

**1999 DRAFTING REQUEST**

**Bill**

Received: **01/25/99**

Received By: **shoveme**

Wanted: **As time permits**

Identical to LRB:

For: **Terry Musser (608) 266-7461**

By/Representing: **Kathie, Marlene**

This file may be shown to any legislator: **NO**

Drafter: **shoveme**

May Contact:

Alt. Drafters:

Subject: **Counties**

Extra Copies:

**Pre Topic:**

No specific pre topic given

**Topic:**

Boundary changes, Monroe and Jackson Counties

**Instructions:**

See Attached

**Drafting History:**

<u>Vers.</u>	<u>Drafted</u>	<u>Reviewed</u>	<u>Typed</u>	<u>Proofed</u>	<u>Submitted</u>	<u>Jacketed</u>	<u>Required</u>
/P1	shoveme 01/26/99	wjackson 01/27/99	hhagen 01/27/99	_____	lrb_docadmin 01/27/99		S&L
/1	shoveme 02/25/99	ygeller 02/25/99	hhagen 02/26/99	_____	lrb_docadmin 02/26/99		S&L
/2	shoveme 03/4/99	ygeller 03/4/99	martykr 03/5/99	_____	lrb_docadmin 03/5/99	lrb_docadmin	S&L 03/9/99

FE Sent For:

*03-22-99*

<END>

**1999 DRAFTING REQUEST**

**Bill**

Received: **01/25/99**

Received By: **shoveme**

Wanted: **As time permits**

Identical to LRB:

For: **Terry Musser (608) 266-7461**

By/Representing: **Kathie, Marlene**

This file may be shown to any legislator: **NO**

Drafter: **shoveme**

May Contact:

Alt. Drafters:

Subject: **Counties**

Extra Copies:

**Pre Topic:**

No specific pre topic given

**Topic:**

Boundary changes, Monroe and Jackson Counties

**Instructions:**

See Attached

**Drafting History:**

<u>Vers.</u>	<u>Drafted</u>	<u>Reviewed</u>	<u>Typed</u>	<u>Proofed</u>	<u>Submitted</u>	<u>Jacketed</u>	<u>Required</u>
/P1	shoveme 01/26/99	wjackson 01/27/99	hhagen 01/27/99	_____	lrb_docadmin 01/27/99		S&L
/1	shoveme 02/25/99	ygeller 02/25/99	hhagen 02/26/99	_____	lrb_docadmin 02/26/99		S&L
/2	shoveme 03/4/99	ygeller 03/4/99	martykr 03/5/99	_____	lrb_docadmin 03/5/99		S&L

FE Sent For:

<END>

**1999 DRAFTING REQUEST**

**Bill**

Received: **01/25/99**

Received By: **shoveme**

Wanted: **As time permits**

Identical to LRB:

For: **Terry Musser (608) 266-7461**

By/Representing: **Kathie, Marlene**

This file may be shown to any legislator: **NO**

Drafter: **shoveme**

May Contact:

Alt. Drafters:

Subject: **Counties**

Extra Copies:

**Pre Topic:**

No specific pre topic given

**Topic:**

Boundary changes, Monroe and Jackson Counties

**Instructions:**

See Attached

**Drafting History:**

<u>Vers.</u>	<u>Drafted</u>	<u>Reviewed</u>	<u>Typed</u>	<u>Proofed</u>	<u>Submitted</u>	<u>Jacketed</u>	<u>Required</u>
/P1	shoveme 01/26/99	wjackson 01/27/99	hhagen 01/27/99	_____	lrb_docadmin 01/27/99		S&L
/1	shoveme 02/25/99	ygeller 02/25/99	hhagen 02/26/99	_____	lrb_docadmin 02/26/99		S&L

12 NES 3/4/99 12 3/4 jlg  
 1/3  
 Jm/s

FE Sent For:

<END>

**1999 DRAFTING REQUEST**

**Bill**

Received: **01/25/99**

Received By: **shoveme**

Wanted: **As time permits**

Identical to LRB:

For: **Terry Musser (608) 266-7461**

By/Representing: **Kathie, Marlene**

This file may be shown to any legislator: **NO**

Drafter: **shoveme**

May Contact:

Alt. Drafters:

Subject: **Counties**

Extra Copies:

---

**Topic:**

Boundary changes, Monroe and Jackson Counties

---

**Instructions:**

See Attached

---

**Drafting History:**

<u>Vers.</u>	<u>Drafted</u>	<u>Reviewed</u>	<u>Typed</u>	<u>Proofed</u>	<u>Submitted</u>	<u>Jacketed</u>	<u>Required</u>
/P1	shoveme 01/26/99	wjackson 01/27/99	hhagen 01/27/99	_____	lrb_docadmin 01/27/99		S&L

11 MES 2/25 1 3/25 jlg #2/26 #1/km 2/26

FE Sent For:

<END>

**1999 DRAFTING REQUEST**

**Bill**

Received: **01/25/99**

Received By: **shoveme**

Wanted: **As time permits**

Identical to LRB:

For: **Terry Musser (608) 266-7461**

By/Representing: **Kathie, Marlene**

This file may be shown to any legislator: **NO**

Drafter: **shoveme**

May Contact:

Alt. Drafters:

Subject: **Counties**

Extra Copies:

**Topic:**

Boundary changes, Monroe and Jackson Counties

**Instructions:**

See Attached

**Drafting History:**

<u>Vers.</u>	<u>Drafted</u>	<u>Reviewed</u>	<u>Typed</u>	<u>Proofed</u>	<u>Submitted</u>	<u>Jacketed</u>	<u>Required</u>
1?	shoveme	1/21/26 WLJ			<b>Submit</b>		
1/PI MES 1/26		1/21/27 JLS	4/1/27	UP 1/27			

FE Sent For:

<END>

**LEGISLATIVE REFERENCE BUREAU****BILL REQUEST FORM**

Legal Section, 5<sup>th</sup> Floor, 100 N. Hamilton St.  
 (608) 266-3561

Use of this form is optional. It is often helpful to talk directly with the LRB attorney who will draft the bill.  
 Use this form only for **BILL** drafts. Attach more pages if necessary.

Date of request: 1/22/99	Legislator or agency requesting this draft: Rep. Musser
Name/phone number of person submitting request: Rep. Musser	
Persons to contact for questions about this draft (names and phone numbers please): Kathie or Marlene 6-7461	
Describe the problem, including any helpful examples. How do you want to solve the problem? Please draft attached changes to Stat. 2.01(41) Monroe County. Then, 2.01(27) Jackson County, would be affected as it would change the boundary of those two counties. Thanks!	
If you know of any statute sections that might be affected, please list them or provide a marked (not re-typed) copy.	

Please attach a copy of any correspondence or material that may help us. You may also attach a marked (not re-typed) copy of any LRB draft, or provide its number (e.g., 1997 LRB-2345/1 or 1995 AB-67):

**Requests are confidential unless stated otherwise.**

May we tell others that we are working on this for you?  YES  NO

If yes, anyone who asks?  YES  NO

Any legislator?  YES  NO  ONLY the following persons:

Do you consider this urgent?  YES  NO If yes, please indicate why:

Is this request of higher priority than other pending request(s) you have made?

YES  NO If yes, please sign your name here:

RESOLUTION SUPPORTING A CHANGE IN THE OFFICIAL MONROE AND JACKSON COUNTY BOUNDARY

WHEREAS, the Official Boundaries of Monroe County and Jackson County are defined in Chapter 2 of Wisconsin Statutes; and

WHEREAS, it has come to the attention of the Monroe County Administrative Committee that there is a discrepancy between the State Statute descriptions and what Monroe and Jackson Counties are claiming and taxing; and

WHEREAS, it would be in the best interest of emergency response, law enforcement, zoning, sanitation, floodplain and shoreland zoning, if the boundary line would be corrected; and

WHEREAS, all affected landowners and town boards have been contacted and all parties are in favor of the proposed corrections; and

WHEREAS, State Representative Musser has agreed to sponsor corrective legislation on behalf of Monroe and Jackson County; and

WHEREAS, the new description for the Monroe County Boundary will read as follows:

Beginning at the southeast corner of township 15, of range one east of the meridian aforesaid; running thence north on the range line to the township line between townships 19 and 20; thence west on said township line to the centerline of the Black River where it intersects with the north line of section 6, township 19 north, range 4 west; thence in a southwesterly direction along said centerline of the Black River to its most southerly intersection with the west line of section 15, township 19 north, range 5 west; thence south on the west lines of sections 15,22,27 and 34 of township 19 north, range 5 west to the southwest corner of said section 34, being a point on the township line between townships 18 and 19; thence east on said township line to the range line between ranges 4 and 5 west; thence south on said range line to the township line between townships 14 and 15; thence east on said township line to the southwest corner of the southeast quarter of the southwest quarter of section 34, township 15, of range 2 west; thence north to the northwest corner of said southeast quarter of the southwest quarter; thence east one mile to the northeast corner of the southwest quarter of the southwest quarter of section 35, township 15, of range 2 west; thence south to the southeast corner of said southwest quarter of the southwest quarter; thence east on the township line to the place of beginning.

NOW, THEREFORE, BE IT RESOLVED by the full Monroe County Board of Supervisors that they do hereby support the correction of the common boundary between Monroe and Jackson Counties.

Dated this 6th day of January, 1999.

Offered by the Administrative Committee:

George O. Baker  
George Baker, Chair

absent on 1/6/99  
Bob Retzlaff

Warren Isbell  
Warren Isbell

Albert H. Wensel  
Al Wensel

Keith Kenyon  
Keith Kenyon

Approved as to form:

Kerry Sullivan-Flock  
Kerry Sullivan-Flock  
Corporation Counsel

STATE OF WISCONSIN } ss  
COUNTY OF MONROE }  
I, CHRISTINE M. WILLIAMS, Monroe County Clerk,  
DO HEREBY CERTIFY that the foregoing is a true and  
correct copy of Resolution 1-99-2  
adopted by the County Board of Supervisors at the  
meeting held January 6, 1999  
Christine M. Williams  
CHRISTINE M. WILLIAMS, MONROE COUNTY CLERK

Committee Vote: 5 yes, 0 no



State of Wisconsin  
1999 - 2000 LEGISLATURE

LRB-2002/P1  
MES...WJ...

PMR

PRELIMINARY DRAFT - NOT READY FOR INTRODUCTION

D-Note

gen

1 AN ACT ...; relating to: changing the boundaries of Jackson County and Monroe  
2 County.

**Analysis by the Legislative Reference Bureau**

This bill changes the boundaries of Jackson County and Monroe County to reflect what county officials understand to be the boundaries of these two counties.

For further information see the *state and local* fiscal estimate, which will be printed as an appendix to this bill.

**The people of the state of Wisconsin, represented in senate and assembly, do enact as follows:**

3 SECTION 1. 2.01 (41) of the statutes is amended to read:

4 2.01 (41) MONROE: Beginning at the southeast corner of township 15, of range  
5 one east of the meridian aforesaid; running thence north on the range line to the  
6 township line between townships 19 and 20; thence west on said township line to the  
7 northeast corner of section one, in township 19, of range 5 west; thence south to the  
8 point where the center of Black river crosses the east line of said section one; thence



1 southwesterly in the center of said river to the east line of section 2, in said township  
 2 and range; thence south to the southeast corner of said section 2; thence west to the  
 3 point where the center of said river crosses the south line of said section 2; thence  
 4 southwesterly in the center of said river to the point where said center crosses the  
 5 east line of section 9, in said township and range; thence south on section lines to the  
 6 point where the center of said river crosses the east line of the northeast quarter of  
 7 section 16, in said township and range; thence easterly, southerly and southwesterly,  
 8 in the center of said river, to the point where said center crosses the east line of the  
 9 southeast quarter of said section 16; thence south on section lines to the southwest  
 10 corner of section 34, in said township and range; thence east to the range line  
 11 between ranges 4 and 5 west; thence south on said range line to the township line  
 12 between townships 14 and 15; thence east on said township line to the southwest  
 13 corner of the southeast quarter of the southwest quarter of section 34, township 15,  
 14 of range 2 west; thence north to the northwest corner of said southeast quarter of the  
 15 southwest quarter; thence east one mile to the northeast corner of the southwest  
 16 quarter of the southwest quarter of section 35, township 15, of range 2 west; thence  
 17 south to the southeast corner of said southwest quarter of the southwest quarter;  
 18 thence east on the township line to the place of beginning.

Handwritten note in a circle: 2-14-15  
 An arrow points from this note to the text on line 12: "between townships 14 and 15".

(END)

Handwritten note in a circle: D-note

19

TPS. 2-11-  
all underscored

RESOLUTION NO. 1-99-2

**RESOLUTION SUPPORTING A CHANGE IN THE OFFICIAL MONROE AND JACKSON COUNTY BOUNDARY**

WHEREAS, the Official Boundaries of Monroe County and Jackson County are defined in Chapter 2 of Wisconsin Statutes; and

WHEREAS, it has come to the attention of the Monroe County Administrative Committee that there is a discrepancy between the State Statute descriptions and what Monroe and Jackson Counties are claiming and taxing; and

WHEREAS, it would be in the best interest of emergency response, law enforcement, zoning, sanitation, floodplain and shoreland zoning, if the boundary line would be corrected; and

WHEREAS, all affected landowners and town boards have been contacted and all parties are in favor of the proposed corrections; and

WHEREAS, State Representative Musser has agreed to sponsor corrective legislation on behalf of Monroe and Jackson County; and

WHEREAS, the new description for the Monroe County Boundary will read as follows:

Beginning at the southeast corner of township 15, of range one east of the meridian aforesaid, running thence north on the range line to the township line between townships 19 and 20, thence west on said township line to the centerline of the Black River where it intersects with the north line of section 6, township 19 north, range 4 west; thence in a southwesterly direction along said centerline of the Black River to its most southerly intersection with the west line of section 15, township 19 north, range 5 west; thence south on the west lines of sections 15, 22, 27 and 34 of township 19 north, range 5 west to the southwest corner of said section 34, being a point on the township line between townships 18 and 19; thence east on said township line to the range line between ranges 4 and 5 west; thence south on said range line to the township line between townships 14 and 15; thence east on said township line to the southwest corner of the southeast quarter of the southwest quarter of section 34, township 15, of range 2 west; thence north to the northwest corner of said southeast quarter of the southwest quarter; thence east one mile to the northeast corner of the southwest quarter of the southwest quarter of section 35, township 15, of range 2 west; thence south to the southeast corner of said southwest quarter of the southwest quarter; thence east on the township line to the place of beginning.

NOW, THEREFORE, BE IT RESOLVED by the full Monroe County Board of Supervisors that they do hereby support the correction of the common boundary between Monroe and Jackson Counties.

Dated this 6th day of January, 1999.

Offered by the Administrative Commi

George O. Baker  
George Baker, Chair

absent on 1/6/99  
Bob Retzlaff

*Bob Retzlaff*

**DRAFTER'S NOTE**  
**FROM THE**  
**LEGISLATIVE REFERENCE BUREAU**

LRB-2002/2/in

MES.....

WLJ  
de  
JLg



Please review this draft very carefully to ensure that it is accurate. I have no way to verify the accuracy of the legal description with which you provided me, nor do I have any expertise in land surveying that would enable me to determine whether the changes made in this draft work. In addition, it seems to me that the boundary of Jackson County ~~would~~ also need to be changed if its border with Monroe County is changed. Please provide me with the new legal description of Jackson County so that I may produce an introducible draft. Finally, is the portion of the analysis that states that the boundary changes "reflect what county officials understand to be the boundaries of these two counties" accurate? I based that statement on the resolution passed by the Monroe County board, but I'm not sure if that resolution means that Jackson County shares that understanding.

Marc E. Shovers  
Senior Legislative Attorney  
266-0129

**DRAFTER'S NOTE  
FROM THE  
LEGISLATIVE REFERENCE BUREAU**

LRB-2002/P1dn  
MES:wlj&jlg:hmh

Wednesday, January 27, 1999

Please review this draft very carefully to ensure that it is accurate. I have no way to verify the accuracy of the legal description with which you provided me, nor do I have any expertise in land surveying that would enable me to determine whether the changes made in this draft work. In addition, it seems to me that the boundary of Jackson County also needs to be changed if its border with Monroe County is changed. Please provide me with the new legal description of Jackson County so that I may produce an introducible draft. Finally, is the portion of the analysis that states that the boundary changes "reflect what county officials understand to be the boundaries of these two counties" accurate? I based that statement on the resolution passed by the Monroe County board, but I'm not sure if that resolution means that Jackson County shares that understanding.

Marc E. Shovers  
Senior Legislative Attorney  
266-0129



# JACKSON COUNTY LAND INFORMATION OFFICE

**John T. Ellingson,**  
Professional Engineer, Registered Land Surveyor

COUNTY SURVEYOR - COUNTY ENGINEER - LAND INFORMATION COORDINATOR  
Courthouse, 307 Main Street  
Black River Falls, WI 54615

TELEPHONE 715-284-0221 FAX 715-284-7600

Representative Terry Musser  
P.O. Box 8953  
Madison, WI 53708-8953

RE: Jackson County- Monroe County Boundary Revisions

Terry,

Enclosed is a copy of the revised descriptions for Jackson County and Monroe County. Apparently, Marc Shovers at LRB only has the Monroe County Description. He is aware that the Jackson County description is impacted by these changes. Would you please forward a copy of the enclosed description sheet to Mr. Shovers?

In addition, I have included a copy of the Jackson County Board resolution that supports correcting the Chapter 2 descriptions. Would you also forward a copy of this to Mr. Shovers? You should also inform him that the Town of Melrose and the Town of Little Falls have each passed resolutions that support this revision.

Please pass on one of my business cards to Mr. Shovers so that he knows how to contact me if he needs any additional information. Thanks for your work on this matter.

Cordially,

*John* 2/12/99  
John Ellingson

2/15/99  
Marc -  
Info re: LRB-2002  
- per your drafter's  
note -  
Thanks  
Kathie @  
Rep Musser's

**JOHN T. ELLINGSON**

JACKSON COUNTY

COURTHOUSE, 307 MAIN ST.  
BLACK RIVER FALLS, WI 54615  
TELEPHONE (715) 284-0221  
FAX 284-0232

SURVEYOR-ENGINEER  
LAND INFO. COORDINATOR

jacosurv@co.jackson.wi.us

**New descriptions for Jackson and Monroe County Boundaries  
October 29, 1998 by Jackson County Surveyor, John Ellingson and  
Monroe County Land Information Coordinator, Doug Avoles**

(27) Jackson: Beginning at the southeast corner of township 20, of range one east of the meridian aforesaid; running thence north on the range line to the township line between townships 22 and 23; thence west on said township line to the southwest corner of township 23, of range 3 west; thence north on the range line to the northwest corner of said township 23; thence west on the township line to the range line between ranges 4 and 5 west; thence north on said range line to the township line between townships 24 and 25; thence west on said township line to the range line between ranges 6 and 7 west; thence south on said range line to the township line between townships 18 and 19; thence east on said township line to the southwest corner of section 34, of township 19, of range 5 west; thence north on the west lines of sections 34, 27, 22 and 15 of township 19 north, range 5 west, to the most southerly intersection with the centerline of the Black River; thence in a northeasterly direction along said centerline of the Black River to its intersection with the north line of section 6, township 19 north, range 4 west; thence east on the township line between townships 19 and 20 to the place of beginning

(41) Monroe: Beginning at the southeast corner of township 15, of range one east of the meridian aforesaid; running thence north on the range line to the township line between townships 19 and 20; thence west on said township line to the centerline of the Black River where it intersects with the north line of section 6, township 19 north, range 4 west; thence in a southwesterly direction along said centerline of the Black River to its most southerly intersection with the west line of section 15, township 19 north, range 5 west; thence south on the west lines of sections 15, 22, 27 and 34 of township 19 north, range 5 west to the southwest corner of said section 34, being a point on the township line between townships 18 and 19; thence east on said township line to the range line between ranges 4 and 5 west; thence south on said range line to the township line between townships 14 and 15; thence east on said township line to the southwest corner of the southeast quarter of the southwest quarter of section 34, township 15, of range 2 west; thence north to the northwest corner of said southeast quarter of the southwest quarter; thence east one mile to the northeast corner of the southwest quarter of the southwest quarter of section 35, township 15, of range 2 west; thence south to the southeast corner of said southwest quarter of the southwest quarter; thence east on the township line to the place of beginning

JACKSON COUNTY BOARD RESOLUTION # 113-19-98

WHEREAS, the Official Boundaries of Jackson County and Monroe County are defined in Chapter 2 of Wisconsin Statutes;

WHEREAS, it was discovered that there is a discrepancy between the State Statute descriptions and what Jackson and Monroe Counties are claiming and taxing;


WHEREAS, it would be in the best interest of emergency response, law enforcement, zoning, sanitation, floodplain and shoreland zoning, if the boundary line would be corrected;


WHEREAS, all affected landowners and town boards have been contacted and all parties are in favor of the proposed corrections;


WHEREAS, State Representative Musser has agreed to sponsor corrective legislation on behalf of Jackson and Monroe County;


THEREFORE, the Jackson County Board resolves to support the correction of the common boundary between Jackson and Monroe Counties.


Respectfully Submitted by: Surveyor, Zoning & Solid Waste Mgt. Com.


  
Eugene Lancour, Chairman

  
D.L. Strandberg

  
Gary Olson

  
Don Evenson

  
Allan Olson



MEMBERS OF THE COUNTY BOARD

VOTE ON

113 - 12 - 98

Official boundaries  
of Jackson County & Monroe County

DATE:

12-1-98

	MEMBERS	AYE	NO
1.	GARY OLSON		
2.	NEIL HUMPHREY		
3.	DAROLD STRANDBERG		
4.	DARYL ROSE		
5.	MERLIN FREDRICKSON		
6.	EUGENE LANCOUR		
7.	ALLAN OLSON		
8.	ELWIN JOHNSON		
9.	DEWEY REINSTR		
10.	MARCEL KUJAK		
11.	THOMAS PEASLEY		
12.	EUGENIA CHMIELECKI		
13.	LARRY OLSON		
14.	NORMAN STOKER		
15.	LOIS FERRIES		
16.	DON EVENSON		
17.	SHIRLEY SAHR		
18.	REGINALD RENSINK		
19.	STEVE DICKINSEN		





State of Wisconsin  
1999 - 2000 LEGISLATURE

LRB-2002-1  
MES:wlj&jlg:hah

(FMR)

**PRELIMINARY DRAFT - NOT READY FOR INTRODUCTION**

(D-NOTE)

(repen)

1 **AN ACT to amend** 2.01 (41) of the statutes; **relating to:** changing the boundaries  
2 of Jackson County and Monroe County.

***Analysis by the Legislative Reference Bureau***

This bill changes the boundaries of Jackson County and Monroe County to reflect what county officials understand to be the boundaries of these two counties. For further information see the **state and local** fiscal estimate, which will be printed as an appendix to this bill.

***The people of the state of Wisconsin, represented in senate and assembly, do enact as follows:***

(INS 3)

3 **SECTION 1.** 2.01 (41) of the statutes is amended to read:  
4 2.01 (41) MONROE: Beginning at the southeast corner of township 15, of range  
5 one east of the meridian aforesaid; running thence north on the range line to the  
6 township line between townships 19 and 20; thence west on said township line to the  
7 northeast corner of section one, in township 19, of range 5 west; thence south to the  
8 point where the center of Black river crosses the east line of said section one; thence

1 southeast corner of said southwest quarter of the southwest quarter; thence east on  
2 the township line to the place of beginning.

3 (END)

1999-2000 DRAFTING INSERT  
FROM THE  
LEGISLATIVE REFERENCE BUREAU

LRB-2002/0211/INS  
MES:wj&jlg:hmh

INS 3

1 SECTION 1. 2.01 (27) of the statutes is amended to read:

2 2.01 (27) JACKSON: Beginning at the southeast corner of township 20, of range  
3 one east of the meridian aforesaid; running thence north on the range line to the  
4 township line between townships 22 and 23; thence west on said township line to the  
5 southwest corner of township 23, of range 3 west; thence north on the range line to  
6 the northwest corner of said township 23; thence west on the township line to the  
7 range line between ranges 4 and 5 west; thence north on said range line to the  
8 township line between townships 24 and 25; thence west on said township line to the  
9 range line between ranges 6 and 7 west; thence south on said range line to the  
10 township line between townships 18 and 19; thence east on said township line to the  
11 southwest corner of section 34, of township 19, of range 5 west; thence north on  
12 section lines to the point where the center of Black river crosses the west line of the  
13 southwest quarter of section 15, in said township and range; thence northeasterly,  
14 northerly and westerly along the center of Black river to the point where the center  
15 of said river crosses the east line of the northeast quarter of section 16, in said  
16 township and range; thence north on section lines to the point where the center of  
17 said river crosses the west line of section 10, in said township and range; thence  
18 northeasterly in the center of said river to the point where the said center crosses the  
19 south line of section 2, in said township and range; thence east to the southeast  
20 corner of said section 2; thence north to the point where the center of said river  
21 crosses the east line of said section 2; thence northeasterly in the center of said river  
22 to the point where said center crosses the east line of section one, in said township  
23 and range; thence north to the northeast corner of said section one; the west lines of



1 sections 34, 27, 22 and 15 of township 19 north, range 5 west, to the most southerly  
2 intersection with the centerline of the Black River; thence in a northeasterly  
3 direction along said centerline of the Black River to its intersection with the north  
4 line of section 6, township 19 north, range 4 west; thence east on the township line  
5 between townships 19 and 20 to the place of beginning.

END INS 1-3

**DRAFTER'S NOTE  
FROM THE  
LEGISLATIVE REFERENCE BUREAU**

LRB-2002/PA4  
MES:wj&jlg/jmh

PA/ldn

Wednesday, January 27, 1999

3 new  
date

(1)

Please review this draft very carefully to ensure that it is accurate. I have no way to verify the accuracy of the legal description with which you provided me, nor do I have any expertise in land surveying that would enable me to determine whether the changes made in this draft work. In addition, it seems to me that the boundary of Jackson County also needs to be changed if its border with Monroe County is changed. Please provide me with the new legal description of Jackson County so that I may produce an introducible draft. Finally, is the portion of the analysis that states that the boundary changes "reflect what county officials understand to be the boundaries of these two counties" accurate? I based that statement on the resolution passed by the Monroe County board, but I'm not sure if that resolution means that Jackson County shares that understanding.

Marc E. Shovers  
Senior Legislative Attorney  
266-0129

**DRAFTER'S NOTE  
FROM THE  
LEGISLATIVE REFERENCE BUREAU**

LRB-2002/1dn  
MES:wj&jlg:hmh

February 26, 1999

Please review this draft very carefully to ensure that it is accurate. I have no way to verify the accuracy of the legal descriptions with which you provided me, nor do I have any expertise in land surveying that would enable me to determine whether the changes made in this draft work.

Marc E. Shovers  
Senior Legislative Attorney  
Phone: (608) 266-0129  
E-mail: Marc.Shovers@legis.state.wi.us

Marc Shovers

LEGISLATIVE REFERENCE BUREAU  
Legal Section, 5<sup>th</sup> Floor, 100 N. Hamilton St.  
266-3561

BILL REQUEST

Change to LRR-2002

County Boundaries

Date of Request: 3/4/99	Legislator Requesting: Rep. Musser
Name/Number of person submitting request: Rep. Musser 6-7461	
Contact: Kathie or Marlene 6-7461	
Describe the draft request: One change only to LRB-2002 : Line 8, add "of range 3 west" - Please see attached -	

Thanks!

Rep. Terry Musser  
11-W, Capitol  
6-7461  
rep.musser@legis.state.wi.us

**Kolka, Kathie**

---

**From:** LAND INFORMATION [jacosurv@cuttingedge.net]  
**Sent:** Tuesday, March 02, 1999 10:39 AM  
**To:** Rep.Musser  
**Subject:** COUNTY BOUNDARY CHANGES

March 2, 1999

From John Ellingson, Jackson County Land Info Coordinator/Surveyor

Terry, I have reviewed the copy you mailed me of the proposed legislation to revise the Jackson-Monroe county boundary. This morning I called to inform your office of a change that still needs to be made to the language. On line 8 a few words need to be added to make it correct and compatible with the present description for Clark County. These words were probably omitted at the time this description was originally drafted and no one caught it.

It should read

 Line 8 "the northwest corner of said township 23, of range 3 west; thence ...." 

I spoke to Doug Avoles from Monroe County and it sounds like everything is fine with his, however, he will confirm that with you himself.

My desk phone = 715-284-0221  
My secretary = 715-284-0220  
My fax number= 715-284-0238

Cordially,

John



---

**Kolka, Kathie**

**From:** Doug Avoles [monroe.lio@centuryinter.net]  
**Sent:** Wednesday, March 03, 1999 4:53 PM  
**To:** Rep.Musser  
**Subject:** Monroe County Boundary Change

Terry,

I reviewed the latest re-draft of LRB-2002. The description for Monroe County is correct.

Doug Avoles

Monroe County Land Records Coordinator



State of Wisconsin  
1999 - 2000 LEGISLATURE

LRB-2002/1<sup>2</sup>  
MES:wlj&jlg:hmh

fmr

1999 BILL

1 AN ACT to amend 2.01 (27) and 2.01 (41) of the statutes; relating to: changing  
2 the boundaries of Jackson County and Monroe County.

*Analysis by the Legislative Reference Bureau*

This bill changes the boundaries of Jackson County and Monroe County to reflect what county officials understand to be the boundaries of these two counties. For further information see the *state and local* fiscal estimate, which will be printed as an appendix to this bill.

*The people of the state of Wisconsin, represented in senate and assembly, do enact as follows:*

3 SECTION 1. 2.01 (27) of the statutes is amended to read:

4 2.01 (27) JACKSON: Beginning at the southeast corner of township 20, of range  
5 one east of the meridian aforesaid; running thence north on the range line to the  
6 township line between townships 22 and 23; thence west on said township line to the  
7 southwest corner of township 23, of range 3 west; thence north on the range line to  
8 the northwest corner of said township 23; thence west on the township line to the  
of range 3 west ✓

**BILL**

1 range line between ranges 4 and 5 west; thence north on said range line to the  
2 township line between townships 24 and 25; thence west on said township line to the  
3 range line between ranges 6 and 7 west; thence south on said range line to the  
4 township line between townships 18 and 19; thence east on said township line to the  
5 southwest corner of section 34, of township 19, of range 5 west; thence north on  
6 section lines to the point where the center of Black river crosses the west line of the  
7 southwest quarter of section 15, in said township and range; thence northeasterly,  
8 northerly and westerly along the center of Black river to the point where the center  
9 of said river crosses the east line of the northeast quarter of section 16, in said  
10 township and range; thence north on section lines to the point where the center of  
11 said river crosses the west line of section 10, in said township and range; thence  
12 northeasterly in the center of said river to the point where the said center crosses the  
13 south line of section 2, in said township and range; thence east to the southeast  
14 corner of said section 2; thence north to the point where the center of said river  
15 crosses the east line of said section 2; thence northeasterly in the center of said river  
16 to the point where said center crosses the east line of section one, in said township  
17 and range; thence north to the northeast corner of said section one; the west lines of  
18 sections 34, 27, 22 and 15 of township 19 north, range 5 west, to the most southerly  
19 intersection with the centerline of the Black River; thence in a northeasterly  
20 direction along said centerline of the Black River to its intersection with the north  
21 line of section 6, township 19 north, range 4 west; thence east on the township line  
22 between townships 19 and 20 to the place of beginning.

23 **SECTION 2.** 2.01 (41) of the statutes is amended to read:

24 2.01 (41) MONROE: Beginning at the southeast corner of township 15, of range  
25 one east of the meridian aforesaid; running thence north on the range line to the

**BILL**

1 township line between townships 19 and 20; thence west on said township line to the  
2 northeast corner of section one, in township 19, of range 5 west; thence south to the  
3 point where the center of Black river crosses the east line of said section one; thence  
4 southwesterly in the center of said river to the east line of section 2, in said township  
5 and range; thence south to the southeast corner of said section 2; thence west to the  
6 point where the center of said river crosses the south line of said section 2; thence  
7 southwesterly in the center of said river to the point where said center crosses the  
8 east line of section 9, in said township and range; thence south on section lines to the  
9 point where the center of said river crosses the east line of the northeast quarter of  
10 section 16, in said township and range; thence easterly, southerly and southwesterly,  
11 in the center of said river, to the point where said center crosses the east line of the  
12 southeast quarter of said section 16; thence south on section lines to the southwest  
13 corner of section 34, in said township and range; thence east to the range line  
14 between ranges 4 and 5 west; centerline of the Black River where it intersects with  
15 the north line of section 6, township 19 north, range 4 west; thence in a southwesterly  
16 direction along said centerline of the Black River to its most southerly intersection  
17 with the west line of section 15, township 19 north, range 5 west; thence south on the  
18 west lines of sections 15, 22, 27 and 34 of township 19 north, range 5 west to the  
19 southwest corner of said section 34, being a point on the township line between  
20 townships 18 and 19; thence east on said township line to the range line between  
21 ranges 4 and 5 west; thence south on said range line to the township line between  
22 townships 14 and 15; thence east on said township line to the southwest corner of the  
23 southeast quarter of the southwest quarter of section 34, township 15, of range 2  
24 west; thence north to the northwest corner of said southeast quarter of the southwest  
25 quarter; thence east one mile to the northeast corner of the southwest quarter of the

**BILL**

1 southwest quarter of section 35, township 15, of range 2 west; thence south to the  
2 southeast corner of said southwest quarter of the southwest quarter; thence east on  
3 the township line to the place of beginning.

4 (END)

**SUBMITTAL  
FORM**

**LEGISLATIVE REFERENCE BUREAU  
Legal Section Telephone: 266-3561  
5th Floor, 100 N. Hamilton Street**

The attached draft is submitted for your inspection. Please check each part carefully, proofread each word, and sign on the appropriate line(s) below.

**Date:** 3/5/99

**To:** Representative Musser

**Relating to LRB drafting number:** LRB-2002

**Topic**

Boundary changes, Monroe and Jackson Counties

**Subject(s)**

Counties

1. **JACKET** the draft for introduction Terry M Musser

in the **Senate** \_\_\_\_ or the **Assembly** \_\_\_\_ (check only one). Only the requester under whose name the drafting request is entered in the LRB's drafting records may authorize the draft to be submitted. Please allow one day for the preparation of the required copies.

2. **REDRAFT.** See the changes indicated or attached \_\_\_\_\_.

A revised draft will be submitted for your approval with changes incorporated.

3. Obtain **FISCAL ESTIMATE NOW**, prior to introduction \_\_\_\_\_.

If the analysis indicates that a fiscal estimate is required because the proposal makes an appropriation or increases or decreases existing appropriations or state or general local government fiscal liability or revenues, you have the option to request the fiscal estimate prior to introduction. If you choose to introduce the proposal without the fiscal estimate, the fiscal estimate will be requested automatically upon introduction. It takes about 10 days to obtain a fiscal estimate. Requesting the fiscal estimate prior to introduction retains your flexibility for possible redrafting of the proposal.

If you have any questions regarding the above procedures, please call 266-3561. If you have any questions relating to the attached draft, please feel free to call me.

Marc E. Shovers, Senior Legislative Attorney  
Telephone: (608) 266-0129