


# THE STATE OF WISCONSIN

J1

SENATE CHAIR  
**ALBERTA DARLING**

317-E Capitol  
P.O. Box 7882  
Madison, WI 53707-7882  
Phone: (608) 266-5830



ASSEMBLY CHAIR  
**DEAN KAUFERT**

308-E Capitol  
P.O. Box 8952  
Madison, WI 53708-8952  
Phone: (608) 266-5719

## JOINT COMMITTEE ON FINANCE

### MEMORANDUM

To: Members  
Joint Committee on Finance

From: Senator Alberta Darling  
Representative Dean Kaufert

Date: December 17, 2003

Re: Semi-Annual Status Report on PECFA

Attached is a copy of a report from the Department of Commerce and the Department of Natural Resources, which summarizes the activities completed for the PECFA from January 1, 2003 through June 30, 2003.

The attachments to the report will be forwarded to you by the committee clerk upon request. The attachments include:


Attachment A (112 pages)	Status of Remediation of Petroleum Sites
Attachment B (39 pages)	Department of Commerce Case File Review
Attachment C (8 pages)	Engineering Consulting Firms Providing Services to Claimants
Attachment D (2 pages)	Breakdown of Charges to PECFA Program

Please call or email Diane Harmelink (264-8314) if your office would like copies of any or all of the attachments.

The report is being provided for your information only. No formal action is required by the Committee. Please feel free to contact us if you have any questions.

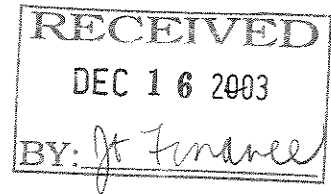
Attachment

AD:DK:dh



# STATE OF WISCONSIN

December 12, 2003



Sen. Alberta Darling, Co-Chair  
Joint Finance Committee  
Room 317 East, State Capitol  
PO Box 7882  
Madison, WI 53707-7882

Rep. Dean Kaufert, Co-Chair  
Joint Finance Committee  
Room 308 East, State Capitol  
PO Box 8952  
Madison, WI 53708-8952


Dear Senator Darling and Representative Kaufert:

The Department of Natural Resources and the Department of Commerce are pleased to transmit to you the Semi-Annual Status Report on Petroleum Storage Remedial Action; Financial Assistance and Petroleum Storage Tank Discharges (PECFA Program) for the period of January 1, 2003 through June 30, 2003.

As directed in section 101.143 (11) Stats., the report summarizes the activities completed for the PECFA Program during the first half of FY2003. The report provides the results of implementation of the statutory requirements, including a summary of the pertinent demographic information such as the number of sites within the Program, the date of receipt of the site investigation report, a listing of environmental risk factors for each of the sites, a breakdown of PECFA costs for claims submitted, a description of cost controls implemented within the Program, and progress made in evaluating fraud and other complaints.

We hope that the attached report fulfills your needs. If you, or your staff, have any questions regarding this report, please contact us so that we can provide any needed clarifications. You can reach Al Shea, DNR Division Administrator for Air and Waste Management at 608-266-5896 and Oscar Herrera, Commerce PECFA Bureau Director at 608-266-7605.

Sincerely,

  
Cory Nettles, Secretary  
Department of Commerce

  
Scott Hassett, Secretary  
Department of Natural Resources

Cc: Secretary Marc Marotta, Department of Administration  
Kendra Bonderud, Legislative Fiscal Bureau

**SEMI-ANNUAL REPORT  
ON  
PETROLEUM STORAGE REMEDIAL ACTION;  
FINANCIAL ASSISTANCE**

**January 1, 2003 through June 30, 2003**

**WISCONSIN DEPARTMENT OF COMMERCE  
DIVISION OF ENVIRONMENTAL & REGULATORY SERVICES  
PETROLEUM ENVIRONMENTAL CLEANUP FUND (PECFA) BUREAU**

**WISCONSIN DEPARTMENT OF NATURAL RESOURCES  
DIVISION OF AIR & WASTE MANAGEMENT  
REMEDATION & REDEVELOPMENT BUREAU**

**REPORT ON PETROLEUM STORAGE REMEDIAL ACTION;  
FINANCIAL ASSISTANCE**

**January 1 through June 30, 2003**

**TABLE OF CONTENTS**

**Summary of Recent Activity**

*Annual Consultant Reporting*  
*Competitive Bid Process for Remediation Activities*  
*Annual Cost Controls*  
*No Action Required Tracking Module*

**Activities Related to Petroleum Storage Tank Remedial Action**

Status of Remediation of Petroleum Sites  
Notice Received and Closure Approvals  
Risk Classification of Sites  
Engineering Consulting Firms Providing Services to Claimants  
Charges for Engineering Consulting Services  
Total Charges by Providers including Engineering Consulting  
Dispute Resolution  
Monitoring of Questionable Claims & Complaints, including Fraud  
Status of PECFA Appeals Backlog and Efforts to Improve the Appeal Process

**Summary**

**ATTACHMENTS**

**Attachment A** Status of Remediation of Petroleum Sites  
**Attachment B** Department of Commerce Case File Review  
**Attachment C** Engineering Consulting Firms Providing Services to Claimants  
**Attachment D** Breakdown of Charges to the PECFA Program

**SEMI-ANNUAL REPORT  
ON  
PETROLEUM STORAGE REMEDIAL ACTION;  
FINANCIAL ASSISTANCE  
(January 1<sup>st</sup> through June 30<sup>th</sup>, 2003)**

The Departments of Commerce and Natural Resources submit this semi-annual report on the status of activities related to petroleum storage remedial action; financial assistance and petroleum storage tank discharges through the Petroleum Environmental Cleanup Fund (hereinafter referred to as the PECFA Program or Program). As directed in section 101.143(11), Stats., this report summarizes activities completed within the Program during the period of January through June 2003. Both agencies respectfully submit this report to the Governor, the Joint Legislative Audit Committee, and the Joint Committee on Finance, and to other appropriate standing committees of the legislature as directed by the statute.

**SUMMARY OF RECENT ACTIVITY**

There were no significant changes within the Program during the reporting period. Annual owner/consultant reporting has determined the estimated costs to closure for a majority of sites currently listed with the PECFA Fund. In addition, the reporting which is scheduled to be completed later this year will identify sites that have not reported their site status to the agencies. The Departments continue to work cooperatively in the implementation of the competitive public bid process. The agencies have also continued discussions regarding implementation of additional cost controls for the PECFA Program, including a usual and customary cost schedule, draft revisions to COMM47, and potential revisions to COMM46. Closed sites continue to be listed on DNR's web-based Registry of Contaminated Sites where appropriate, and the DNR has implemented a no-action-required tracking module for sites where it is determined that no additional environmental response is necessary.

**Annual Consultant Reporting**

Annual consultant reporting was initiated in August of 2002 by the Department of Commerce. The initial phase of the reporting required the submittal of the following data from consultants for each PECFA site, including:

- all monitoring data collected
- status of remediation conducted to date
- estimate of additional costs necessary to achieve site closure

Data was received during the Fall of 2002 for approximately 2500 sites, leaving an estimated 1600 sites as unreported. The total estimated costs yet to be incurred through closure for open sites is stated to be greater than \$98,500,000.

The Department of Commerce is in the process of developing a web-based owner reporting program, which will allow responsible parties (or consultants on their behalf) to provide information regarding the status of activities on each site, a summary of the investigation and remediation activities conducted to date, and the estimated timeframe and costs to closure. This annual reporting will be required for each site and will be completed during the Fall of 2003. It is estimated that 60% will respond to the 2003 request for site status. Sites for where there is

no response to the Department's inquiry will be identified, and additional effort will be made to contact the current owner and update site information on the PECFA database. This information will also be shared with DNR.

### **Competitive Bid Process for Remediation Activities**

The Commerce PECFA Site Review Section continues to utilize a competitive bid process on remediation sites. Over the last four years, determining the lowest cost option for site investigation and remediation activities has reduced site cleanup costs.

During the first six months of 2003, bidding by DNR and Commerce staff has dramatically increased in an effort to maximize Program funds. Within the six month reporting period, 98 sites were submitted through the public bidding process. Total cost for investigation and remediation activities to be conducted on these 98 sites is estimated to be \$1,486,341.

During the three rounds conducted during the reporting period, there were an average of 8.4 bid responses provided for each site; of these, 60% of the responsible parties chose to contract the services of the firm which provided the successful bid. This demonstrates a recent success in establishing greater incentives for responsible parties to select the lowest bidder, which is the preference of the Department in order to allow the bid process to continue to succeed; the average selection of the winning bidder by the responsible party in the past had been 46%.

A total of 450 sites have been directed through the bid process since initiation of bidding in 1998. Of these sites, 45 (10%) have been closed.

### **Additional Cost Controls**

Wis. State Stats 101.143 recently incorporated changes to the Program regarding interest reimbursement. Site owners and/or claimants are now required to submit a final reimbursement claim to the PECFA Program within 120 days of the date of the "no further action notification letter" from the Department of Commerce or Natural Resources. Failure to submit a claim within 120 days of the no further action notification results in all interest costs incurred more than 60 days after such notification to be ineligible for reimbursement under PECFA. These changes have had a major impact on reducing interest costs to the Program over the last six months.

Additional changes to the Program include upcoming revisions to Chapter Comm 47, possible revisions to portions of Comm 46 (NR746), the implementation of a usual and customary cost schedule, and determination of applicability of a pay-for-performance process and use of regional service providers for site activities and reimbursement.

### **No Action Required Tracking Module**

No action required (NAR) refers to a recently created module in the DNR Bureau for Remediation and Redevelopment Tracking System (BRRTS). The module tracks information for sites where the DNR has determined that no environmental action is required in response to information received (e.g. a tank closure assessment report where no site investigation is required). This module allows the DNR to more easily keep track of these reports and to share this information with the public, and will be useful for property transactions, future development, future reports of discharge, and for investigations at adjacent properties. This module shows DNR's response to specific reports that they have received, but does not guarantee that there is no other contamination on a property. Entries in the NAR module are tracked by an assigned

BRRTS tracking number. The DNR Remediation and Redevelopment Program does not send a response letter for sites in the NAR module unless they have received a request (and associated fee) for a general liability clarification letter.

**ACTIVITIES RELATED TO PETROLEUM STORAGE TANK REMEDIAL ACTION**

**Status of Remediation of Petroleum Sites**

The listing of sites which includes the date of receipt of the site investigation report (SIR) and the environmental risk factors is provided as Attachment A. For each petroleum product storage tank system and home oil tank system from which a discharge had occurred and for which remedial activities had begun during the period from 1/01/03 through 6/30/03, the following information is provided:

- the date of receipt of the Site Investigation Report (SIR)
- a list of the environmental risk factors identified at the contaminated site

The Departments continue to make improvements to the data collection, reporting and exchange systems, resulting in more accurate counts and reporting of the status of PECFA sites.

**Notices Received and Closure Approvals**

The number of notices received under s. 101.143(3)(c)4, Stats by the Department of Commerce is provided below:

**PECFA-Eligibility Notices Received**

	July through December 2001	January through June 2002	July through December 2002	January through June 2003	Total PECFA Eligibility Notices Received 1987 through June 2003
PECFA Occurrences Reported	221	197	80	55	14,076

The number of closure requests approved by the Department of Commerce and the Department of Natural Resources is provided below:

**Petroleum Site Closures under the Program**

	January through June 2003			Total Closures 1987 through June 2003		
	COMM	DNR	Total	COMM	DNR	Total
Closures Approved	302	147	449	5,341	10,470	15,811

**Risk Classification of Sites**

"High-risk site" is defined in the statute to mean the site of a discharge of a petroleum product from a petroleum product storage tank if at least one of the descriptions below apply. High risk sites are under the jurisdiction of the Department of Natural Resources.

- (a) Discharge has resulted in a concentration of contaminants in a well used to provide water for human consumption that exceeds a preventative action limit.
- (b) Petroleum product present with a thickness of 0.01 feet or more in repeated tests.
- (c) An enforcement standard is exceeded in groundwater within 1000 feet of a well operated by a public utility, or within 100 feet of any other well used for human consumption.
- (d) An enforcement standard is exceeded in bedrock.

"Medium-risk site" is defined in the statute to mean the site of a discharge of a petroleum product from a petroleum storage tank where contaminants have extended beyond the boundary of the source property, or where there is confirmed contamination in the groundwater, but the site does not meet the definition of a high-risk site. Medium-risk sites are under the jurisdiction of the Department of Commerce.

"Low-risk site" is defined in the statute to mean the site of a discharge of a petroleum product from a petroleum storage tank where contaminants are contained only within the soil on the source property and there is no confirmed contamination in the groundwater. Low-risk sites are under the jurisdiction of the Department of Commerce.

The following tables summarize the number of active or closed sites classified as high, medium and low risk as of June 30, 2003:

<b>Petroleum Tank Sites By Risk Classification as of 6/30/03</b>					
	High	Medium	Low	Unknown	Total
<b>Sites In Both Commerce and DNR Databases</b>					
DNR Open Sites	1390	10	7	1038	2445
DNR Closed Sites	3377	1317	1550	581	6825
Commerce Open Sites	0	1159		0	1159
Commerce Closed Sites	0	5341		0	5341
Subtotal	4767	9384		1619	15770
<b>Sites Only in DNR LUST Database</b>					
DNR Open Sites	202	2	2	717	923
DNR Closed Sites	568	557	2020	500	3645
Subtotal	770	559	2022	1217	4568
<b>Total Sites</b>	<b>5,537</b>	<b>11,965</b>		<b>2,836</b>	<b>20,338</b>

As of June 30, 2003, 51% of the open, classified sites, excluding those that are also contaminated with a hazardous substance other than a petroleum product or additive, were classified as "high risk". This compares with the increasing trend shown from previous totals for



**Semi-Annual Report On Petroleum Storage Remedial Action; Financial Assistance (1/01/-6/30/03)**

high risk sites, including totals provided in December 2000 (34.6%), December 2001 (43.6%) and December 2002 (49.2%).

DNR and Commerce are working together to identify risk classification at an earlier point in the process which should result in lower numbers of "unknown risk" sites.

**Open Petroleum Tank Sites, By Risk Classification 6/30/03**

	All Open Sites	% of Open Sites	% of Open, Classified Sites	Number of Classified Sites, Excluding sites with Non-Petroleum Related Hazardous Substances	% of Classified Sites, Excluding sites with Non-Petroleum Related Hazardous Substances
High Risk	1592	35.2%	57.4%	1221	51.0%
Medium & Low Risk	1180	26.1%	42.6%	1175	49.0%
Unknown	1755	38.8%	N/A	N/A	N/A
Total	4527	--	--	2396	--

**Engineering Consulting Firms Providing Services to Claimants**

The list of PECFA-eligible consultants is provided in Attachment B. Each firm providing engineering consulting services under the Program is included by name in the list of PECFA-eligible consultants. In several cases, the consulting firm has offices that are independently registered; therefore, the firm name may be listed more than once to account for all of the registered locations. The list of companies currently providing services to claimants within the PECFA Program includes 191 firms.

**Charges for Engineering Consulting Services**

During the reporting period, approximately \$28,832,000 of the PECFA expenditures submitted to the PECFA Program were costs associated with engineering consulting services for eligible PECFA site activities. In comparison, the amount for consulting services for the six months prior to the reporting period (July through December 2002) was \$30,800,000. This amount consists of the total of the consulting costs which were submitted in claims and reviewed during this reporting period, and is not the total costs paid out during the last six months.

The total charges for consulting services for petroleum sites claimed during the fourteen-year period from 1987 through June 2003 are \$478,461,000. A breakdown of the total charges for consulting service costs to the Program (claimed to date) is included in Attachment C.

**Total Charges by Providers Including Engineering Consulting**

The charges by service providers, including consultants, for services for which reimbursement is provided under the PECFA Program (including excavating, hauling, laboratory testing, and landfill disposal) are provided below. The chart summarizes the costs that were submitted (not necessarily costs paid out) to the Department of Commerce PECFA Program. A breakdown of the total charges to the Program for this reporting period is included in Attachment C.

**Semi-Annual Report On Petroleum Storage Remedial Action; Financial Assistance (1/01-6/30/03)**

	<b>Program Costs for 01/01/2003 – 6/30/2003</b>	<b>Total Program Costs 1987 – June 2003</b>
Backfill Costs	856,051.41	28,373,845.01
Consulting Costs	28,831,633.59	478,460,844.04
Excavation Costs	1,211,804.38	38,182,096.11
Laboratory Analysis	2,988,163.34	73,610,715.05
Interest	14,209,549.66	241,088,297.80
Non-Eligible Amounts	5,838,756.37	76,601,617.95
Other Costs	2,662,386.11	12,856,588.12
Remedial Equipment	3,826,903.59	126,650,557.23
Shipping/Trucking	1,179,272.75	34,330,012.51
Soil Boring/Well Drilling	3,605,568.16	65,061,359.44
Thermal/ Landfill/ Disposal	3,458,582.74	137,933,668.95
<b>TOTAL:</b>	<b>\$68,668,672.10</b>	<b>\$1,313,149,602.21</b>
Eligible Total:	\$62,829,915.73	\$1,236,547,984.26
Number of Claims:	1112	24289

**Dispute Resolution**

There were three formal dispute resolution cases between the Department of Commerce and the Department of Natural Resources during the six-month reporting period of January through June 2003:

Cascade Station, Portage, WI  
 Jack Else Property, Ixonia, WI  
 R&S Auto, Beaver Dam, WI

One of these cases was resolved through interagency discussions. Two of these sites have issues which remain in dispute; it is hoped that a resolution will be determined in the near future.

**Monitoring of Questionable Claims & Complaints, including Fraud**

The PECFA Bureau uses several strategies for identifying possible fraud in the Program. These include fraud evaluation during claim review; evaluation by Department of Justice to provide legal support with identification and testimony for potential fraud; and tracking of complaints against engineering consulting firms.

Claim review staff continue to actively watch for evidence of fraud within the Program. Reviews include an evaluation of compliance with bid procedures as well as appropriateness of information provided in submittals. When determined to be necessary, a follow-up audit is conducted by the Department Field Auditor if there is enough information available to pursue an investigation. During this reporting period, the Program has had ongoing audits on three consulting firms and several subcontractors.

Department of Justice reviews are done by two staff investigators; this cost is funded through the Department of Commerce by PECFA. These senior investigators are currently providing assistance in the identification and evaluation of potential fraud cases, compilation of proof to enable prosecutors to take appropriate legal action, documentation of fraud investigations, and testimony in court. Several consulting firms and commodity providers are being evaluated for fraud and bid rigging, in an ongoing investigation.

## **Semi-Annual Report On Petroleum Storage Remedial Action; Financial Assistance (1/01-6/30/03)**

Commerce receives complaints from tank owners or operators regarding consultants and engineering consulting firms. These complaints are referred to the Department of Regulation and Licensing, where the complainant has additional recourse. The Department of Commerce has authority to disqualify a consultant from participation in the Program for certain violations. No complaints were referred to the Department of Regulation & Licensing during the six-month reporting period of January 1 through June 30, 2003. Commerce did not disqualify any consultants during this period.

### **Status of PECFA Appeals Backlog and Efforts to Improve the Appeal Process**

There were 279 appeals settled and decided during the six-month reporting period of January 1 through June 30, 2003. During this time, the Department of Commerce received 120 new appeals; this was down from the 219 appeals received during the last six month reporting period.

During the reporting period, 249 appeals were settled, 20 appeals were withdrawn, and 3 were dismissed. The Administrative Law Judge rendered 5 decisions during the reporting period and the Circuit Court rendered 2 decisions.

The hiring of an Administrative Law Judge and the institution of the Expedited Hearing Process continue to allow a greater number of appeals to be scheduled for hearing and subsequent settlement. In addition, the Department is currently negotiating a global settlement agreement with a consulting firm which has multiple appeals which deal with specific repetitive issues.

The total amount on appeal at the end of June 2003 was \$6,666,000.03, which is \$1,412,412.78 less than the \$8,078,412.81 reported at the end of December 2002.

### **SUMMARY**

The Departments of Commerce and Natural Resources continue to work together to improve the delivery of the PECFA Program. Division Administrators and key staff from both agencies have met on a monthly basis during this reporting period to work on interagency issues of concern, including consistency. In an attempt to maximize Program funds, both agencies have increased bidding activities on both site investigations and closure efforts. We continue to investigate, remediate, and close petroleum contaminated sites; new cost controls implemented with ACT 16 continue to assist us in reducing costs, and improvements in the appeals process continue to minimize the numbers of appeals in backlog.

**SEMI-ANNUAL REPORT  
ON  
PETROLEUM STORAGE REMEDIAL ACTION;  
FINANCIAL ASSISTANCE**

**January 1, 2003 through June 30, 2003**

**WISCONSIN DEPARTMENT OF COMMERCE  
DIVISION OF ENVIRONMENTAL & REGULATORY SERVICES  
PETROLEUM ENVIRONMENTAL CLEANUP FUND (PECFA) BUREAU**

**WISCONSIN DEPARTMENT OF NATURAL RESOURCES  
DIVISION OF AIR & WASTE MANAGEMENT  
REMEDATION & REDEVELOPMENT BUREAU**

# ATTACHMENT A

---

## Status of Remediation of Petroleum Sites

June 30 2003

## DNR BRRTS Open Petroleum Sites Environmental Factors

LTR11-L

Activity No.	Activity Name	Location City	Jurisdiction	SIR Date	Co-Contam?	Environmental Factors
02-03-000334	CHETEK CENEX COOP	CHETEK	DNR	04/01/1992	YES	Within 100 ft of Private Well Contaminated Private Well
02-03-215427	OLSON OIL BULK PLT (FORMER)	BARRON	DNR	04/25/2003		Free Product
02-04-000107	WALLIN BROS BULK PLT	GRAND VIEW	DNR	05/12/2000		Within 100 ft of Private Well
02-04-000127	DEL JEROME & SONS INC (FORMER)	DRUMMOND	DNR		YES	Free Product
02-05-000009	AMOCO BULK TERMINAL	GREEN BAY	DNR	10/17/1989		Free Product
02-05-000068	FOX RIVER VALLEY RR	GREEN BAY	DNR	12/01/1987		Free Product
02-05-000076	GREEN BAY METROPOLITAN SEWAGE	GREEN BAY	DNR	08/22/1990	YES	Free Product
02-05-000205	VAN DRISSE OIL	NEW FRANKEN	DNR			Free Product
02-05-000284	FOX VALLEY & WESTERN LTD - AST SYSTEM	GREEN BAY	DNR	10/01/1987	YES	Free Product
02-05-000662	FOX RIVER DOCK - KOCH BULK TERMINAL	GREEN BAY	DNR	08/24/1995	YES	Free Product
02-05-110017	DUFECK MFG CO	DENMARK	DNR			Within 1000 ft of Public Well
02-05-244863	HALRON OIL CO INC - CHLORINATED	GREEN BAY	DNR	11/30/1999	YES	Free Product
02-08-000657	MID-LAKES FS COOP - HILBERT	HILBERT	DNR	05/22/1997		Within 100 ft of Private Well
02-09-283776	BATEMAN PUMPING STATION	CADOTT	DNR			Free Product
02-10-000350	DRESCHER OIL CO	NEILLSVILLE	DNR	10/21/1998		Free Product
02-10-000404	HEARTLAND COOP SERVICES GREENWOOD AST	GREENWOOD CTY	DNR	07/09/2003		Free Product
02-10-109675	NEILLSVILLE OIL CO	NEILLSVILLE	DNR			Free Product Contamination in Fractured Bedrock
02-10-168695	LOYAL OIL	LOYAL	DNR	05/05/1999		Within 1000 ft of Public Well Free Product
02-10-182832	CENEX AST BULK FACILITY GASOLINE SPILL	GREENWOOD	DNR	01/26/2003		Free Product
02-11-000833	GATZKE FARMS INC	PORTAGE	DNR			Free Product

## DNR BRRTS Open Petroleum Sites Environmental Factors

LTR11-L

Activity No.	Activity Name	Location City	Jurisdiction	SIR Date	Co-Contam?	Environmental Factors
02-13-000854	MOBIL MCFARLAND	MCFARLAND	DNR	07/17/1998		Free Product
02-13-000855	UNOCAL OIL CO	MCFARLAND	DNR			Free Product
02-13-001574	DEERFIELD FARMERS COOP	DEERFIELD	DNR			Free Product
02-13-198739	TERMINAL OIL GROUP	MADISON	DNR	11/26/1999		Free Product
02-13-283037	PREMIER COOP	MAZOMANIE	DNR			Within 100 ft of Private Well
02-14-000903	LOMIRA BULK PLT	LOMIRA	DNR	12/12/1992		
02-14-001609	DODGE CNTY COOP	JUNEAU	DNR	10/01/1997		Free Product Contamination in Fractured Bedrock
02-14-118389	COREY BULK PLT	CLYMAN	DNR	09/10/1996		Within 100 ft of Private Well Contamination in Fractured Bedrock
02-14-120630	DODGE CNTY COOP SITE #2	IRON RIDGE	DNR	05/11/1998		Within 1000 ft of Public Well
02-14-184177	FARMERS ELEVATOR CO	WAUPUN	DNR			Free Product Contamination in Fractured Bedrock
02-15-000561	LEFEVRE MINI MART	MAPLEWOOD	DNR			Free Product Contamination in Fractured Bedrock
02-15-106295	WIEGAND OIL BULK FACILITY	STURGEON BAY	DNR	10/30/1997		Contamination in Fractured Bedrock
02-15-205083	JACOBSON OIL LLC	GIBRALTAR	DNR	03/17/2000		Free Product Contamination in Fractured Bedrock
02-16-000331	AMOCO OIL TERMINAL	SUPERIOR	DNR	06/05/2003		Free Product
02-16-192019	BURLINGTON NORTHERN 28TH ST YARD	SUPERIOR	DNR	03/16/2000		Free Product
02-16-221947	MURPHY OIL - TANK #8	SUPERIOR	DNR			Free Product
02-16-270620	KARI TOYOTA (FORMER)	SUPERIOR	DNR			Free Product
02-16-279246	LAKEHEAD PIPELINE CO L P	SUPERIOR	DNR			Free Product
02-17-000017	RIDGELAND FARMERS UNION COOP PESTICIDE	RIDGELAND	DNR			Free Product
02-17-000439	MEMOMONIE FARMERS UNION COOP	MEMOMONIE	DNR			Free Product
02-18-000045	EAU CLAIRE COOP BULK PLT	EAU CLAIRE	DNR			Contamination in Fractured Bedrock

Data as of 10/06/2003

## DNR BRRTS Open Petroleum Sites Environmental Factors

LTER11-L

Activity No.	Activity Name	Location City	Jurisdiction	SIR Date	Co-Contam?	Environmental Factors
02-18-000045	EAU CLAIRE COOP BULK PLT	EAU CLAIRE	DNR			
02-18-000287	AUGUSTA FARMERS UNION BULK PLT	AUGUSTA	DNR	02/28/2002		Within 1000 ft of Public Well Contaminated Public Well
02-18-144270	UNION PACIFIC RAILROAD ALTOONA YARD	ALTOONA	DNR			Free Product
02-20-000914	WISCONSIN CENTRAL LTD	NORTH FOND DU LAC	DNR			
02-20-001618	RIPON BULK PLT	RIPON	DNR			Within 100 ft of Private Well Free Product Contaminated Private Well
02-20-110072	CONDON OIL BULK PLT	FOND DU LAC	DNR	02/18/1999		Free Product
02-20-218976	OCONNOR BULK	FOND DU LAC	DNR			Free Product
02-20-275539	MENGLE OIL CO (FORMER)	PEEBLES	DNR			Free Product
02-20-364233	VULCAN MFG (FORMER)	FOND DU LAC	DNR			
02-22-167565	PLATTEVILLE CONSUMERS COOP OIL CO	PLATTEVILLE	DNR	03/31/1999		Within 1000 ft of Public Well Free Product
02-23-000926	UNION COOP BROOKLYN	BROOKLYN	DNR			Free Product
02-23-096650	BELLEVILLE BULK PLT	BELLEVILLE	DNR	07/07/1998		Within 1000 ft of Public Well
02-24-224071	BERLIN OIL (FORMER)	BERLIN	DNR	08/15/2001		
02-25-000937	BLANCHARDVILLE COOP OIL	DODGEVILLE	DNR	04/26/2000		Free Product Contamination in Fractured Bedrock
02-25-001539	THOMAS OIL CO	DODGEVILLE	DNR			Within 1000 ft of Public Well Contamination in Fractured Bedrock
02-26-269909	MIDLAND SERVICES BULK PLT	HURLEY	DNR	01/29/2003		Free Product Contam Within 1 Meter of Bedrock
02-27-129542	BUTTKE OIL CO - FORMER	ALMA CENTER	DNR			Free Product
02-28-001411	CHICAGO/NORTHWESTERN RAILROAD	FORT ATKINSON	DNR	02/17/2000		Free Product



## DNR BRRTS Open Petroleum Sites Environmental Factors

LTR11-L

Activity No.	Activity Name	Location City	Jurisdiction	SIR Date	Co-Contam?	Environmental Factors
02-28-001512	WEGNER OIL OF LEBANON	IXONIA	DNR	01/06/1998	YES	Free Product
02-28-098990	KLINK OIL	WATERTOWN	DNR			
02-30-000352	BR HOLDING CO / FORMER HOLM MFG	KENOSHA	DNR		YES	
02-31-000629	N E W PLASTICS CORP	LUXEMBURG	DNR		YES	
02-31-099336	WIEGAND OIL BULK PLT	ALGOMA	DNR	10/03/1997		Within 1000 ft of Public Well
02-31-216366	VAN DRISSE OIL (FORMER WIS CENTRAL LTD)	LUXEMBURG	DNR			Contamination in Fractured Bedrock
02-32-188351	BOB JOHNSON OIL CO BULK PLT	BANGOR	DNR	04/19/1999	YES	
02-33-001438	BLANCHARDVILLE COOP OIL	BLANCHARDVILLE	DNR	10/27/1997		Free Product
02-33-099630	RYSER OIL BULK PLT	BLANCHARDVILLE	DNR			Within 100 ft of Private Well
02-36-000584	MID LAKES FS COOP	FRANCIS CREEK	DNR			Free Product
02-36-097515	WEBER OIL - KIEL BULK PLT	KIEL	DNR			Within 1000 ft of Public Well
02-36-216373	WISCONSIN CENTRAL LTD	ROCKLAND	DNR	08/25/2003		
02-36-274035	WISCONSIN CENTRAL LTD	VALDERS	DNR	06/02/2003		
02-37-000179	WAUSAU ENERGY BULK PLT	WAUSAU	DNR	06/27/1986	YES	Within 1000 ft of Public Well
02-37-000196	WISCONSIN CENTRAL LTD FUEL STATION	WAUSAU	DNR			Free Product
02-37-000245	ROCK OIL REFINING INC 2	STRATFORD	DNR		YES	
02-38-484214	HATTIE ST EXTENSION PROJECT	MARINETTE	DNR	08/29/2003	YES	
02-41-000005	ADVANCED PLATING / MILWAUKEE CTY	MILWAUKEE	DNR	08/01/1994	YES	
02-41-000247	FIRSTAR DEVELOPMENT CORP	GLENDALE	DNR		YES	
02-41-000350	ALLIS-CHALMERS FACILITY - FORMER	WEST ALLIS	DNR		YES	
02-41-000656	BLIFFERT N SIDE COAL & OIL BULK	GLENDALE	DNR	04/06/2000	YES	
02-41-000674	PECK FOODS CORP	MILWAUKEE	DNR		YES	
02-41-000676	BUETTNER REDI-QUIK DRY CLEANERS	WEST ALLIS	DNR		YES	
02-41-000772	WIDOT FIRSTAR PROPERTY	FRANKLIN	DNR		YES	
02-41-001059	BURGER KING	GREENFIELD	DNR		YES	
02-41-001079	WACO OIL	MILWAUKEE	DNR		YES	Free Product
02-41-181872	WISCONSIN GAS CO PARCELS A/B/C	GLENDALE	DNR	04/03/1998	YES	
02-41-244668	CAPITOL COURT ASSN	MILWAUKEE	DNR	12/17/1999	YES	
02-41-276041	BRAEGER CHRYSLER PLYMOUTH	MILWAUKEE	DNR		YES	

Data as of 10/06/2003

## DNR BRRTS Open Petroleum Sites Environmental Factors

LTR11-L

Activity No.	Activity Name	Location City	Jurisdiction	SIR Date	Co-Contam?	Environmental Factors
02-41-285695	PRODUCT TERMINALING OF WIS INC	MILWAUKEE	DNR			Free Product
02-42-000458	SCHREIER OIL BULK	TOMAH	DNR			Contaminated Private Well
02-42-169977	MOBIL BULK PLT	CASHTON	DNR			Within 1000 ft of Public Well
02-43-000105	LAKEWOOD DX	LAKEWOOD	DNR		YES	Within 100 ft of Private Well Contamination in Fractured Bedrock Contaminated Private Well
02-43-260684	U S PLANT FOODS INC	OCONTO FALLS	DNR	06/24/2003		Within 1000 ft of Public Well
02-44-185483	EAGLE ST BULK PLT	RHINELANDER	DNR	12/08/1999		Expanding Plume Contam Within 1 Meter of Bedrock
02-45-000170	U S OIL - LUBRICANTS BLENDING PLT	KIMBERLY	DNR	03/01/1992		Within 100 ft of Private Well Free Product
02-45-000559	SCHAUMANN STRUCTURES & SUPPLY	ONIEDA	DNR	07/27/1994		Free Product
02-45-000652	THILMANY INTERNATIONAL PAPER	KAUKAUNA	DNR	01/18/1996	YES	Contamination in Fractured Bedrock Contaminated Private Well
02-45-000674	BLUEMOUND BULK PLT	APPLETON	DNR			Contamination in Fractured Bedrock
02-46-189396	PLYMOUTH FOUNDRY (FORMER)W SIDE FUEL OIL	GRAFTON	DNR			Within 1000 ft of Public Well
02-49-107048	VIDEEN OIL CO BULK PLT	OSCEOLA	DNR	02/24/2003		Free Product
02-50-179203	CN RR STEVENS POINT OLD AST	STEVENS POINT	DNR			Free Product
02-51-000012	JOHNSONS INC	PARK FALLS	DNR	01/26/2000	YES	
02-51-000124	BIRCHLAND BLDG	PHILLIPS	DNR	08/31/1998	YES	
02-51-150744	FLAMBEAU OIL CO BULK PLT	PARK FALLS	DNR	12/1/1998		Free Product
02-51-253014	WCL/PRENTICE PETROLEUM (FORMER)	PRENTICE	DNR	01/28/2003		Free Product
02-52-000073	WEBSTER ELECTRIC CO	RACINE	DNR		YES	
02-52-001160	WI CENTRAL LTD	BURLINGTON	DNR	12/01/1998		Free Product

## DNR BRRTS Open Petroleum Sites Environmental Factors

LTR11-L

Activity No.	Activity Name	Location City	Jurisdiction	SIR Date	Co-Contam?	Environmental Factors
02-52-001160	WI CENTRAL LTD	BURLINGTON	DNR	12/01/1998		
02-52-115508	CONSERCO INC	RAYMOND	DNR		YES	Contaminated Public Well
02-53-001600	STANDARD OIL BULK STORAGE	RICHLAND CENTER	DNR	07/20/1999		Within 1000 ft of Public Well
02-54-096859	BADGERLAND FARM CENTER	LIMA	DNR	06/09/1997	YES	Within 100 ft of Private Well Contam Within 1 Meter of Bedrock
02-54-097013	BADGERLAND FARM CENTER	CLINTON	DNR	04/03/1998	YES	Within 100 ft of Private Well
02-54-150621	UNION COOP BULK FACILITY	EVANSVILLE	DNR	07/09/2001		Within 100 ft of Private Well Contamination in Fractured Bedrock
02-54-193904	CGC BULK PLT	EDGERTON	DNR	06/13/2002		Within 100 ft of Private Well Contam Within 1 Meter of Bedrock
02-55-000097	BAKER OIL	HAWKINS	DNR	02/28/1996		Free Product Expanding Plume
02-55-000110	HOLCOMBE OIL	SHELDON	DNR	10/03/1994		Within 1000 ft of Public Well
02-55-215405	AMOCO BULK PLT (FORMER)	BRUCE	DNR			Free Product
02-56-000259	NEW RICHMOND FARMERS UNION COOP	NEW RICHMOND	DNR		YES	Contaminated Private Well
02-56-000399	GLENWOOD FARMERS UNION CENEX	GLENWOOD CITY	DNR			Within 100 ft of Private Well Free Product
02-57-254581	ONIKUL IRON & METAL PROPERTY	BARABOO	DNR		YES	Within 100 ft of Private Well
02-58-000049	NORTHERN LAKES COOP	HAYWARD	DNR	04/01/1996		Free Product Contaminated Private Well
02-59-000576	6912 SPRINGBROOK RD	CECIL	DNR			
02-59-127992	RICHTER SALVAGE - WI DOT	BELLE PLAINE TN	DNR	04/01/2002		Contamination in Fractured Bedrock
02-59-187592	KESSEN PROPERTY	TIGERTON	DNR			
02-59-256086	REMINGTON BULK PLT (FORMER)	BIRNAMWOOD	DNR			Free Product
02-59-278701	AMOCO BULK PLT (FORMER)	TIGERTON	DNR	07/09/2003		Contamination in Fractured Bedrock

## DNR BRRTS Open Petroleum Sites Environmental Factors

LTERR11-L

Activity No.	Activity Name	Location City	Jurisdiction	SIR Date	Co-Contam?	Environmental Factors
02-59-278701	AMOCO BULK PLT (FORMER)	TIGERTON	DNR	07/09/2003		Free Product
02-60-000812	RANDOM LAKE OIL CO	RANDOM LAKE	DNR			Free Product
02-61-281837	MEDFORD COOP BULK PLT	STETSONVILLE	DNR	09/29/2003		Free Product
02-62-000067	HIGLEY OIL	OSSEO	DNR			Within 100 ft of Private Well Free Product
02-62-227478	SHEPHERD OIL OPERATIONS	WHITEHALL	DNR	01/17/2001		Free Product
02-63-001516	LA FARGE COOP - FORMER BISHOP PROPERTY	LA FARGE	DNR	07/26/2000		Free Product
02-63-109407	LEIS OIL VIROQUA BULK PLT W	VIROQUA	DNR	07/02/1997		Contamination in Fractured Bedrock
02-64-000068	C M CHRISTIANSEN #1 - POLE DIP	PHELPS	DNR	02/28/1997	YES	Within 100 ft of Private Well
02-65-001070	GETZEN CO	ELKHORN	DNR		YES	Free Product Contaminated Private Well
02-65-001140	ELKHORN CONSUMERS COOP	ELKHORN	DNR	07/14/1998	YES	Contaminated Private Well
02-67-000341	CMC HEARTLAND/GERMANTOWN FEEDMILL	GERMANTOWN	DNR		YES	Contaminated Private Well
02-67-000801	JACOBUS OIL CO	GERMANTOWN	DNR		YES	Within 100 ft of Private Well
02-67-000984	HARTFORD CENTRAL MIDDLE SCHOOL	HARTFORD	DNR		YES	Within 100 ft of Private Well
02-67-271950	STEPHAN PROPERTIES	GERMANTOWN	DNR		YES	
02-68-101119	DOUSMAN OIL INC	DOUSMAN	DNR	03/17/1998		Contamination in Fractured Bedrock
02-68-151200	HOPSON OIL CO	WAUKESHA	DNR		YES	Contamination in Fractured Bedrock
02-69-000549	BIG FALLS OIL CO	BIG FALLS	DNR			Contamination in Fractured Bedrock
02-69-213081	WAIT AUTO SALES	BEAR CREEK	DNR			Within 100 ft of Private Well
02-69-218956	WISCONSIN CENTRAL LTD	WAUPACA	DNR			Free Product
02-71-000464	THOMA OIL - HARRISON ST AST	OSHKOSH	DNR			Free Product
02-71-000485	MENASHA BULK PLT	MENASHA	DNR	10/19/1995		Contamination in Fractured Bedrock

Data as of 10/06/2003

**DNR BRRTS Open Petroleum Sites Environmental Factors**

LTER11-L

Activity No.	Activity Name	Location City	Jurisdiction	SIR Date	Co-Contam?	Environmental Factors
02-71-000485	MENASHA BULK PLT	MENASHA	DNR	10/19/1995		
02-71-000570	STRELOW PROPERTY	OSHKOSH	DNR	10/28/2002		Free Product
02-71-000669	PICKETT COOP BULK PLT	PICKETT	DNR			Free Product
02-72-000080	WINCH OIL WOOD CNTY FARM SUPPLY	VESPER	DNR			Contamination in Fractured Bedrock
02-72-000289	WEILER OIL BULK STORAGE	MARSHFIELD	DNR	08/23/1996		Free Product
02-72-108810	GREEN BAY & WESTERN RNDHSE FORMER AREA B	WISCONSIN RAPIDS	DNR			Free Product
03-01-000520	ADAMS FRIENDSHIP AREA HIGH SCHOOL	ADAMS	DNR	02/02/1990		Within 100 ft of Private Well
03-01-000533	JIM & IVANS AMOCO	ADAMS	DNR	01/02/1991		Free Product
03-01-000861	COUNTRY DELI	FRIENDSHIP	DNR	08/30/1993		Within 100 ft of Private Well
03-01-000888	OXFORD CORRECTIONAL FACILITY	OXFORD	DNR	09/02/1994		Free Product
03-01-001132	HANSON, RUSS PROPERTY	WISCONSIN DELLS	DNR			Within 100 ft of Private Well
03-01-001207	CASTLE ROCK ELEMENTARY	ADAMS	DNR	02/07/1997		Free Product
03-01-101400	ROCHE A CRI SCHOOL	ARKDALE	DNR	02/18/1997		Within 100 ft of Private Well
03-01-106320	EDGEWATER MARINE	FRIENDSHIP	DNR	02/20/1996		Within 100 ft of Private Well
03-02-000244	MELLEN MART	MELLEN	DNR			Contaminated Private Well
03-02-000444	MARENGO OIL CO	MARENGO	DNR	05/15/1995	YES	Free Product
03-02-000775	DEBS Y-GO-BY	CLAM LAKE	DNR	01/03/1996		Within 100 ft of Private Well
03-02-095769	LAKE SHORE MOBIL	ASHLAND	DNR	06/01/1998		Free Product
03-02-170209	DANS MOBIL	GLIDDEN	DNR	09/22/1998		Free Product
03-03-000092	COUNTRY PRIDE COOP-MAIN RETAIL ISLAND	CUMBERLAND	DNR		YES	
03-03-000093	CUMBERLAND MUNICIPAL - HWY P	CUMBERLAND	DNR			Free Product
03-03-000098	LOREN WIESNER INC	DOYLE	DNR		YES	

Data as of 10/06/2003

### DNR BRRTS Open Petroleum Sites Environmental Factors

LTER11-L

Activity No.	Activity Name	Location City	Jurisdiction	SIR Date	Co-Contam?	Environmental Factors
03-03-000193	CHETEK FARMERS COOP	CHETEK	DNR	07/23/1992	YES	Within 100 ft of Private Well
03-03-000213	STOUT ST	CHETEK	DNR			Contaminated Private Well
03-03-000289	HOUSTONS EZ SHOP	RICE LAKE	DNR			Free Product
03-03-000395	BENTS MOTORS INC	COMSTOCK	DNR	06/19/1992		Within 100 ft of Private Well
03-03-000465	INDIANHEAD OIL	RICE LAKE	DNR	09/15/2001		Contam Within 1 Meter of Bedrock
03-03-000593	RICE LAKE FARMERS UNION COOP	RICE LAKE	DNR	07/26/1995	YES	Within 100 ft of Private Well
03-03-000621	LOCH LOMOND BEACH CLUB	CEDAR LAKE	DNR	04/15/1993		Free Product
03-03-000687	HOLIDAY CUMBERLAND	CUMBERLAND	DNR	08/13/2003		Within 1000 ft of Public Well
03-03-000875	IC EXPRESS/CUMBERLAND	CUMBERLAND	DNR	10/18/2000		Within 100 ft of Private Well
03-03-000900	AMUNDSONS SERVICE	PRAIRIE FARM	DNR	05/30/1997		Within 100 ft of Private Well
03-03-185551	KEG-N-KORK	CHETEK	DNR	03/10/1999		Within 100 ft of Private Well Contamination in Fractured Bedrock
03-03-187912	ALMENA COOP SPORT & CONVENIENCE	ALMENA	DNR	11/17/1999		Free Product
03-03-191432	BARRON FARMERS COOP-FULL SERVICE	BARRON	DNR	02/28/2000		Expanding Plume
03-04-000113	LEINOS GAS & GOODS	WASHBURN	DNR	02/10/1994		Contam Within 1 Meter of Bedrock
03-04-000214	HARRYS CORNER STORE (FORMER)	OULU	DNR	12/21/1994		Within 100 ft of Private Well Free Product Contaminated Private Well
03-04-000291	BAILLIE BULK OIL	WASHBURN	DNR	07/22/1991	YES	Contamination in Fractured Bedrock
03-04-000361	WASHBURN CTY GARAGE	WASHBURN	DNR	06/20/1994		Free Product
03-04-000384	BAYFIELD ELECTRIC COOP	IRON RIVER	DNR	05/01/1992		Within 100 ft of Private Well
03-04-000613	UW AG RESEARCH - ASHLAND	ASHLAND	DNR	11/01/1993		Within 100 ft of Private Well

## DNR BRRTS Open Petroleum Sites Environmental Factors

LTER11-L

Activity No.	Activity Name	Location City	Jurisdiction	SIR Date	Co-Contam?	Environmental Factors
03-04-000613	UW AG RESEARCH - ASHLAND	ASHLAND	DNR	11/01/1993		Free Product
03-04-000771	PORT WING TN GARAGE	PORT WING	DNR	09/07/1995		Free Product Contamination in Fractured Bedrock
03-04-000794	LULICH IMPLEMENT INC	MASON	DNR	12/28/1998		Free Product
03-04-000836	BARNES AUTOMOTIVE	BARNES	DNR	02/01/2000	YES	Within 100 ft of Private Well Contaminated Private Well
03-04-000854	EVERGREEN BAR	NAMEKAGON	DNR	10/21/1996		Within 100 ft of Private Well
03-04-000967	KELLYS GRAND VIEW ICO	GRAND VIEW	DNR	04/04/1997		Within 100 ft of Private Well Free Product
03-04-102647	SISKIWIT BAY MARINA	CORNUCOPIA	DNR	01/19/1999	YES	Within 100 ft of Private Well
03-04-173395	FOUR SEASONS RESORT	BAYFIELD	DNR	09/27/1999		Within 100 ft of Private Well
03-04-173406	IRON RIVER TN GARAGE	IRON RIVER	DNR	12/18/1998		Free Product
03-04-177264	ANDERSON ISLAND OUTPOST	CABLE	DNR	12/22/1998		Contaminated Private Well
03-04-210524	PILSEN TN HALL	PILSEN	DNR	03/23/2002		Within 100 ft of Private Well
03-05-000049	DINO STOP	GREEN BAY	DNR	08/10/1993		Free Product
03-05-000064	AMOCO SERVICE STATION 10088	GREEN BAY	DNR	01/17/1989		Free Product
03-05-000094	SCHNEIDER TRANSPORT	ASHWAUBENON VIL	DNR	01/16/1988		Free Product
03-05-000117	VAN DRISSE OIL CO	NEW FRANKEN	DNR			Within 100 ft of Private Well
03-05-000264	CITGO QUICK MART #30492	ALLOUEZ	DNR	08/23/1990		Free Product
03-05-000550	SCHNEIDER NATIONAL	GREEN BAY	DNR	11/15/1994		Within 100 ft of Private Well
03-05-001083	STH 96 ROW - WI DOT	SHIRLEY	DNR			Within 100 ft of Private Well
03-05-001179	ONEIDA GOLF & RIDING CLUB	GREEN BAY	DNR	05/19/1993		Contamination in Fractured Bedrock

**DNR BRRTS Open Petroleum Sites Environmental Factors**

LTR11-L

Activity No.	Activity Name	Location City	Jurisdiction	SIR Date	Co-Contam?	Environmental Factors
03-05-001179	ONEIDA GOLF & RIDING CLUB	GREEN BAY	DNR	05/19/1993		Free Product
03-05-001241	SUPERAMERICA #4218	GREEN BAY	DNR	01/28/1998		
03-05-001291	SPEEDWAY SERVICE STATION	SUAMICO	DNR	02/22/1993		Within 100 ft of Private Well
03-05-001465	AUTOMATIC MOTORS	GREEN BAY	DNR	12/27/1999	YES	Free Product
03-05-001726	QUARRY SELF-SERVICE	HOWARD VIL	DNR	08/18/1999		Contaminated Private Well
03-05-002199	KNOTHOLE BOOKS & GIFTS	ALLOUEZ	DNR		YES	Free Product
03-05-096595	PULASKI CHASE COOP	PULASKI	DNR	06/24/1999		Free Product
03-05-100049	SHIPYARD MARINE - WASTE OIL	GREEN BAY	DNR		YES	
03-05-106947	QUAKER OIL CO - BULK PLT (FORMER)	GREEN BAY	DNR	02/11/1999	YES	
03-05-175675	GLENS GAS & OIL CO	GREEN BAY	DNR			Free Product
03-05-186632	WISCONSIN PUBLIC SERVICE	ASHWAUBENON	DNR			Free Product
03-05-190919	T L C PHOTO	GREEN BAY	DNR			Free Product
03-05-207612	AUSTIN STRAUBEL - CNTY MAINT SHOP	ASHWAUBENON VIL	DNR	06/14/1999		Within 1000 ft of Public Well
03-05-208579	END OF NINTH - UST	GREEN BAY	DNR	04/01/1999	YES	
03-05-213757	RIVERFRONT PROPERTY	GREEN BAY	DNR		YES	
03-05-216088	TILOT OIL CO - QUICK STOP	BELLEVUE TN	DNR			Free Product
03-05-284693	J & J GROCERY	HUMBOLDT TN	DNR	05/16/2003		Within 100 ft of Private Well
03-06-001150	PANTRY THE	GILMANTON	DNR	12/15/1994		Free Product Contaminated Private Well
03-07-000075	AUTO STOP SIREN	SIREN	DNR			Free Product
03-07-000115	HOFFMAN CORNERS	WEBSTER	DNR		YES	Contaminated Public Well Contaminated Private Well
03-07-000148	BOBS SERVICE STATION - FALUN	FALUN	DNR	05/25/1996		Free Product



## DNR BRRTS Open Petroleum Sites Environmental Factors

LTER11-L

Activity No.	Activity Name	Location City	Jurisdiction	SIR Date	Co-Contam?	Environmental Factors
03-07-000151	HEDLUND DX - FALUN	DANIELS	DNR	05/01/1991		Within 100 ft of Private Well Contaminated Private Well
03-07-000295	VOYAGER SUPERETTE	WEBSTER	DNR			Within 100 ft of Private Well
03-07-000440	FIRSTAR BANK-SIREN	SIREN	DNR	04/09/1998		Free Product
03-07-106725	TRADE LAKE VALLEY STORE	TRADE LAKE	DNR	12/29/1995		Within 100 ft of Private Well
03-07-170197	JOHNS SERVICE & REPAIR	GRANTSBURG	DNR		YES	Within 100 ft of Private Well
03-07-186720	GRANTSBURG AMOCO	GRANTSBURG	DNR	01/29/1999		Free Product
03-08-000078	GRUBE PROPERTY	CHILTON	DNR			Within 100 ft of Private Well
03-08-000802	CHILTON METAL PRODUCTS	CHILTON	DNR	08/20/1992	YES	Free Product Contamination in Fractured Bedrock Contaminated Private Well
03-08-000805	LEES FRIENDLY SERVICE STATION	NEW HOLSTEIN	DNR			Within 1000 ft of Public Well Free Product
03-08-001071	TECUMSEH PRODUCTS - WEST TA 1, 2, 18, 19	NEW HOLSTEIN	DNR	02/01/1990	YES	
03-08-001213	WINK MART (WINKLER OIL) - WI DOT	SHERWOOD	DNR	04/03/1995		Free Product
03-08-001719	CENTRAL GARAGE INC - SITE A	POTTER	DNR	08/16/1995		Within 100 ft of Private Well Free Product
03-08-002099	DAJUN BUS LINES	CHILTON	DNR	11/20/1997	YES	Free Product
03-08-190939	HINGISS IMPLEMENT (FORMER)	CHILTON	DNR	05/21/1999		Contamination in Fractured Bedrock
03-08-477757	P & A HEATING & AIR CONDITIONING	HILBERT	DNR			Within 1000 ft of Public Well
03-09-000245	CHIEFTAIN OIL - FORMER	CHIPPEWA FALLS	DNR		YES	
03-09-000434	STARCK OIL CO	CADOTT	DNR	08/27/1997		Free Product
03-09-000863	STILLWELL, HELEN PROPERTY	HOLCOMBE	DNR			Contaminated Private Well

## DNR BRRTS Open Petroleum Sites Environmental Factors

LTER11-L

Activity No.	Activity Name	Location City	Jurisdiction	SIR Date	Co-Contam?	Environmental Factors
03-09-001156	KWIK TRIP #427	BLOOMER	DNR	05/22/1996		Within 1000 ft of Public Well
03-09-001479	LAROSE PROPERTY	NEW AUBURN	DNR			Within 1000 ft of Public Well
03-09-100880	HOLCOMBE CONVENIENCE STORE	HOLCOMBE	DNR	02/01/2002		Contaminated Public Well Contaminated Private Well
03-09-154026	TOMS CHEVROLET	CORNELL	DNR	04/03/1998		Contamination in Fractured Bedrock
03-09-198065	LAFAYETTE STORE & BAR	LAFAYETTE	DNR	02/22/2000		Contaminated Private Well
03-10-000560	GREENWOOD VALLEY CHEESE	GREENWOOD	DNR			Free Product
03-10-000581	WI DOT SHORTVILLE STORE SITE	SHORTVILLE	DNR			Within 100 ft of Private Well
03-10-000637	SMITH FEED SERVICE INC	LOYAL	DNR	10/25/1993		Within 1000 ft of Public Well
03-10-000763	SEEMAN OIL	LOYAL	DNR	02/11/1997		Free Product Contamination in Fractured Bedrock
03-10-000805	WI DOT DAHL MOTORS	LOYAL	DNR			Within 1000 ft of Public Well
03-10-000847	Y BAR ESTHER LUNA ESTATE	FAIRCHILD	DNR			Within 100 ft of Private Well
03-10-001102	BAR TWO	FOSTER	DNR	11/26/1997		Within 100 ft of Private Well Free Product Contamination in Fractured Bedrock Contaminated Public Well Contaminated Private Well
03-10-001225	HUBING STANDARD	GRANTON	DNR	10/11/1994		Contaminated Public Well Contaminated Private Well
03-10-001230	ZAWISLAN PROPERTY	GRANTON	DNR	01/21/1998		Free Product Contaminated Public Well Contaminated Private Well
03-10-001231	KUHL IMPLEMENT	GRANTON	DNR	10/11/1994		Within 100 ft of Private Well Free Product

**DNR BRRTS Open Petroleum Sites Environmental Factors**

LTER11-L

Activity No.	Activity Name	Location City	Jurisdiction	SIR Date	Co-Contam?	Environmental Factors
03-10-001231	KUHL IMPLEMENT	GRANTON	DNR	10/11/1994		Contamination in Fractured Bedrock Contaminated Public Well Contaminated Private Well
03-10-001270	PETRO PANTRY	ABBOTSFORD	DNR			Contaminated Private Well
03-10-001365	AUTO STOP ABBOTSFORD	ABBOTSFORD	DNR	07/09/1999		Within 100 ft of Private Well Contaminated Private Well
03-10-105694	HEARTLAND COOP SERVICES GREENWOOD	GREENWOOD CTY	DNR	01/22/2003		Free Product
03-10-152664	LAMONT, JIM PROPERTY	ABBOTSFORD	DNR			Within 1000 ft of Public Well
03-10-179441	CLIFFS SERVICE	ABBOTSFORD	DNR	03/10/2000		Within 1000 ft of Public Well
03-10-179442	DELS MOBIL	THORP	DNR			Free Product
03-10-182097	O W SPORTS & LIQUOR	OWEN	DNR	08/14/2003		Free Product
03-10-185667	ACE OIL CO STATION	THORP	DNR			Within 100 ft of Private Well
03-10-196577	ARLENES INN	WILLARD	DNR	06/02/2003		Within 100 ft of Private Well Free Product Contaminated Private Well
03-10-198927	DRESCHER OIL UST SITE	NEILLSVILLE	DNR			Free Product Contamination in Fractured Bedrock
03-10-201999	POGOS HARDWARE PLUS	WITHEE	DNR	09/19/2000		Within 100 ft of Private Well
03-10-203873	MCKEE AUTO SALES	ABBOTSFORD	DNR	03/10/2000		Within 100 ft of Private Well Contaminated Private Well
03-10-213910	ARTAC PROPERTY	WILLARD	DNR	04/14/2003		Free Product
03-10-224019	KWIK TRIP #315	GREENWOOD	DNR			Contamination in Fractured Bedrock
03-11-000254	CASCADE STATION	PORTAGE	DNR			Within 100 ft of Private Well Free Product

Data as of 10/06/2003

**DNR BRRTS Open Petroleum Sites Environmental Factors**

LTR11-1

Activity No.	Activity Name	Location City	Jurisdiction	SIR Date	Co-Contam?	Environmental Factors
03-11-000254	CASCADE STATION	PORTAGE	DNR			
03-11-000255	GENERAL INDICATOR CORP	PARDEEVILLE	DNR		YES	Within 100 ft of Private Well Contamination in Fractured Bedrock
03-11-000256	RIO FARMERS UNION COOP MINIMART	RIO	DNR	08/24/1994		Contamination in Fractured Bedrock
03-11-000351	PORTAGE MUNICIPAL GARAGE	PORTAGE	DNR	09/08/1993		Free Product
03-11-000362	PORTAGE INTERSTATE (KRS MOTO)	PORTAGE	DNR	10/13/1988		Within 100 ft of Private Well Free Product Contamination in Fractured Bedrock
03-11-000462	STOKELY USA - POYNETTE	POYNETTE	DNR	09/29/1993		Within 100 ft of Private Well Free Product
03-11-000491	COLUMBIA CNTY RECYCLE CENTER	PORTAGE	DNR			Within 100 ft of Private Well Free Product
03-11-000494	GLACIER OIL	PORTAGE	DNR	05/27/1993		Within 100 ft of Private Well Free Product
03-11-000656	WYOCENA SKELGAS	WYOCENA	DNR			Within 1000 ft of Public Well
03-11-000677	TOWNMART	WYOCENA	DNR	05/11/1993		Within 1000 ft of Public Well Free Product
03-11-000710	KWIK TRIP #345	PORTAGE	DNR	04/08/1993		Free Product
03-11-001081	CLARK OIL #1181	PORTAGE	DNR	12/08/1993		Free Product
03-11-001109	MOBIL SERVICE	PORTAGE	DNR	02/12/1998		Free Product
03-11-001475	SOUTH POINT ENTERPRISES INC	POYNETTE	DNR	09/24/1993		Within 100 ft of Private Well
03-11-002103	BENDERS SERVICE	ARLINGTON	DNR	08/19/1997		Within 100 ft of Private Well Free Product Contamination in Fractured Bedrock
03-11-002115	BELL MOTORS	ARLINGTON	DNR	09/27/1998		Within 100 ft of Private Well

## DNR BRRTS Open Petroleum Sites Environmental Factors

LTR111-L

Activity No.	Activity Name	Location City	Jurisdiction	SIR Date	Co-Contam?	Environmental Factors
03-11-002115	BELL MOTORS	ARLINGTON	DNR	09/27/1998		Free Product
03-11-002129	ELSING OIL CO	ARLINGTON	DNR	05/21/1999		Within 100 ft of Private Well Free Product Contamination in Fractured Bedrock
03-11-002365	CRAIGS SERVICE	PORTAGE	DNR	09/24/1997	YES	Free Product
03-11-002423	REUTER FARM PROPERTY	COLUMBUS	DNR	10/18/1995		Within 100 ft of Private Well Contamination in Fractured Bedrock
03-11-002623	MACKENZIE CORNER	POYNETTE	DNR	10/07/1997		Contaminated Private Well
03-11-002707	CRAWFORD OIL BULK PLT#1	WISCONSIN DELLS	DNR			
03-11-002852	FISCHER PROPERTY	COLUMBUS	DNR	11/17/1999		Within 100 ft of Private Well
03-11-120933	COLUMBUS ANTIQUE MALL	COLUMBUS	DNR	05/17/2000		Free Product
03-11-172966	PORTAGE DIESEL INC	PORTAGE	DNR	04/19/1999		Within 100 ft of Private Well
03-11-180790	HEWITTS SHELL	COLUMBUS	DNR	03/17/2003		Free Product
03-11-193981	TONNS SERVICE	CAMBRIA	DNR	02/13/2001		Contamination in Fractured Bedrock
03-11-198743	JOHNSON PROPERTY	CAMBRIA	DNR	11/11/1999		Within 1000 ft of Public Well Contamination in Fractured Bedrock
03-11-211076	HALDEMANN PROPERTY	FRIESLAND	DNR			Within 1000 ft of Public Well
03-11-221773	CRYSTAL LAKE CAMPGROUND	LODI	DNR	04/08/2003		Free Product
03-11-227104	FROELICH SERVICE STATION	FRIESLAND	DNR			Free Product
03-11-248281	DEL MONTE FOODS PLT #108	CAMBRIA	DNR			
03-12-000037	CRAWFORD CNTY HWY DEPT	GAYS MILLS	DNR	03/01/1994	YES	Contamination in Fractured Bedrock Free Product
03-12-127897	FALLING ROCK BAR & BAIT	EASTMAN	DNR			
03-13-000033	CLARK OIL #1363	SUN PRAIRIE	DNR	01/21/1985		Free Product
03-13-000034	CONTROL TOWER TRUCK STOP	DEFOREST	DNR	02/26/1987		Within 100 ft of Private Well Free Product

# DNR BRRTS Open Petroleum Sites Environmental Factors

LTR11-L

Activity No.	Activity Name	Location City	Jurisdiction	SIR Date	Co-Contam?	Environmental Factors
03-13-000034	CONTROL TOWER TRUCK STOP	DEFORST	DNR	02/26/1987		Contaminated Private Well
03-13-000039	INFORMATION CENTER TAVERN	MCFARLAND	DNR			Free Product
03-13-000044	LYCON INC	MIDDLETON	DNR	10/28/1991		
03-13-000045	MADISON WATER UTILITY	MADISON	DNR	02/02/1994		Free Product
03-13-000047	MOBIL #05-MIN7	VERONA	DNR		YES	Free Product
03-13-000053	OSCAR MAYER	MADISON	DNR	08/20/2001		Free Product
03-13-000055	PDQ	MADISON	DNR	04/26/1994		Free Product
03-13-000233	BURKE TN	MADISON	DNR			Free Product
03-13-000235	JIFFY STOP INC	COTTAGE GROVE	DNR	04/30/1992		Free Product
03-13-000260	KERR MCGEE	MADISON	DNR	10/31/1994		Free Product Contamination in Fractured Bedrock
03-13-000261	VERONA TN GARAGE	VERONA	DNR	07/10/1995	YES	Within 1000 ft of Public Well Within 100 ft of Private Well
03-13-000263	SCHWERMAN TRUCKING	MCFARLAND	DNR			Free Product Contamination in Fractured Bedrock
03-13-000314	MADISON DAIRY PRODUCE	MADISON	DNR		YES	Within 100 ft of Private Well
03-13-000328	AMOCO #15883	MADISON	DNR			Free Product
03-13-000364	CHUCKS SERVICE	MADISON	DNR			Within 100 ft of Private Well Free Product
03-13-000365	MOBIL #05-F9N	SUN PRAIRIE	DNR	07/03/1998		Contamination in Fractured Bedrock
03-13-000382	BOLLIGS GROCERY & SERVICE STATION	MAZOMANIE	DNR	06/30/1993		Free Product
03-13-000383	PERRY TN	DALEYVILLE	DNR		YES	Within 100 ft of Private Well Contaminated Private Well

Data as of 10/06/2003

LTR11-L

**DNR BRRTS Open Petroleum Sites Environmental Factors**

Activity No.	Activity Name	Location City	Jurisdiction	SIR Date	Co-Contam?	Environmental Factors
03-13-000383	PERRY TN	DALEYVILLE	DNR		YES	Within 100 ft of Private Well
03-13-000398	WOLLIN GARAGE	DEERFIELD	DNR		YES	Free Product Contamination in Fractured Bedrock Contaminated Private Well
03-13-000418	OSBORNE PROPERTY	MADISON	DNR		YES	Within 100 ft of Private Well Contaminated Private Well
03-13-000432	AMOCO #18698	SUN PRAIRIE	DNR			Free Product
03-13-000438	FIRST ST GARAGE	MADISON	DNR			Within 100 ft of Private Well Free Product
03-13-000464	TOMS AUTO CLINIC	MADISON	DNR	12/20/2000		Free Product
03-13-000480	SUN PRAIRIE CTY	SUN PRAIRIE	DNR	04/08/1996	YES	Within 100 ft of Private Well Contamination in Fractured Bedrock Contaminated Private Well
03-13-000507	ROYSTER	MADISON	DNR	11/21/1994		Free Product
03-13-000541	AKAL INC	MADISON	DNR	11/16/1990		Free Product
03-13-000582	LINK PROPERTY	BROOKLYN	DNR	09/29/1997	YES	Within 100 ft of Private Well
03-13-000584	MCFARLAND VIL	MCFARLAND	DNR			Within 100 ft of Private Well Free Product
03-13-000602	JENSENS AUTO	MADISON	DNR			Within 100 ft of Private Well Free Product
03-13-000643	MUIR HEIGHTS	MADISON	DNR			Within 100 ft of Private Well Free Product
03-13-000689	SMILES ENGLISH HAIR DESIGNS	MADISON	DNR			Within 100 ft of Private Well
03-13-000722	MIDDLETON TN GARAGE	MIDDLETON	DNR	06/16/1993	YES	Free Product Contamination in Fractured Bedrock

Data as of 10/06/2003

## DNR BRRTS Open Petroleum Sites Environmental Factors

LTER11-L

Activity No.	Activity Name	Location City	Jurisdiction	SIR Date	Co-Contam?	Environmental Factors
03-13-000722	MIDDLETON TN GARAGE	MIDDLETON	DNR	06/16/1993	YES	Free Product
03-13-000725	AMOCO #19689	MADISON	DNR			Contamination in Fractured Bedrock
03-13-000766	UW CHARMAN Y FARMS	MADISON	DNR	04/21/1993		Contamination in Fractured Bedrock
03-13-000787	MEIER PROPERTIES INC	MADISON	DNR	01/15/1993		Free Product Contamination in Fractured Bedrock
03-13-000811	LARSON PARK	MCFARLAND	DNR			Free Product
03-13-000816	SEVERSINS UNOCAL 76	MADISON	DNR	09/18/1995		Free Product
03-13-001034	ARATEX SERVICES	MADISON	DNR		YES	Free Product
03-13-001048	FIORE COAL & OIL CO	MADISON	DNR	04/16/1993		Free Product
03-13-001057	AMOCO #15379	MADISON	DNR	02/28/1995	YES	Free Product
03-13-001077	BLIED PRINTING	MADISON	DNR	08/01/1997		Free Product
03-13-001160	WOODMANS EAST	MADISON	DNR	07/22/1994		Within 1000 ft of Public Well Free Product
03-13-001189	CLARK OIL #916	MADISON	DNR	07/15/1992		Free Product
03-13-001212	TOWNMART CONVENIENCE STORE	MIDDLETON	DNR	07/24/1992		Free Product
03-13-001334	AMOCO #15389	MADISON	DNR			Free Product
03-13-001455	RIPPS CITGO	WAUNAKEE	DNR			Within 1000 ft of Public Well Free Product
03-13-001479	DANCO PRAIRIE FS COOP	DEFOREST	DNR	11/22/1993	YES	Within 100 ft of Private Well
03-13-001486	CAR CARE CLINIC	MADISON	DNR	07/22/1994		Within 100 ft of Private Well Contamination in Fractured Bedrock
03-13-001516	MADISON TRUCK PLAZA	MADISON	DNR	06/21/1993		Free Product



**DNR BRRTS Open Petroleum Sites Environmental Factors**

LTER11-L

Activity No.	Activity Name	Location City	Jurisdiction	SIR Date	Co-Contam?	Environmental Factors
03-13-001540	TAFF PROPERTY	MADISON	DNR		YES	
03-13-001553	AMOCO #18549	MADISON	DNR	10/29/1998		Free Product
03-13-001601	GERVASI OIL CO	FITCHBURG	DNR		YES	
03-13-001608	MAUTZ PAINT SITE #1	MADISON	DNR		YES	Free Product
03-13-001632	ST JOHNS CATHOLIC CHURCH	WAUNAKEE	DNR	03/17/1994	YES	Free Product
03-13-001638	MONONA TIRE EAST	MADISON	DNR	08/17/1995	YES	
03-13-001685	ROXBURY TN GARAGE	ROXBURY	DNR	05/01/1995		Within 100 ft of Private Well
03-13-001717	SCHWENNS 76	MONONA	DNR		YES	Contamination in Fractured Bedrock
03-13-001809	BAMLETTS GAS N STUFF	CAMBRIDGE	DNR	02/06/1995		Within 100 ft of Private Well
03-13-001878	FEDELE (JOSEPH) TRUCKING	CROSS PLAINS	DNR			Free Product
03-13-001883	STARK OLDSMOBILE	STOUGHTON	DNR	08/25/1993	YES	
03-13-001948	DAIRY EQUIPMENT CO	MADISON	DNR		YES	
03-13-001969	MADISON EAST SHOPPING CENTER	MADISON	DNR			Free Product
03-13-001971	BYRNS PROPERTIES LTD	MADISON	DNR	08/17/1994		Free Product
03-13-001977	KETTLE CAFE UNION 76	VERONA	DNR			Free Product Contamination in Fractured Bedrock
03-13-001987	LOOMER PROPERTY	MADISON	DNR			Free Product Contamination in Fractured Bedrock
03-13-002016	KESSENICHS	COTTAGE GROVE	DNR	04/25/1997		Within 100 ft of Private Well Free Product Contamination in Fractured Bedrock
03-13-002093	AMOCO #15392	DEFOREST	DNR	02/09/1995		Within 100 ft of Private Well
03-13-002107	WINDSOR MARATHON TRUCKSTOP	DEFOREST	DNR	10/05/1994		Free Product
03-13-002125	ACCURATE MOBIL SERVICE	SUN PRAIRIE	DNR	01/08/1996		Within 100 ft of Private Well

## DNR BRRTS Open Petroleum Sites Environmental Factors

LTER11-L

Activity No.	Activity Name	Location City	Jurisdiction	SIR Date	Co-Contam?	Environmental Factors
03-13-002196	BUDDS UNION 76	MADISON	DNR	10/04/1994		Free Product Contamination in Fractured Bedrock
03-13-002208	AMATO REALTY	MADISON	DNR	08/23/1998	YES	
03-13-002219	WANG - TRUJAX TANK 409-2	MADISON	DNR	03/10/1994	YES	
03-13-002262	KENS QUICK STOP	SPRINGFIELD	DNR	01/04/1999		Within 100 ft of Private Well Free Product
03-13-002275	STOP N GO #257	WESTPORT	DNR			Within 100 ft of Private Well
03-13-002277	SERGENIANS FLOOR COVERINGS	MADISON	DNR	04/30/1996		Free Product
03-13-002280	WENDYS	MADISON	DNR	10/02/1995		Within 1000 ft of Public Well Within 100 ft of Private Well Free Product
03-13-002287	KILGUST MECHANICAL	MADISON	DNR	06/28/1995	YES	
03-13-002328	KWIK TRIP #323	VERONA	DNR			Within 100 ft of Private Well Contamination in Fractured Bedrock Contaminated Private Well
03-13-002418	PARMENTER PARTNERSHIP PROPERTY	MIDDLETON	DNR	02/10/1995	YES	Free Product
03-13-002433	SHOMBERG PROPERTY	MADISON	DNR		YES	Free Product
03-13-002439	TOMS SHELL SERVICE	MADISON	DNR	09/08/1995		Free Product
03-13-002488	PARK ST M & K LCC	MADISON	DNR		YES	Free Product
03-13-002531	BENS AUTO	SUN PRAIRIE	DNR	07/27/1995		Free Product
03-13-002549	REIBLE PROPERTY	DANE	DNR		YES	Within 100 ft of Private Well Contaminated Private Well
03-13-002559	KWIK TRIP #837	VERONA	DNR	10/21/1996		Within 100 ft of Private Well Free Product
03-13-002565	KWIK TRIP #832	WAUNAKEE	DNR			Within 100 ft of Private Well Free Product

## DNR BRRTS Open Petroleum Sites Environmental Factors

LTER11-L

Activity No.	Activity Name	Location City	Jurisdiction	SIR Date	Co-Contam?	Environmental Factors
03-13-002565	KWIK TRIP #832	WAUNAKEE	DNR	02/02/1996		Within 100 ft of Private Well
03-13-002581	COACHMAN INN	EDGERTON	DNR			Within 1000 ft of Public Well Within 100 ft of Private Well Free Product
03-13-002593	COUNTRY STORE	CAMBRIDGE	DNR	04/10/1996		Within 100 ft of Private Well Free Product
03-13-002668	DEERFIELD VIL	DEERFIELD	DNR	08/04/1998		Within 100 ft of Private Well Free Product Contamination in Fractured Bedrock
03-13-002680	OHMEDA	MADISON	DNR		YES	Free Product
03-13-002710	MADISON TRUCK WASH	WINDSOR	DNR	06/18/1998		Free Product
03-13-002719	WOODMANS GAS STATION	MADISON	DNR	08/26/1996	YES	Contamination in Fractured Bedrock
03-13-002737	REYNOLDS TRANSFER & STORAGE	MADISON	DNR			Within 100 ft of Private Well
03-13-002771	STOP N GO #280	MADISON	DNR	11/02/1999	YES	Contamination in Fractured Bedrock
03-13-002778	WEBCRAFTERS INC	MADISON	DNR	06/25/1996	YES	
03-13-002785	CUB FOODS GAS STATION	MADISON	DNR	04/11/1997	YES	
03-13-002813	INTERSTATE 66	DEFOREST	DNR	10/13/1997		Within 100 ft of Private Well Free Product
03-13-002814	SCHMIDT AUTO INC	MADISON	DNR	04/10/1998	YES	Free Product
03-13-002815	KLEIN TRUST PROPERTY	MADISON	DNR			Free Product
03-13-002882	WARNER PARK QUICK MART	MADISON	DNR			Free Product
03-13-099091	WI DOT STATE PATROL HQTRS	MADISON	DNR	08/27/1996		Contamination in Fractured Bedrock
03-13-099107	REYNOLDS TRANSFER & STORAGE	MADISON	DNR			Within 100 ft of Private Well
03-13-099579	DANE CNTY PUBLIC WORKS/PARK SVC BLDG	MADISON	DNR			Free Product
03-13-101163	U-HAUL TRUCK RENTAL	MADISON	DNR	05/19/1997	YES	

Data as of 10/06/2003

### DNR BRRTS Open Petroleum Sites Environmental Factors

LTR11-L

Activity No.	Activity Name	Location City	Jurisdiction	SIR Date	Co-Contam?	Environmental Factors
03-13-113409	QUICK STOP	STOUGHTON	DNR			Within 100 ft of Private Well Free Product
03-13-120602	WALL OIL CO	MADISON	DNR	01/29/1999		Free Product Contamination in Fractured Bedrock
03-13-127889	WILLIAMSON ASSOCIATES PROPERTY	MADISON	DNR			Free Product
03-13-151943	DENNY'S SERVICE	STOUGHTON	DNR	01/17/2003		Free Product
03-13-151980	BRIGHT PROPERTY	MCFARLAND	DNR			Free Product
03-13-168432	MADISON GAS & ELECTRIC	MADISON	DNR	01/08/1998		Free Product
03-13-174081	AMERICAN FREIGHTWAYS	MADISON	DNR		YES	Within 1000 ft of Public Well
03-13-184331	DEANS LIQUOR STORE	SUN PRAIRIE	DNR	07/23/2001		Free Product
03-13-188012	HIGHLAND MEMORY GARDENS	MADISON	DNR	04/15/2003	YES	Free Product
03-13-193999	SEVERSENS SERVICE	MADISON	DNR	06/09/1999		Free Product
03-13-198824	H & H ELECTRIC	MONONA	DNR	06/08/1999		Free Product
03-13-207239	SAVIDUSKYS INC	MADISON	DNR			Within 1000 ft of Public Well
03-13-217968	PETERSON PROPERTY	MARSHALL	DNR	11/15/2000		Within 100 ft of Private Well Contamination in Fractured Bedrock
03-13-241295	J & L GARAGE	SUN PRAIRIE	DNR			Free Product
03-13-254653	STARK PROPERTY	FITCHBURG	DNR			Within 100 ft of Private Well
03-13-263104	WI DOT GREAT LAKES CO	MADISON	DNR			Free Product
03-13-421461	AUTO GLASS SPECIALISTS HEADQUARTERS	MADISON	DNR			Contamination in Fractured Bedrock
03-14-000264	KANT LUMBER	JUNEAU	DNR			Free Product
03-14-000402	WERNER PROPERTY	BEAVER DAM	DNR			Within 100 ft of Private Well Free Product Contamination in Fractured Bedrock

## DNR BRRTS Open Petroleum Sites Environmental Factors

LTER11-L

Activity No.	Activity Name	Location City	Jurisdiction	SIR Date	Co-Contam?	Environmental Factors
03-14-000402	WERNER PROPERTY	BEAVER DAM	DNR			Contaminated Private Well
03-14-000676	JOHN WEYER TRUCKING	LOMIRA	DNR			Contamination in Fractured Bedrock
03-14-001263	MALLEABLE IRON RANGE CO	BEAVER DAM	DNR		YES	Within 100 ft of Private Well Free Product Contamination in Fractured Bedrock
03-14-001471	COLES AMOCO	LOMIRA	DNR	12/04/1992		Free Product
03-14-001719	HELINGS	BURNETT	DNR	12/02/1997		Within 100 ft of Private Well Contamination in Fractured Bedrock
03-14-001723	THOMAS CHEVROLET	BEAVER DAM	DNR			Within 100 ft of Private Well Free Product
03-14-001925	RALBOVSKY PROPERTY	REESEVILLE	DNR			Contamination in Fractured Bedrock Contaminated Private Well
03-14-001943	WEGNER OIL OF LEBANON INC	WATERTOWN	DNR	03/03/1994		Within 100 ft of Private Well Contamination in Fractured Bedrock Contaminated Private Well
03-14-001961	KOLB FLOWERS	BEAVER DAM	DNR	01/14/1999		Free Product Contamination in Fractured Bedrock
03-14-001998	FOX LAKE CORRECTIONAL INSTITUTION	FOX LAKE	DNR	02/17/2000		Within 1000 ft of Public Well Free Product
03-14-002025	DODGE CNTY GARAGE	FOX LAKE	DNR	12/29/1995		Within 100 ft of Private Well
03-14-002027	DODGE CNTY GARAGE	MAYVILLE	DNR	04/04/1995		Within 100 ft of Private Well Contamination in Fractured Bedrock
03-14-002080	KWIK TRIK #336	MAYVILLE	DNR	03/07/1995		Within 100 ft of Private Well Free Product
03-14-002207	MILLER FORD	BEAVER DAM	DNR	04/08/1996		Within 100 ft of Private Well Free Product Contamination in Fractured Bedrock

## DNR BRRTS Open Petroleum Sites Environmental Factors

LTER11-L

Activity No.	Activity Name	Location City	Jurisdiction	SIR Date	Co-Contam?	Environmental Factors
03-14-002207	MILLER FORD	BEAVER DAM	DNR	04/08/1996		Contaminated Private Well
03-14-002220	RIVER VALLEY COOP	WATERTOWN	DNR	06/08/1999		Free Product
03-14-002480	GLASER VEAL FARM	WATERTOWN	DNR	03/18/1996		Within 100 ft of Private Well
03-14-002595	PARK AVE SHELL	BEAVER DAM	DNR	12/09/1999		Within 100 ft of Private Well Free Product
03-14-002701	YOUNGBECK OIL CO	MAYVILLE	DNR	09/23/1996	YES	Within 100 ft of Private Well
03-14-002702	R & S AUTO SERVICE	BEAVER DAM	DNR	03/10/1999	YES	Contamination in Fractured Bedrock
03-14-002743	J K RENTALS	THERESA	DNR	12/04/1997		Within 1000 ft of Public Well Within 100 ft of Private Well
03-14-002792	BENTZ SHELL	WAUPUN	DNR	10/26/1998	YES	Within 100 ft of Private Well Free Product Contamination in Fractured Bedrock
03-14-002870	JECHE GARAGE	JUNEAU	DNR	03/01/1999		Within 100 ft of Private Well Contam Within 1 Meter of Bedrock
03-14-096588	JOES SUPER SERVICE	RUBICON	DNR	06/02/2000		Within 100 ft of Private Well Free Product
03-14-101090	DAIRYLAND OIL CO	RANDOLPH	DNR	06/02/1998		Within 100 ft of Private Well Contamination in Fractured Bedrock
03-14-151955	JERRYS SERVICE	BROWNSVILLE	DNR	07/05/2002		Free Product Contamination in Fractured Bedrock
03-14-153617	YOUNGBECK PROPERTY	IRON RIDGE	DNR	04/02/1999		Within 1000 ft of Public Well
03-14-170398	KAROW AUTO BODY	COLUMBUS	DNR	07/07/1999		Within 100 ft of Private Well
03-14-170409	BEAVER DAM FUEL & SERVICE CENTER	BEAVER DAM	DNR	03/19/1999		Within 100 ft of Private Well Free Product Contamination in Fractured Bedrock

## DNR BRRTS Open Petroleum Sites Environmental Factors

LTR11-L

Activity No.	Activity Name	Location City	Jurisdiction	SIR Date	Co-Contam?	Environmental Factors
03-14-170409	BEAVER DAM FUEL & SERVICE CENTER	BEAVER DAM	DNR	03/19/1999		Free Product
03-14-195887	KWIK TRIP #650	WAUPUN	DNR			
03-14-207247	BEAVER DAM FIRE DEPT	BEAVER DAM	DNR			Contamination in Fractured Bedrock
03-14-215715	NEHLS DAIRY FARMS	JUNEAU	DNR			
03-15-000035	NELSON SHOPPING CENTER	BAILEYS HARBOR	DNR			Within 100 ft of Private Well Free Product Contamination in Fractured Bedrock
03-15-000168	U S COAST GUARD - STURGEON BAY	STURGEON BAY	DNR		YES	
03-15-000305	KIEHNAUS STANDARD	FORESTVILLE	DNR			
03-15-000675	EVERGREEN NURSERY - SITE A	STURGEON BAY	DNR	05/08/1992		Free Product
03-15-000691	JACKS SERVICE	WASHINGTON ISLAND	DNR			Within 100 ft of Private Well Contamination in Fractured Bedrock Contaminated Private Well
03-15-000956	KIEHNAUS SERVICE	BAILEYS HARBOR	DNR	08/20/1997		Within 100 ft of Private Well Contamination in Fractured Bedrock
03-15-001169	CLARK OIL STATION #121	STURGEON BAY	DNR	05/05/1997		Free Product
03-15-001188	VOIGHT AUTO	SISTER BAY	DNR	07/03/2003		Within 100 ft of Private Well Contamination in Fractured Bedrock Contaminated Private Well
03-15-001401	RELIABLE AUTO SALES	STURGEON BAY	DNR			Free Product Contamination in Fractured Bedrock
03-15-001792	NORTHERN LIGHTS	WASHINGTON ISLAND	DNR	10/02/1996		Within 100 ft of Private Well Contamination in Fractured Bedrock
03-15-001943	AC TAP - WI DOT	BAILEYS HARBOR	DNR	06/18/2001		Within 100 ft of Private Well Contamination in Fractured Bedrock
03-15-107743	ESKILDSEN PROPERTY	NASEWAUPEE TN	DNR	02/04/1997		Contamination in Fractured Bedrock Contaminated Private Well

## DNR BRRTS Open Petroleum Sites Environmental Factors

LTR11-L

Activity No.	Activity Name	Location City	Jurisdiction	SIR Date	Co-Contam?	Environmental Factors
03-15-108263	DOOR CNTY COOP (FORMER) - LGU	MAPLEWOOD VIL	DNR	05/08/2000		Free Product Contamination in Fractured Bedrock
03-15-109061	MAGLE PROPERTY	SEVASTOPOL TN	DNR	12/07/2000		Within 100 ft of Private Well Contamination in Fractured Bedrock
03-15-111538	GARYS MOBIL (FORMER)	STURGEON BAY	DNR	08/24/1998		Free Product Contamination in Fractured Bedrock Contaminated Public Well
03-15-111542	STURGEON BAY SAND & GRAVEL	STURGEON BAY	DNR	08/21/1997		Free Product Contamination in Fractured Bedrock
03-15-114485	GIBALTAR SCHOOL	FISH CREEK VIL	DNR			Contamination in Fractured Bedrock
03-15-114878	STURGEON BAY UTILITIES	STURGEON BAY	DNR	04/15/1998		Free Product Contamination in Fractured Bedrock
03-15-182719	E Z STOP	STURGEON BAY	DNR	02/19/1998		Free Product
03-15-198537	PETES VALMY MOTORS	SEVASTOPOL TN	DNR	01/02/2001		Within 100 ft of Private Well
03-15-258652	MUCKIAN OIL	STURGEON BAY	DNR	07/25/2001		Free Product Contamination in Fractured Bedrock
03-15-273604	CENEX - STURGEON BAY	STURGEON BAY	DNR			
03-16-000059	ABC RAIL (FMR)/ABEC	SUPERIOR	DNR	06/09/1989	YES	Free Product
03-16-000067	MIDWAY 76	GORDON	DNR			Within 100 ft of Private Well Free Product
03-16-000068	PREVOSTS RESTAURANT	SOLON SPRINGS	DNR			Within 100 ft of Private Well
03-16-000105	L&R MOTORS	GORDON	DNR	07/28/1995		Within 100 ft of Private Well
03-16-000195	BEDNAR OIL CO	SOLON SPRINGS	DNR	01/28/1998		Within 100 ft of Private Well Contaminated Private Well
03-16-000205	HOLIDAY STATION (OBRIEN) USH 2	SUPERIOR	DNR	03/04/1991		Free Product



LTERR11-L

DNR BRRTS Open Petroleum Sites Environmental Factors

Activity No.	Activity Name	Location City	Jurisdiction	SIR Date	Co-Contam?	Environmental Factors
03-16-000263	BRULE STANDARD	BRULE	DNR	10/14/1996		Within 100 ft of Private Well
03-16-000301	MOOSE JUNCTION LOUNGE	DAIRYLAND	DNR	07/15/1993		Within 100 ft of Private Well
03-16-000320	MURPHY MARINE TERMINAL	SUPERIOR	DNR		YES	Free Product
03-16-000322	SOLOON SPRINGS INVESTIGATION	SOLOON SPRINGS	DNR			Contaminated Private Well
03-16-000413	ERICKSON OIL STATION	SUPERIOR	DNR			Free Product
03-16-000542	DOUGLAS CNTY HWY DEPT HAWTHORNE	HAWTHORNE	DNR			Free Product
03-16-000551	SUNDOWN TRUCK STOP	MAPLE	DNR	02/17/1995		Within 100 ft of Private Well
03-16-000558	BN RAILROAD STORAGE SHOP	SUPERIOR	DNR	02/15/1994	YES	Within 100 ft of Private Well
03-16-000611	KINBLOM IGA	DAIRYLAND	DNR	04/12/1993		Free Product
03-16-000722	LUNDGREN EAST END SPUR	SUPERIOR	DNR	03/01/1994		Free Product
03-16-000819	PEAVEY CONNORS POINT-FUEL OIL	SUPERIOR	DNR	03/30/1995		Free Product
03-16-106805	HEINZ OIL GORDON BULK STATION	GORDON	DNR	08/15/1994		Free Product
03-16-153814	POPLAR BLDG SUPPLY INC	POPLAR	DNR	01/01/1998		Within 100 ft of Private Well
03-16-154247	OLIVERS 76	SUPERIOR	DNR			Free Product
03-16-192945	SUMMIT GARAGE	SUMMIT	DNR			Free Product Contaminated Public Well
03-16-233658	SUPERIOR SCHOOL BUS GARAGE-WASTE OIL	SUPERIOR	DNR	01/30/2003	YES	Free Product
03-17-000052	NORTHSIDE PHILLIPS 66 PUMP N MUNCH	MEMONIE	DNR			Within 100 ft of Private Well Free Product Contamination in Fractured Bedrock
03-17-000518	GRUBER OIL	ELK MOUND	DNR	12/01/1991		Free Product
03-17-000966	SUPERAMERICA N BROADWAY	MEMONIE	DNR	09/24/1993		Free Product

### DNR BRRTS Open Petroleum Sites Environmental Factors

LTERR11-L

Activity No.	Activity Name	Location City	Jurisdiction	SIR Date	Co-Contam?	Environmental Factors
03-17-000966	SUPERAMERICA N BROADWAY	MENOMONIE	DNR	09/24/1993		Free Product
03-17-001327	MICHELBOOK SERVICE	MENOMONIE	DNR			
03-17-111166	MIKES OIL	KNAPP	DNR	02/10/2000		Within 100 ft of Private Well Free Product
03-17-170791	RIDGELAND CENEX	RIDGELAND	DNR	04/23/1998		Within 100 ft of Private Well
03-18-000074	UNIROYAL SOLVENT UST	EAU CLAIRE	DNR	06/13/1996		Free Product
03-18-000779	MEGA FUEL	EAU CLAIRE	DNR	07/18/1994		Within 100 ft of Private Well
03-18-001037	ALTOONA EXPRESS MART	ALTOONA	DNR			Free Product
03-18-001343	PUTNAM HEIGHTS UNION 76	EAU CLAIRE	DNR	10/17/1997		Free Product
03-18-119963	THE COMPANY STORE	EAU CLAIRE	DNR	02/10/1998		Within 100 ft of Private Well
03-18-129785	CENEX GAS STATION USH 12	EAU CLAIRE	DNR	07/07/1999		
03-19-000957	SMITH GARAGE	TIPLER	DNR	08/01/1995		Free Product Contaminated Private Well
03-20-000267	MOBIL BULK STORAGE	RIPON	DNR			Free Product Contamination in Fractured Bedrock
03-20-000268	SILICA HARDWARE	MALONE	DNR	03/07/1994	YES	Within 100 ft of Private Well Contamination in Fractured Bedrock Contaminated Private Well
03-20-000303	BUTZ OIL CO	ST CLOUD	DNR			Free Product
03-20-000311	FOND DU LAC CNTY HWY COMM	CAMPBELLSPORT	DNR	10/18/1990		Contamination in Fractured Bedrock
03-20-000403	ABHOLDS GARAGE (STATE LEAD)	MOUNT CALVARY	DNR	06/23/1994		Within 100 ft of Private Well Free Product Contamination in Fractured Bedrock
03-20-001055	BIG ALS AMOCO	FOND DU LAC	DNR			Free Product

## DNR BRRTS Open Petroleum Sites Environmental Factors

LTER11-L

Activity No.	Activity Name	Location City	Jurisdiction	SIR Date	Co-Contam?	Environmental Factors
03-20-001080	PETERS OIL	WAUPUN	DNR			Contamination in Fractured Bedrock
03-20-001125	DREWS OIL	RIPON	DNR			Contamination in Fractured Bedrock
03-20-001203	HOLIDAY FOOD & SPORT	RIPON	DNR			Free Product Contamination in Fractured Bedrock
03-20-001626	CITGO SERVICE STATION	RIPON	DNR	09/01/1993		Free Product Contamination in Fractured Bedrock
03-20-002248	BADGER PALLET PROPERTY	WAUPUN	DNR		YES	Within 100 ft of Private Well
03-20-002394	LAKESHORE MART #1	FOND DU LAC	DNR	09/30/1996		
03-20-002424	RIPON AMOCO	RIPON	DNR	04/01/1998	YES	Within 100 ft of Private Well Free Product Contamination in Fractured Bedrock
03-20-096765	ALTO GROCERY	WAUPUN	DNR	11/14/1997		Contamination in Fractured Bedrock
03-20-118853	MCDOWELL STANDARD SERVICE	WAUPUN	DNR	08/16/1999		Free Product Contamination in Fractured Bedrock
03-20-119407	SCHMIDS TOWN & COUNTRY	VAN DYNE	DNR	10/19/2001		Contamination in Fractured Bedrock Contaminated Private Well
03-20-119687	AMOCO STATION - ANJUM LAKESIDE MART	FOND DU LAC	DNR	07/22/1997		Within 100 ft of Private Well
03-20-151454	W & D INC	FRIENDSHIP TN	DNR			Within 100 ft of Private Well
03-20-186601	LEHMAN PROPERTY	METOMEN TN	DNR	07/05/2002		Contamination In Fractured Bedrock
03-20-196868	ST LAWRENCE SEMINARY - GASOLINE TANK	MOUNT CALVARY	DNR	08/31/1999		Within 1000 ft of Public Well Within 100 ft of Private Well
03-20-204935	RIPON COOP (FORMER)	RIPON	DNR	02/05/2001		Free Product
03-20-222001	CONDON CAR WASH (FORMER)	RIPON	DNR			Within 100 ft of Private Well
03-20-257643	WILL PROPERTY (FORMER)	EMPIRE TN	DNR	09/13/2002		Within 100 ft of Private Well

Data as of 10/06/2003

LTER11-L

DNR BRRTS Open Petroleum Sites Environmental Factors

Activity No.	Activity Name	Location City	Jurisdiction	SIR Date	Co-Contam?	Environmental Factors
03-20-258672	MERCURY MARINE PLT 4 - PETROLEUM	FOND DU LAC	DNR		YES	
03-20-259606	VANDE STREEK BULK PLT	WAUPUN	DNR			Within 1000 ft of Public Well
03-20-307031	ABHOLDS GARAGE #2	MOUNT CALVARY	DNR			Free Product
03-21-000124	SPENCERS BAR	NEWALD	DNR	07/02/1991		Contaminated Private Well
03-21-000662	CAPTAIN HOOKS SHOP/STATION	HILES	DNR	12/03/1999		Contam Within 1 Meter of Bedrock
03-21-150751	CAROLS RED ARROW BAR	CAVOUR	DNR	10/08/1998		Within 100 ft of Private Well
03-21-203953	CHRISTOPHERS AUTO (FORMER)	CRANDON	DNR	04/20/2000		Free Product
03-21-258321	USFS - ARGONNE FIELD LAB	HILES	DNR	04/06/2001		Within 100 ft of Private Well
03-22-000121	IOWA OIL CO PLATTEVILLE	PLATTEVILLE	DNR	05/04/1990		Within 100 ft of Private Well
03-22-000274	GRANT CNTY HWY SHOP	BLOOMINGTON	DNR	02/28/1995		Free Product
03-22-000381	LANCASTER CTY	LANCASTER	DNR			Contamination in Fractured Bedrock
03-22-000439	KIELER GARAGE	KIELER	DNR		YES	Within 100 ft of Private Well
03-22-000448	JERRYS MOBIL	BLOOMINGTON	DNR			Free Product
03-22-000560	PEOPLES COMMUNITY COOP	LANCASTER	DNR			Contamination in Fractured Bedrock
03-22-000633	B & B	PLATTEVILLE	DNR			Free Product
03-22-000776	IOCO STATION (MOORE & NEIS)	BLOOMINGTON	DNR	07/10/1995		Contamination in Fractured Bedrock

Data as of 10/06/2003

## DNR BRRTS Open Petroleum Sites Environmental Factors

LTER11-L

Activity No.	Activity Name	Location City	Jurisdiction	SJR Date	Co-Contam?	Environmental Factors
03-22-000776	IOCO STATION (MOORE & NEIS)	BLOOMINGTON	DNR	07/10/1995		Contamination in Fractured Bedrock
03-22-002109	PEOPLES COMMUNITY COOP III	LANCASTER	DNR			Free Product Contamination in Fractured Bedrock
03-22-002368	DAVES AUTO SERVICE	PLATTEVILLE	DNR	05/02/1996	YES	Contamination in Fractured Bedrock
03-22-002391	KRUGERS FOOD & FUEL	CASSVILLE	DNR	09/04/1998		Within 100 ft of Private Well
03-22-002543	KEENEY MOTORS	MOUNT HOPE	DNR			Within 1000 ft of Public Well Contamination in Fractured Bedrock
03-22-002557	ELLENBORO STORE	LANCASTER	DNR	06/04/2001	YES	Within 100 ft of Private Well Free Product Contamination in Fractured Bedrock Contaminated Private Well
03-22-002606	LIVINGSTON COOP OIL CO	LIVINGSTON	DNR		YES	Within 100 ft of Private Well Contamination in Fractured Bedrock
03-22-002825	CONSUMERS COOP	MUSCODA	DNR	05/30/2003		Free Product Contamination in Fractured Bedrock
03-22-104777	HEER MOBIL	PLATTEVILLE	DNR	05/10/2000		Free Product Contamination in Fractured Bedrock
03-22-127885	TIERNEY & GARVEY IOCO	PLATTEVILLE	DNR	07/28/1999		Contam Within 1 Meter of Bedrock
03-22-151951	RICHARDSONS MOBIL	PLATTEVILLE	DNR	07/30/2003		Contam Within 1 Meter of Bedrock
03-22-152073	NEW HORIZONS SUPPLY COOP	BLUE RIVER	DNR	02/05/2001		Within 1000 ft of Public Well
03-22-176580	CUBA CITY STATION	CUBA CITY	DNR	12/21/2000		Within 1000 ft of Public Well
03-22-193921	IOCO SPEEDE SHOPPE	TENNEYSON	DNR	06/22/2000		Contamination in Fractured Bedrock
03-22-193929	IOCO SPEEDE SHOPPE #73	LANCASTER	DNR			Contam Within 1 Meter of Bedrock
03-22-202848	BAILEY OIL INC	LANCASTER	DNR	07/17/2001		Within 1000 ft of Public Well

## DNR BRRTS Open Petroleum Sites Environmental Factors

LTER11-L

Activity No.	Activity Name	Location City	Jurisdiction	SIR Date	Co-Contam?	Environmental Factors
03-22-202848	BAILEY OIL INC	LANCASTER	DNR	07/17/2001		Contam Within 1 Meter of Bedrock
03-22-207258	POTOSI TN GARAGE	POTOSI	DNR	05/17/2001		Free Product Contam Within 1 Meter of Bedrock
03-22-211059	HILLARY OIL CO	HAZEL GREEN	DNR			Free Product
03-22-285018	DONOVAN, LUELLA PROPERTY	HAZEL GREEN	DNR			Within 100 ft of Private Well Contamination in Fractured Bedrock
03-23-000124	GREEN ROCK FS COOP	BRODHEAD	DNR			Within 1000 ft of Public Well Free Product
03-23-000763	INSERTA KARD STATION	MONROE	DNR	12/18/1991		Within 100 ft of Private Well Free Product Contamination in Fractured Bedrock Contaminated Private Well
03-23-001430	CLARK OIL #70	MONROE	DNR	04/25/2001		Contamination in Fractured Bedrock
03-23-002067	SOUTHERN WISCONSIN COOP	MONROE	DNR	07/29/1994		Within 100 ft of Private Well Free Product Contamination in Fractured Bedrock Contaminated Private Well
03-23-002587	DAEHLINS UNION 76	MONROE	DNR	10/10/1997		Free Product Contamination in Fractured Bedrock
03-23-002853	TOWNMART	NEW GLARUS	DNR			
03-23-127877	SUPERAMERICA #4169	MONROE	DNR	12/28/1998	YES	Contamination in Fractured Bedrock
03-23-227098	BEUTEL PROPERTY	BRODHEAD	DNR			Contaminated Private Well
03-24-000501	MIKES PAYLESS AUTO SERVICE	PRINCETON	DNR	02/13/1991		Free Product Contamination in Fractured Bedrock
03-24-002572	KWIK TRIP #786	PRINCETON	DNR	10/14/1996		Free Product
03-24-002765	PRINCETON MOBIL MART	PRINCETON	DNR	07/17/1998		Contamination in Fractured Bedrock

Data as of 10/06/2003

## DNR BRRTS Open Petroleum Sites Environmental Factors

LTR11-L

Activity No.	Activity Name	Location City	Jurisdiction	SIR Date	Co-Contam?	Environmental Factors
03-24-002765	PRINCETON MOBIL MART	PRINCETON	DNR	07/17/1998		Free Product
03-24-002776	HARDEES - BERLIN	BERLIN	DNR	06/11/1997		
03-24-109790	BOOTS OIL	BERLIN	DNR	04/15/1999		Within 100 ft of Private Well
03-24-194783	LAKEVIEW RESTAURANT & BAR	GREEN LAKE TN	DNR	03/06/2001		
03-24-241183	GREEN LAKE MOBIL	GREEN LAKE	DNR			Contamination in Fractured Bedrock
03-25-001108	TERRYS KERR MCGEE	DODGEVILLE	DNR			
03-25-113363	KWIK TRIP #768	MINERAL POINT	DNR	05/29/2001		Within 1000 ft of Public Well Free Product Contamination in Fractured Bedrock
03-25-184263	KWIK TRIP #765	DODGEVILLE	DNR	05/24/2001	YES	Within 1000 ft of Public Well Contam Within 1 Meter of Bedrock
03-25-187997	BADGER SERVICE MART	RIDGEWAY	DNR			Free Product Contamination in Fractured Bedrock Contam Within 1 Meter of Bedrock
03-25-193941	IOCO MINERAL POINT	MINERAL POINT	DNR			Within 1000 ft of Public Well Contamination in Fractured Bedrock
03-26-000241	CITGO FOOD MART	HURLEY	DNR	12/26/1995	YES	
03-26-000557	MERCER SCHOOL	MERCER	DNR	07/28/1994		Free Product
03-26-000772	NORTH AMERICAN INC	HURLEY	DNR	07/10/1995	YES	Free Product
03-26-125816	SAARI UNION 76	HURLEY	DNR	08/17/2001		Contamination in Fractured Bedrock
03-27-000088	THOMPSON MOTORS	MERRILLAN	DNR	10/21/1991		Contamination in Fractured Bedrock
03-27-000352	COUNTRY STOP & SHOP	KNAPP	DNR	04/21/1995		Within 100 ft of Private Well Contamination in Fractured Bedrock
03-27-000719	MUG, THE	HATFIELD	DNR			Within 100 ft of Private Well
03-27-000811	HUNTERS CORNER STORE	HIXTON	DNR			Contaminated Private Well

Data as of 10/06/2003

## DNR BRRTS Open Petroleum Sites Environmental Factors

LTERR11-L

Activity No.	Activity Name	Location City	Jurisdiction	SIR Date	Co-Contam?	Environmental Factors
03-27-000997	BAR B TRAVEL PLAZA	BLACK RIVER FALLS	DNR	01/10/1994		Free Product
03-27-001357	BLACK RIVER AUTO SALES	BLACK RIVER FALLS	DNR	08/05/1996		Within 100 ft of Private Well Free Product Contamination in Fractured Bedrock
03-27-001441	TENNERS MELROSE MOBIL	MELROSE	DNR	05/05/1998		Free Product
03-27-100908	CENEX CONVENIENCE STORE	NORTHFIELD	DNR			Contaminated Private Well
03-27-100917	ANDERSON DUFFY PROPERTY - FORMER	NORTHFIELD	DNR			Contaminated Private Well
03-27-101350	MELROSE OIL & FUEL GAS STATION	MELROSE	DNR	09/18/1998		Free Product
03-27-106882	POTTER, BRIAN PROPERTY	CITY POINT	DNR	01/11/1999		Contamination in Fractured Bedrock
03-27-109653	VILLAGE GAS & SERVICE	ALMA CENTER	DNR	05/05/1998		Within 100 ft of Private Well Free Product
03-27-191144	STAFFS CORNER STORE	TAYLOR	DNR			Free Product
03-27-203673	MAISONET RESIDENCE - FORMER GOSCHS SHELL	MERRILLAN	DNR			Within 1000 ft of Public Well Free Product
03-28-000153	HANDY PANTRY	JEFFERSON	DNR			Free Product
03-28-000156	JOHNSON CONTROLS INC	WATERTOWN	DNR	01/18/2000	YES	Contamination in Fractured Bedrock
03-28-000474	EMIL FISCHERS & SON	JEFFERSON	DNR			Within 100 ft of Private Well Free Product
03-28-000557	WADMAN PROPERTY	FORT ATKINSON	DNR	08/27/1993		Within 1000 ft of Public Well Free Product
03-28-000593	MIDAS MUFFLER SHOP	WATERTOWN	DNR			Free Product Contamination in Fractured Bedrock
03-28-000612	VON RUEDEN PROPERTY	WATERTOWN	DNR	06/11/1992		Within 100 ft of Private Well Contamination in Fractured Bedrock Contaminated Private Well



## DNR BRRTS Open Petroleum Sites Environmental Factors

LTERR11-L

Activity No.	Activity Name	Location City	Jurisdiction	SIR Date	Co-Contam?	Environmental Factors
03-28-000612	VON RUEDEN PROPERTY	WATERTOWN	DNR	06/11/1992		Within 100 ft of Private Well
03-28-000631	CLARK OIL CO	WATERTOWN	DNR	10/21/1991		
03-28-000718	FORT PACKAGING	FORT ATKINSON	DNR			Within 100 ft of Private Well
03-28-000774	HIWAY UNION 76	LAKE MILLS	DNR		YES	
03-28-001600	BIG A AUTO PARTS	JEFFERSON	DNR	05/12/1998	YES	Free Product
03-28-001637	YOHN PROPERTY	WATERLOO	DNR	04/18/1994	YES	
03-28-001688	SCHULTZ PROPERTY	MILFORD	DNR		YES	Within 100 ft of Private Well Contamination in Fractured Bedrock
03-28-001839	SPEEDWAY #2123	FORT ATKINSON	DNR	09/28/1993		Free Product
03-28-001916	COUNTRY CHEF	LAKE MILLS	DNR	08/29/1994		Within 100 ft of Private Well
03-28-002339	SUPERAMERICA #4178	WATERTOWN	DNR	12/18/1995		Free Product Contamination in Fractured Bedrock
03-28-002662	LOPPNOW PROPERTY	IXONIA	DNR	05/02/1997		Within 100 ft of Private Well
03-28-002670	STOP N GO	FORT ATKINSON	DNR	07/22/1998		Free Product
03-28-002671	UDOVICH ESTATE PROPERTY	FORT ATKINSON	DNR		YES	
03-28-002689	JONES DAIRY FARM	FORT ATKINSON	DNR	06/20/1996		Free Product
03-28-002772	SUPERAMERICA #4083	JEFFERSON	DNR	11/08/1999		Within 1000 ft of Public Well Within 100 ft of Private Well
03-28-118392	R WAY SERVICE STATION	FORT ATKINSON	DNR			Free Product
03-28-187989	KLINK OIL CO	LAKE MILLS	DNR	11/04/1999		Within 1000 ft of Public Well
03-28-233606	ELSE, JACK PROPERTY	IXONIA	DNR	04/26/2000		Within 100 ft of Private Well
03-28-234718	JM CARPET WAREHOUSE	FORT ATKINSON	DNR	08/20/2001		Free Product
03-28-466778	FOELKER PROPERTY	WATERTOWN	DNR			Within 100 ft of Private Well

Data as of 10/06/2003