

TODAY  
State of Wisconsin  
2011 - 2012 LEGISLATURE



RMR

LRB-2265/1

MK:cjs:rs

1  
Stays

## 2011 BILL

changes on  
pages 1, 2, 3,  
35, 36, and 37

LPS: print both  
the bill AND the  
attachment BUT  
print the attachment  
without line nos.

(recreate)

1 AN ACT ~~to amend~~ 3.002 (1m), 3.004 (2), 5.15 (1) (a) 2., 5.15 (1) (c), 5.15 (2) (e) and  
2 (f) (intro.), 5.15 (4) and 5.15 (6) (a) and (7); **to repeal and recreate** 3.11 to 3.18;  
3 and **to create** 5.15 (2) (b) (intro.) of the statutes; **relating to:** congressional  
4 redistricting.

### *Analysis by the Legislative Reference Bureau*

This bill redistricts, according to the number of inhabitants, the congressional districts of this state based on the results of the 2010 federal decennial census of population. In accordance with that census, the bill maintains the number of congressional districts at eight. ~~Under the bill, county and municipal boundaries used to create congressional districts are the boundaries in effect on April 1 of the year of the federal decennial census (in this case, April 1, 2010). The boundaries do not account for any municipal annexation, detachment, or consolidation after that date. Currently, the congressional district boundaries reflect municipal boundaries in effect on August 1 of the year following the year of each federal decennial census. The change first applies to congressional district boundaries created in response to the 2010 federal decennial census.~~

Current law requires congressional districts to be as uniform in population as is practicable. The table below illustrates, for the congressional districts proposed, the numeric amount and the percentage by which the districts with the smallest and largest populations deviate from the ideal population for a congressional district. The population figures contained in the table are derived from the results of the federal decennial census.

All districts created under the bill  
are composed of whole counties or  
municipalities or U.S. census tracts  
or blocks (subunits of tracts) reflecting population and boundaries as of  
April 1, 2010.

**BILL**

	<u>District</u>	<u>Population</u>	<u>Deviation</u>	<u>Pct. Dev.</u>
Smallest:	Cong. Districts 3, 4, 5, 6, 7, and 8	710,873	0	0.00
Largest:	Cong. Districts 1 and 2	710,874	1	0.00

~~The bill also amends the laws governing municipal ward division to ensure that if municipal wards do not accommodate a congressional redistricting act on its date of enactment, the affected municipalities must change their wards so that their ward divisions enable the election of members of congress under the redistricting act. Currently, the laws do not accommodate this process.~~

If this bill passes both houses of the legislature, current law requires the legislative reference bureau, when it enrolls the bill for presentation to the governor for approval, to attach an updated appendix that includes all of the following: the population statistics for the congressional districts created under the bill; a statewide map of the congressional districts created under the bill; a map of the congressional districts created under the bill that are in Milwaukee County; and, with certain exceptions, a detail map illustrating the division of any city, village, or town among two or more congressional districts.

For further information, see the appendix printed at the end of this bill. The appendix was prepared by the legislative reference bureau and contains the following information: population statistics for the eight congressional districts, a statewide map of congressional districts, and a map of each congressional district. The population data contained in the appendix is derived from the federal decennial census.

*The people of the state of Wisconsin, represented in senate and assembly, do enact as follows:*

**SECTION 1.** 3.002 (1m) of the statutes is amended to read:

3.002 (1m) Reference to any county or municipality means that county or municipality as its boundaries exist on ~~August~~ April 1 of the year following of the federal decennial census on which the districting plan described under subch. II is based.

**SECTION 2.** 3.004 (2) of the statutes is amended to read:

3.004 (2) "Ward" means a municipal ward in effect on ~~August 1 of the year based upon municipal boundaries in effect on April 1 of the year of the~~ following the federal decennial census on which prescribed by a municipality/in accordance with the most recent revision of municipal wards under s. 5.15 ~~(b) as~~

Federal  
decennial  
census

## BILL

~~modified under s. 5.15 (4) in conformity with~~ <sup>upon which</sup> the districting plan described under  
subch. II ~~is based.~~ <sup>restored</sup>

**SECTION 3.** 3.11 to 3.18 of the statutes are repealed and recreated to read:

**3.11 First congressional district.** All of the following territory constitutes the first congressional district:

(1) **WHOLE COUNTIES.** Kenosha and Racine.

(2) **MILWAUKEE COUNTY.** That part of Milwaukee County consisting of all of the following:

(a) The villages of Greendale and Hales Corners.

(b) The cities of Franklin and Oak Creek.

(3) **ROCK COUNTY.** That part of Rock County consisting of all of the following:

(a) The towns of Bradford, Clinton, Johnstown, and Lima.

(b) That part of the town of Harmony comprising U.S. census tract 1202, blocks 3004 and 3095; and tract 1302, blocks 4000, 4001, 4002, 4003, 4006, 4007, 4008, 4009, 4010, 4011, 4012, 4073, 4074, 4075, 4076, 5007, 5023, and 5037; and tract 1303, blocks 1000, 1001, 1002, 1003, 1004, 1005, 1006, 1007, 1008, 1009, 1010, 1012, 1013, 1014, 1016, 1018, 1020, 1035, 1036, 1037, 1038, 1039, 1040, 1041, 1042, 1043, 1044, 1045, 1049, 1053, 1065, 1068, 1069, 1073, 1075, 1076, 1077, 1084, 1085, 2000, 2001, 2003, 2004, 2006, 2008, 2011, 2012, 2013, 2020, 2022, 2056, 2057, 2060, 2061, 2062, and 2063; and tract 1304, blocks 1000, 1004, 1005, 1075, 1077, 1078, and 1079.

(c) That part of the town of Janesville comprising U.S. census tract 500, blocks 1004, 1011, 1012, 1016, 1017, 1021, 1028, 1038, 1039, and 1040; and tract 1201, blocks 1020, 2001, 2029, 2033, 2036, 2040, 2041, 2045, and 2069; and tract 1202, blocks 2027, 2029, 2032, 2034, 2038, 2040, 2041, 2043, 2044, 2046, 2050, 2051, 2059, and 2072.

**BILL****SECTION 3**

(d) That part of the town of La Prairie comprising U.S. census tract 1000, blocks 1037, 1038, and 1048; and tract 1302, blocks 4013, 4014, 4015, 4016, 4017, 4018, 4023, 4024, 4025, 4026, 4027, 4028, 4029, 4030, 4031, 4032, 4033, 4034, 4035, 4036, 4037, 4038, 4039, 4040, 4041, 4042, 4043, 4044, 4045, 4046, 4047, 4048, 4049, 4050, 4051, 4052, 4054, 4055, 4056, 4057, 4058, 4059, 4060, 4061, 4062, 4063, 4064, 4065, 4066, 4067, 4068, 4069, 4070, 4071, 4072, 4080, 4081, 4082, and 4083; and tract 1400, blocks 1000, 1001, 1007, 1008, 1009, 1010, 1012, 1015, 1016, 1017, 1018, 1019, 1020, 1023, 1024, 1027, 1028, 1029, and 1044.

(e) That part of the town of Milton comprising U.S. census tract 3100, blocks 1000, 1001, 1002, 1020, 1021, 1022, 1023, 1024, 1025, 1027, 1039, 1041, 3043, 3046, 5000, 5001, 5003, 5020, 5032, 5040, 5041, 5047, and 5048.

(f) That part of the town of Rock comprising U.S. census tract 1201, blocks 3002, 3003, 3005, 3006, 3008, 3029, 3037, 3038, 3039, and 3118; and tract 1400, blocks 3010, 3011, 3014, 3016, 3019, 3020, 4020, 4021, 4023, 4024, 4025, 4026, 4027, 4029, 4030, 4031, 4032, 4033, 4035, 4036, 4056, 4058, 4071, and 4081.

(g) That part of the town of Turtle comprising U.S. census tract 2602, blocks 1000, 1001, 1002, 1003, 1004, 1005, 1006, 1007, 1008, 1009, 1010, 1013, 1014, 1015, 1016, 1017, 1018, 1019, 1020, 1021, 1022, 1023, 1024, 1025, 1026, 1027, 1028, 1029, 1030, 1031, 1032, 1033, 1034, 1035, 1036, 1049, 1050, 1051, 1052, 1053, 1054, 1060, 1071, 1072, 1073, 1119, 1120, 2000, 2001, 2002, 2003, 2004, 2005, 2006, 2007, 2008, 2009, 2010, 2017, 2019, 2022, 2023, 2024, 2026, 2027, 2028, 2029, 2030, 2031, 2032, 2033, 2034, 2035, 2037, 2040, 2140, 2141, 2142, 2151, 2157, 2170, 2171, 2172, 2173, 2174, 2175, 2177, and 2179.

(h) The village of Clinton.

(i) The cities of Janesville and Milton.

**BILL**

(j) That part of the city of Beloit comprising U.S. census tract 2602, blocks 2138, 2139, 2152, and 2153.

(4) WALWORTH COUNTY. That part of Walworth County consisting of all of the following:

(a) The towns of Bloomfield, Darien, Delavan, East Troy, Geneva, La Grange, Lafayette, Linn, Lyons, Richmond, Sharon, Spring Prairie, Sugar Creek, Troy, and Walworth.

(b) That part of the town of Whitewater comprising U.S. census tract 301, blocks 3005, 3006, 3007, 3008, 3009, 3010, 3016, 3017, 3018, 3019, 3020, 3021, 4001, 4002, 4003, 4004, 4006, 4007, 4008, 4009, 4010, 4012, 4013, 4014, 4015, 4016, 4017, 4018, 4019, 4020, 4026, 4027, 4028, 4029, 4030, 4031, 4032, 4033, 4034, 4035, 4036, 4037, 4038, 4039, 4040, 4041, 4042, 4043, 4044, 4045, 4046, 4050, 4051, 4052, 4053, 4054, 4055, 4056, 4057, 4058, 4059, 4060, 4061, 5000, 5001, 5002, 5003, 5004, 5005, 5006, 5007, 5008, 5009, 5010, 5011, 5012, 5013, 5014, 5015, 5016, 5017, 5018, 5019, 5020, 5021, 5022, 5023, 5024, and 5027; and tract 400, blocks 2025, 2073, 2077, 2078, 2079, 2083, 4026, and 4027; and tract 502, blocks 1028, 1029, 1030, 1041, and 1043.

(c) The villages of Darien, East Troy, Fontana-on-Geneva Lake, Sharon, Walworth, and Williams Bay.

(d) That part of the village of Genoa City located in the county.

(e) That part of the village of Mukwonago located in the county.

(f) The cities of Delavan, Elkhorn, and Lake Geneva.

(g) That part of the city of Burlington located in the county.

(5) WAUKESHA COUNTY. That part of Waukesha County consisting of all of the following:

(a) The towns of Eagle, Genesee, Mukwonago, Ottawa, and Vernon.

**BILL****SECTION 3**

(b) That part of the town of Waukesha comprising U.S. census tract 201600, blocks 2009, 2019, 2026, 2027, 2028, 2029, 2030, 2031, 2032, 3006, 3007, and 3015; and tract 202101, blocks 1006, 1008, 1009, 1010, 1011, 1012, 1013, 1014, 1015, 1016, 1017, 1018, 2001, 2002, 2003, 2004, 2019, 2021, 2022, 2023, 2024, 2026, 2027, 2028, 2029, 2030, 2033, 2038, 2039, 2040, 2041, 2044, 2046, 2047, 2052, 2054, 2056, 2057, 2058, 2080, 2086, 2090, 2098, and 2099; and tract 202102, blocks 3005, 3019, 3021, 3022, 4000, 4001, 4002, 4003, 4004, 4005, 4006, 4007, 4008, 4009, 4010, 4012, 4013, 4014, 4015, 4016, 4017, 4018, 4029, 4030, 4031, 4032, 4033, 4034, 4035, 4036, 4037, 4038, 4039, 4040, 4041, 4042, 4043, 4044, 4045, 4046, 4047, 4048, 4049, 4050, 4051, 4052, 4053, 4054, and 4055; and tract 202103, blocks 1010, 1011, 1017, 1018, 1023, 1024, 1026, 1027, 1028, 1032, 1033, 1034, 1037, 1053, 1054, 1055, 1056, 1057, 1058, 2000, 2001, 2002, 2003, 2004, 2005, 2006, 2007, 2008, 2009, 2010, 2011, 2012, 2013, 2014, 2015, 2016, 2017, 2018, 2019, 2020, 2021, 2022, 2023, 2024, 2025, and 2026; and tract 202201, blocks 3004, 3023, 3024, 3025, 3026, 4035, 4036, and 4037; and tract 202301, blocks 3030, 3033, 3045, 3046, 3049, 3050, 3052, 3053, 3054, 3055, and 3056; and tract 202302, blocks 7028, 7030, 7031, 7032, 7033, 7034, 7035, 7036, 7037, 7038, 7039, 7040, 7041, 7042, and 7043; and tract 203804, blocks 3026, 3027, 3028, 3029, 3030, 3037, 3038, 3039, 3040, 3041, 3042, 3043, 3044, 3045, and 3046.

(c) The villages of Big Bend, Eagle, North Prairie, and Wales.

(d) That part of the village of Dousman comprising U.S. census tract 204003, blocks 1027, 1043, 1044, 2001, 2002, 2003, 2004, 2005, 2006, 2007, 2010, 2013, 2016, 2017, 2018, 2019, 2020, 2021, 2022, 2023, 2024, 2025, 2026, 2027, 2028, 2029, 2030, 2031, 2032, 2034, 2037, 2038, 2041, 2050, 2051, 2053, 2054, 3000, 3001, 3002, 3003, 3004, 3012, 3013, 3014, 3016, 3018, 3019, 3020, 3021, 3022, 3023, 3028, 3029, 3032,

**BILL**

3033, 3034, 3035, 3036, 3037, 3041, 3043, 3047, 3052, 3056, 3061, and 3064; and tract 204004, block 5009; and tract 204100, blocks 3055, 3056, 3057, and 3059.

(e) That part of the village of Mukwonago located in the county.

(f) The city of Muskego.

(g) That part of the city of New Berlin comprising U.S. census tract 201503, blocks 5014, 5015, 5016, and 5017; and tract 201504, blocks 1000, 1001, 1002, 1003, 1004, 1005, 1006, 1007, 1008, 1009, 1010, 1011, 1012, 1013, 1014, 1015, 1016, 1017, 1018, 1019, 1020, 1021, 1022, 1023, 1024, 1025, 1026, 1027, 1028, 1029, 1030, 1031, 1032, 1033, 1034, 1035, 1036, 1037, 1038, 2000, 2001, 2002, 2003, 2004, 2005, 2006, 2007, 2008, 2009, 2010, 2011, 2012, 2013, 2014, 2015, 2016, 2017, 2018, 2019, 2020, 2021, 2022, 2023, 2024, 2025, 2026, 2027, and 2028; and tract 201505, blocks 2036 and 2038; and tract 201506, blocks 1035, 1036, 1037, 3000, 3001, 3002, 3003, 3004, 3005, 3006, 3007, 3008, 3009, 3010, 3011, 3012, 3013, 3014, 3015, 3016, 3017, 3018, 3019, 3020, 3021, 3022, 3023, and 3024; and tract 201600, blocks 1003, 1004, 1005, 1006, 1007, 1008, 1010, 1011, 4000, 4001, 4002, 4003, 4004, 4006, 4008, 4009, 4010, 4011, 4012, 4013, 4014, 4015, 4021, 4022, 4023, 4025, 4050, 4051, 4052, and 4053.

**3.12 Second congressional district.** All of the following territory constitutes the 2nd congressional district:

(1) WHOLE COUNTIES. Dane, Green, Iowa, Lafayette, and Sauk.

(2) RICHLAND COUNTY. That part of Richland County consisting of all of the following:

(a) The town of Ithaca.

(b) That part of the town of Buena Vista comprising U.S. census tract 970200, blocks 3037, 3038, 3039, 3040, 3050, 3051, 3052, 3053, 3054, 3055, 3060, 3061, 3062, 3063, 3064, 3065, 3066, 3067, 3068, 3069, 3070, 3090, 3139, and 3140; and tract

**BILL****SECTION 3**

970500, blocks 1000, 1001, 1002, 1003, 1004, 1005, 1006, 1007, 1008, 1009, 1010, 1011, 1012, 1013, 1014, 1015, 1016, 1017, 1018, 1019, 1020, 1021, 1022, 1023, 1024, 1025, 1026, 1027, 1028, 1029, 1030, 1031, 1032, 1033, 1034, 1035, 1036, 1037, 1038, 1039, 1040, 1041, 1042, 1043, 1044, 1045, 1046, 1047, 1048, 1049, 1050, 1051, 1052, 1053, 1054, 1055, 1056, 1057, 1058, 1059, 1060, 1061, 1062, 1063, 1064, 1066, 1067, 1068, 1069, 1072, 1073, 2005, 2008, 2009, 2010, 2011, 2012, 2013, 2014, 2015, 2016, 2017, 2018, 2019, 2020, 2021, 2080, 2088, 2091, 2092, 2093, 2094, 3031, 3032, 3033, 3034, 3035, 3036, 3037, 3038, 3039, 3040, 3041, 3042, 3043, 3046, 3047, 3048, 3049, 3054, 3055, 3056, 3057, 3058, 3059, 3060, 3061, 3062, 3091, 3092, 3093, 3094, 3095, 3096, 3097, 3098, 3099, 3100, 3101, 3107, 3108, 3109, 3110, 3120, 3121, 3122, 3124, and 3125.

(c) The village of Lone Rock.

(d) That part of the village of Cazenovia located in the county.

**(3) ROCK COUNTY.** That part of Rock County consisting of all of the following:

(a) The towns of Avon, Beloit, Center, Fulton, Magnolia, Newark, Plymouth, Porter, Spring Valley, and Union.

(b) That part of the town of Harmony comprising U.S. census tract 1202, blocks 3000, 3003, 3005, and 3082; and tract 1303, blocks 1017, 1021, 1022, 1023, 1024, 1025, 1026, 1027, 1029, 1030, 1031, 1032, 1033, and 1034.

(c) That part of the town of Janesville comprising U.S. census tract 1201, blocks 2014, 2015, 2016, 2017, 2018, 2019, 2020, 2021, 2022, 2032, 2043, 2056, 2057, and 2058; and tract 1202, blocks 2000, 2001, 2002, 2008, 2009, 2010, 2011, 2012, 2013, 2014, 2015, 2016, 2017, 2018, 2019, 2020, 2021, 2022, 2023, 2024, 2035, 2036, 2037, 2048, 2049, 2060, 2061, 2062, 2063, 2070, 2071, 3006, 3007, 3008, 3009, 3010, 3011, 3012, 3013, 3014, 3015, 3016, 3017, 3018, 3019, 3020, 3021, 3022, 3023, 3024, 3025,



**BILL**

1 3026, 3027, 3028, 3029, 3030, 3031, 3032, 3033, 3034, 3035, 3036, 3037, 3038, 3039,  
2 3040, 3041, 3042, 3043, 3044, 3045, 3046, 3047, 3048, 3049, 3050, 3051, 3052, 3053,  
3 3054, 3055, 3056, 3057, 3067, 3068, 3069, 3070, 3071, 3072, 3073, 3074, 3075, 3076,  
4 3077, 3085, 3086, 3087, 3088, 3089, 3090, 3091, 3092, 3093, 3094, 3096, 3097, and  
5 3098.

6 (d) That part of the town of La Prairie comprising U.S. census tract 1302, block  
7 4053; and tract 1400, blocks 1021, 1031, 1032, 1033, 1034, 1035, 1036, 1037, 1038,  
8 1039, 1040, 1041, 1042, and 1043.

9 (e) That part of the town of Milton comprising U.S. census tract 3002, blocks  
10 1000, 1001, 1002, 1003, 1004, 1005, 1006, 1025, 1026, 1027, 1028, 1029, 1030, 1031,  
11 1032, 1033, 1034, 1035, 1036, 1037, 1038, 1039, 1040, 1041, 1042, 1043, 1044, 1045,  
12 1046, 1047, 1048, 1052, 1053, and 1055; and tract 3100, blocks 1003, 1004, 1005,  
13 1006, 1007, 1008, 1009, 1010, 1011, 1012, 1013, 1014, 1015, 1016, 1017, 1018, 1019,  
14 1034, 1046, 2000, 2001, 2002, 2003, 2004, 2005, 2006, 2007, 2008, 2009, 2010, 2011,  
15 2012, 2013, 2014, 2015, 2016, 2017, 2018, 2019, 2020, 2021, 2022, 2023, 2024, 2025,  
16 2026, 2027, 2028, 2029, 2030, 2031, 2045, 2050, 2051, 2052, 2055, 3015, 3016, 3021,  
17 3022, 3023, 3034, 3035, 3036, and 3045.

18 (f) That part of the town of Rock comprising U.S. census tract 1201, blocks 3007,  
19 3011, 3013, 3014, 3015, 3016, 3017, 3018, 3019, 3020, 3021, 3022, 3023, 3024, 3025,  
20 3026, 3027, 3028, 3056, 3057, 3058, 3061, 3067, 3068, 3069, 3070, 3071, 3072, 3073,  
21 3089, 3090, 3091, 3092, 3093, 3094, 3095, 3096, 3097, 3098, 3099, 3100, 3101, 3102,  
22 3103, 3104, 3105, 3107, 3108, 3109, 3110, 3111, 3112, 3113, 3114, 3115, 3116, 3117,  
23 3119, 3120, and 3121; and tract 1400, blocks 2000, 2001, 2002, 2003, 2004, 2005,  
24 2006, 2007, 2008, 2009, 2010, 2011, 2012, 2013, 2014, 2015, 2016, 2017, 2018, 2019,

**BILL****SECTION 3**

2020, 2021, 2022, 2023, 2024, 2025, 3018, 3022, 4074, 4075, 4076, 4077, 4078, 4079,  
and 4080.

(g) That part of the town of Turtle comprising U.S. census tract 1500, blocks  
2000 and 2001; and tract 1900, blocks 1020, 1021, 1024, 1031, 2000, 2001, 2002,  
2003, 2006, and 2026; and tract 2601, blocks 1000, 1001, 1002, 1003, 1006, 1007,  
1008, 1009, 1010, 1011, 1012, 1013, 1014, 1021, 1022, 1023, 1024, 1025, 1026, 1027,  
1028, 1031, 1032, 1045, 2002, 2016, 2017, 2019, 2020, 2022, 2023, 2024, 2025, 2027,  
2031, 2035, 2040, 2044, and 2046; and tract 2602, blocks 1011, 1012, 1037, 1038,  
1039, 1040, 1042, 1044, 1046, 1048, 1055, 1059, 1062, 1064, 1065, 1066, 1067, 1068,  
1069, 1070, 1074, 1075, 1076, 1077, 1082, 1083, 1084, 1085, 1086, 1087, 1088, 1089,  
1090, 1091, 1102, 1103, 2018, 2021, 2044, 2047, 2076, 2079, 2083, 2099, 2103, 2110,  
2112, 2113, 2116, 2117, 2118, 2119, 2120, 2123, 2161, 2162, and 2164.

(h) The villages of Footville and Orfordville.

(i) The city of Evansville.

(j) That part of the city of Beloit comprising U.S. census tract 1500, blocks 1000,  
1001, 1002, 1003, 1004, 1005, 1006, 1007, 1008, 1009, 1010, 1011, 1012, 1013, 1014,  
1015, 1016, 1017, 1018, 2002, 2003, 2004, 2005, 2006, 2007, 2008, 2009, 2010, 2011,  
2012, 2013, 2014, 2015, 2016, 2017, 2018, 2019, 2020, 2021, 2022, 2023, 2024, 2025,  
2026, 2027, 2028, 2029, 2030, 2031, 2032, 2033, 2034, 2035, 2036, 2037, 2038, 2039,  
2040, 2041, 2042, 2043, 2044, 2045, 2046, 2047, 2048, 2049, 2050, 2051, 2052, 2053,  
2054, 2055, 2056, 2057, 2058, 2059, 2060, 2061, and 2062; and tract 1600, blocks  
1000, 1001, 1002, 1003, 1004, 1005, 1006, 1007, 1008, 1009, 1010, 1011, 1012, 2000,  
2001, 2002, 2003, 2004, 2005, 2006, 2007, 2008, 2009, 2010, 2011, 2012, 2013, 2014,  
2015, 2016, 2017, 2018, 2019, 2020, 3000, 3001, 3002, 3003, 3004, 3005, 3006, 3007,  
3008, 3009, 3010, 3011, 3012, 3013, 3014, 4000, 4001, 4002, 4003, 4004, 4005, 4006,

**BILL**

1 4007, 4008, 4009, 4010, 4011, 4012, 4013, 4014, 4015, 4016, 4017, 4018, 4019, and  
2 4020; and tract 1700, blocks 1006, 1008, 1009, 1010, 1011, 1012, 1013, 1014, 1015,  
3 1016, 1017, 1018, 1019, 1020, 1021, 1022, 1023, 1024, 1025, 1026, 1027, 1028, 1029,  
4 1030, 1031, 1032, 1033, 1034, 1035, 1036, 1037, 1038, 1039, 1040, 1041, 1042, 1043,  
5 1044, 1045, 1046, 1047, 1048, 1049, 1050, 1051, 1052, 1053, 1054, 1055, 1056, 1057,  
6 2000, 2001, 2002, 2003, 2004, 2005, 2006, 2007, 2008, 2009, 2010, 2011, 2012, 2013,  
7 2014, 2015, 2016, 2017, 2018, 2019, 2020, 2021, 2022, 2023, 2024, 2025, 2026, 2027,  
8 2028, 2029, 2030, 2031, 2032, 2033, 2034, 2035, 2036, 2037, 2038, 2039, 2040, 3000,  
9 3001, 3002, 3003, 3004, 3005, 3006, 3007, 3008, 3009, 3010, 3011, 3012, 3013, 3014,  
10 3015, 3016, 3017, 3018, 3019, and 3020; and tract 1800, blocks 1000, 1001, 1002,  
11 1003, 1004, 1005, 1006, 1007, 1008, 1009, 1010, 1011, 1012, 1013, 1014, 1015, 1016,  
12 1017, 1018, 1019, 1020, 1021, 2000, 2001, 2002, 2003, 2004, 2005, 2006, 2007, 2008,  
13 2009, 2010, 2011, 2012, 2013, 2014, 2015, 2016, 2017, 2018, 2019, 2020, 2021, 2022,  
14 3000, 3001, 3002, 3003, 3004, 3005, 3006, 3007, 3008, 3009, 3010, 3011, 3012, 3013,  
15 3014, 3015, 3016, 3017, 3018, 3019, 3020, 4000, 4001, 4002, 4003, 4004, 4005, 4006,  
16 4007, 4008, 4009, 4010, 4011, 4012, 4013, 4014, 4015, 4016, 4017, 4018, 4019, 4020,  
17 4021, 4022, 4023, 4024, 4025, 4026, and 4027; and tract 1900, blocks 1000, 1001,  
18 1002, 1003, 1004, 1005, 1006, 1007, 1008, 1009, 1010, 1011, 1012, 1013, 1014, 1015,  
19 1016, 1017, 1018, 1019, 1022, 1023, 1025, 1026, 1027, 1028, 1029, 1030, 1032, 1033,  
20 1034, 1035, 1036, 1037, 1038, 1039, 2004, 2005, 2007, 2008, 2009, 2010, 2011, 2012,  
21 2013, 2014, 2015, 2016, 2017, 2018, 2019, 2020, 2021, 2022, 2023, 2024, and 2025;  
22 and tract 2000, blocks 1000, 1001, 1002, 1003, 1004, 1005, 1006, 1007, 1008, 1009,  
23 1010, 1011, 1012, 1013, 1014, 1015, 1016, 1017, 1018, 1019, 1020, 1021, 1022, 1023,  
24 1024, 1025, 1026, 1027, 1028, 1029, 1030, 1031, 1032, 1033, 1034, 1035, 1036, 2000,  
25 2001, 2002, 2003, 2004, 2005, 2006, 2007, 2008, 2009, 2010, 2011, 2012, 2013, 2014,

**BILL****SECTION 3**

1 2015, 2016, 2017, 2018, 2019, 2020, 2021, 2022, 2023, 2024, 2025, 2026, 2027, 2028,  
2 2029, 2030, 2031, 2032, 2033, 2034, 2035, 2036, 2037, 2038, 2039, 2040, 2041, 2042,  
3 2043, 2045, 2047, 2048, 2049, 2050, 2051, 2052, 2053, 2054, 2055, 2056, 2057, 2058,  
4 2059, and 2060; and tract 2100, blocks 1008, 1010, 1012, 1020, 1024, 1025, 1028,  
5 1030, 1031, 1033, 1034, 1035, 1036, 1037, 1038, 1042, 1044, 1046, 1048, 1050, 1051,  
6 1052, 1056, 1057, 1058, 1059, 1060, 1062, 1063, 1064, 1066, 1067, 1068, 1069, 1070,  
7 1071, 1072, 1073, 1074, 1075, 2000, 2001, 2002, 2003, 2004, 2005, 2006, 2007, 2008,  
8 2009, 2010, 2011, 2012, 2013, 3000, 3001, 3002, 3003, 3004, 3005, 3006, 3007, 3008,  
9 3009, 3010, 3011, 3012, 3013, 3014, 3015, 3016, 3017, 3018, and 3019; and tract 2200,  
10 blocks 1003, 1004, 1005, 1009, 1011, 1012, 1013, 1014, 1015, 1016, 1017, 1018, 1022,  
11 1023, 1024, 1025, 1026, 1027, 1028, 1029, 1032, 1035, 1039, 1043, 1046, 2019, 2020,  
12 2022, 2023, 2025, 2030, 2031, 2046, 2049, 2051, 2056, 2057, 2067, 2068, 2069, and  
13 2073; and tract 2300, blocks 1008, 1009, 1010, 1017, 1018, 1021, 1022, 1023, 1024,  
14 1025, 1026, 1030, 1031, 1033, 2001, 2002, 2006, 2015, 2016, 2017, 2018, 2024, 2025,  
15 2026, and 2027; and tract 2400, blocks 1008, 1009, 1010, 1011, 1012, 1013, 1014,  
16 1015, 1016, 1018, 1026, 1027, and 2023; and tract 2500, blocks 1000, 1001, 1002,  
17 1003, 1004, 1005, 1006, 1007, 1008, 1009, 1010, 1011, 1012, 1013, 1014, 1015, 1018,  
18 1019, 1020, 1021, 1022, 1023, 1024, 1025, 1026, 1027, 1028, 1029, 1030, 1031, 2000,  
19 2001, 2002, 2003, 2004, 2005, 2006, 2007, 2008, 2009, 2010, and 2011; and tract 2601,  
20 blocks 1004, 1005, 1015, 1016, 1017, 1018, 1019, 1020, 1029, 1030, 1033, 1034, 1035,  
21 1036, 1037, 1038, 1039, 1040, 1041, 1042, 1043, 1044, 1046, 1047, 2000, 2001, 2003,  
22 2004, 2005, 2006, 2007, 2008, 2009, 2010, 2011, 2012, 2013, 2014, 2015, 2018, 2021,  
23 2026, 2028, 2029, 2030, 2032, 2033, 2034, 2036, 2037, 2038, 2039, 2041, 2042, 2043,  
24 2045, 2047, 2048, 3000, 3001, 3002, 3003, 3004, 3005, 3006, 3007, 3008, 3009, 3010,  
25 3011, 3012, 3013, 3014, 3015, 3016, 3017, 3018, 3019, 3020, 3021, 3022, 3023, 3024,

**BILL**

3025, 3026, 3027, 3028, 3029, 3030, 3031, 3032, 3033, 3034, 3035, 3036, 3037, 3038, 3039, 3040, 3041, 3042, 3043, 3044, 3045, 3046, 3047, 3048, 3049, and 3050; and tract 2602, blocks 1041, 1043, 1045, 1047, 1056, 1057, 1058, 1061, 1063, 1078, 1079, 1080, 1081, 1092, 1093, 1094, 1095, 1096, 1097, 1098, 1099, 1100, 1101, 1104, 1105, 1106, 1107, 1108, 1109, 1110, 1111, 1112, 1113, 1114, 1115, 1116, 1117, 1118, 2011, 2012, 2013, 2014, 2015, 2016, 2020, 2025, 2036, 2038, 2039, 2041, 2042, 2043, 2045, 2046, 2048, 2049, 2050, 2051, 2052, 2053, 2054, 2055, 2056, 2057, 2058, 2059, 2060, 2061, 2062, 2063, 2064, 2065, 2066, 2067, 2068, 2069, 2070, 2071, 2072, 2073, 2074, 2075, 2077, 2078, 2080, 2081, 2082, 2084, 2085, 2086, 2087, 2088, 2089, 2090, 2091, 2092, 2093, 2094, 2095, 2096, 2097, 2098, 2100, 2101, 2102, 2104, 2105, 2106, 2107, 2108, 2109, 2111, 2114, 2115, 2121, 2122, 2124, 2125, 2126, 2127, 2128, 2129, 2130, 2131, 2132, 2133, 2134, 2135, 2136, 2137, 2143, 2144, 2145, 2146, 2147, 2148, 2149, 2150, 2154, 2155, 2156, 2158, 2159, 2160, 2163, 2165, 2166, 2167, 2168, 2169, 2176, 2178, and 2180.

(k) That part of the city of Brodhead located in the county.

(L) That part of the city of Edgerton located in the county.

**3.13 Third congressional district.** All of the following territory constitutes the 3rd congressional district:

(1) WHOLE COUNTIES. Adams, Buffalo, Crawford, Dunn, Eau Claire, Grant, La Crosse, Pepin, Pierce, Portage, Trempealeau, and Vernon.

(2) CHIPPEWA COUNTY. That part of Chippewa County consisting of all of the following:

(a) The towns of Hallie, Howard, Lafayette, Sigel, and Wheaton.

(b) That part of the town of Anson comprising U.S. census tract 11000, blocks 6045 and 6071.

**BILL****SECTION 3**

1 (c) That part of the town of Eagle Point comprising U.S. census tract 10500,  
2 blocks 4058, 4059, and 4062.

3 (d) That part of the town of Edson comprising U.S. census tract 10800, blocks  
4 1054, 1055, 1056, 1057, 1063, 4000, 4001, 4002, 4003, 4004, 4005, 4006, 4007, 4008,  
5 4009, 4010, 4011, 4018, 4019, 4020, 4021, 4022, 4023, 4024, 4025, 4026, 4027, 4028,  
6 4029, 4030, 4031, 4032, 4033, 4034, 4035, 4036, 4037, 4038, 4039, 4040, 4041, 4042,  
7 4043, 4044, 4045, 4046, 4047, 4048, 4049, 4059, 5030, 5067, 5069, 5070, 5075, 5076,  
8 5079, 5080, 5081, 5082, 5092, 5093, 5094, 5095, 5096, 5097, 5098, 5099, 5100, 5101,  
9 5102, and 5105.

10 (e) That part of the town of Goetz comprising U.S. census tract 10800, blocks  
11 1002, 1004, 1005, 1006, 1008, 1009, 1014, 1015, 1029, 1031, 1032, 1036, 2000, 2001,  
12 2002, 2003, 2041, 2056, 3000, 3001, 3020, and 3021; and tract 10900, blocks 3009,  
13 3014, 3015, 3016, 3017, 3077, 3078, 3091, and 3092; and tract 11000, blocks 6046,  
14 6059, 6060, 6061, 6062, 6063, 6064, 6065, 6066, 6067, 6068, 6072, 6075, 6076, 6077,  
15 6078, 6079, 6080, 6083, and 6084.

16 (f) The villages of Boyd, Cadott, and Lake Hallie.

17 (g) The city of Chippewa Falls.

18 (h) That part of the city of Eau Claire located in the county.

19 **(3) JACKSON COUNTY.** That part of Jackson County consisting of all of the  
20 following:

21 (a) The towns of Adams, Albion, Brockway, Curran, Franklin, Garfield, Hixton,  
22 Irving, Komensky, Manchester, Melrose, Millston, North Bend, Northfield, and  
23 Springfield.

24 (b) That part of the town of Alma comprising U.S. census tract 960200, blocks  
25 1090, 1098, 1099, 1104, 1105, 1106, 1107, 1109, 1112, 1114, 1115, 1116, 1120, 1121,

**BILL**

2020, 2021, 2026, 2027, 2028, 2071, 2072, 2073, 2075, 2078, 2079, 2080, 2081, 2082, 2083, 2084, 2086, 2087, 2090, 2091, 2092, 2095, 2099, 2105, 3052, 3053, 3054, 3055, 3056, 3057, 3058, 3062, 3063, 3064, 3065, 3068, 3069, 3094, and 3095.

(c) The villages of Alma Center, Hixton, Melrose, Merrilan, and Taylor.

(d) The city of Black River Falls.

**(4) JUNEAU COUNTY.** That part of Juneau County consisting of all of the following:

(a) The towns of Fountain, Kildare, Lemonweir, Lindina, Lyndon, Marion, Orange, Plymouth, Seven Mile Creek, Summit, and Wonewoc.

(b) That part of the town of Clearfield comprising U.S. census tract 100200, blocks 1182 and 1191; and tract 100300, blocks 2096, 2097, 2098, 2099, and 2101; and tract 100400, blocks 1000, 1010, 3004, 3005, 3006, 3007, 3008, 4000, and 4007.

(c) That part of the town of Germantown comprising U.S. census tract 100300, blocks 1036, 1037, 1038, 1039, 1040, 1044, 1045, 1046, 1047, 1048, 1049, 1050, 1051, 1052, 1053, 1054, 1055, 1056, 1057, 1058, 1059, 1060, 1061, 1062, 1063, 1064, 1065, 1066, 1067, 1068, 1069, 1070, 1071, 1072, 1073, 1074, 1075, 1082, 1083, 1084, 1085, 1086, 1087, 1088, 1089, 1090, 1091, 1092, 1093, 1094, 1095, 1096, 1097, 1098, 1099, 1100, 1101, 1102, 1103, 1104, 1105, 1106, 1107, 1108, 1109, 1110, 1111, 1112, 1113, 1114, 1115, 1116, 1117, 1118, 1121, 1122, 1123, 1124, 1125, 1126, 1127, 1133, 1134, 1135, 1136, and 1137; and tract 100400, blocks 2000, 2001, 2002, 2003, 3000, 3001, 3002, 3003, 3012, 3013, 3014, 3015, 3016, and 3028.

(d) That part of the town of Lisbon comprising U.S. census tract 100200, blocks 1190, 2000, 2002, 2003, 2004, 2005, 2006, 2007, 2008, 2009, 2010, 2013, 2014, 2015, 2016, 2017, 2018, 2019, 2020, 2021, 2022, 2023, 2024, 2025, 2026, 2027, 2028, 2032, 2033, 2034, 2035, 2036, 2037, 2042, 2043, 2052, 3008, 3009, 3010, 3011, 3012, 3013,

**BILL****SECTION 3**

1 3014, 3025, 3075, and 3076; and tract 100400, blocks 1011, 1012, 1013, 1014, 1015,  
2 1016, 1026, 1027, 1028, 1066, 1067, 1068, 1069, 3009, 3010, 3011, 3029, 3030, 3031,  
3 3032, 3033, 3034, 3035, 3036, 3037, 3039, 3040, 4005, 4006, 4008, 4018, 4019, 4020,  
4 4027, 4050, 4051, 4052, 4053, 4054, 4079, 4080, 4081, 4082, 4083, 4092, 4093, 4104,  
5 and 4111.

6 (e) The villages of Camp Douglas, Hustler, Lyndon Station, Union Center, and  
7 Wonewoc.

8 (f) The cities of Elroy, Mauston, and New Lisbon.

9 (g) That part of the city of Wisconsin Dells located in the county.

10 **(5) MONROE COUNTY.** That part of Monroe County consisting of all of the  
11 following:

12 (a) The towns of Adrian, Angelo, Clifton, Glendale, Grant, Greenfield,  
13 Jefferson, Lafayette, Leon, Little Falls, New Lyme, Oakdale, Portland, Ridgeville,  
14 Sheldon, Sparta, Tomah, Wellington, Wells, and Wilton.

15 (b) That part of the town of La Grange comprising U.S. census tract 950100,  
16 block 3075; and tract 950500, blocks 1003, 1007, 1010, 1015, 1026, 1030, 1040, 1041,  
17 1061, 1064, 1066, 1071, 1080, 1092, and 1133; and tract 950600, blocks 2007, 2008,  
18 2009, 2010, 2021, 2027, 2030, 2031, 2035, 2052, 2054, and 2055; and tract 950700,  
19 blocks 2038, 2039, and 2040.

20 (c) The villages of Cashton, Kendall, Melvina, Norwalk, Oakdale, and Wilton.

21 (d) The city of Sparta.

22 (e) That part of the city of Tomah comprising U.S. census tract 950100, blocks  
23 3076, 3077, 3078, 3079, 3080, 4053, 4054, 4076, 4077, 4078, 4111, 4112, 4115, 4116,  
24 4127, and 4136; and tract 950500, blocks 1000, 1001, 1002, 1008, 1009, 1011, 1012,  
25 1013, 1014, 1016, 1017, 1018, 1019, 1020, 1021, 1022, 1023, 1024, 1025, 1027, 1028,



**BILL**

1 1029, 1031, 1035, 1036, 1037, 1038, 1039, 1057, 1060, 1062, 1063, 1065, 1067, 1068,  
2 1069, 1070, 1072, 1073, 1074, 1075, 1076, 1077, 1078, 1079, 1082, 1083, 1084, 1085,  
3 1086, 1087, 1088, 1089, 1091, 1099, 1100, 1101, 1102, 1103, 1104, 1105, 1106, 1107,  
4 1108, 1109, 1110, 1111, 1112, 1113, 1114, 1115, 1116, 1117, 1118, 1119, 1120, 1125,  
5 1126, 1127, 1128, 1129, 1130, 1131, 1132, 1134, 1135, 1136, 1137, 1138, 1139, 1140,  
6 2000, 2001, 2002, 2003, 2004, 2005, 2006, 2007, 2008, 2009, 2010, 2011, 2012, 2013,  
7 2014, 2015, 2016, 2017, 2018, 2019, 2020, 2021, 2022, 2023, 2024, 2035, 3000, 3001,  
8 3002, 3003, 3004, 3005, 3006, 3007, 3008, 3009, 3010, 3011, 3012, 3013, 3014, 3015,  
9 3016, 3017, 3018, 3019, 3020, 3021, 3022, 4000, 4001, 4002, 4003, 4004, 4005, 4006,  
10 4007, 4008, 4009, 4010, 4011, 4012, 4013, 4014, 4015, 4016, 4017, 4018, 4019, 4020,  
11 4021, 4022, and 4023; and tract 950600, blocks 1000, 1001, 1002, 1003, 1004, 1005,  
12 1006, 1007, 1008, 1009, 1010, 1011, 1012, 1013, 1014, 1015, 1016, 1017, 1018, 1019,  
13 1020, 1021, 1022, 1023, 1024, 1025, 1026, 1027, 1028, 1029, 1030, 1031, 1032, 1033,  
14 1034, 1035, 1036, 1037, 1038, 1039, 1040, 1041, 1042, 1043, 1044, 1045, 1046, 1047,  
15 1048, 1049, 1050, 1051, 1052, 1053, 1054, 1055, 1056, 1057, 1058, 1059, 1060, 1061,  
16 1062, 1063, 1064, 1065, 1066, 1067, 1068, 1069, 1070, 1071, 1072, 1073, 1074, 1075,  
17 1076, 1077, 1078, 1079, 1080, 1081, 1082, 1083, 1084, 1085, 1086, 1087, 1088, 1089,  
18 1090, 1091, 1092, 1093, 1096, 1099, 1100, 1101, 1102, 1103, 1104, 1105, 1106, 1107,  
19 1108, 1109, 1110, 1113, 1114, 1115, 1116, 1117, 1118, 1119, 1120, 1121, 1122, 1123,  
20 1124, 1125, 1126, 1127, 1128, 1129, 1132, 1133, 2000, 2001, 2002, 2003, 2004, 2011,  
21 2012, 2013, 2014, 2015, 2016, 2017, 2018, 2019, 2020, 2022, 2023, 2024, 2025, 2026,  
22 2028, 2029, 2032, 2033, 2036, 2037, 2038, 2039, 2040, 2041, 2042, 2043, 2044, 2045,  
23 2046, 2047, 2048, 2049, 2050, 2057, 2058, 2059, 2060, 2061, 2062, 2063, 2064, 2065,  
24 2066, 2073, 2074, 2075, 3000, 3001, 3002, 3003, 3004, 3005, 3006, 3007, 3008, 3009,  
25 3010, 3011, 3012, 3013, 3014, 3015, 3016, 3017, 3018, 3019, 3020, 3021, 3022, 3023,

**BILL****SECTION 3**

1 3024, 3025, 3026, 3027, 3028, 3029, 3030, 3031, 3032, 3033, 3034, 3035, 3036, 3037,  
2 3038, 3039, 3040, 3041, 3042, and 3043; and tract 950700, blocks 2145, 2147, 2148,  
3 2152, 2153, 2154, 2155, 2156, 2157, 2158, 3024, 3027, 3028, and 3029.

4 **(6) RICHLAND COUNTY.** That part of Richland County consisting of all of the  
5 following:

6 (a) The towns of Akan, Bloom, Dayton, Eagle, Forest, Henrietta, Marshall,  
7 Orion, Richland, Richwood, Rockbridge, Sylvan, Westford, and Willow.

8 (b) That part of the town of Buena Vista comprising U.S. census tract 970200,  
9 block 3078.

10 (c) The villages of Boaz and Yuba.

11 (d) That part of the village of Viola located in the county.

12 (e) The city of Richland Center.

13 **(7) WOOD COUNTY.** That part of Wood County consisting of all of the following:

14 (a) The towns of Cranmoor, Grand Rapids, Milladore, Port Edwards, Rudolph,  
15 Saratoga, Seneca, Sherry, and Sigel.

16 (b) The villages of Biron, Port Edwards, Rudolph, and Vesper.

17 (c) That part of the village of Milladore located in the county.

18 (d) The cities of Nekoosa and Wisconsin Rapids.

19 **3.14 Fourth congressional district.** All of the following territory constitutes  
20 the 4th congressional district:

21 **(1) MILWAUKEE COUNTY.** That part of Milwaukee County consisting of all of the  
22 following:

23 (a) The villages of Brown Deer, Fox Point, Shorewood, West Milwaukee, and  
24 Whitefish Bay.

**BILL**

(b) That part of the village of Bayside comprising U.S. census tract 30100, blocks 1000, 1001, 1002, 1003, 1004, 1005, 1006, 1007, 1008, 1009, 1010, 1011, 1012, 1013, 1014, 1015, 1016, 1017, 1019, 1020, 1021, 1022, 1023, 1024, 1025, 1027, 1028, 1029, 1030, 1031, 1032, 1033, 1034, 1035, 1036, 1037, 1038, 2002, 2003, 2004, 2005, 2006, 2007, 2008, 2009, 2010, 2011, 2012, 2013, 2014, 2015, 2016, 2017, 2018, 2019, 2020, 2021, 2022, 2023, 2024, 2025, 2026, 2027, 2028, 2029, 2030, 2031, 2032, 3000, 3001, 3002, 3003, 3004, 3005, 3006, 3007, 3008, 3009, 3010, 3011, 3012, 3014, 3015, 3016, 3018, 3019, 3020, 3021, 3022, 3023, 3025, 3026, 3027, 3028, 3029, 3030, and 3033.

(c) The cities of Cudahy, Glendale, South Milwaukee, and St. Francis.

(d) That part of the city of Milwaukee located in the county.

**(2) WAUKESHA COUNTY.** That part of Waukesha County consisting of all of the following:

(a) That part of the village of Butler comprising U.S. census tract 200600, block 1023.

(b) That part of the city of Milwaukee located in the county.

**3.15 Fifth congressional district.** All of the following territory constitutes the 5th congressional district:

**(1) WHOLE COUNTIES.** Jefferson and Washington.

**(2) DODGE COUNTY.** That part of Dodge County consisting of all of the following:

(a) The towns of Ashippun, Calamus, Clyman, Elba, Emmet, Herman, Hustisford, Lebanon, Lowell, Portland, Rubicon, and Shields.

(b) That part of the town of Beaver Dam comprising U.S. census tract 960400, blocks 3001, 3002, 3003, 3004, 3005, 3006, 3007, 3008, 3009, 3011, 3012, 3013, 3014, 3015, 3016, 3017, 3035, 3036, 3037, 3040, 3041, 3042, 3043, 3044, 3045, 3046, 3047,

**BILL****SECTION 3**

3048, 3049, 3051, 3052, 3053, 3054, 3055, 3056, 3057, 3058, 3059, 3060, 3061, 3062, 3063, 3064, 3065, 3066, 3068, 3069, 3070, 3071, 3072, 3073, 3074, 3076, 3077, 3078, 3080, 3084, 3085, 3086, 3087, 3088, 3089, 3090, 3091, 3092, 3093, 3094, 3095, 3096, 3097, 3098, 3099, 3100, 3101, 3102, 3106, 3107, 3108, 3109, 3110, 3111, 3112, 3113, 3114, 3115, 3117, 3118, 3119, 3120, 3121, 3122, 3123, and 3124; and tract 960600, blocks 2004, 2005, 2006, 2016, 2017, 2018, 2020, 2021, 2022, 2023, 2024, 2025, 2026, 2027, 2028, 2055, 2056, 2121, 2122, and 2126; and tract 960800, block 4029; and tract 960900, blocks 1000, 1008, 1009, 1015, 1023, 1024, 2019, 2027, 2029, 2030, 2031, 2032, 2033, 2036, 2038, 2039, and 2040; and tract 961000, blocks 2008, 2020, 2021, 2022, 2023, 2024, 2025, 2026, 2028, 2029, 2030, 2031, 2032, 2033, 2034, and 2038; and tract 961800, blocks 1001, 1002, 1003, 1004, 1005, 1006, 1007, 1008, 1009, 1010, 1011, 1012, 1017, 1018, 1019, and 1020.

(c) That part of the town of Hubbard comprising U.S. census tract 960200, block 3175; and tract 961100, blocks 4010, 4011, 4012, 4013, 4014, 4015, 4016, 4017, 4018, 4019, 4020, 4021, 4022, 4023, and 4024; and tract 961200, blocks 3034, 3035, 3036, and 3037; and tract 961300, block 5032; and tract 961400, blocks 1152, 1153, 2002, 2003, 2004, 2005, 2006, 2007, 2008, 2009, 2010, 2011, 2017, 2018, 2019, 2020, 2029, 2034, 2035, 2036, 2037, 2038, 2039, 2040, 2041, 2042, 2043, 2044, 2045, 2046, 2047, 2048, 2050, 2053, 2054, 2055, 2056, 2057, 2058, 2059, 2060, 2061, 2062, 2063, 2064, 2065, 2070, 2071, 2073, 2074, 2078, 2079, 2080, 2081, 2082, 2083, 2084, 2085, 2086, 2087, 2088, 2089, 2090, 3000, 3001, 3002, 3004, 3006, 3007, 3008, 3009, 3010, 3011, 3012, 3013, 3014, 3015, 3016, 3017, 3018, 3019, 3020, 3021, 3022, 3023, 3024, 3025, 3037, 3038, 3039, 3040, 3041, 3053, 3054, 3055, 3056, 3057, 3058, 3059, 3060, 3061, 3062, 3063, 3064, 3065, 3066, 3067, 3068, 3078, 3079, 3080, 3081, 3082, 3083, 3084, 3085, 3086, 3087, 3088, 3089, 3090, 3091, 3092, 3093, 3094, 3095, 3096, 3099, 3100,

**BILL**

1 3101, 3102, 3106, 3107, 3108, 3109, 3110, 3111, 3112, 3113, 3114, 3115, and 3116; and  
2 tract 961600, blocks 2000, 2001, 2002, 2003, 2004, 2005, 2006, and 2020.

3 (d) That part of the town of Lomira comprising U.S. census tract 960100, blocks  
4 1114, 1115, 1116, and 1132.

5 (e) That part of the town of Oak Grove comprising U.S. census tract 960400,  
6 blocks 3000, 3018, 3019, 3020, 3021, 3022, 3023, 3024, 3025, 3026, 3027, 3028, 3029,  
7 3030, 3031, 3032, 3033, 3034, 3038, and 3039; and tract 961100, blocks 1009, 1010,  
8 1011, 1012, 1013, 1014, 1015, 1016, 1017, 1018, 1019, 1020, 1021, 1022, 1023, 1024,  
9 1031, 1032, 1033, 1034, 1035, 1036, 1037, 1040, 1041, 1042, 1044, 1045, 1046, 1047,  
10 1048, 1049, 1050, 1051, 1052, 2000, 2001, 2002, 2003, 2004, 2020, 2021, 2022, 2023,  
11 2027, 2028, 2037, 2038, 3000, 3003, 3004, 3009, 3021, 3022, 4000, 4001, 4002, 4003,  
12 4004, 4005, 4006, 4007, 4008, 4009, 4025, 4026, 4027, 4028, 4029, 4030, 4031, 4032,  
13 4033, 4035, 4064, 4066, 4067, 4069, 4070, 4071, 4072, 4075, 4076, 4105, and 4107;  
14 and tract 961200, blocks 2034, 2036, 2049, and 2050; and tract 961400, blocks 2066,  
15 2067, 2068, 2069, 2072, 2075, 2076, and 2077; and tract 961800, blocks 1000, 1079,  
16 and 1080.

17 (f) That part of the town of Theresa comprising U.S. census tract 960100, blocks  
18 1127, 1128, 1129, 1130, 1131, 1135, 1136, 1137, 1140, 1141, 1146, 3016, 3017, 3018,  
19 3019, 3020, 3021, 3022, 3023, 3024, 3025, 3026, 3027, 3028, 3029, 3030, 3031, 3032,  
20 3033, 3034, 3035, 3036, 3037, 3038, 3039, 3040, 3041, 3042, 3043, 3044, 3045, 3046,  
21 3047, 3048, 3049, 3050, 3051, 3052, 3059, 3063, 3064, 3066, 3067, 3068, 3069, 3070,  
22 3073, 3074, 3076, 3077, 3083, 3084, 3086, 3112, 3114, 3120, 3128, 3129, 3130, 3132,  
23 3133, 3134, 3136, 3137, 3139, 3141, 3142, and 3143; and tract 961400, blocks 1000,  
24 1001, 1002, 1003, 1004, 1045, 1046, 1047, 1048, 1049, 1050, 1051, 1052, 1083, and  
25 1084.

**BILL****SECTION 3**

1 (g) The villages of Clyman, Hustisford, Iron Ridge, Lowell, Neosho, and  
2 Reeseville.

3 (h) The city of Juneau.

4 (i) That part of the city of Hartford located in the county.

5 (j) That part of the city of Watertown located in the county.

6 (3) MILWAUKEE COUNTY. That part of Milwaukee County consisting of the cities  
7 of Greenfield, Wauwatosa, and West Allis.

8 (4) WALWORTH COUNTY. That part of Walworth County consisting of all of the  
9 following:

10 (a) That part of the town of Whitewater comprising U.S. census tract 400,  
11 blocks 2006, 2030, 2032, 2033, 2034, 2036, 2037, 2066, 2068, 2069, 2070, 2072, 2080,  
12 2082, 2084, 2085, 2086, 2087, 2089, and 2092; and tract 501, blocks 2003, 2005, and  
13 2007; and tract 502, block 1004.

14 (b) That part of the city of Whitewater located in the county.

15 (5) WAUKESHA COUNTY. That part of Waukesha County consisting of all of the  
16 following:

17 (a) The towns of Brookfield, Delafield, Lisbon, Merton, Oconomowoc, and  
18 Summit.

19 (b) That part of the town of Waukesha comprising U.S. census tract 201300,  
20 blocks 4001, 4002, 4008, 4009, 4012, 4013, 4014, 4019, 4025, 4026, 4029, and 4038;  
21 and tract 201600, blocks 2010, 2013, 2014, and 2016; and tract 202101, blocks 1019,  
22 1020, 1022, 1023, 1024, 1026, 1028, 1029, 2013, 2016, 2017, 2018, 2020, 2036, and  
23 2037; and tract 202102, blocks 1010, 1012, and 1013; and tract 202103, blocks 1002  
24 and 1051; and tract 202201, blocks 3010, 3011, 3014, 4002, 4003, 4004, 4008, 4010,  
25 4012, 4020, 4024, 4031, and 4039; and tract 202202, blocks 1012, 1013, 1014, 1016,

**BILL**

1 3001, 3007, and 3008; and tract 202301, blocks 1013, 1018, 1019, 1020, 1021, 1026,  
2 1027, 1030, 1031, 2005, 2006, 2007, 2008, 3008, 3015, 3016, 3022, 3024, 3025, 3027,  
3 3031, and 3034; and tract 202302, block 4012; and tract 202400, blocks 1001, 1006,  
4 1019, 2005, 4005, 4012, and 4013; and tract 202500, blocks 1000, 1001, 1003, 1004,  
5 3000, 3002, 3009, 3013, 3016, 3017, 3018, 3019, 3020, 3022, 3033, 3035, 3036, 3037,  
6 3038, 3039, 3040, 3041, 3044, 3045, 3046, 3047, 3053, 3054, 5001, 5002, 5003, 5004,  
7 and 5005; and tract 202800, blocks 1026, 1031, 1033, and 1034; and tract 202902,  
8 blocks 3009, 3010, 3011, 3023, 3025, and 3026.

9 (c) The villages of Chenequa, Elm Grove, Hartland, Lannon, Menomonee Falls,  
10 Merton, Nashotah, Oconomowoc Lake, Pewaukee, and Sussex.

11 (d) That part of the village of Butler comprising U.S. census tract 200600,  
12 blocks 1000, 1001, 1002, 1003, 1004, 1005, 1006, 1007, 1008, 1009, 1010, 1011, 1012,  
13 1013, 1014, 1015, 1016, 1017, 1018, 1019, 1020, 1021, 1022, 1024, 1025, 1026, 1027,  
14 1028, 1029, 1030, 1031, 1032, 1033, 1034, 1035, 1036, 1037, 1038, 1039, 1040, 1041,  
15 1042, 1043, 1044, 1045, 1046, 1047, 1048, 2000, 2001, 2002, 2003, 2004, 2005, 2006,  
16 2007, 2008, 2009, 2010, 2011, 2012, 2013, 2014, 2015, 2016, 2017, 2018, 2019, 2020,  
17 2021, 2022, 2023, 2024, 2025, 2026, 2027, 2028, 2029, 2030, 2031, 2032, 2033, 2034,  
18 and 2035.

19 (e) That part of the village of Dousman comprising U.S. census tract 204003,  
20 blocks 1026 and 2000; and tract 204100, blocks 3050 and 4071.

21 (f) That part of the village of Lac La Belle located in the county.

22 (g) The cities of Brookfield, Delafield, Oconomowoc, Pewaukee, and Waukesha.

23 (h) That part of the city of New Berlin comprising U.S. census tract 201300,  
24 blocks 1000, 1001, 1002, 1003, 1004, 1005, 1006, 1007, 1008, 1009, 1010, 1011, 1012,  
25 1013, 1014, 1015, 1016, 2000, 2001, 2002, 2003, 2004, 2005, 2006, 2007, 2008, 2009,

**BILL****SECTION 3**

1 2010, 2011, 2012, 2013, 2014, 2015, 2016, 2017, 2018, 2019, 2020, 2021, 2022, 2023,  
2 2024, 2025, 2026, 2027, 3000, 3001, 3002, 3003, 3004, 3005, 3006, and 3007; and tract  
3 201402, blocks 1000, 1001, 1002, 1003, 1004, 1005, 1006, 1007, 1008, 1009, 1010,  
4 1011, 1012, 1013, 1014, 1015, 1016, 1017, 1018, 1019, 1020, 1021, 1022, 1023, 1024,  
5 1025, 1026, 1027, 1028, 1029, 1030, 2000, 2001, 2002, 2003, 2004, 2005, 2006, 2007,  
6 2008, 2009, 2010, 2011, 2012, 2013, 2014, 2015, 2016, 2017, 3000, 3001, 3002, 3003,  
7 3004, 3005, 3006, 3007, 3008, 3009, 3010, and 3011; and tract 201403, blocks 1000,  
8 1001, 1002, 1003, 1004, 1005, 1006, 1007, 1008, 1009, 1010, 1011, 1012, 1013, 1014,  
9 1015, 1016, 1017, 1018, 1019, 1020, 1021, 1022, 1023, 1024, 1025, 1026, 1027, 1028,  
10 1029, 1030, 1031, 1032, 1033, 1034, 1035, 1036, 1037, 1038, 1039, 1040, 1041, 1042,  
11 2000, 2001, 2002, 2003, 2004, 2005, 2006, 2007, 2008, 2009, 2010, 2011, 2012, 3000,  
12 3001, 3002, 3003, 3004, 3005, 3006, 3007, 3008, 3009, 3010, 3011, 3012, 3013, 3014,  
13 3015, 3016, 3017, 3018, 3019, 3020, 3021, 3022, 3023, 3024, 3025, 3026, 3027, 3028,  
14 and 3029; and tract 201404, blocks 1000, 1001, 1002, 1003, 1004, 1005, 1006, 1007,  
15 1008, 1009, 1010, 1011, 1012, 1013, 1014, 1015, 1016, 1017, 1018, 1019, 1020, 1021,  
16 1022, 1023, 1024, 1025, 1026, 1027, 2000, 2001, 2002, 2003, 2004, 2005, 2006, 2007,  
17 2008, 2009, 2010, 2011, 2012, 2013, 2014, 2015, 2016, 2017, 2018, 2019, 2020, 2021,  
18 2022, 2023, 2024, 2025, 2026, 2027, 2028, 2029, 2030, 2031, 2032, 2033, 2034, 2035,  
19 2036, 2037, 2038, 2039, 2040, 3000, 3001, 3002, 3003, 3004, 3005, 3006, 3007, 3008,  
20 3009, 3010, 3011, 3012, 3013, 3014, 3015, 3016, 3017, 3018, 3019, 3020, 3021, 3022,  
21 and 3023; and tract 201503, blocks 1000, 1001, 1002, 1003, 1004, 1005, 1006, 1007,  
22 1008, 1009, 1010, 1011, 1012, 1013, 1014, 1015, 1016, 1017, 1018, 1019, 1020, 2000,  
23 2001, 2002, 2003, 2004, 2005, 2006, 2007, 2008, 2009, 3000, 3001, 3002, 3003, 3004,  
24 3005, 3006, 3007, 3008, 3009, 3010, 3011, 4000, 4001, 4002, 4003, 4004, 4005, 4006,  
25 4007, 4008, 4009, 4010, 4011, 4012, 4013, 4014, 4015, 4016, 4017, 4018, 4019, 4020,



**BILL**

4021, 4022, 4023, 4024, 4025, 5000, 5001, 5002, 5003, 5004, 5005, 5006, 5007, 5008, 5009, 5010, 5011, 5012, and 5013; and tract 201505, blocks 1000, 1001, 1002, 1003, 1004, 1005, 1006, 1007, 1008, 1009, 1010, 1011, 1012, 1013, 2000, 2001, 2002, 2003, 2004, 2005, 2006, 2007, 2008, 2009, 2010, 2011, 2012, 2013, 2014, 2015, 2016, 2017, 2018, 2019, 2020, 2021, 2022, 2023, 2024, 2025, 2026, 2027, 2028, 2029, 2030, 2031, 2032, 2033, 2034, 2035, and 2037; and tract 201506, blocks 1000, 1001, 1002, 1003, 1004, 1005, 1006, 1007, 1008, 1009, 1010, 1011, 1012, 1013, 1014, 1015, 1016, 1017, 1018, 1019, 1020, 1021, 1022, 1023, 1024, 1025, 1026, 1027, 1028, 1029, 1030, 1031, 1032, 1033, 1034, 1038, 2000, 2001, 2002, 2003, 2004, 2005, 2006, 2007, 2008, 2009, 2010, 2011, 2012, 2013, 2014, 2015, 2016, 2017, and 2018; and tract 201600, blocks 1000, 1001, 1002, 1009, 2000, 2001, 2002, 2003, 2004, 2005, 2006, 2007, 2008, 2020, 2021, 2022, 2023, 2024, 2025, 3000, 3001, 3002, 3003, 3004, 3005, 3008, 3009, 3010, 3011, 3012, 3013, 3014, 3016, 3017, 3018, 3019, 3020, 3021, 3022, 3023, 3024, 3025, 3026, 4005, 4007, 4016, 4017, 4018, 4019, 4020, 4024, 4026, 4027, 4028, 4029, 4030, 4031, 4033, 4034, 4035, 4036, 4037, 4038, 4039, 4040, 4041, 4042, 4043, 4044, 4045, 4046, 4047, 4048, 4049, 4054, and 4055; and tract 202902, blocks 2016, 2017, 2018, 2023, 2024, 2025, and 2028.

**3.16 Sixth congressional district.** All of the following territory constitutes the 6th congressional district:

(1) **WHOLE COUNTIES.** Columbia, Fond du Lac, Green Lake, Manitowoc, Marquette, Ozaukee, Sheboygan, and Waushara.

(2) **DODGE COUNTY.** That part of Dodge County consisting of all of the following:

(a) The towns of Burnett, Chester, Fox Lake, Leroy, Trenton, Westford, and Williamstown.

**BILL****SECTION 3**

(b) That part of the town of Beaver Dam comprising U.S. census tract 960200, block 1108; and tract 960400, blocks 2001, 2002, 2003, 2004, 2005, 2006, 2008, 2010, 2011, 2012, 2013, 2016, 2019, 2020, 2022, 2023, 2024, 2026, 2027, 2029, 2030, 2031, 2032, 2033, 2034, 2035, 2036, 2037, 2038, 2039, 2040, 2044, 2045, 2046, 2047, 2048, 2049, 2050, 2051, 2052, 2053, 2056, 2057, 2058, 2067, 2068, 2069, 2071, 2072, 2073, 2074, 2075, 2076, 2077, 2078, 2080, 2081, 2082, 2083, and 2084; and tract 960700, blocks 1000, 1003, 1006, 1007, 1008, 1009, 1015, 1016, 1017, 1018, 1020, 3000, 3001, 3002, 3003, 3004, 3005, 3006, 3007, 3008, 3011, 3012, 3013, 3017, 3042, 3063, and 3065; and tract 960800, blocks 4000, 4001, and 4032; and tract 960900, blocks 2020 and 2022; and tract 961000, blocks 2009 and 2019.

(c) That part of the town of Hubbard comprising U.S. census tract 961200, block 3033; and tract 961400, blocks 2026 and 2033.

(d) That part of the town of Lomira comprising U.S. census tract 960100, blocks 1000, 1001, 1002, 1003, 1004, 1005, 1006, 1007, 1008, 1009, 1011, 1015, 1016, 1017, 1018, 1019, 1022, 1023, 1025, 1031, 1035, 1036, 1037, 1038, 1042, 1049, 1050, 1051, 1052, 1054, 1055, 1056, 1057, 1060, 1062, 1063, 1065, 1067, 1068, 1069, 1070, 1071, 1072, 1073, 1074, 1075, 1076, 1077, 1078, 1081, 1083, 1084, 1085, 1086, 1092, 1093, 1094, 1095, 1096, 1097, 1098, 1099, 1100, 1101, 1102, 1103, 1104, 1105, 1106, 1107, 1108, 1109, 1110, 1111, 1112, 1113, 1117, 1118, 1119, 1120, 1121, 1122, 1123, 1124, 1125, 1126, 1133, 1134, 1145, 2000, 2007, 2008, 2009, 2010, 2025, 2026, 2027, 2028, 2058, 2059, 2060, 2061, 2062, 3000, 3001, 3002, 3003, 3006, 3007, 3008, 3009, 3010, 3011, 3012, 3013, 3014, 3015, 3065, 3071, and 3072.

(e) That part of the town of Oak Grove comprising U.S. census tract 960200, blocks 1066 and 1104; and tract 961100, blocks 1003, 1005, 1027, and 1030; and tract 961200, blocks 2005, 2006, 2010, 2035, and 2055.

**BILL**

(f) That part of the town of Theresa comprising U.S. census tract 960100, blocks 3053, 3054, 3055, 3056, 3061, 3062, 3075, 3078, 3085, 3104, 3113, 3115, 3117, 3121, 3131, 3135, and 3138; and tract 961300, block 1000; and tract 961400, blocks 1005, 1006, 1007, 1008, 1009, 1010, 1011, 1012, 1013, 1014, 1015, 1016, 1017, 1018, 1021, 1022, 1023, 1029, 1030, 1031, 1032, 1033, 1034, 1035, 1036, 1037, 1038, 1039, 1040, 1041, 1042, 1043, 1044, 1058, 1059, 1060, 1061, and 1156.

(g) The villages of Brownsville, Kekoskee, Lomira, and Theresa.

(h) That part of the village of Randolph located in the county.

(i) The cities of Beaver Dam, Fox Lake, Horicon, and Mayville.

(j) That part of the city of Columbus located in the county.

(k) That part of the city of Waupun located in the county.

**(3) MILWAUKEE COUNTY.** That part of Milwaukee County consisting of all of the following:

(a) The village of River Hills.

(b) That part of the village of Bayside comprising U.S. census tract 30100, blocks 1018, 1026, 3013, 3017, 3024, 3031, and 3032.

**(4) WINNEBAGO COUNTY.** That part of Winnebago County consisting of all of the following:

(a) The towns of Algoma, Black Wolf, Menasha, Neenah, Nekimi, Nepeuskun, Omro, Poygan, Rushford, and Utica.

(b) That part of the town of Oshkosh comprising U.S. census tract 100, blocks 1000, 1010, 2000, 3017, 3021, and 3022; and tract 200, block 1000; and tract 300, blocks 1000, 2000, 2001, 2003, 2004, 2009, 2010, 2014, 2015, 2016, 2017, 2019, 2024, 2038, 2041, 2043, 2046, and 3000; and tract 400, blocks 1005, 1010, 1014, and 1015; and tract 900, blocks 1000, 1011, 1016, 1017, 1018, 1022, 1023, 1024, 1025, 1028,

**BILL****SECTION 3**

1 1031, 2000, 2001, 2003, 2004, and 2009; and tract 1500, blocks 1001, 1006, 2000,  
2 2001, and 3000; and tract 1600, blocks 1000, 1001, 1002, 1003, 1004, 1005, 1006,  
3 1007, 1008, 1009, 1010, 1011, 1012, 1015, 1016, 1017, 1018, 1024, 1033, 1043, 1044,  
4 1045, 1046, 1048, 1052, 1055, 1057, 1058, 1059, 1060, 1063, 1067, 1071, 1072, 1073,  
5 1074, 1075, 1076, 1081, 1082, 1083, 1087, 1088, 1091, 1092, 1094, 1095, 1096, 1097,  
6 1098, 1099, 1100, 1101, 2000, 2003, 2004, 2005, 2007, 2008, 2009, 2010, 2013, 2014,  
7 2016, 2018, 2019, 2021, 2024, 2026, 2030, 2032, 2033, 2034, 2036, 2046, 2047, 2050,  
8 2052, and 2055; and tract 1700, blocks 1000, 1001, 1002, 1003, 1004, 1005, 1006,  
9 1007, 1008, 1009, 1010, 1011, 1012, 1013, 1014, 1015, 1018, 1019, 1020, 1021, 1022,  
10 1023, 1024, 1025, 1026, 1027, 1028, 1029, 1030, 1031, 1032, 1033, 1034, 1035, 1036,  
11 1037, 1038, 1039, 1042, 1044, 1045, 1046, 1047, 1048, 1049, 1050, 1051, 1052, 1053,  
12 1056, 1057, 1058, 1060, 1061, 1067, 1068, 1069, 1071, 1074, 1075, 1081, 1084, 1085,  
13 1087, 1088, 1089, 1092, 1093, 1094, 1095, 1097, 2000, 2001, 2002, 2003, 2004, 2005,  
14 2006, 2007, 2008, 2009, 2011, 2012, 2013, 2016, 2017, 2030, 2032, 2033, 2034, 2038,  
15 2039, 3000, 3001, 3003, 3004, 3006, 3007, 3008, 3010, 3016, 3020, 3021, 3022, 3023,  
16 3025, 3027, 3030, 3031, 3034, 3037, 3038, 3039, 4000, 4001, 4002, 4008, 4009, 4012,  
17 4013, 4015, 4016, 4017, 4018, 4021, and 4027.

18 (c) That part of the town of Vinland comprising U.S. census tract 2300, blocks  
19 3000, 3001, 3002, 3003, 3004, 3005, 3006, 3007, 3008, 3009, 3010, 3011, 3012, 3013,  
20 3014, 3015, 3016, 3017, 3018, 3019, 3020, 3021, 3022, 3023, 3024, 3025, 3026, 3027,  
21 3028, 3029, 3030, 3031, 3032, 3033, 3034, 3035, 3036, 3037, 3038, 3039, 3040, 3041,  
22 3042, 3043, 3044, 3045, 3046, 3047, 3048, 3049, 3050, 3051, 3052, 3053, 3054, 3055,  
23 3056, 3057, 3059, 3060, 3061, 3062, 3063, 3064, 3065, 3066, 3067, 3068, 3069, 3070,  
24 3071, 3072, 3073, 3074, 3075, 3076, 3077, 3078, 3079, 3080, 3081, and 3082; and tract

**BILL**

3702, blocks 3073, 3074, 3075, 5022, 5023, 5024, 5025, 5026, 5027, 5028, 5029, 5030, 5031, 5032, 5035, 5036, 5037, 5039, and 5040.

(d) That part of the town of Winneconne comprising U.S. census tract 2201, blocks 2114, 2115, 2116, 2135, 2136, and 2137.

(e) That part of the town of Wolf River comprising U.S. census tract 2100, blocks 1000, 1001, 1002, 1003, 1004, 1005, 1006, and 1007; and tract 2202, blocks 1000, 1001, 1002, 1003, 1004, 1005, 1009, 1010, 1011, 1012, 1013, 1014, 1015, 1016, 1017, 1018, 1019, 1020, 1021, 1022, 1023, 1025, 1026, 1027, 1028, 1029, 1030, 1031, 1032, 1033, 1034, 1035, 1036, 1037, 1038, 1039, 1040, 1041, 1042, 1043, 1044, 1045, 1046, 1047, 1048, 1050, 1051, 1052, 1053, 1054, 1066, 1067, 1068, 1069, 1070, 1071, 1072, 1073, 1074, 1075, 1076, 1077, 1078, 1079, 1080, 1081, 1082, 1097, 1098, 1099, 1100, 1102, 1118, 1119, 1120, 1121, 1122, 1123, 1124, 1128, 1129, 1130, 1131, 1133, 1136, and 1137.

(f) The cities of Neenah, Omro, and Oshkosh.

(g) That part of the city of Appleton located in the county.

(h) That part of the city of Menasha located in the county.

**3.17 Seventh congressional district.** All of the following territory constitutes the 7th congressional district:

(1) WHOLE COUNTIES. Ashland, Barron, Bayfield, Burnett, Clark, Douglas, Florence, Forest, Iron, Langlade, Lincoln, Marathon, Oneida, Polk, Price, Rusk, Sawyer, St. Croix, Taylor, Vilas, and Washburn.

(2) CHIPPEWA COUNTY. That part of Chippewa County consisting of all of the following:

**BILL****SECTION 3**

1 (a) The towns of Arthur, Auburn, Birch Creek, Bloomer, Cleveland, Colburn,  
2 Cooks Valley, Delmar, Estella, Lake Holcombe, Ruby, Sampson, Tilden, and  
3 Woodmohr.

4 (b) That part of the town of Anson comprising U.S. census tract 10700, blocks  
5 1000, 1001, 1002, 1003, 1004, 1005, 1006, 1007, 1008, 1020, 1021, 1022, 1023, and  
6 1024; and tract 10800, blocks 3002, 3003, 3004, 3005, 3006, 3007, 3008, 3009, 3010,  
7 3011, 3013, 3018, 3019, and 3091; and tract 11000, blocks 4043, 4077, 5004, 5005,  
8 5006, 5007, 5008, 5009, 5010, 5011, 5012, 5013, 5014, 5015, 5016, 5017, 5018, 5019,  
9 5020, 5021, 5022, 5023, 5024, 5025, 5026, 5027, 5028, 5029, 5030, 5031, 5032, 5033,  
10 5034, 5035, 5036, 5037, 5038, 5039, 5040, 5041, 5042, 5043, 5044, 5045, 5046, 5047,  
11 5048, 5049, 5050, 5051, 5052, 5053, 5054, 5055, 5056, 5057, 5058, 5059, 5060, 5061,  
12 5062, 5063, 5064, 5065, 5066, 5067, 5068, 5069, 5070, 5071, 5072, 5073, 5074, 5075,  
13 5076, 5077, 5078, 5079, 5080, 5081, 5082, 5083, 5084, 6041, 6042, 6044, 6073, 6074,  
14 and 6082.

15 (c) That part of the town of Eagle Point comprising U.S. census tract 10400,  
16 blocks 1000, 1001, 1002, 1004, 1044, 1045, 1046, 1048, 1053, 1054, 1055, 1056, 1121,  
17 1122, 1123, 1141, 1165, 1166, 1167, 1168, 1169, 1170, 1171, 1172, and 1173; and tract  
18 10500, blocks 1000, 1001, 1002, 1007, 1009, 1011, 1012, 1013, 1014, 1015, 1032, 2000,  
19 2001, 2002, 2004, 2006, 2007, 2010, 2011, 4000, 4001, 4002, 4003, 4004, 4005, 4011,  
20 4019, 4020, 4021, 4022, 4030, 4036, 4037, 4044, 4056, and 4133; and tract 11000,  
21 blocks 3017, 3018, 3019, 3022, 3023, 3024, 3025, 3028, 3029, 3030, 3031, 3032, 3033,  
22 3035, 3036, 3037, 3038, 3039, 3040, 3041, 3042, 3043, 3044, 3045, 3046, 3047, 3048,  
23 3049, 3050, 3051, 3052, 3053, 3054, 3057, 3058, 3059, 3060, 3061, 3063, 3064, 3065,  
24 3066, 3067, 4000, 4001, 4002, 4003, 4005, 4006, 4007, 4008, 4009, 4010, 4011, 4012,  
25 4013, 4015, 4016, 4017, 4018, 4019, 4020, 4021, 4022, 4023, 4024, 4025, 4026, 4027,

**BILL**

1 4028, 4029, 4030, 4031, 4032, 4033, 4034, 4035, 4036, 4037, 4038, 4039, 4040, 4041,  
2 4042, 4044, 4045, 4046, 4047, 4048, 4049, 4050, 4051, 4052, 4053, 4054, 4055, 4056,  
3 4057, 4058, 4059, 4060, 4061, 4062, 4063, 4064, 4065, 4066, 4067, 4068, 4069, 4070,  
4 4071, 4072, 4073, 4074, 4075, 4076, 4078, 4079, 4080, and 4081; and tract 11200,  
5 blocks 4010, 4012, 4013, 4027, 4029, 4030, 4031, 4032, 4038, 4039, 4040, 4041, 4042,  
6 4044, 4045, 4046, 4047, 4048, 4049, 4050, 4051, 4052, 4053, 4118, 4119, 4120, 4121,  
7 4122, 4123, 4124, 4125, 4126, 4127, 4130, 4131, 4132, 4133, 4135, 4137, 4139, 4140,  
8 and 4141.

9 (d) That part of the town of Edson comprising U.S. census tract 10800, block  
10 5060.

11 (e) That part of the town of Goetz comprising U.S. census tract 10900, blocks  
12 3060, 3079, 3080, and 3125.

13 (f) That part of the village of New Auburn located in the county.

14 (g) The cities of Bloomer and Cornell.

15 (h) That part of the city of Stanley located in the county.

16 (3) JACKSON COUNTY. That part of Jackson County consisting of all of the  
17 following:

18 (a) The towns of Bear Bluff, City Point, Cleveland, Garden Valley, and Knapp.

19 (b) That part of the town of Alma comprising U.S. census tract 960200, blocks  
20 1000, 1001, 1002, 1003, 1004, 1005, 1006, 1007, 1008, 1009, 1010, 1011, 1013, 1014,  
21 1015, 1016, 1020, 1021, 1022, 1023, 1024, 1025, 1026, 1027, 1031, 1032, 1033, 1038,  
22 1039, 1040, 1054, 1055, 1085, 1086, 1087, 1088, 1089, 1093, 1094, 1100, 1101, 1102,  
23 1103, 1111, 1113, 1117, 1122, 1123, 1126, 2000, 2001, 2002, 2003, 2004, 2005, 2006,  
24 2007, 2008, 2009, 2014, 2015, 2016, 2017, 2018, 2019, 2022, 2023, 2024, 2025, 2085,  
25 and 2104; and tract 960300, blocks 3019, 3020, 3021, 3158, and 3159.

**BILL****SECTION 3**

1           **(4) JUNEAU COUNTY.** That part of Juneau County consisting of all of the  
2 following:

3           (a) The towns of Armenia, Cutler, Finley, Kingston, and Necedah.

4           (b) That part of the town of Clearfield comprising U.S. census tract 100200,  
5 blocks 1000, 1001, 1002, 1003, 1028, 1029, 1030, 1031, 1090, 1091, 1092, 1093, 1094,  
6 1095, 1096, 1097, 1099, 1100, 1101, 1102, 1103, 1180, and 1183; and tract 100300,  
7 blocks 2044, 2045, 2046, 2047, 2048, 2049, 2050, 2051, 2052, 2054, 2055, 2072, 2073,  
8 2074, 2076, 2077, 2081, 2082, 2083, 2084, 2085, 2086, 2087, 2088, 2100, and 2119;  
9 and tract 100400, blocks 4001, 4002, and 4003.

10          (c) That part of the town of Germantown comprising U.S. census tract 100300,  
11 blocks 1007, 1008, 1009, 1010, 1011, 1020, 1021, 1022, 1023, 1024, 1025, 1026, 1027,  
12 1028, 1029, 1030, 1031, 1032, 1033, 1034, 1041, 1042, 1043, 1076, 1077, 1078, 1079,  
13 1080, 1081, 1128, 1129, 1130, 1131, 1132, 2056, 2057, 2058, 2059, 2060, 2061, 2062,  
14 2063, 2064, 2065, 2066, 2067, 2068, 2069, 2070, 2071, 2075, 2078, 2079, 2080, 2089,  
15 2090, 2091, 2092, 2093, 2094, 2095, 2102, 2103, 2104, 2105, 2106, 2107, 2108, 2109,  
16 2110, 2111, 2112, 2115, 2117, and 2118.

17          (d) That part of the town of Lisbon comprising U.S. census tract 100200, blocks  
18 1189 and 1192; and tract 100400, block 4004.

19          (e) The village of Necedah.

20           **(5) MONROE COUNTY.** That part of Monroe County consisting of all of the  
21 following:

22          (a) The towns of Byron, Lincoln, and Scott.

23          (b) That part of the town of La Grange comprising U.S. census tract 950100,  
24 blocks 3023, 3024, 3025, 3026, 3027, 3028, 3029, 3030, 3032, 3033, 3034, 3035, 3036,  
25 3044, 3045, 3046, 3047, 3048, 3049, 3062, 3063, 3064, 3065, 3066, 3067, 3068, 3069,



**BILL**

3070, 3071, 3072, 3073, 3074, 4003, 4004, 4015, 4016, 4017, 4018, 4019, 4020, 4021, 4022, 4023, 4024, 4025, 4028, 4029, 4030, 4031, 4032, 4033, 4034, 4035, 4036, 4037, 4038, 4039, 4040, 4041, 4042, 4043, 4044, 4045, 4046, 4047, 4048, 4049, 4050, 4051, 4052, 4055, 4056, 4057, 4058, 4059, 4060, 4061, 4062, 4063, 4064, 4065, 4066, 4067, 4091, 4092, 4093, 4094, 4095, 4096, 4097, 4102, 4103, 4104, 4105, 4106, 4107, 4108, 4109, 4110, 4113, 4114, 4117, 4118, 4119, 4120, 4121, 4122, 4123, 4124, 4125, 4126, 4128, 4129, 4130, 4131, 4135, 4137, 4139, 4143, and 4144; and tract 950500, blocks 1004, 1005, 1006, 1032, 1033, 1034, 1042, 1043, 1056, 1058, 1081, 1090, 1093, 1094, 1095, 1096, 1097, 1147, and 1148; and tract 950600, blocks 2005, 2006, and 2053; and tract 950700, blocks 2031, 2032, and 2037.

(c) The villages of Warrens and Wyeville.

(d) That part of the city of Tomah comprising U.S. census tract 950500, block 1059.

**(6) WOOD COUNTY.** That part of Wood County consisting of all of the following:

(a) The towns of Arpin, Auburndale, Cameron, Cary, Dexter, Hansen, Hiles, Lincoln, Marshfield, Remington, Richfield, Rock, and Wood.

(b) The villages of Arpin, Auburndale, and Hewitt.

(c) The city of Pittsville.

(d) That part of the city of Marshfield located in the county.

**3.18 Eighth congressional district.** All of the following territory constitutes the 8th congressional district:

**(1) WHOLE COUNTIES.** Brown, Calumet, Door, Kewaunee, Marinette, Menominee, Oconto, Outagamie, Shawano, and Waupaca.

**(2) WINNEBAGO COUNTY.** That part of Winnebago County consisting of all of the following:

**BILL****SECTION 3**

1 (a) The towns of Clayton and Winchester.

2 (b) That part of the town of Oshkosh comprising U.S. census tract 1700, blocks  
3 1016 and 1017.

4 (c) That part of the town of Vinland comprising U.S. census tract 2300, block  
5 3058.

6 (d) That part of the town of Winneconne comprising U.S. census tract 2201,  
7 blocks 1000, 1001, 1002, 1003, 1004, 1005, 1006, 1007, 1010, 1011, 1012, 1013, 1027,  
8 1028, 2000, 2001, 2002, 2003, 2004, 2005, 2006, 2007, 2008, 2009, 2010, 2011, 2012,  
9 2013, 2014, 2015, 2016, 2017, 2018, 2019, 2020, 2021, 2022, 2028, 2029, 2030, 2031,  
10 2032, 2033, 2034, 2035, 2036, 2038, 2039, 2040, 2041, 2042, 2043, 2044, 2045, 2046,  
11 2047, 2055, 2056, 2057, 2058, 2059, 2060, 2061, 2062, 2068, 2089, 2090, 2091, 2092,  
12 2099, 2100, 2101, 2102, 2103, 2104, 2105, 2106, 2107, 2108, 2109, 2110, 2111, 2112,  
13 2113, 2117, 2118, 2119, 2120, 2121, 2122, 2123, 2124, 2125, 2126, 2127, 2128, 2129,  
14 2130, 2131, 2132, 2133, 2134, 2138, 2139, 2140, 2141, 2142, 2143, 2144, 2145, 2146,  
15 2147, 2148, 2149, 2150, 2151, 2152, 2153, 2154, 2155, 2156, 2157, 2159, 2160, 3000,  
16 3001, 3002, 3003, 3004, 3006, 3008, 3012, 3013, 3014, 3015, 3016, 3017, 3018, 3019,  
17 3020, 3021, 3041, 3042, 3045, 3049, 3056, 3057, 3058, 3059, 3060, 3061, 3062, 3090,  
18 3091, 3092, 3093, 3094, 3095, 3096, 3097, 3098, 3099, 3100, 3101, 3102, 3103, 3104,  
19 3105, 3106, 3109, 3111, 3115, 3116, 3117, 3118, 3119, 3120, 3121, 3122, and 3123; and  
20 tract 2202, blocks 2141, 2142, and 2147.

21 (e) That part of the town of Wolf River comprising U.S. census tract 2202, blocks  
22 1006, 1007, 1008, 1024, 1049, 1055, 1056, 1057, 1058, 1059, 1060, 1061, 1062, 1063,  
23 1064, 1065, 1083, 1084, 1085, 1086, 1087, 1088, 1089, 1090, 1091, 1092, 1094, 1095,  
24 1096, 1101, 1103, 1104, 1105, 1106, 1107, 1108, 1109, 1110, 1111, 1112, 1113, 1127,  
25 1132, 1134, 1135, 2085, 2122, 2123, 2124, 2125, 2126, and 2146.

stays  
BILL

1 (f) The village of Winneconne.

2 **SECTION 4.** 5.15 (1) (a) 2. of the statutes is amended to read:

3 ~~5.15 (1) (a) 2.~~ Once established, the boundaries of each ward shall remain  
4 unchanged until a further decennial federal census of population indicates that the  
5 population of a ward is then above or below the applicable population range, or until  
6 the ward boundaries are required to be changed to permit creation of supervisory or  
7 aldermanic districts of substantially equal population or to enhance the  
8 participation of members of a racial or language minority group in the political  
9 process and their ability to elect representatives of their choice, or until otherwise  
10 authorized or required under this section.

11 **SECTION 5.** 5.15 (1) (c) of the statutes is amended to read:

12 5.15 (1) (c) The wards established by municipal governing bodies under this  
13 section on the basis of the published results of each federal decennial census of  
14 population shall govern the adjustment of supervisory districts under s. 59.10 (2) (a)  
15 and (3) (b) and of aldermanic districts under s. 62.08 (1) for the purpose of local  
16 elections beginning on January 1 of the 2nd year commencing after the year of the  
17 census until revised under this section on the basis of the results of the next  
18 decennial census of population unless adjusted under sub. (2) (f) 4., (6) (a) or (7), or  
19 unless adjusted, as a matter of statewide concern, in the enactment of legislative  
20 districts under article IV, section 3, of the constitution ~~on the basis of the most recent~~  
21 ~~decennial census of population~~ or in redistricting congressional districts.

22 **SECTION 6.** 5.15 (2) (b) (intro.) of the statutes is created to read:

23 5.15 (2) (b) (intro.) Except for wards created to effect an act of the legislature  
24 redistricting congressional districts and except as authorized under pars. (c), (e), and  
25 (f) and sub. (7), wards shall contain the following numbers of inhabitants:

## BILL

## SECTION 7

1 **SECTION 7.** 5.15 (2) (e) and (f) (intro.) of the statutes are amended to read:

2 5.15 (2) (e) ~~Notwithstanding par. (b), if~~ If territory is detached from a city,  
3 village or town after adoption of a decennial ward plan, and the remaining portion  
4 of the ward to which it was attached falls below the prescribed minimum population  
5 for the applicable range, the remaining portion of the population may be constituted  
6 a ward by itself.

7 (f) (intro.) ~~Notwithstanding par. (b), any~~ Any city, village or town may establish  
8 a ward below the prescribed minimum population for the applicable range whenever  
9 the proposed ward is established under par. (a), (d) or (e) or whenever the proposed  
10 ward contains solely:

11 **SECTION 8.** 5.15 (4) of the statutes is amended to read:

12 5.15 (4) (a) The division ordinance or resolution shall number all wards in the  
13 municipality in whole numbers in consecutive order, beginning with the number one,  
14 shall designate the polling place for each ward, and shall describe the boundaries of  
15 each ward consistent with the conventions set forth in s. 4.003. The ordinance or  
16 resolution shall be accompanied by a list of the block numbers used by the U.S.  
17 bureau of the census that are wholly or partly contained within each ward, with any  
18 block numbers partly contained within a ward identified, and a map of the  
19 municipality which illustrates the revised ward boundaries. If the legislature, in an  
20 act redistricting congressional districts, establishes a district boundary within a  
21 municipality that does not coincide with the boundary of a ward established under  
22 the ordinance or resolution of the municipality, the municipal governing body shall,  
23 no later than May 15 of the 2nd year following the year of the federal decennial  
24 census on which the act is based, amend the ordinance or resolution to the extent

**BILL**

1 required to effect the act. The amended ordinance or resolution shall designate the  
2 polling place for any ward that is created to effect the legislative act.

3 (b) Within 5 days after adoption or enactment of an ordinance or resolution  
4 under this section or any amendment thereto, the municipal clerk shall transmit one  
5 copy of the ordinance or resolution or the amendment to the county clerk of each  
6 county in which the municipality is contained, accompanied by the list and map  
7 specified in par. (a). If the population of the municipality exceeds 10,000, the  
8 municipal clerk shall furnish one copy to the legislative reference bureau at the same  
9 time. Each copy shall identify the name of the municipality and the county or  
10 counties in which it is located.

11 **SECTION 9.** 5.15 (6) (a) and (7) of the statutes are amended to read:

12 5.15 (6) (a) Following any municipality-wide special federal census of  
13 population, the governing body of the municipality in which the special census was  
14 held may, by ordinance or resolution, adjust the ward boundaries, but no ward line  
15 adjustment may cross the boundary of an assembly or congressional district. The  
16 municipal clerk shall transmit copies of the ordinance or resolution in compliance  
17 with sub. (4) (b).

18 (7) If a new town is created or if part of a town is annexed to a city or village  
19 during a decennial period after the period for ward adjustments under sub. (1) (b),  
20 the town board of any town to which territory is attached or from which territory is  
21 detached, without regard to the time provisions of sub. (1) (b), may, by ordinance or  
22 resolution, adjust the wards in that town, but no ward line adjustment may cross the  
23 boundary of an assembly or congressional district. The town clerk shall transmit  
24 copies of the ordinance or resolution making the adjustment in compliance with sub.

25 (4) (b).

# BILL

## SECTION 10

1           **SECTION 10. Initial applicability.**

2           (1) This act first applies, with respect to regular elections, to offices filled at the  
3           2012 general election.

4           (2) This act first applies, with respect to special or recall elections, to offices  
5       filled or contested concurrently with the 2012 general election.

**6 (END)**

**2011 - 2012 LEGISLATURE**  
**STATISTICS AND MAPS**

Appendix to: SB-0 LRB-2265/0rd

MK:cjs:rs

RMR  
e2

**POPULATION STATISTICS**

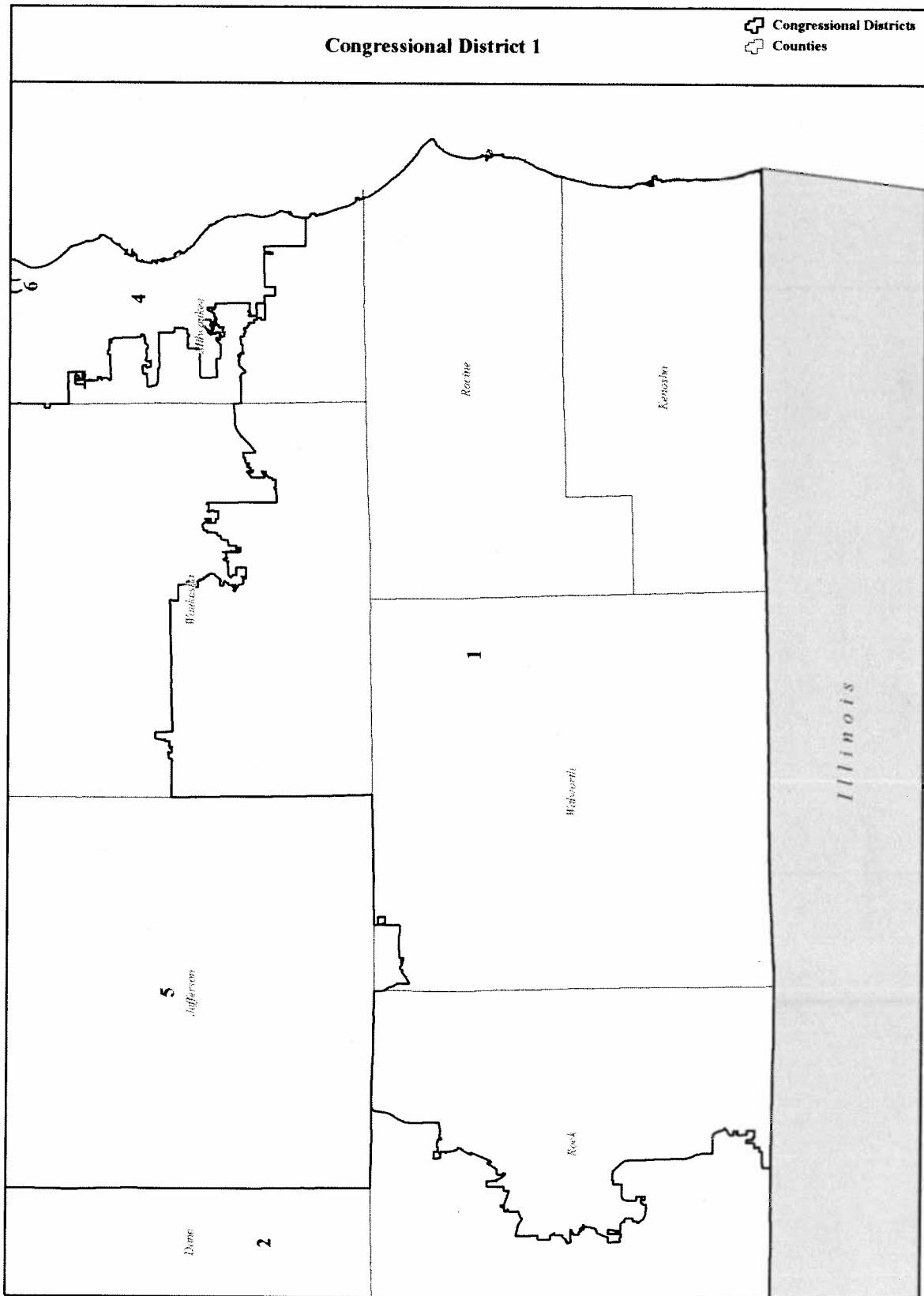
<u>District</u>	<u>Population</u>	<u>Deviation</u>	<u>Pct. Dev.</u>	<u>Minority Population</u>	
				<u>Hispanic</u>	<u>Other</u>
Cong. Dist. 1	710,874	1	0.00	63,235	61,428
Cong. Dist. 2	710,874	1	0.00	41,423	71,683
Cong. Dist. 3	710,873	0	0.00	14,983	33,270
Cong. Dist. 4	710,873	0	0.00	110,488	285,413
Cong. Dist. 5	710,873	0	0.00	35,606	38,816
Cong. Dist. 6	710,873	0	0.00	27,087	36,154
Cong. Dist. 7	710,873	0	0.00	12,537	37,728
Cong. Dist. 8	710,873	0	0.00	30,697	48,027
TOTAL	5,686,986			336,056	612,519

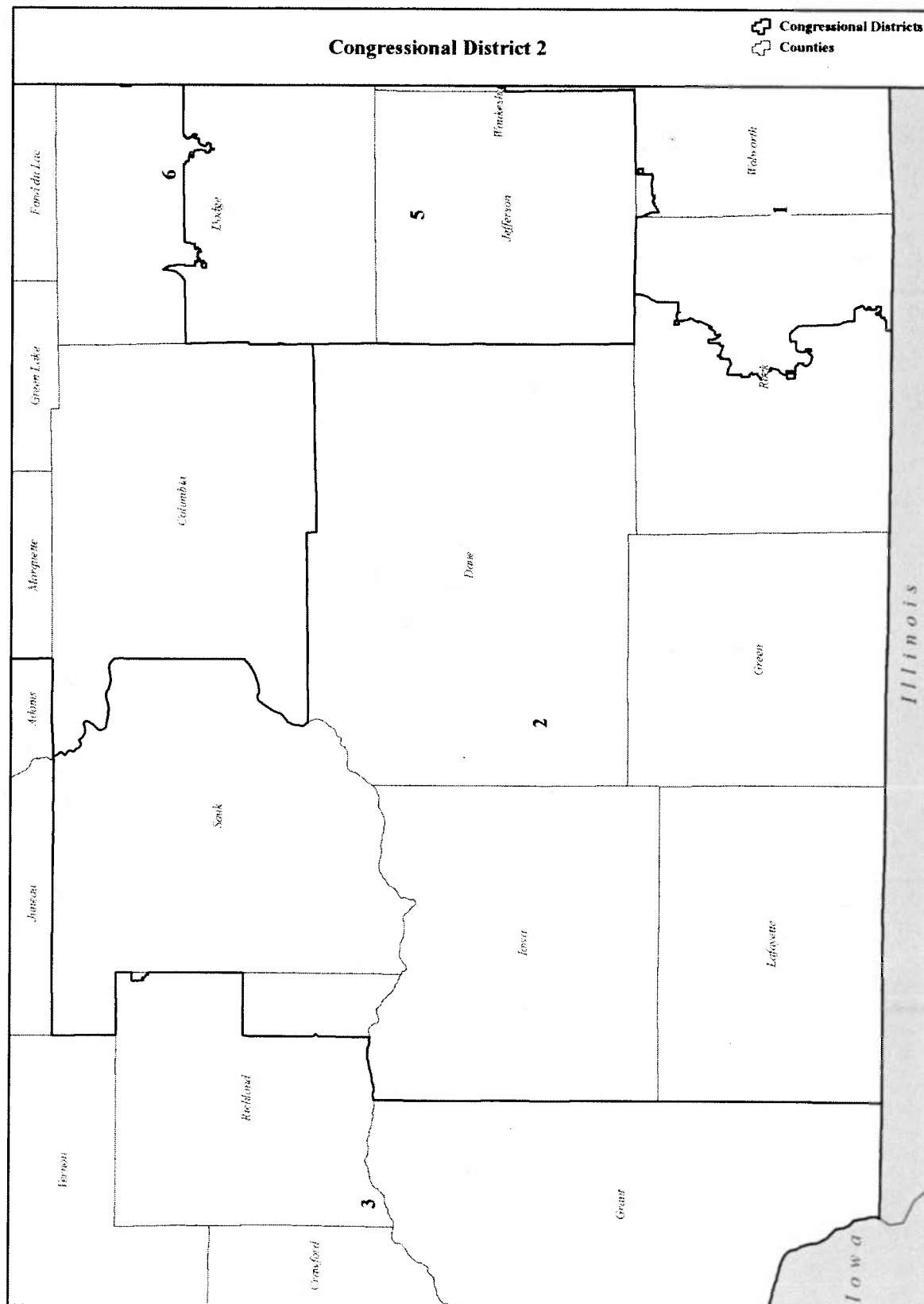
**CONGRESSIONAL**

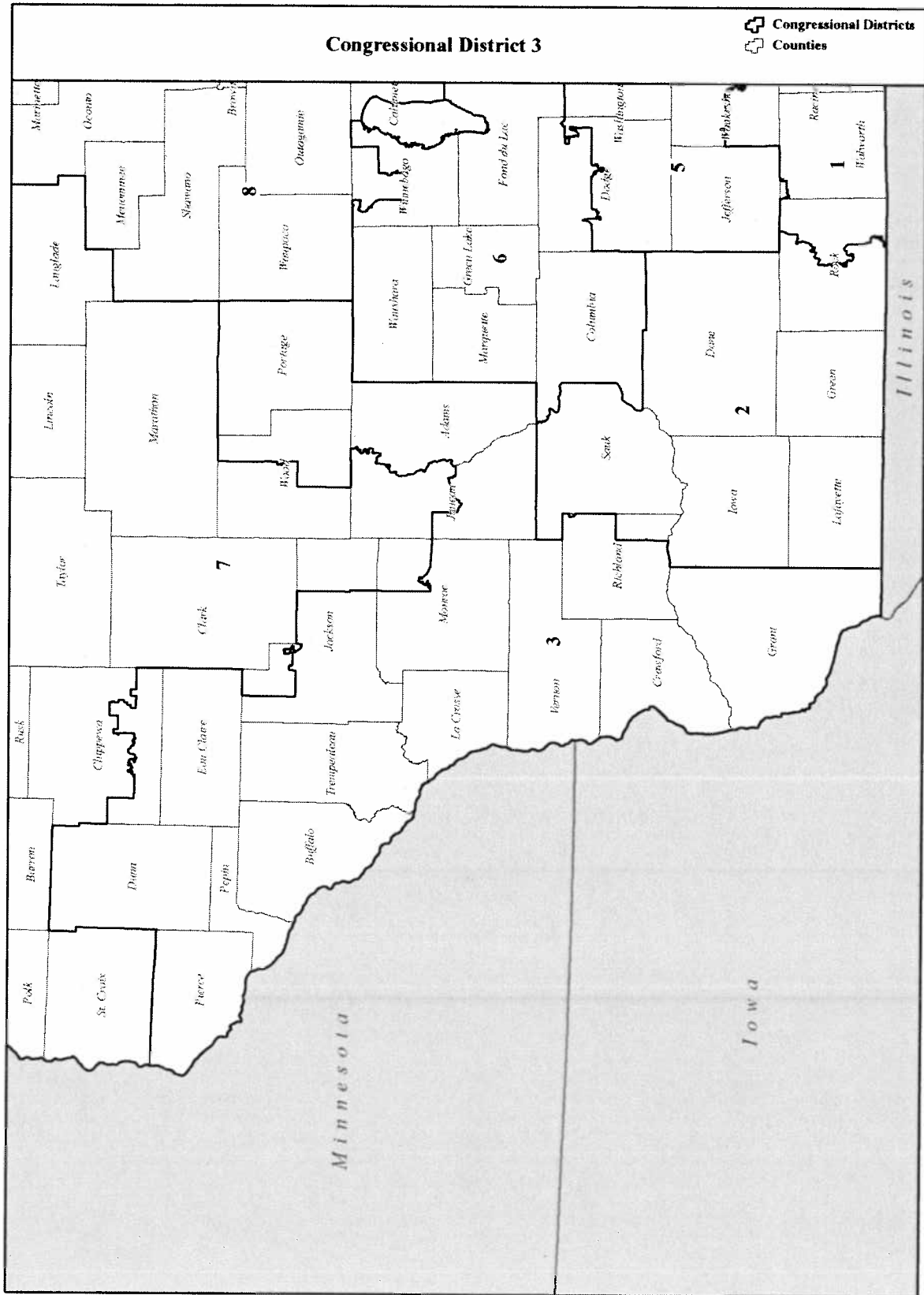
	Persons	Percent
Mean Deviation:	0	0.00
Largest Positive Deviation:	1	0.00
Largest Negative Deviation:	0	0.00
Overall Range in Deviation:	± 1	± 0.00

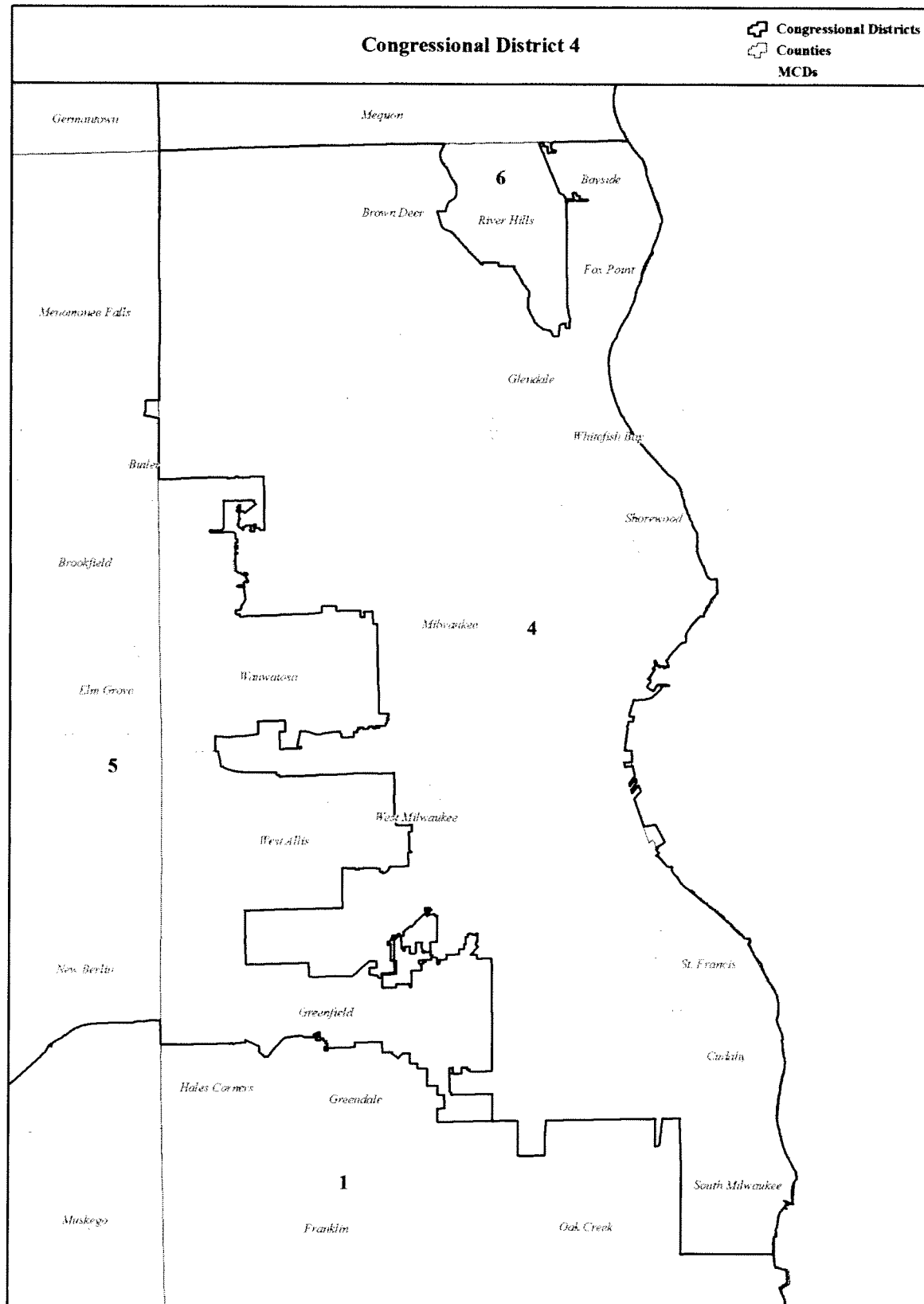


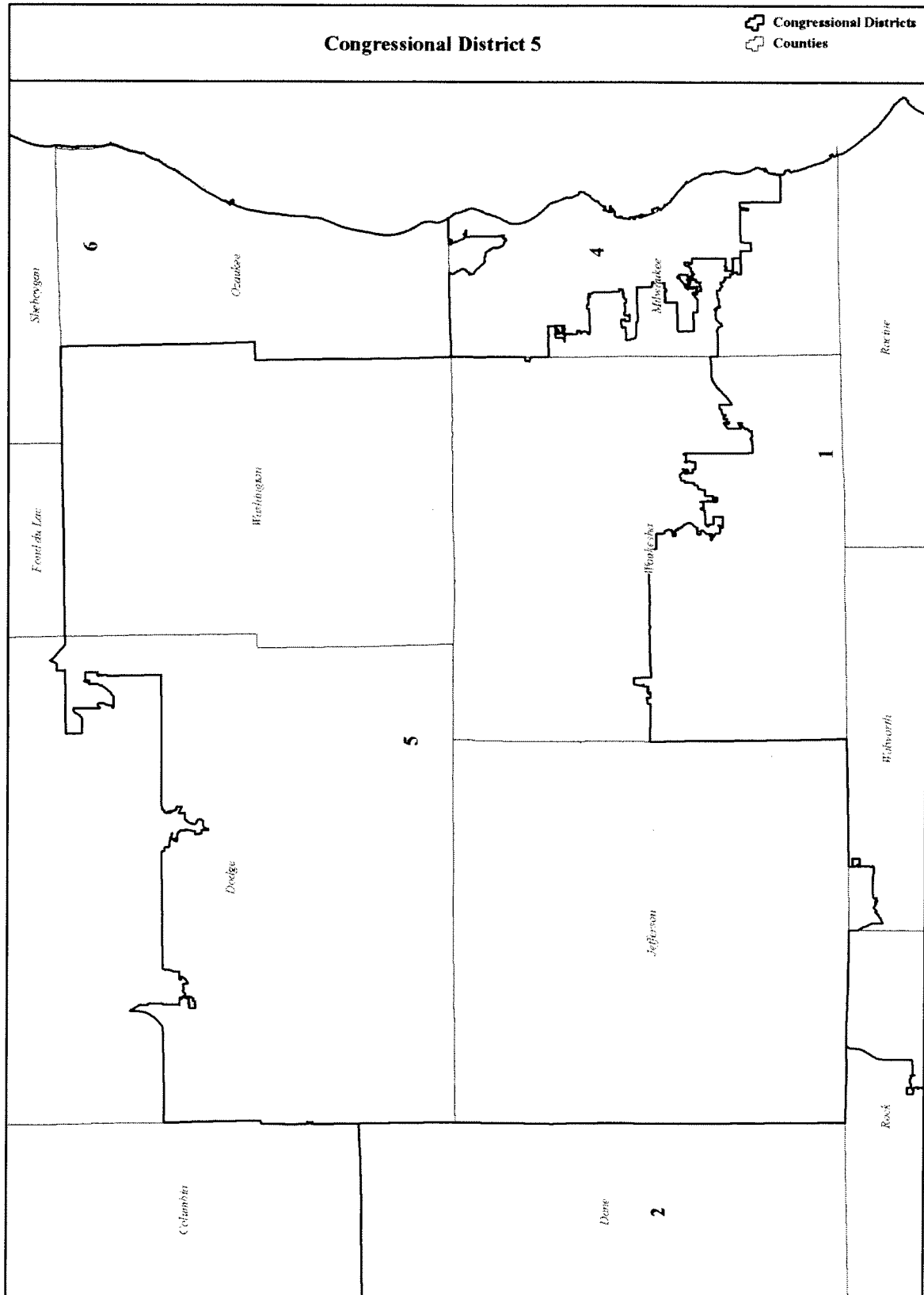


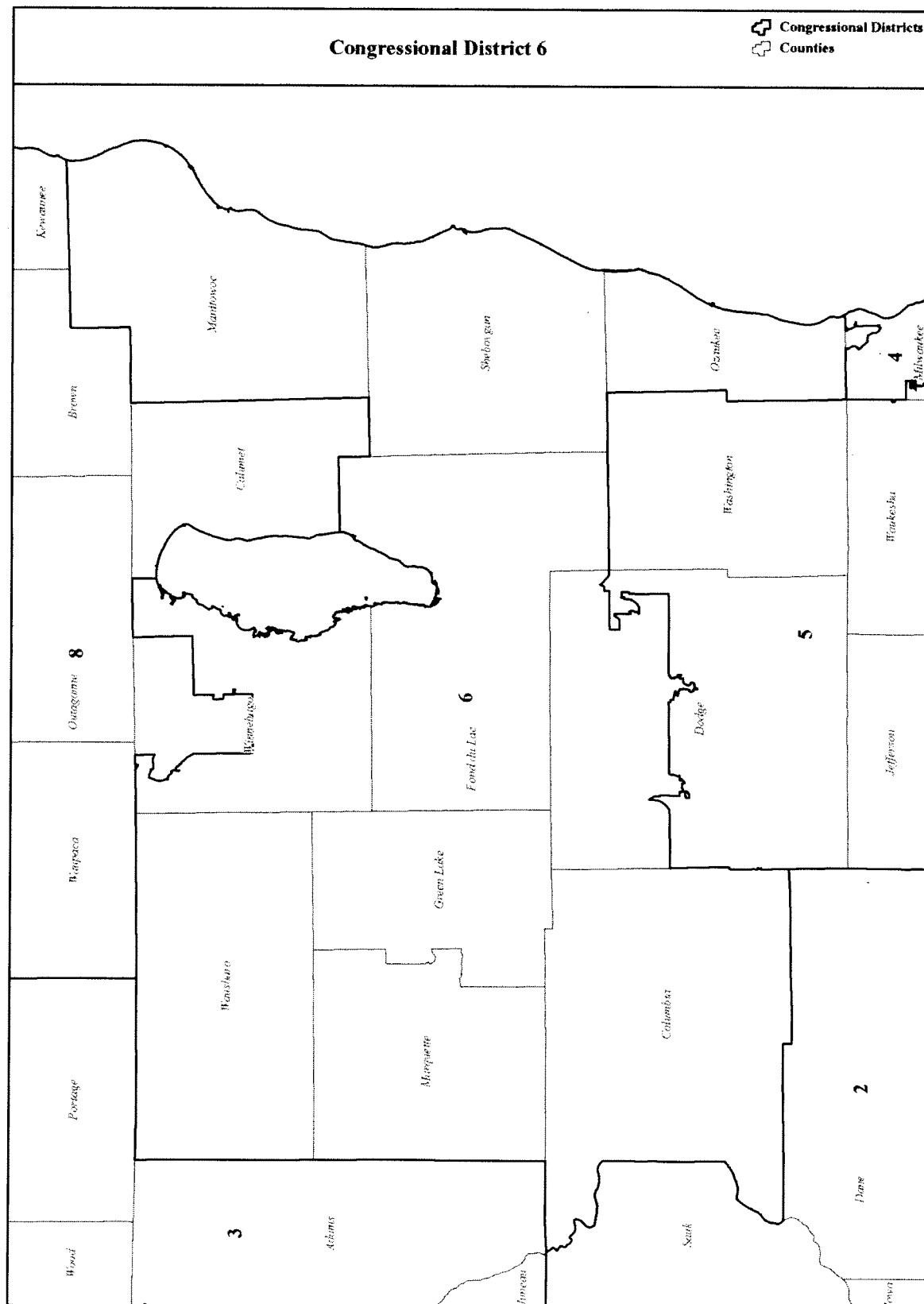


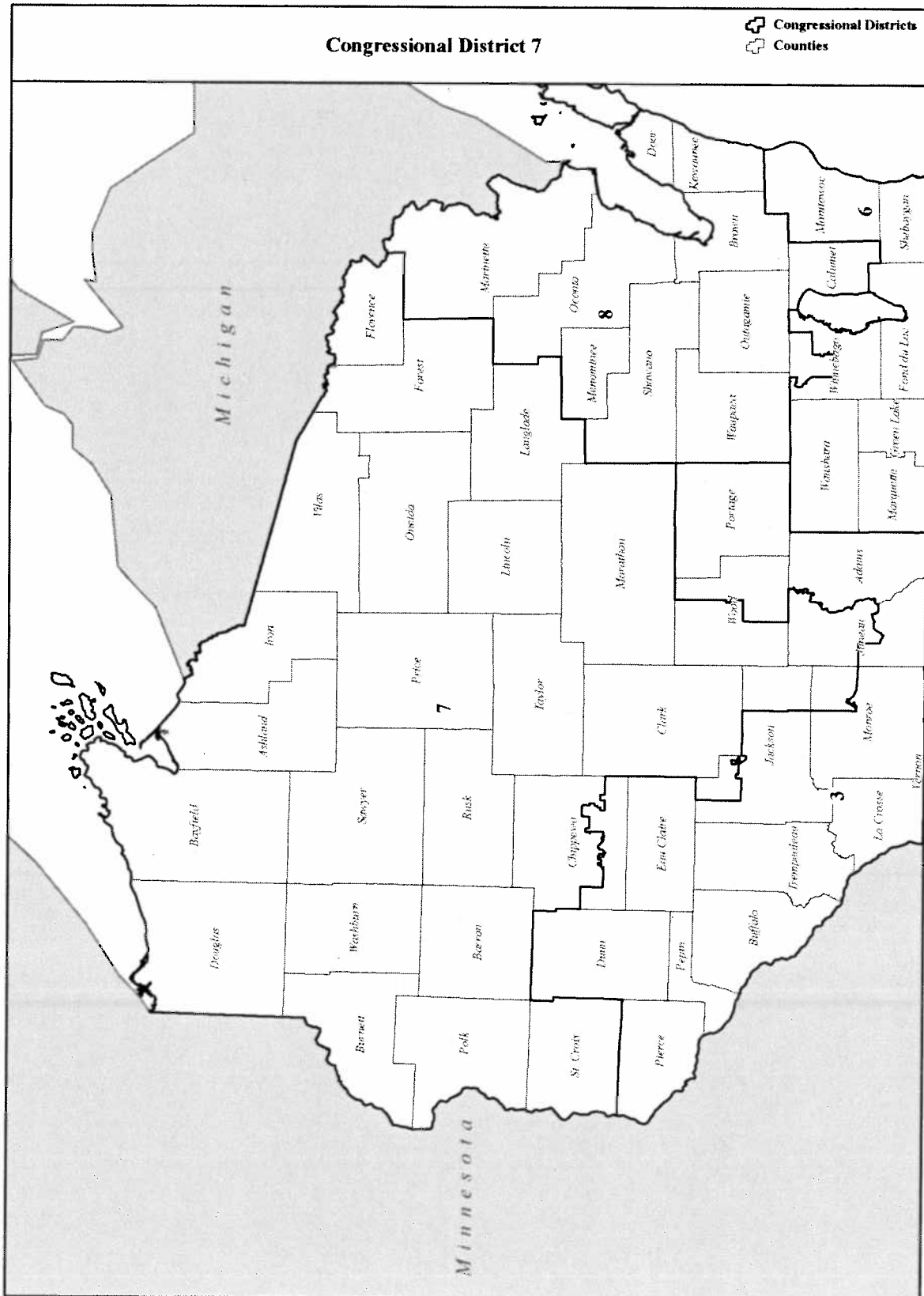


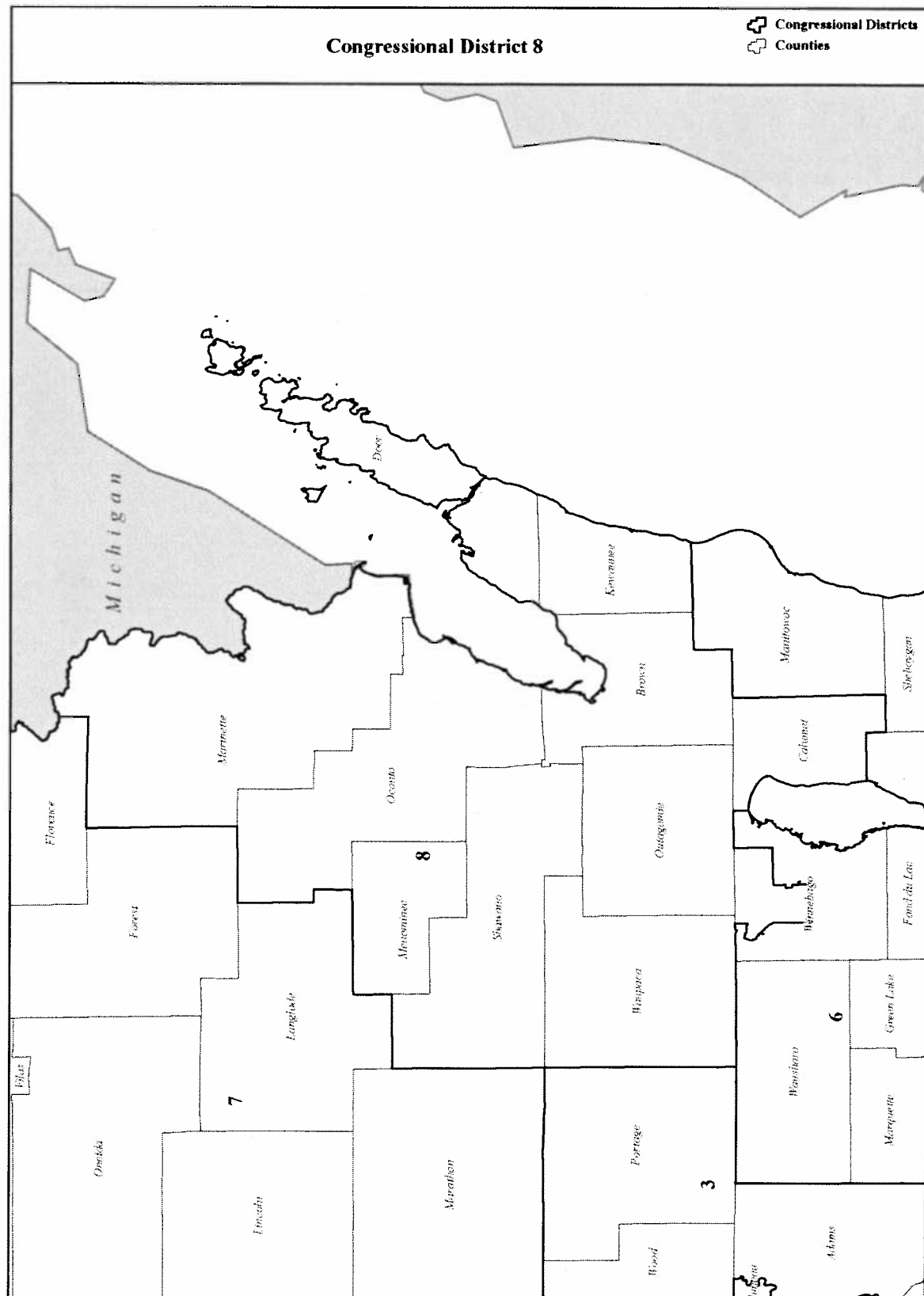














**Barman, Mike**

---

**From:** Miller, Steve  
**Sent:** Tuesday, July 05, 2011 2:29 PM  
**To:** Barman, Mike  
**Subject:** Please jacketfor Sen. Fitzgerald

~~2261~~ 2266

2296

2265

a1388