


WCO 41

Filed May 25, 1967  
1:50 P M



United States of America  
**THE STATE OF WISCONSIN**  
CONSERVATION COMMISSION




*To All Whom These Presents Shall Come:*

I, L. P. Voigt

Director of the Conservation Commission of the State of Wisconsin, do hereby certify that the annexed copy of Conservation Commission Order

M-5-67

has been compared by me with the original order in my custody and on file in the office of the Conservation Commission at Madison, Wisconsin, and that the same is a true copy thereof, and of the whole of such original order; that said order was duly passed and published as set forth therein.



In Testimony Whereof, I have hereunto set my hand and affixed the Seal of the State Conservation Commission of Wisconsin at the State Office Building in the City of Madison, this 22nd day of May 19 67

L. P. Voigt Conservation Director

STATE CONSERVATION COMMISSION OF WISCONSIN

-----  
 IN THE MATTER OF creating s. -  
 WCD 41.10 and 41.11 of the -  
 Wisconsin Administrative Code -  
 relating to the boundaries of -  
 Lake Kegonsa and Amnicon Falls -  
 State Roadside Parks. -  
 -----

Order No. M-5-67

ORDER OF THE STATE CONSERVATION COMMISSION OF WISCONSIN

ADOPTING, AMENDING AND REPEALING RULES

PURSUANT TO authority vested in the State Conservation Commission of Wisconsin, by sections 23.09, 23.11 and 27.01, Wis. Stats., the State Conservation Commission of Wisconsin hereby adopts the rules as follows:

SECTION 1. WCD 41.10 of the Wisconsin Administrative Code is created to read:

WCD 41.10 Lake Kegonsa State Roadside Park. All state-owned lands now or that hereafter may come under the jurisdiction of the State Conservation Commission, located within the following areas, are established and designated as Lake Kegonsa State Roadside Park:

	<u>Estimated Acreage</u>
(1) T6N, R11E, Town of Pleasant Springs, Dane County	
Section 17 - That part of the SW $\frac{1}{4}$ SW $\frac{1}{4}$ located west of the Chicago, Milwaukee and St. Paul Railroad right-of-way	30.50
Section 18 - SE $\frac{1}{4}$	160.24
Section 19 - That part of the NE $\frac{1}{4}$ located north of the town road and east of the eastern boundary of the easterly lot of the Williams Point Plat in Government Lot 1	75.10
Section 20 - That part of the NW $\frac{1}{4}$ located west of the Chicago, Milwaukee and St. Paul Railroad right-of-way	<u>79.52</u>
	345.36

SECTION 2. WCD 41.11 of the Wisconsin Administrative Code is created to read:

WCD 41.11 Amnicon Falls State Roadside Park. All state-owned lands now or that hereafter may come under the jurisdiction of the State Conservation Commission, located within the following areas, are established and designated as Amnicon Falls State Roadside Park:

Estimated Acreage

(1) T48N, R12W, Town of Amnicon, Douglas County

Section 20 - S $\frac{1}{2}$  320.00


Section 28 - W $\frac{1}{2}$  W $\frac{1}{2}$  SW $\frac{1}{4}$  north of the center line of the railroad right-of-way except those parcels known as lots 1 - 8 located west of County Trunk Highway U and that part located east of County Trunk Highway U for a distance of 708' north of the center line of the railroad right-of-way 22.00

Section 29 - That part of the E $\frac{1}{2}$  located north of the railroad right-of-way; that part of the E $\frac{1}{2}$  SW $\frac{1}{4}$  located north of the railroad right-of-way and east of the existing town road; NW $\frac{1}{4}$  483.00

825.00

The rules contained herein shall take effect on July 1, 1967.

STATE CONSERVATION COMMISSION OF WISCONSIN

BY:   
L. P. Voigt, Conservation Director

Dated this 18<sup>th</sup> day of MAY, 1967.