

AIR 10

Filed Aug 25, 1972
10 am



State of Wisconsin \ DEPARTMENT OF NATURAL RESOURCES

L. P. Voigt
Secretary

BOX 450
MADISON, WISCONSIN 53701

IN REPLY REFER TO: 1020

STATE OF WISCONSIN)
DEPARTMENT OF NATURAL RESOURCES) SS


TO ALL TO WHOM THESE PRESENTS SHALL COME, GREETINGS:

I, L. P. Voigt, Secretary of the Department of Natural Resources, and custodian of the official records of said Department, do hereby certify that the annexed rules and regulations relating to migratory waterfowl were duly approved and adopted by this Department on July 27, 1972.

I further certify that said copy has been compared by me with the original on file in this Department and that the same is a true copy thereof, and of the whole of such original.

(SEAL)

IN TESTIMONY WHEREOF, I have hereunto set my hand and affixed the official seal of the Department at Pyare Square Building in the City of Madison, this 15th day of August, 1972.


L. P. Voigt, Secretary

STATE OF WISCONSIN
DEPARTMENT OF NATURAL RESOURCES

IN THE MATTER OF repealing and -
recreating NR 10.01 of the Wisconsin -
Administrative Code -

ORDER NO. G-16-72

ORDER OF THE STATE OF WISCONSIN NATURAL RESOURCES BOARD

ADOPTING, AMENDING AND REPEALING RULES

Pursuant to authority vested in the State of Wisconsin Natural Resources Board by sections 29.085, 29.174, 23.09 and 227.02, Wisconsin Statutes, the State of Wisconsin Natural Resources Board hereby repeals, amends and adopts rules as follows:

SECTION 1.NR 10.01(1) of the Wisconsin Administrative Code is repealed and recreated to read:

NR 10.01 (1) Migratory birds and waterfowl

<u>Kind of Animal</u>	<u>Locality</u>	<u>Open Season (Both Dates Inclusive)</u>	<u>Daily Bag Limit</u>	<u>Possession Limit</u>
(a) Redhead and canvasback duck	Entire state	No open season	None	None
(b) All other species of wild duck	Entire state	October 7 at 12:00 noon through November 25	A total of 4, including not more than 2 wood ducks and 1 hooded merganser and for the first 2 days of the season only, not more than 1 female mallard	A total of 8, including not more than 4 wood ducks and 2 hooded mergansers and for the first 2 days of the season only, not more than 2 female mallards.

<u>Kind of Animal</u>	<u>Locality</u>	<u>Open Season (Both Dates inclusive)</u>	<u>Daily Bag Limit</u>	<u>Possession Limit</u>
		October 7 at 12:00 noon through October 15	In addition to the regular daily bag limit, 2 blue-winged teal are allowed.	In addition to the regular possession limit, 4 blue-winged teal are allowed.
		November 1 through November 25	In addition to the regular daily bag limit, 2 scaup ducks are allowed.	In addition to the regular possession limit, 4 scaup ducks are allowed.
(c) Coot	Entire state	October 7 at 12:00 noon through November 25	15	30
(d) Sora and Virginia Rails	Entire state	October 7 at 12:00 noon through November 25	25	25
Gallinules	Entire state	October 7 at 12:00 noon through November 25	15	30
(e) Wilson's snipe	Entire state	October 7 at 12:00 noon through December 10	8	16

<u>Kind of Animal</u>	<u>Locality</u>	<u>Open Season (Both Dates Inclusive)</u>	<u>Daily Bag Limit</u>	<u>Possession Limit</u>
(f) Woodcock	Entire state	September 16 through November 19	5	10
(g) Geese				
1. Canada geese and its sub-species	Horicon Zone as established under (j) Burnett County zone as established under (i)	October 12 through October 29	1	1 (season limit)
	Remainder of the state	October 7 at 12:00 noon through December 15	1	2
2. All other species	Entire state	October 7 at 12:00 noon through December 15	A total of 5, including not more than 1	A total of 5, including not more than 2 Canada Geese

<u>Kind of Animal</u>	<u>Locality</u>	<u>Open Season (Both Dates Inclusive)</u>	<u>Daily Bag Limit</u>	<u>Possession Limit</u>
			Canada goose or its sub- species and 1 white-fronted goose, or 2 white-fronted geese.	or its subspecies (only 1 in the Horicon Zone) or 1 Canada goose and 1 white-fronted, or 2 white-fronted geese.

(h) The daily bag limit on Canada geese statewide is not more than that permitted in any one zone within the state and no person may possess or transport more than the daily bag limit or aggregate daily limit, whichever applies, of migratory game birds, tagged or not tagged, at or between the place where taken and either his personal abode or temporary or transient place of lodging; or a commercial preservation facility.

(i) The following described area is established as the Burnett County Zone:
All that part of Burnett county lying westerly of a line beginning at the junction of state highway 87 with the south boundary of said county, thence northerly along said highway to its junction with state highway 48, thence northerly along said highway to its junction with state highway 70, thence easterly along said highway to its junction with county highway N, thence northerly along said highway to its junction with county highway D, thence northerly along said highway and continuing northerly along a town road to the south line of Sec. 16, T39N, R17W, town of Lincoln, thence westerly along a town road to the southwest corner of said Sec. 16, thence northerly along a town road on the west line of said Sec. 16 and continuing northerly along the west line of Sec. 9, T39N, R17W, to the west bank of the Clam river, thence westerly along the west bank of said river to its intersection with the west boundary of said county.

(j) The following described area is established as the Horicon Zone:

The Horicon Zone is bounded on the east by U.S. Highway 45 from Oshkosh to Fond du Lac, and then State Highway 175 to Addison; on the south by State Highway 33 from Addison to Beaver Dam and then U.S. Highway 151 to Columbus; on the west by State Highway 73 from Columbus to its intersection with State Highway 23, east of Princeton; on the north by State Highway 23 from the intersection with State Highway 73 to Ripon then State Highway 44 to Oshkosh.

(k) The following described area is established as the Horicon Intensive Management Zone:

All that part of the counties of Dodge and Fond du Lac enclosed by a line beginning at the junction of state highway 26, with the east-west center line of sections 9, 10, 11, and 12 in township 12 north, range 15 east, thence eastward along said center line and continuing eastward along the east-west center of sections 7, 8, 9 and 10 in township 12 north, range 16 east to its junction with county highway TW, thence north and east on said highway TW to its junction with county highway Y, thence northerly on said highway Y to its junction with county highway YY, thence northerly on said highway YY to its junction with county highway Y, thence northerly on said highway Y to its junction with county highway B, thence southwesterly on said highway B to its junction with county highway D, thence westerly on said highway D to its junction with highway AS, thence westerly on said highway AS to its junction with U.S. Highway 151, thence southwesterly on said highway 151 to its junction with the C.M.St.P. and Pac. railroad, thence southerly along said C.M.St.P. & Pac. railroad to its junction with state highway 26, thence north on said highway 26 to its junction with the east-west center line of sections 9, 10, 11 and 12 in township 12 north, range 15 east, which is the point of beginning.

(1) Horicon Zone Canada goose hunting permit and tag:

1. Each person hunting in the Horicon Zone must have been issued in his name and carry on his person, while hunting Canada geese, a valid state hunting license, valid Canada goose permit, a Canada goose tag, serially numbered to correspond to his Canada goose permit and report card, in order to hunt and kill Canada geese in the Horicon Zone during the 1972 season. The required permits and tags are nontransferable.
2. To be valid, the tag must remain unused and the permit must remain attached to the report card until a Canada goose is reduced to possession. Then the goose tag must be affixed and securely locked through the nostrils of the Canada goose when it is reduced to possession. Such Canada goose cannot be carried or transported in any manner without the tag being secured. The tag must remain attached to the Canada goose until it reaches the abode of the permit holder. The tag may not be reused.
3. Each person hunting in the Horicon Zone must report on tag use or nonuse on the report card provided within 12 hours after a Canada goose is killed or the close of the period whichever occurs first.

In the Horicon Zone the hunting period and number of valid permits and tags issued will be as follows:


<u>Hunting Period</u>	<u>Number of Permits and tags issued</u>
October 12-29 (inclusive)	24,000

The foregoing rules and regulations were approved at the July 27, 1972, meeting of the Natural Resources Board, and will take effect upon publication.

Dated at Madison, Wisconsin, this 15 day of August, A.D., 1972.


(Department Seal)

STATE OF WISCONSIN
DEPARTMENT OF NATURAL RESOURCES
By



John A. Beale, Deputy Secretary

APPROVED:



Patrick J. Lucey, Governor

8-22-72

Dated