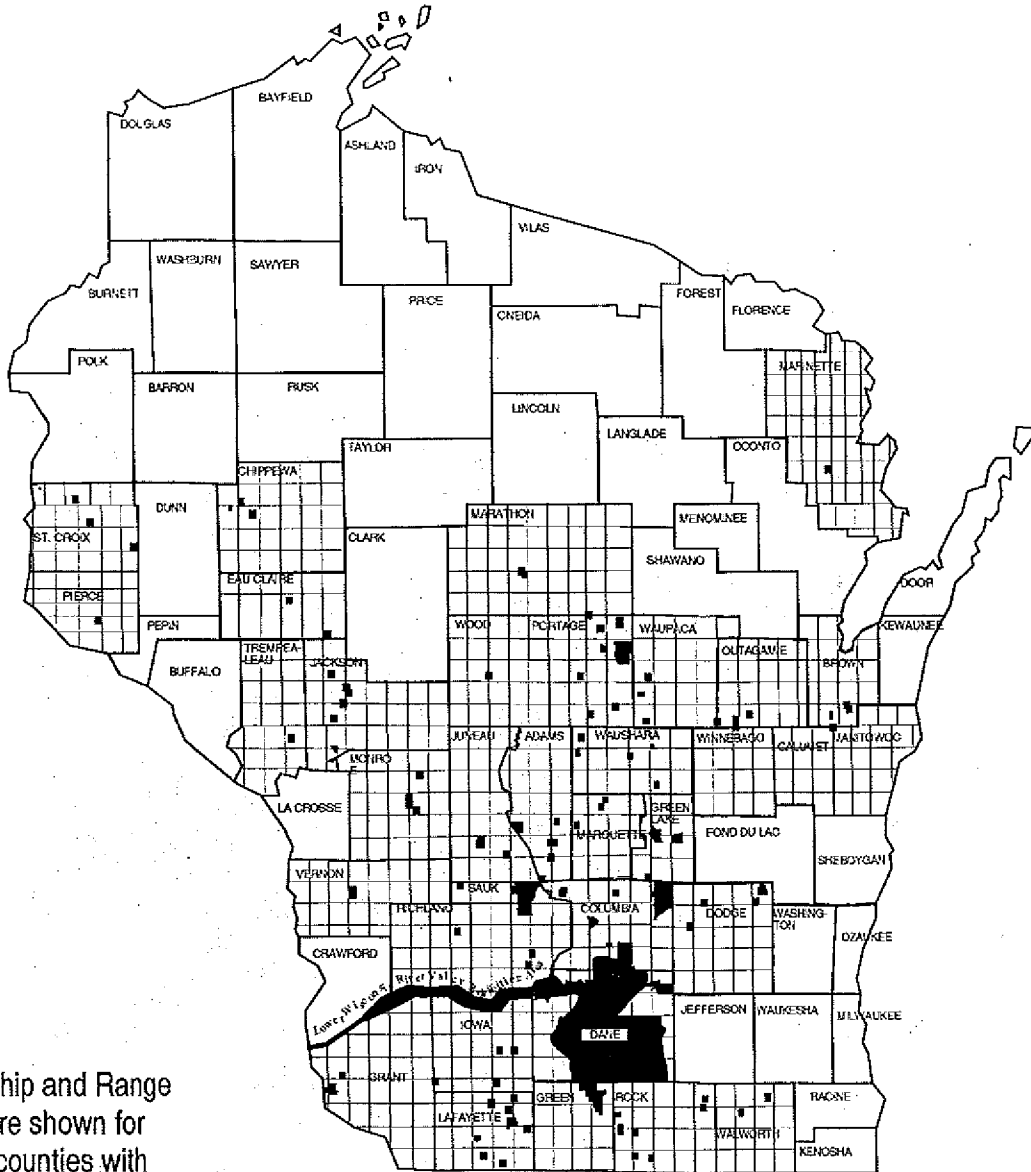


# CHAPTER ATCP 30

## Appendix A

### Atrazine Prohibition Areas



Township and Range lines are shown for those counties with prohibition areas.

Refer to the detailed map of each prohibition area for its exact boundaries.

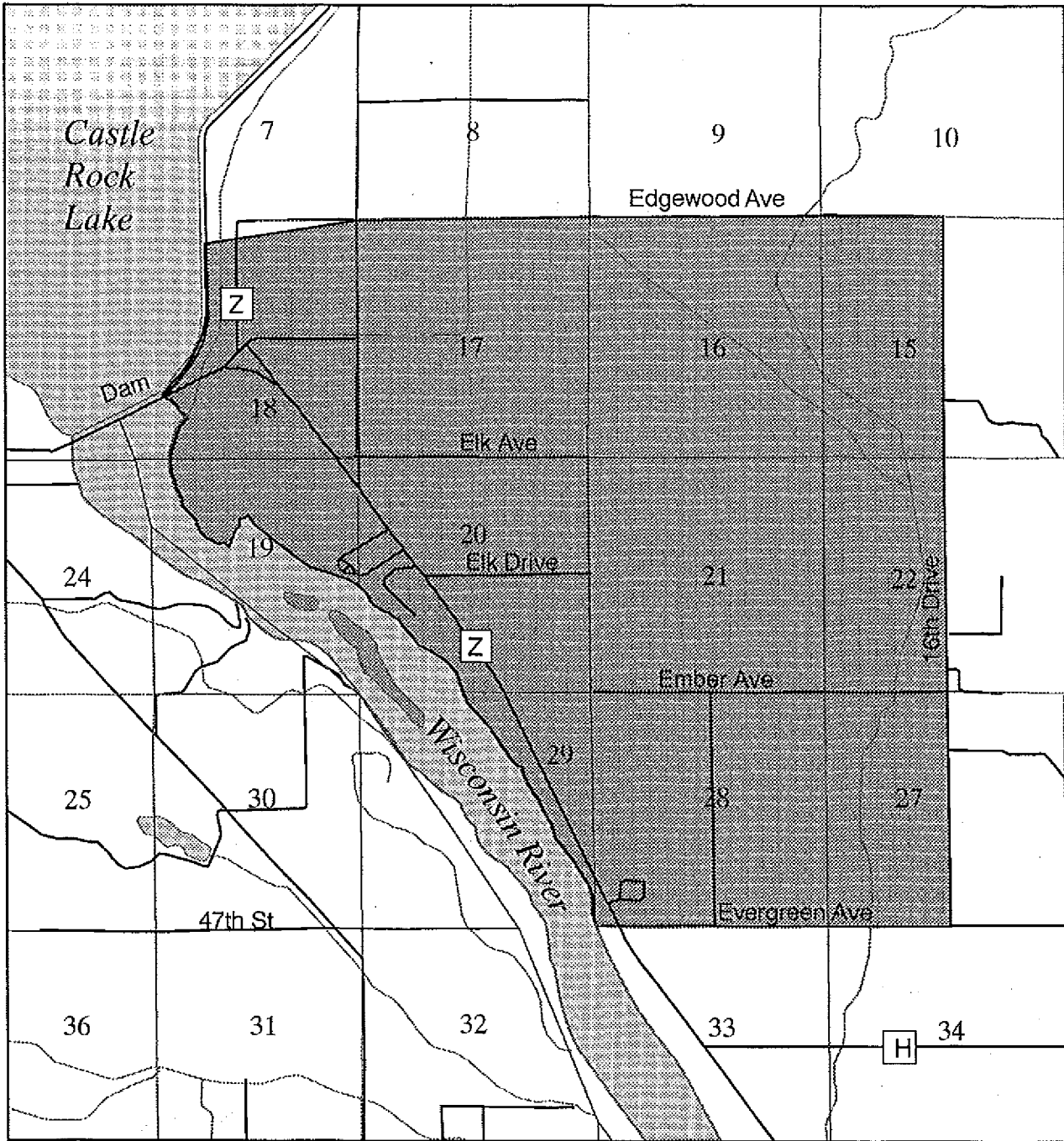
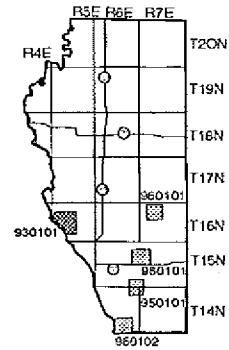
1998 Rule



# Adams County Town of Quincy

## T16N R4-5E PA 93-01-01

All uses of atrazine are prohibited on lands within the shaded regions. There are five prohibition areas in Adams County. Refer to each map for specific locations.

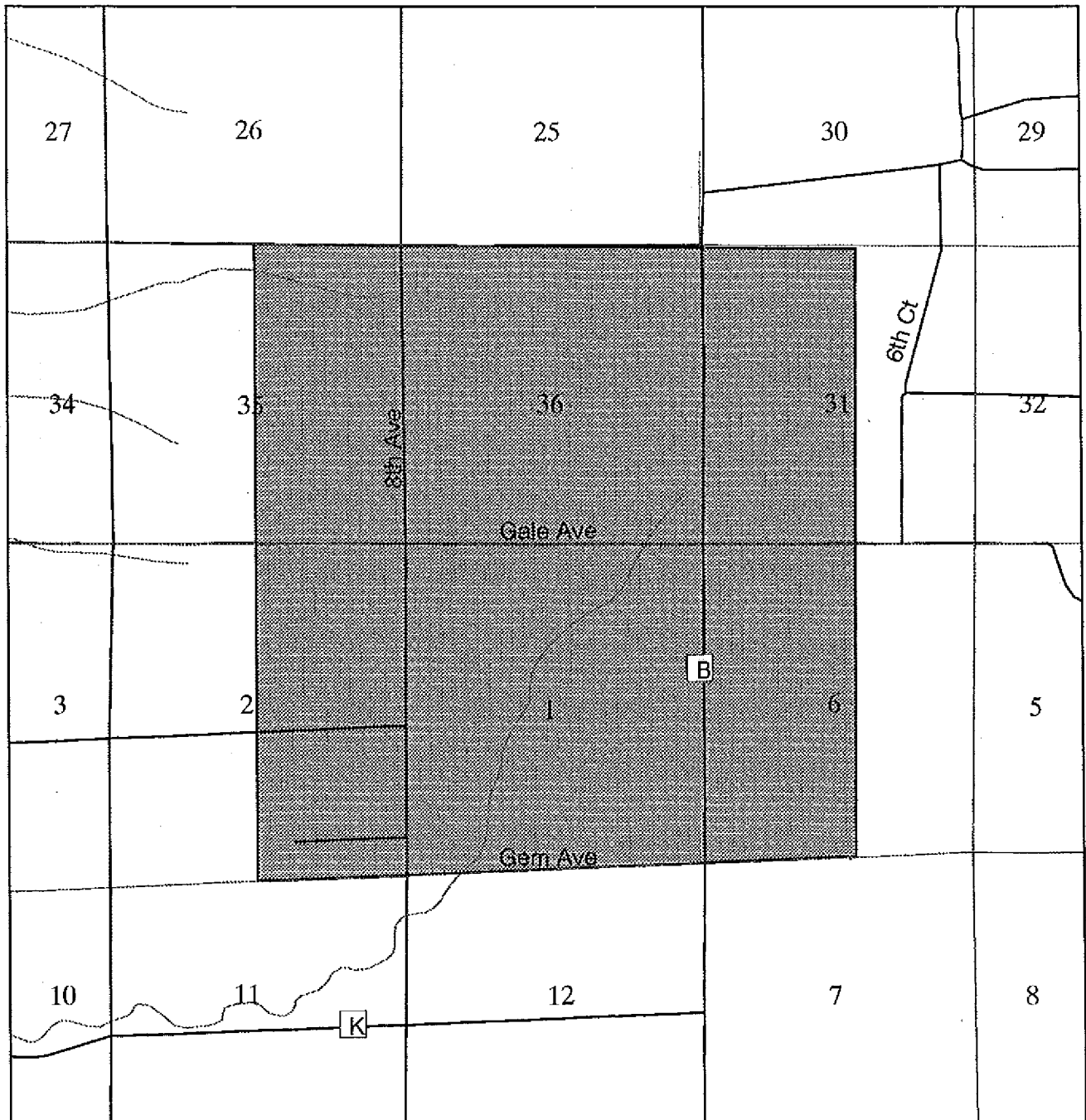
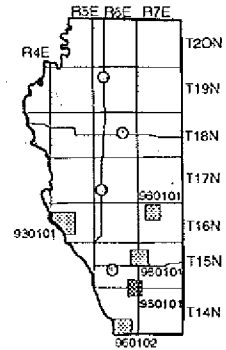




# Adams County, Towns of Dell Prairie, New Haven, Jackon & Springville

## T14-15N R6-7E PA 95-01-01

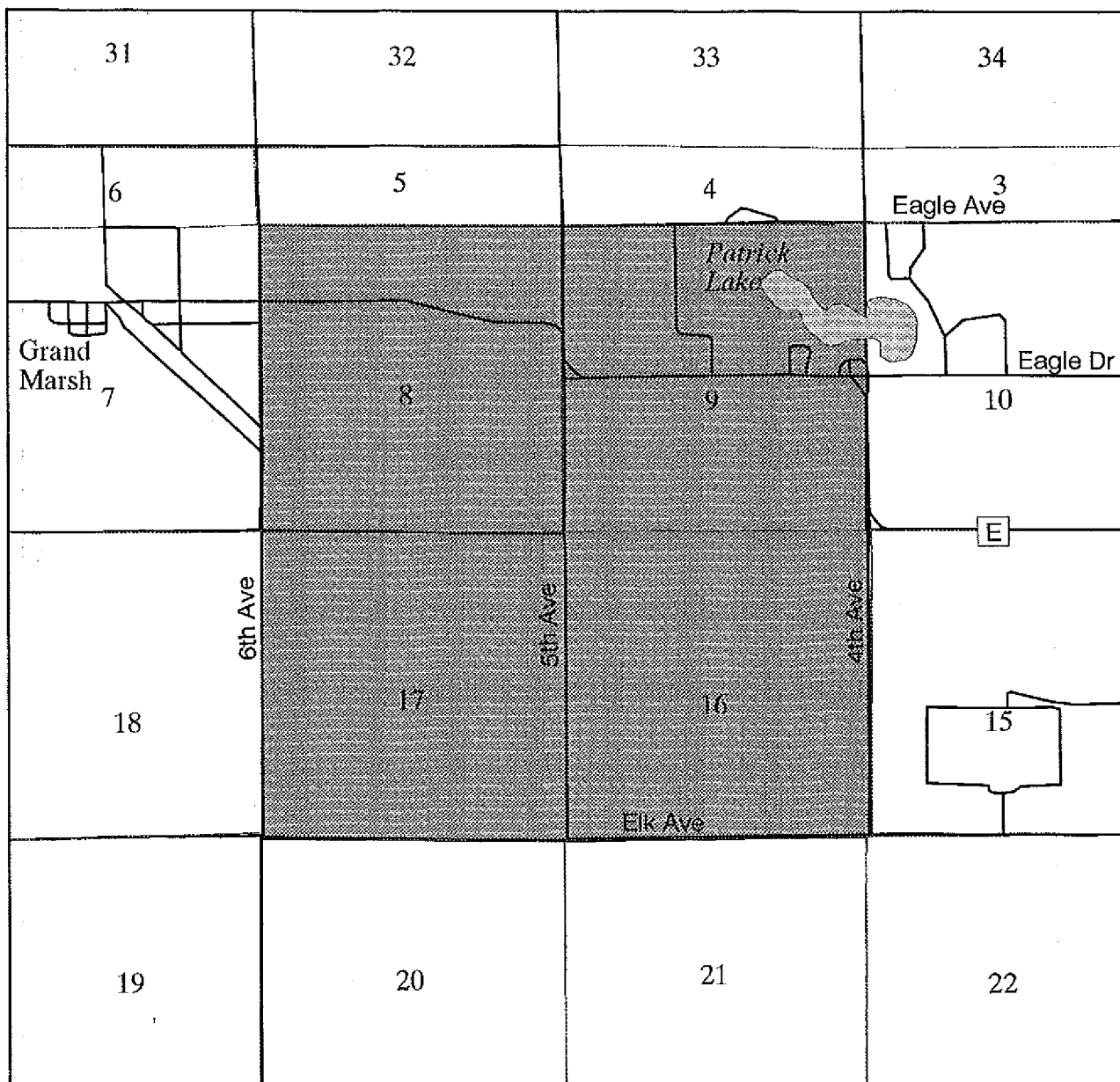
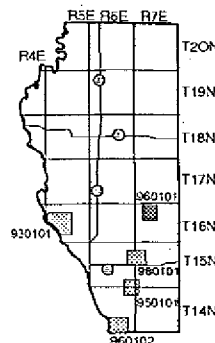
All uses of atrazine are prohibited on lands within the shaded regions.  
There are five prohibition areas in Adams County. Refer to each map for specific locations.





# Adams County Town of New Chester T16N R7E PA 96-01-01

All uses of atrazine are prohibited on lands within the shaded regions. There are five prohibition areas in Adams County. Refer to each map for specific locations.

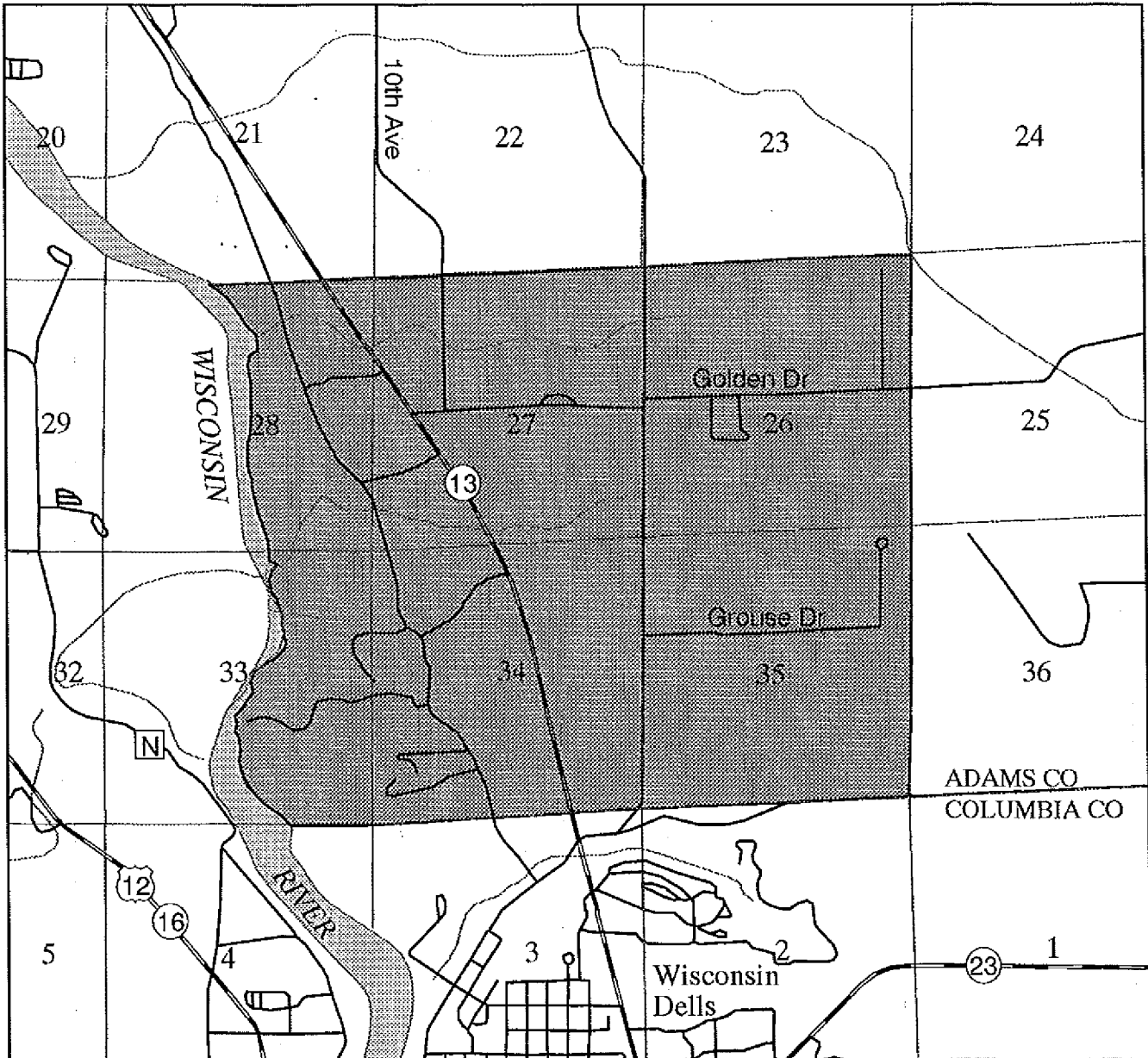
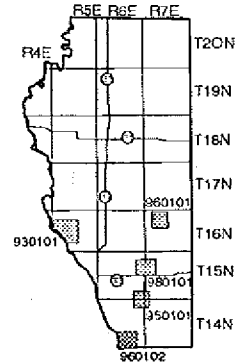


# Adams County Town of Dell Prairie



T14N R6E PA 96-01-02

All uses of atrazine are prohibited on lands within the shaded regions. There are five prohibition areas in Adams County. Refer to each map for specific locations.

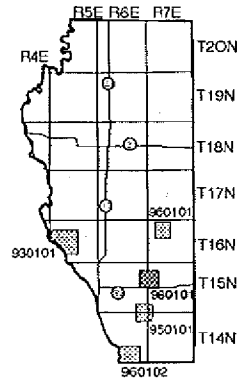


# Adams County Towns of Springville & Jackson

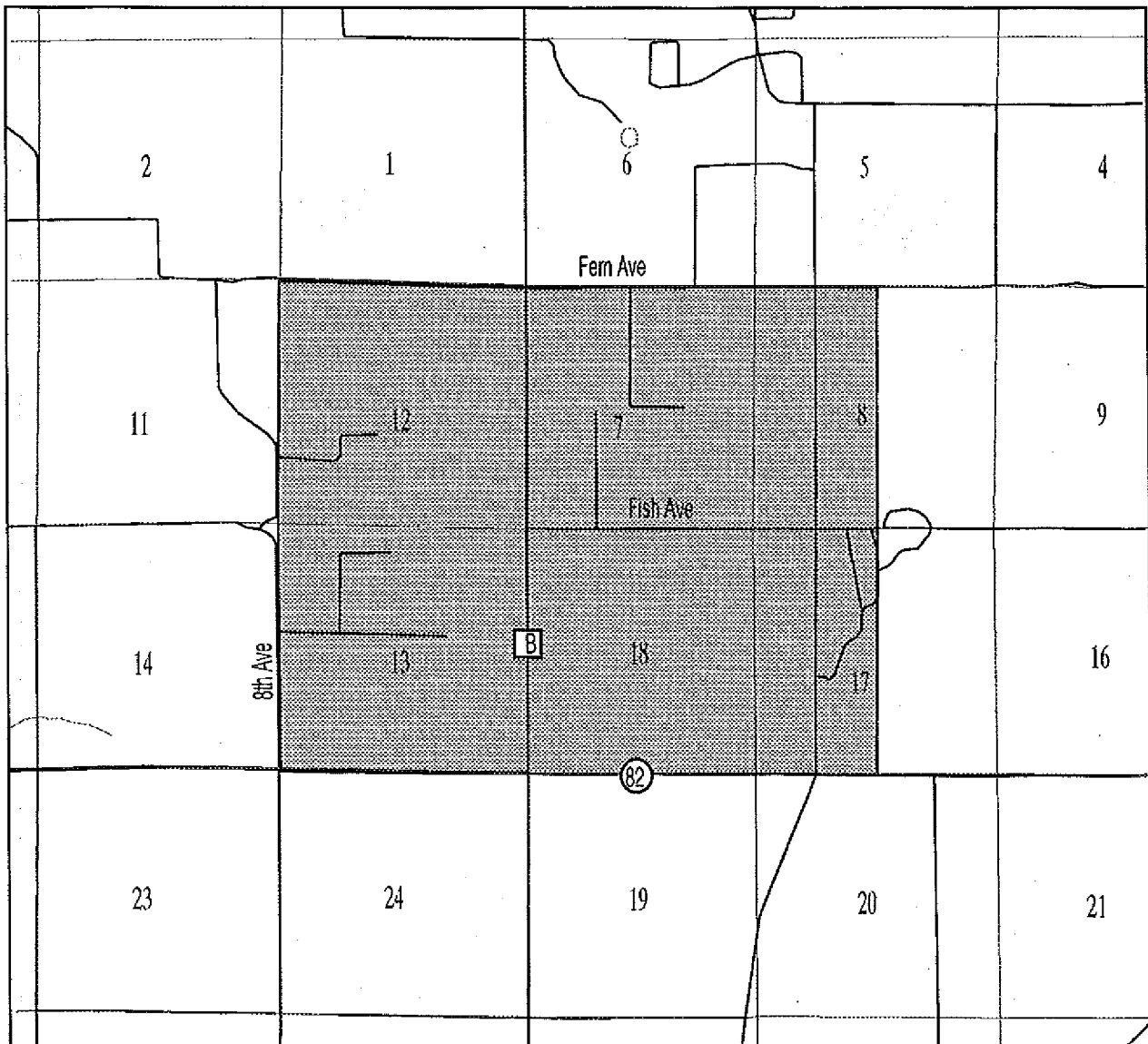


## T15N R6-7E PA 98-01-01\*

All uses of atrazine are prohibited on lands within the shaded regions.  
There are five prohibition areas in Adams County.  
Refer to each map for specific locations.

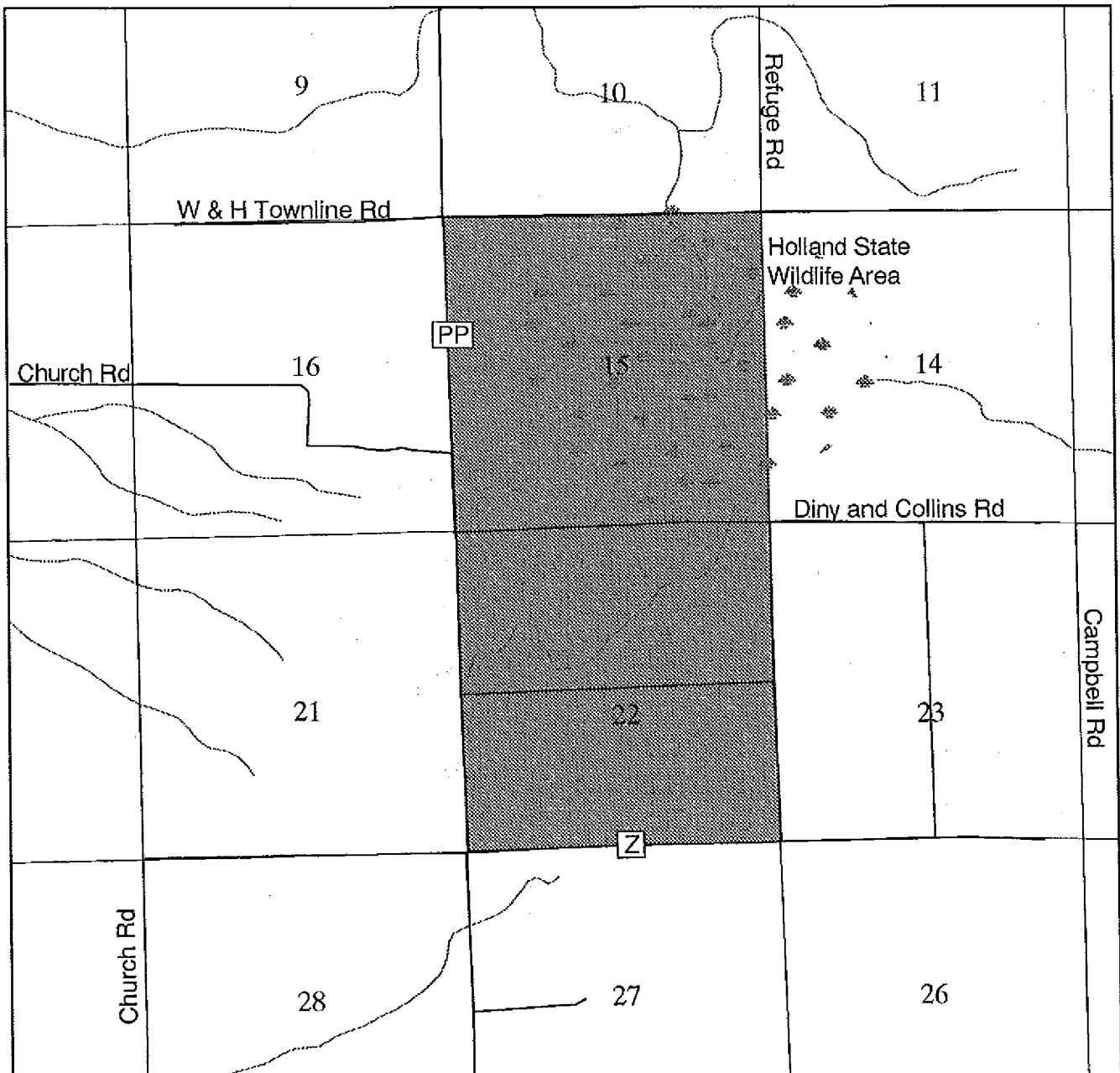
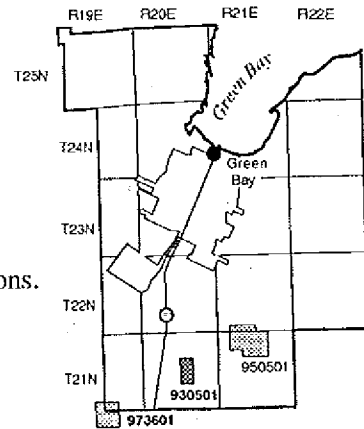


\*Note: This PA is an expansion of PA 94-01-01.



**N**  
**↑**  
**Brown County**  
**Town of Holland**  
**T21N R20E PA 93-05-01**

All uses of atrazine are prohibited on lands within the shaded regions.  
 There are three prohibition areas in Brown County, one which is shared by Manitowoc, Brown, and Calumet Counties.  
 Refer to each map for specific locations.



# Brown County

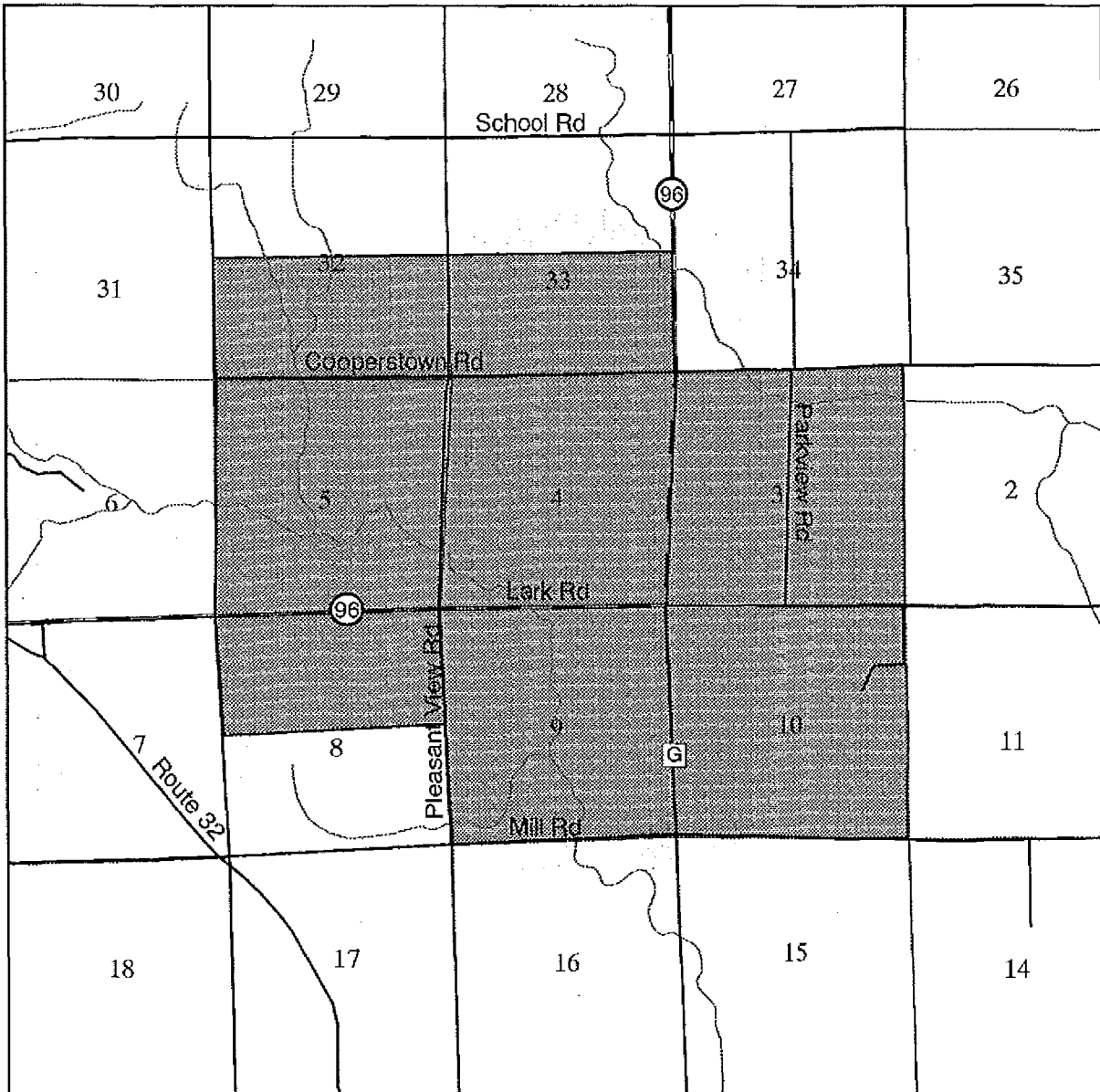
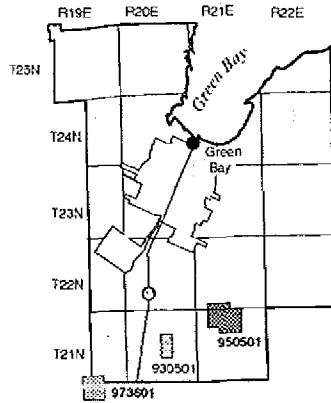
Towns of

Morrison and Glenmore

**N T21-22N R21E PA 95-05-01**



All uses of atrazine are prohibited on lands within the shaded regions. There are three prohibition areas in Brown County, one which is shared by Manitowoc, Brown, and Calumet Counties. Refer to each map for specific locations.





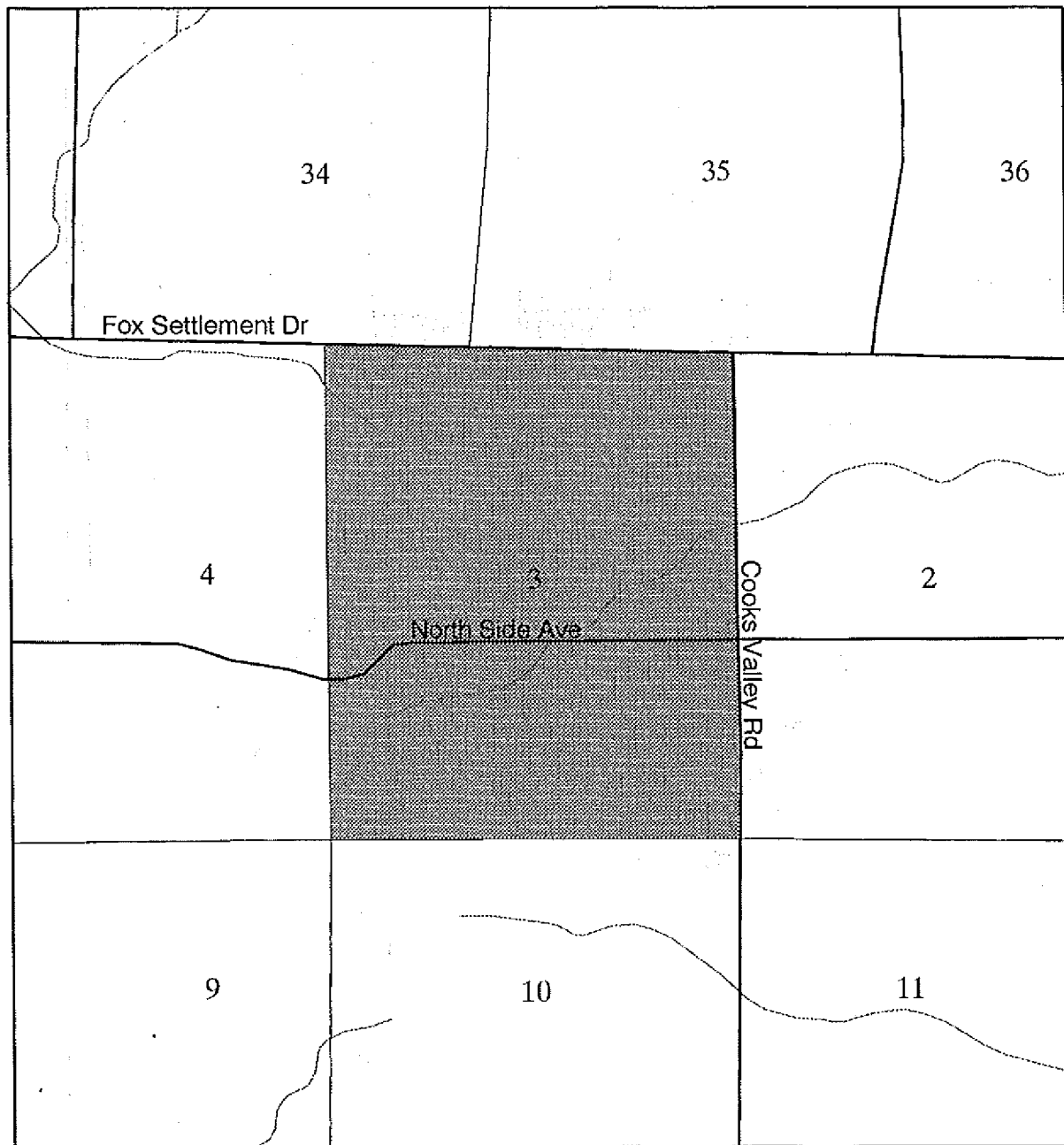
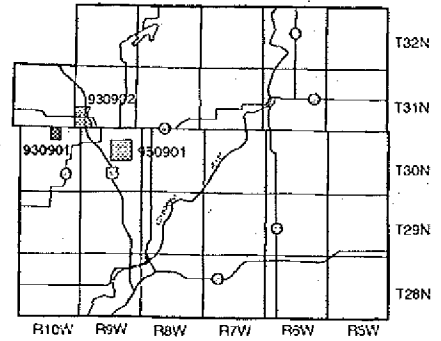
# Chippewa County

## N Towns of Auburn and Cooks Valley



### T30N R10W PA 93-09-01

All uses of atrazine are prohibited on lands within the shaded regions. There are three prohibition areas in Chippewa County. Refer to each map for specific locations.

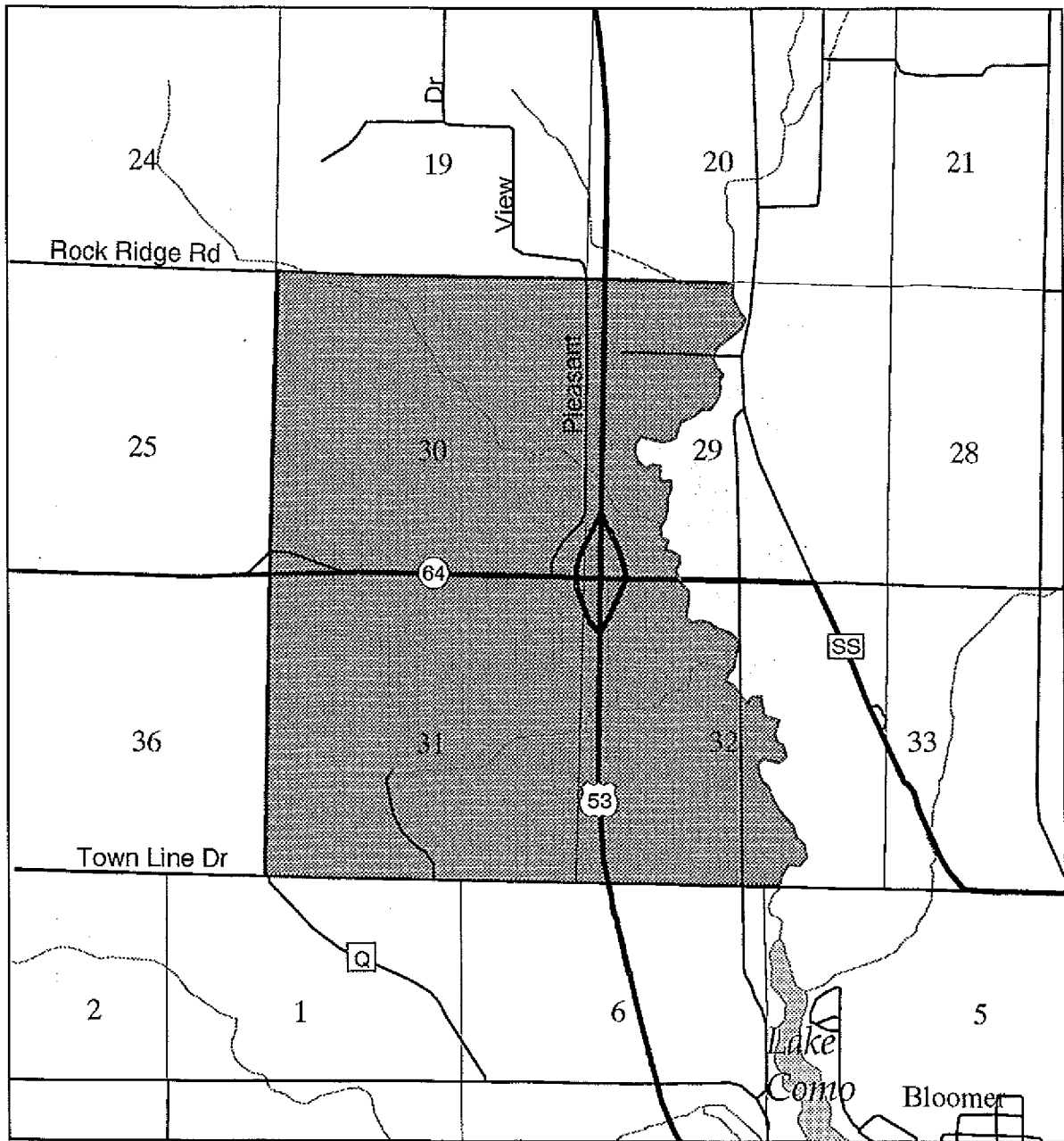
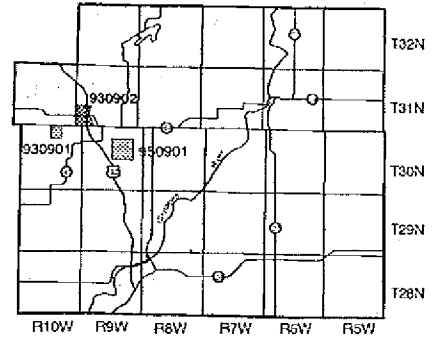


# Chippewa County

## N Town of Bloomer T31N R9W PA 93-09-02



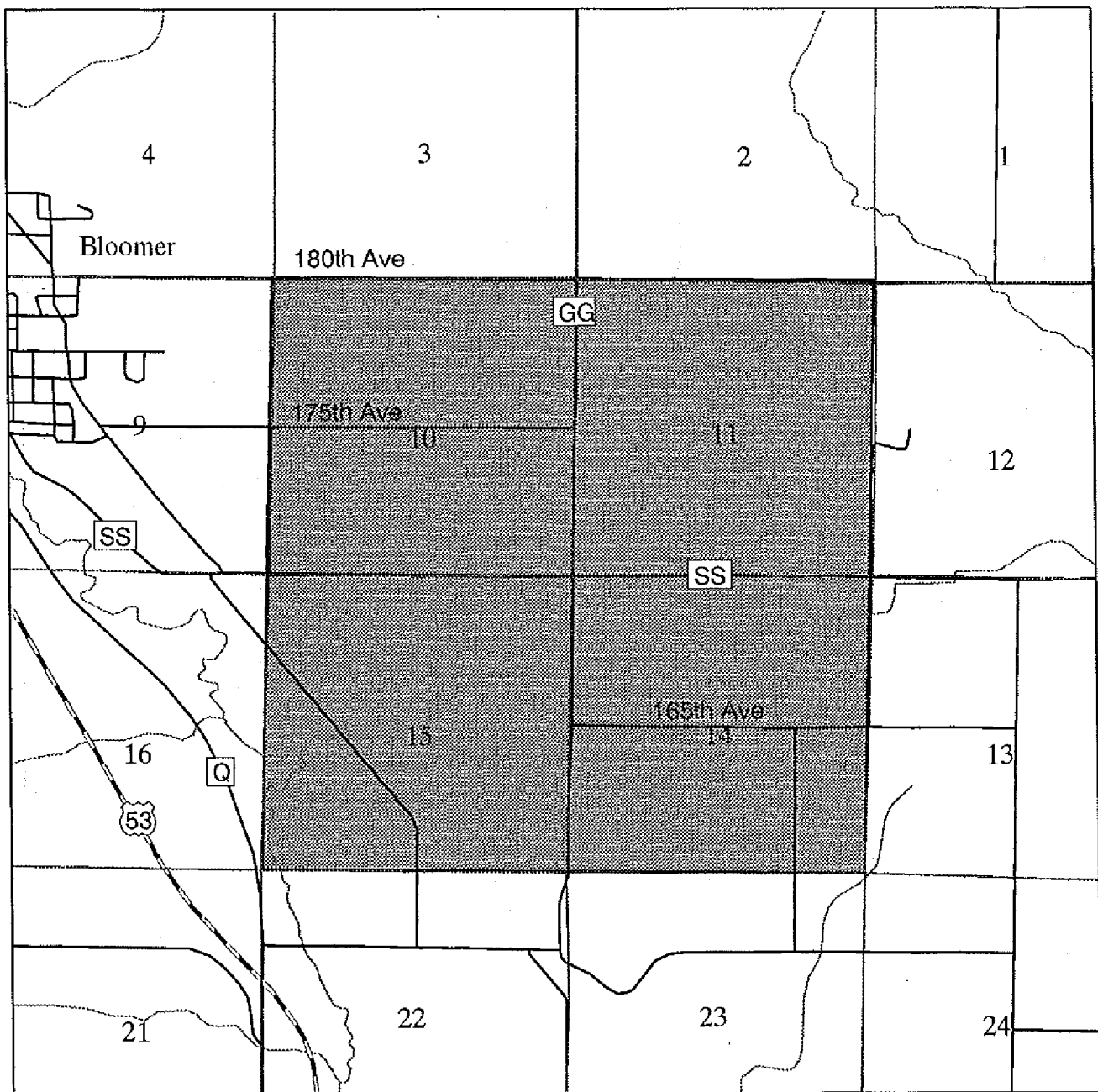
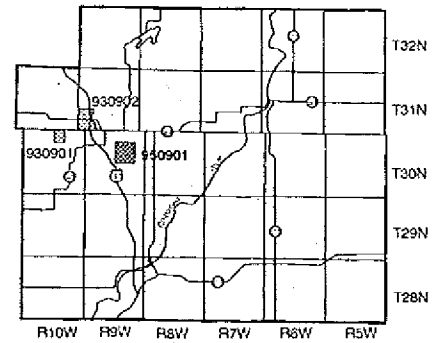
All uses of atrazine are prohibited on lands within the shaded regions. There are three prohibition areas in Chippewa County. Refer to each map for specific locations.



# N Chippewa County Town of Woodmohr

↑ T30N R9W PA 95-09-01

All uses of atrazine are prohibited on lands within the shaded regions. There are three prohibition areas in Chippewa County. Refer to each map for specific locations.



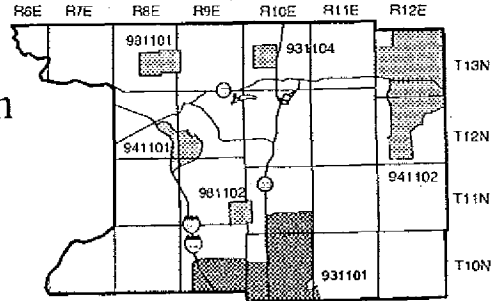
# Columbia County

## Towns of Arlington, Leeds, Hampden and Lowville

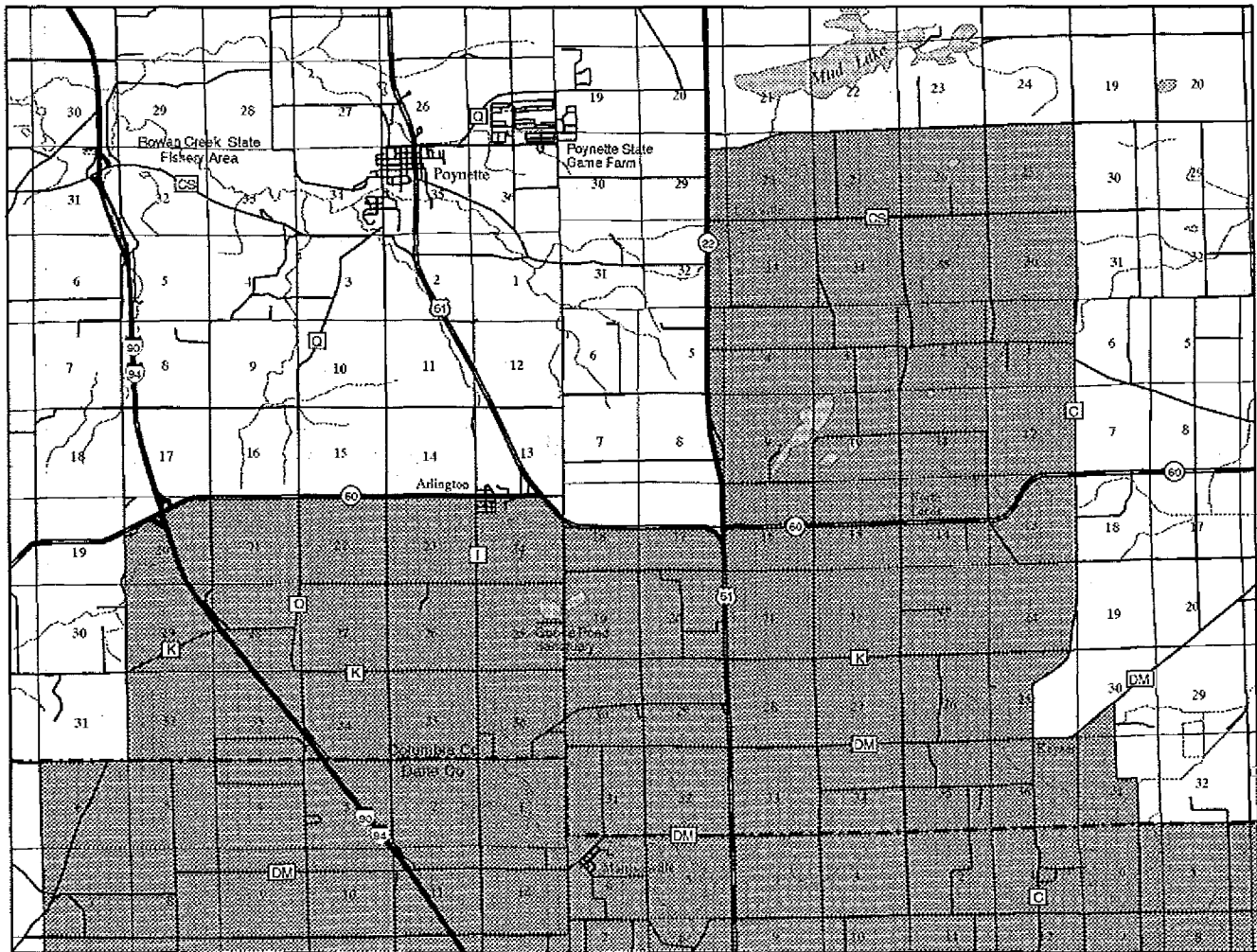


T10N R9-11E

T11N R10E **PA 93-11-01**



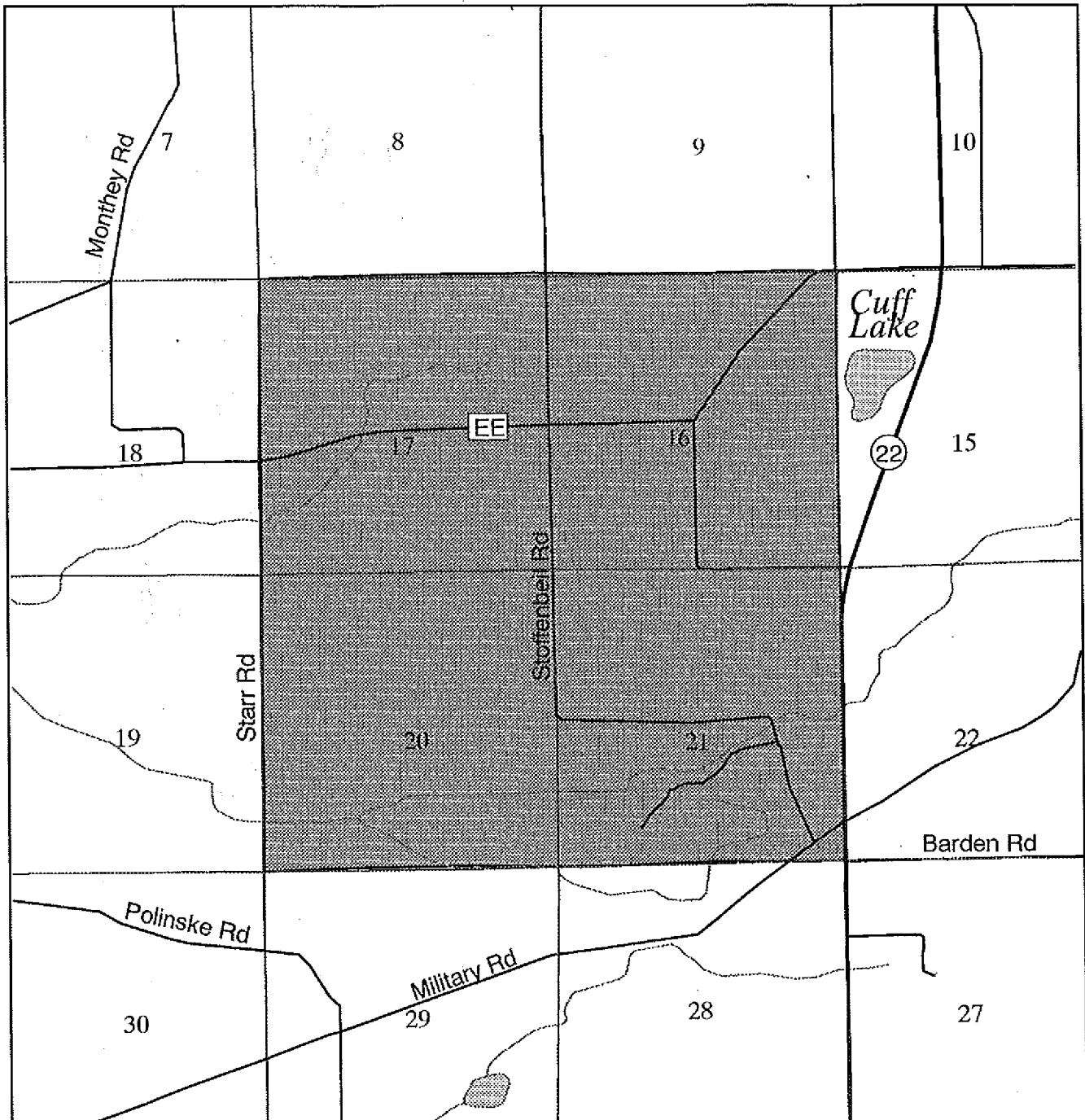
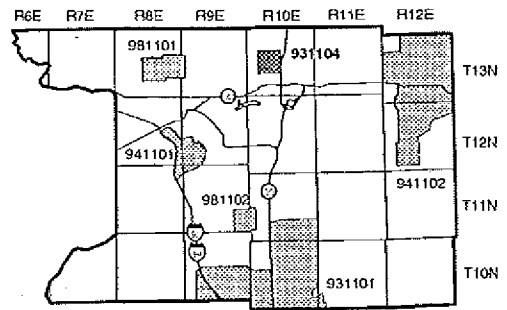
All uses of atrazine are prohibited on lands within the shaded regions. There are six prohibition areas in Columbia County. Refer to each map for specific locations.





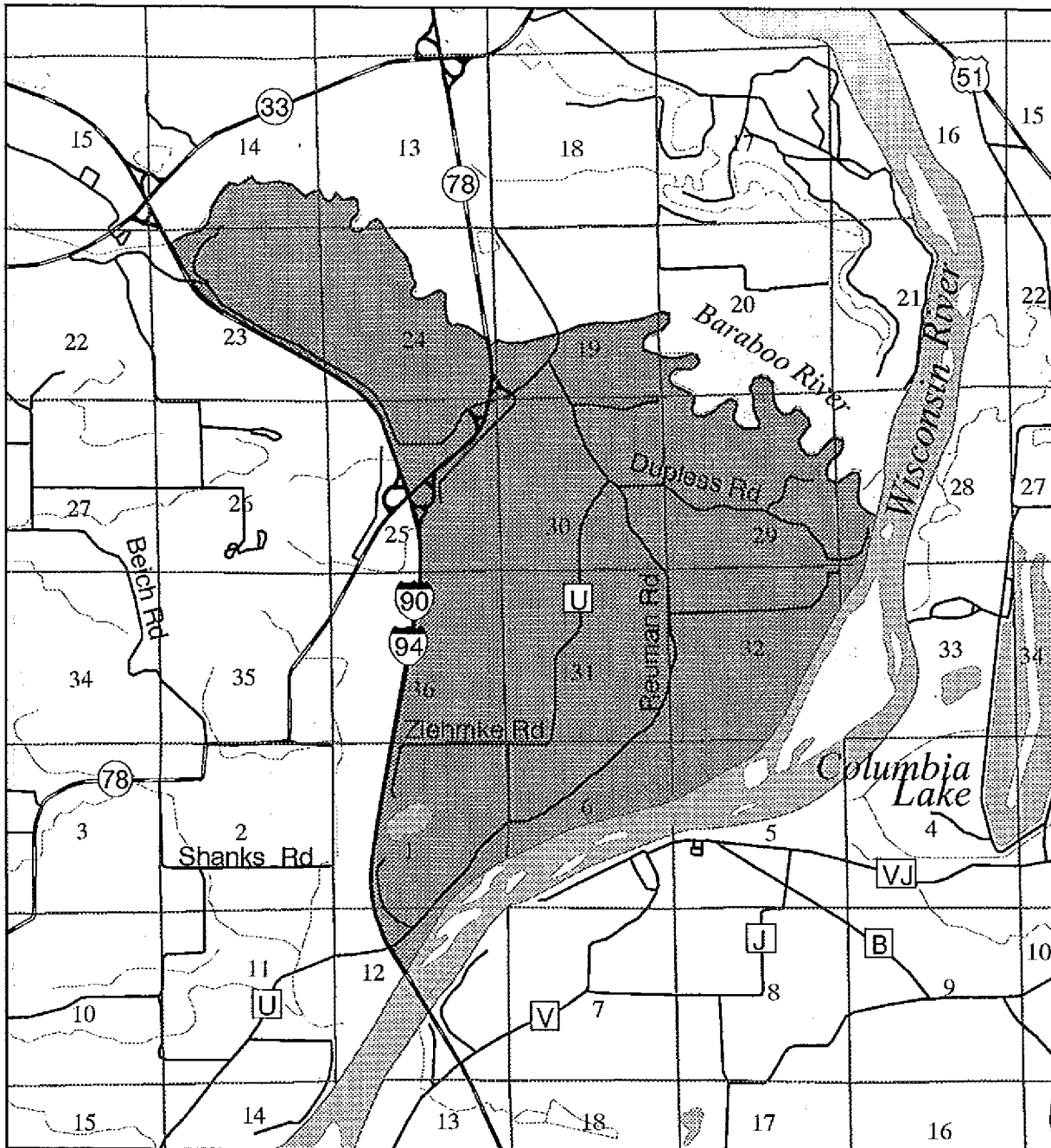
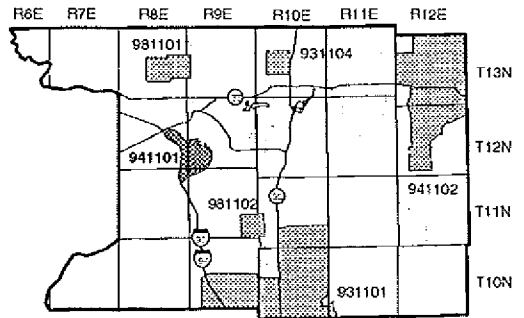
# Columbia County Town of Marcellon T13N R10E PA 93-11-04

All uses of atrazine are prohibited on lands within the shaded regions. There are six prohibition areas in Columbia County. Refer to each map for specific locations.



N Columbia County  
 Town of Caledonia  
 T11-12N R8-9E  
 PA 94-11-01

All uses of atrazine are prohibited on lands within the shaded regions. There are six prohibition areas in Columbia County. Refer to each map for specific locations.

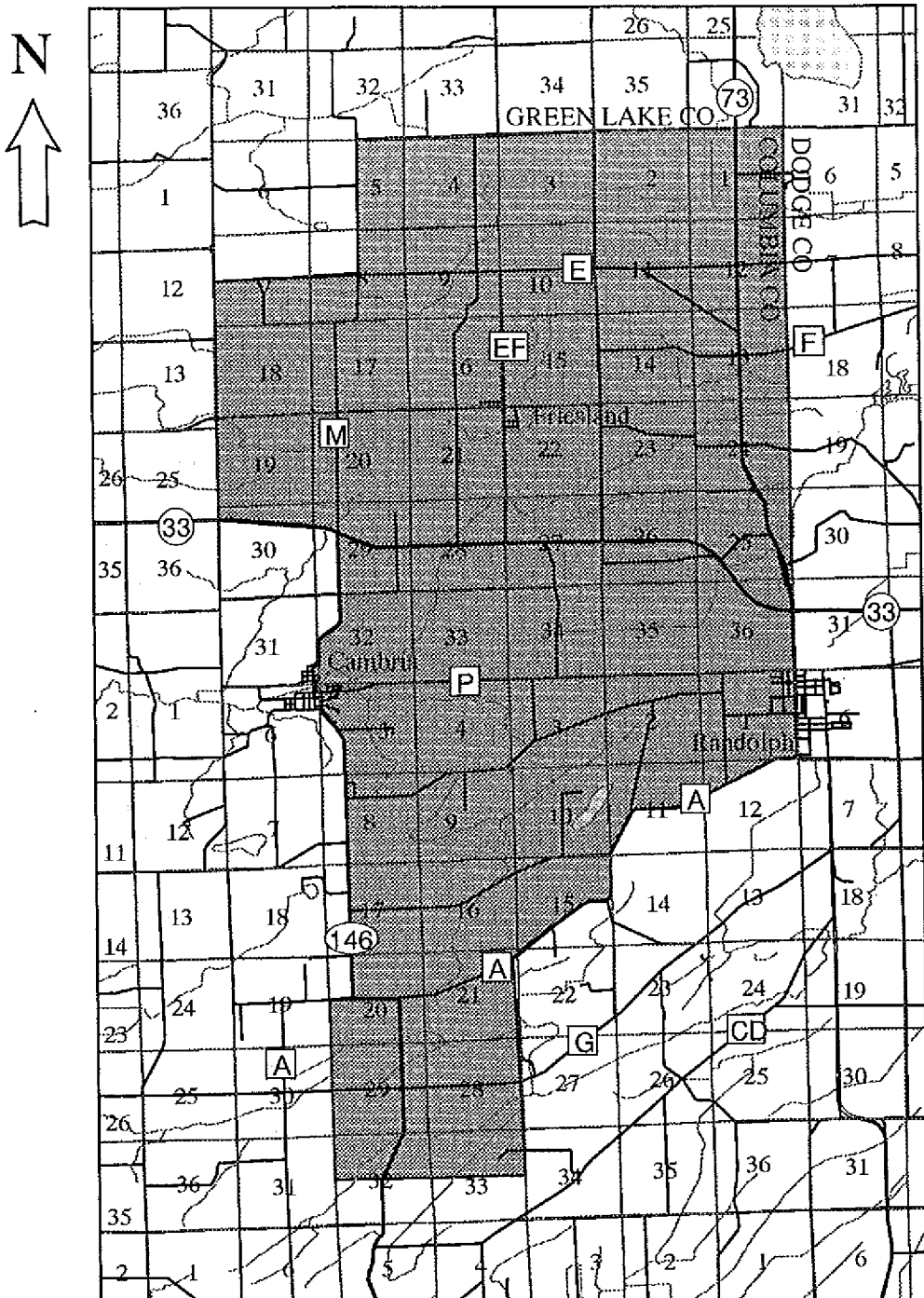
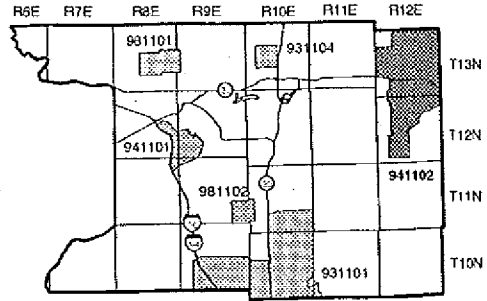


# Columbia County

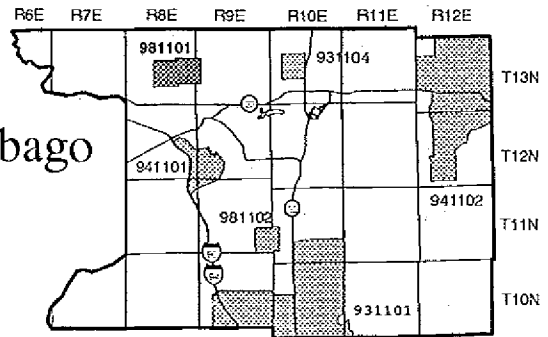
## Towns of Courtland and Randolph

### T12-13N R12E PA 94-11-02

All uses of atrazine are prohibited on lands within the shaded regions. There are six prohibition areas in Columbia County. Refer to each map for specific locations.



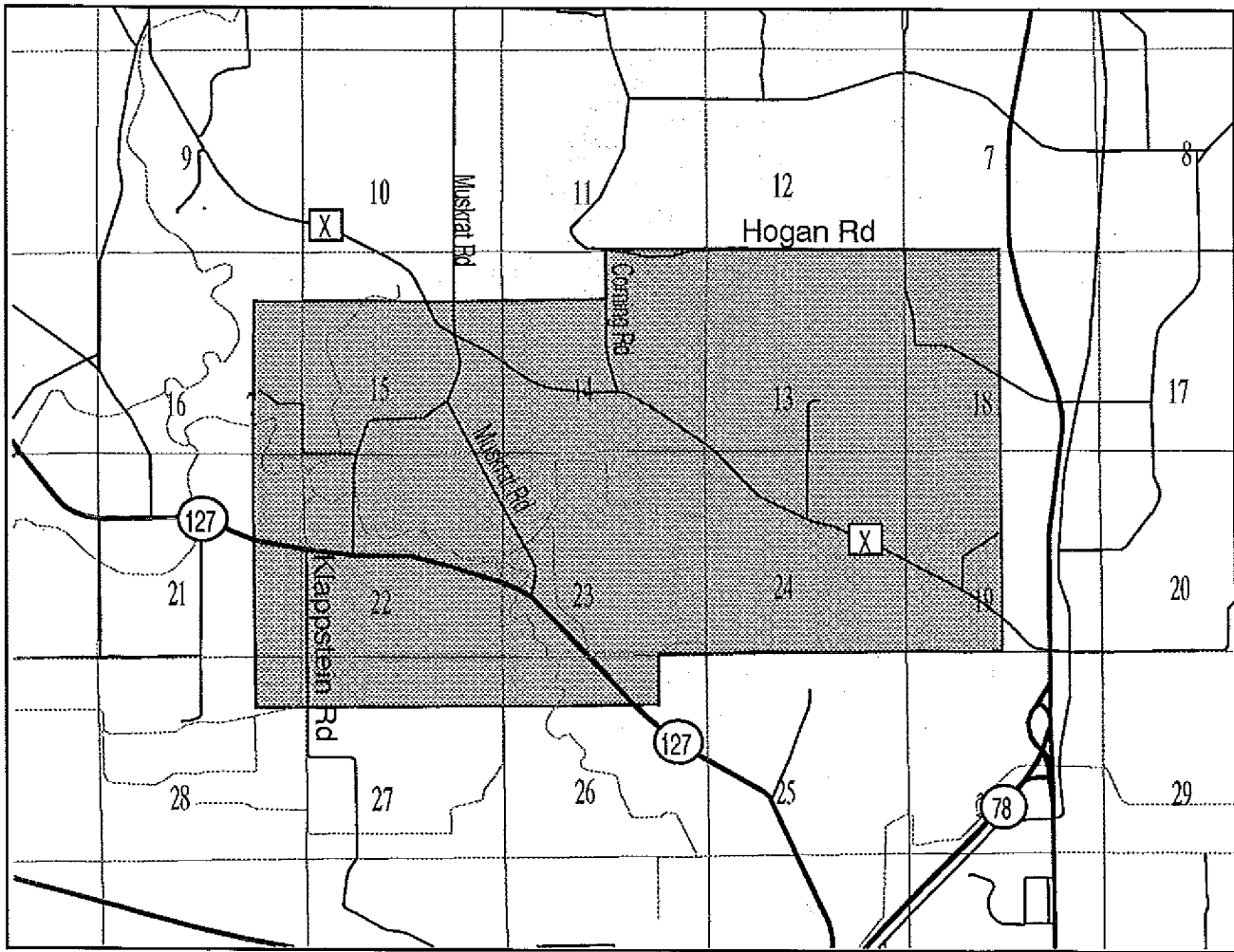
# Columbia County Towns of Lewiston & Fort Winnebago T13N R8-9E PA 98-11-01\*



All uses of atrazine are prohibited on lands within the shaded regions.

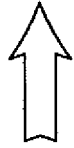
There are six prohibition areas in Columbia County. Refer to each map for specific locations.

**\*Note:** This PA is an expansion of PA 94-11-03.

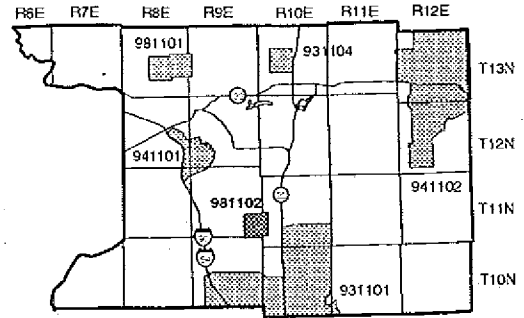




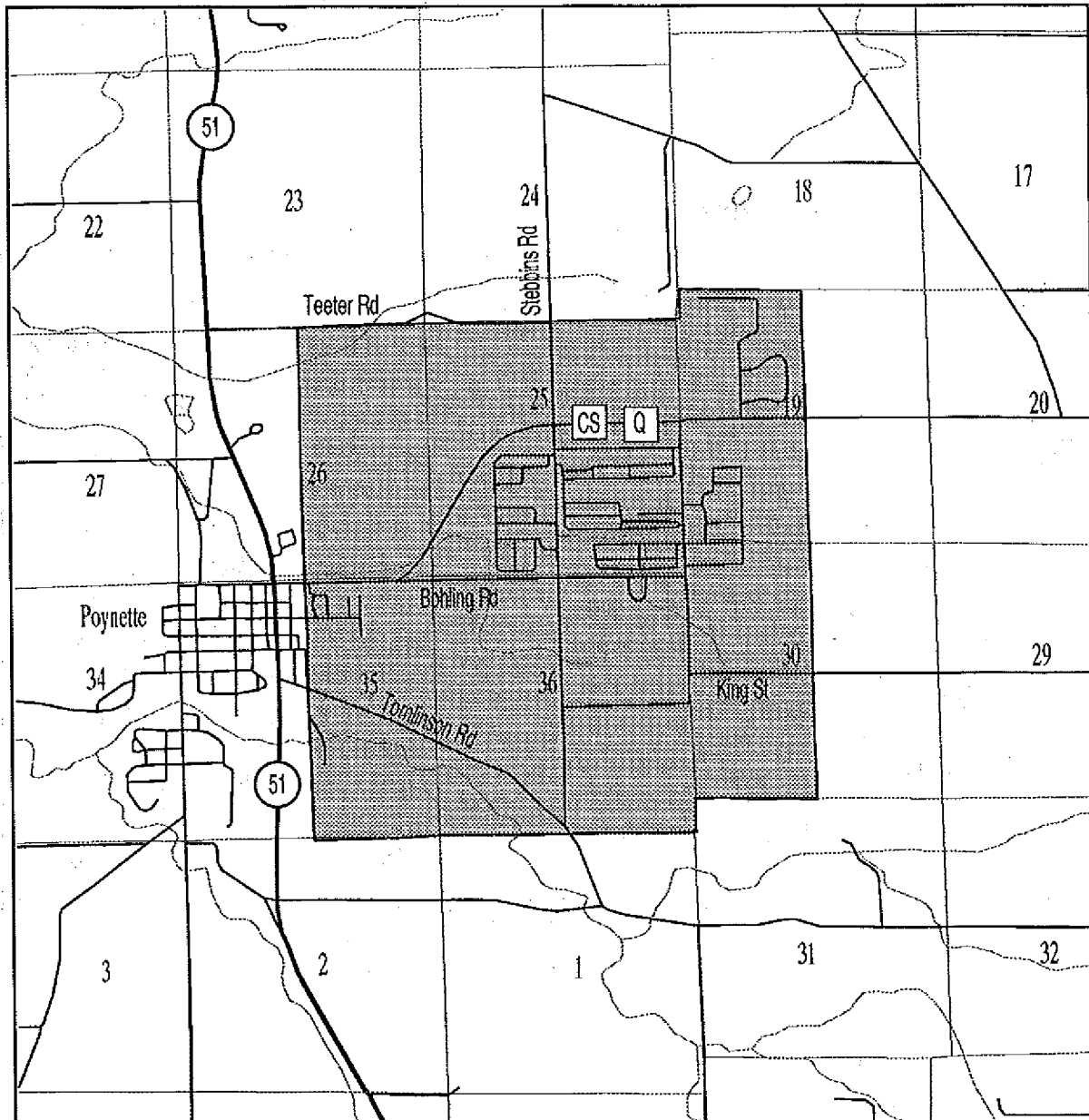
# N Columbia County Towns of Dekorra & Lowville



T11N R9-10E PA 98-11-02



All uses of atrazine are prohibited on lands within the shaded regions. There are six prohibition areas in Columbia County. Refer to each map for specific locations.

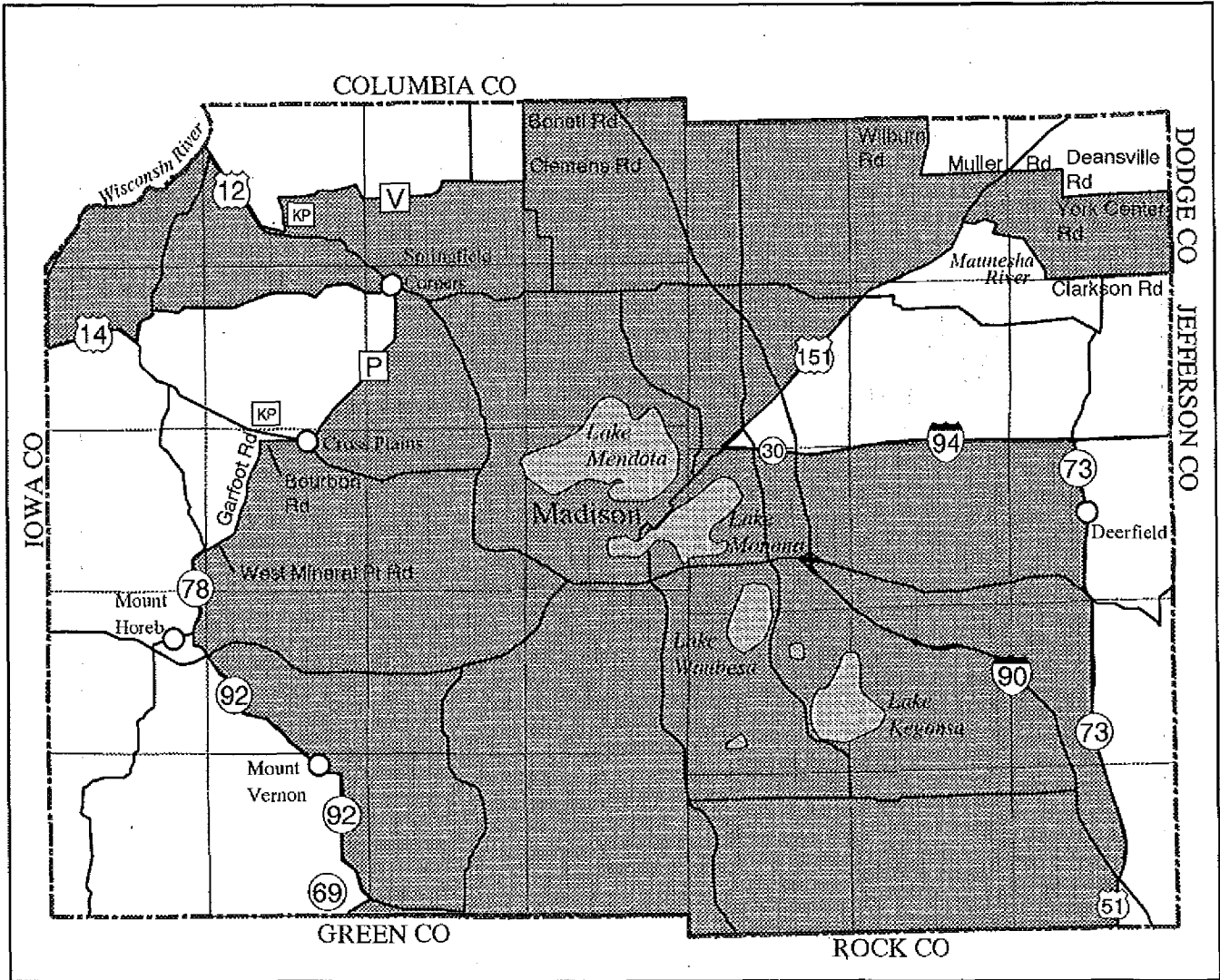
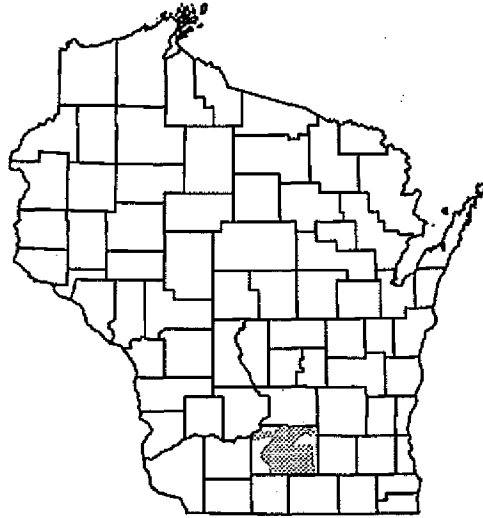


# Dane County PA 95-13-01



All uses of atrazine are prohibited on lands within the shaded regions.

NOTE: This PA is modified from PA 93-13-01

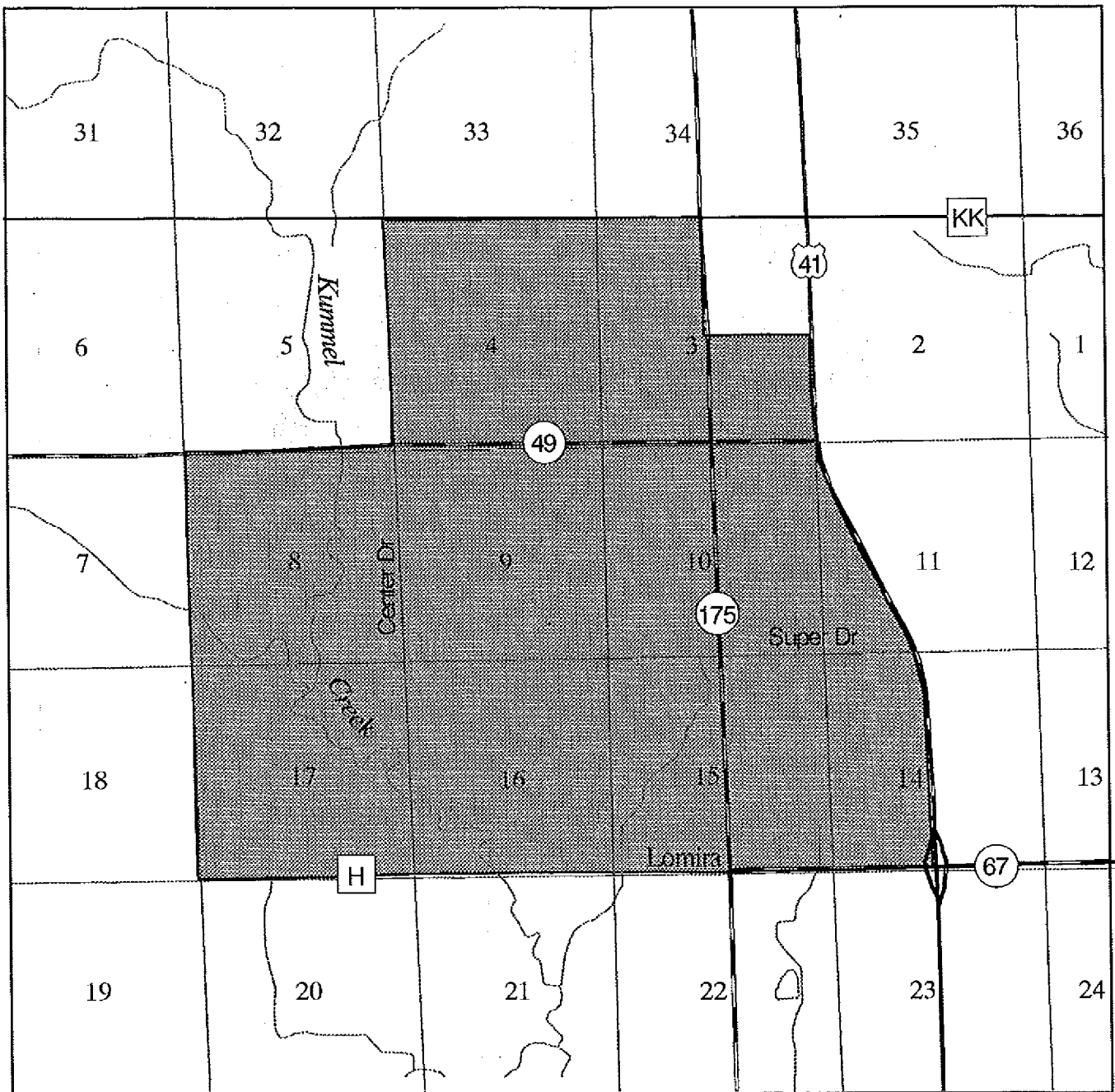
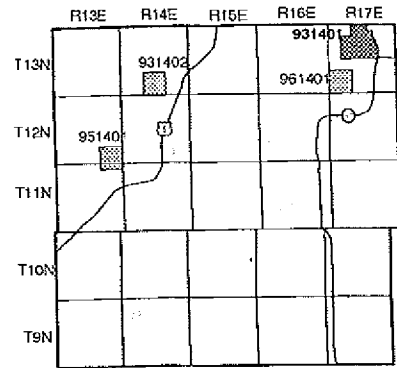


# Dodge County

N Town of Lomira

↑ T13N R17E PA 93-14-01

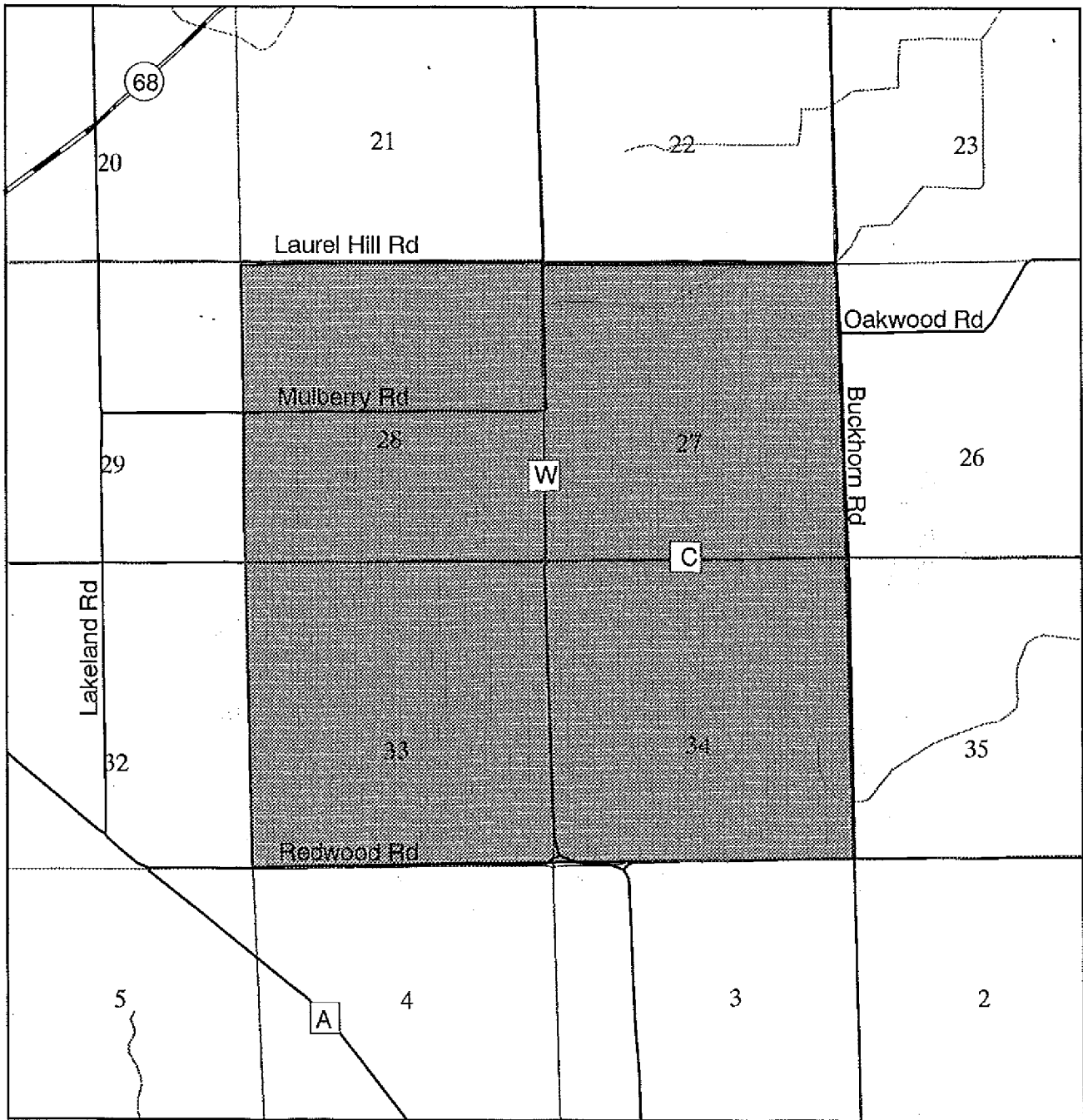
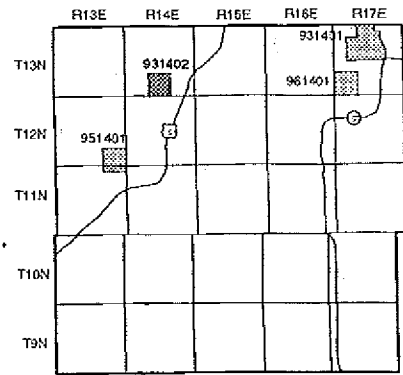
All uses of atrazine prohibited on lands within the shaded regions.  
There are four prohibition areas in Dodge County.  
Refer to each map for specific locations.



# N Dodge County Town of Trenton

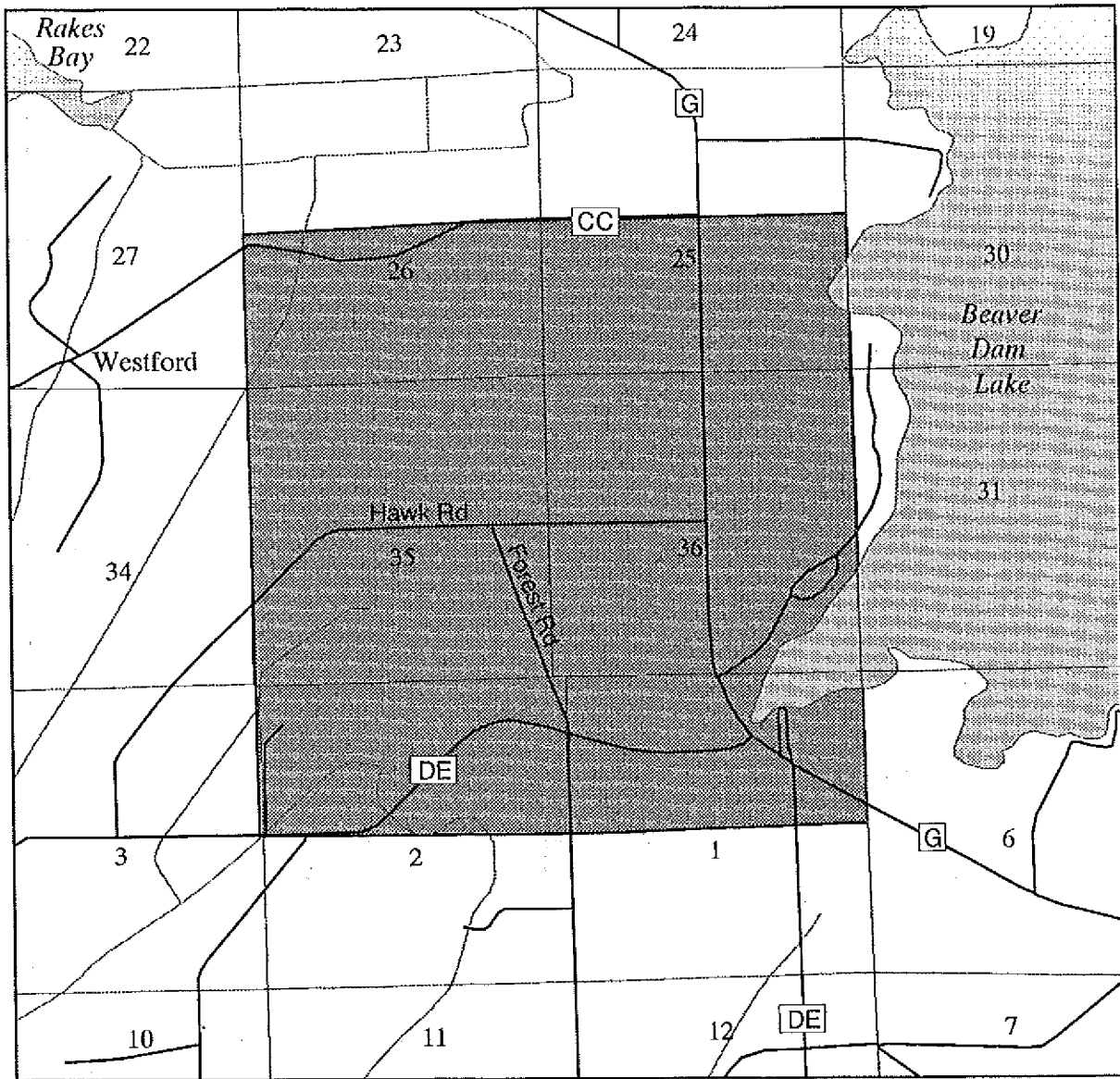
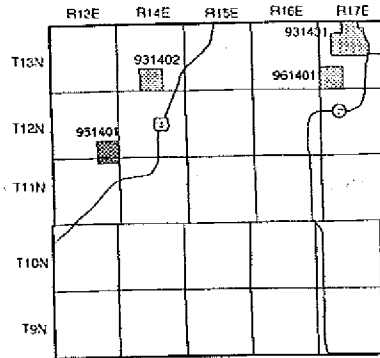
## ↑ T13N R14E PA 93-14-02

All uses of atrazine are prohibited on lands within the shaded regions.  
There are four prohibition areas in Dodge County.  
Refer to each map for specific locations.



**N**  
**↑**  
**Dodge County**  
**Town of Calamus & Westford**  
**T11-12N R13 E PA 95-14-01**

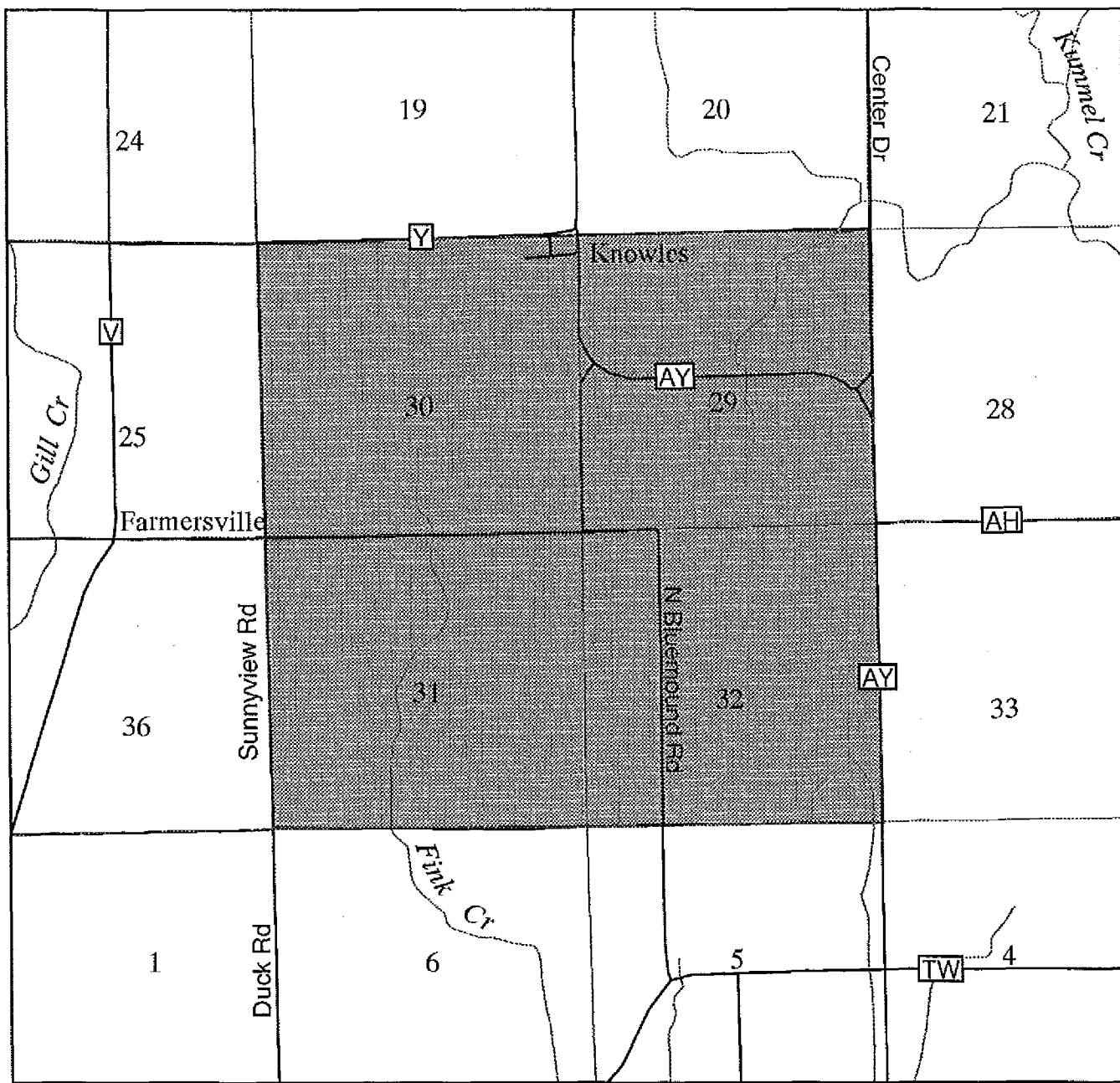
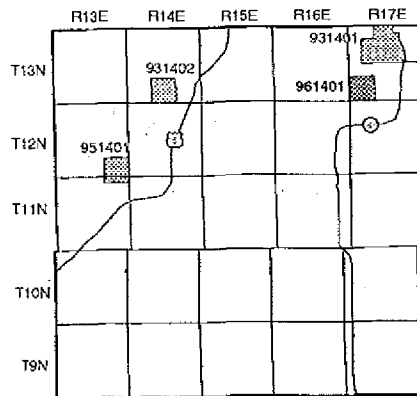
All uses of atrazine are prohibited on lands within the shaded regions. There are 4 prohibition areas in Dodge County. Refer to each map for specific locations.





# Dodge County Town of Lomira T13N R17E PA 96-14-01

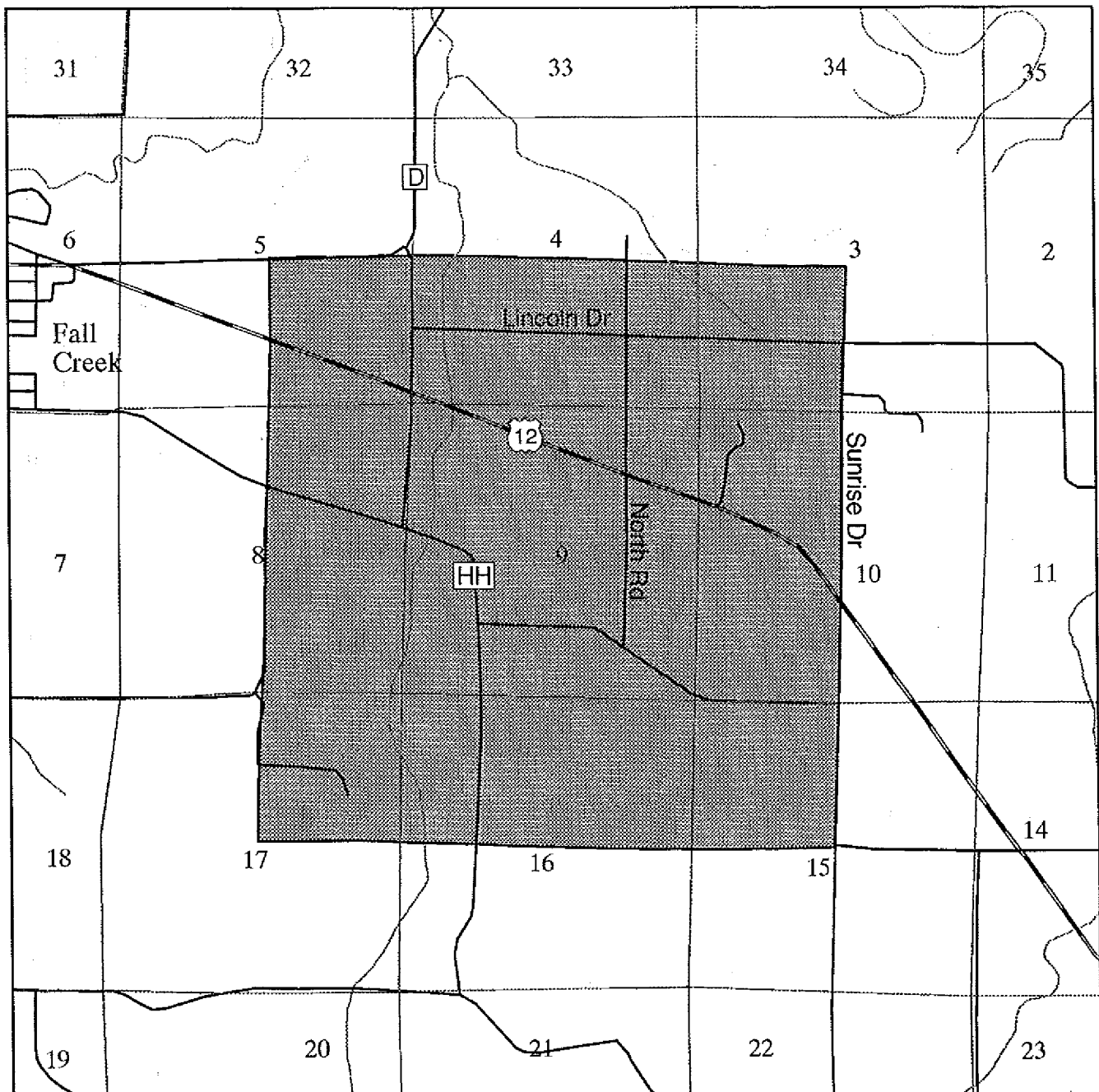
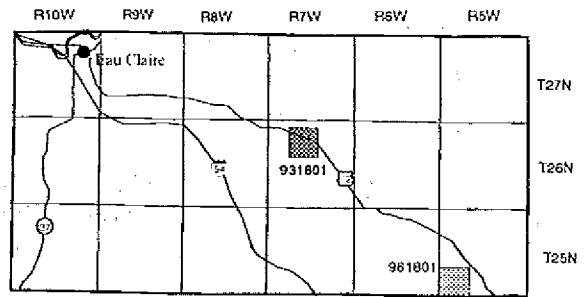
All uses of atrazine are prohibited on lands within the shaded regions. There are 4 prohibition areas in Dodge County. Refer to each map for specific locations.





# Eau Claire County Town of Lincoln T26N R07W PA 93-18-01

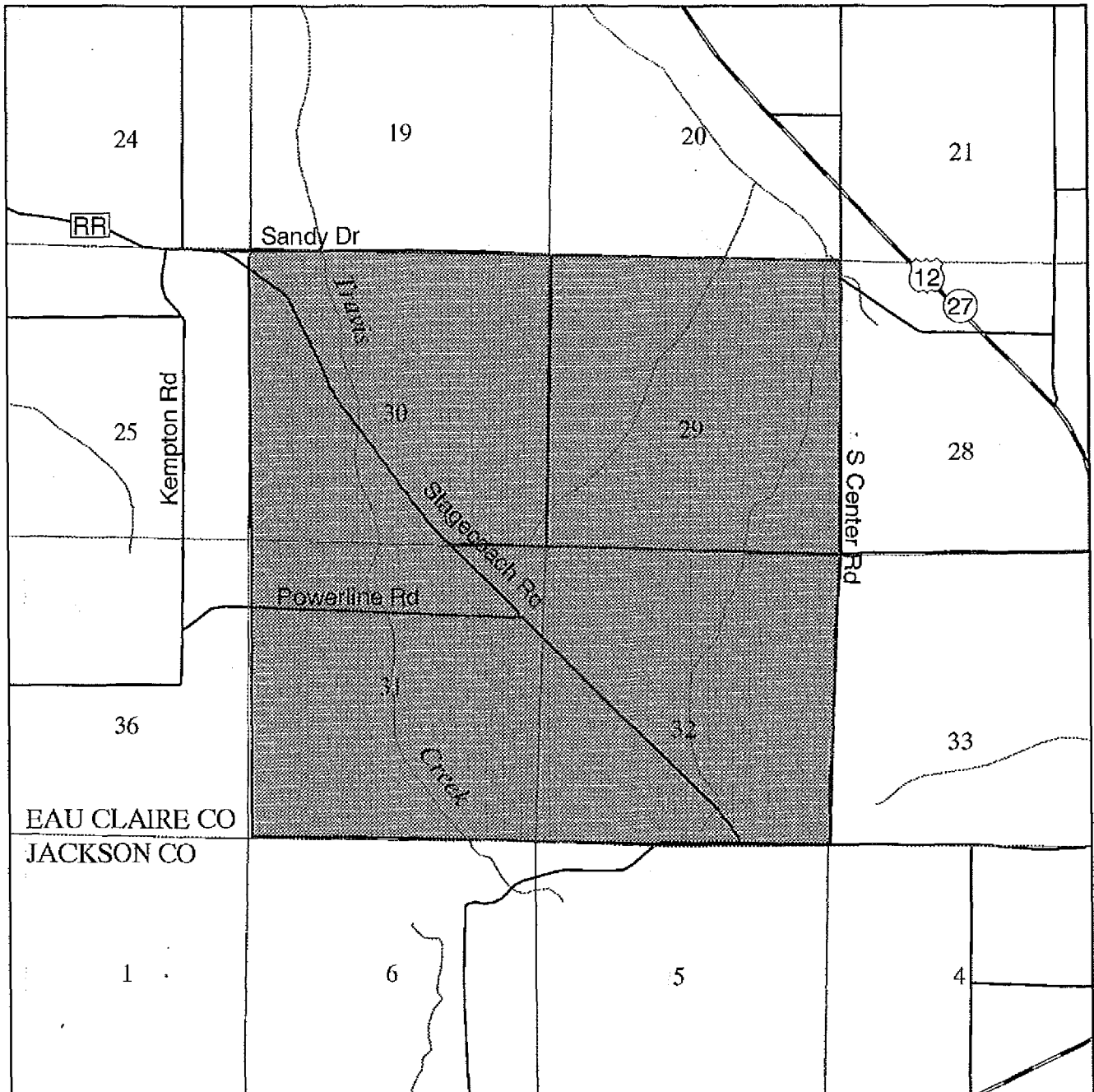
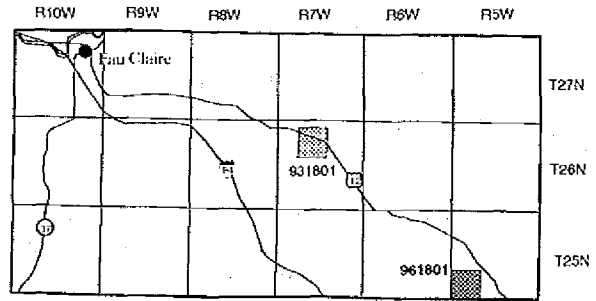
All uses of atrazine are prohibited on lands within the shaded regions. There are two prohibition areas in Eau Claire County. Refer to each map for specific locations.



**N** Eau Claire County  
 Town of Fairchild  
 T25N R5W PA 96-18-01



All uses of atrazine are prohibited on lands within the shaded regions. There are two prohibition areas in Eau Claire County. Refer to each map for specific locations.

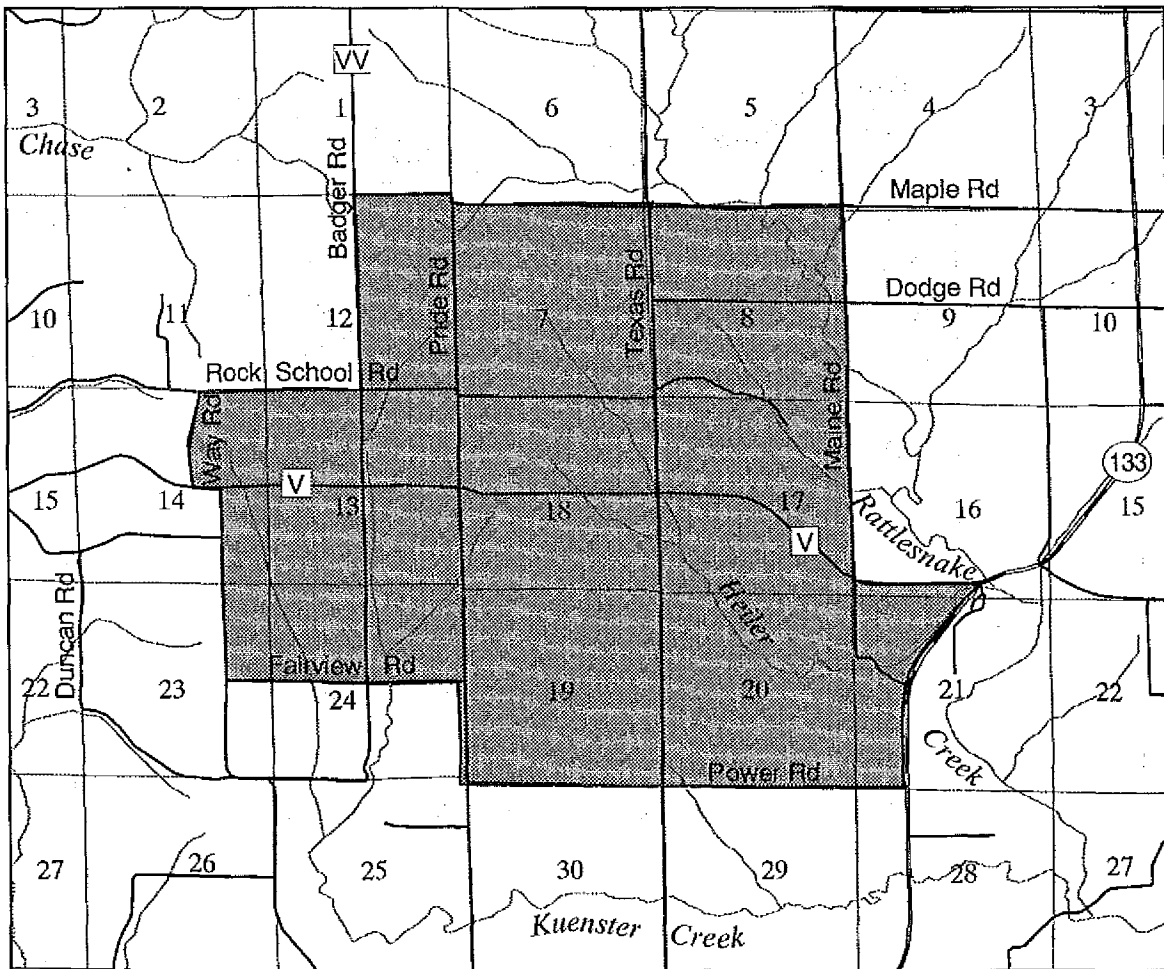
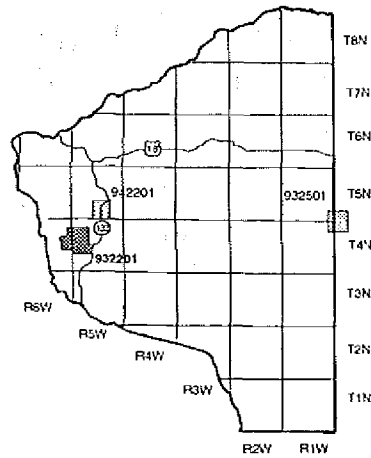




**N** Grant County  
 Town of Glen Haven  
 T4N R5-6W PA 93-22-01



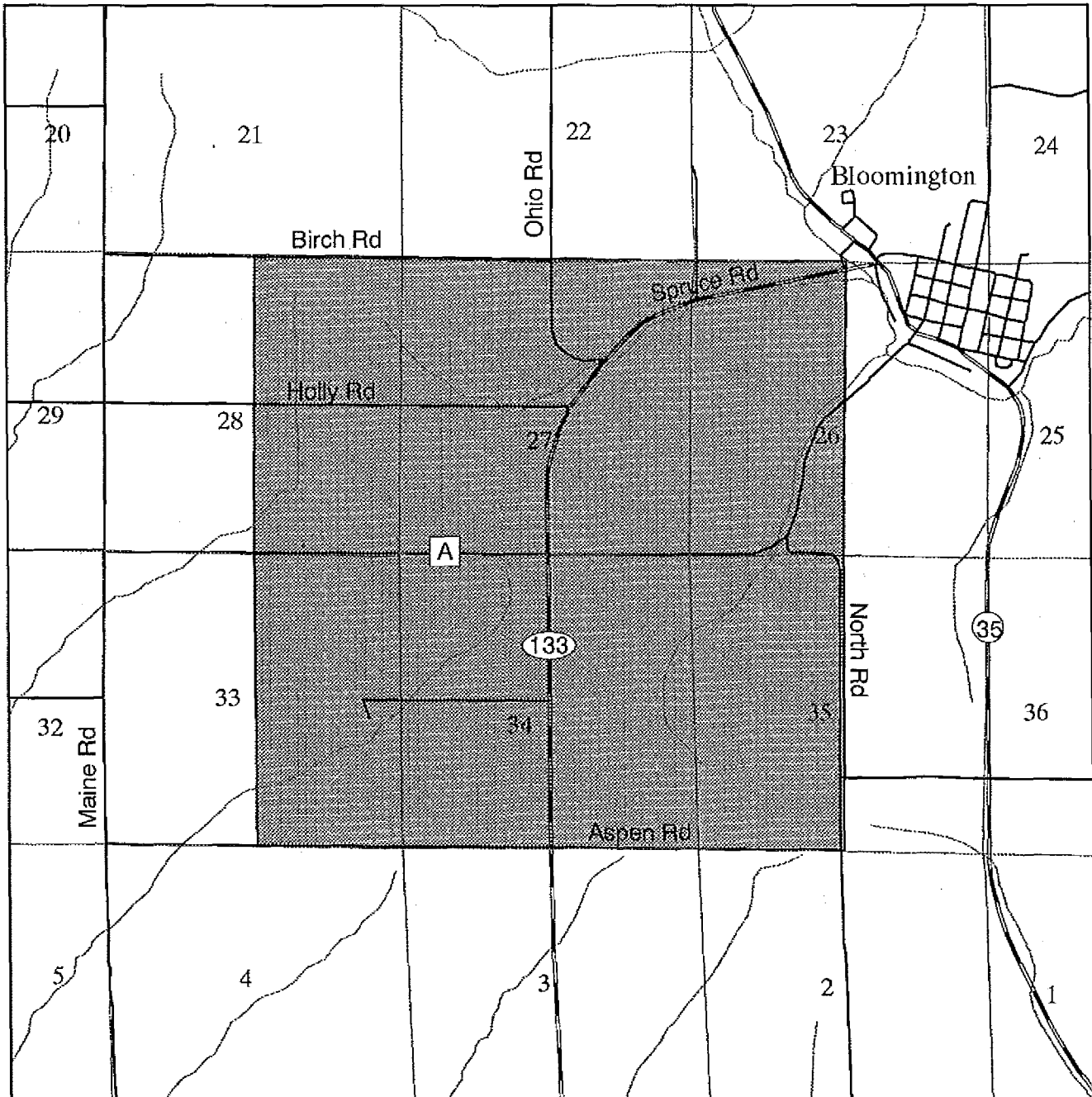
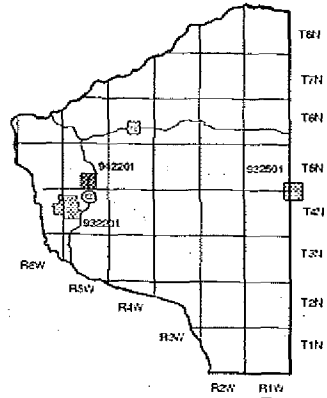
All uses of atrazine are prohibited on lands within the shaded regions. There are three prohibition areas in Grant County, one which is shared with Iowa County. Refer to each map for specific locations.





# Grant County Town of Bloomington T5N R5W PA 94-22-01

All uses of atrazine are prohibited on lands within the shaded regions. There are three prohibition areas in Grant County, one which is shared with Iowa County. Refer to each map for specific locations.

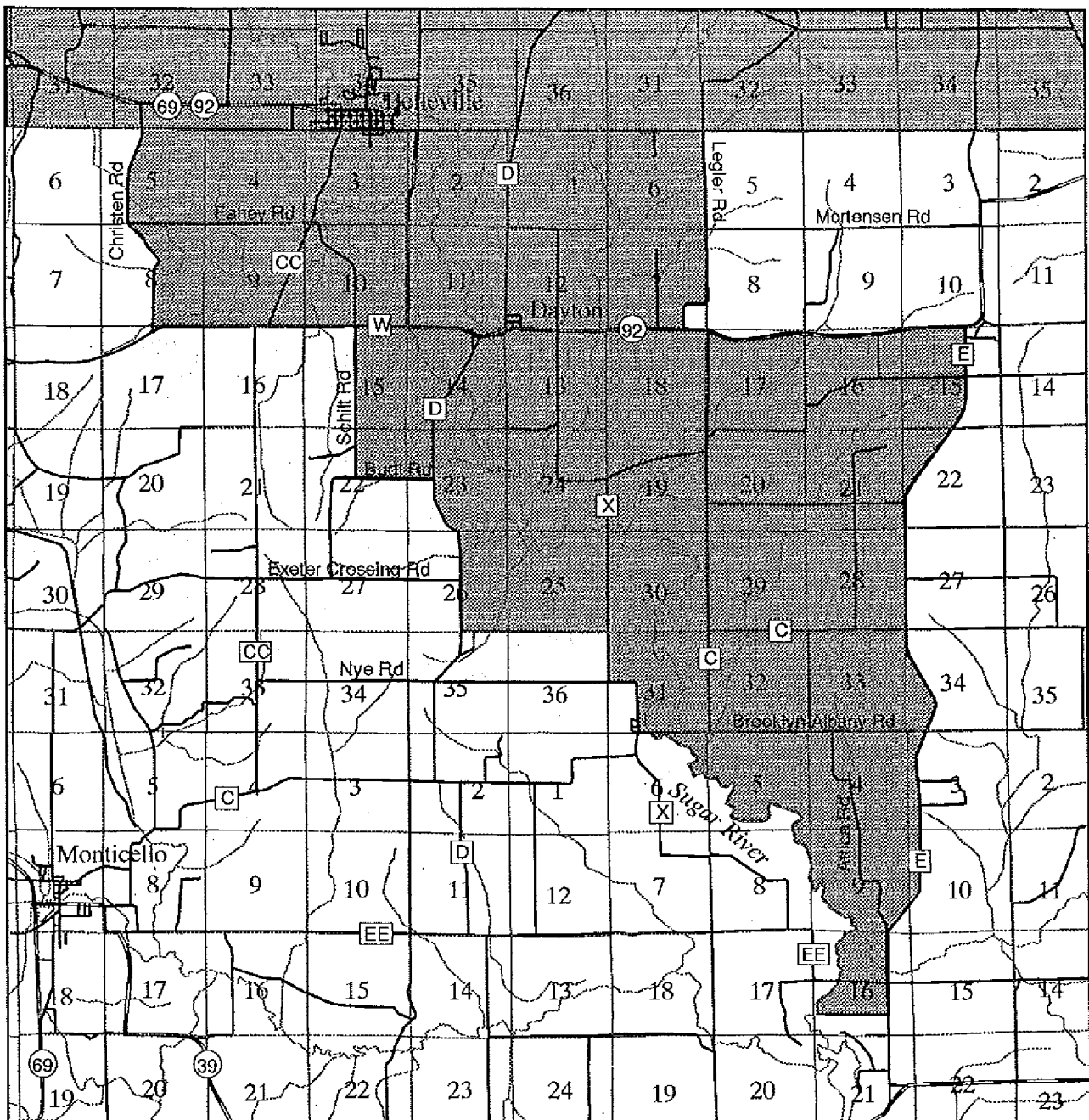
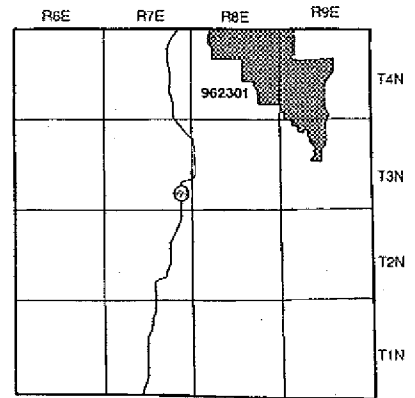


# Green County

## N Towns of Albany, Exeter & Brooklyn

### ↑ T3-4N R8-9E PA 96-23-01

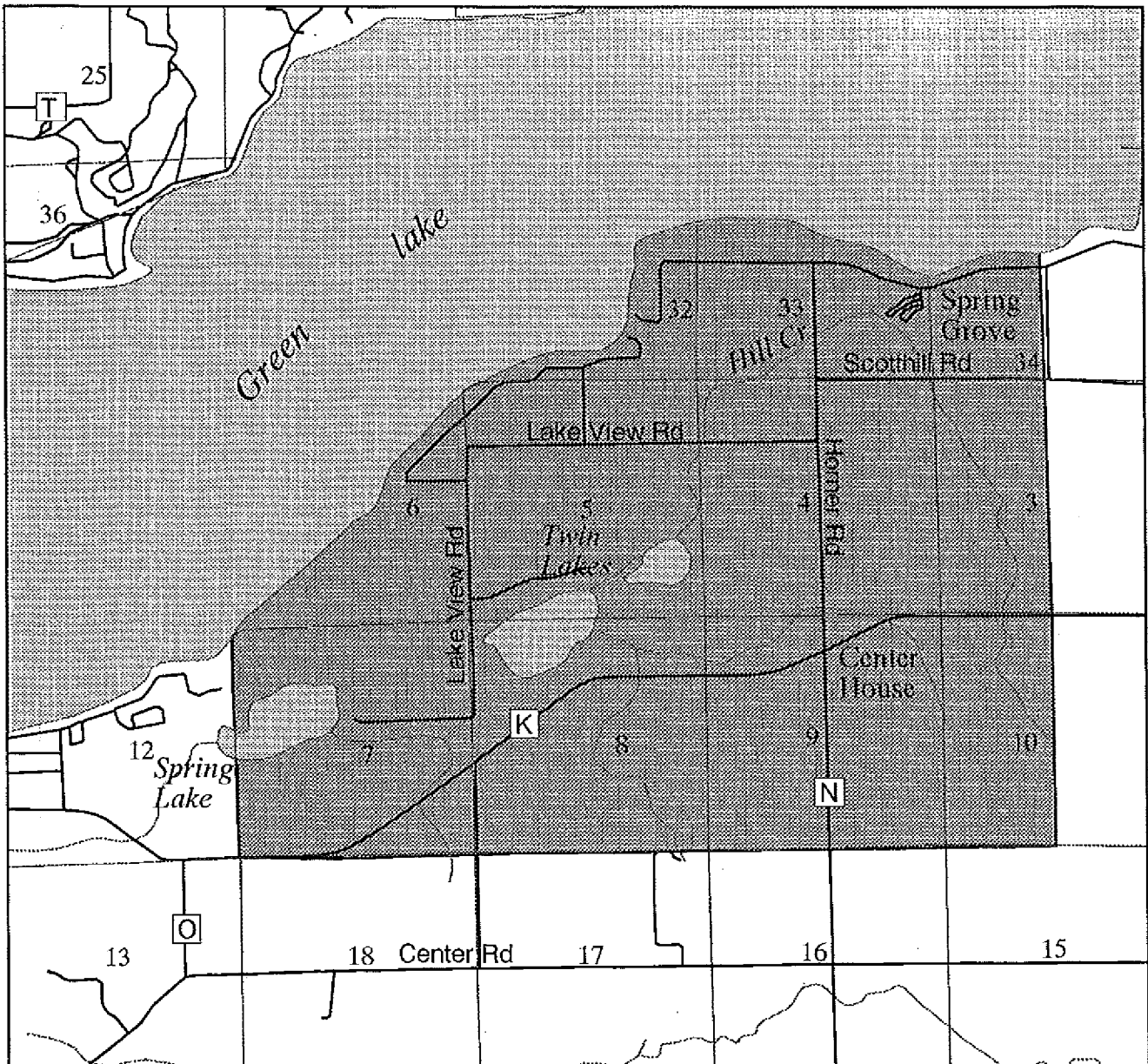
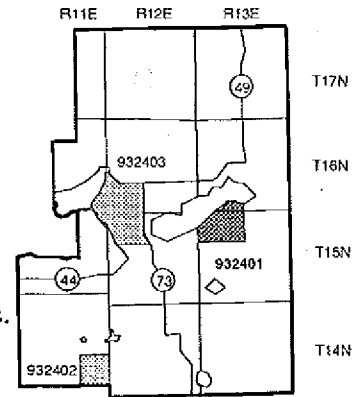
All uses of atrazine are prohibited on lands within the shaded region shown on the map. There is only one prohibition area in Green County.



N Green Lake County  
 Town of Green Lake  
 T15-16N R13E PA 93-24-01



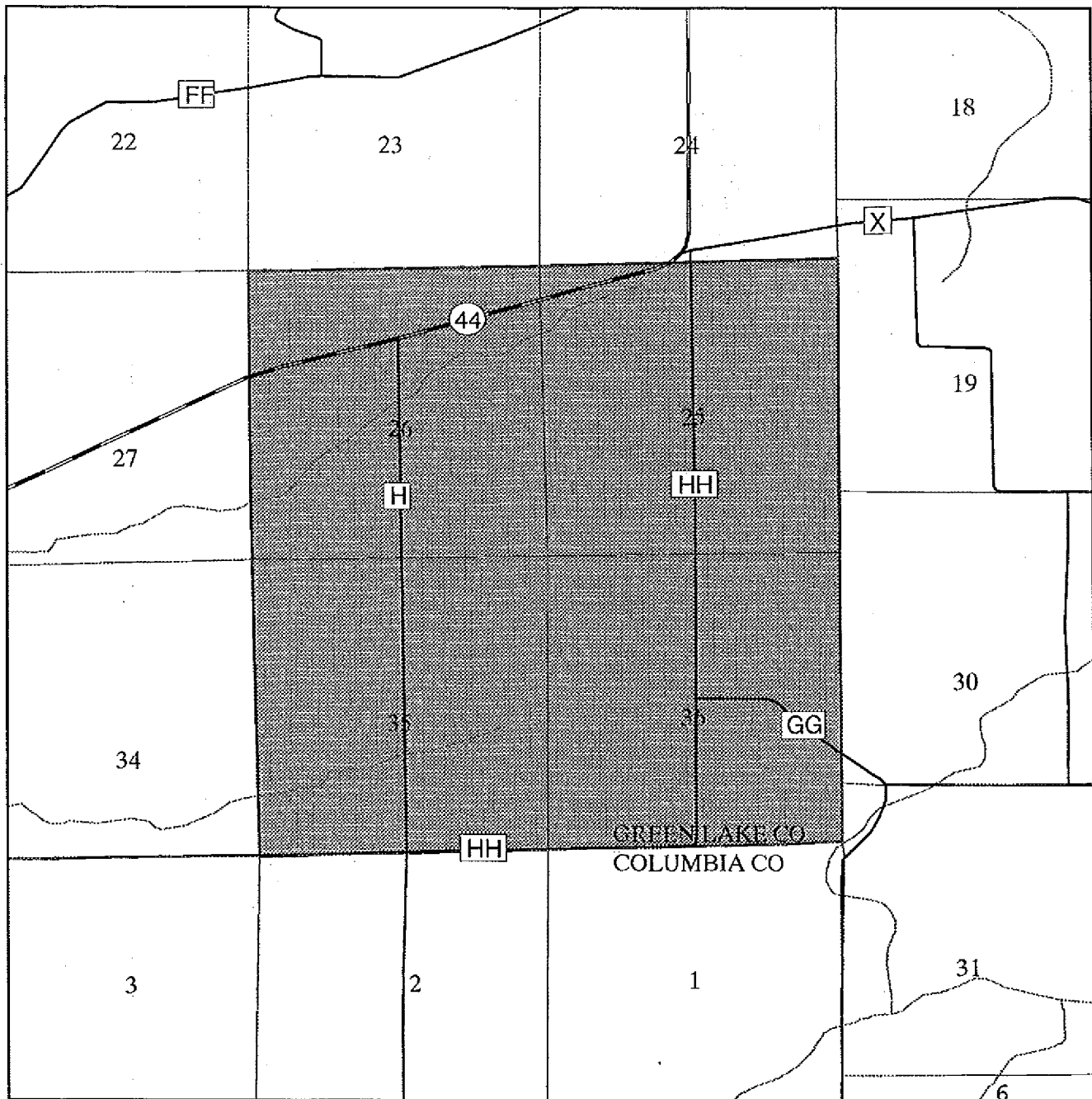
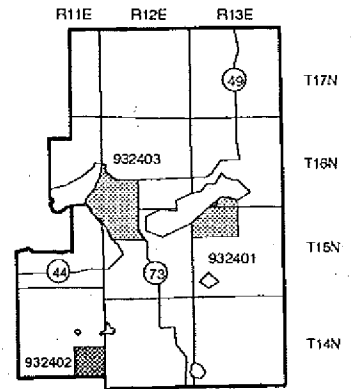
All uses of atrazine are prohibited on lands within the shaded regions.  
 There are three prohibition areas in Green Lake County.  
 Refer to each map for specific locations.



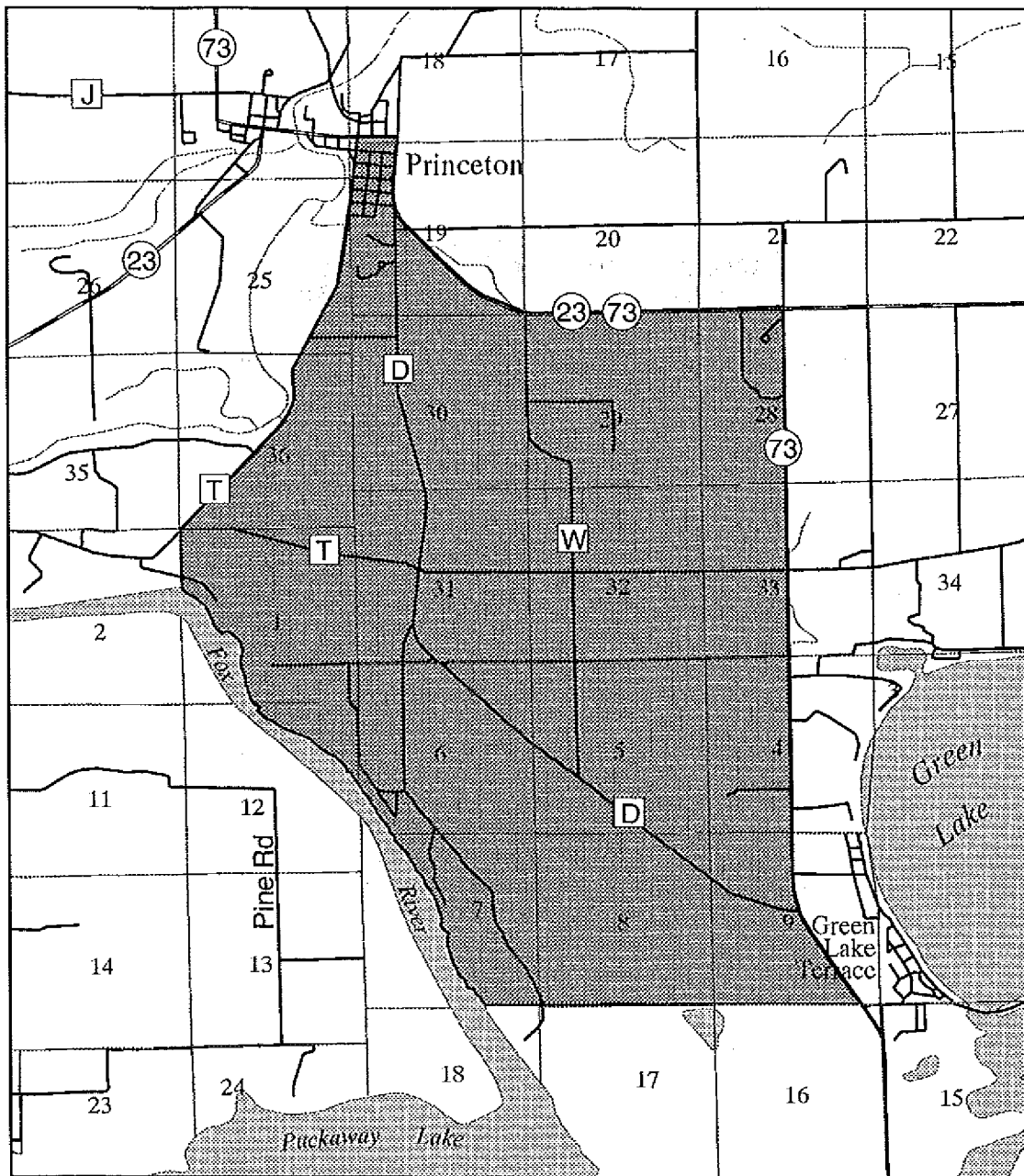
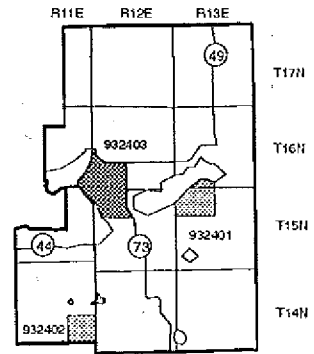
# N Green Lake County Town of Kingston

↑ T14N R11E PA 93-24-02

All uses of atrazine are prohibited on lands within the shaded regions.  
There are three prohibition areas in Green Lake County.  
Refer to each map for specific locations.

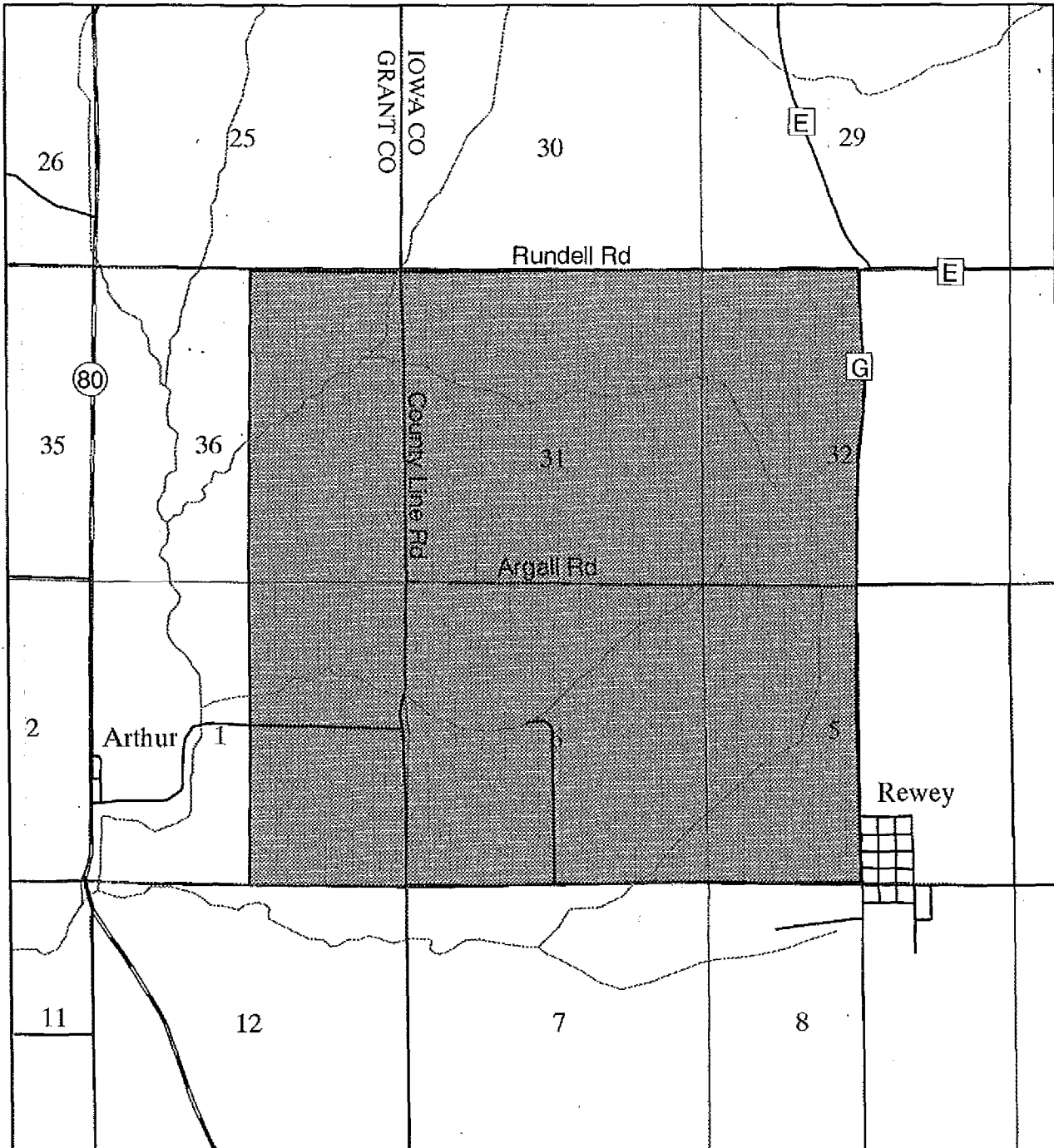
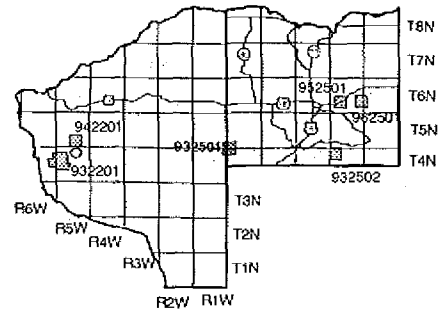


**N** Green Lake County  
 Town of Princeton  
 T15-16N R11-12E **PA 93-24-03**  
 All uses of atrazine are prohibited on lands within the shaded regions.  
 There are three prohibition areas in Green Lake County.  
 Refer to each map for specific locations.



**N Iowa County**  
**Town of Mifflin, T4-5N R1E**  
**Grant County**  
**Towns of Clifton & Lima, T4-5N R1W**  
**PA 93-25-01**

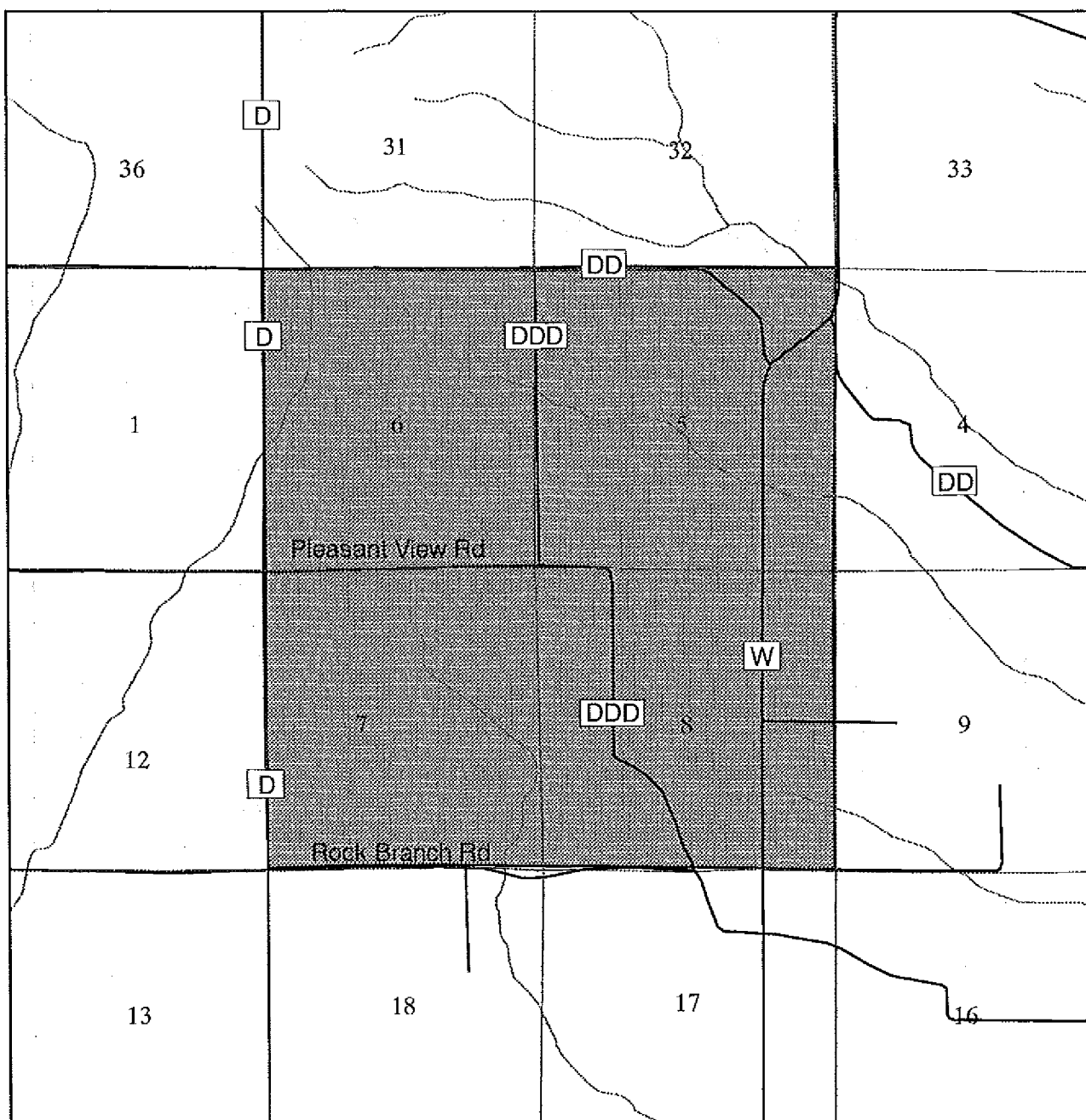
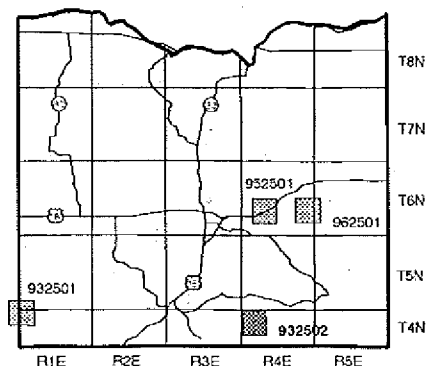
All uses of atrazine are prohibited on lands within the shaded regions. There are four prohibition areas in Iowa County, one which is shared with Grant County. Refer to each map for specific locations.



**Iowa County**  
**Town of Waldwick**  
**T4N R4E PA 93-25-02**



All uses of atrazine are prohibited on lands within the shaded regions. There are four prohibition areas in Iowa County, one which is shared with Grant County. Refer to each map for specific locations.





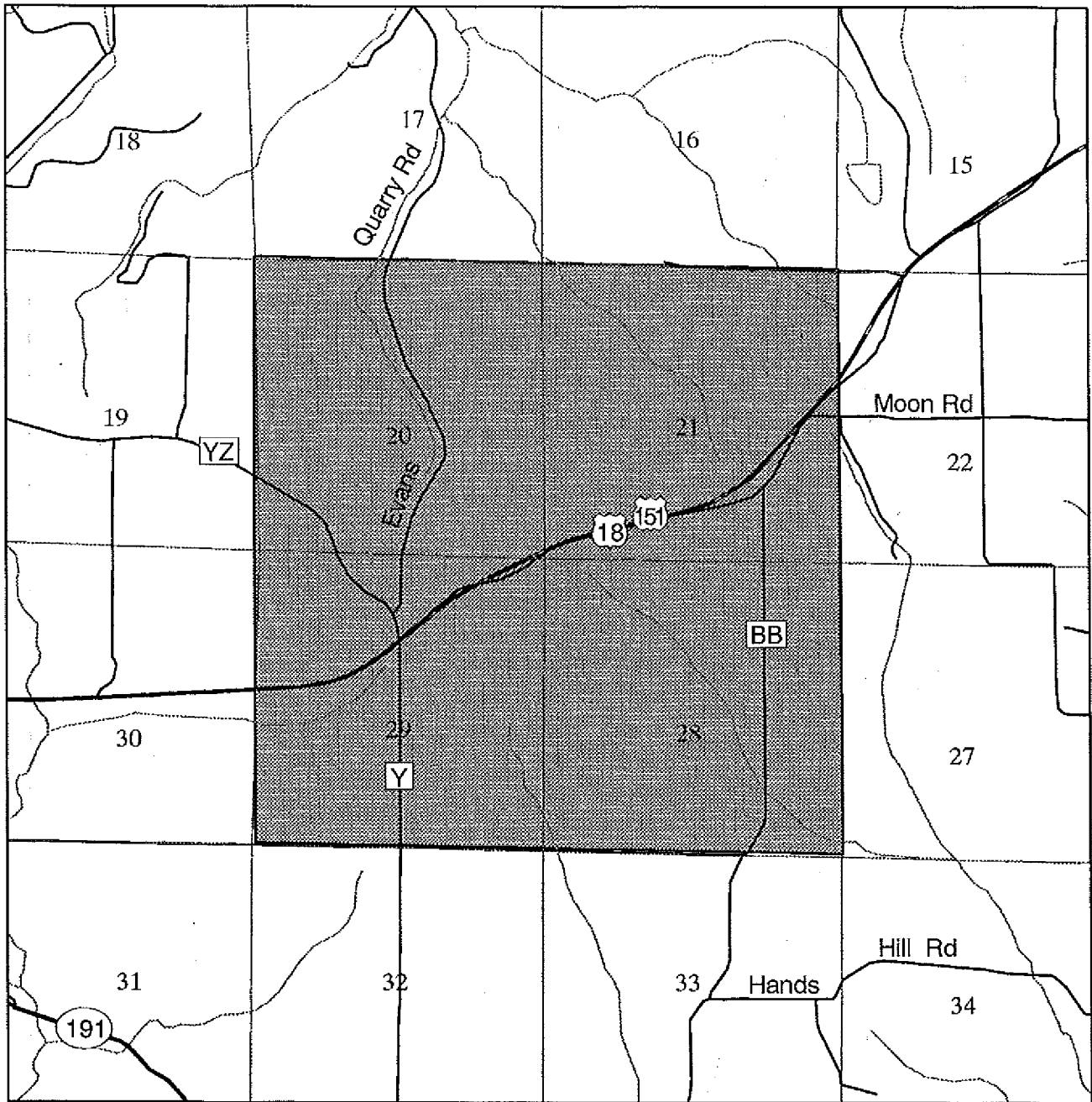
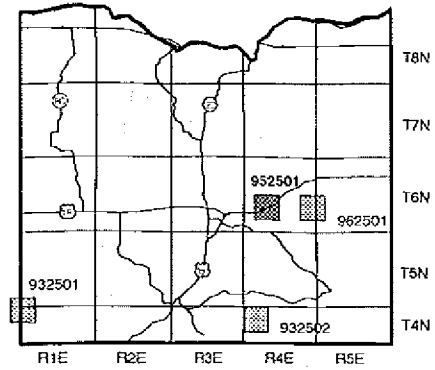
**N**  
**↑**

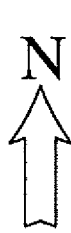
# Iowa County

## Towns of Dodgeville & Ridgeway

### T6N R4E PA 95-25-01

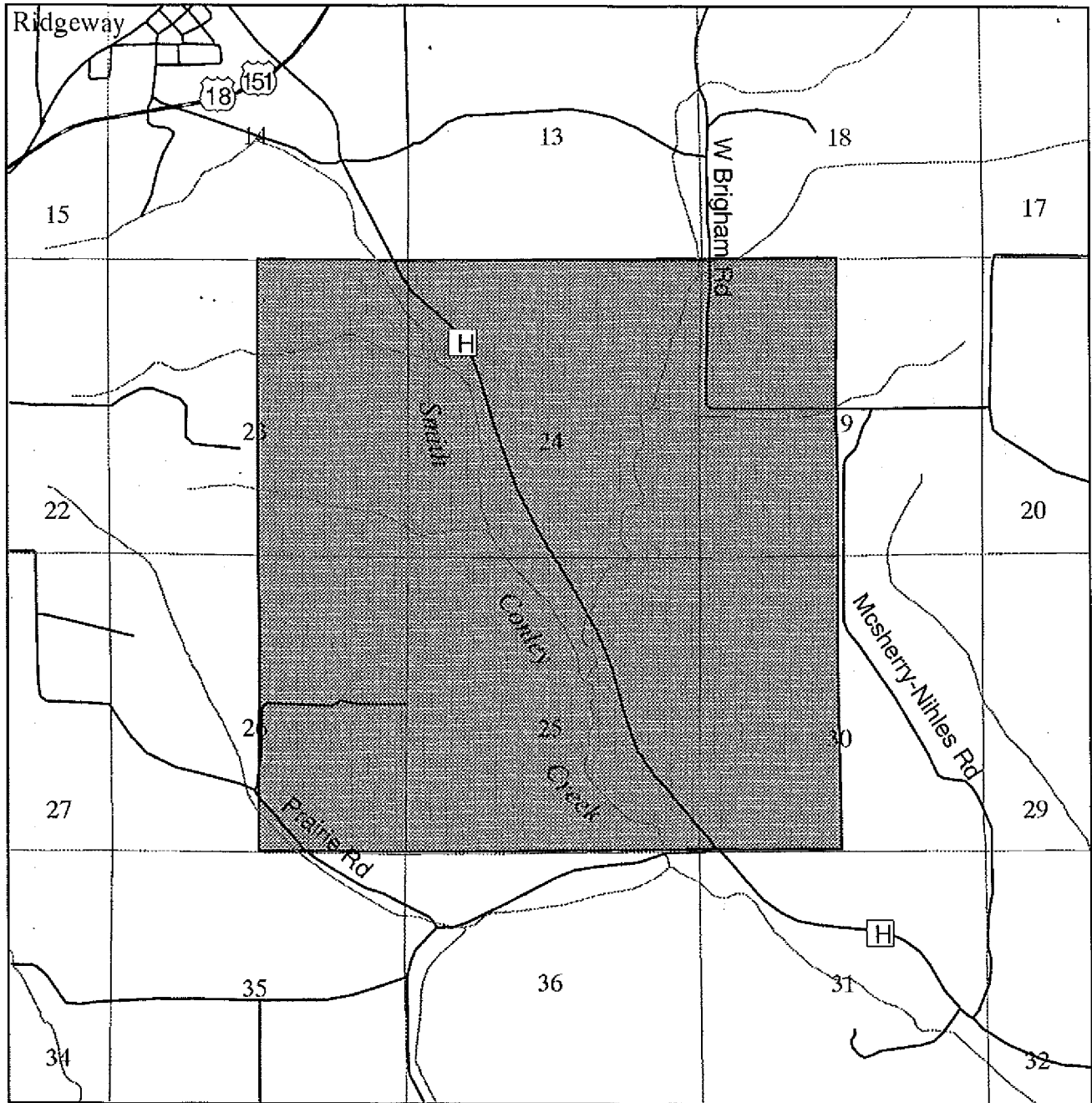
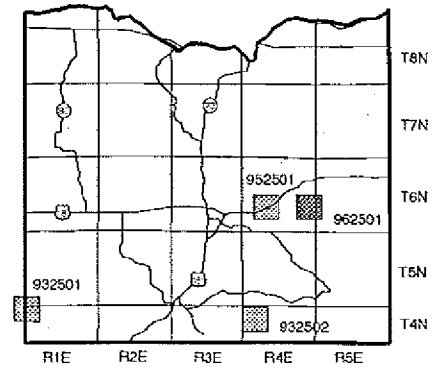
All uses of atrazine are prohibited on lands within the shaded regions. There are four prohibition areas in Iowa County, one which is shared with Grant County. Refer to each map for specific locations.





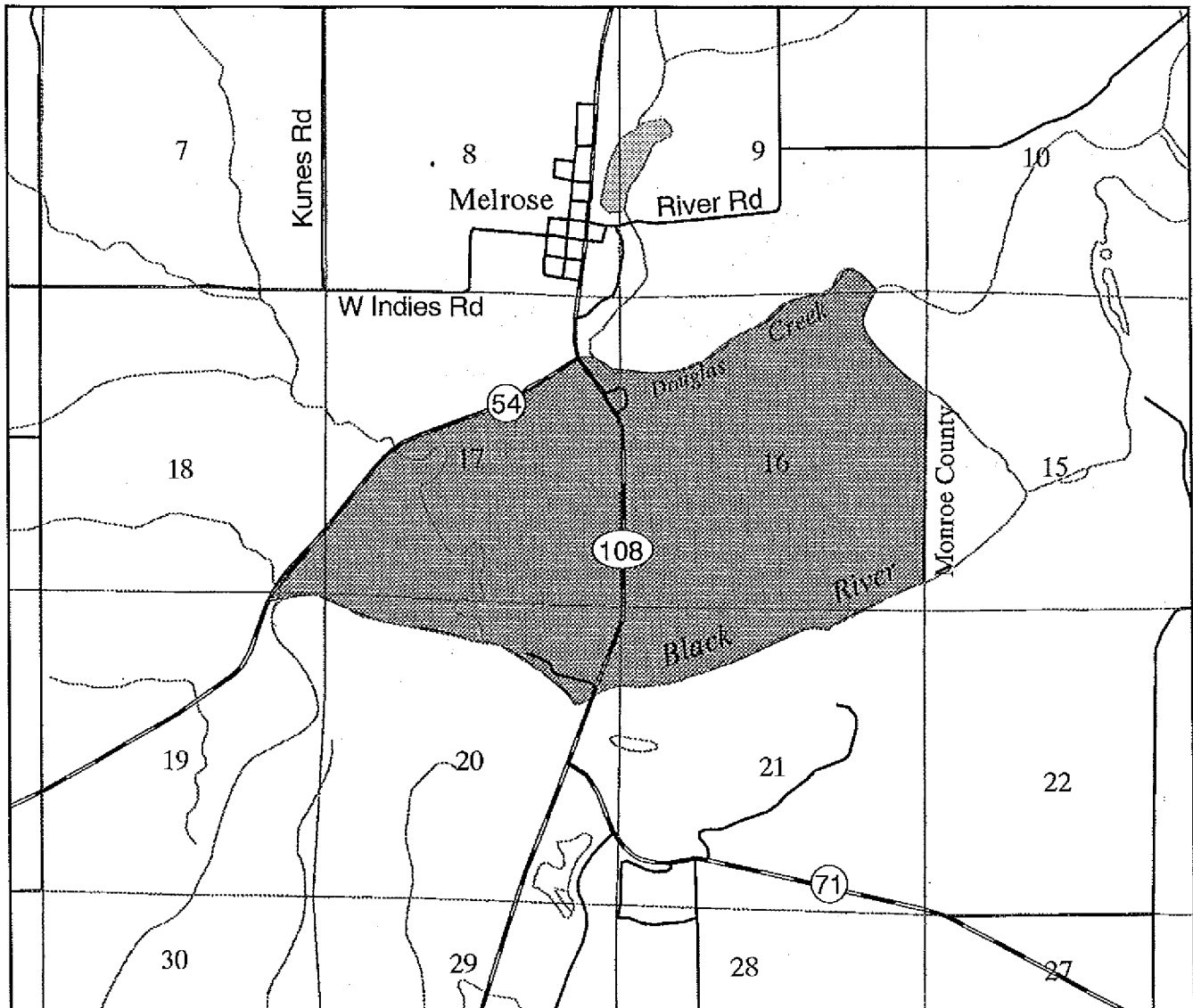
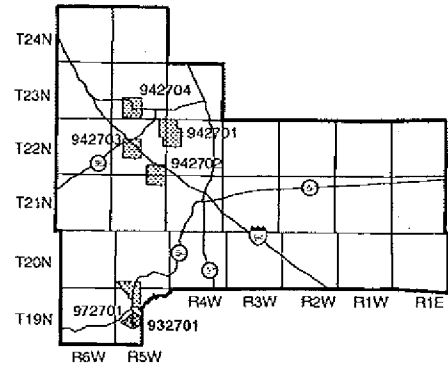
# Iowa County Town of Brigham T6N R4-5E PA 96-25-01

All uses of atrazine are prohibited on lands within the shaded regions. There are four prohibition areas in Iowa County, one which is shared with Grant County. Refer to each map for specific locations.



# Jackson County Town of Melrose T19N R5W PA 93-27-01

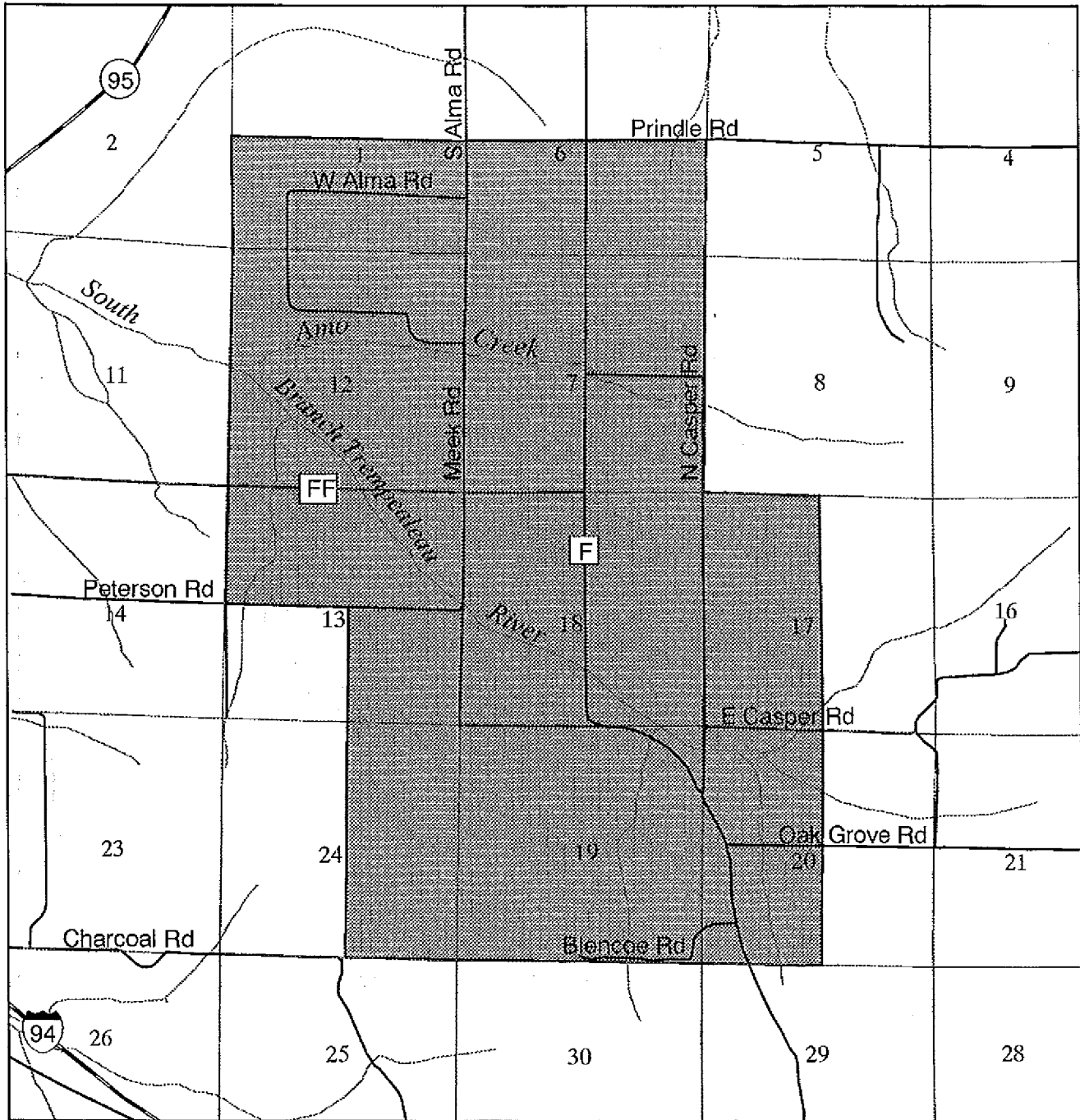
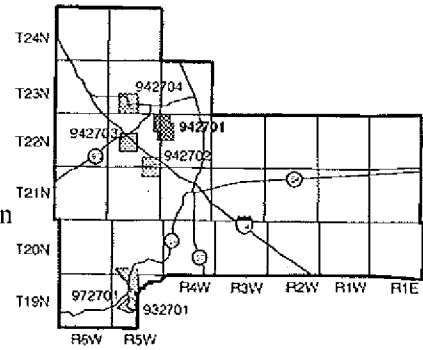
All uses of atrazine are prohibited on lands within the shaded regions. There are six prohibition areas in Jackson County. Refer to each map for specific locations.



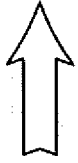
# Jackson County Towns of Alma & Hixton T22N R4-5W PA 94-27-01



All uses of atrazine are prohibited on lands within the shaded regions. There are six prohibition areas in Jackson County. Refer to each map for specific locations.

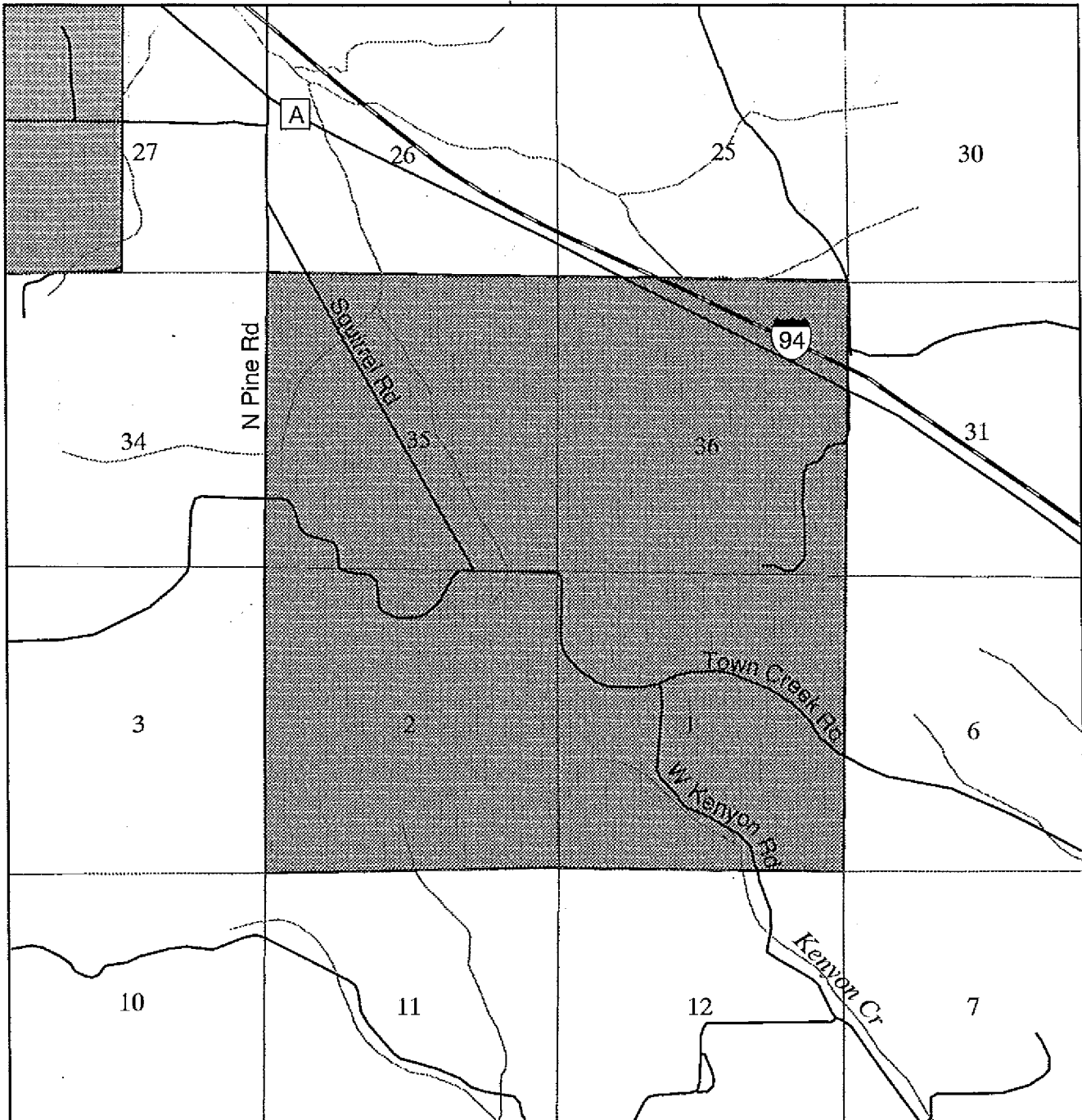
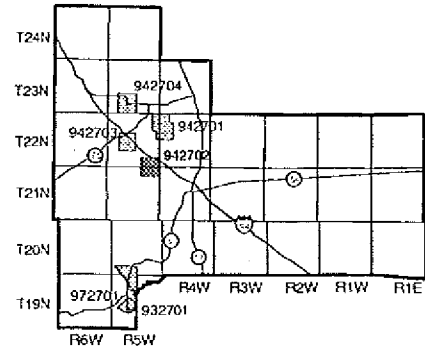


N



# Jackson County Towns of Albion & Hixton T21-22N R5W PA 94-27-02

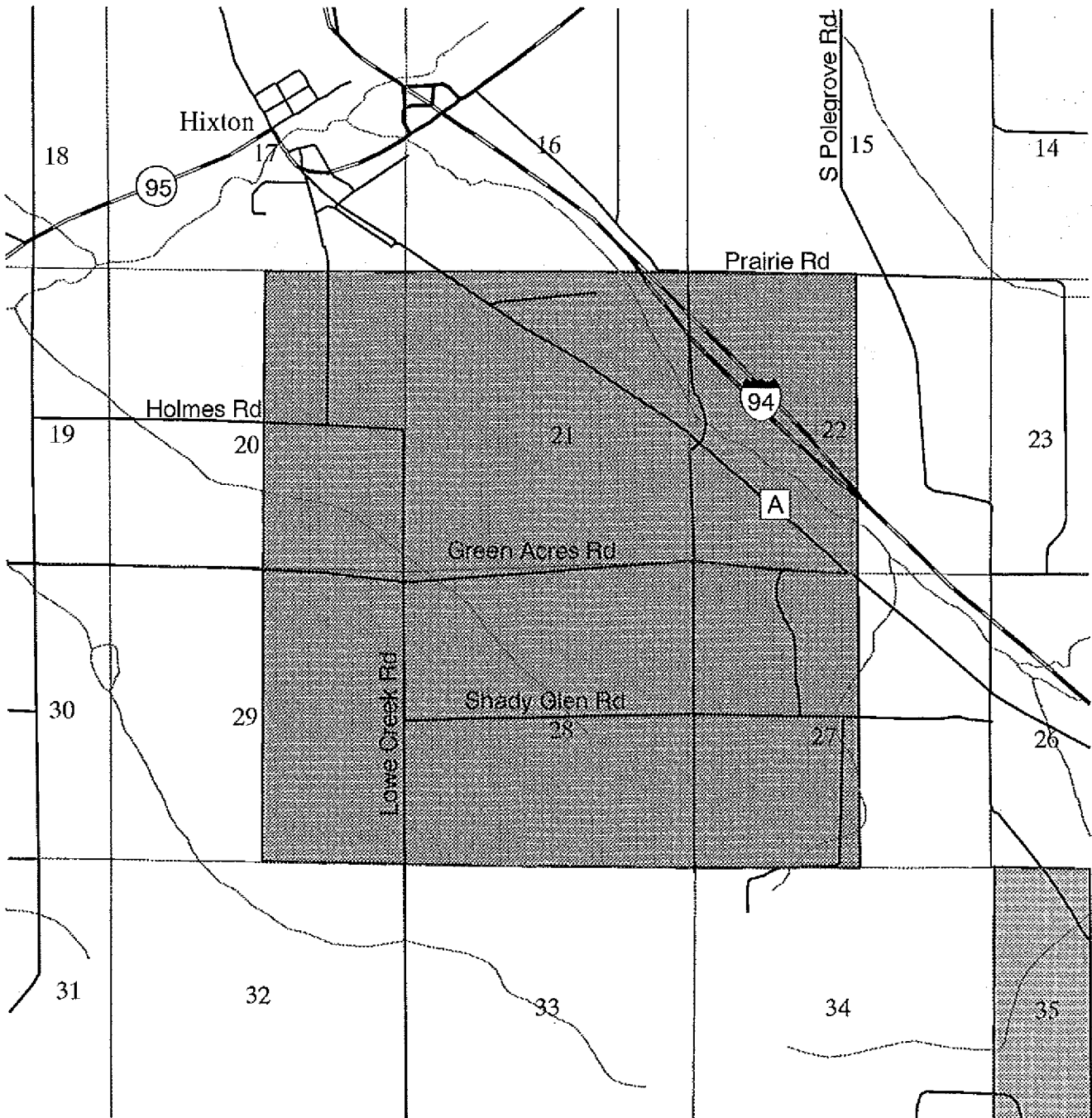
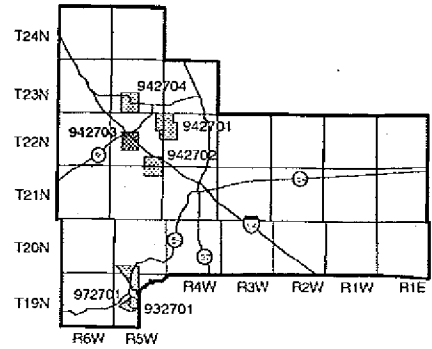
All uses of atrazine are prohibited on lands within the shaded regions. There are six prohibition areas in Jackson County. Refer to each map for specific locations.





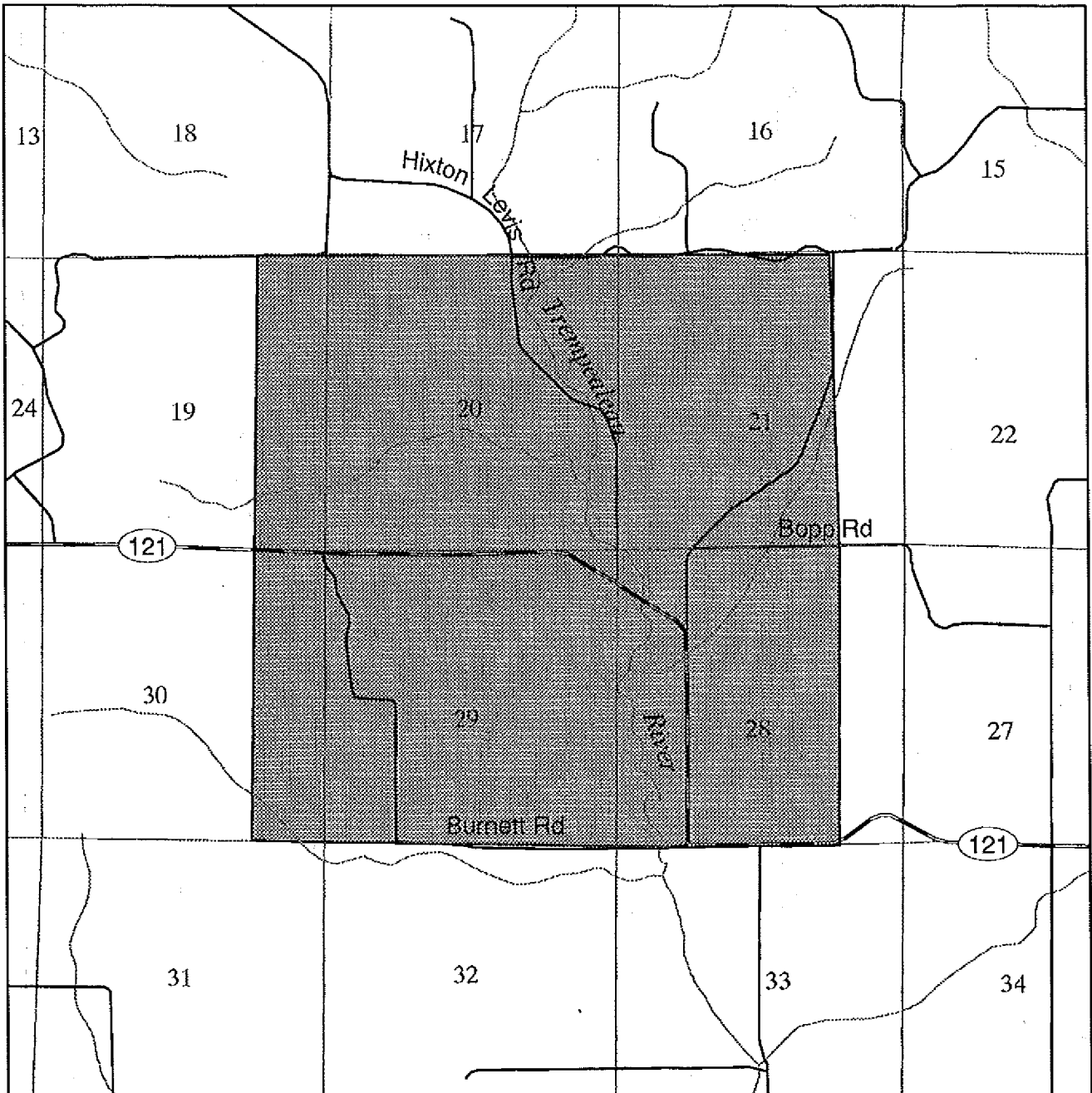
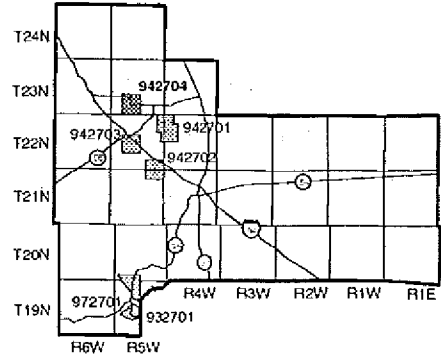
# Jackson County Town of Hixton T22N R5W PA 94-27-03

All uses of atrazine are prohibited on lands within the shaded regions. There are six prohibition areas in Jackson County. Refer to each map for specific locations.



N  
 ↑  
**Jackson County**  
**Town of Garden Valley**  
**T23N R5W PA 94-27-04**

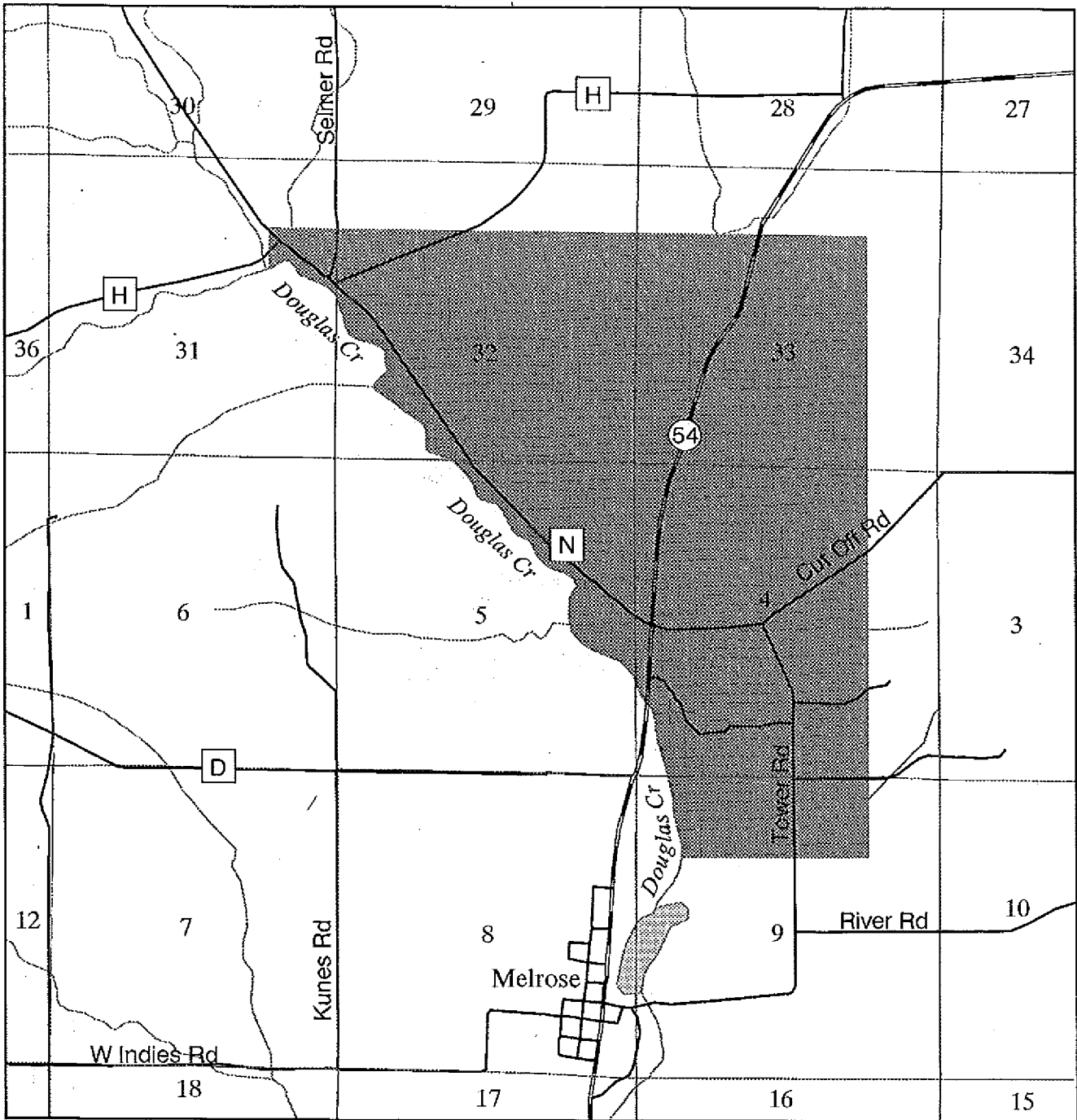
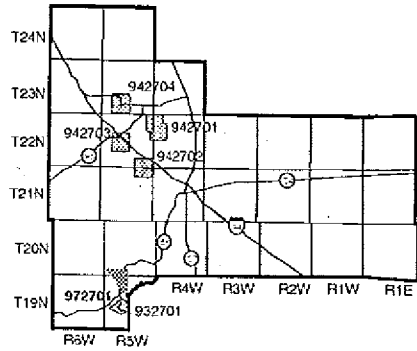
All uses of atrazine are prohibited on lands within the shaded regions. There are six prohibition areas in Jackson County. Refer to each map for specific locations.





# Jackson County Towns of Melrose & Irving T19-20N R5W PA 97-27-01

All uses of atrazine are prohibited on lands within the shaded regions. There are six prohibition areas in Jackson County. Refer to each map for specific locations.

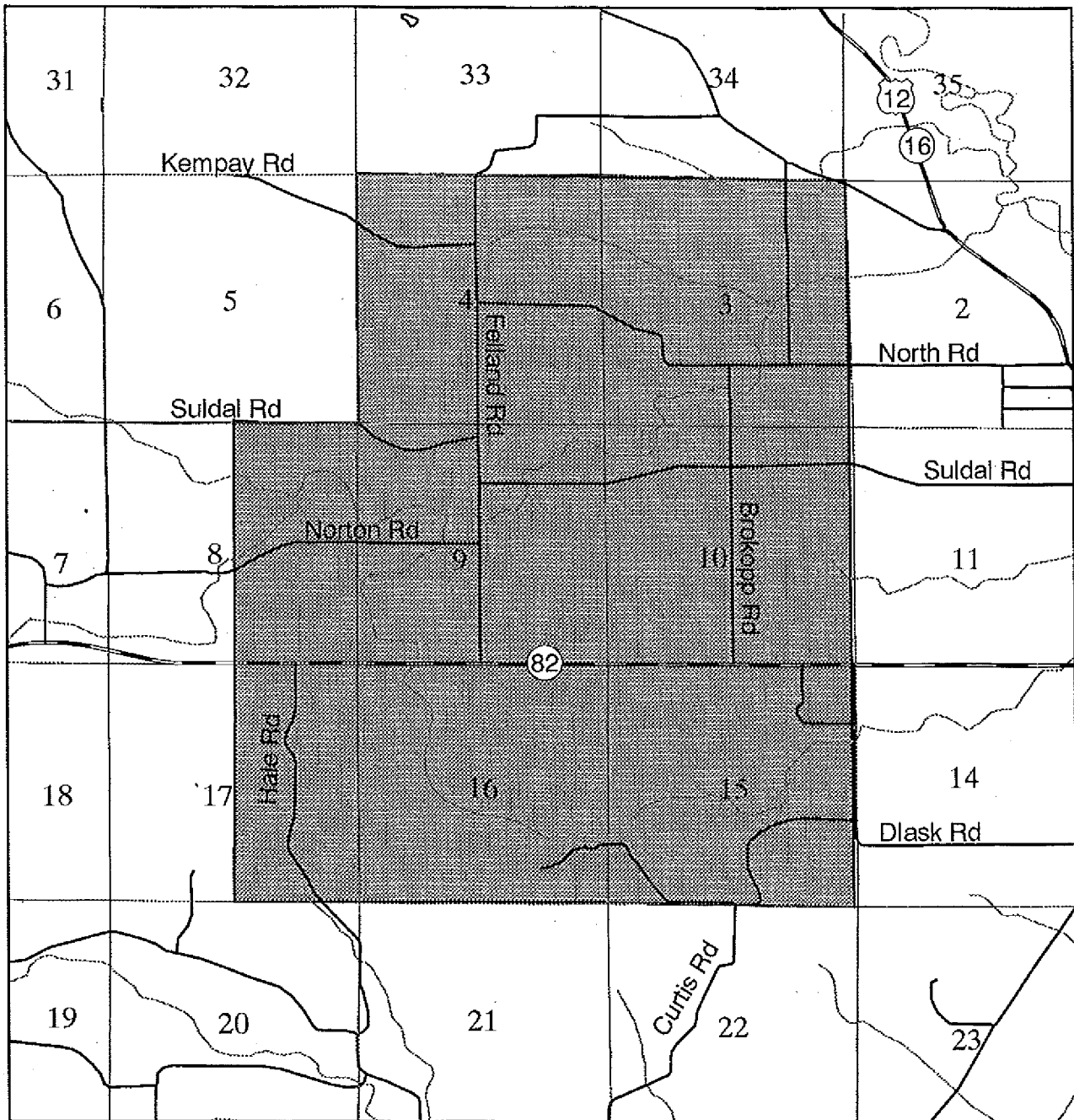
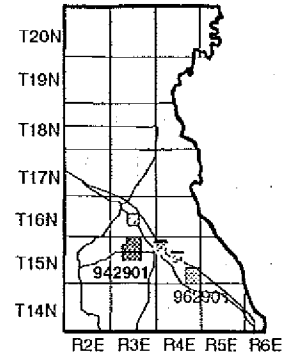






# Juneau County Town of Lindina T15N R3E PA 94-29-01

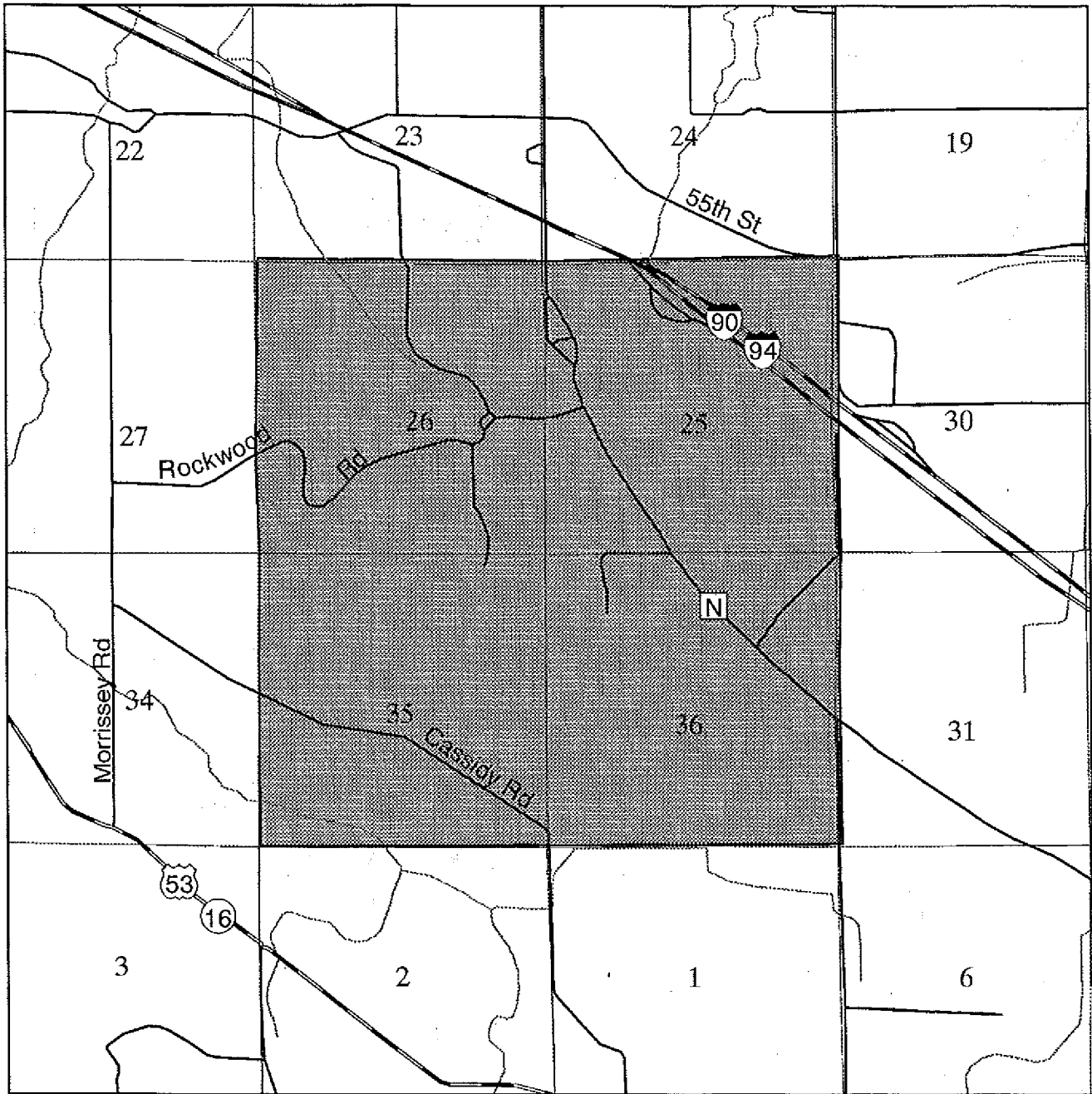
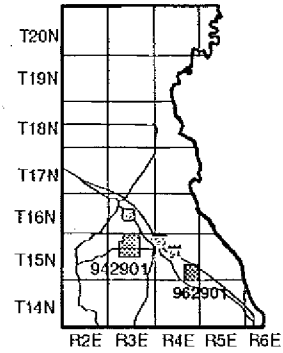
All uses of atrazine are prohibited on lands within the shaded regions. There are two prohibition areas in Juneau County. Refer to each map for specific locations.





**Juneau County**  
**Town of Lemonweir**  
**T15N R4E PA 96-29-01**

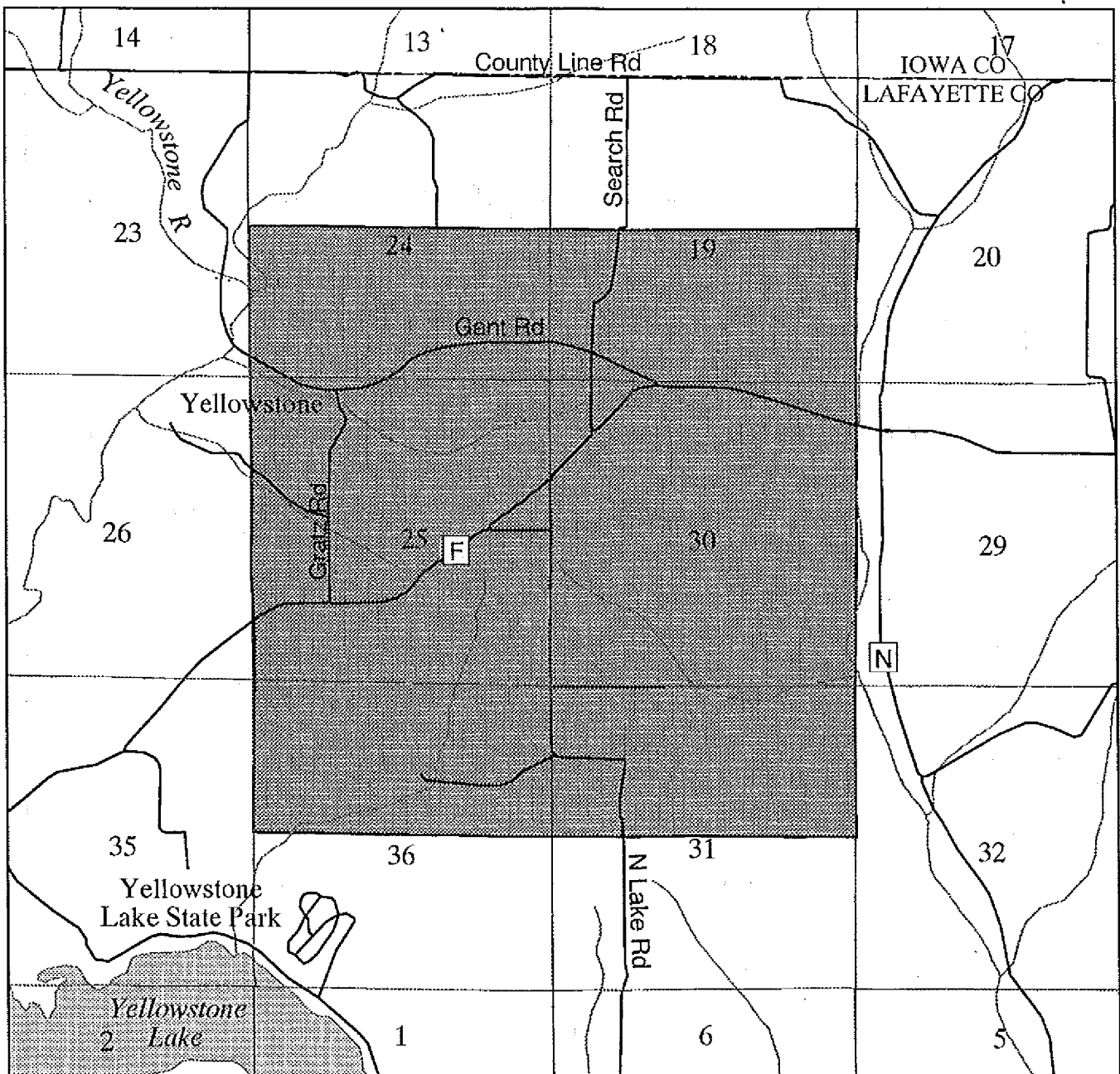
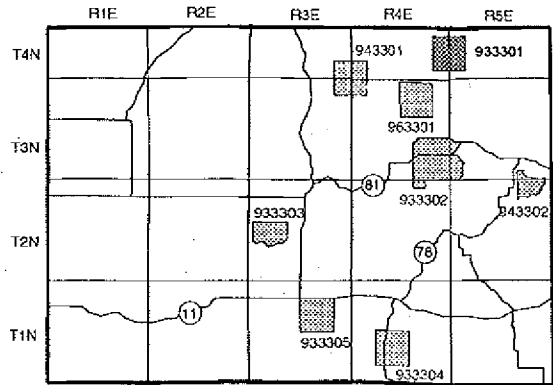
All uses of atrazine are prohibited on lands within the shaded regions. There are two prohibition areas in Juneau County. Refer to each map for specific locations.



**N**  
**Lafayette County**  
**Towns of Blanchard & Fayette**  
**T4N R4-5E PA 93-33-01**



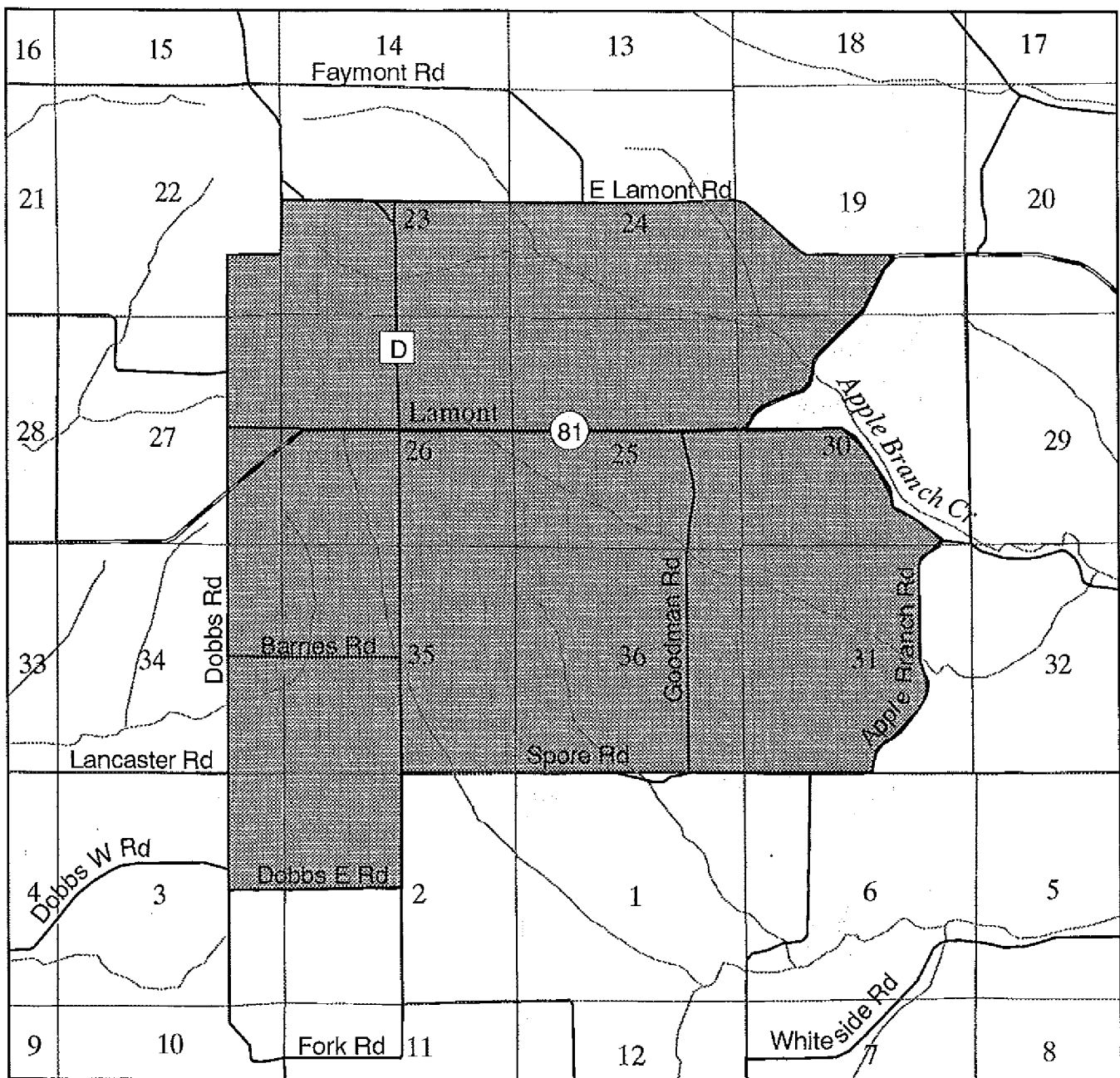
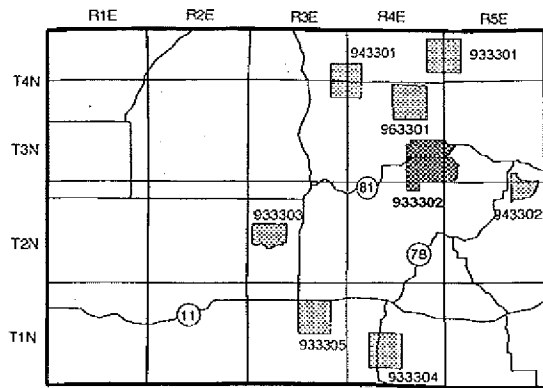
All uses of atrazine are prohibited on lands within the shaded regions. There are eight prohibition areas in Lafayette County. Refer to each map for specific locations.





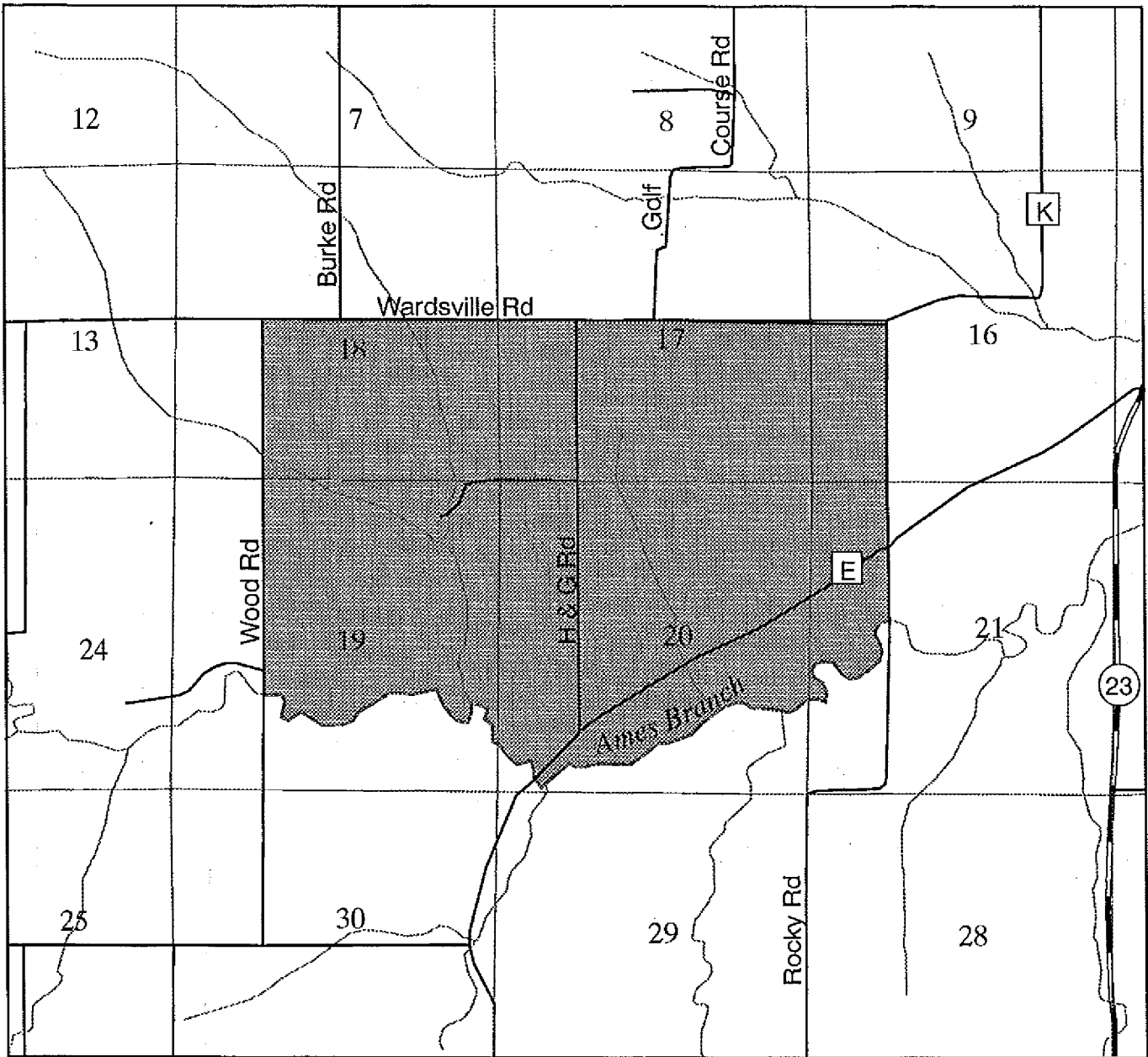
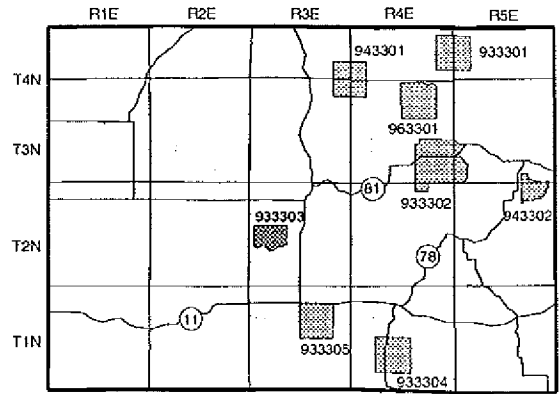
# Lafayette County Towns of Argyle & LaMont T2-3N R4-5E PA 93-33-02

All uses of atrazine are prohibited on lands within the shaded regions. There are eight prohibition areas in Lafayette County. Refer to each map for specific locations.



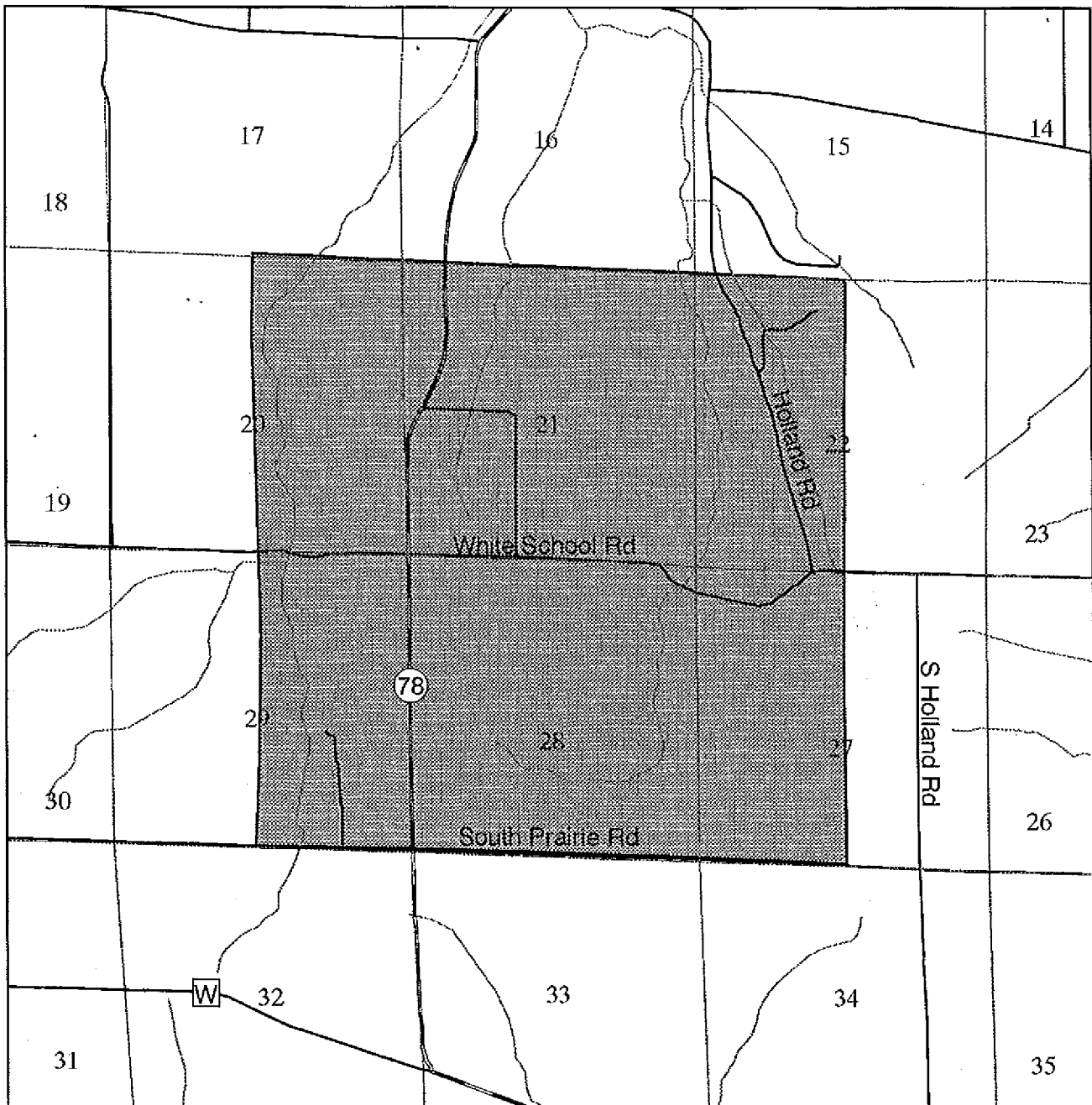
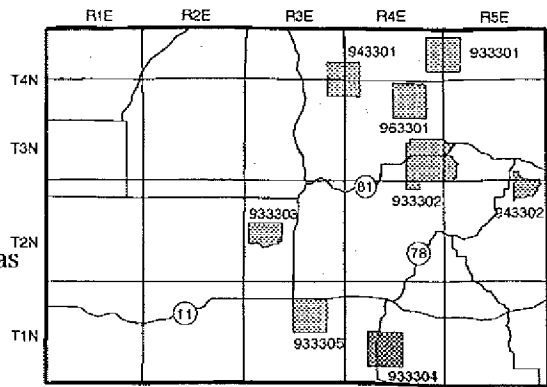
**N**  
**↑**  
**Lafayette County**  
**Town of Darlington**  
**T2N R3E · PA 93-33-03**

All uses of atrazine are prohibited on lands within the shaded regions. There are eight prohibition areas in Lafayette County. Refer to each map for specific locations.



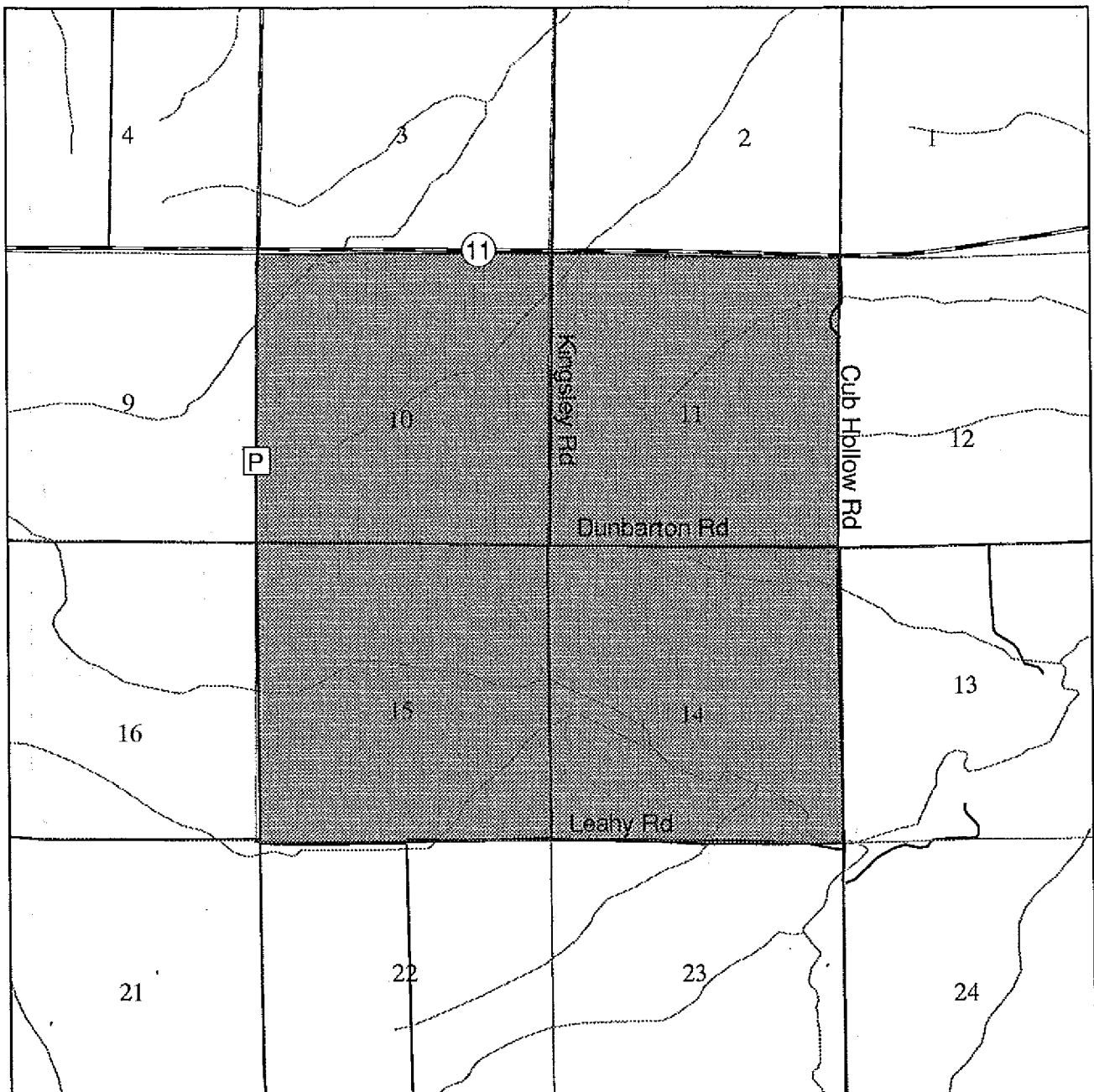
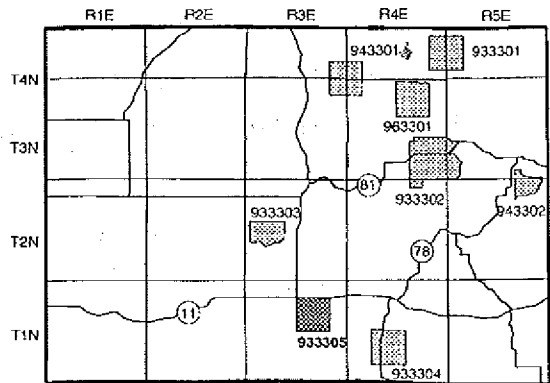
**N**  
**↑**  
**Lafayette County**  
**Town of Gratiot**  
**T1N R4E PA 93-33-04**

All uses of atrazine are prohibited on lands within the shaded regions. There are eight prohibition areas in Lafayette County. Refer to each map for specific locations.



N  
 ↑  
**Lafayette County**  
**Town of Gratiot**  
**T1N R3E PA 93-33-05**

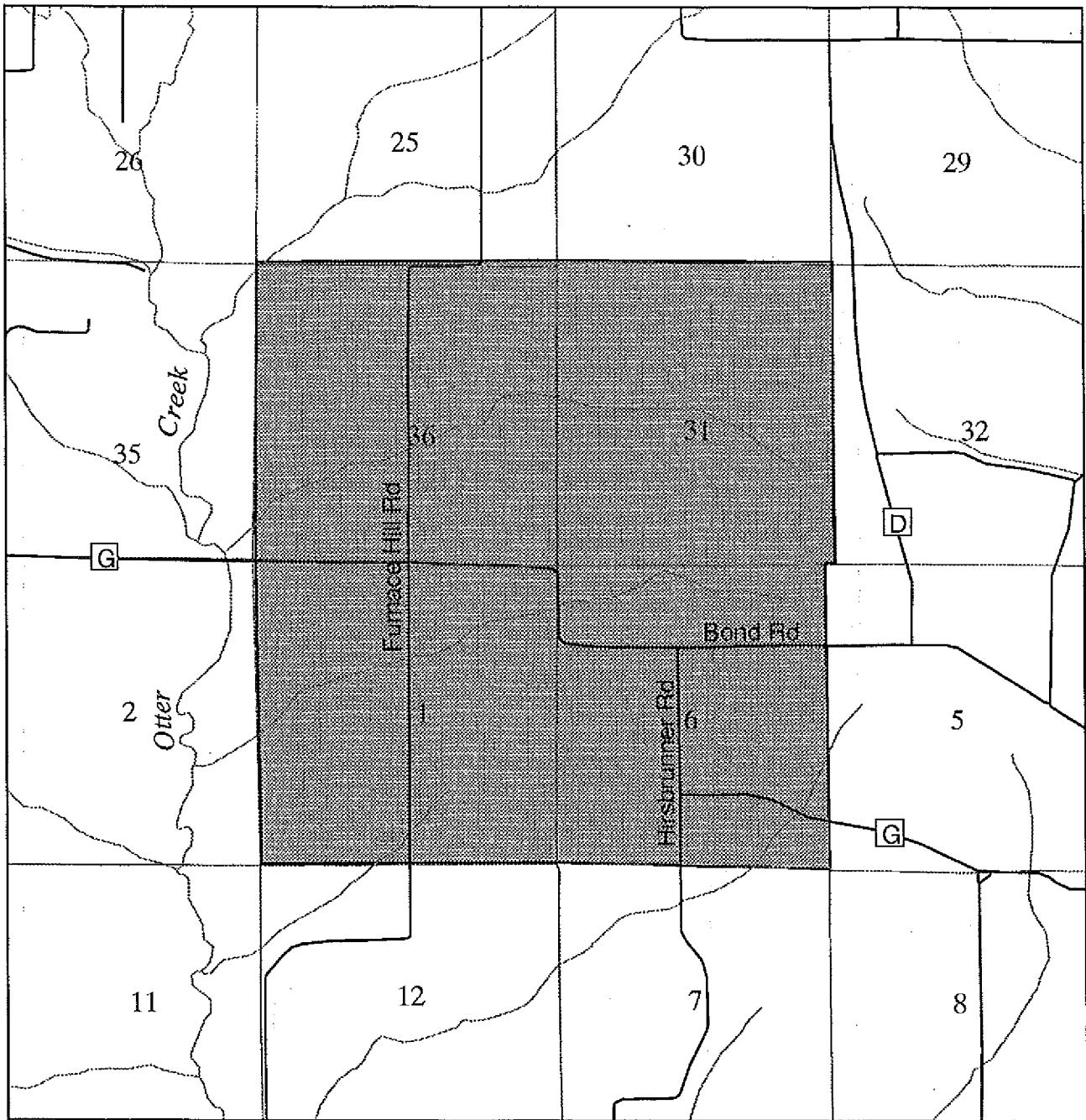
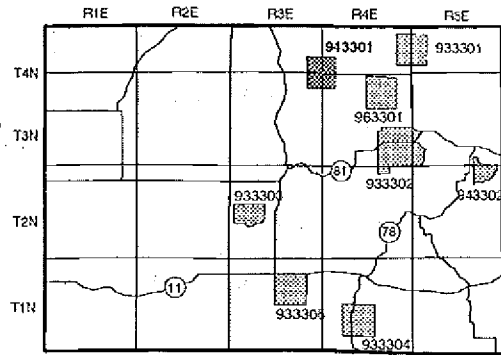
All uses of atrazine are prohibited on lands within the shaded regions. There are eight prohibition areas in Lafayette County. Refer to each map for specific locations.



**N** Lafayette County  
 Towns of Fayette & Willow Springs  
 T3-4N R3-4E **PA 94-33-01**



All uses of atrazine are prohibited on lands within the shaded regions. There are eight prohibition areas in Lafayette County. Refer to each map for specific locations.





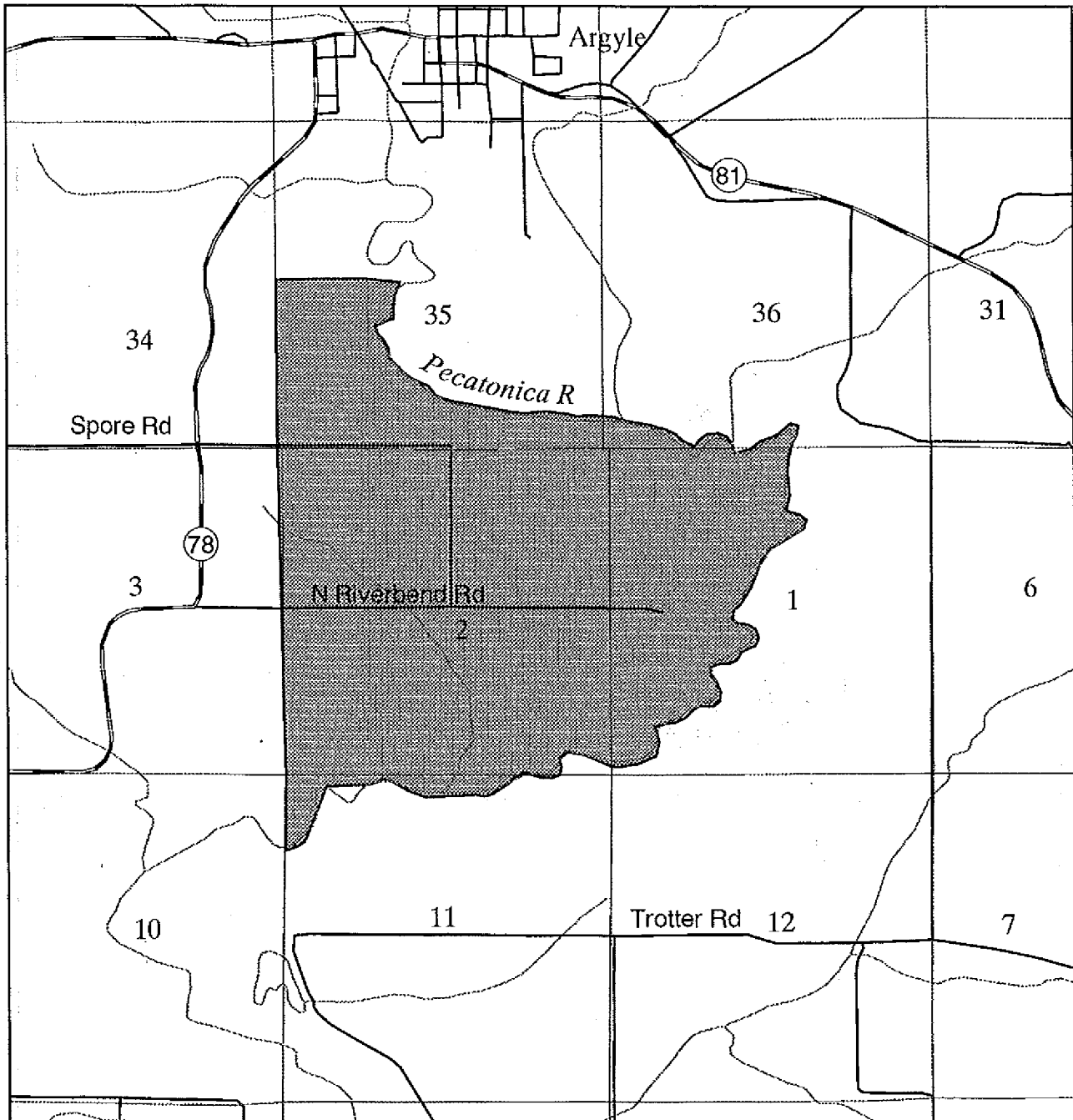
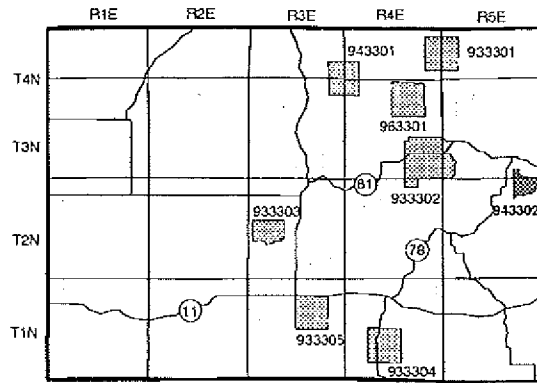
# Lafayette County

## Towns of Argyle & Wiota

### T2-3N R5E PA 94-33-02



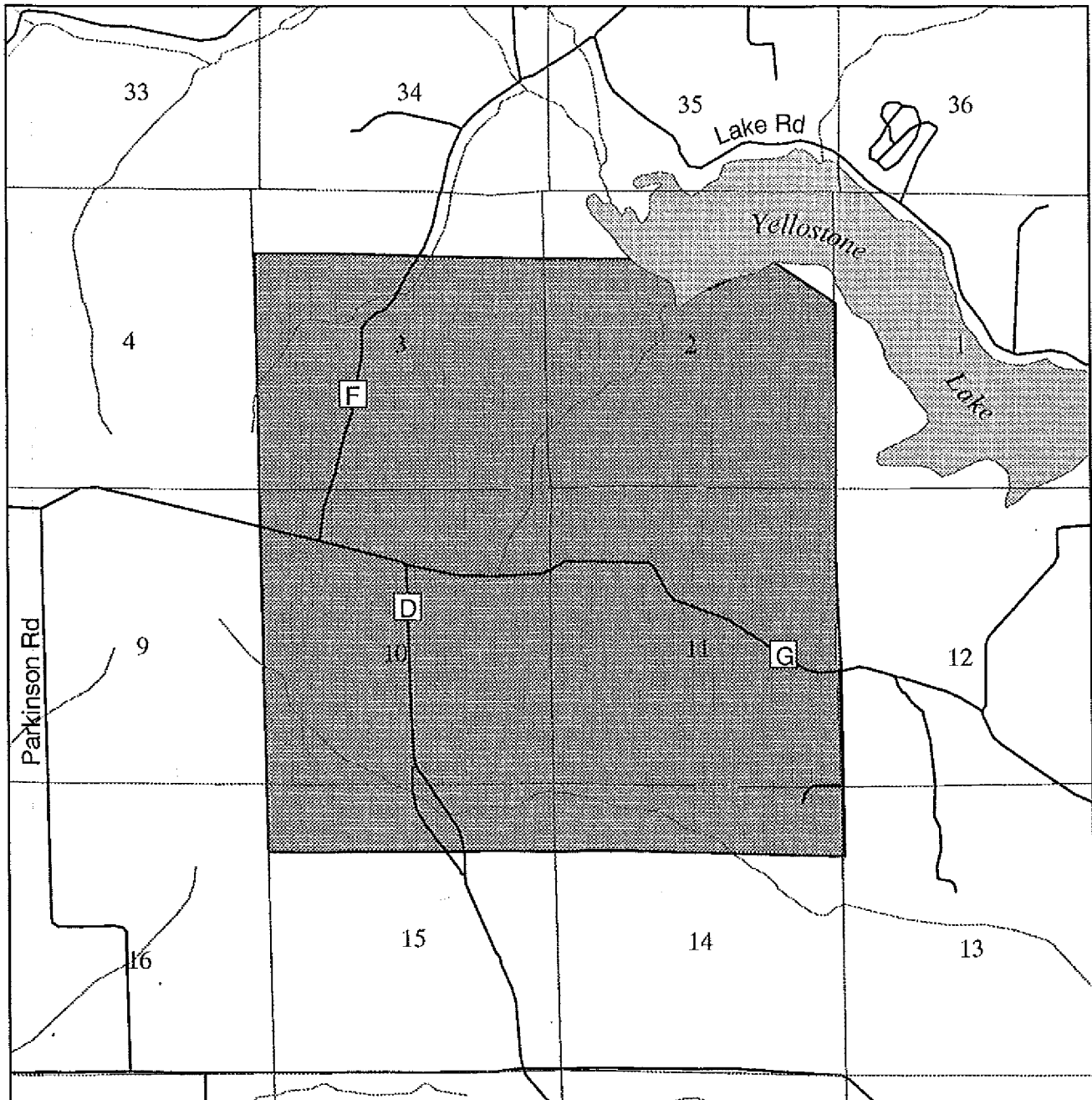
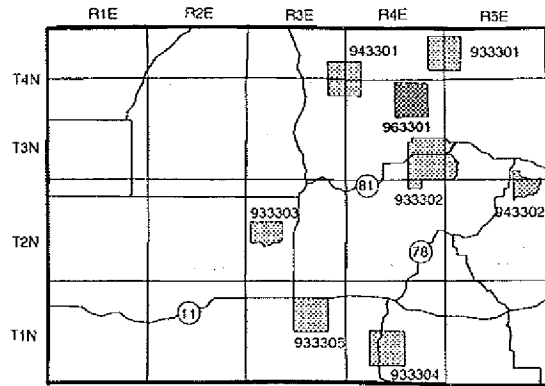
All uses of atrazine are prohibited on lands within the shaded regions. There are eight prohibition areas in Lafayette County. Refer to each map for specific locations.



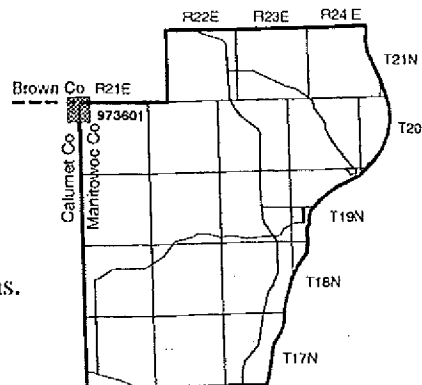
**N Lafayette County**  
**Town of Fayette**  
**T3N R4E PA 96-33-01**



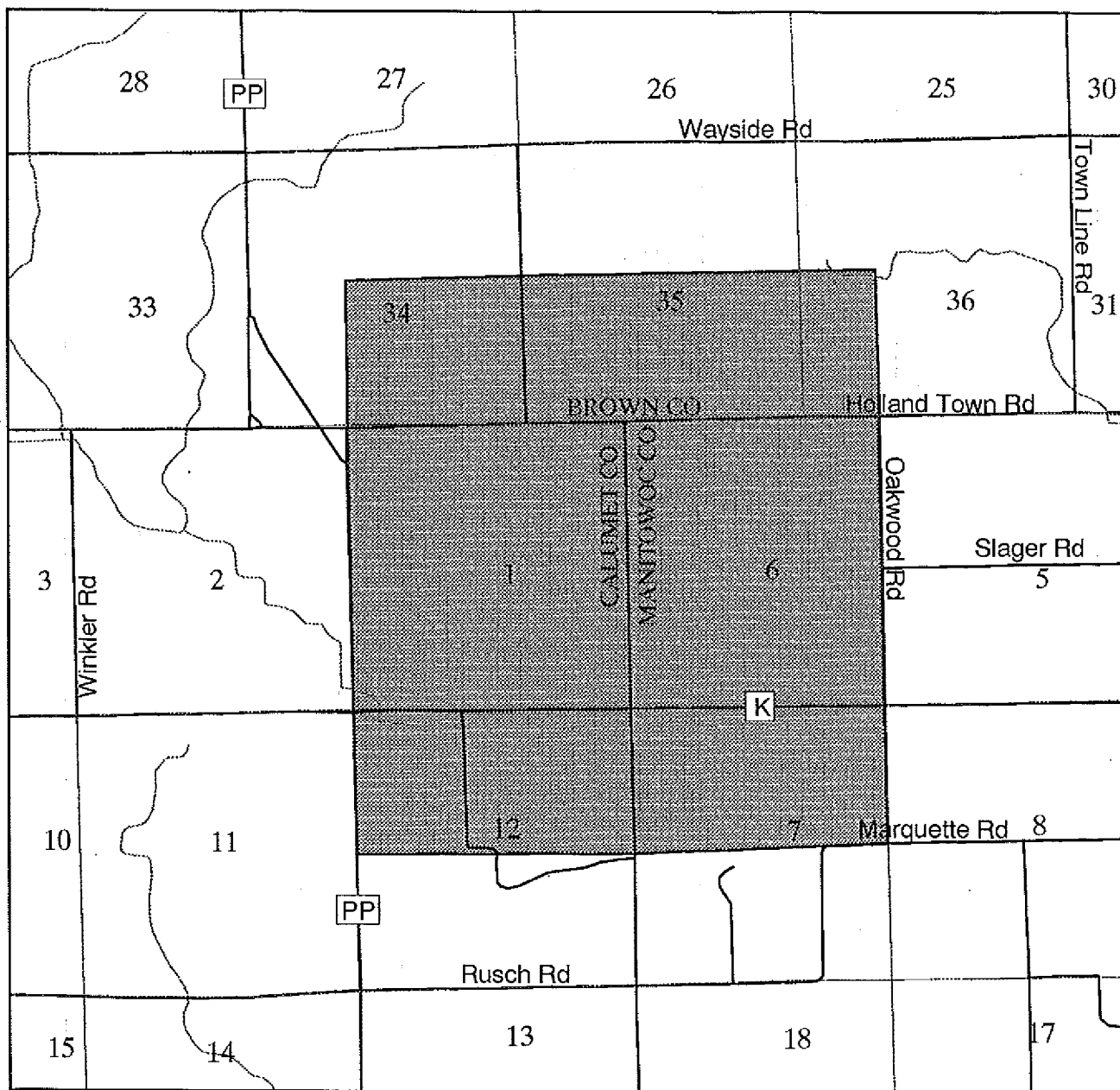
All uses of atrazine are prohibited on lands within the shaded regions. There are eight prohibition areas in Lafayette County. Refer to each map for specific locations.



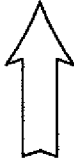
N Manitowoc County  
 Town of Maple Grove  
 T20N R21E PA 97-36-01  
 ↑ Calumet County, Town of Brillion  
 T20N R20E  
 Brown County, Town of Holland  
 T21N R20E



All uses of atrazine are prohibited on lands within the shaded regions. This prohibition area is shared by Manitowoc, Brown and Calumet Counties. There are no other prohibition areas in either Manitowoc or Calumet Counties. There are two other prohibition areas in Brown County. Refer to each map for specific locations.

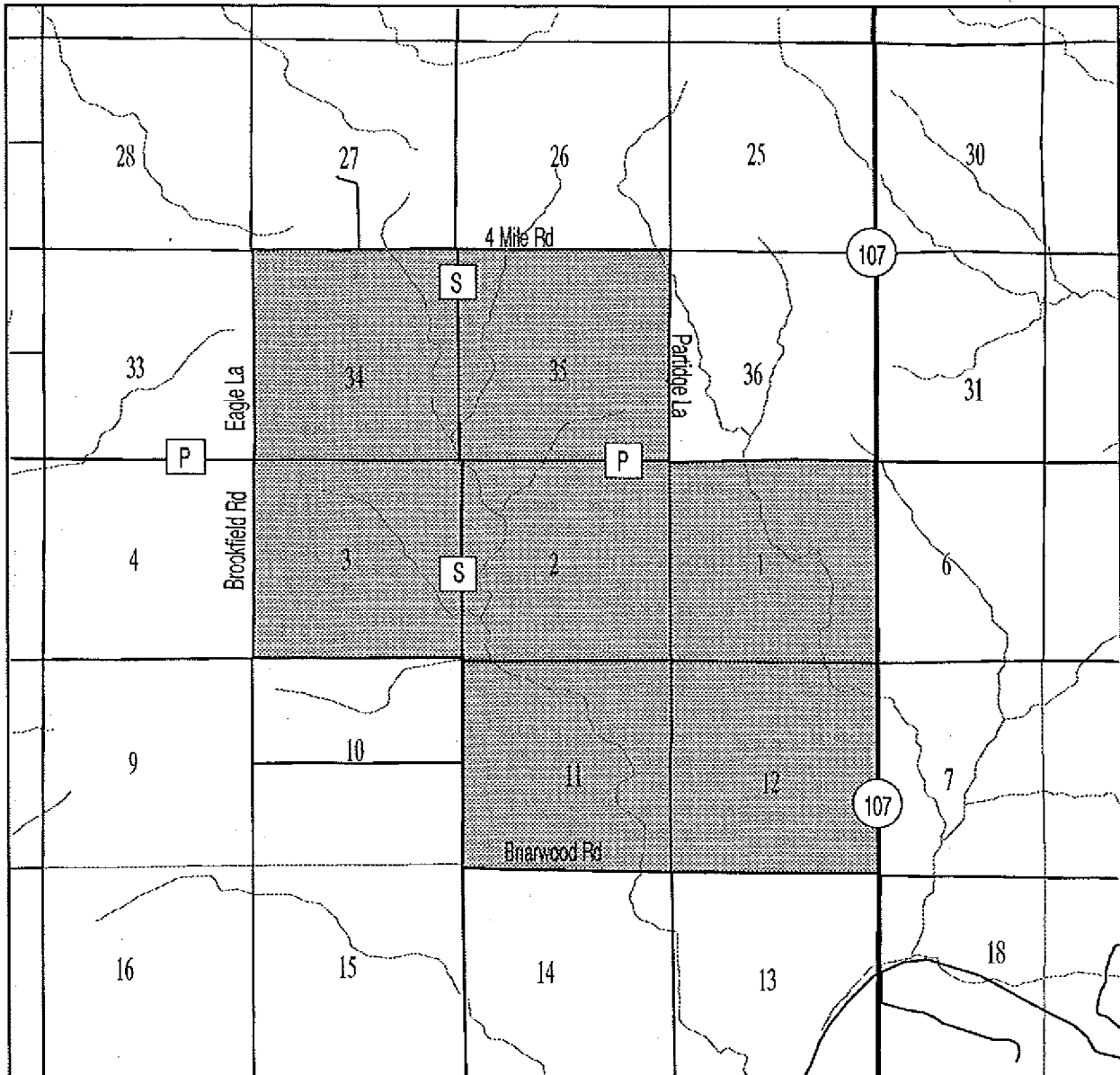
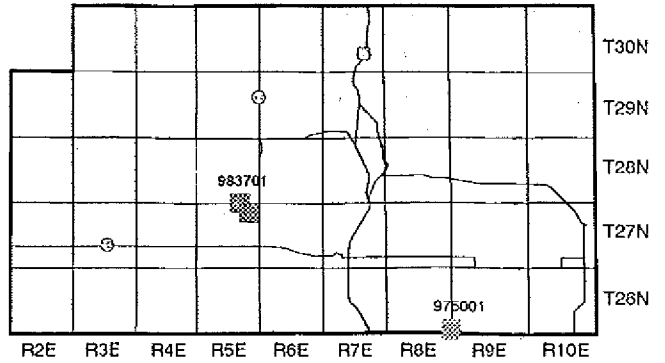


**N** **Marathon County**  
**Towns of Cassel & Emmet**  
**T27-28N R5E PA 98-37-01\***



All uses of atrazine are prohibited on lands within the shaded regions. There are two prohibition areas in Marathon County.

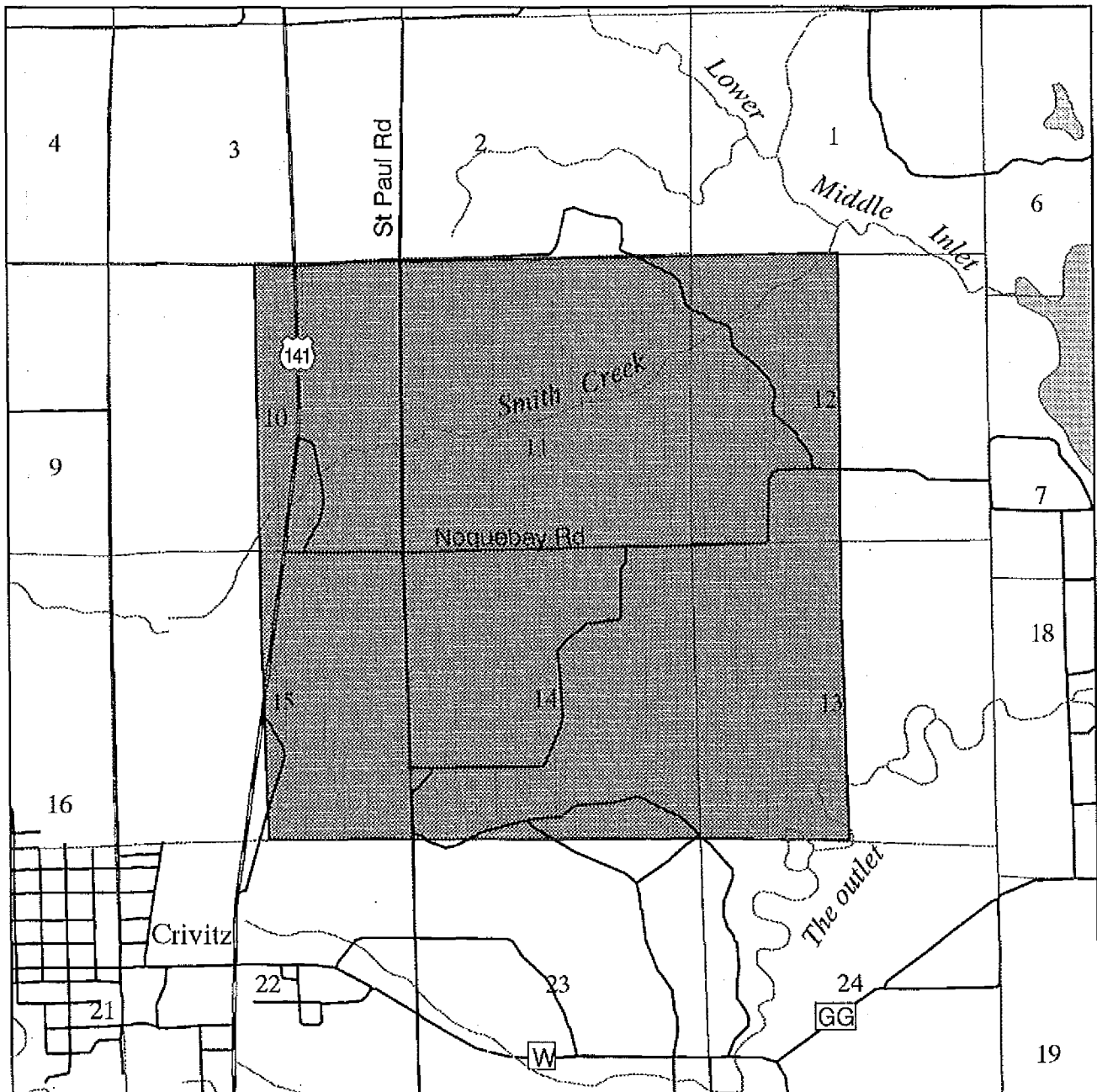
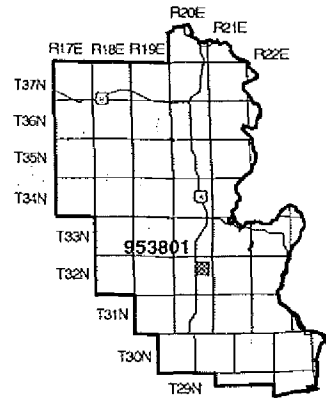
**\*Note:** This PA is an expansion of PA 93-37-01.





# Marinette County Town of Stephenson T32N R20E PA 95-38-01

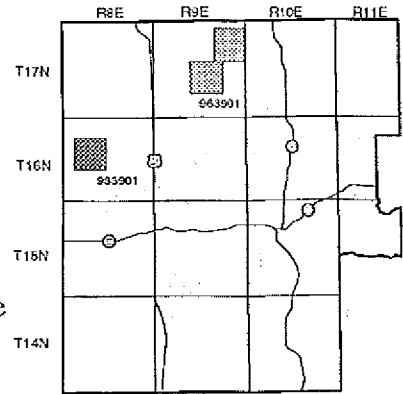
All uses of atrazine are prohibited on lands within the shaded region. There is only one prohibition area in Marinette County.





# Marquette County Town of Westfield T16N R8E PA 93-39-01

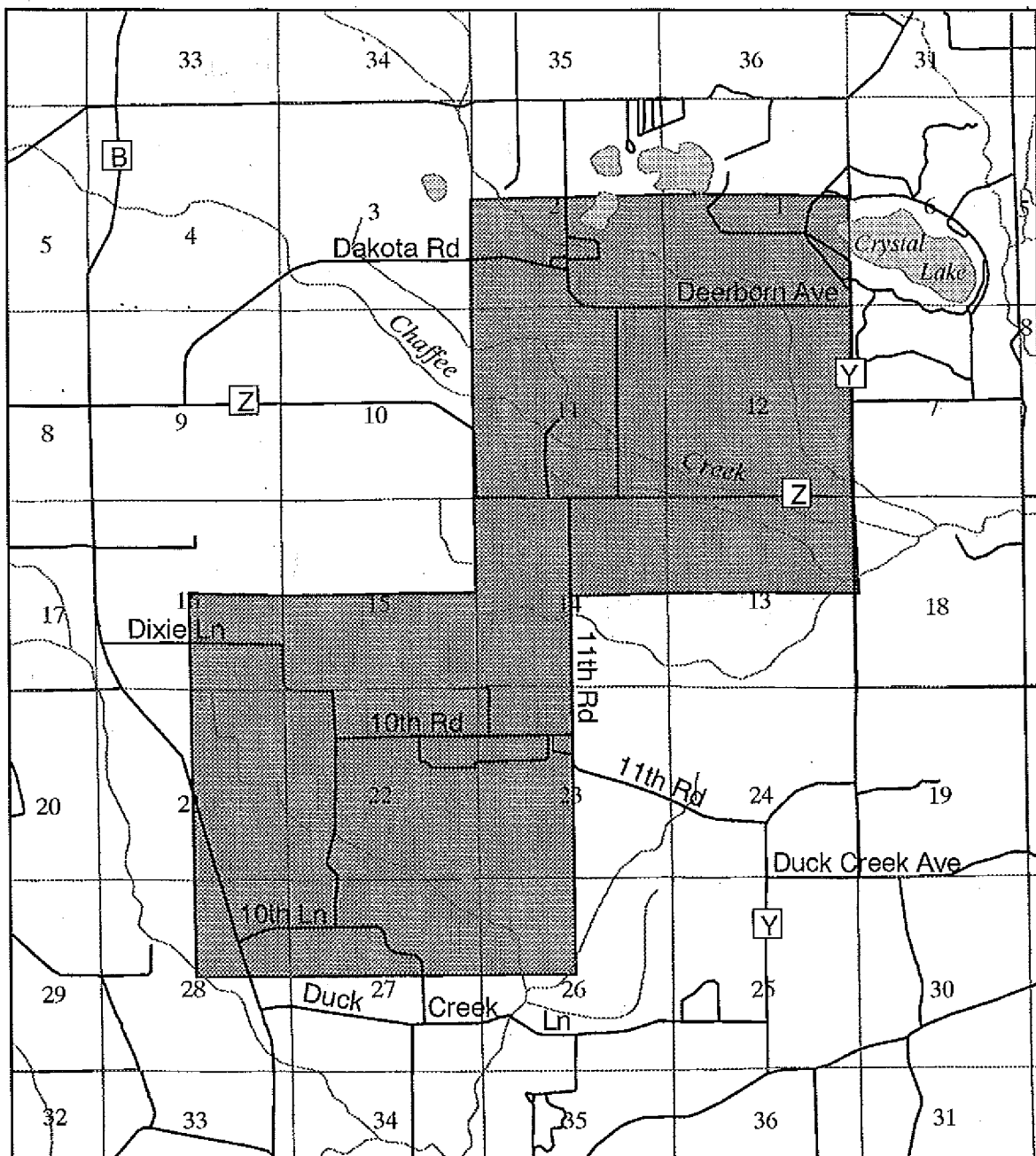
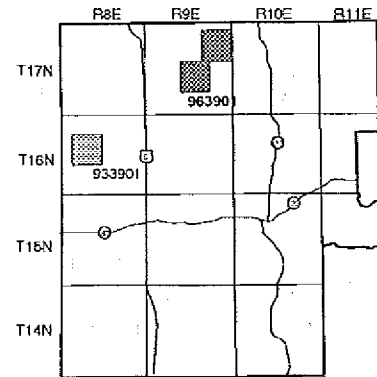
All uses of atrazine are prohibited on lands within the shaded regions. There are two prohibition areas in Marquette County. Refer to each map for specific locations.



**N** Marquette County  
 Town of Newton  
**T17N R9E PA 96-39-01**



All uses of atrazine are prohibited on lands within the shaded regions. There are two prohibition areas in Marquette County. Refer to each map for specific locations.

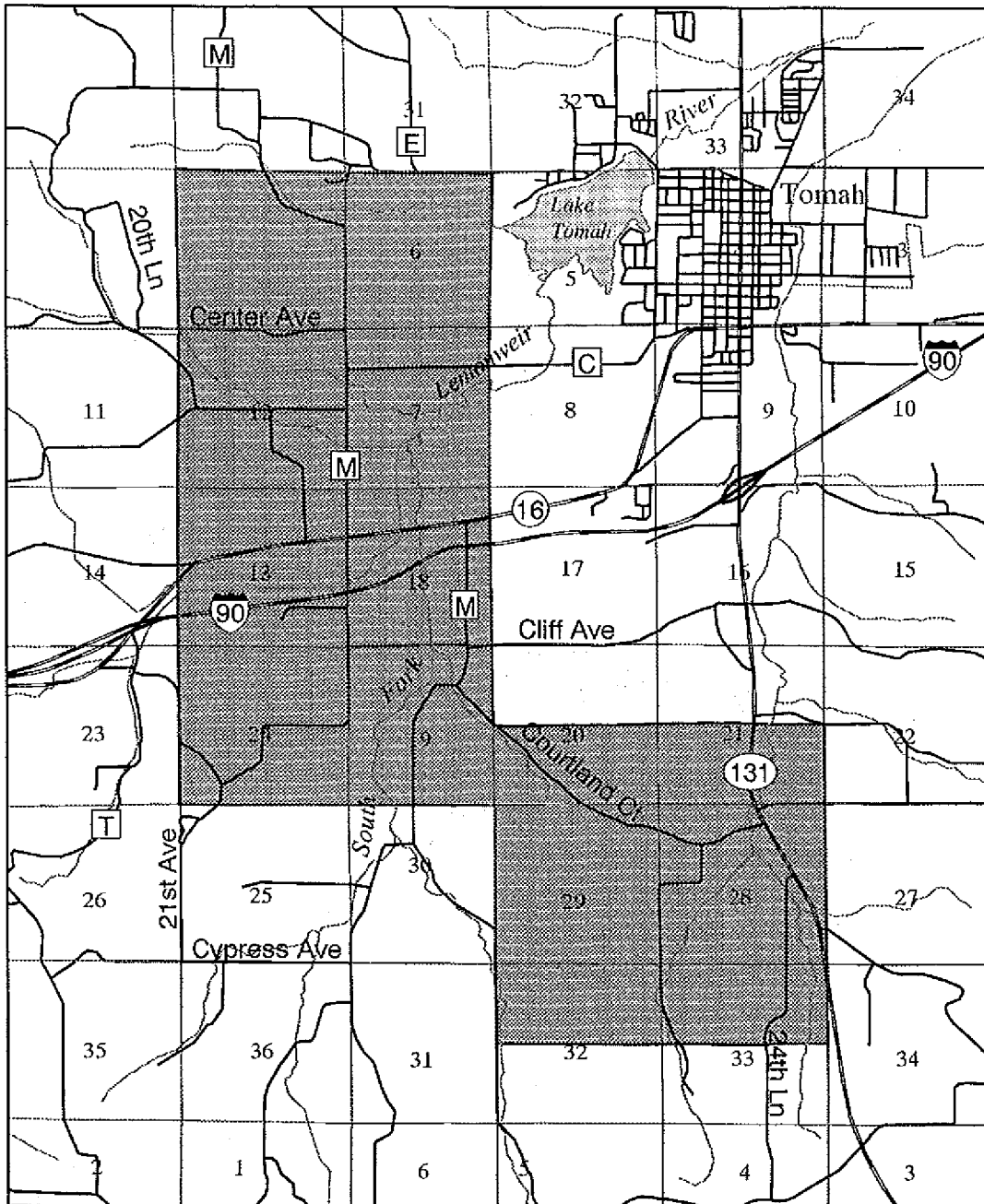
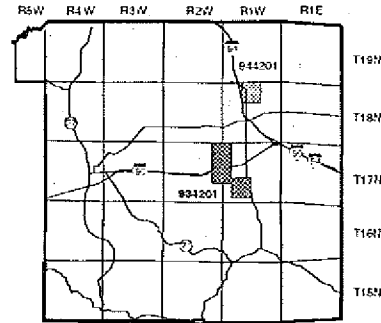


# N Monroe County



## Towns of Adrian & Tomah T17N R1-2W PA 93-42-01

All uses of atrazine are prohibited on lands within the shaded regions. There are two prohibition areas in Monroe County. Refer to each map for specific locations.



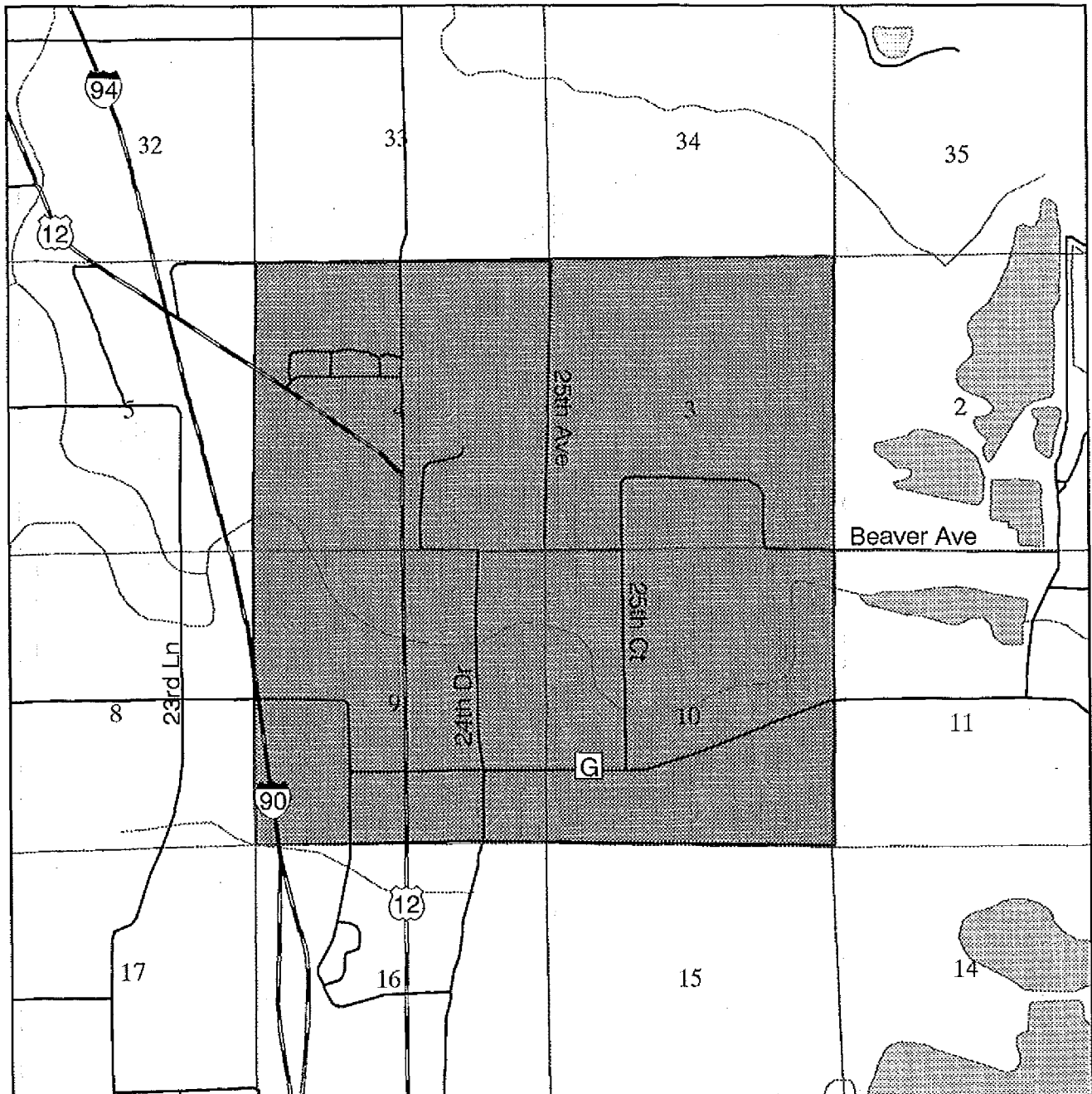
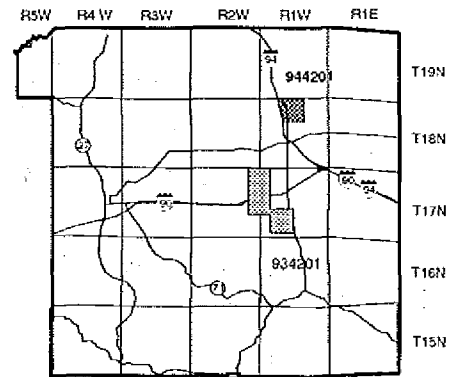




# Monroe County Town of La Grange

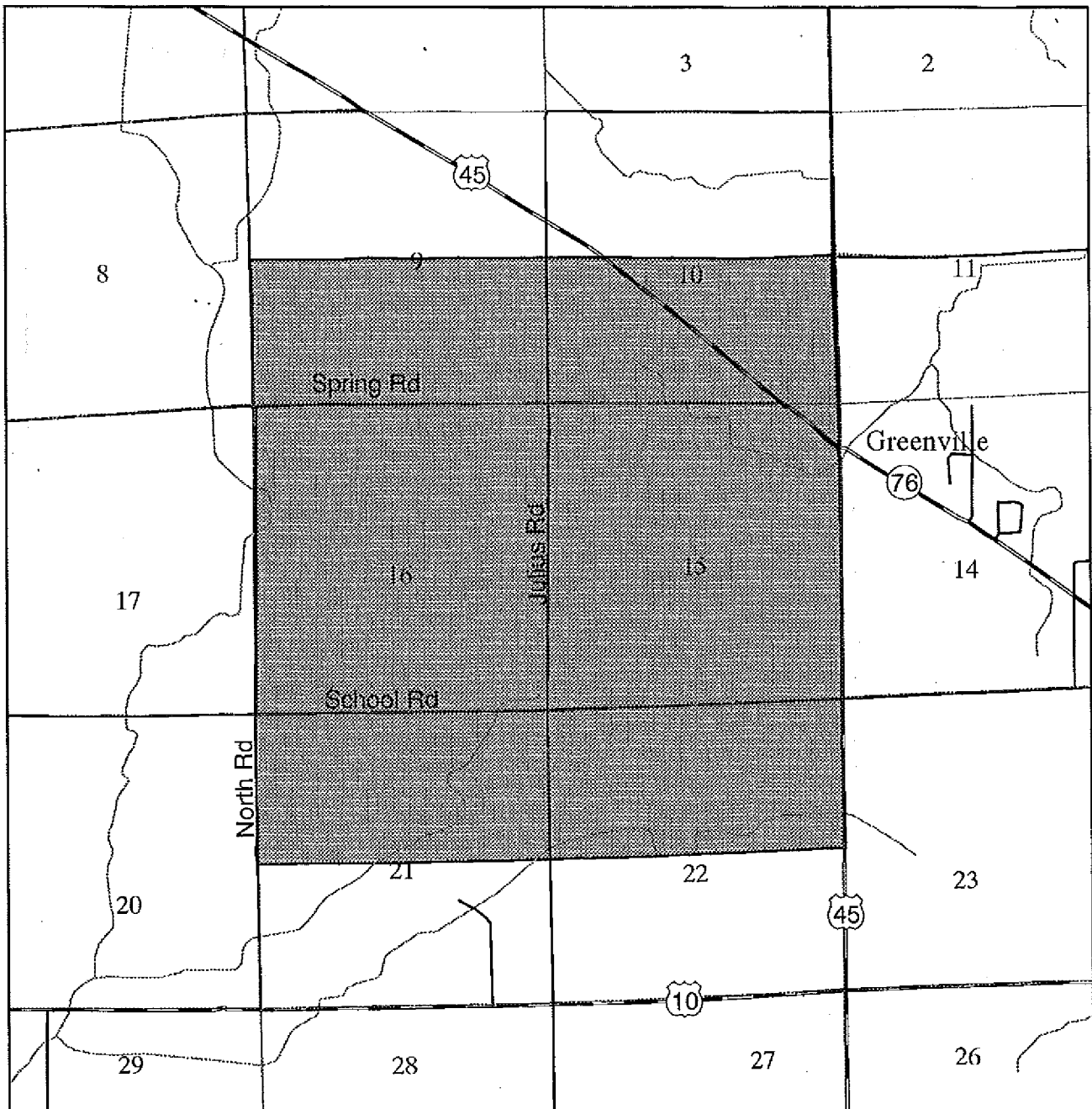
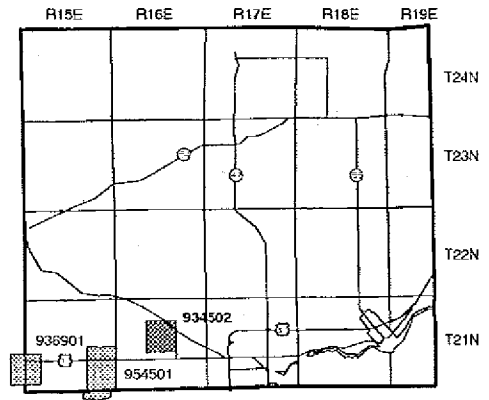
## T18N R1W PA 94-42-01

All uses of atrazine are prohibited on lands within the shaded regions. There are two prohibition areas in Monroe County. Refer to each map for specific locations.



**N**  
**↑**  
**Outagamie County**  
**Town of Greenville**  
**T21N R16E PA 93-45-02**

All uses of atrazine are prohibited on lands within the shaded regions. There are three prohibition areas in Outagamie County. One is shared with Waupaca County and one is shared with Winnebago County. Refer to each map for specific locations.



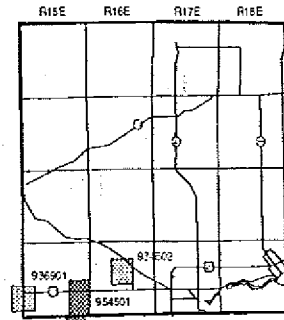
# Outagamie County PA 95-45-01

Town of Dale T21N R15E

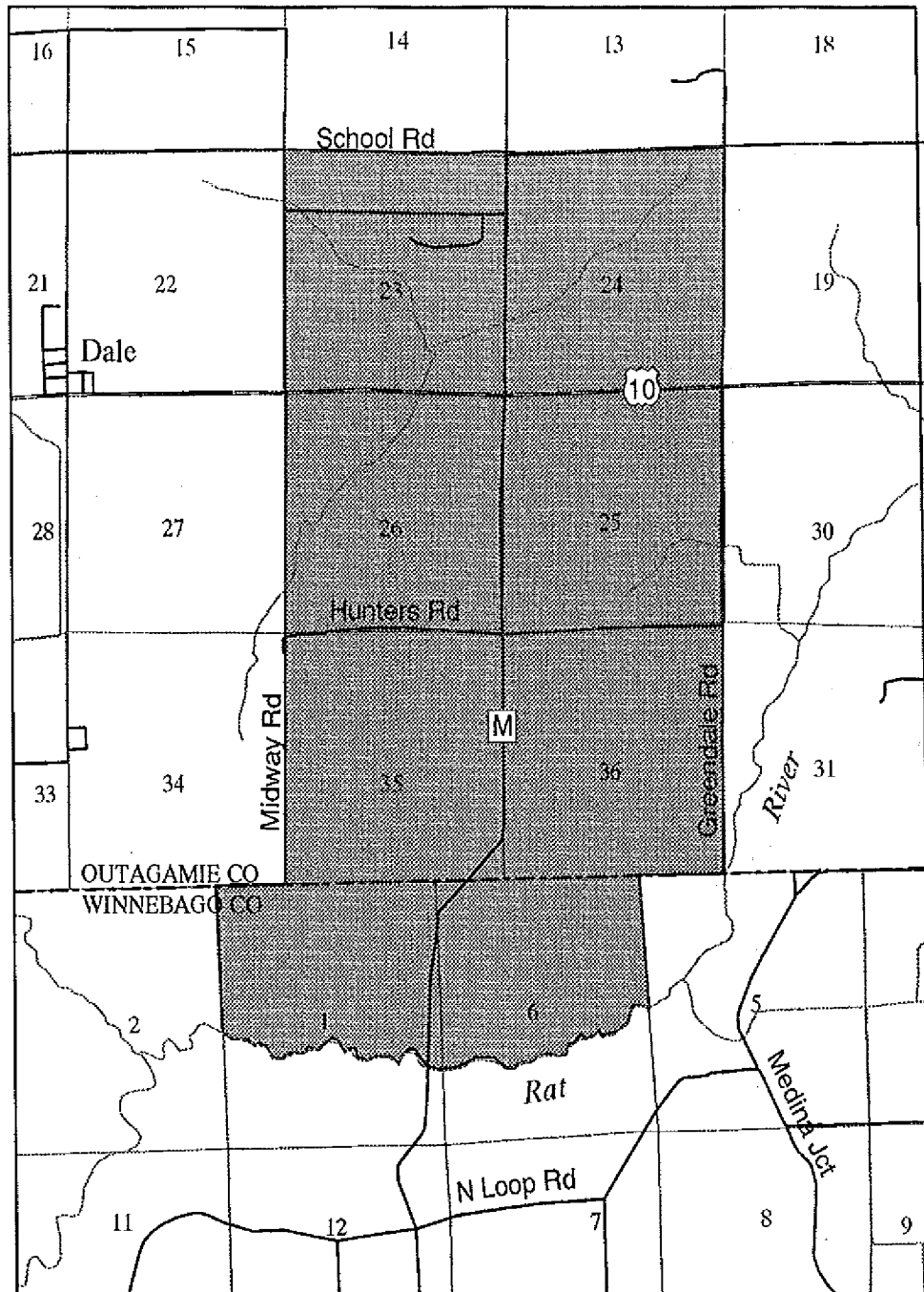
Winnebago County

Town of Clayton T20N R16E

Town of Winchester T20N R15E



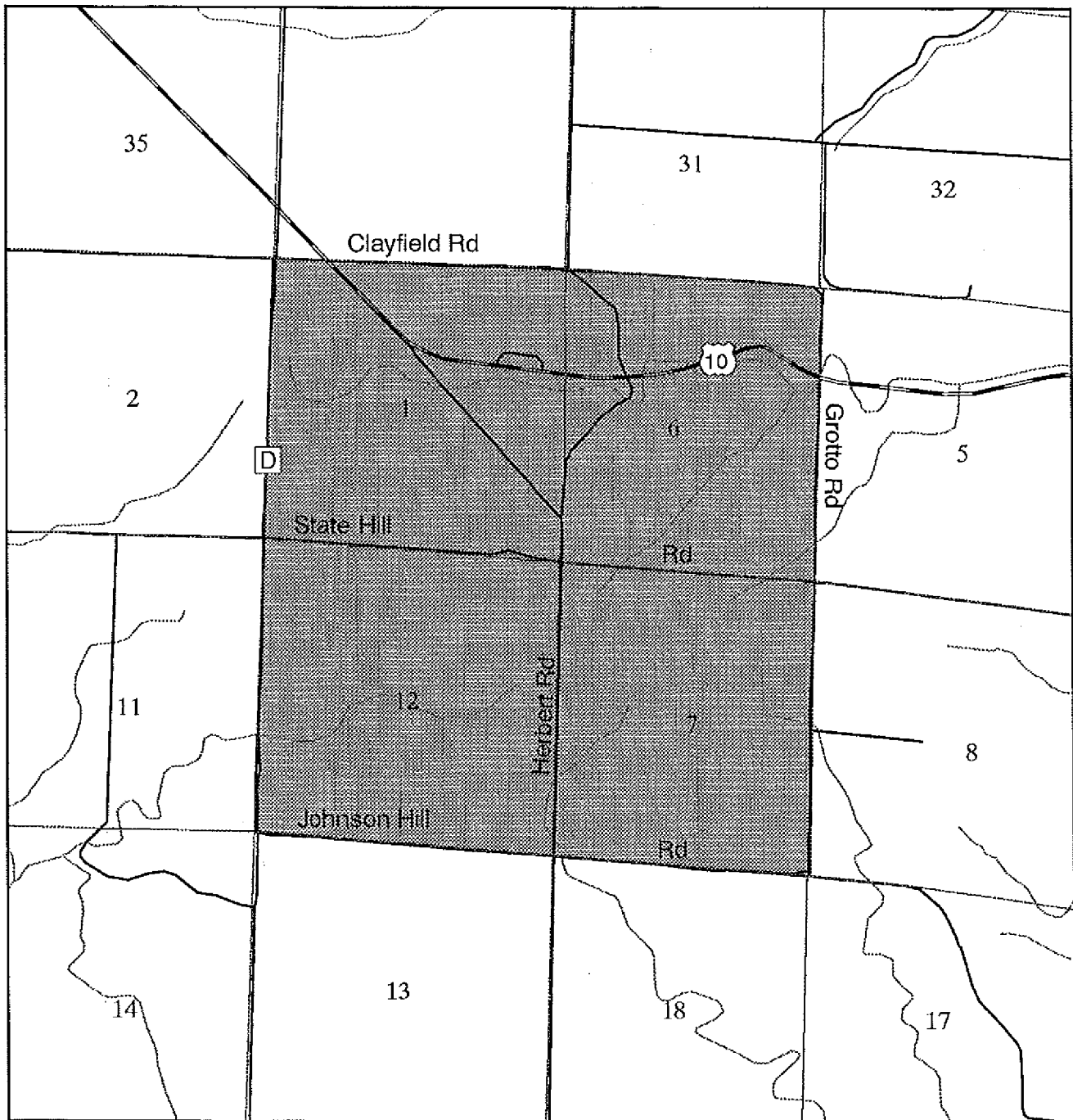
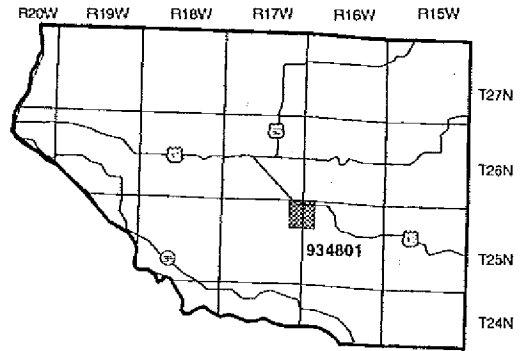
All uses of atrazine are prohibited on lands within the shaded regions. There are three prohibition areas in Outagamie County. One is shared with Waupaca County, and one is shared with Winnebago County. Refer to each map for specific locations.



**N** Pierce County  
 Towns of Hartland & Salem  
 T25N R16-17W **PA 93-48-01**



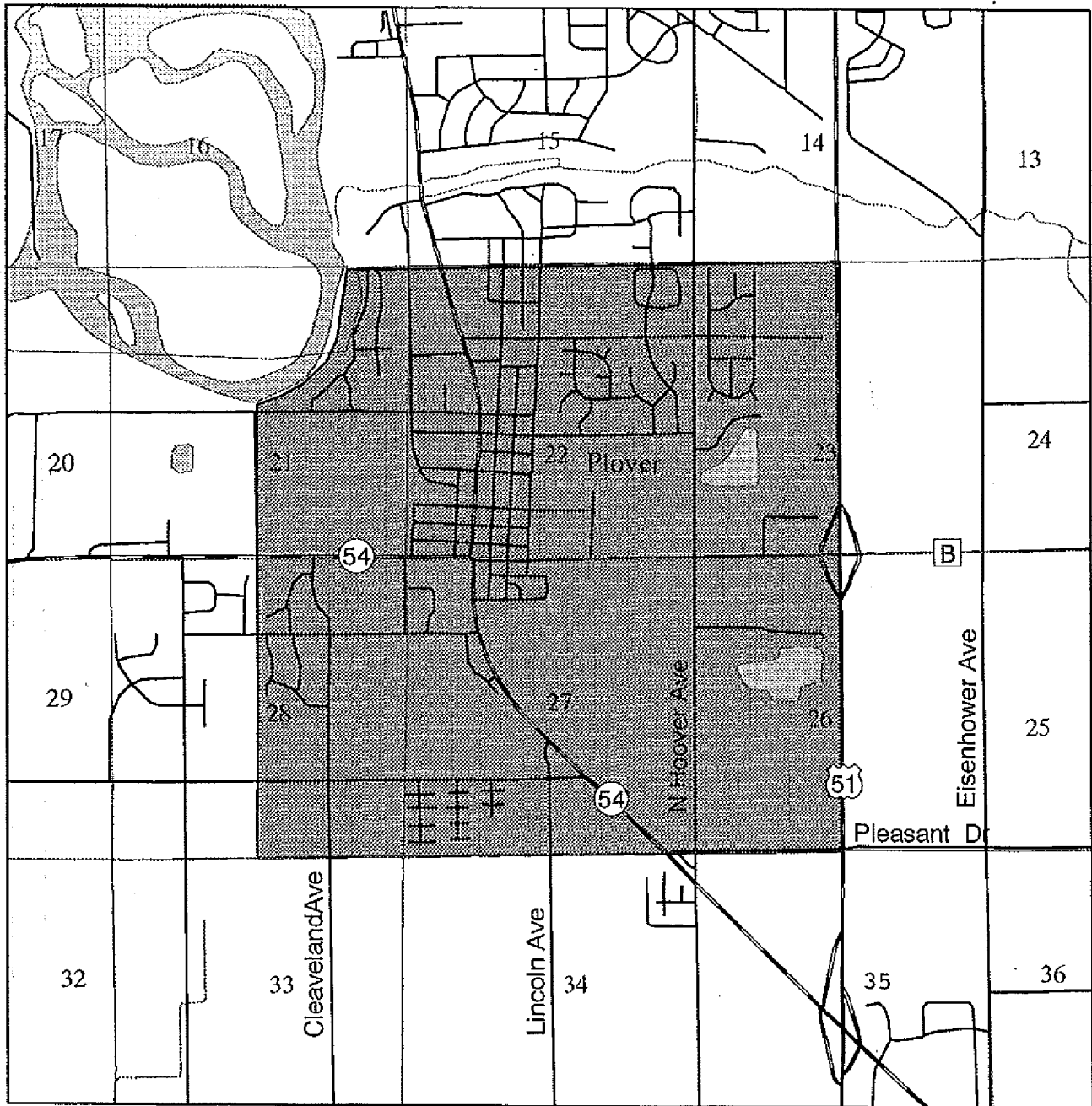
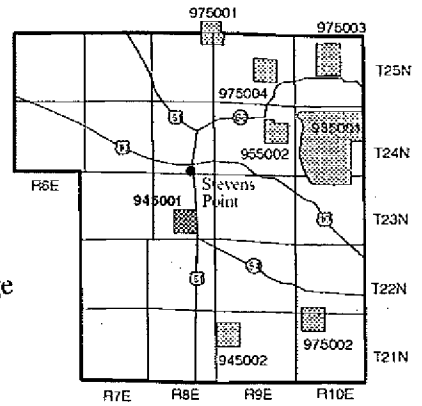
All uses of atrazine are prohibited on lands within the shaded regions. There is only one prohibition area in Pierce County.



**N** Portage County  
 Town of Plover  
 T23N R8E PA 94-50-01



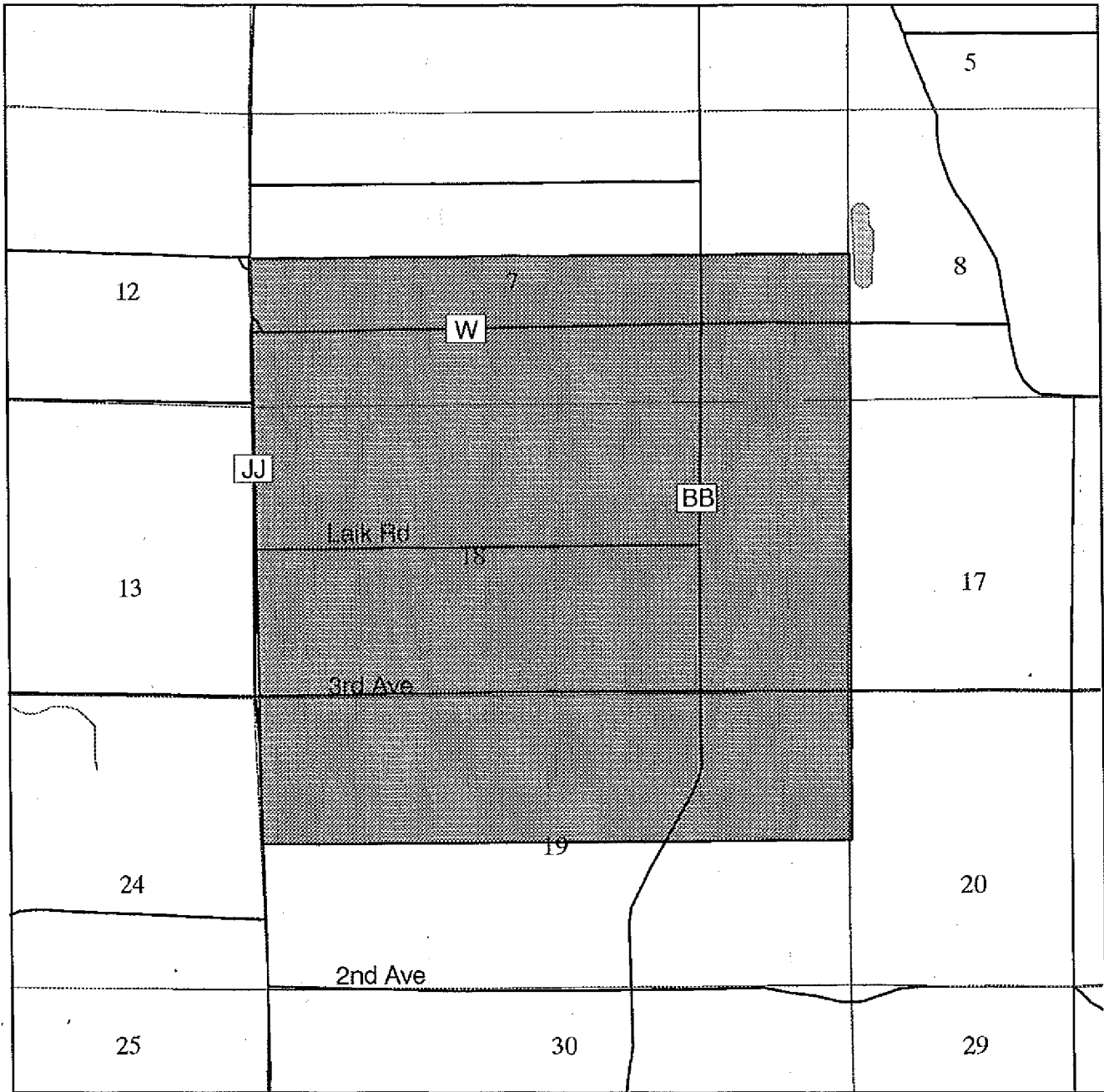
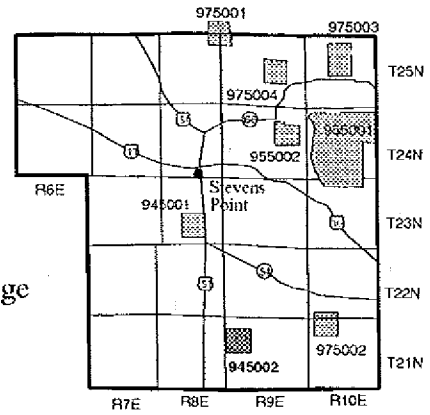
All uses of atrazine are prohibited on lands within the shaded regions. There are eight prohibition areas in Portage County. Refer to each map for specific locations.





# Portage County Town of Almond T21N R9E PA 94-50-02

All uses of atrazine are prohibited on lands within the shaded regions. There are eight prohibition areas in Portage County. Refer to each map for specific locations.



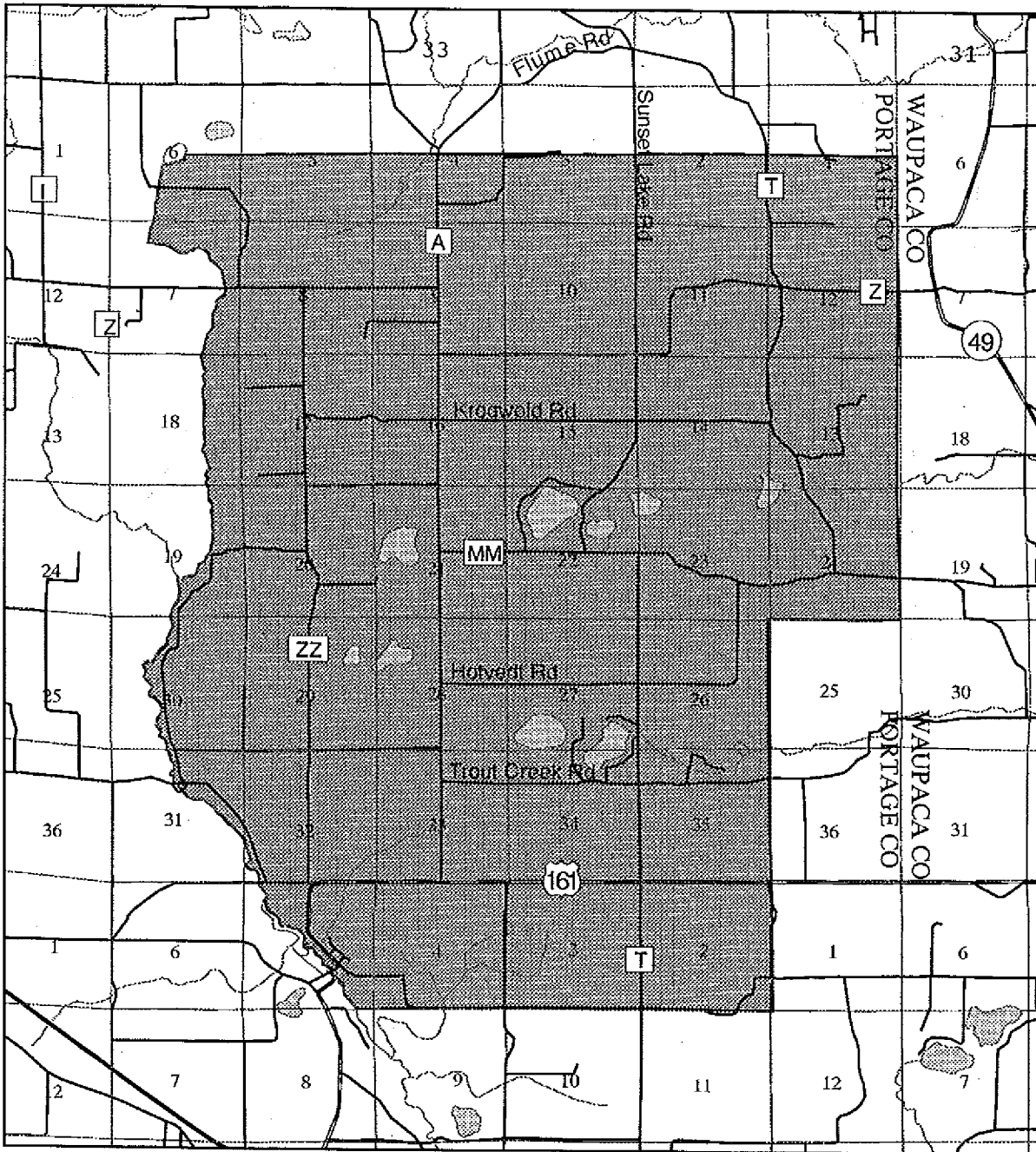
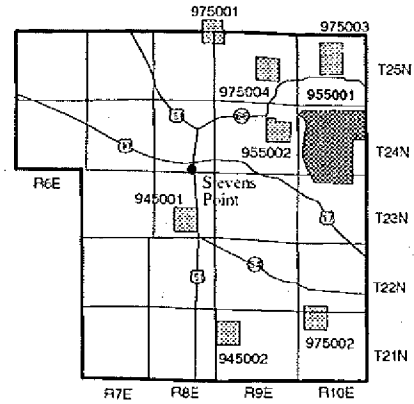
# N Portage County

## Towns of Amherst & New Hope

### T23-24N R10E PA 95-50-01



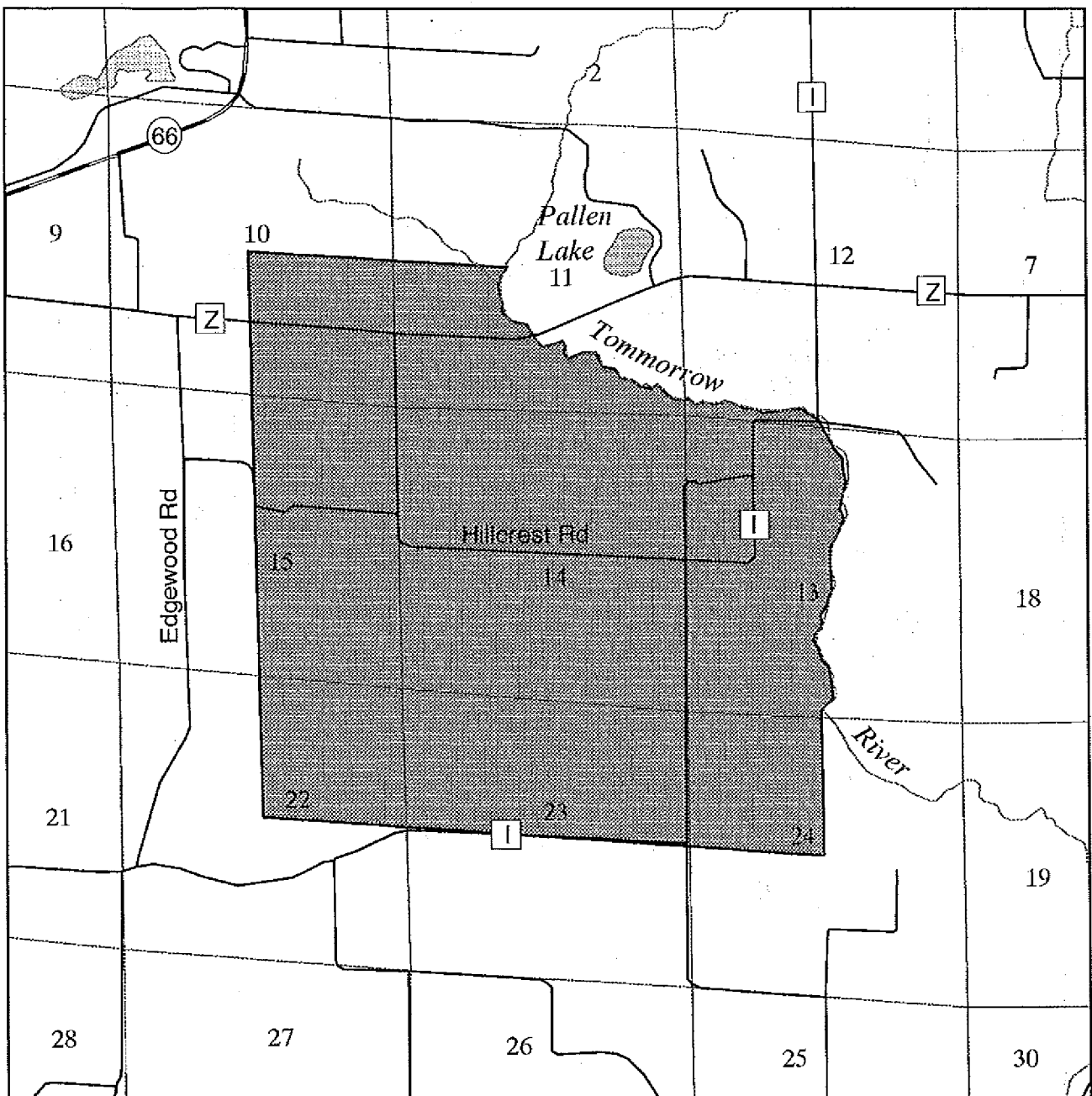
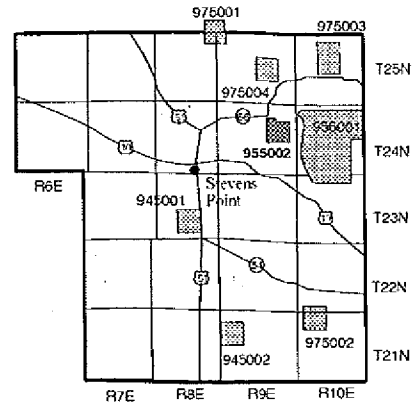
All uses of atrazine are prohibited on lands within the shaded regions. There are eight prohibition areas in Portage County. Refer to each map for specific locations.





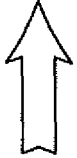
# Portage County Towns of Sharon & Stockton T24N R9E PA 95-50-02

All uses of atrazine are prohibited on lands within the shaded regions. There are eight prohibition areas in Portage County. Refer to each map for specific locations.



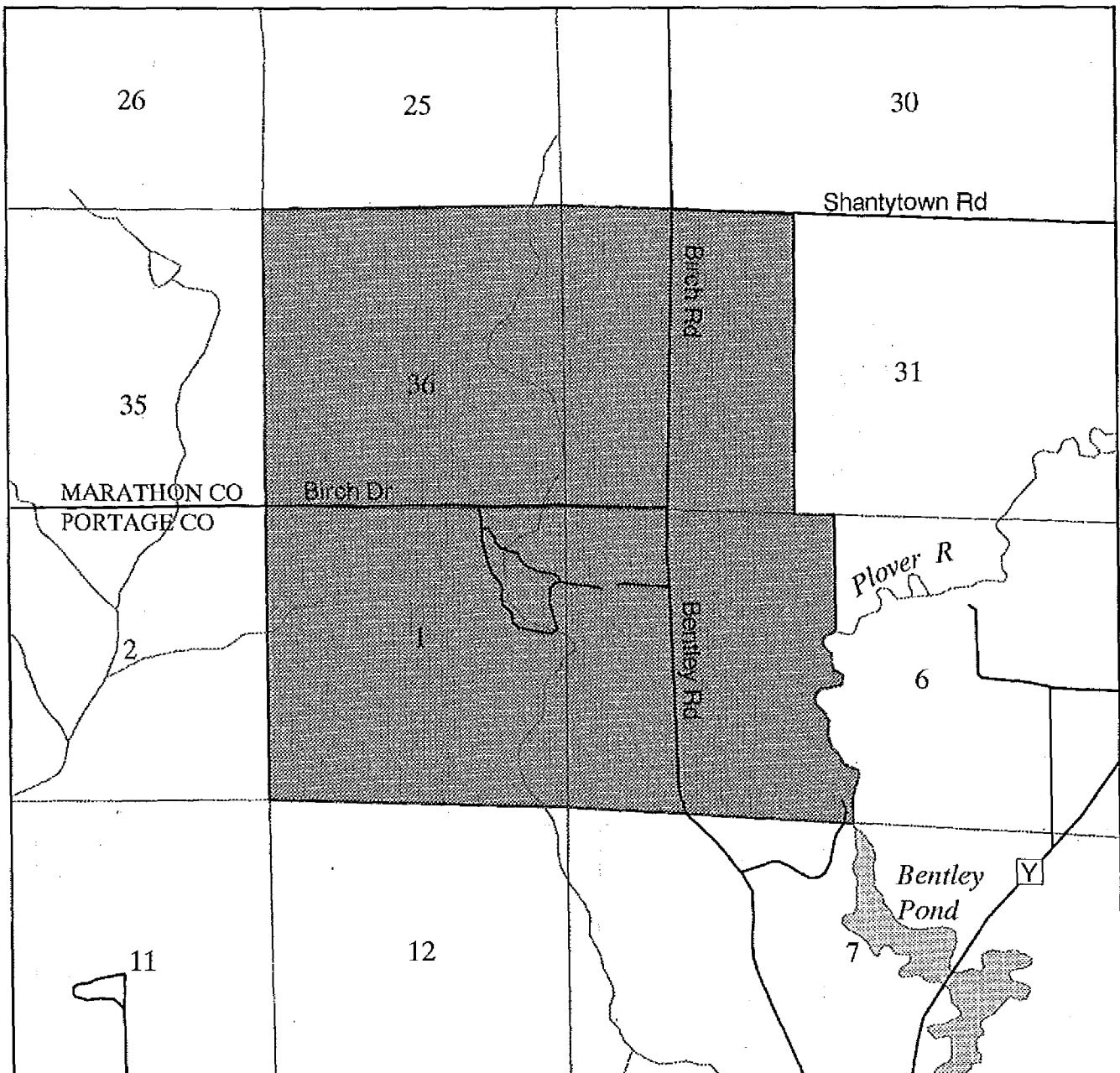
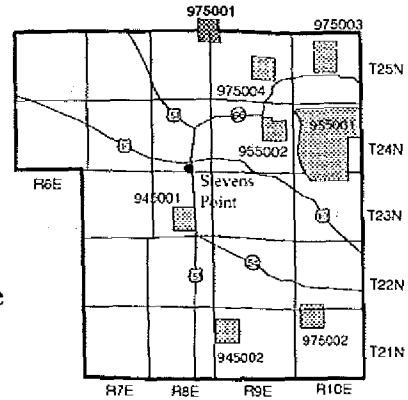


N



**Portage County**  
 Towns of Dewey & Sharon  
 T25-26N R8-9E PA 97-50-01  
**Marathon County**  
 Towns of Guenther & Bevent

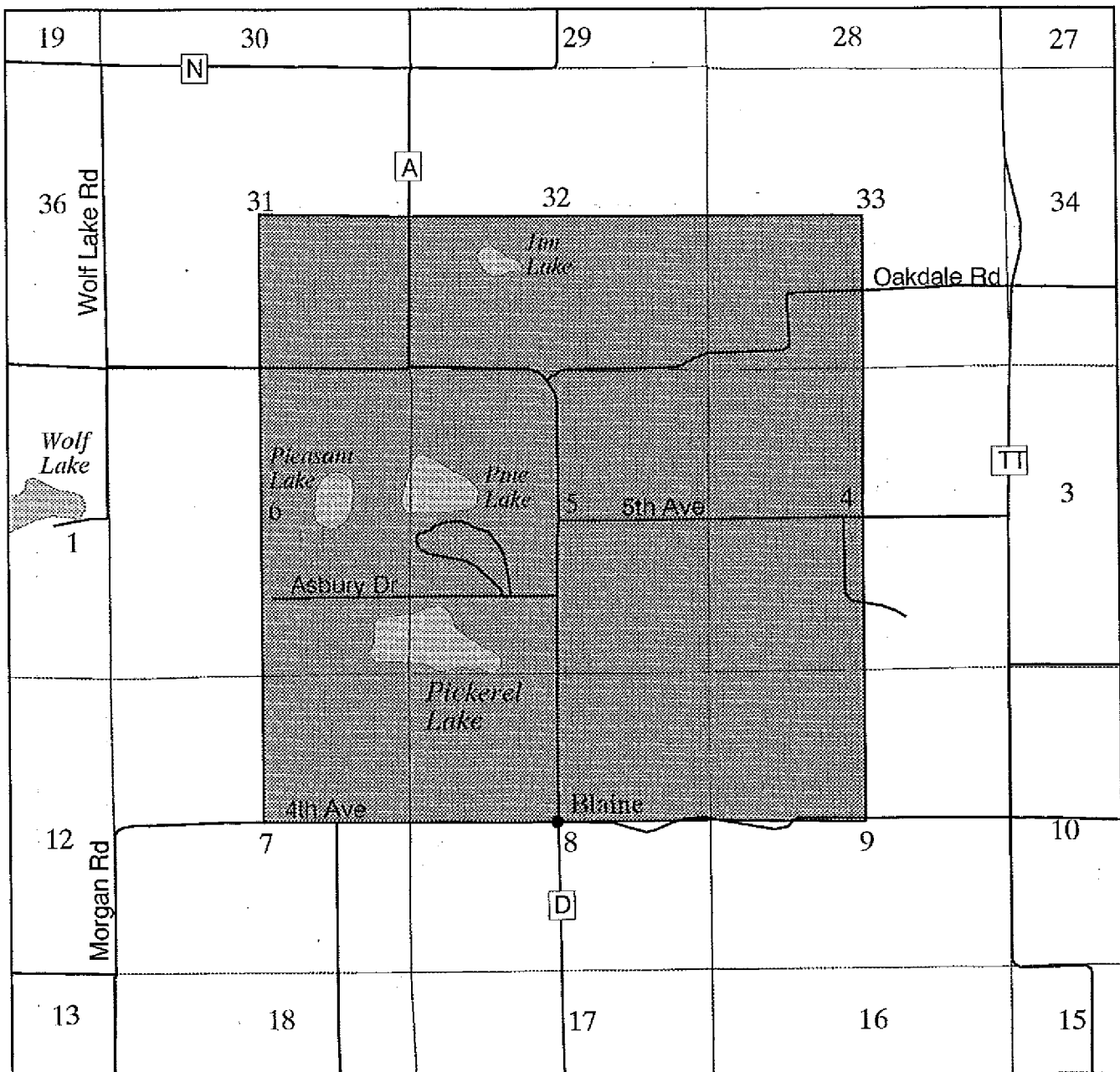
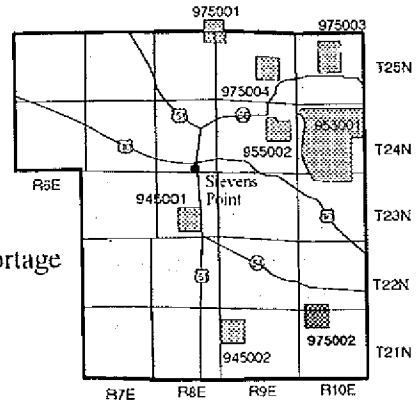
All uses of atrazine are prohibited on lands within the shaded regions. There are eight prohibition areas in Portage County. Refer to each map for specific locations.





# Portage County Towns of Belmont & Lanark T21-22N R10E PA 97-50-02

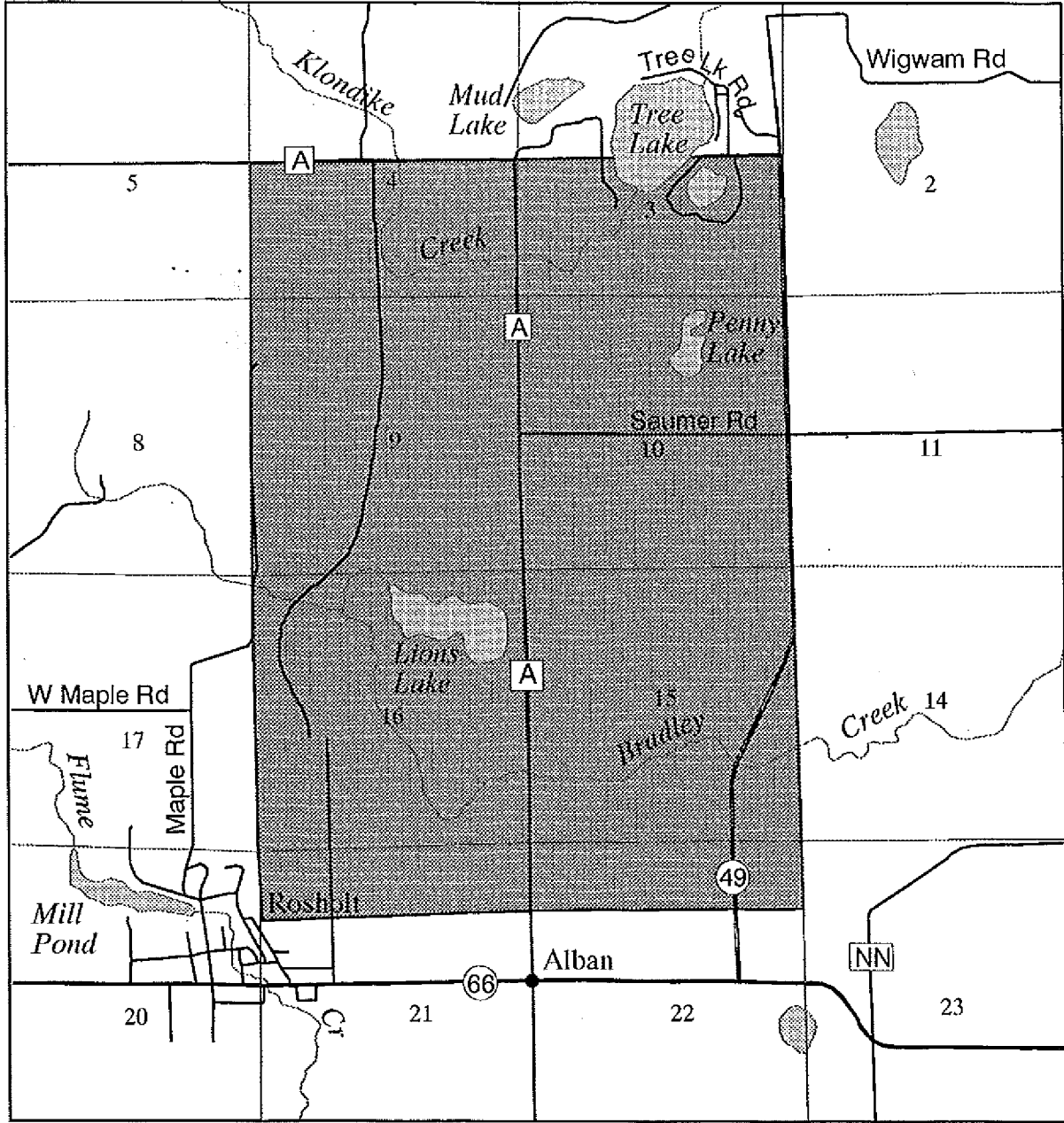
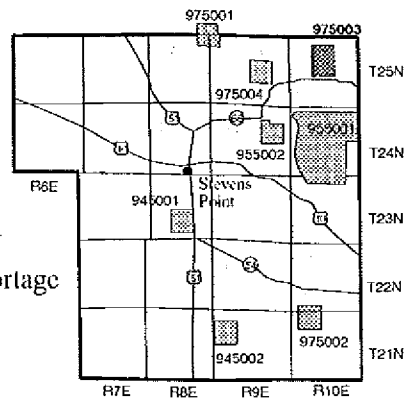
All uses of atrazine are prohibited on lands within the shaded regions. There are eight prohibition areas in Portage County. Refer to each map for specific locations.





**Portage County  
Town of Alban  
T25N R10E PA 97-50-03**

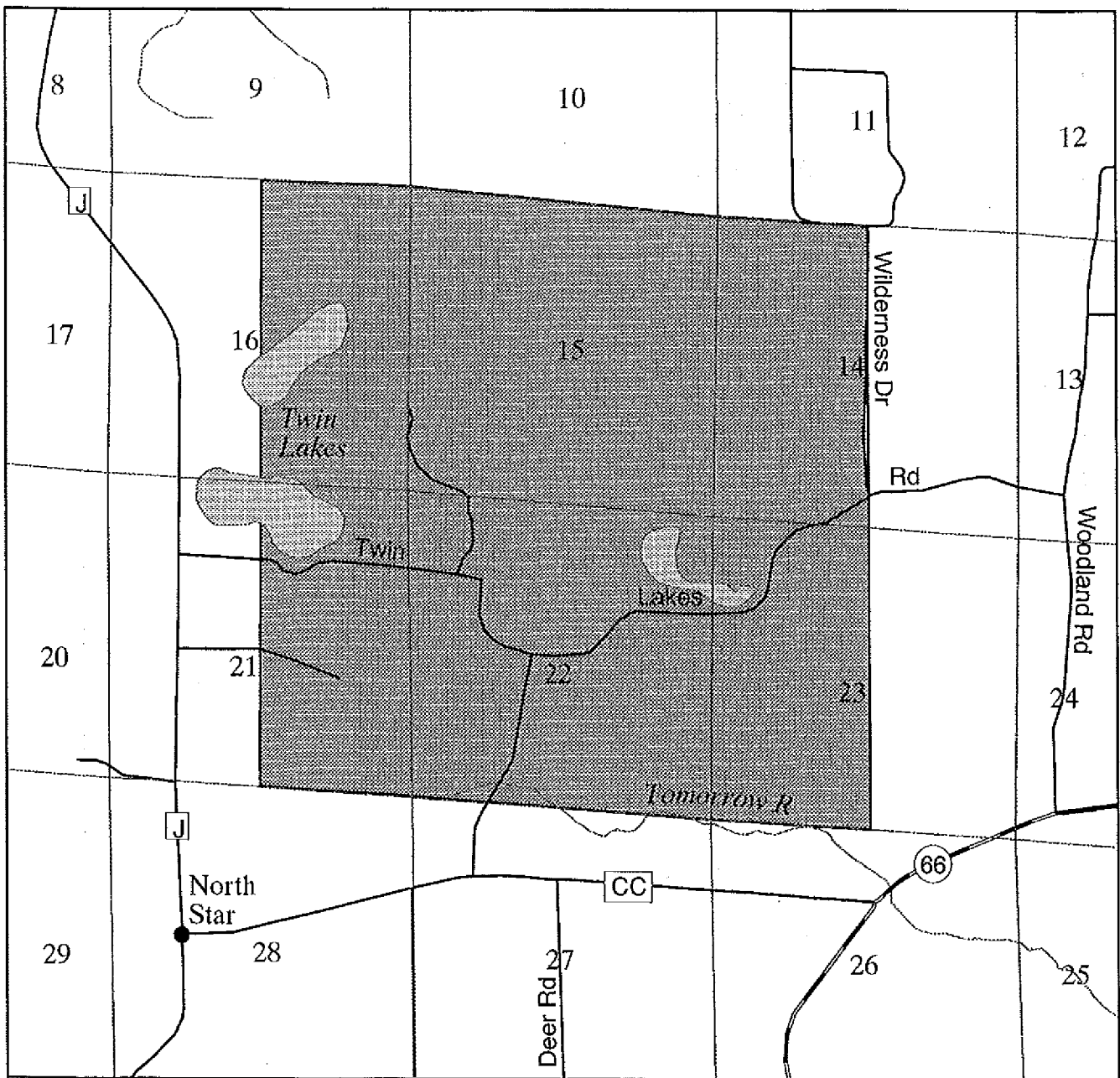
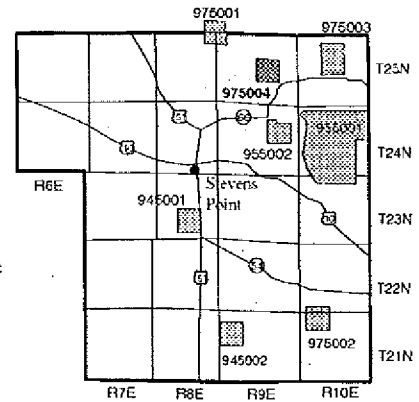
All uses of atrazine are prohibited on lands within the shaded regions. There are eight prohibition areas in Portage County. Refer to each map for specific locations.





Portage County  
Town of Sharon  
T25N R9E PA 97-50-04

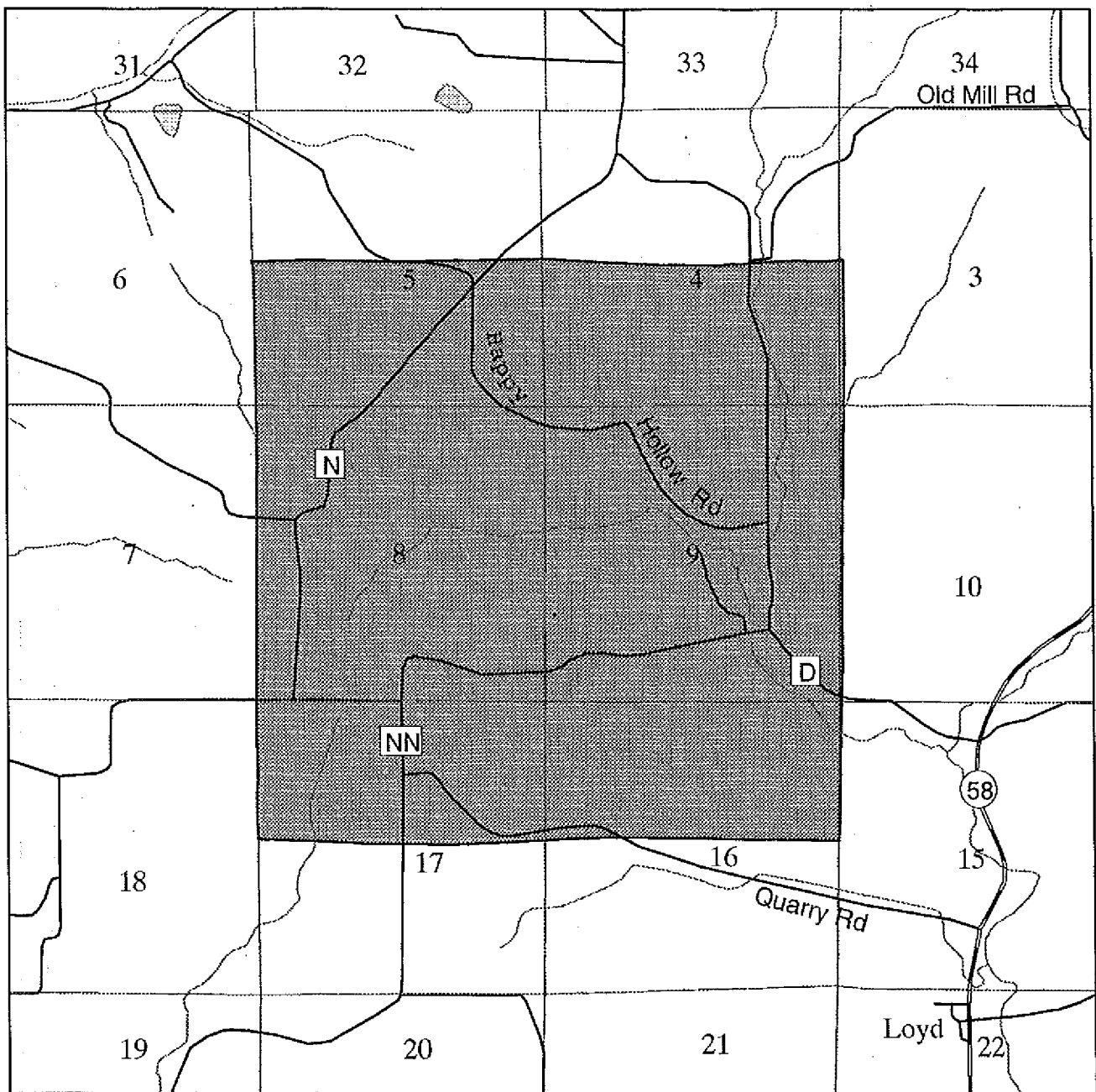
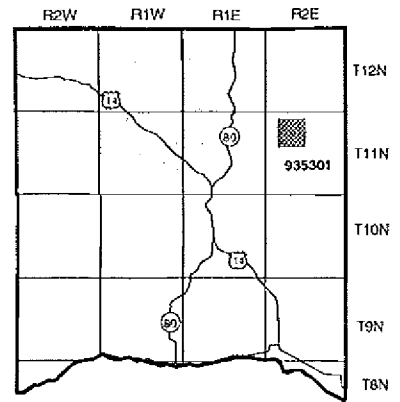
All uses of atrazine are prohibited on lands within the shaded regions. There are eight prohibition areas in Portage County. Refer to each map for specific locations.



**Richland County**  
**N Town of Willow**  
**T11N R2E PA 93-53-01**



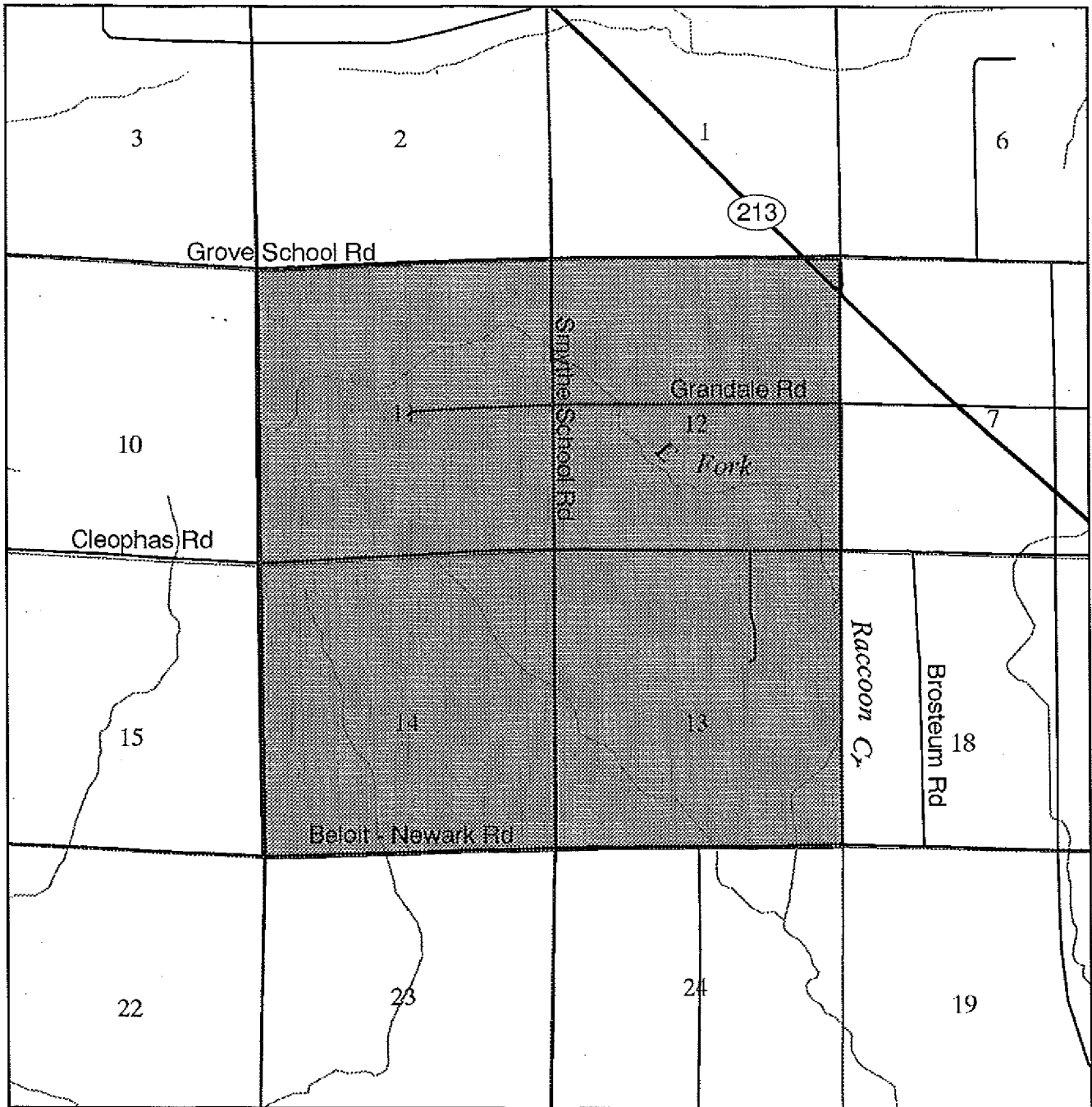
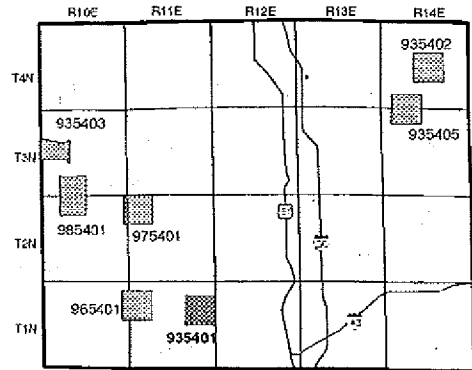
All uses of atrazine are prohibited on lands within the shaded regions. There is one prohibition area in Richland County, in addition to the Lower Wisconsin River Valley Prohibition Area.





# Rock County Town of Newark T1N R11E PA 93-54-01

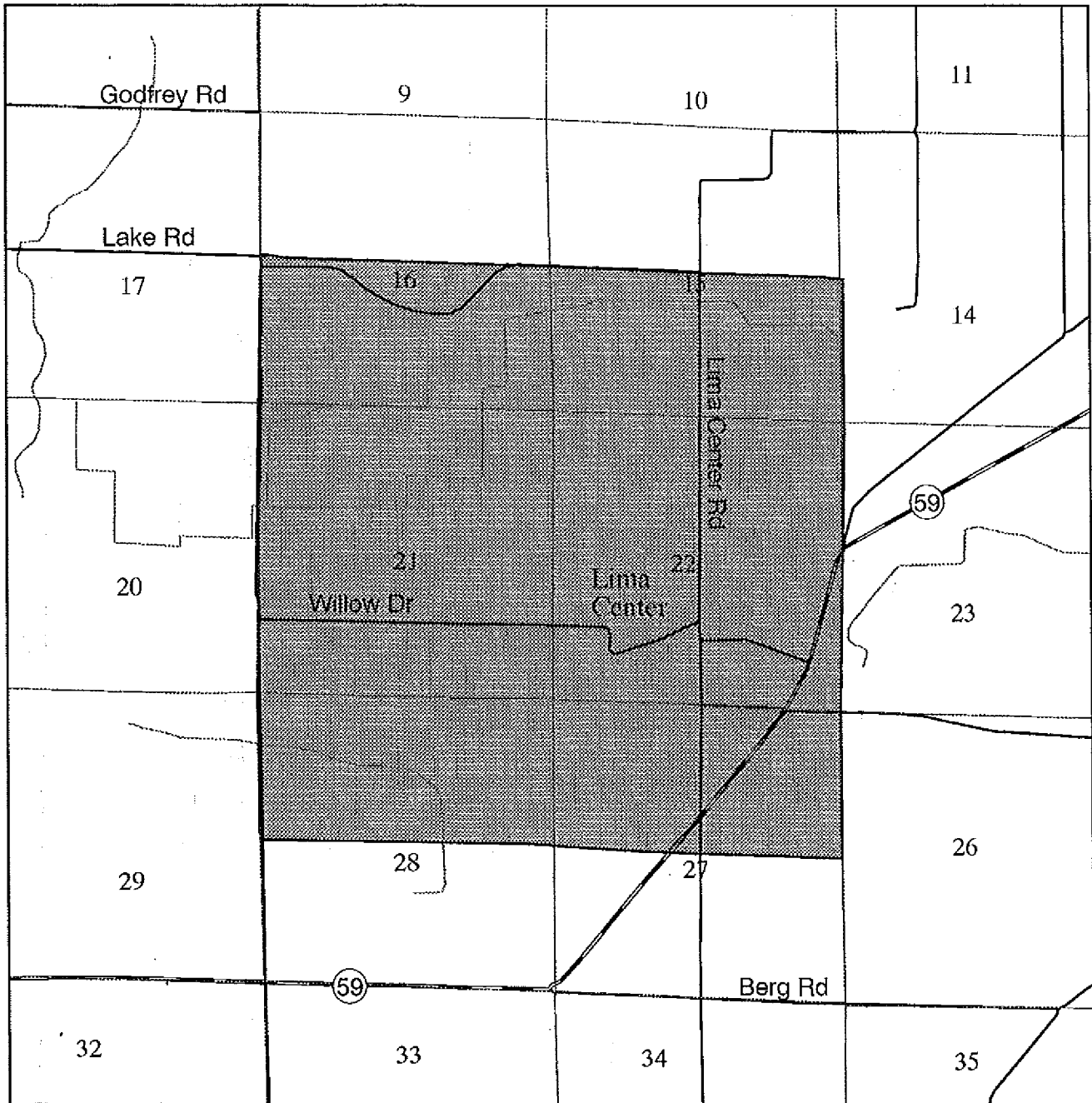
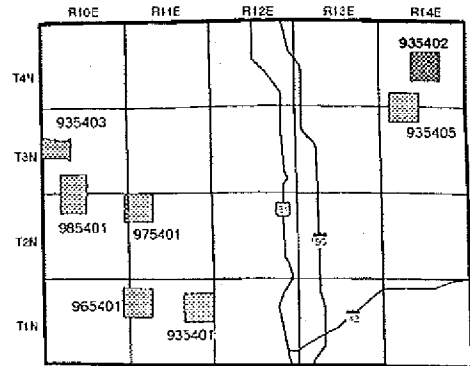
All uses of atrazine are prohibited on lands within the shaded regions. There are seven prohibition areas in Rock County. Refer to each map for specific locations.





# Rock County Town of Lima T4N R14E PA 93-54-02

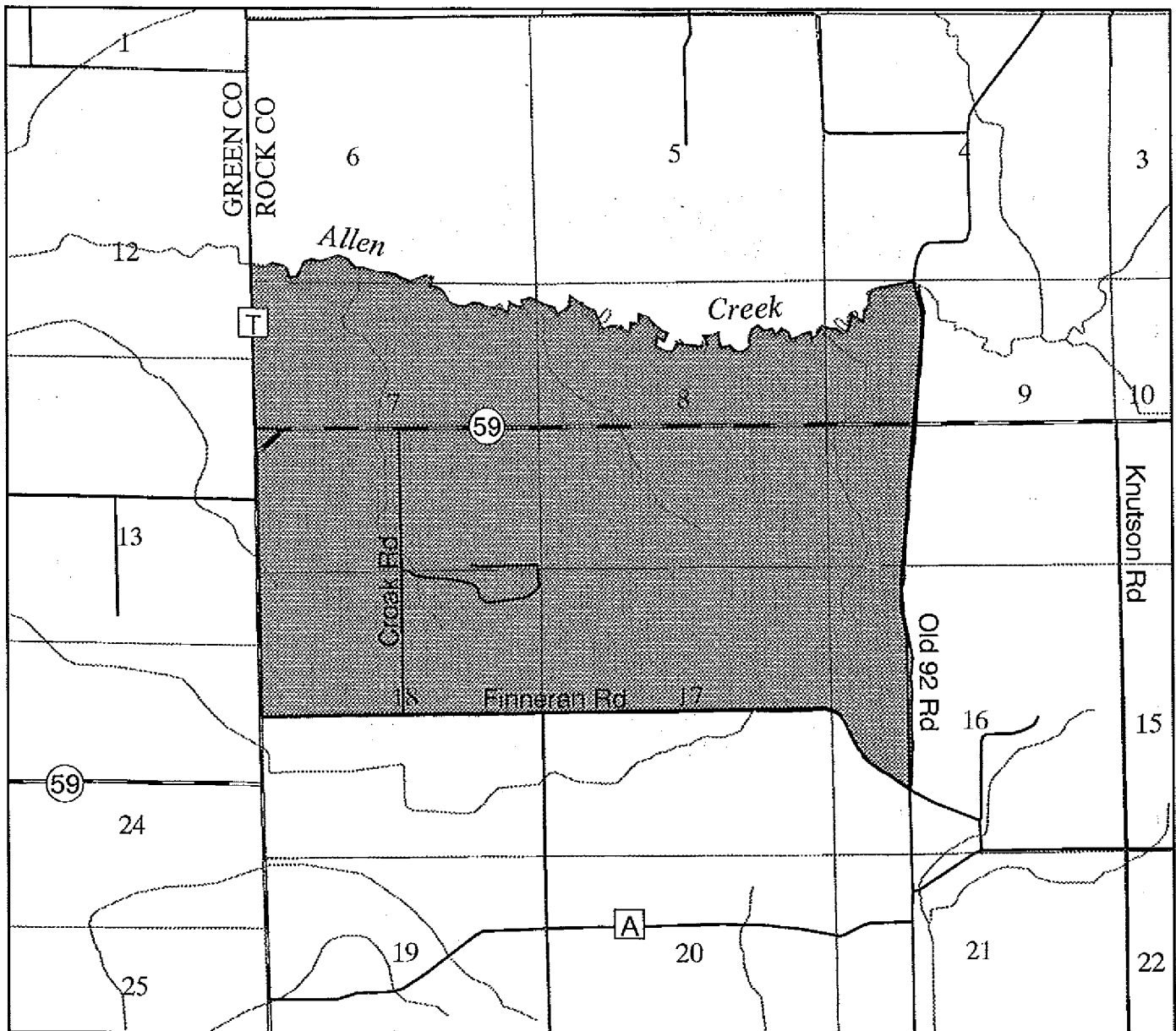
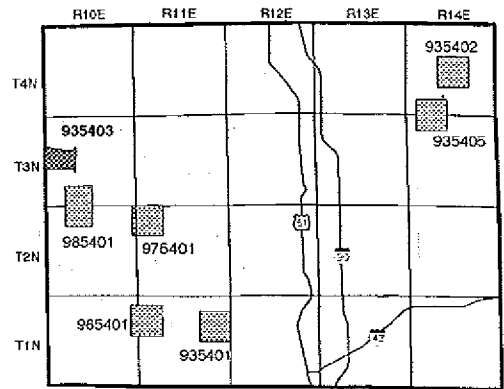
All uses of atrazine are prohibited on lands within the shaded regions. There are seven prohibition areas in Rock County. Refer to each map for specific locations.



# Rock County Town of Magnolia T3N R10E PA 93-54-03



All uses of atrazine are prohibited on lands within the shaded regions. There are seven prohibition areas in Rock County. Refer to each map for specific locations.

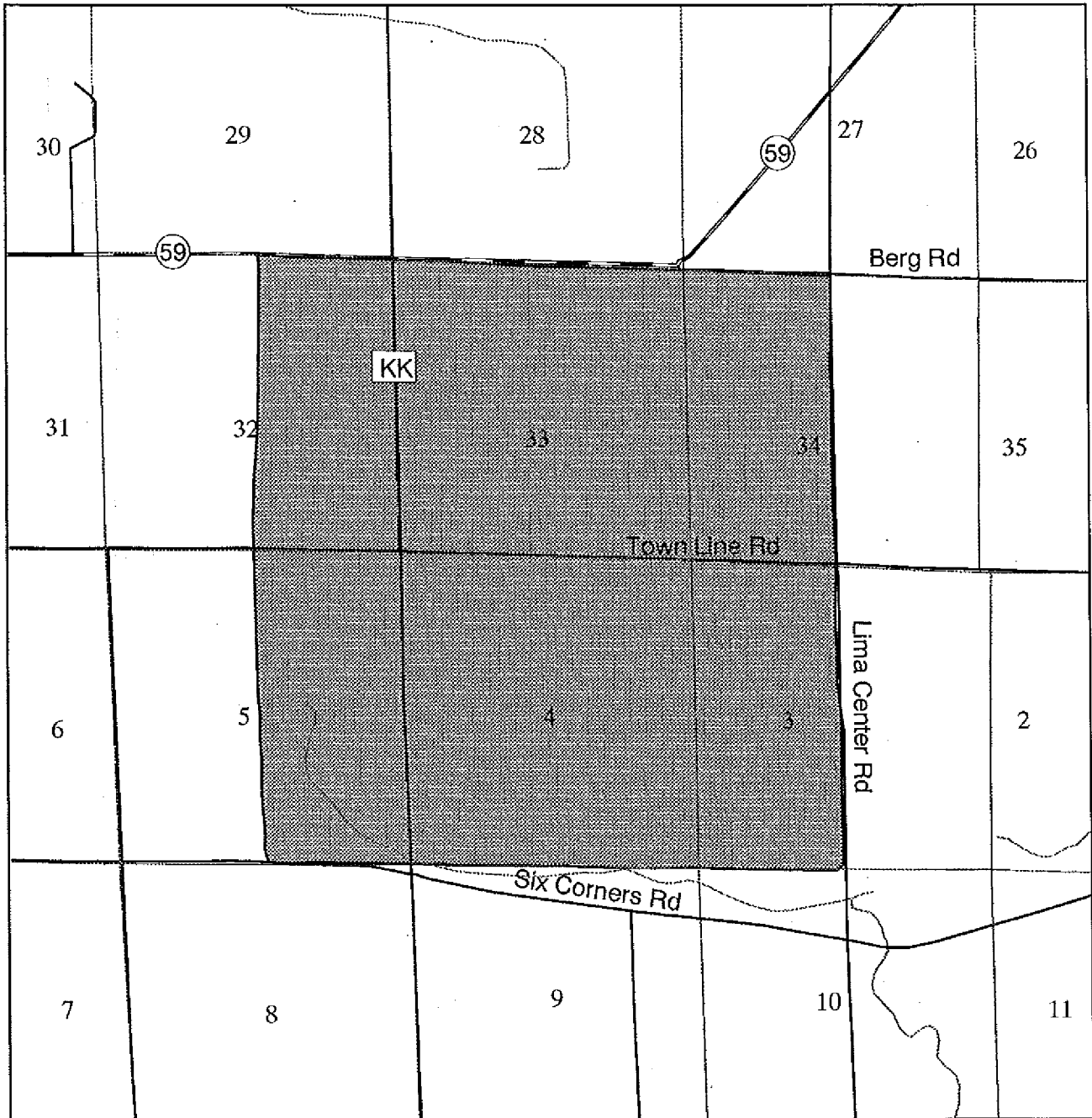
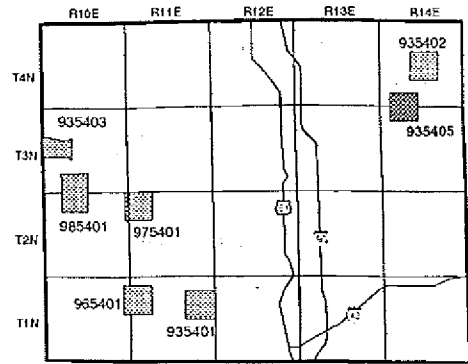






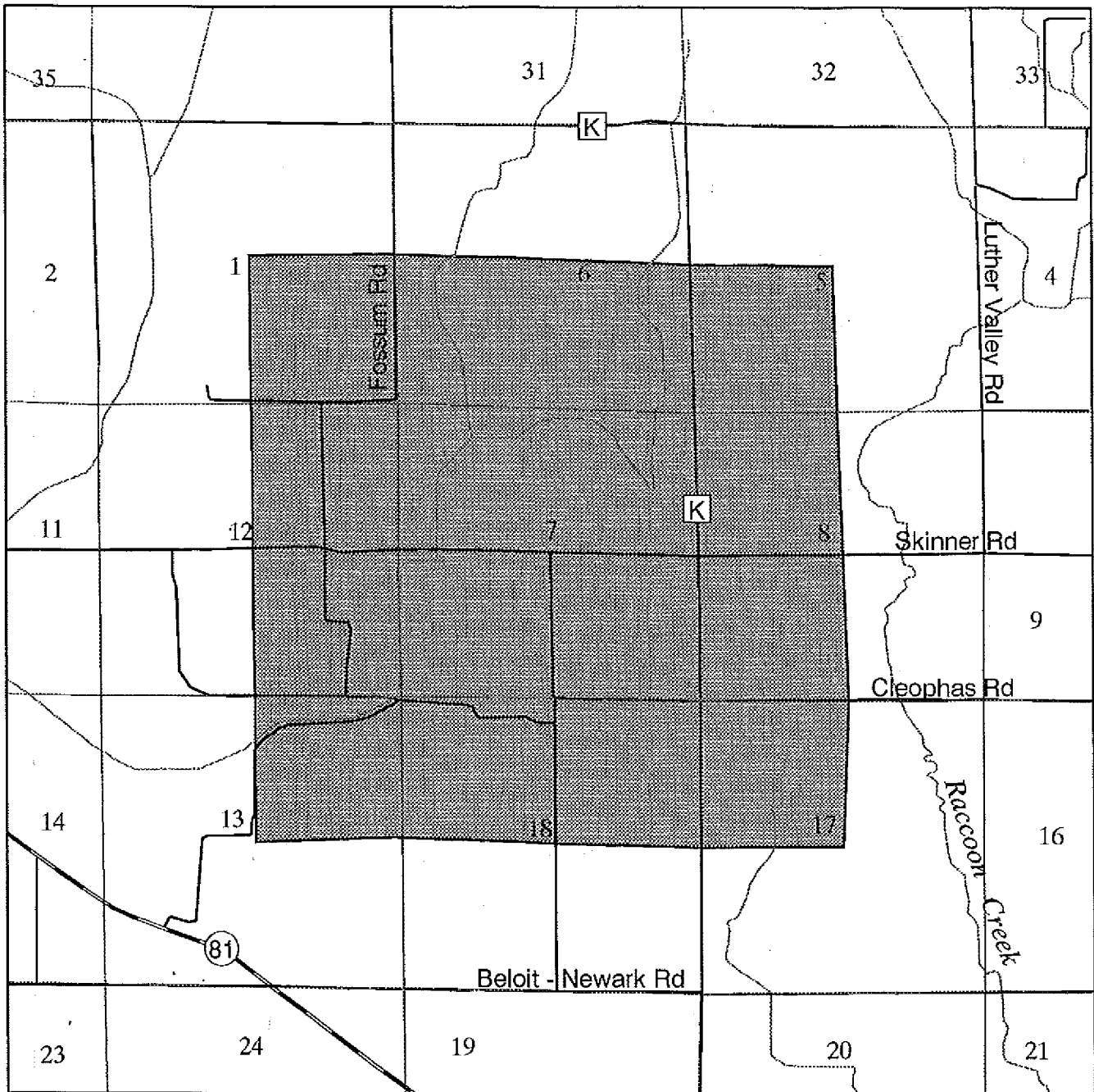
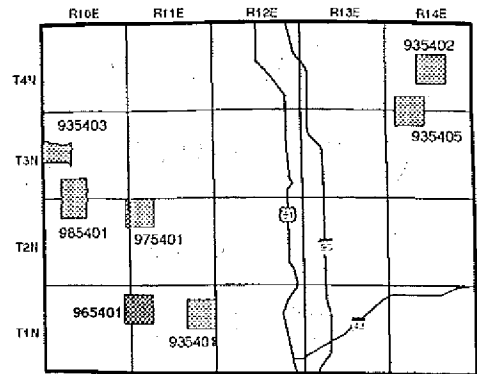
# Rock County Towns of Lima & Johnstown T3-4N R14E PA 93-54-05

All uses of atrazine are prohibited on lands within the shaded regions. There are seven prohibition areas in Rock County. Refer to each map for specific locations.



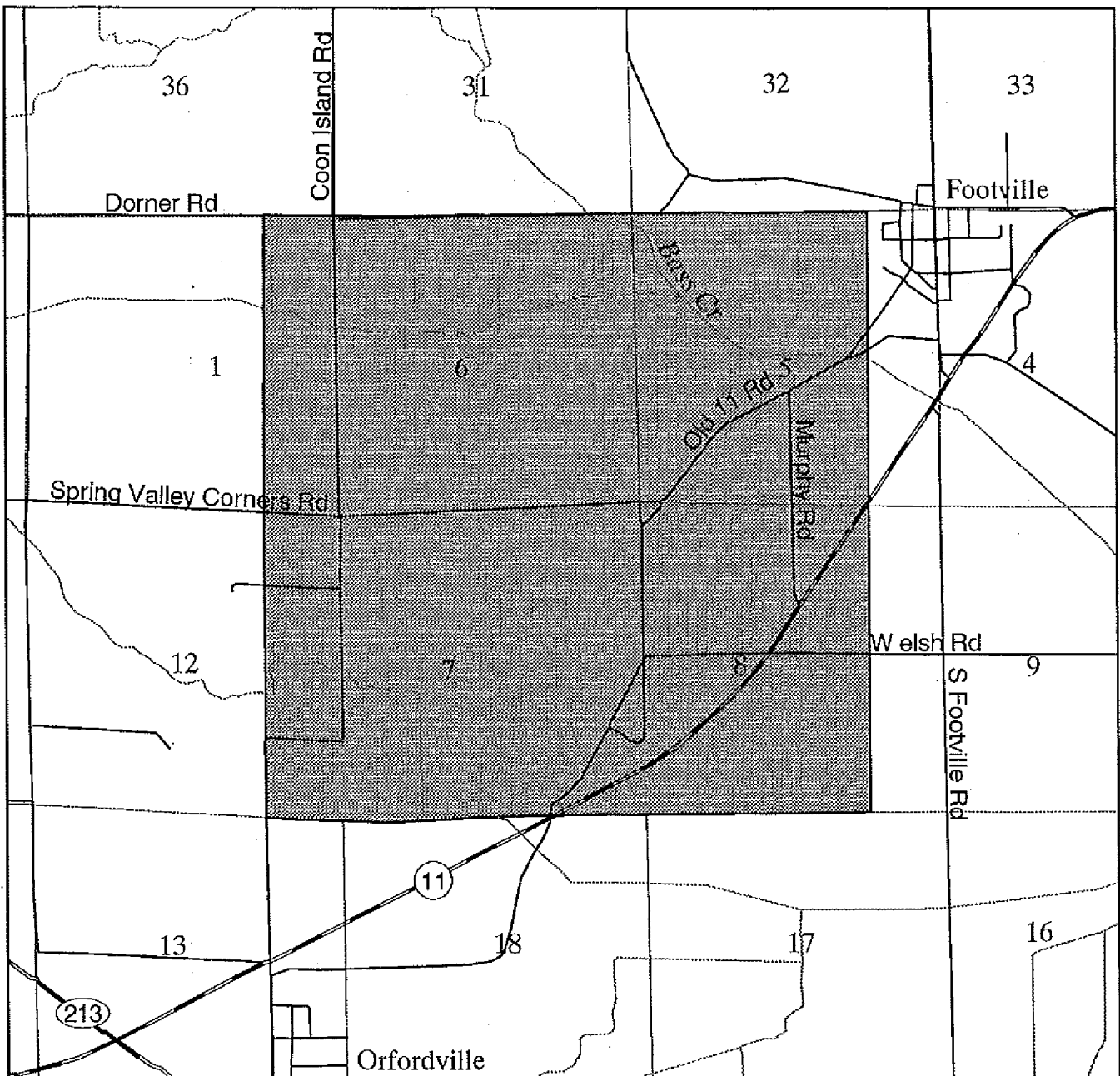
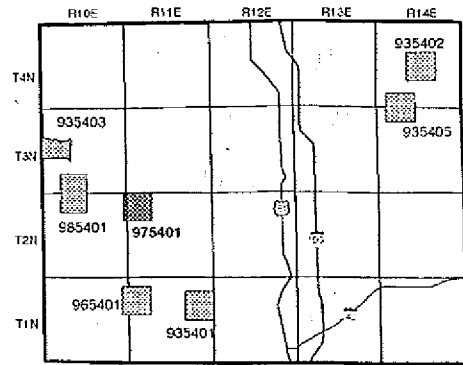
**N**  
**↑**  
**Rock County**  
**Towns of Avon & Newark**  
**T1N R10-11E PA 96-54-01**

All uses of atrazine are prohibited on lands within the shaded regions. There are seven prohibition areas in Rock County. Refer to each map for specific locations.



N  
 ↑  
**Rock County**  
**Towns of Plymouth,**  
**& Spring Valley**  
**T2N R10-11E PA 97-54-01**

All uses of atrazine are prohibited on lands within the shaded regions. There are seven prohibition areas in Rock County. Refer to each map for specific locations.



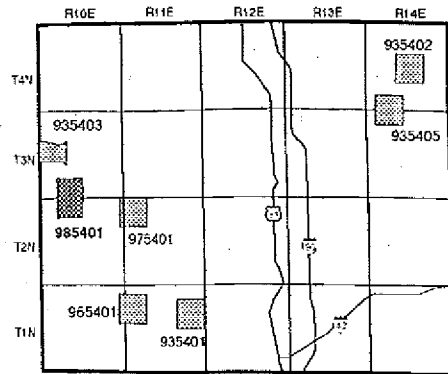
# Rock County

## Towns of Magnolia & Spring Valley

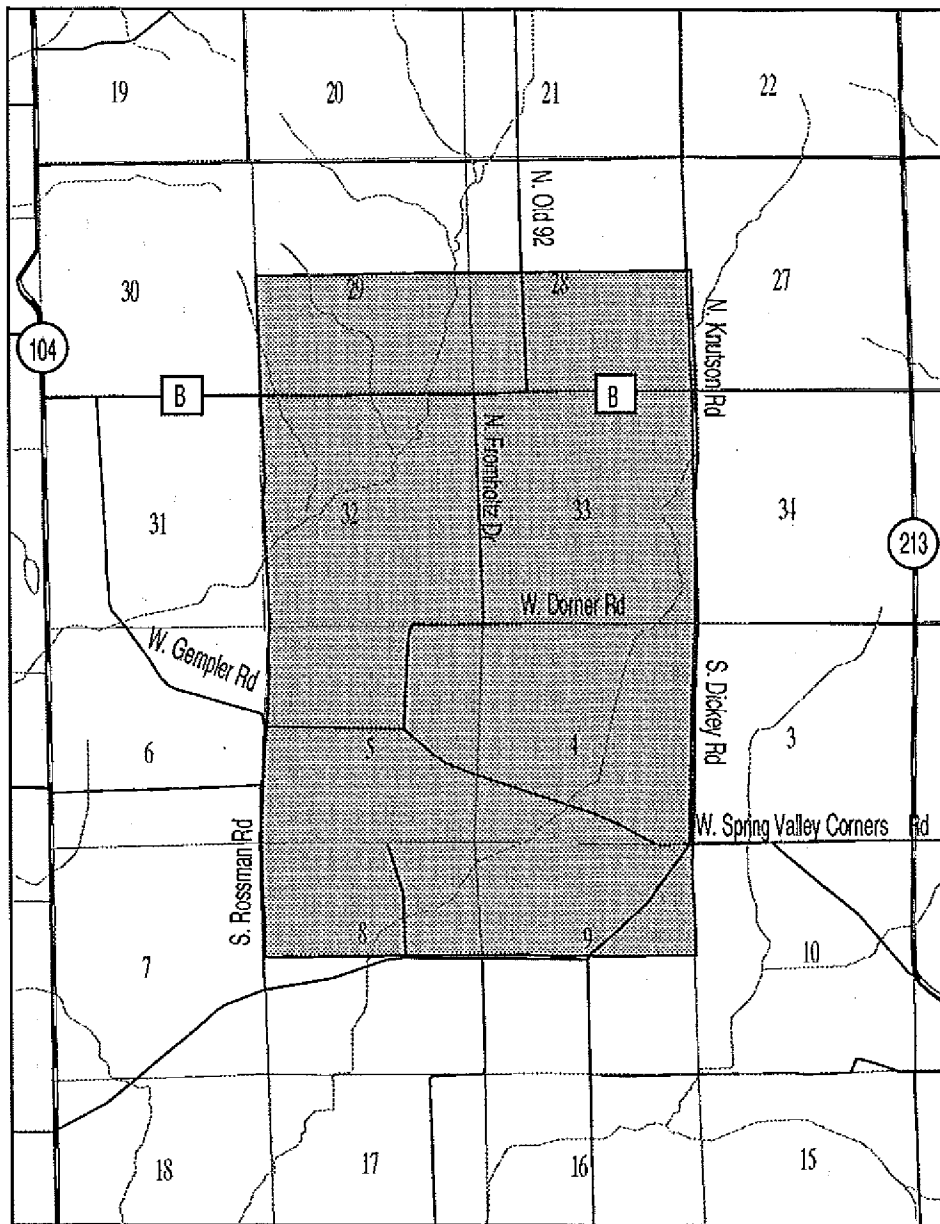
T2-3N R10E PA 98-54-01\*



All uses of atrazine are prohibited on lands within the shaded regions. There are seven prohibition areas in Rock County. Refer to each map for specific locations.



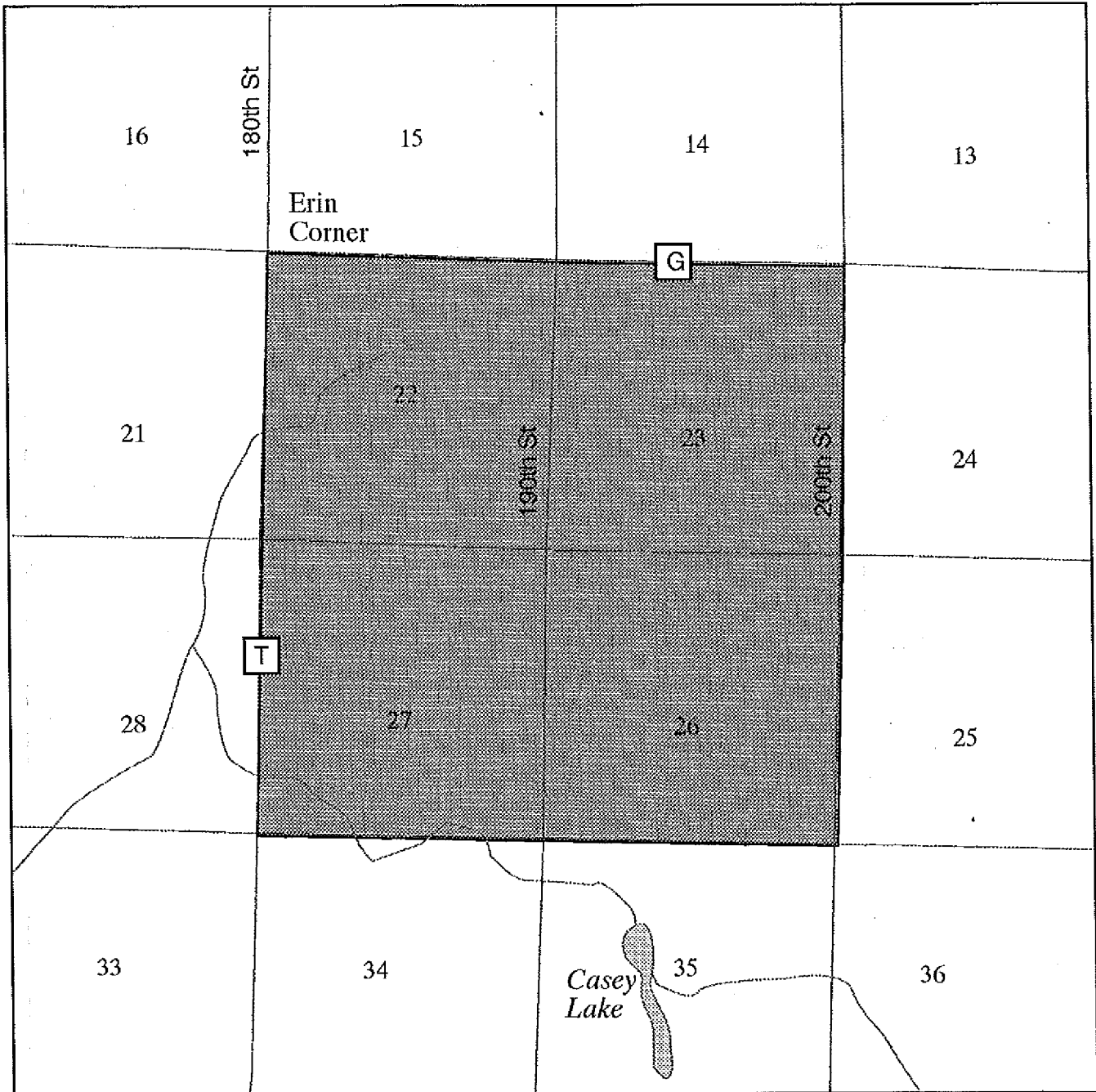
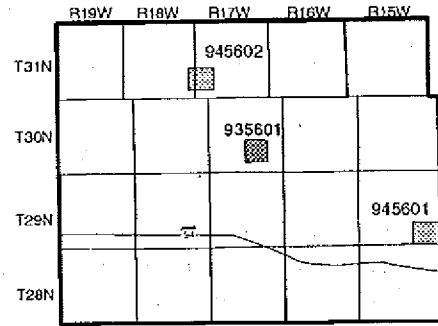
\*Note: This PA is an expansion of PA 93-54-04.



**N** St. Croix County  
 Town of Erin Prairie  
**T30N R17W PA 93-56-01**



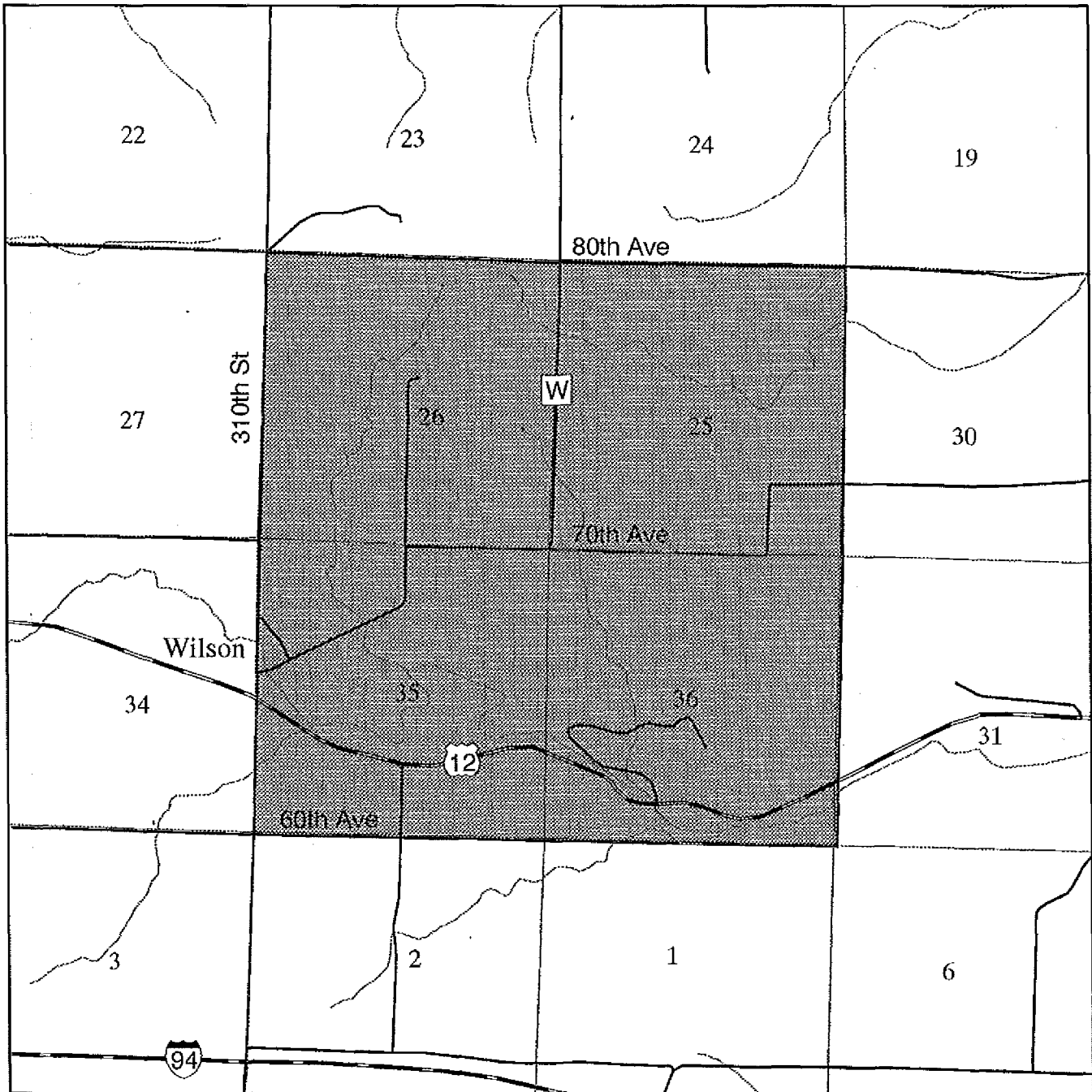
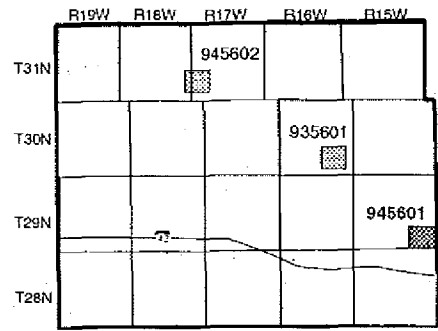
All uses of atrazine are prohibited on lands within the shaded regions. There are three prohibition areas in St. Croix County. Refer to each map for specific locations.



**N** St. Croix County  
 Town of Springfield  
**T29N R15W PA 94-56-01**



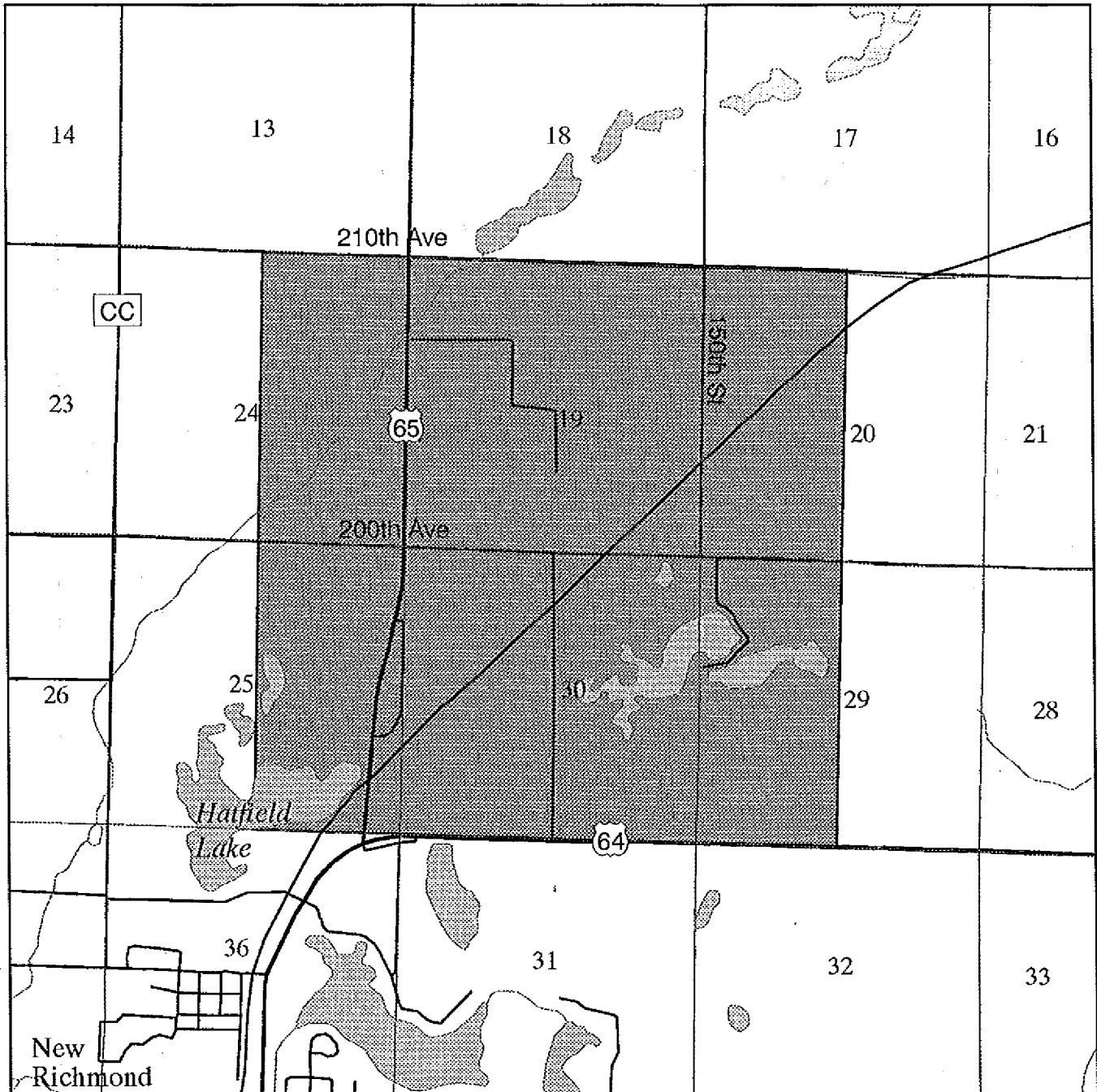
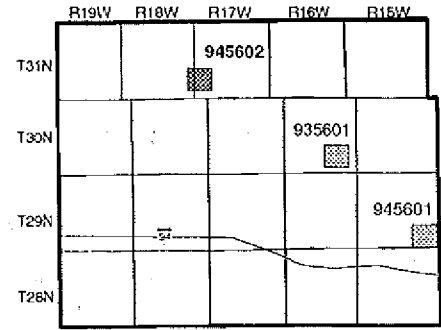
All uses of atrazine are prohibited on lands within the shaded regions. There are three prohibition areas in St. Croix County. Refer to each map for specific locations.



**N** St. Croix County  
 Towns of Stanton & Star Prairie  
 T31N R17-18W PA 94-56-02

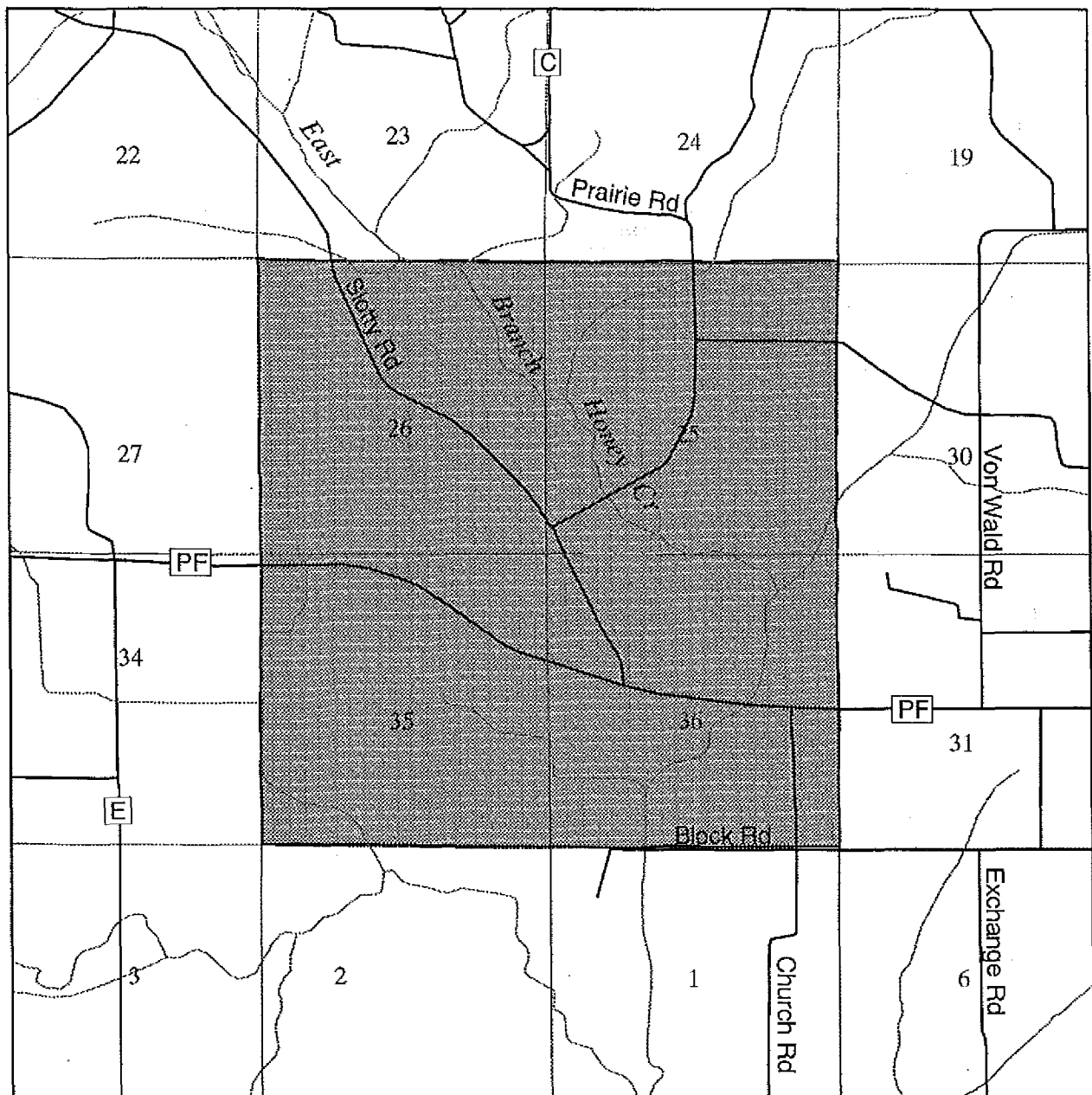
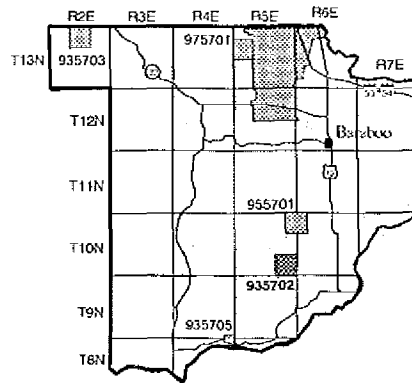


All uses of atrazine are prohibited on lands within the shaded regions. There are three prohibition areas in St. Croix County. Refer to each map for specific locations.



# Sauk County Town of Honey Creek T10N R5E PA 93-57-02

All uses of atrazine are prohibited on lands within the shaded regions. There are 5 prohibition areas in Sauk County. Refer to each map for specific locations.

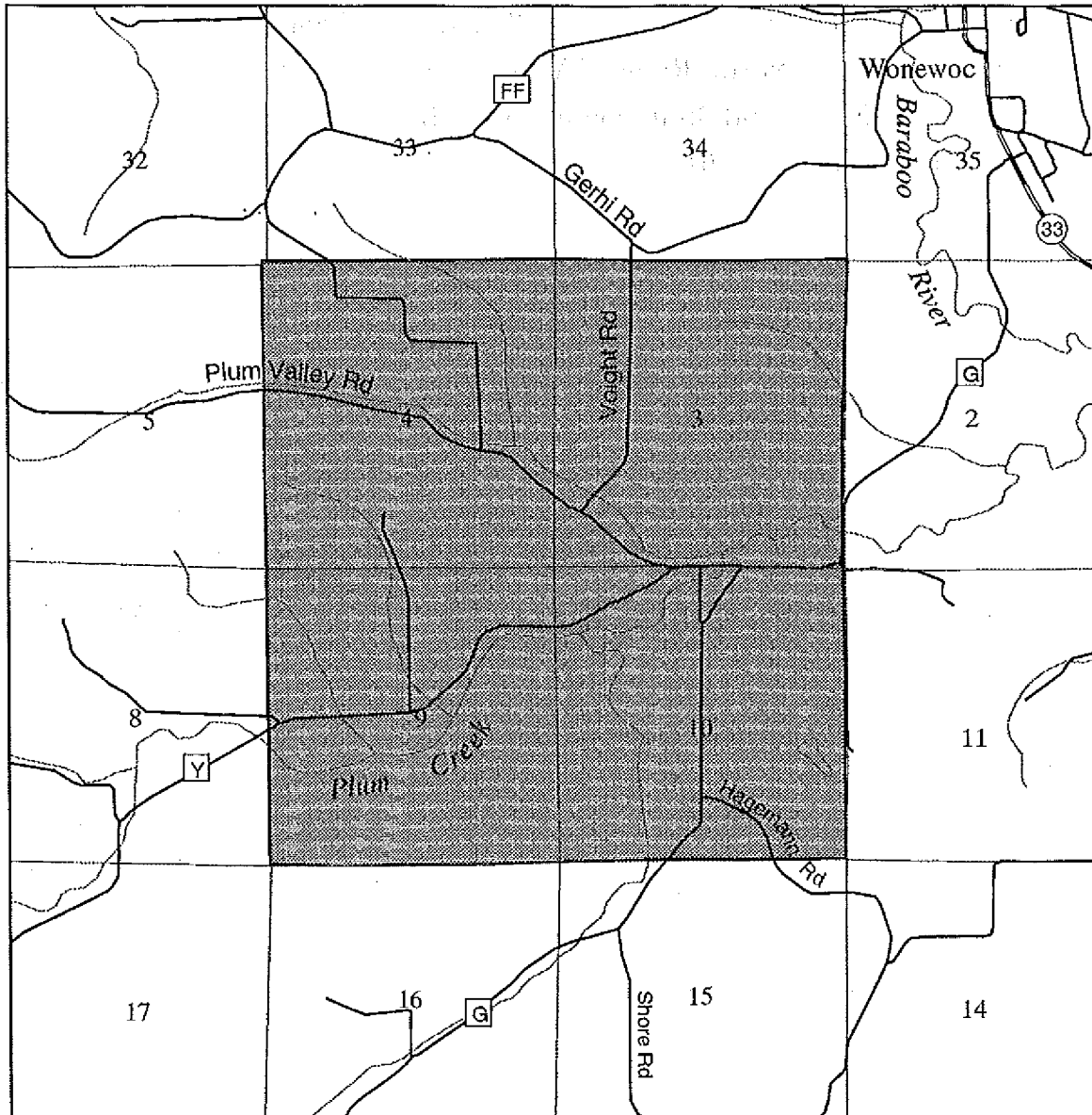
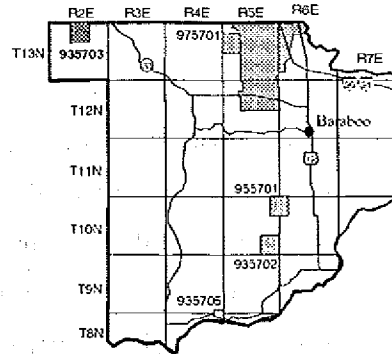






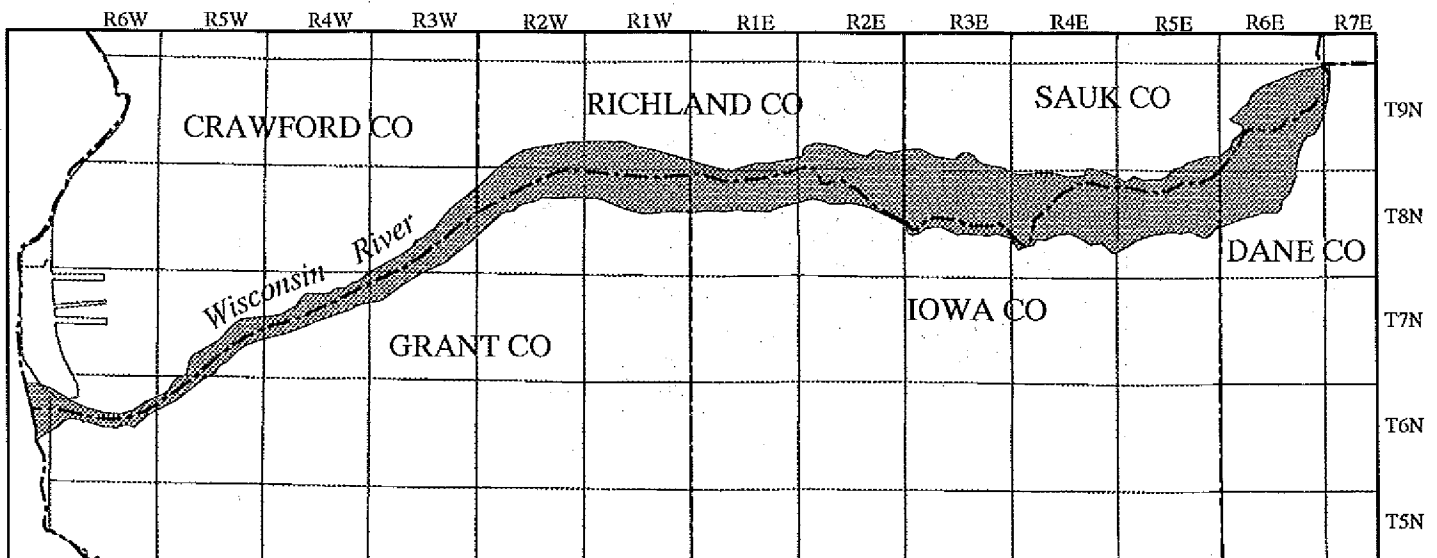
**Sauk County**  
**Town of Woodland**  
**T13N R2E PA 93-57-03**

All uses of atrazine are prohibited on lands within the shaded regions. There are 5 prohibition areas in Sauk County. Refer to each map for specific locations.



# Lower Wisconsin River Valley Atrazine Prohibition Area **PA 93-57-04**

"Lower Wisconsin River Valley" means the river terraces and flood plain on either side of the Wisconsin River, downstream of the highway 60 bridge at Prairie du Sac and upstream of the confluence of the Wisconsin and Mississippi Rivers, except that atrazine may be applied to medium- and fine-textured soils in Township 9 North Range 1 West, sections 27, 28, 29, 30, 31, 32, 33 and 34 and Township 9 North, Range 2 West, sections 25, 26, 27, 28, 32, 33, 34, 35 and 36 in compliance with ss.ATCP 30.05 through ATCP 30.10.



N

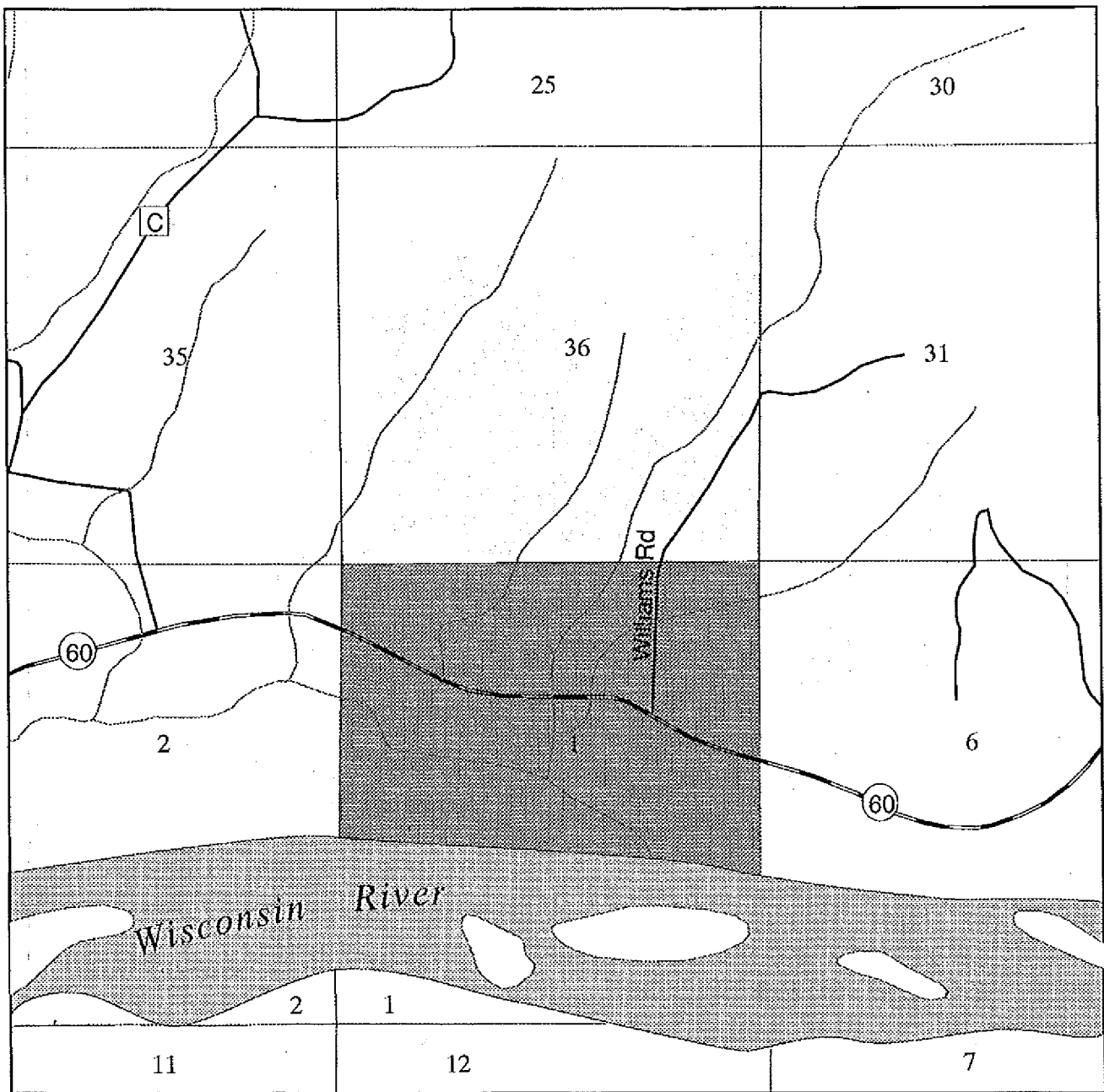
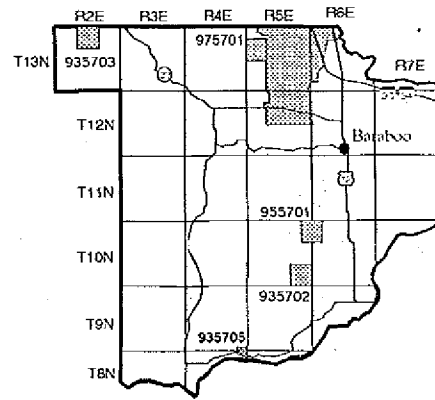
# Sauk County

## Town of Troy

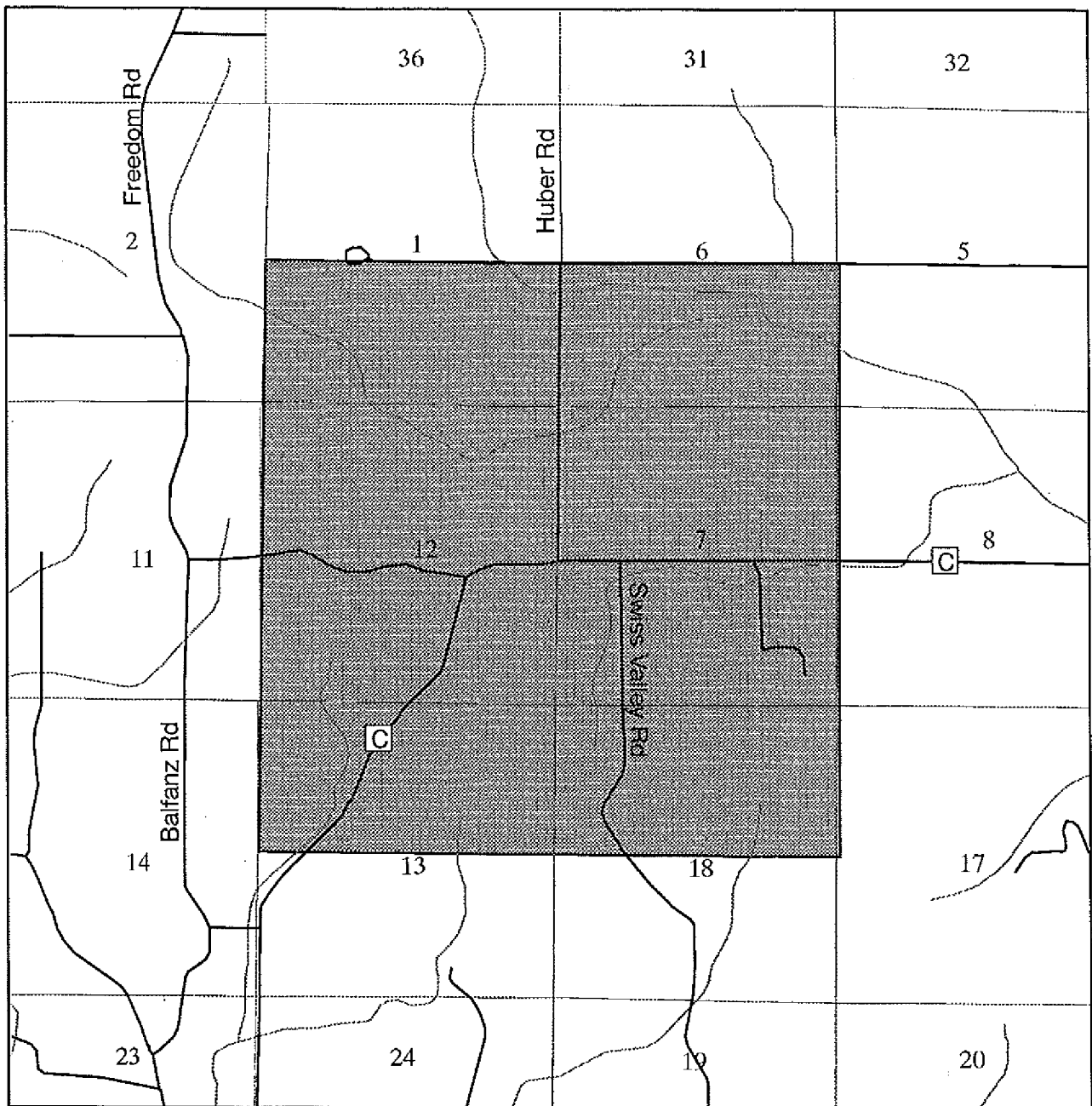
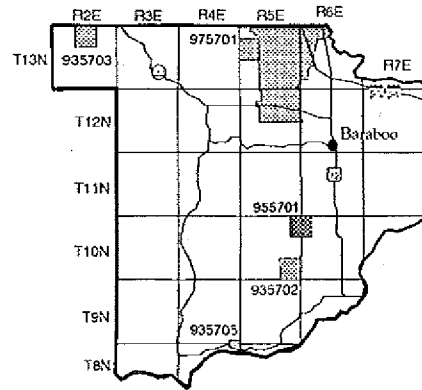


T8-9N R4E PA 93-57-05

All uses of atrazine are prohibited on lands within the shaded regions. There are 5 prohibition areas in Sauk County. Refer to each map for specific locations.



**N** Sauk County  
 Towns of Honey Creek & Sumpter  
**T10N R5-6E PA 95-57-01**  
 ↑ All uses of atrazine are prohibited on lands within the shaded regions. There are 5 prohibition areas in Sauk County. Refer to each map for specific locations.



# Sauk County

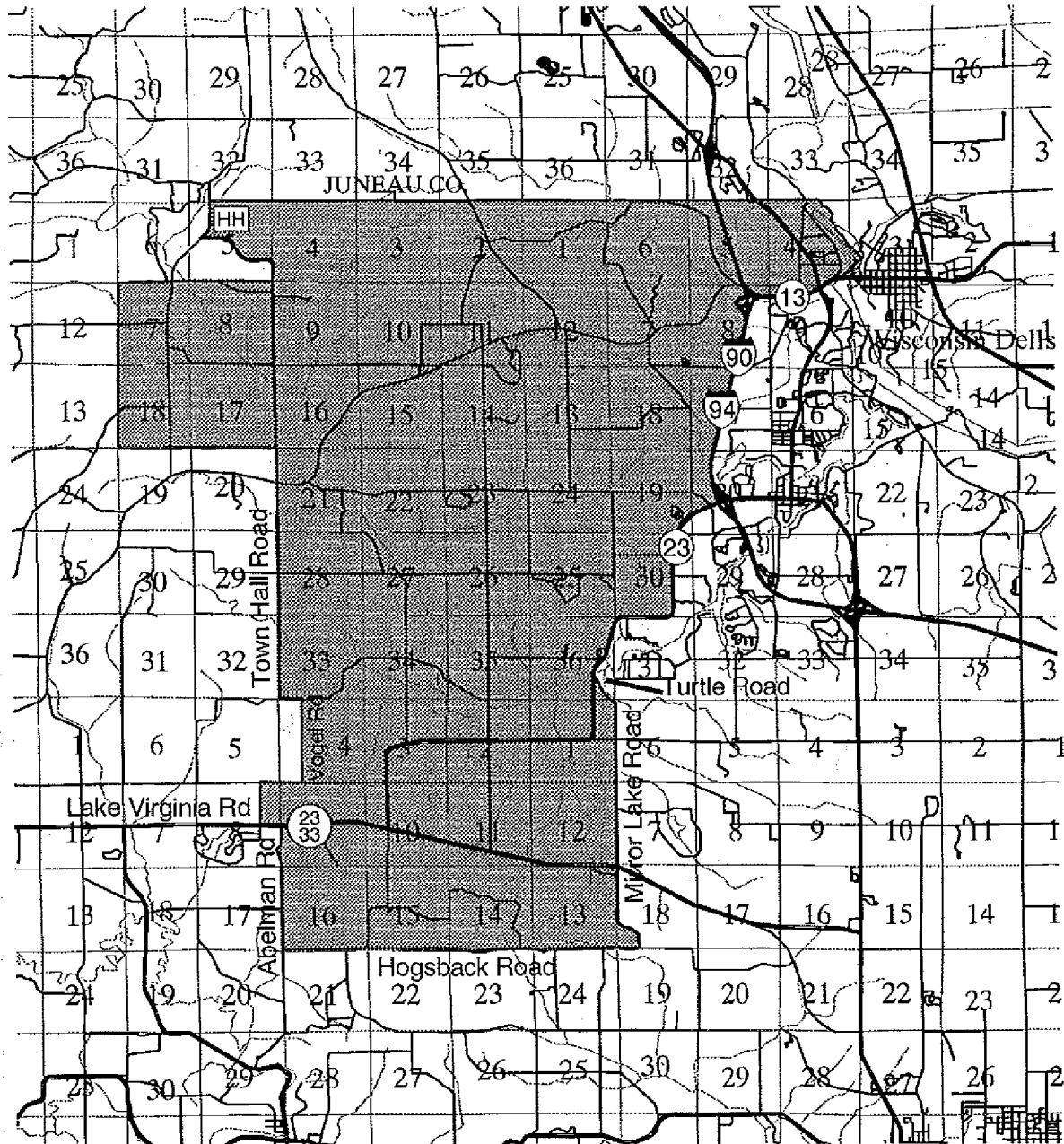
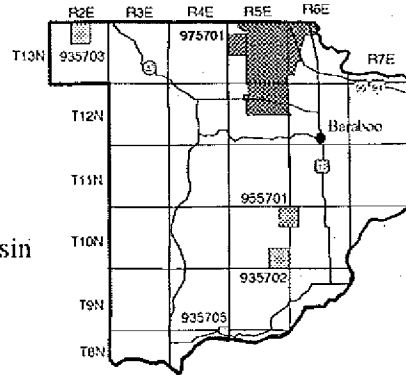
## Towns of Dellona, Delton & Excelsior

T12N R5E

T13N R5-6E **PA 97-57-01**



All uses of atrazine are prohibited on lands within the shaded regions. There are five prohibition areas in Sauk County in addition to the Lower Wisconsin River Valley Prohibition Area. Refer to each map for specific locations.

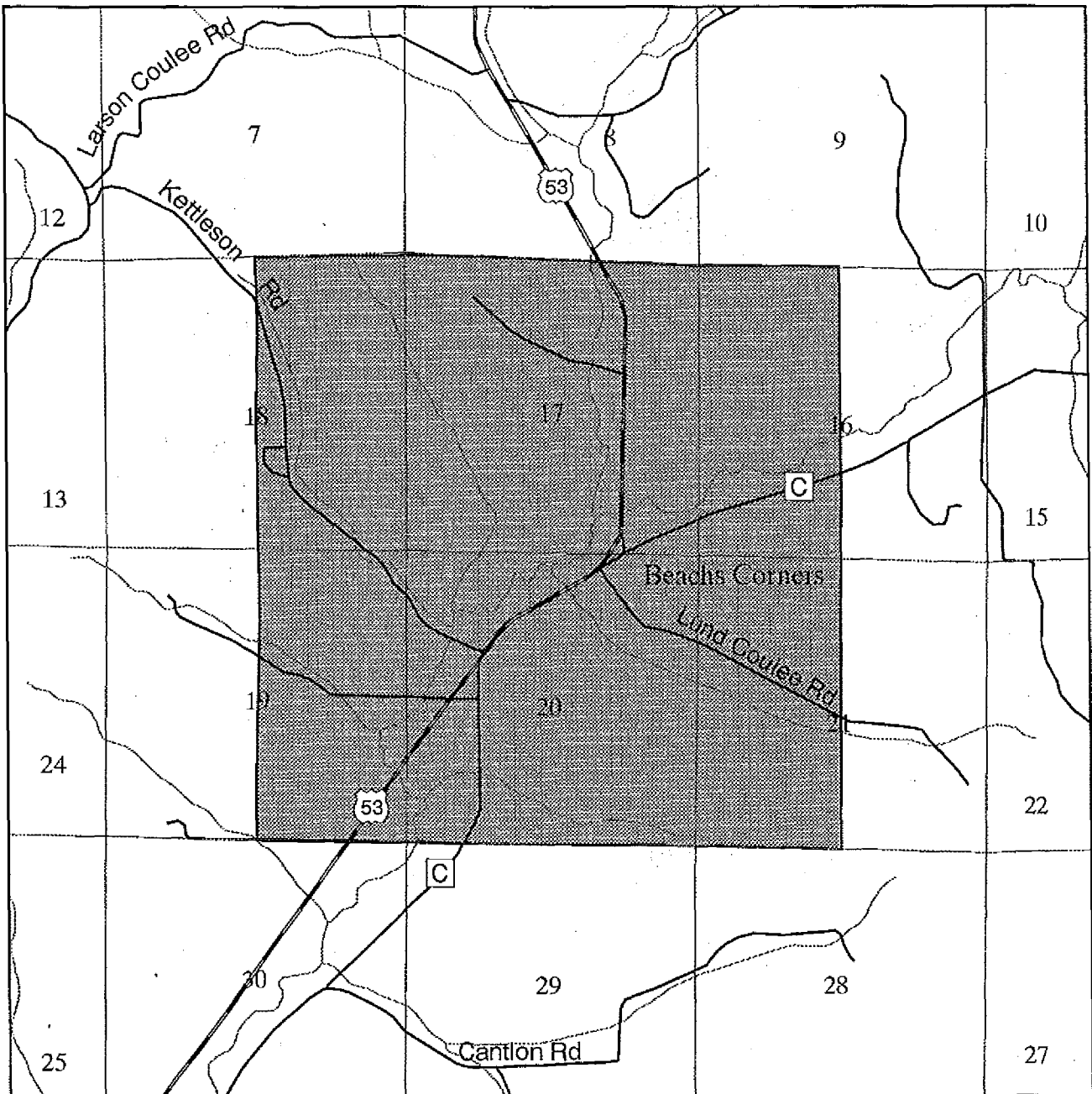
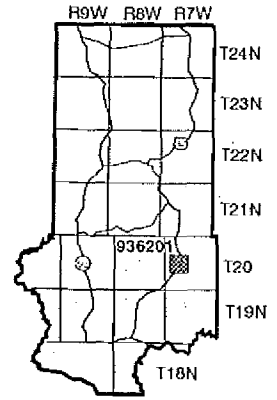


# N Trempealeau County Town of Ettrick



**T20N R7W PA 93-62-01**

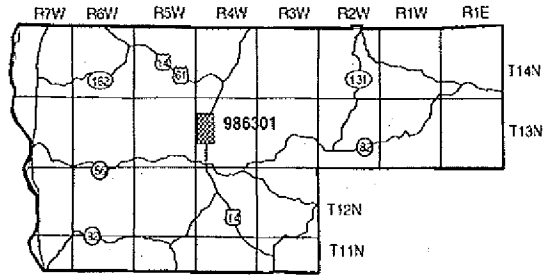
All uses of atrazine prohibited on lands within the shaded region.  
There is only one prohibition area in Trempealeau County.



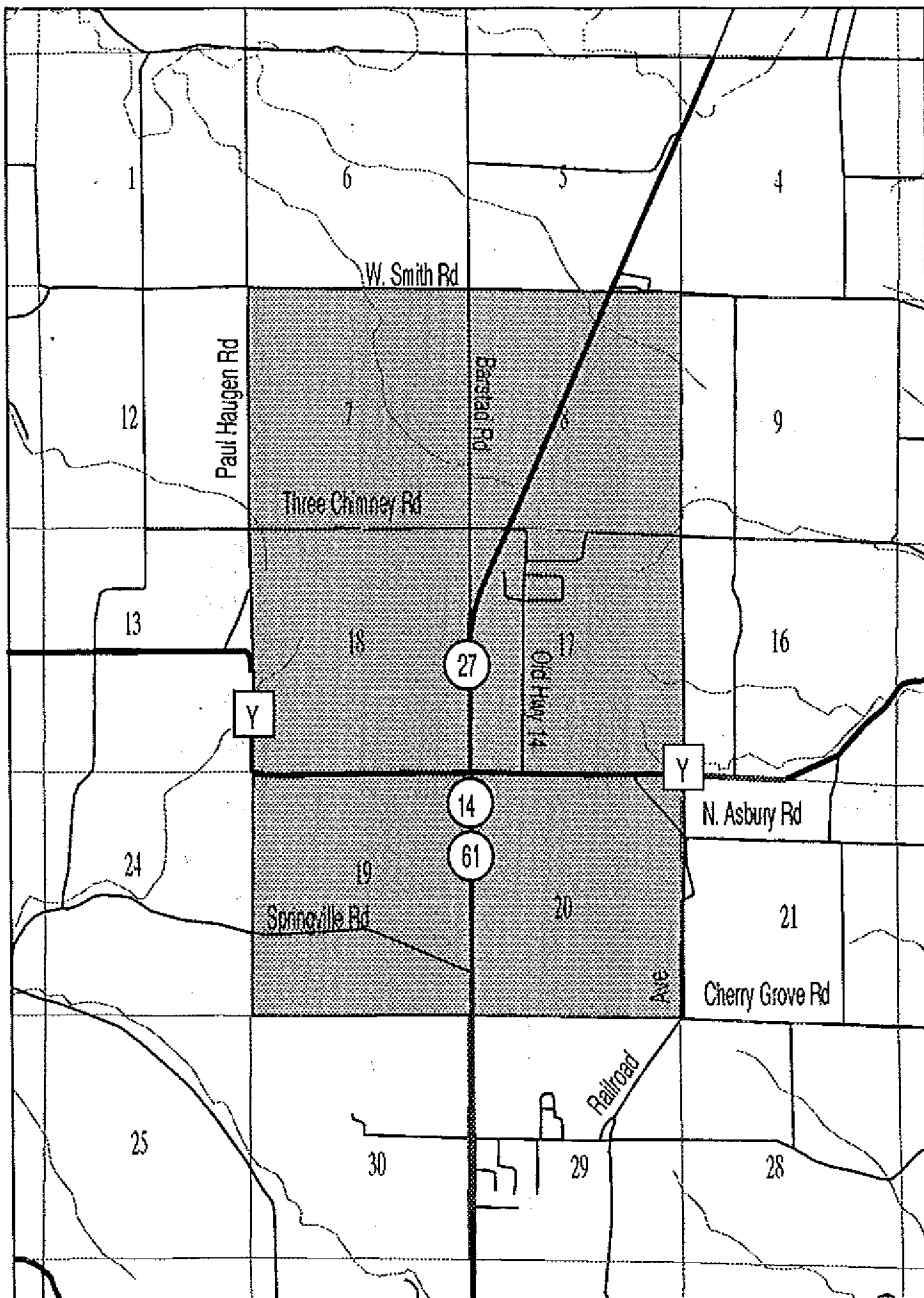


Vernon County  
Town of Viroqua  
T13N R4W PA 98-63-01\*

All uses of atrazine are prohibited on lands within the shaded regions. There is one prohibition area in Vernon County.

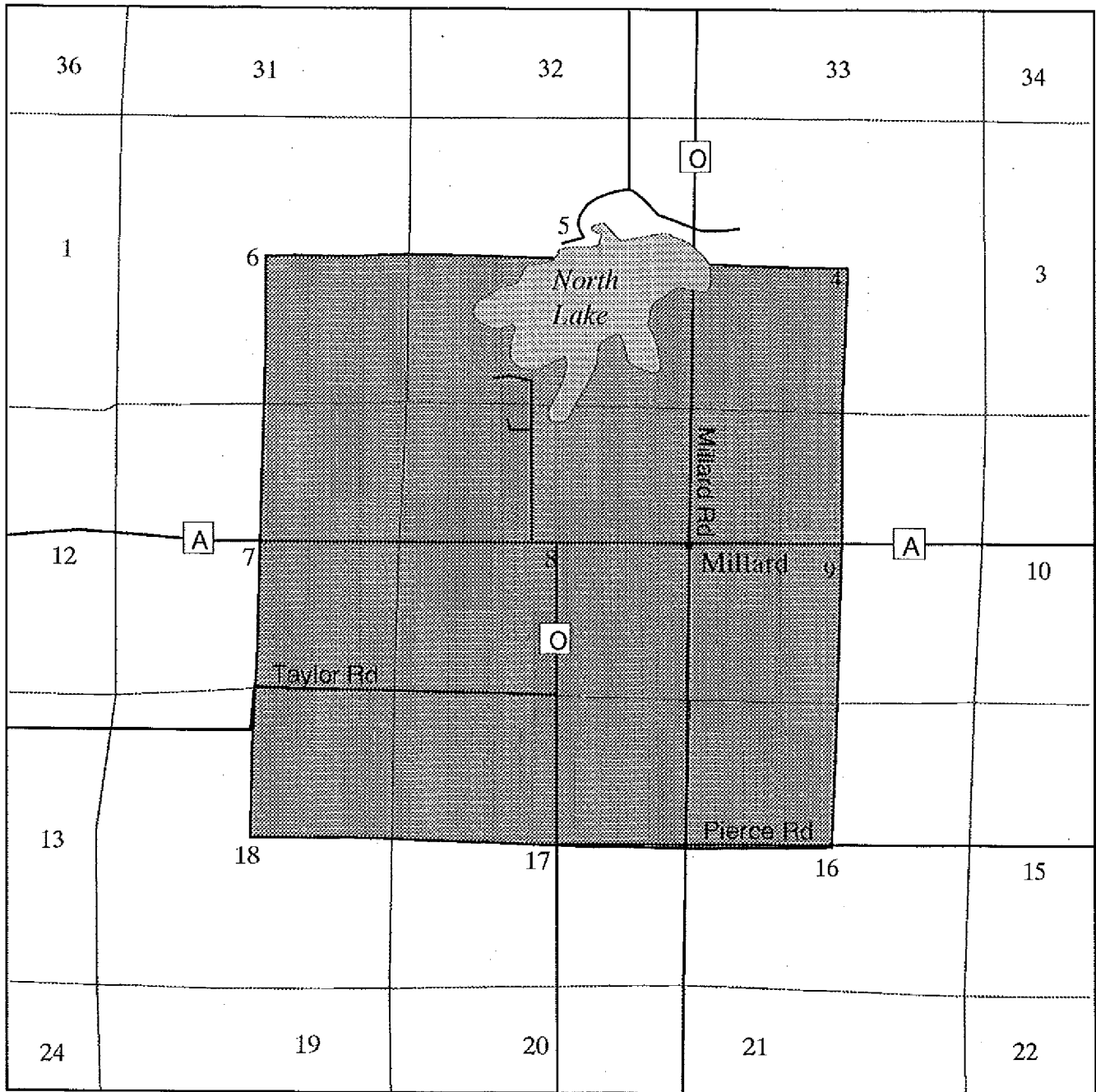
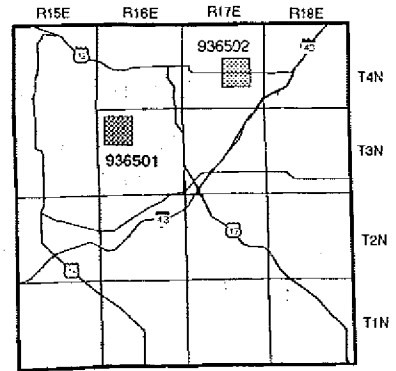


\*Note: This PA is an expansion of PA 96-63-01.



N  
 ↑  
**Walworth County**  
**Town of Sugar Creek**  
**T3N R16E PA 93-65-01**

All uses of atrazine are prohibited on lands within the shaded regions. There are two prohibition areas in Walworth County. Refer to each map for specific locations.

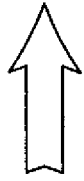




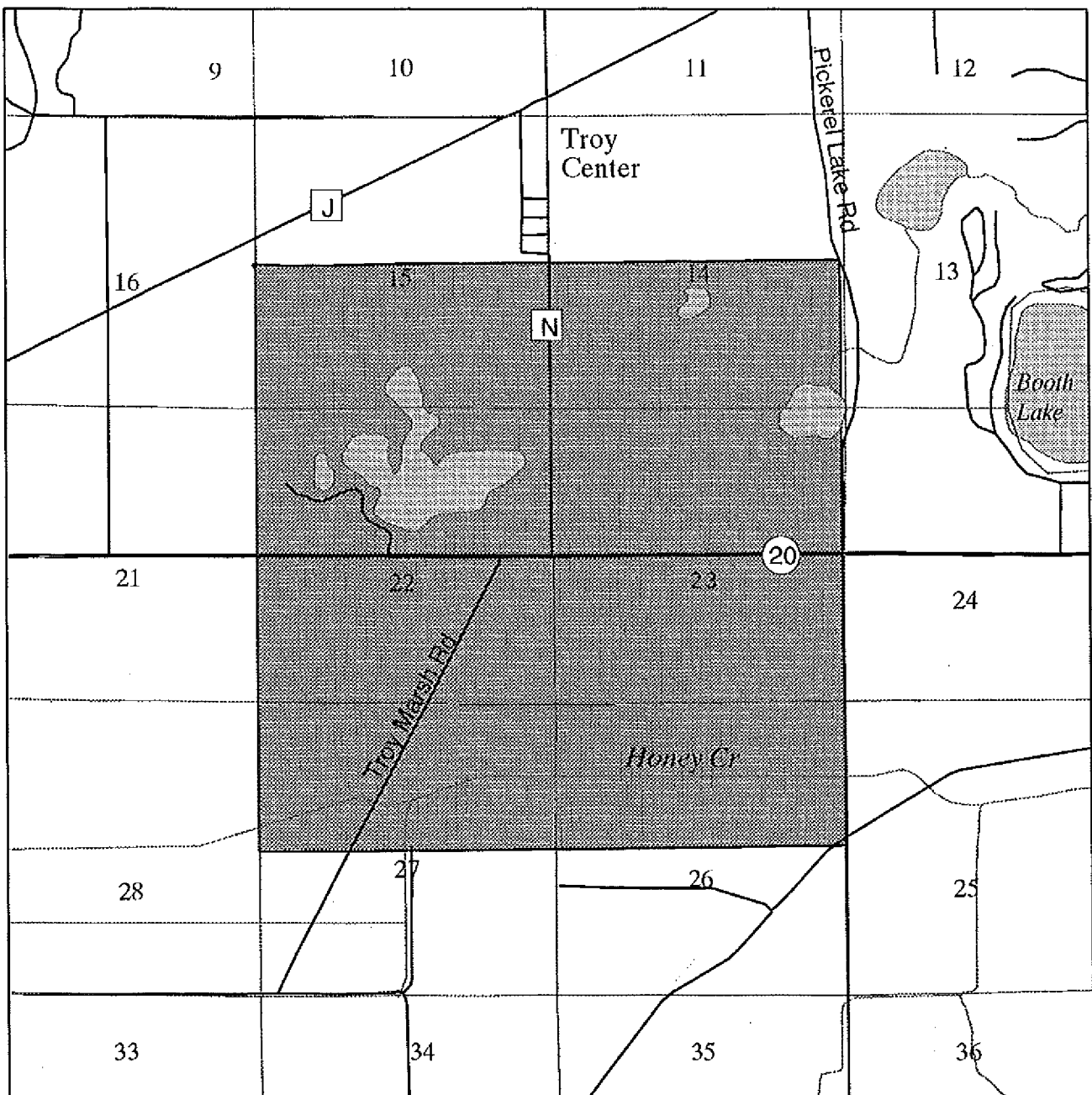
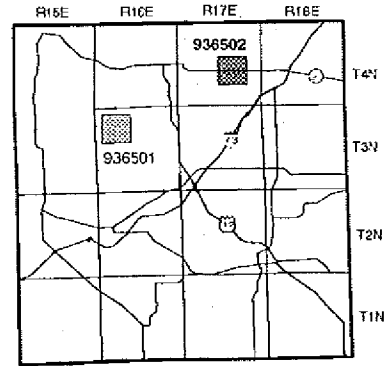
# N Walworth County

## Town of Troy

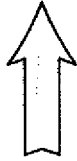
### T4N R17E PA 93-65-02



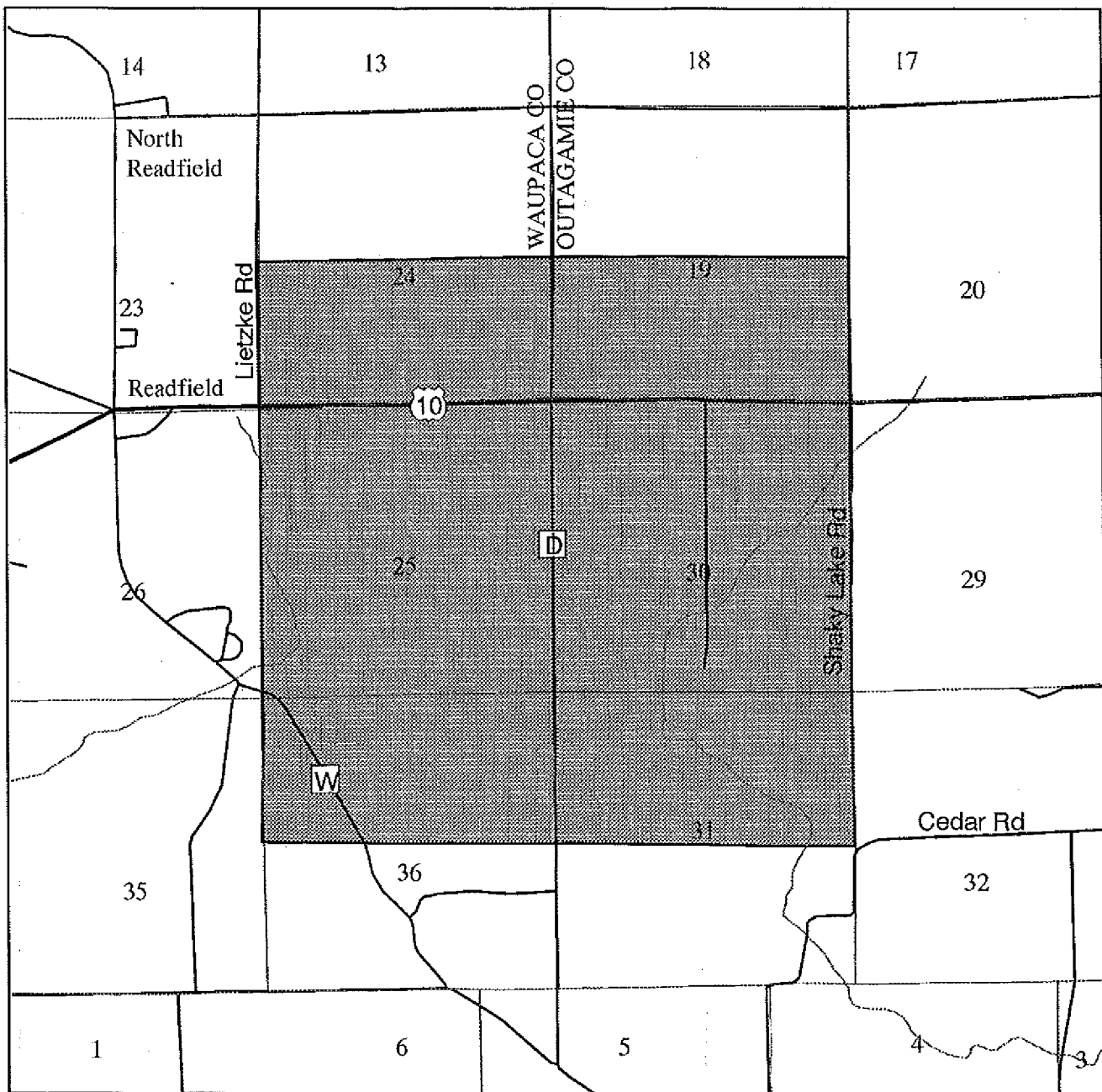
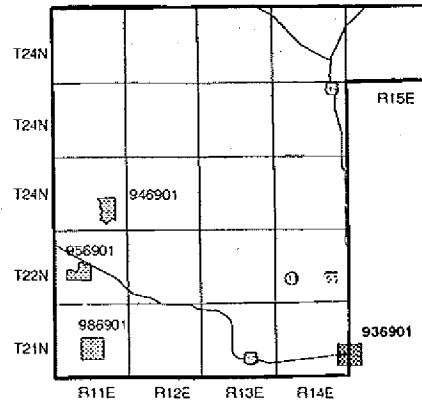
All uses of atrazine are prohibited on lands within the shaded regions. There are two prohibition areas in Walworth County. Refer to each map for specific locations.



**N** Waupaca County  
 Town of Troy T21N R14E  
 Outagamie County  
 Town of Dale T21N R15E  
**PA 93-69-01**

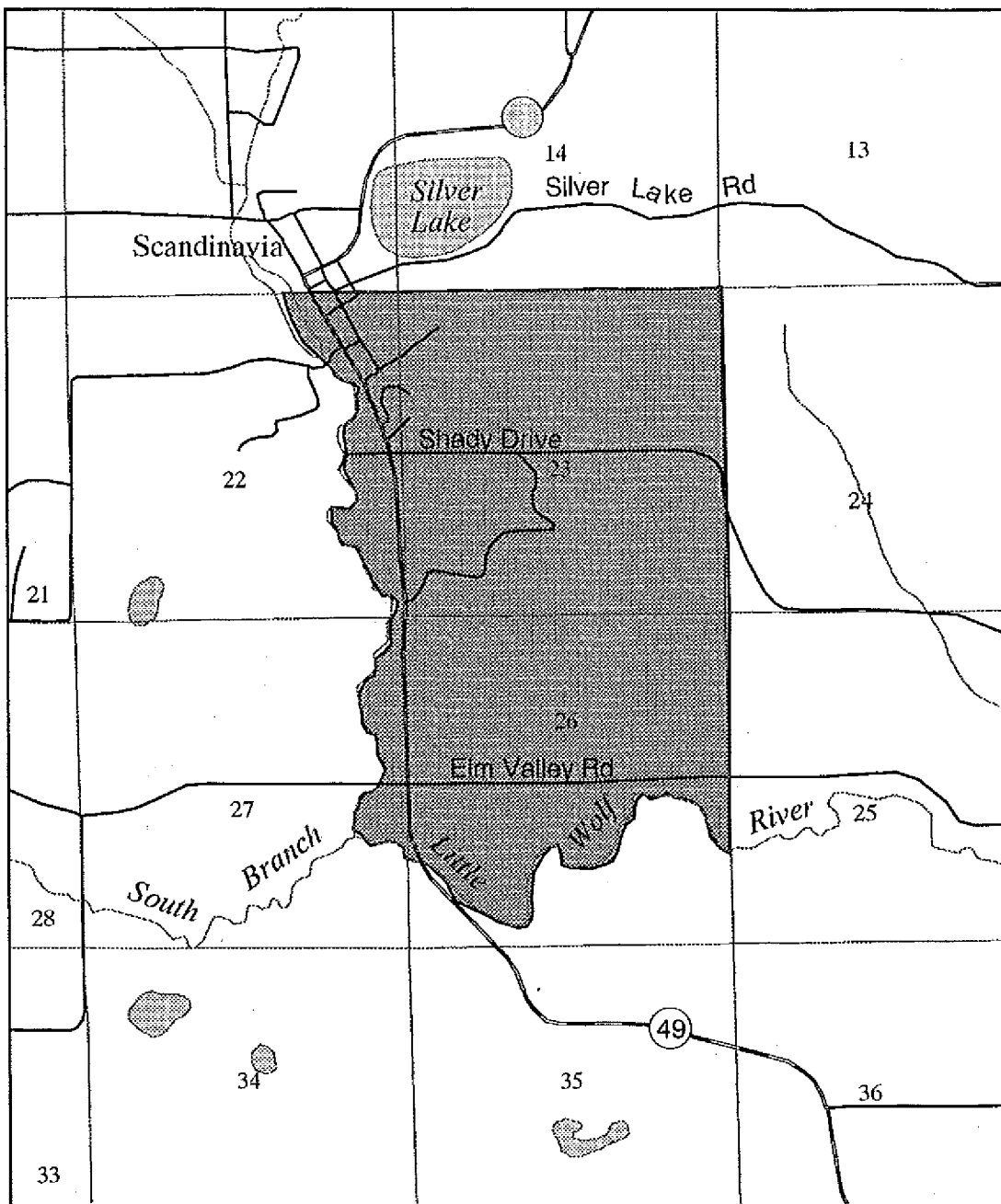
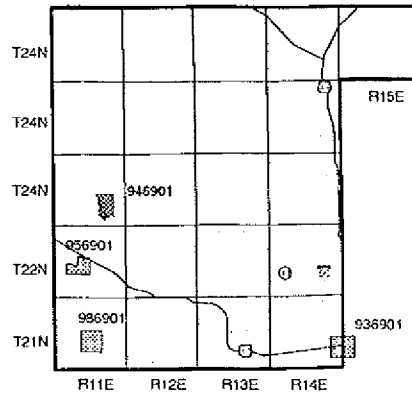


All uses of atrazine are prohibited on lands within the shaded regions. There are four prohibition areas in Waupaca County. One is shared with Outagamie County. Refer to each map for specific locations.



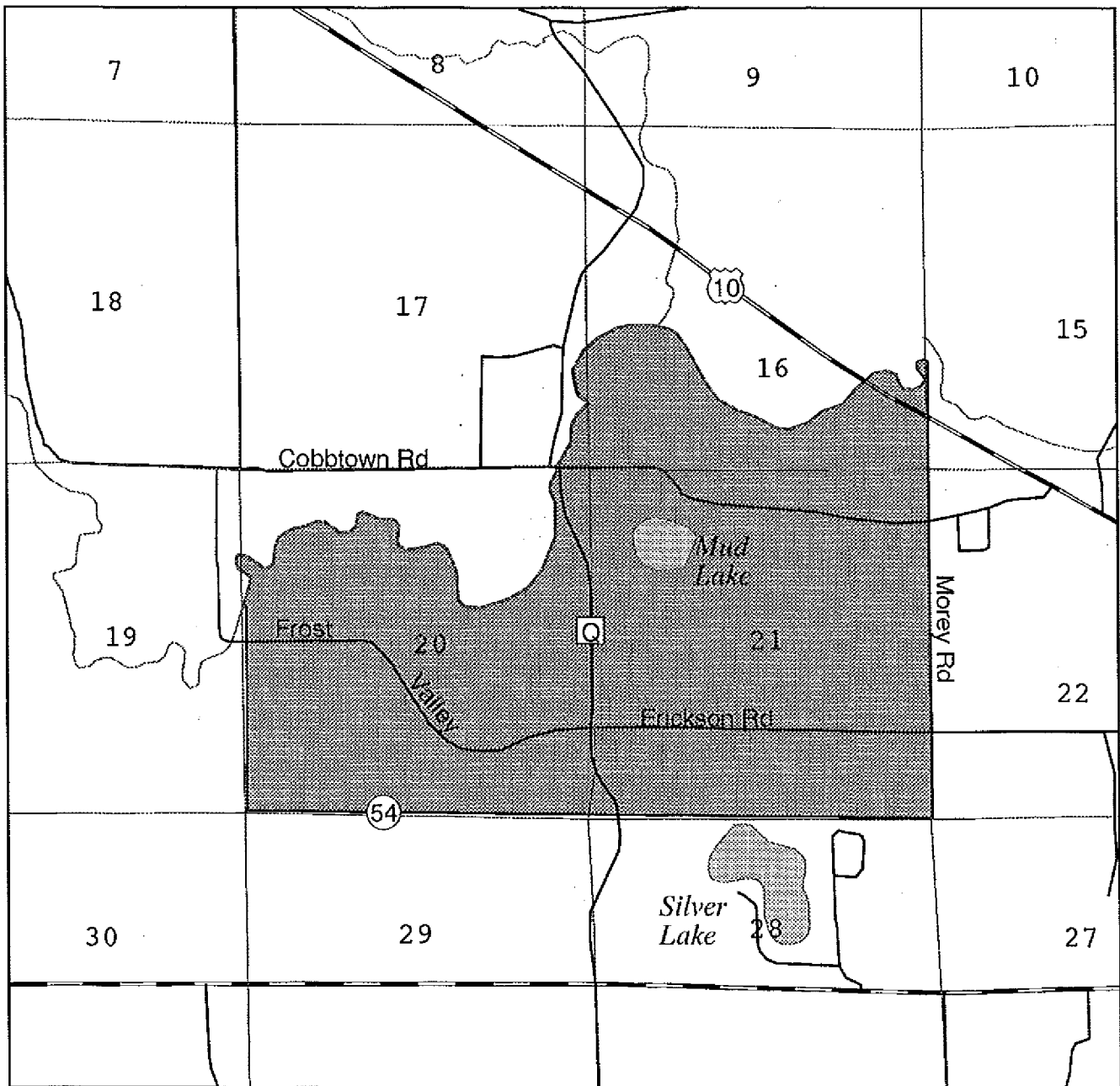
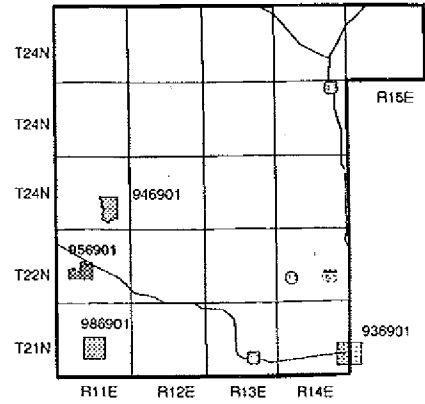
N  
 ↑  
**Waupaca County**  
**Town of Scandanavia**  
**T23N R11E PA 94-69-01**

All uses of atrazine are prohibited on lands within the shaded regions. There are four prohibition areas in Waupaca County. One is shared with Outagamie County. Refer to each map for specific locations.



N  
 ↑  
**Waupaca County**  
**Town of Farmington**  
**T22N R11E PA 95-69-01**

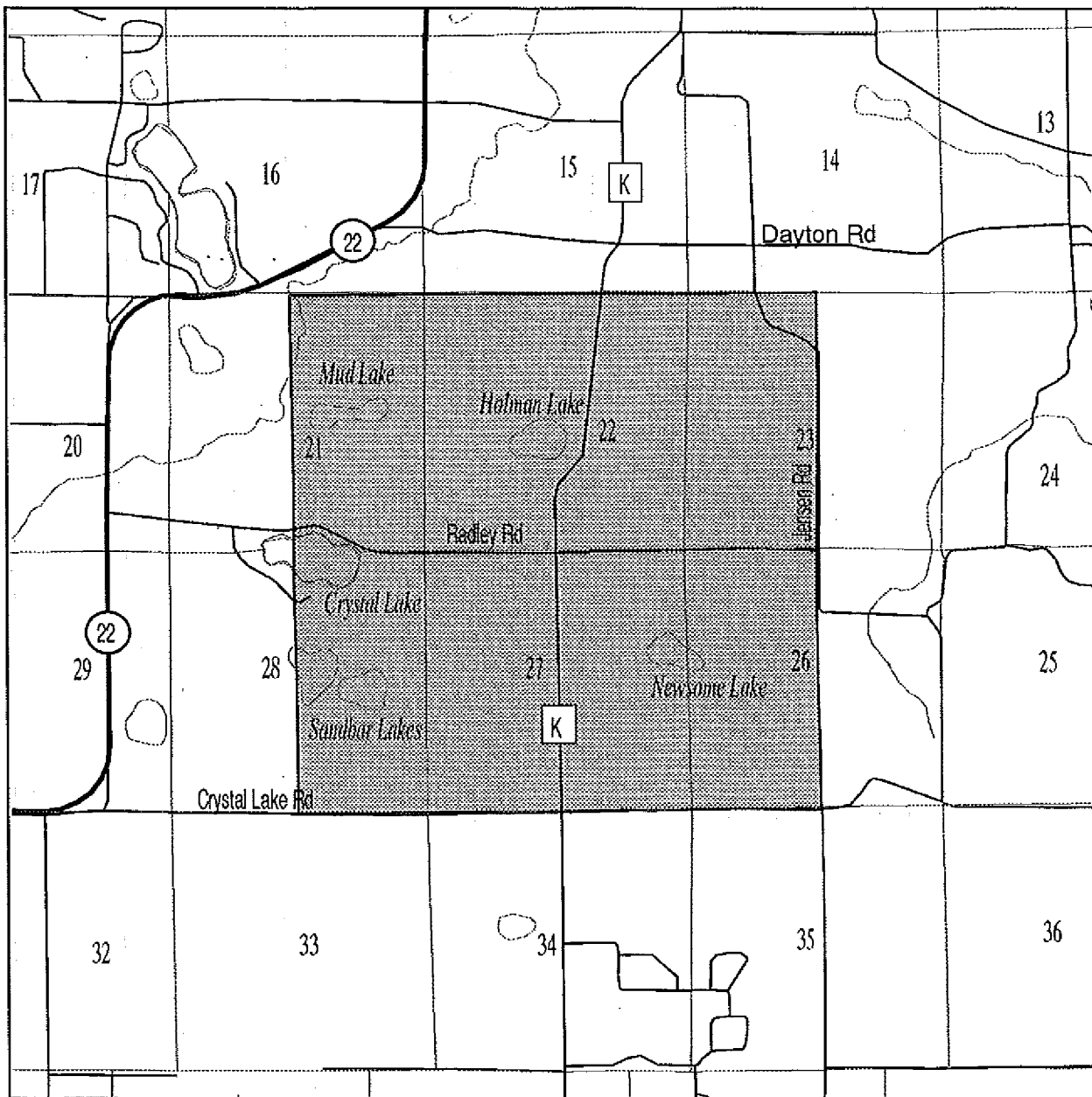
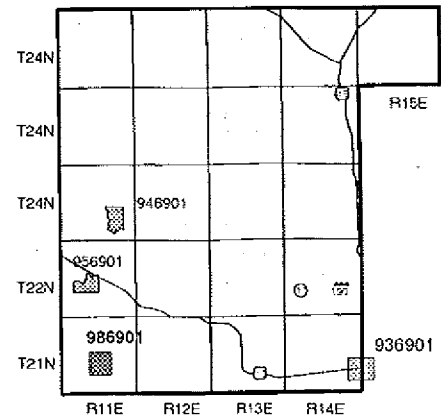
All uses of atrazine are prohibited on lands within the shaded regions. There are four prohibition areas in Waupaca County. One is shared with Outagamie County. Refer to each map for specific locations.



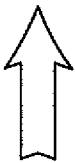
**N** Waupaca County  
 Town of Dayton  
 21N R11E PA 98-69-01



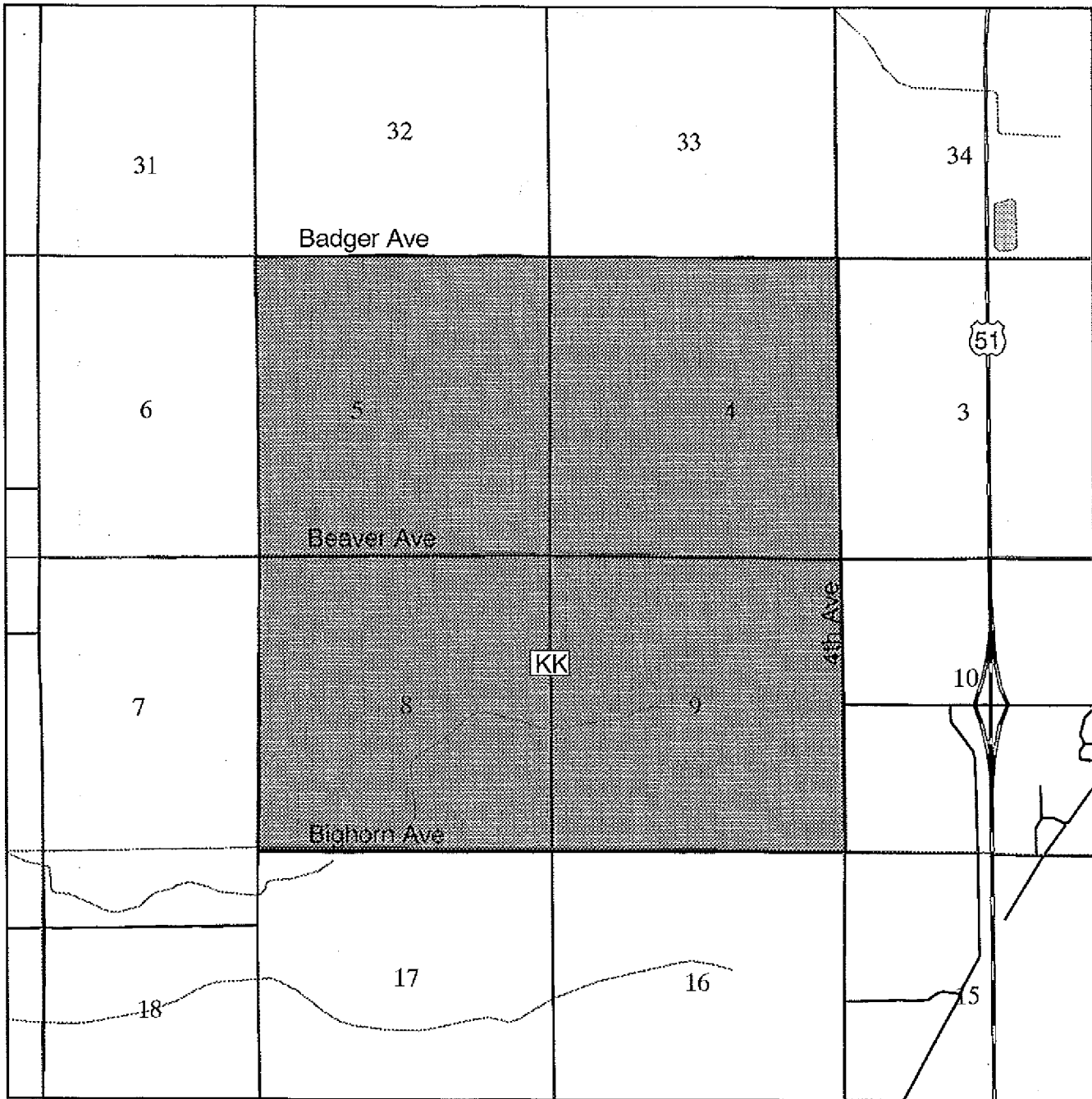
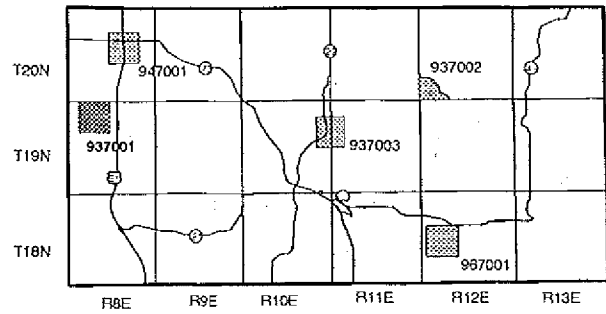
All uses of atrazine are prohibited on lands within the shaded regions. There are four prohibition areas in Waupaca County, one of which is shared with Outagamie County. Refer to each map for specific locations.



**N** Waushara County  
 Town of Hancock  
 T19N R8E PA 93-70-01



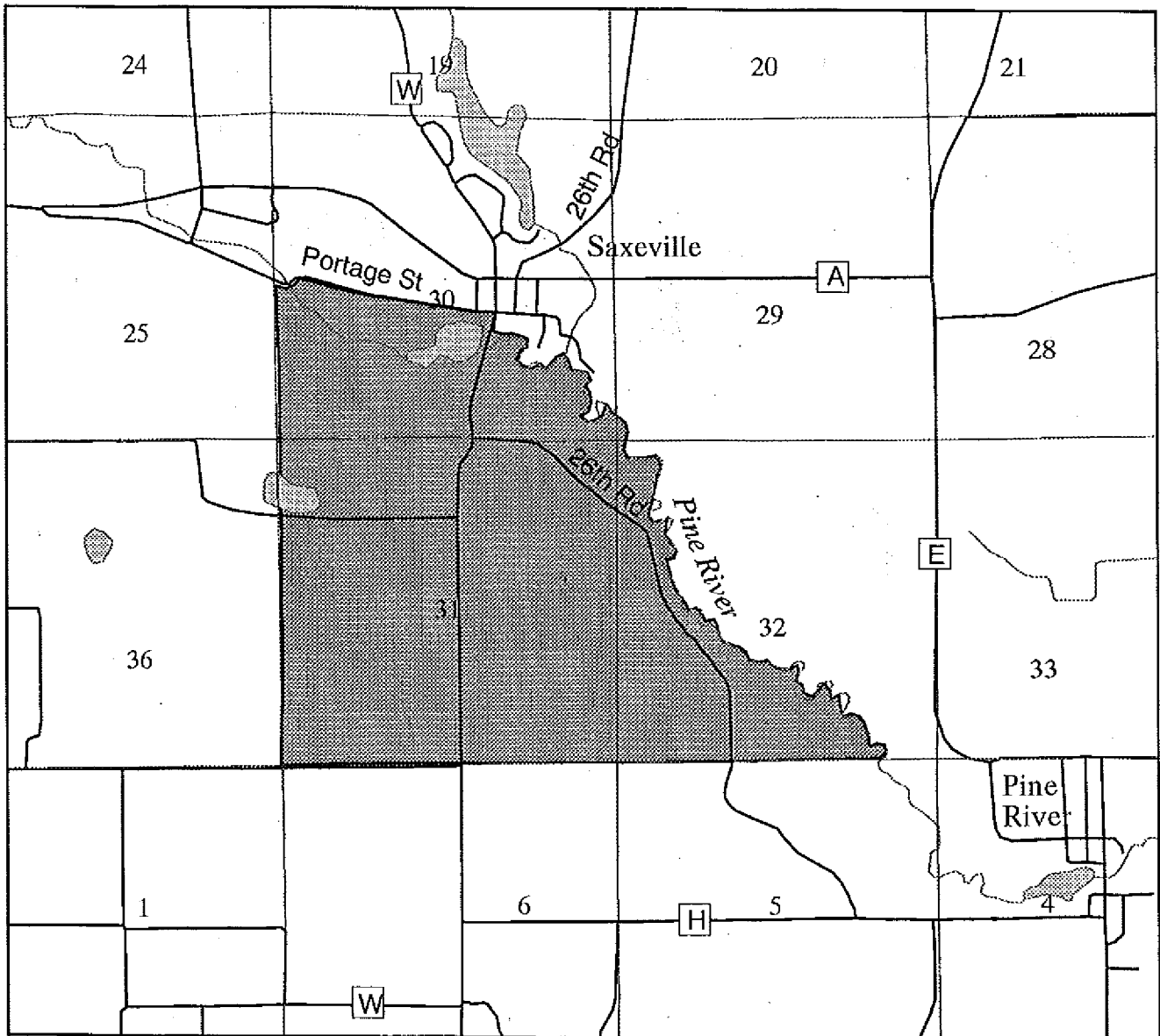
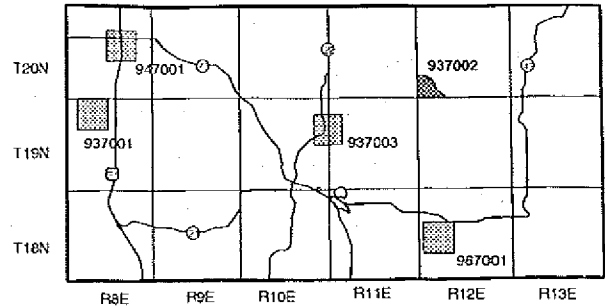
All uses of atrazine are prohibited on lands within the shaded regions. There are five prohibition areas in Waushara County. Refer to each map for specific locations.





**Waushara County**  
**Town of Saxeville**  
**T20N R12E PA 93-70-02**

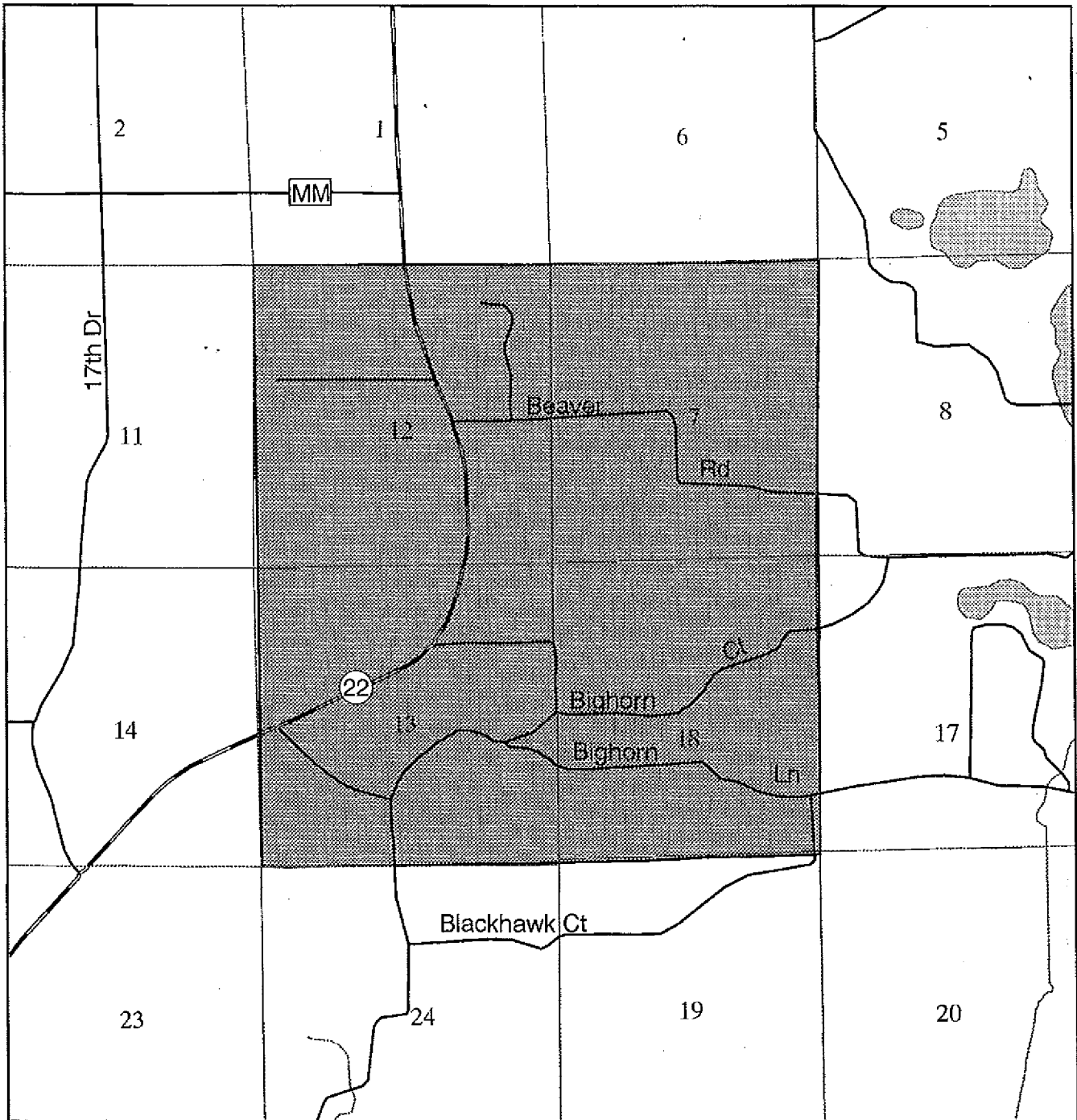
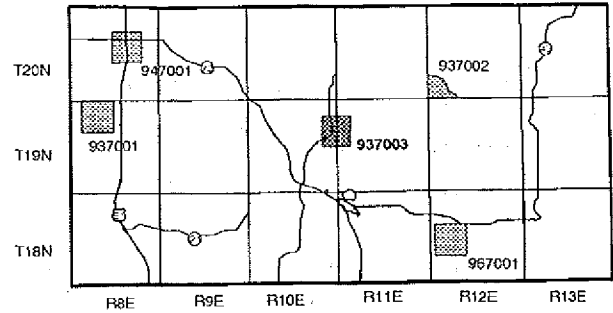
All uses of atrazine are prohibited on lands within the shaded regions. There are five prohibition areas in Waushara County. Refer to each map for specific locations.



**N** Waushara County  
 Towns of Mount Morris  
 & Wautoma  
**T19N R10-11E PA 93-70-03**



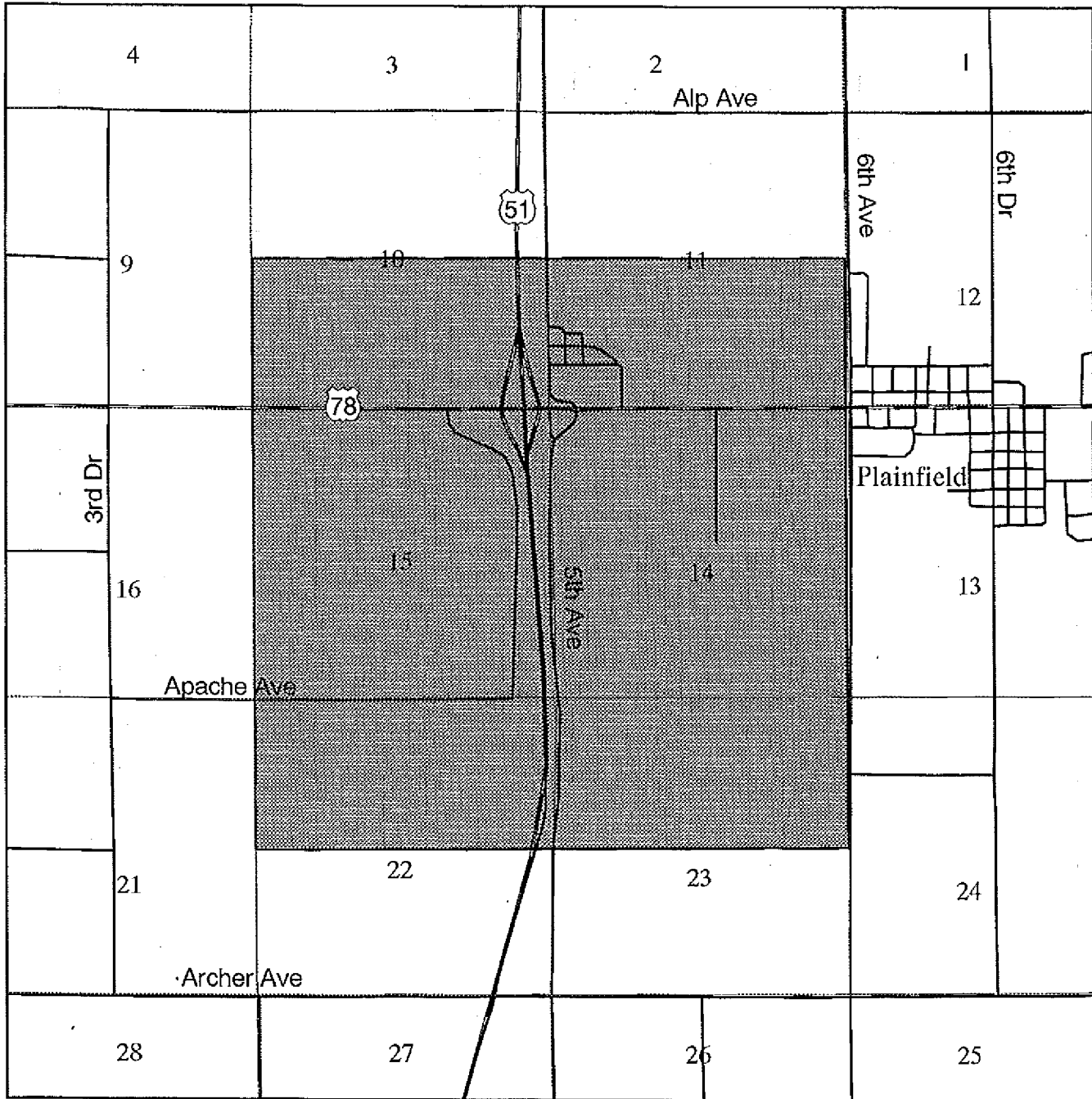
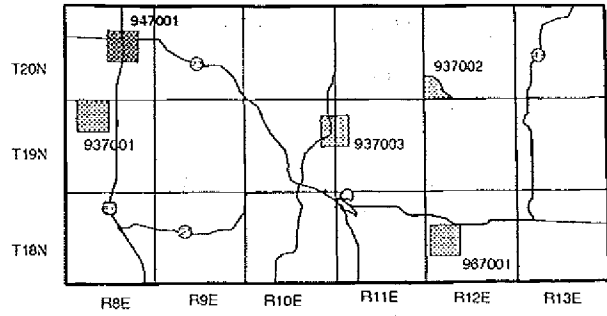
All uses of atrazine are prohibited on lands within the shaded regions. There are five prohibition areas in Waushara County. Refer to each map for specific locations.





N  
 ↑  
**Waushara County**  
**Town of Plainfield**  
**T20N R8E PA 94-70-01**

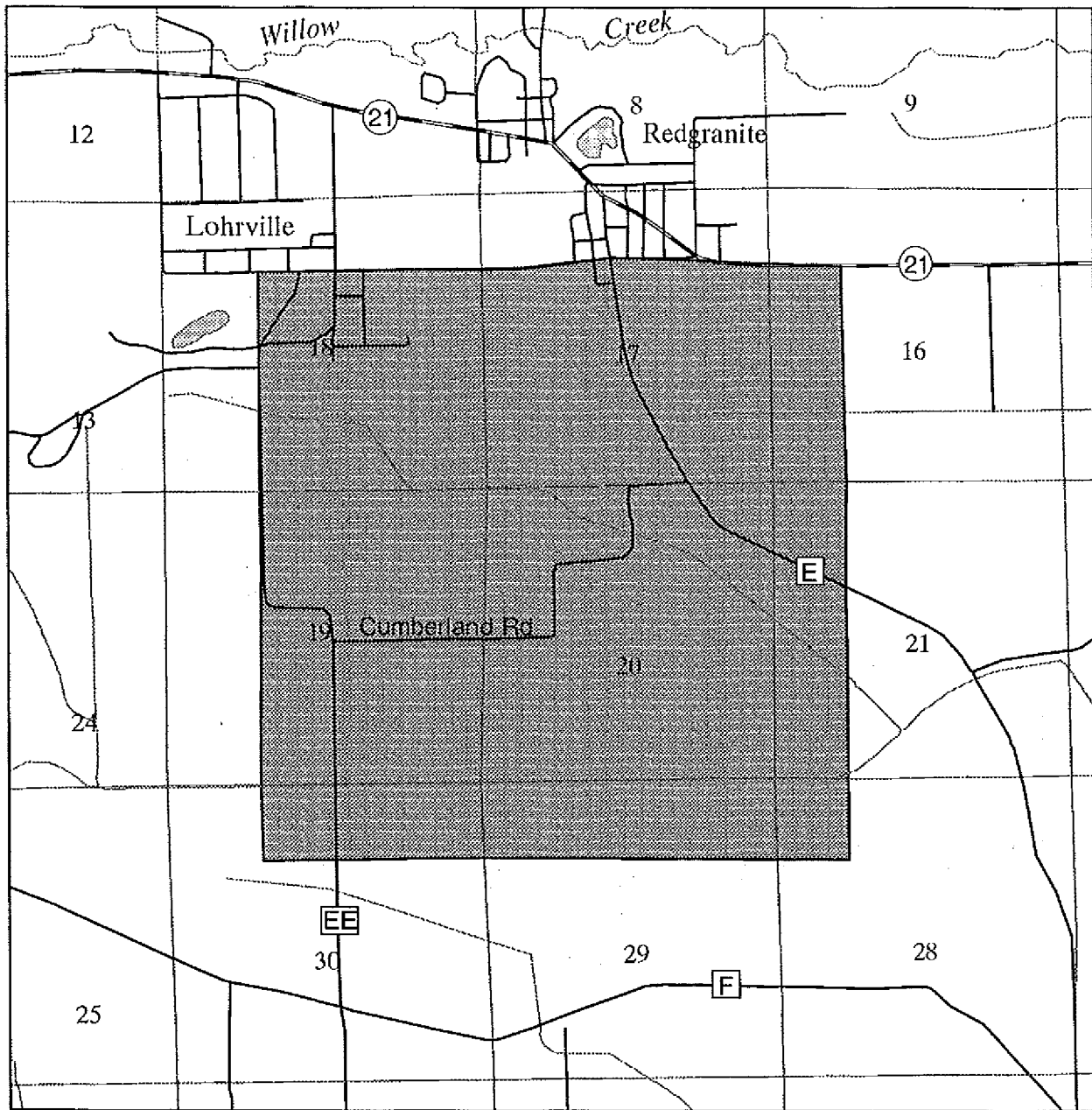
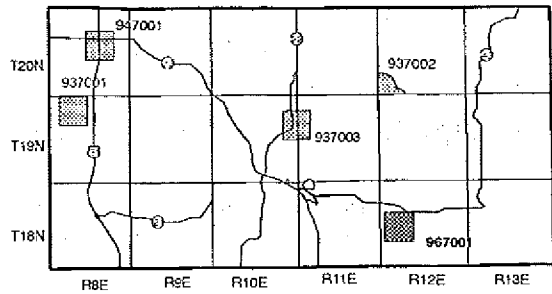
All uses of atrazine are prohibited on lands within the shaded regions. There are five prohibition areas in Waushara County. Refer to each map for specific locations.



**N** Waushara County  
 Town of Warren  
 T18N R12E PA 96-70-01



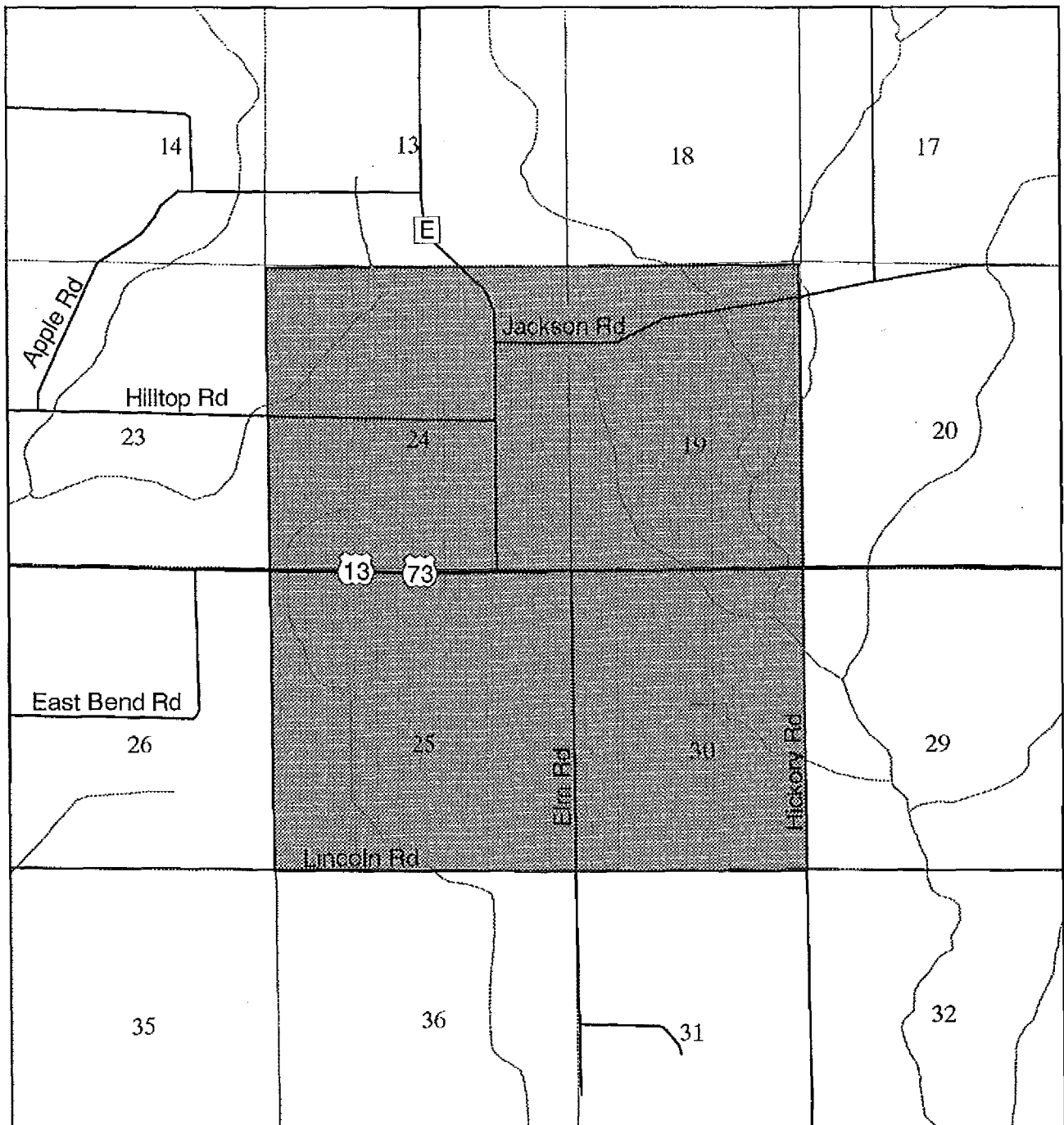
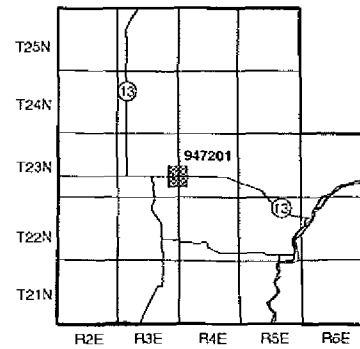
All uses of atrazine are prohibited on lands within the shaded regions. There are five prohibition areas in Waushara County. Refer to each map for specific locations.



**N** Wood County  
Towns of Wood & Hansen  
T23N R3-4E PA 94-72-01



All uses of atrazine are prohibited on lands within the shaded regions. There is only one prohibition area in Wood County.



G

C

C