

Chapter NR 10

GAME AND HUNTING

NR 10.001	Definitions (p. 87)	NR 10.12	Migratory game bird hunting (p. 120-1)
NR 10.01	Open and closed seasons (p. 89)	NR 10.13	Furbearing animals; (p. 122-2)
NR 10.02	Protected wild animals (p. 109)	NR 10.145	Recording of bobcat (p. 122-4)
NR 10.03	Birds causing depreddation (p. 109)	NR 10.15	Horicon national wildlife refuge (p. 122-5)
NR 10.04	Unprotected wild animals (p. 110)	NR 10.16	Necedah national wildlife refuge, Juneau county (p. 122-6)
NR 10.05	Highways (p. 110)	NR 10.22	Sandhill wildlife demonstration area, Wood county (p. 122-7)
NR 10.06	Hunting hours (p. 110)	NR 10.23	Grand river experimental hunting area (p. 123)
NR 10.07	General hunting (p. 113)	NR 10.24	Bong state recreation area hunting zone (p. 124)
NR 10.08	Possession of game (p. 114)	NR 10.25	Wild turkey hunting (p. 124-2)
NR 10.09	Guns, ammunition and other devices (p. 114)	NR 10.27	State park deer hunting (p. 126-1)
NR 10.10	Deer and bear hunting (p. 116)	NR 10.28	Deer management units (p. 126-2)
NR 10.101	Bear hunting (p. 116)	NR 10.29	Wild turkey hunting zones (p. 126-4)
NR 10.102	Bear hunting permits (p. 118)	NR 10.30	Black bear hunting zones (p. 126-5)
NR 10.103	Deer hunting (p. 118)		
NR 10.104	Deer hunting permits (p. 118)		
NR 10.105	Transportation of deer and bear (p. 120)		
NR 10.106	Recording deer and bear (p. 120)		
NR 10.117	Deer season modification (p. 120-1)		

(ss. 29.085 and 29.174, Stats.)

NR 10.001 **Definitions.** (1) "Antlerless deer" means any deer without antlers or with an antler less than 3 inches in length.

(1m) "Assisting", for the purpose of bear hunting, means helping a bear harvest permittee hunt a bear by handling dogs, tracking, trailing or locating the bear, or otherwise aiding while with the permittee or baiting.

(2) For the purposes of this chapter, "bait" means honey and any solid or nonliquid material attractive to wildlife.

(3) "Bearded turkey" means a turkey with a bristle-like appendage protruding from the upper part of the breast.

(4) "Bow" means any bow, drawn and held by and through the effort of the person releasing it, but does not include crossbow.

(5) "Buck deer" means any deer with an antler not less than 3 inches in length.

(6) "Crossbow" means any device using a bow which, once drawn, is held solely by means other than the effort of the person firing it.

(7) "Daily bag limit" means the maximum number of a game species which may be reduced to a person's possession in one day.

(8) "Department" means the department of natural resources.

(9) For the purposes of ss. 29.224 (2), 29.56, 29.565 (2), 29.57 (4) and 350.06, Stats., "enclosed within a carrying case" for firearms means completely contained in a gun case expressly made for that purpose which is

fully enclosed by being zipped, snapped, buckled, tied, or otherwise fastened, with no portion of the firearm exposed.

Note: Subsection (9) does not remove the requirement of ss. 29. 224 and 350.06, Stats., to enclose bows or crossbows in carrying cases. The rule does not apply to bows or crossbows only because the natural resources board recognizes that certain designed bow cases may allow portions of the bow, for instance the handle, to be exposed and yet still render the bow inoperable.

(10) "Firearm season" means an open season for hunting with any of the following firearms loaded with a single slug or ball: rifle, muzzle-loader, shotgun or handgun for deer hunting described in s. NR 10.09 (1) (c) 1. c..

(11) "Goose zones and areas" means those established in s. NR 10.01 (1) (i) through (t).

(13) "Liquid" means a substance, neither solid or gaseous, that flows freely and takes the shape of its container at a temperature of 70°F.

(14) "Liquid scent" means any nonsolid material except honey.

(15) "Migratory game birds" means any bird which is migratory and on which an open season has been prescribed in this chapter and belonging to one of the following families:

(a) *Anatidae* (wild ducks, geese and brant),

(b) *Rallidae* (rails, coots and gallinules),

(c) *Scolopacidae* (woodcock and Wilson's snipe (jacksnipe)).

(16) "Molest" means any activity which results in physical damage or destruction of an object.

(17) For the purpose of hunting deer and bear, "muzzle-loader" means any smoothbore muzzle-loading firearm of not less than .45 caliber and any rifled muzzle-loading firearm of not less than .40 caliber, discharged from the shoulder.

(18) For the purpose of hunting wild animals other than deer and bear, "muzzle-loader" means any caliber of any muzzle-loading firearm discharged from the shoulder.

(19) "Non-toxic shot" means steel shot.

(20) "Open water" means any water beyond a natural growth of vegetation rooted to the bottom and extending above the water surface of such height as to offer whole or partial concealment for the hunter. Dead stumps and dead trees in water do not constitute a natural growth of vegetation.

(21) "Permanent abode" means a person's principal or ordinary home or dwelling place as distinguished from a temporary abode.

(22) "Possession limit" means the maximum number of a game species which may be reduced to a person's possession in 2 days or more.

(23) "Preservation facility" means any permanent abode, cold storage facility, locker plant, taxidermy establishment, hunting club or place of business which receives or possesses any game belonging to another per-

son for the purposes of picking, cleaning, freezing, processing, storage or shipment.

(24) "Shotgun season" means an open season for hunting with either of the following firearms loaded with a single slug or ball: muzzle-loader or shotgun.

(25) "Sight exposed bait" means any bait which can be seen from above the bait.

(26) "Temporary abode" means a transient place of abode or dwelling such as a hunting club, or any clubhouse, cabin, tent, or trailer used as a hunting club, or any hotel, motel or roominghouse used during a hunting trip.

(27) "Unforked antler" means a polished antler consisting of a single spike without branches or tines.

(29) "Water set" means any trap which is set or staked in such a manner as to permit the trap or trapped animal to reach water at any point.

(30) "Waterfowl" means any migratory game bird of the family *Anatidae* including wild ducks, geese and brant.

History: Cr. Register, October, 1975, No. 238, eff. 11-1-75; cr. (2), Register, May, 1977, No. 257, eff. 6-1-77; cr. (3) to (5), Register, February, 1978, No. 266, eff. 3-1-78; cr. (6) and (7), Register May, 1978, No. 269, eff. 6-1-78; renum. 10.07 (1) (c) to be (8) and (9), Register, August, 1978, No. 272, eff. 9-1-78; cr. (10) to (16), Register, August, 1979, No. 284, eff. 9-1-79; cr. (17), Register, September, 1979, No. 285, eff. 10-1-79; emerg. cr. (18), eff. 9-12-81; cr. (18), (19) and (20), Register, March, 1982, No. 315, eff. 4-1-82; am. (11), Register, April, 1982, No. 316, eff. 5-1-82; cr. (22), Register, September, 1982, No. 321, eff. 10-1-82; cr. (21), Register, October, 1982, No. 322, eff. 11-1-82; cr. (23), Register, November, 1982, No. 323, eff. 12-1-82; cr. (24), Register, May, 1983, No. 329, eff. 6-1-83; cr. (25), Register, September, 1983, No. 333, eff. 10-1-83; cr. (26) and (27), Register, October, 1984, No. 346, eff. 11-1-84; am. (23), Register, March, 1985, No. 351, eff. 4-1-85; renum. (1), (3) to (18), (20) to (27) to be (8), (20), (30), (15), (14), (12), (4), (6), (16), (10), (24), (17), (18), (7), (22), (29), (28), (11), (9), (27), (3), (25), (13), (5) and (1) and r. and recr. (7) and (22), cr. (21), (23) and (26), Register, September, 1985, No. 357, eff. 10-1-85; cr. (1m) and r. (12), Register, June, 1986, No. 366, eff. 7-1-86; r. (28), Register, January, 1987, No. 373, eff. 2-1-87.

NR 10.01 Open and closed seasons. A closed season is established year-round for each species of wild animal named in this section, except during the specified open season. Seasons open to legal hunting and trapping apply to the entire locality described, except as otherwise provided in chs. NR 11 and 15. Whenever open and closed season areas are defined by highways, the boundary shall be the highway center line.

(1) MIGRATORY GAME BIRDS.

Kind of animal	Locality	Open season (all dates inclusive)	Daily bag limit	Possession limit
(a) <i>Canvasback duck</i>	Entire state	None	None	None
(b) <i>All species of wild duck except as provided in par. (a)</i>	1. Entire state	As established by zone	The daily bag limit is reached when the last bird taken plus the total value of birds already taken during that day equals or exceeds 100 points	Double the daily bag limit through the entire open season, except opening day when it is the same as the daily bag limit
	2. North zone - All that part of Wisconsin lying north of a line beginning at the junction of the center line of the western state boundary on the Mississippi river and the center line of the Chippewa river, then north on the center line of the Chippewa river to its junction with state highway 35, then east on state highway 35 to its junction with highway 25, then north on highway 25 to its junction with U.S. highway 10, then east on U.S. highway 10 to the city of Manitowoc, and continuing east to the state boundary in Lake Michigan	Oct. 4 at 12:00 noon - Nov. 12	Point values - 100 points: black duck and hen mallard 70 points: red-head, wood duck, and hooded merganser 35 points: drake mallard, ringneck, ruddy duck, goldeneye, bufflehead, pintail, and all other ducks not specifically listed 20 points: scaup, blue-winged teal, green-winged teal, wigeon, gadwall, shoveler, and all other mergansers	
	3. South zone - Remainder of the state	Oct. 4 at 12:00 noon - Oct. 10; Oct. 17-Nov. 18	Point values - 100 points: black duck and hen mallard 70 points: redhead, wood duck and hooded merganser 35 points: drake mallard, ringneck, ruddy duck, goldeneye, bufflehead, pintail, and all other ducks not specifically listed	
(c) <i>Scaup</i> (special season)	1. North zone as described in par.	Beginning the day after the season	5	10

Kind of animal	Locality	Open season (all dates inclusive)	Daily bag limit	Possession limit
	(b) - Shawano lake, Lake Pepin, all state waters north of state highway 64 including Lake Superior and all that part of Lake Michigan located in the north zone and beyond 500 feet from the east shoreline and 1,000 feet from the west shoreline in the waters of Green Bay	established in par. (b) and continuing for 16 consecutive days		
	2. South zone as described in par. (b) - The waters of the Mississippi river in Grant county, all that part of Lake Michigan located in the south zone except waters adjacent to Milwaukee county, and beyond 500 feet from the shoreline in Lake Winnebago	Beginning the day after the season established in par. (b) and continuing for 16 consecutive days	5	10
(d) <i>Coot and gallinules</i>	Entire state	Concurrent with the open season for ducks as established in par. (b)	15	30
(e) <i>Sora and Virginia rails</i>	Entire state	Concurrent with the open season for ducks as established in par. (b)	25	25
(f) 1. <i>Snipe</i>	Entire state	Concurrent with the opening season for ducks as established in par. (b)	8	16
2. <i>Woodcock</i>	Entire state	Beginning on the Saturday nearest Sept. 15 and continuing for 65 consecutive days	5	10
NR 10.01 (1) (g) <i>Geese</i> . 1. Canada geese and its subspecies	a. Northwest zone except for subpars. b.-d. - All that part of Wisconsin lying north and west of a line beginning at the junction of the center line of the western state boundary or the Mississippi river and the center line of the Chippewa river, then north	Oct. 4 at 12:00 noon - Oct. 23	1	2

Kind of animal	Locality	Open season (all dates inclusive)	Daily bag limit	Possession limit
	on the Chippewa river's center line to its junction with state highway 35, then east on state highway 35 to its junction with state highway 25, then north on state highway 25 to its junction with U.S. highway 10, then east on U.S. highway 10 to its junction with the east boundary of Clark county, then north along the east boundary of Clark county and continuing north along the east boundaries of Taylor, Price and Iron counties to the north state boundary.			
	b. Northern part of the Mississippi river zone as described in par. (s)	Oct. 4 at 12:00 noon - Nov. 24; Nov. 25-Dec. 12	1 2	2 4
	c. Burnett county zone as described in par. (m)	None	None	None
	d. New Auburn zone as described in par. (o)	None	None	None
	e. Northeast zone except for subpar. f. - All that part of Wisconsin lying east of the northwest zone described in subpar. a. and north of U.S. highway 10 and a line extending east from the city of Manitowoc to the state line.	Oct. 4 at 12:00 noon-Oct. 15	1	2
	f. Brown county zone as described in par. (n)	Oct. 4 at 12:00 noon - Oct. 15; Dec. 1-31	1 2	2 4
	g. Southeast zone except for subpara. h.-1. - All that part of Wisconsin lying south of the northeast zone described in subpar. e. and east of the boundaries of Clark,	Oct. 25-Nov. 5	1	2

Kind of animal	Locality	Open season (all dates inclusive)	Daily bag limit	Possession limit
	Jackson, Monroe, Vernon, Richland, Iowa, and Lafayette counties.			
	h. Horicon zone as described in par. (j)	Two permit periods: Oct. 1-3 and Oct. 4 at 12:00 noon - Oct. 19; Oct. 13-Nov. 9		The daily and possession limits are restricted by a season limit of one
	i. Central zone as described in par. (k)	Oct. 4 at 12:00 noon - Nov. 9		The daily and possession limits are restricted by a season limit of one
	j. Theresa zone as described in par. (t)	Two permit periods: Oct. 1-3 and Oct. 4 at 12:00 noon - Oct. 5; Oct. 6-Nov. 19 or until registered harvest reaches 2,000, whichever occurs first	1	The possession and season limits are 4
	k. Rock prairie zone as described in par. (p)	Oct. 25-Nov. 5; Nov. 8-Dec. 7	1	2
	l. Combined Horicon and Central zones	Dec. 1-10		The daily and possession limits are restricted by a season limit of two
	m. Southwest zone except as described in subpar. n.	Oct. 4 at 12:00 noon - Oct. 10; Oct. 17-Oct. 29	1	2
	n. - All that part of Wisconsin lying south of the northwest zone described in subpar. a. and west of the southeast zone described in subpar. g.			
	n. Southern part of the Mississippi river zone as described in par. (s)	Oct. 4 at 12:00 noon - Oct. 10; and Oct. 17-Nov. 24; Nov. 25-Dec. 18	1	2
			2	4
2. All other species	a. Entire state	Concurrent with the wild duck and Canada goose seasons established in pars. (b) and (g)	A total of 5 including 2 white-fronted geese and not more than the established daily limit for Canada geese or its subspecies during the open season on Canada geese	A total of 10 including 4 white-fronted geese and not more than the established possession or season limit on Canada geese or its subspecies during the open season on Canada geese

Note: Migratory bird rules, including seasons, limits, hours and areas where authorized, are established by emergency rule procedure in September of each year. The emergency rules will be published in their entirety in the official state newspaper and published in summary form in the current year migratory bird regulation pamphlet. Copies of the emergency rules may be obtained by contacting: State of Wisconsin Department of Natural Resources, Bureau of Wildlife Management, P.O. Box 7921, Madison, Wisconsin 53707.

(h) *Canada goose limits.* The daily bag limit on Canada geese statewide is not more than that permitted in any one zone within the state and no person may possess or transport more than the daily bag limit or aggregate daily limit, whichever applies, or migratory game birds, tagged or not tagged, at or between the place where taken and either the person's personal abode or temporary or transient place of lodging; or a commercial preservation facility.

(i) *Horicon intensive management zone.* The following described area is established as the Horicon Intensive Management Zone:

All that part of the counties of Dodge and Fond du Lac enclosed by a line beginning at the junction of state highway 26, with the east-west center line of sections 9, 10, 11 and 12 in township 12 north, range 15 east, thence eastward along said center line and continuing eastward along the east-west center of sections 7, 8, 9 and 10 in township 12 north, range 16 east to its junction with county highway TW, thence north and east on said highway TW to its junction with county highway Y, thence northerly on said highway Y to its junction with county highway YY, thence northerly on said highway YY to its junction with county highway Y, thence northerly on said highway Y to its junction with county highway B, thence southwesterly on said highway B to its junction with county highway D, thence westerly on said highway D to its junction with highway AS, thence westerly on said highway AS to its junction with U.S. highway 151, thence southwesterly on said highway 151 to its junction with the C.M.St.P. and Pacific railroad, thence southerly along said C.M.St.P. & Pacific railroad to its junction with state highway 26, thence north on said highway 26 to its junction with the east-west centerline of sections 9, 10, 11 and 12 in township 12 north, range 15 east, which is the point of beginning.

(j) *Horicon zone.* The following described area is established as the Horicon zone: All that part of the counties of Fond du Lac, Green Lake, Washington and Dodge enclosed by a line beginning at the intersection of state highway 45 and state highway 23 in Fond du Lac county, then south on state highway 45 to its intersection with state highway 33, then west on state highway 33 to the city of Beaver Dam, then north on state highway 33 to its intersection with county highway A, then north on county highway A to its intersection with county highway S, then east on county highway S and continuing east on county highway AS to its intersection with county highway E, then north on county highway E to its intersection with state highway 23, then east on state highway 23 to the point of beginning.

(k) *Central zone.* The following described area is established as the Central zone:

All of Fond du Lac, Winnebago, Green Lake, Marquette, Columbia and Dodge counties except for the Horicon zone as described in par. (j) and the waters of Lake Poygan in Waushara county and Lake Winnebago in Fond du Lac and Winnebago counties.

(l) *Horicon and Central zone restrictions.* 1. Canada goose permit and tag requirement. It is unlawful to hunt Canada geese without being in possession of a current Canada goose hunting permit, Canada goose tags and valid state hunting license. Permits and tags are valid only in the zone and time period of issue.

2. Permit application procedures. Application forms supplied by the department shall be completed and submitted by the applicant. Applications shall be postmarked no later than the Friday nearest September 15 or received by the department license section, 101 South Webster, Box 7924, Madison, WI 53707, no later than 4:30 p.m. on that Friday each year.

a. It shall be unlawful for any person to submit more than one application per year or an application containing false information.

b. In the Horicon and Central zones, applicants may indicate preference for the following seasons as established in par. (g):

- 1) Horicon Zone Oct. 1-3 and Oct. 4 (noon) - Oct. 19; or
- 2) Horicon Zone Oct. 13-Nov. 9; or
- 3) Central Zone Oct. 4 (noon) - Nov. 9; or
- 4) Combined Horicon and Central Zones Dec. 1-10.

c. If 2 or more persons wish to hunt together, each must fill out an application form and submit them together in one envelope clearly marked "group application" on the outside. A group application will be considered one application.

3. Permit and tag issuance procedures. a. Permits and tags are not transferable or replaceable and shall not be reused, altered or defaced.

b. If applications for permits as required under subd. 2 exceed the number of permits available, successful applicants will be randomly selected and priority given to persons who applied for a permit but were unsuccessful the previous year under s. 29.174, Stats.

c. If the number of permit applications is less than the number of permits available, the department may issue the remaining permits to eligible applicants by random selection.

5. Permit quota. The department shall issue the following numbers of Canada goose permits for the 1986 hunting season:

- a. Horicon zone—23,100.
- b. Central zone—13,900.
- c. Combined Horicon and Central zones—3,000.

6. Tagging requirements. When a Canada goose is killed, captured or taken in any lawful manner and before it is carried by hand or transported in any manner the hunter shall:

a. Completely attach and seal the paper tag, utilizing its own adhesive, to the neck of the goose.

b. Validate the permit by tearing or cutting out notches on the tag designating the month, day and time of kill. Failure to follow the validation procedure in this manner invalidates the permit.

c. No person may possess or transport a Canada goose unless it is tagged with a validated tag.

7. Transportation restrictions. The hunter shall:

a. Transport the goose in a motor vehicle in such a manner that the tag attached to the goose cannot be handled or manipulated by any occupant of the vehicle.

b. Keep the tag attached to the goose until it reaches the personal abode of the person taking it.

8. Reporting requirements. Permit holders may be required to provide the department a goose hunting report. Such report forms will be mailed only to certain hunters. The selected hunter shall be required to complete the report and mail such report within 24 hours of receipt.

(m) *Burnett county zone*. The following described area is established as the Burnett county zone:

All that part of Burnett county lying northerly and westerly of a line beginning at the junction with state highway 70 with the west boundary of said county, thence easterly along said highway to its junction with county highway N, thence northerly along said highway to its junction with county highway D, thence northerly along said highway and continuing northerly along a town road to the south line of section 16, township 39 north, range 17 west, town of Lincoln, thence westerly along a town road to the southwest corner of said section, thence northerly along a town road on the west line of said section and continuing northerly along the west line of section 9, township 39 north, range 17 west to the west bank of the Clam river, thence westerly along the west bank of said river to its intersection with the west boundary of said county.

(n) *Brown county zone*. The following described area is established as the Brown county zone: The Brown county portion of Green Bay waters lying east of the ship channel and all that part of Brown county lying south and east of a line formed by state highway 29 in western Brown county and the center line of the Fox river.

(o) *New Auburn zone*. The following described area is established as the New Auburn zone: All those parts of Chippewa, Barron and Rusk counties enclosed by a line beginning at the intersection of state highway 40 and state highway 64 in Chippewa county, thence westerly on said highway 64 to its intersection with U.S. highway 53, thence northerly on said highway 53 to its intersection with county highway D in Barron county, thence easterly on said highway D to its intersection with state highway 40 in Rusk county, thence southerly on said highway 40 to the point of beginning.

(p) *Rock Prairie zone*. The following described area is established as the Rock Prairie zone: All those part of Rock and Walworth counties enclosed by a line beginning at the intersection of interstate 90 and the Illinois state line in Rock county, thence northerly on said interstate 90 to its intersection with county highway A, thence easterly on said highway A to the intersection with U.S. highway 12, thence southerly on said highway 12 to its intersection with state highway 50, thence southwesterly on said highway 50 to its intersection with state highway 120, thence southerly on said highway 120 to its intersection with the Illinois state line, thence westerly to the point of beginning.

(s) *Mississippi river zone*. The following described area is established as the Mississippi river zone: All that part of the state lying west of the Register, July, 1987, No. 379

Burlington Northern railway and extending southerly from Prescott in Pierce county to the state line.

(t) *Theresa zone.* The following described area is established as the Theresa zone: All that part of Dodge, Fond du Lac and Washington counties enclosed by a line beginning at the intersection of U.S. highway 45 and state highway 67, then south on U.S. highway 45 to its intersection with state highway 33, then west on state highway 33 to its intersection with state highway 175, then north on state highway 175 to its intersection with state highway 67, then west on state highway 67 to its intersection with county highway AY, then north on county highway AY and continuing north on county highway Y to its intersection with county highway H, then east on county highway H and continuing east on state highway 67 to the point of beginning.

(tm) *Theresa zone restrictions.* Theresa goose management zone restrictions. 1. Canada goose permit and tag requirement. No person may hunt or possess Canada geese without possessing a Canada goose hunting permit, Canada goose carcass tags and valid state hunting license. Permits and tags are valid only in the zone of issue.

2. Permit application procedures. Application forms supplied by the department shall be completed in person by each applicant at the department station located adjoining the village of Theresa Station. Department station hours are 9:00 A.M.-4:00 P.M., October 8-12 and 5:30 A.M.-3:00 P.M. October 13 through season close. Persons receiving a Horicon or Central zone permit are not eligible for a Theresa zone permit.

3. Permit issuance procedures. All eligible applicants shall receive a Theresa zone hunting permit and one carcass tag through October 5. Additional carcass tags may be obtained from the department station located adjoining the village of Theresa station after October 5 provided the harvest quota has not been reached. Horicon and central zone permit holders may also hunt in the Theresa zone provided the Theresa zone quota has been reached and the Horicon and central zone permits are still valid. Permits and tags are not transferable or replaceable and may not be reused, altered or defaced.

4. Tagging, transportation and reporting requirements. As established by par. (k) 6. through 8.

5. Registration requirements. Each Canada goose killed in the Theresa zone shall be registered at the department station adjoining Theresa Station no later than 3:00 p.m. of the day killed.

(u) *Falconry special season.* Any person possessing a valid falconry permit and hunting license shall be restricted to the following migratory game bird seasons:

Kind of animal	Locality	Open season (all dates inclusive)	Daily bag limit	Possession limit
1. All species of wild duck except as provided in par. (a), mergansers and coots	Entire state	Oct. 4 at 12:00 noon - through Jan. 18	3	6
2. Gallinules, Sora rail, Virginia rail, common snipe and woodcock	Entire state	Sept. 1-Dec. 16	3	6

(2) GAME BIRDS

Kind of animal and locality	Open season (all dates inclusive)	Limit
(a) <i>Ruffed grouse (partridge)</i>		
1. All that part of Wisconsin lying south of a line beginning at the junction of state highway 64 and the west boundary of St. Croix county, then east on highway 64 to its intersection with U.S. highway 45, then southeasterly on highway 45 to its intersection with U.S. highway 10, then east on highway 10 and continuing east to the junction with the east boundary of the state.	Beginning on the Saturday nearest September 15 and continuing through January 31	Daily bag 5; possession 10
2. Remainder of the state	Beginning on the Saturday nearest September 15 and continuing through December 31	Daily bag 5; 10 possession
(b) <i>Sharp-tailed grouse</i>		
1. All that part of Wisconsin lying north of a line beginning at the junction of state highway 64 and the west boundary of the state, then east along highway 64 to its junction with state highway 13, then south along highway 13 to its junction with state highway 29, then east along highway 29 ending in the city of Green Bay, except in the areas described in subs. 2. and 3.	Beginning on the Saturday nearest October 17 and continuing for 23 consecutive days	Daily bag 3; possession 6
2. Florence, Langlade and Marinette counties through 1987	None	None

Kind of animal	Locality	Open season (all dates inclusive)	Daily bag limit	Possession limit
3.	All that part of Price county enclosed by a line beginning at the intersection of state highway 70 and county highway F, then south on county highway F to its junction with Fleming's Rapids Road, then south on Fleming's Rapids Road to its junction with county highway W, then west on county highway W to its junction with Price Lakes Road, then north on Price Lakes Road to its junction with state highway 70, then east on state highway 70 to the point of beginning	None		None
4.	Remainder of the state	None		None
(c) <i>Pheasants</i>				
1.	Cocks only — In all counties of the state except the properties specified in subd. 2 and s. NR 10.24	Beginning on the Saturday nearest October 17 at 12:00 noon and continuing for 54 consecutive days		The bag limit for the first 14 days of the season is one each day with a possession limit of 2; thereafter the bag limit is 2 each day with a possession limit of 4
2.	Cocks and hens — Within the following named properties as posted with department signs: <ul style="list-style-type: none"> a. Avoca (Iowa county) b. Blackhawk (Iowa county) c. Collins (Manitowoc county) d. Holland (Brown county) e. Little Scarboro and Kewaunee (Kewaunee county) f. Mazomanie (Dane county) g. New Munster (Kenosha county) h. Pine River (Richland county) i. Theresa (Dodge-Washington counties) j. Witwen (Sauk county) k. Yellowstone (Lafayette county) 	Beginning on the Saturday nearest October 17 at 12:00 noon and continuing for 54 consecutive days		The bag limit for the first 14 days of the season is one each day with a possession limit of 2; thereafter the bag limit is 2 each day with a possession limit of 4

3. Permit and tag requirement. No person may hunt cock or hen pheasants within the posted areas established in subd. 2. without possessing a current pheasant hunting permit decal, pheasant tags and valid Wisconsin hunting license. Permits and tags are valid only for the year of issue.

4. Permit application procedure. Application forms supplied by the department shall be completed and submitted by the applicant. No person may submit more than one application per year or an application containing false information.

5. Permit and tag issuance procedure. Permits and tags are not transferable or replaceable and may not be reused, altered or defaced. The department shall issue a numbered pheasant hunting permit and 10 tags to each applicant.

6. Permit validation. The numbered pheasant hunting permit decal shall be attached to the applicant's current year Wisconsin hunting license to be valid for use as described in this paragraph. Failure to follow the validation procedure invalidates the permit and tags.

7. Tagging requirement. When a cock or hen pheasant is killed on any lands described in subd. 2 and before it is carried by hand or transported

in any manner, the hunter shall completely attach and seal the carcass tag, utilizing its own adhesive, around the leg of the pheasant.

Note: Special rules for the Bong state recreation area are established in s. NR 10.24.

Kind of animal and locality	Open season (all dates inclusive)	Limit
(d) <i>Hungarian partridge</i>		
In all counties of the state	Beginning on the Saturday nearest October 17 at 12:00 noon and continuing for 54 consecutive days.	Daily bag 3; possession 6
(e) <i>Bobwhite quail</i>		
In all counties of the state	Beginning on Saturday nearest October 17 at 12:00 noon and continuing for 54 consecutive days	Daily bag 5; possession 10
(f) <i>Wild turkey</i>		
1. Zones 1, 2, 3, 4, 5, 9 and 10 as described in s. NR 10.29 are open zones. Zones 6, 7 and 8 are closed zones.	Beginning on the Wednesday nearest April 21 and continuing Wednesday through Sunday for 4 consecutive time periods shown in subd. 2.	One male or bearded turkey per season by permit.

2. Hunting zones and 1987 permits:

Hunting Zones	Permits for April 22-26	Permits for April 29-May 3	Permits for May 6-10	Permits for May 13-17
1	220	220	220	220
2	250	250	250	250
3	300	300	300	300
4	300	300	300	300
5	100	100	100	100
6	None	None	None	None
7	None	None	None	None
8	None	None	None	None
9	120	120	120	120
10	220	220	220	220
In all other parts of the state	None	None	None	None

(3) UPLAND GAME ANIMALS

Kind of animal and locality	Open season (all dates inclusive)	Limit
(a) <i>Gray and fox squirrels</i>		
In all counties of the state	Beginning on the Saturday nearest September 15 and continuing through January 31	Daily bag (total of both species) 5; possession 10
(b) <i>Raccoon (resident hunting and trapping)</i>		
In all counties of the state	Beginning on the Saturday nearest October 17 and continuing through January 31.	None

Kind of animal and locality	Open season (all dates inclusive)	Limit
(bm) <i>Raccoon (nonresident hunting)</i>		
In all counties of the state	Beginning on the Saturday nearest November 1 and continuing through January 31.	None
(c) <i>Cottontail, jackrabbit and snowshoe hare</i>		
1. Snowshoe hare in all counties of the state	All year	None
2. Cottontail		
a. All that part of Wisconsin lying north of U. S. highway 10 from Prescott to Waupaca and state highway 54 from Waupaca to Algoma	Beginning on the Saturday nearest September 15 and continuing through February 28	Daily bag 3; possession 6
b. In all other parts of the state	Beginning on the Saturday nearest October 17 at 12:00 noon and continuing through February 28	Daily bag 3; possession 6
c. In addition, there shall be an open season for hunting cottontails, except with the use of firearms, in Milwaukee county	All year	None
3. Jackrabbit		
In all counties of the state	Beginning on the Saturday nearest October 17 at 12:00 noon and continuing through November 15	Daily bag 3; possession 6
(d) <i>Bobcat (wildcat; hunting and trapping)</i>		
1. All that part of Wisconsin north of state highway 64	Beginning on the Saturday nearest October 17 and continuing through December 31	One per season by permit
2. Remainder of the state	None	None
(e) <i>Gun deer season.</i> As established by county and deer management unit (s. 10.28).	As established by zone.	The season limit is one deer regardless of the zone taken unless a second permit is issued under s. NR 10.115 (3) (b).
1. Zone "A"		
All that part of the state not otherwise listed in season zones "B" through "E".		
a. In the counties or parts of counties and deer management units of Buffalo (unit 59B portion), Brown, Calumet, Chippewa (unit 59B portion), Dane, Dodge, Door (Detroit, Plum, Rock, and Washington Islands only), Dunn (unit 59B portion), Green, Jefferson, Kenosha, Kewaunee, Lafayette, Manitowoc, Outagamie, Ozaukee, Pepin (unit 59B portion), Pierce (unit 59B, 60 and 60A portions), Racine, Rock, St. Croix (unit 59B and 60 portions), Sheboygan, Shawano (south of highway 29), Walworth, Washington, Waukesha, Waupaca, and Winnebago.	Shotgun season beginning on the Saturday preceding the Thanksgiving holiday and continuing for 9 consecutive days	One buck deer per season or hunter's choice permit limit
b. Deer management unit 79 except Long island	Muzzle-loading firearm season October 1-31.	One deer per season, either sex.

Kind of animal and locality	Open season (all dates inclusive)	Limit
c. Deer management unit 82	Firearm season beginning on the Saturday preceding the Thanksgiving holiday and continuing for 9 consecutive days.	One buck deer with an unforked antler or hunter's choice permit limit.
d. All other parts of Zone "A".	Firearm season beginning on the Saturday preceding the Thanksgiving holiday and continuing for 9 consecutive days.	One buck per season or hunter's choice permit limit.
2. Zone "B"		
Deer management units 59D, 61, 61B, 61C, 74A and 74B.		
a. The Buffalo, La Crosse and Trempealeau portions of deer management unit 61, the La Crosse county portion of unit 74A and the Jackson, La Crosse and Monroe county portions of unit 59D.	Shotgun season beginning on the Saturday immediately preceding the Thanksgiving holiday and continuing for 2 consecutive days.	One deer per season, either sex.
	Firearm season beginning on the day immediately after the shotgun season described above and continuing for 7 consecutive days.	One buck deer per season.
b. The Pepin and Pierce county portion of deer management unit 61.	Shotgun season beginning on the Saturday immediately preceding the Thanksgiving holiday and continuing for 2 consecutive days.	One deer per season, either sex.
	Shotgun season beginning on the day immediately after the shotgun season described above and continuing for 7 consecutive days.	One buck deer per season.
c. Deer management until 61B (Trempealeau national wildlife refuge)	Shotgun season beginning on the Saturday immediately preceding the Thanksgiving holiday and continuing for 2 consecutive days.	One deer per hunter's choice permit per season.
d. Deer management unit 61C except during closed periods established by s. NR 11.031 (2) (b)	Shotgun season beginning on the Saturday immediately preceding the Thanksgiving holiday and continuing for 2 consecutive days.	
	Firearm season beginning on the day immediately after the shotgun season described above and continuing for 7 consecutive days.	One buck deer per season or hunter's choice permit limit.

Kind of animal and locality	Open season (all dates inclusive)	Limit
e. Deer management unit 74B and the Vernon county portion of deer management units 59D and 74A	Firearm season beginning on the Saturday immediately preceding the Thanksgiving holiday and continuing for 2 consecutive days. Firearm season beginning on the day immediately after the firearm season described above and continuing for 7 consecutive days.	One deer per season, either sex. One buck deer per season.
3. Zone "C" Governor Dodge (unit 70C), Blue Mound (unit 70D), and Perrot (unit 61A) state parks except areas posted closed to hunting.	Muzzle-loading firearm season beginning on the Saturday immediately preceding the Thanksgiving holiday and continuing for 9 consecutive days.	One deer per hunter's choice permit per season.
4. Zone "D" Fort McCoy military reservation in Monroe county and Volk field military facility in Juneau county	Firearm, shotgun, muzzle-loader or handgun season as established by military permit approved by the department by August 1 annually.	One deer per season by military permit.
5. Zone "E" Menominee county (unit 48)	Firearm, shotgun, muzzle-loader or handgun as established by the Menominee tribe, for tribal members only.	As established by the Menominee tribe.
7. ZONE "G" Fort McCoy military reservation in Monroe county and Volk field military facility in Juneau county	Firearm, shotgun, muzzle-loader or handgun season as established by military permit approved by the department by August 1 annually	One deer per season by military permit

9. Deer quotas. a. Deer quotas are primarily based on the following considerations: the status of unit deer populations in relation to established population goals as determined by inventories, the past effect of varying antlerless harvest levels on unit deer populations gained from many years experience with the quota system, and the estimated impact of the previous winter's severity on deer survival and subsequent fawn production. The department shall issue party permits, antlerless permits or hunter's choice permits in sufficient numbers to assure maintenance of overwintering deer populations for each quota area indicated in subd. e.

b. Quota areas are composed of single management units or parts of units, the boundaries of which are established in s. NR 10.28.

c. In each quota area, the number of permits to be issued to harvest the desired numbers of deer shall be based on an average of the hunter success rates from the most recent 3 previous seasons or by an average of

fewer seasons where a 3-year average is not available. In establishing a quota for an area without an adequate history of permits, the average success rates of similar quota areas shall be applied or the department shall estimate an anticipated success rate.

d. Permit success rates used to compute the number of permits to be issued for each quota shall be those calculated by the department from annual deer season harvest reports except where no previous history of success rates exist.

The success rate formula is:

$$\text{Success rate} = \frac{\text{Number of antlerless deer harvested}}{\text{Number permits issued}}$$

The permit number formula is:

$$\text{Permit number} = \frac{\text{Quota deer to be harvested}}{\text{Hunter success rate}}$$

e. Deer management units and overwinter population goals expressed in terms of deer per square mile of deer range are as follows:

DEPARTMENT OF NATURAL RESOURCES

Management Unit	Deer Goal	Management Unit	Deer Goal
1	15	52	20
2	20	53	25
3	10	54A	25
4	15	54B	25
5	20	54C	25
6	10	55	25
7	10	56	30
8	20	57	15
9	20	57A	25
10	25	57B	25
11	20	57C	25
12	20	58	25
13	15	59A	15
14	15	59B	15
15	25	59C	25
16	25	59D	15
17	15	60	20
18	20	60A	20
19	20	61	20
20	20	62A	25
21	25	62B	25
22	20	63A	25
22A	20	63B	20
23	20	64	15
24	20	65A	25
25	25	65B	25
26	20	66	25
27	15	67	30
28	10	67A	30
29A	15	67B	30
29B	10	68	25
30	15	69	15
31	20	70	25
32	20	70A	25
33	15	70B	25
34	10	70E	25
35	15	71	20
36	25	72	20
37	25	73	20
38	15	73B	15
39	15	73C	20
40	15	74A	15
41	20	74B	15
42	20	75	15
43	15	75A	15
44	15	76	15
45	20	76A	15
46	20	77A	15
47	20	77B	10
48	20	77C	15
49	25	78	25
50	15	80	15
51	20	81	15

Kind of animal and locality	Open season (all dates inclusive)	Limit
(em) <i>Deer bow season</i> In all counties	Bow season beginning on the third Saturday in September and continuing through the Sunday immediately prior to the opening of the deer gun season Bow season beginning on the Saturday immediately following the close of the gun deer season through December 31	One deer per season, either sex, except on Chambers island in Door county where the limit shall be one buck deer with an unforked antler or one antlerless deer.
(f) <i>Fox, all species</i>		
1. North zone — All that part of Wisconsin north of state highway 64	Beginning on the Saturday nearest October 17 and continuing through January 31	None
2. South zone — All that part of Wisconsin south of state highway 64	Beginning on the Saturday nearest November 1 and continuing through January 31	None
(g) <i>Bear (gun and bow seasons)</i> . Zones A, B and C as described in s. NR 10.30.	With aid of bait only, subject to s. NR 10.07 (1) (g) beginning on the second Saturday in September and continuing for 21 consecutive days in even-numbered years and the third Saturday in September for 21 consecutive days in odd-numbered years. With aid of dogs only, in accordance with ss. NR 10.10 (1) (b) and 10.101, beginning on the second Saturday in September and continuing for 21 consecutive days in odd-numbered years and the third Saturday in September for 21 consecutive days in even-numbered years.	One adult bear per permit issued under s. NR 10.102 taken by bow or firearm.
	With other methods of hunting without the aid of dogs or bait, beginning on the second Saturday in September and continuing for 28 consecutive days.	

Kind of animal and locality	Open season (all dates inclusive)	Limit
(h) <i>Coyote</i>		
1. 'Hunting' — In all counties of the state	All year	None
2. 'Trapping'		
a. North zone — All that part of Wisconsin north of state highway 64	Beginning on the Saturday nearest October 17 and continuing through January 31	None
b. South zone — All that part of Wisconsin south of state highway 64	Beginning on the Saturday nearest November 1 and continuing through January 31	None
(4) FURBEARING ANIMALS		
(a) <i>Muskrat and mink trapping.</i>		
1. 'North zone' — All that part of Wisconsin north of state highway 64	Beginning on the Saturday nearest October 21 and continuing through December 31	None
2. 'Central zone' — All that part of Wisconsin south of state highway 64 and north of the line beginning at the junction of U.S. highway 18 with the western boundary of the state, then east along highway 18 to its junction with U.S. highway 51, then north along highway 51 to its junction with state highway 60, then east along highway 60 to its junction with Ozaukee county highway "Q" extended east to Lake Michigan except as described in subd. 3	Beginning on the Saturday nearest October 28 and continuing through December 31	None
3. 'Winnebago zone' — All that part of Dodge county lying north of state highway 60, Fond du Lac, Outagamie, Waupaca, Waushara and Winnebago counties	Beginning on the Saturday nearest October 28 and continuing through March 15	None
4. 'Mississippi River zone' — All that part of Buffalo, Crawford, Grant, LaCrosse, Trempealeau, and Vernon counties lying east of the Chippewa river and west of the Burlington Northern railway	Beginning on the day following the close of the open season for ducks as established under sub. (1) (b)1. and continuing through January 15	None
5. 'South zone' — All other parts of the state	Beginning on the Saturday nearest November 4 and continuing through December 31	None

(b) *Trapping salvage period.* There shall be an additional open season for trapping muskrats for salvage purposes concurrent with the beaver season and with no bag limit in the portions of the state open to beaver trapping as described in par. (c).

Kind of animal and locality	Special season (all dates inclusive)	Open season (all dates inclusive)	Limit
-----------------------------	--------------------------------------	-----------------------------------	-------

Kind of animal and locality	Open season (all dates inclusive)	Limit
<i>(c) Beaver trapping</i>		
	The opening date for the beaver trapping season is the same as the opening date for muskrat and mink as established in par. (a) and continuing through April 30	None
<i>(d) Otter trapping.</i>		
1. North zone — All that part of Wisconsin north of state highway 64	Beginning on the first Saturday in December and continuing through the first Sunday in March	2 per season by permit
2. South zone — All that part of Wisconsin south of state highway 64	Beginning on the first Saturday in December and continuing through the first Sunday in March	One per season by permit

Kind of animal and locality	Open season (all dates inclusive)	Limit
<i>(dm) Fisher trapping.</i>		
1. Management zone A - Units 2, 3, 5 and 9 as described in s. NR 10.28	December 1-11	One per season by permit
2. Management zone B - Units 7, 20, 28, 29A, 29B, 30 and 34 as described in s. NR 10.28	December 1-11	One per season by permit
3. Management zone C - Units 38, 40, 42, 43 and 44 as described in s. NR 10.28	December 1-11	One per season by permit
4. Remainder of the state - In all other parts of the state including the closed areas described in s. NR 11.10	None	None

(e) Recording of fisher and otter. 1. Tagging and permits. a. No person may trap or attempt to trap any fisher or otter unless having first applied for and received from the department a trapping permit and tag or tags authorizing such trapping.

b. Applications for permits and tags shall be postmarked no later than the Friday nearest October 1 or received by the department license section, 101 South Webster, Box 7924, Madison, WI 53707, no later than 4:30 p.m. on that Friday each year.

c. If the number of applications for fisher permits exceeds the number available in subd. 2, successful applicants shall be determined by random selection.

d. The trapper shall attach the permit to his or her trapping license before trapping any fisher or otter.

e. Each permit shall be numbered to correspond to the applicant's current trapping license and show the applicant's name and tag numbers.

f. No person may apply for more than one fisher permit or one otter permit.

2. Permit quota. The department shall issue the following numbers of permits for the 1986 fisher trapping season:

- a. Management zone A - 100.
- b. Management zone B - 125.
- c. Management zone C - 75.

3. Tagging procedure. a. Each person shall immediately upon possessing a fisher or an otter, attach and lock a valid tag, issued by the department, through the opening of the mouth to the opening of the eye, immediately beneath the skin.

b. No person may have a fisher or an otter pelt in possession or under control unless the person trapping the animal attaches the tag as required by this subdivision.

c. The tag shall remain attached to the pelt until removed by a fur dresser or taxidermist at time of preparation.

4. Fisher exhibition. Unless otherwise authorized by the department, each person who has trapped a fisher shall exhibit the pelt separated from the carcass along with the carcass to an authorized department representative in the county in which the animal was trapped, or in an adjoining county, no later than 5 days after the close of the fisher season. The fisher carcass shall be retained by the department.

5. Otter exhibition. Each person who has trapped an otter shall exhibit each pelt to an authorized department representative in the county in which the animal was trapped, or in an adjoining county, but within the area open to otter trapping, no later than 5 days after the close of the otter season.

6. Registration. The department shall inspect the pelt, attach and lock a registration tag to the head of all lawfully taken and possessed fisher and otter.

7. Possession and transfer restrictions. No person may:

a. Possess raw fisher or otter pelts later than 5 days after the close of the fisher and otter seasons to the opening date of the following fisher and otter seasons without a registration tag attached and locked to the head of the animal.

b. Transfer, give, trade, sell or purchase any fisher or otter pelt without a registration tag being attached and locked to the head of the pelt.

8. Fisher or bobcat intended for mounting. Persons exhibiting fisher under subd. 4. or bobcat under s. NR 10.145 (3) who intend to have the fisher or bobcat mounted by a taxidermist may exhibit the fisher or bobcat to the department for registration in whole carcass condition without separating the pelt and need not surrender the skinned carcass to the department until after the taxidermist has separated the pelt.

History: 1-2-56; am. (3) (g), Register, August, 1985, No. 356, eff. 9-1-85; r. and recr. (intro.), (1) (n), (2) (b), (3) (d) 2. c. and (3) (e) 7., am. (2) (f) 1. and 2., (3) (e) 2. intro. and d. and 9. e., Register September, 1985, No. 357, eff. 10-1-85; emerg. r. and recr. (1) (g) 1.a, cr. (1) (g) 1. am., eff. 10-19-85; r. and recr. (4) (a) 4., am. (2) (f), Register, January, 1986, No. 361, eff. 2-1-86, except (4) (a) 4. eff. 3-1-86; r. and recr. (1) (b), (g), (l) 2. b. and 5., (tm) 3., am. (1) (u) 1., Register, April, 1986, No. 364, eff. 5-1-86; r. and recr. (3) (g), Register, June, 1986, No. 366, eff. 7-1-86; am. (1) (l) 2. and 3. b., (3) (e) (intro.) and (4) (e) 4., r. and recr. (3) (e) 2. and 6., (3)

(em) and (4) (e) 1. b., r. (4) (d) 3. to 5., Register, August, 1986, No. 368, eff. 9-1-86; emerg. r. and recr. (1) (a), (b), (g), (l) 2. b. and 5., (tm) 3. and (u) 1., cr. (1) (e) 3. c., eff. 9-12-86; r. and recr. (3) (e) intro. and 1. to 6., am. (3) (e) 9. e. and (4) (e) 2. intro., Register, October, 1986, No. 370, eff. 11-1-86; r. and recr. (1) (a), (b), (g), (l) 2. b. and 5., (tm) 3., (u) 1., cr. (1) (l) 3. c., Register, January, 1987, No. 373, eff. 2-1-87; am. (2) (f) 1. and r. and recr. (2) (f) 2., Register, February, 1987, No. 374, eff. 3-1-87; cr. (4) (e) 8., Register, March, 1987, No. 375, eff. 4-1-87; r. (1) (q) and (r), r. and recr. (3) (g) and (4) (c), Register, July, No. 379, eff. 8-1-87.

Note: For a complete history of s. NR 10.01 from 1-2-56 through 11-30-73 see the history note following s. NR 10.01 published in November 1973, Register. For a complete history of s. NR 10.01 from 11-30-73 through 7-31-85 see the history note following s. NR 10.01 published in the July, 1985 Register.

NR 10.02 Protected wild animals. The following wild animals are designated protected. No person may take, attempt to take, transport or possess any protected wild animal at any time unless expressly authorized by the department.

- (1) Cougar, badger, moose, elk, wolverine and flying squirrel.
- (2) Endangered or threatened species listed in ch. NR 27.
- (3) White deer (monocolored).
- (4) Woodchuck except as provided in s. 29.24, Stats.
- (5) Prairie chicken, Canada spruce grouse (spruce hen), mourning doves, swans, cranes, bitterns, plovers, kingfishers, cormorants, herons, sandpipers and grebes.
- (6) Eagles, hawks, falcons, and owls except as provided in ch. NR 18.
- (7) Hen pheasants except as expressly provided in this chapter.
- (8) Any other wild bird not specified in this chapter.

History: 1-2-56; am. (2), Register, August, 1956, No. 8, eff. 9-1-56; am. (1), Register, August, 1957, No. 20, eff. 9-1-57; am. (1) and (2), Register, August, 1958, No. 32, eff. 9-1-58; am. (1) emerg. eff. 9-20-58; am. (1), Register, August, 1959, No. 44, eff. 9-1-59; am. (2), cr. (3), Register, September, 1965, No. 117, eff. 10-1-65; am. (2), Register, March, 1966, No. 123, eff. 4-1-66; am. (1), Register, August, 1967, No. 140, eff. 9-1-67; renum. to be NR 10.02; am. (2), Register, June, 1970, No. 174, eff. 7-1-70; am. (1), Register, September, 1972, No. 201, eff. 10-1-72; r. (3), Register, December, 1977, No. 264, eff. 1-1-78; r. and recr. Register, August, 1979, No. 284, eff. 9-1-79; am. (1), Register, September, 1983, No. 333, eff. 10-1-83; am. (1), Register, July, 1985, No. 355, eff. 8-1-85; cr. (intro.) Register, September, 1985, No. 357, eff. 10-1-85.

NR 10.03 Birds causing depredation. (1) **APPLICATION.** The following named birds have been determined by the department to be birds committing depredation or about to commit depredation at all times to and upon ornamental or shade trees, agricultural crops, livestock or wildlife, and when concentrated in large numbers that they many constitute a health hazard or other nuisance:

- (a) Red-winged blackbirds.
- (b) Grackles.
- (c) Crows.
- (d) Cowbirds.

(2) **PERMITS.** Such birds may be taken at all times without need for either a federal or state permit.

Register, July, 1987, No. 379

(3) **INSPECTION OF PREMISES.** Any person taking such birds shall at all reasonable times, including during actual operation, permit any federal or state game law enforcement officer, free and unrestricted access on the premises over which such operations have been or are being conducted, and shall furnish promptly to such officer whatever information may be required about said operation.

(4) **DISPOSITION.** Birds killed pursuant to this subsection and their plumage shall not be sold or offered for sale.

History: 1-2-56; am. Register, August, 1956, No. 8, eff. 9-1-56; am. Register, August, 1966, No. 128, eff. 9-1-66; r. and recr., Register, August, 1967, No. 140, eff. 9-1-67; renun. to be NR 10.03; r. (1), Register, June, 1970, No. 174, eff. 7-1-70; r. and recr. Register, August, 1979, No. 284, eff. 9-1-79.

NR 10.04 Unprotected wild animals. The following wild animals are designated unprotected. No closed season, bag limit, size limit or possession limit applies to these animals.

Note: A valid hunting or trapping license must be obtained before taking any unprotected animal by a gun discharged from the shoulder, handgun, pellet gun, bow and arrow, falconry, steel-jawed traps, Conibear traps or live traps. A department approval is required before any unprotected animal may be taken by any means not specified in this paragraph.

(1) Opossum, skunk and weasel.

(2) Starlings, English sparrows, coturnix quail and chukar partridge.

(3) Any other wild animal not specified in this chapter.

History: 1-2-56; am. (1) Register, August, 1957, No. 20, eff. 9-1-57; am. (2), Register, August, 1958, No. 32, eff. 9-1-58; renun. to be NR 10.04; am. (1) and (2), Register, June, 1970, No. 174, eff. 7-1-70; am. (1), Register, August, 1972, No. 200, eff. 9-1-72; r. and recr. Register, No. 251, eff. 12-1-76; r. and recr. Register, August, 1979, No. 284, eff. 9-1-79; am. (1), Register, October, 1980, No. 298, eff. 11-1-80; cr. (intro.), Register, September, 1985, No. 357, eff. 10-1-85.

NR 10.05 Highways. (1) **GENERAL HUNTING.** While hunting it shall be unlawful except by permittees under s. 29.09 (9), Stats., to discharge any firearm or bow and arrow from or across any public road surfaced with concrete or blacktop or to hunt within 50 feet from the centerline of such roads or to the existing fence, whichever distance is shorter. Public roads are defined as those roads shown on the current official county highway map.

(2) **WATERFOWL AND COOT HUNTING.** It shall be unlawful to hunt waterfowl or coot from any public roads or railroads including the respective rights-of-way along or within the area described as the Horicon zone in s. NR 10.01 (1) (j).

History: 1-2-56; am. (1) and (2), Register, August, 1956, No. 8, eff. 9-1-56; am. (1) and (2), Register, August, 1957, No. 20, eff. 9-1-57; r. (1) and (2) and recr. (1), Register, August, 1958, No. 32, eff. 9-1-58; cr. (2), Register, September, 1960, No. 57, eff. 10-1-60; cr. (3), Register, August, 1963, No. 92, eff. 9-1-63; r. and recr. (2), Register, September, 1966, No. 129, eff. 10-1-66; emerg. am. (2), eff. 9-1-67; emerg. am. (2), eff. 9-30-68; emerg. am. (2), eff. 8-30-69; am. (2), Register, November, 1969, No. 167, eff. 12-1-69; renun. to be NR 10.05; cr. (4) and (5), Register, June, 1970, No. 174, eff. 7-1-70; emerg. am. (2), eff. 9-19-73; emerg. am. (2), eff. 9-24-75; am. (2), Register, May, 1976, No. 245, eff. 6-1-76; r. and recr. (1) am. (2) and r. (3), (4) and (5), Register, May, 1977, No. 257, eff. 6-1-77; am. (2), Register, February, 1978, No. 266, eff. 3-1-78; am. (1), Register, September, 1979, No. 285, eff. 10-1-79.

NR 10.06 Hunting hours. (1) **GENERAL HUNTING.** All hunting hours, when specified in this chapter, mean Central Standard Time, and the daily opening (a.m.) and closing (p.m.) hours listed shall apply to the entire state.

(2) HUNTING ZONES. (a) *General*. General hunting hour zones are established as follows:

Zone

- A—all that part of the state lying east of 88°-00' longitude.
- B—all that part of the state lying between 88°-00' and 89°-00' long.
- C—all that part of the state lying between 89°-00' and 90°-00' long.
- D—all that part of the state lying between 90°-00' and 91°-00' long.
- E—all that part of the state lying between 91°-00' and 92°-00' long.
- F—all that part of the state lying west of 92°-00' longitude.

(b) *Small game hunting*. The hunting hours for small game in Zone A are listed in the following table in par. (e). Hunting hours in Zone B are established by adding 4 minutes to the a.m. and p.m. columns for Zone A for each day; for Zone C by adding 8 minutes to the a.m. and p.m. columns for Zone A; for Zone D by adding 12 minutes to the a.m. and p.m. columns for Zone A; for Zone E by adding 16 minutes to the a.m. and p.m. columns for Zone A; and for Zone F by adding 20 minutes to the a.m. and p.m. columns for Zone A.

(c) *General prohibition*. Except as provided in subs. (3) through (6), no person may hunt or shoot any species of game on which an open season is established on any day during the open season before the time established by the a.m. column or after the time established by the p.m. column in any hunting hour zone.

(d) *Migratory game bird hunting*. The hunting hours for migratory game birds shall be the same as those established for small game hunting except in the Theresa goose management zone described in s. NR 10.01 (1) (t) where the hunting hours for Canada geese shall close at 1:00 P.M. daily.

(e) General Hunting Hours C.S.T.

	September		October		November		December		January		February	
	A.M.	P.M.	A.M.	P.M.	A.M.	P.M.	A.M.	P.M.	A.M.	P.M.	A.M.	P.M.
1.....	4:42	6:27	5:18	5:31	5:57	4:40	6:36	4:12	6:57	4:21	6:38	5:00
2.....	4:43	6:26	5:19	5:30	5:59	4:38	6:37	4:11	6:57	4:22	6:37	5:02
3.....	4:45	6:24	5:20	5:28	6:00	4:37	6:39	4:11	6:57	4:23	6:35	5:04
4.....	4:46	6:22	5:21	5:26	6:01	4:36	6:40	4:11	6:57	4:24	6:34	5:06
5.....	4:47	6:20	5:22	5:24	6:03	4:34	6:41	4:11	6:57	4:25	6:33	5:08
6.....	4:48	6:18	5:24	5:22	6:04	4:33	6:42	4:10	6:57	4:26	6:32	5:10
7.....	4:49	6:16	5:25	5:21	6:05	4:32	6:43	4:10	6:57	4:27	6:31	5:11
8.....	4:50	6:15	5:26	5:19	6:07	4:31	6:44	4:10	6:56	4:28	6:30	5:12
9.....	4:52	6:13	5:27	5:17	6:08	4:29	6:45	4:10	6:56	4:29	6:29	5:14
10.....	4:53	6:11	5:29	5:15	6:10	4:28	6:46	4:10	6:56	4:30	6:28	5:16
11.....	4:54	6:09	5:30	5:13	6:11	4:27	6:47	4:10	6:55	4:31	6:26	5:17
12.....	4:55	6:07	5:31	5:12	6:12	4:26	6:47	4:10	6:55	4:32	6:25	5:18
13.....	4:56	6:05	5:32	5:10	6:14	4:25	6:48	4:10	6:55	4:34	6:24	5:19
14.....	4:57	6:03	5:34	5:08	6:15	4:24	6:49	4:11	6:54	4:35	6:22	5:21
15.....	4:59	6:01	5:35	5:06	6:16	4:23	6:50	4:11	6:54	4:36	6:21	5:23
16.....	5:00	6:00	5:36	5:05	6:18	4:22	6:50	4:11	6:53	4:37	6:20	5:24
17.....	5:01	5:58	5:38	5:03	6:19	4:21	6:51	4:11	6:53	4:39	6:18	5:25
18.....	5:02	5:56	5:39	5:01	6:20	4:20	6:52	4:12	6:52	4:40	6:16	5:27
19.....	5:03	5:54	5:40	5:00	6:22	4:19	6:52	4:12	6:51	4:41	5:15	5:28
20.....	5:04	5:52	5:41	4:58	6:23	4:18	6:53	4:13	6:51	4:42	6:13	5:29
21.....	5:06	5:50	5:43	4:56	6:24	4:18	6:54	4:13	6:50	4:44	6:12	5:30
22.....	5:07	5:48	5:44	4:55	6:25	4:17	6:54	4:13	6:49	4:45	6:10	5:32
23.....	5:08	5:46	5:45	4:53	6:27	4:16	6:55	4:14	6:48	4:46	6:09	5:33
24.....	5:09	5:45	5:47	4:52	6:28	4:15	6:55	4:15	6:47	4:48	6:08	5:34
25.....	5:10	5:43	5:48	4:50	6:29	4:15	6:55	4:15	6:46	4:49	6:06	5:35
26.....	5:12	5:41	5:49	4:49	6:30	4:14	6:56	4:16	6:46	4:51	6:04	5:37
27.....	5:13	5:39	5:51	4:47	6:32	4:14	6:56	4:17	6:45	4:52	6:02	5:38
28.....	5:14	5:37	5:52	4:46	6:33	4:13	6:56	4:17	6:44	4:53	6:01	5:39
29.....	5:15	5:35	5:53	4:44	6:34	4:13	6:57	4:18	6:43	4:55		
30.....	5:16	5:33	5:55	4:43	6:35	4:12	6:57	4:19	6:42	4:56		
31.....			5:56	4:41			6:57	4:20	6:40	4:58		

(3) BIG GAME HUNTING. It shall be unlawful for any person to hunt or shoot any deer and bear during the open season on any day during the open season before the time listed in the a.m. column, and after the time listed in the p.m. column in the following table:

HUNTING HOURS
Big Game

Period	C.S.T	
	A.M.	P.M.
September 1-17	5:00	6:15
September 18-October 1	5:15	6:00
October 2-9	5:30	5:45
October 10-16	5:30	5:30
October 17-25	5:45	5:15
October 26-November 6	6:00	5:00
November 7 through the day before the gun deer season	6:15	4:45
First day of gun deer season through December 31	6:30	4:30

(4) WILD TURKEY HUNTING. The hunting hours for wild turkeys shall be from ½ hour before sunrise to 12:00 noon for each day.

(5) EXCEPTIONS. There are no hunting hour restrictions for coyote, fox, raccoon and all wild animals for which no closed season is established, except during the gun deer season when the general hunting hours shall apply.

(6) PHEASANT HUNTING. Pheasant hunting hours shall close at 2:00 p.m. daily within the posted boundaries of the following properties be-

ginning the second day of the pheasant hunting season established in s. NR 10.01 (2) (c) and continuing for 13 consecutive days.

- (a) Allenton (Washington county)
- (b) Brooklyn (Dane and Green counties)
- (c) Collins (Manitowoc county)
- (d) Dunnville (Dunn county)
- (e) Goose Lake (Dane county)
- (f) Holland (Brown county)
- (g) Horicon (Dodge county)
- (h) Killsnake (Calumet and Manitowoc counties)
- (i) Little Scarboro — Kewaunee (Kewaunee county)
- (j) Mazomanie (Dane county)
- (jm) Muddy Creek (Dunn county)
- (k) New Munster (Kenosha county)
- (l) Theresa (Dodge and Washington counties)
- (m) Tichigan (Racine county)
- (n) Vernon (Waukesha county)
- (o) White River (Green Lake and Marquette counties)
- (p) Witwen (Sauk county)

Note: Special hunting hours for Bong state recreation area are established in s. NR 10.24.

History: 1-2-56; am. (2); cr. (2m), Register, August, 1956, No. 8, eff. 9-1-56; am. (2m), Register, August, 1957, No. 20, eff. 9-1-57; am. (2), (2m) and (3), Register, August, 1958, No. 32, eff. 9-1-58; r. and recr. Register, August, 1959, No. 44, eff. 9-1-59, am. (2), cr. (2m) Register, Sept. 1959, No. 45, eff. 10-1-59; am. (2) and r. (2m), Register, September 1960, No. 57, eff. 10-1-60; am. (2), cr. (2m), Register, September, 1961, No. 69, eff. 10-1-61; r. and recr. (2) and (2m), Register, August, 1962, No. 80, eff. 9-1-62; r. and recr. Register, August, 1965, No. 116, eff. 9-1-65; am. (3), emerg. eff. 9-5-65; am. (2), Register, March, 1966, No. 123, eff. 4-1-66; r. and recr. Register, August, 1966, No. 128, eff. 9-1-66; r. cr. (2); cr. (4) Register, September, 1966, No. 129, eff. 10-1-66; r. and recr. (2) and (3), Register, August, 1967, No. 140, eff. 9-1-67; renum. to be NR 10.06; r. (4), Register, June, 1970, No. 174, eff. 7-1-70; am.(3), Register,

Next page is numbered 113

August, 1971, No. 188, eff. 9-1-71; am. (3), Register, September, 1972, No. 201, eff. 10-1-72; am. (2), (3), Register, August, 1973, No. 212, eff. 9-1-73; am. (2), Register, September, 1973, No. 213, eff. 10-1-73; am. (3), Register, March, 1975, No. 231, eff. 4-1-75; emerg. am. (2) (d), eff. 9-24-75; am. (3), Register, October, 1975, No. 238, eff. 11-1-75; am. (2) (d) (eff. 6-1-76), am. (2) (c), Register, May, 1975, No. 245, eff. 8-15-76; am. (2) (d) and (3), Register, November, 1976, No. 251, eff. 12-1-76; am. (2) (a), Register, May, 1977, No. 257, eff. 6-1-77; r. and recr. (2) (d), Register, February, 1978, No. 266, eff. 3-1-78; am. (2) (c) and (e), Register, October, 1980, No. 298, eff. 11-1-80; am. (2) (c) and cr. (4) and (5), Register, November, 1982, No. 323, eff. 12-1-82; am. (2) (c) and cr. (6), Register, March, 1984, No. 339, eff. 4-1-84; am. (2) (d), Register, April 1985, No. 352, eff. 5-1-85; cr. (6) (jm), Register, October, 1986, No. 370, eff. 11-1-86.

NR 10.07 General hunting. (1) PROHIBITED METHODS. No person shall:

(a) *Aircraft.* Hunt with the aid of an airplane, including the use of an airplane to spot, rally or drive wild animals for hunters on the ground.

(b) *Devices.* 1. Place, operate or attend, spread, or set any net, pitfall, snare, spring gun, pivot gun, swivel gun, or other similar contrivance for the purpose of catching or which might catch, take or ensnare wild animals.

2. Use or possess any snare, trap or device designed or used for the purpose of driving rabbits out of their holes or dens.

(d) *Molesting.* Molest the nest or den of any squirrel.

(e) *Ferret.* Use or possess any ferret while hunting.

(f) *Retrieval.* Fail to make every reasonable effort to retrieve all wild animals killed or crippled; and until such effort is made, such wild animals shall be included in the daily bag.

(g) *Baiting.* 1. Place, use or hunt over bait contained within metal, paper, plastic, glass, wood or other nondegradable materials.

2. Except as established in s. NR 10.12 (1) (h), use any bait material for attracting wild animals other than fruit, vegetables, grains, pastry or liquid scent. All such solid material shall be confined to a hole in the ground measuring no more than 2 feet square.

3. Place or hunt over bait or liquid scent within 50 yards of any trail, road or campsite used by the public.

4. Exception: This subsection does not prohibit hunting over bait materials deposited by natural vegetation or found solely as a result of normal agricultural practices.

(h) *Salt.* Hunt by the use or aid of salt.

History: 1-2-56; am. (2), Register, August, 1957, No. 20, eff. 9-1-57; am. (5), Register, August, 1958, No. 32, eff. 9-1-58; r. and recr. (1) and (3), Register, August, 1960, No. 56, eff. 9-1-60; cr. (8), Register, September, 1961, No. 69, eff. 10-1-61; am. (1), Register, September, 1965, No. 117, eff. 10-1-65; r. (6), am. (7) (a), Register, August, 1966, No. 128, eff. 9-1-66; r. and recr. (2), Register, August, 1968, No. 152, eff. 9-1-68; renum. to be NR 10.07; am. (1), Register, June, 1970, No. 174, eff. 7-1-70; am. (2)(a), r. and recr. (3) and cr. (9)(a) and (b), Register, July, 1971, No. 187, eff. 8-1-71; am. (3)(a) and (b) and (9)(b), Register, August, 1971, No. 188, eff. 9-1-71; am. (1), (2)(b), and (9)(a), Register, August, 1972, No. 200, eff. 9-1-72; am. (9)(b), Register, August, 1973, No. 212, eff. 9-1-73; emerg. r. and recr. (9), eff. 8-2-74; r. and recr. (9), Register, December, 1974, No. 228, eff. 1-1-75; am. (3)(a), Register, January, 1975, No. 229, eff. 2-1-75; am. (7) (a), Register, October, 1975, No. 238, eff. 11-1-75; cr. (10), Register, May, 1976, No. 245, eff. 8-15-76; renum. (1) to be (1) (a), cr. (1) (b), r. (3) (a) to (c), renum. (3) (d) to be (3) and am. (9), Register, November, 1976, No. 251, eff. 12-1-76; renum. (1) (b) to be (1) (c) and am., am. (3) and r. and recr. (10), Register, May, 1977, No. 257, eff. 6-1-77; am. (1) (a), Register, December, 1977, No. 264, eff. 1-1-78; r. and recr. (10), Register, May, 1978, No. 269, eff. 6-1-78, renum. (1) (c) to be 10.001 (8) and (9) am. (8), Register,

Register, October, 1986, No. 370

NR 10

August, 1978, No. 272, eff. 9-1-78; r. and recr. Register, August, 1979, No. 284, eff. 9-1-79; r. and recr. (1) (g), Register, April, 1980, No. 292, eff. 5-1-80; r. (1) (c), Register, April, 1981, No. 304, eff. 5-1-81; r. and recr. (1) (g) 2., Register, April, 1982, No. 316, eff. 5-1-82.

NR 10.08 Possession of game. (1) **OPENING DAY LIMITS.** On the first day of the open season, no person may possess or control more than one daily bag limit of any game species for which a bag limit is established.

(2) **DAILY BAG.** No person may take more than one daily bag limit in any one day.

(3) **POSSESSION LIMIT.** No person may possess more than 2 daily bag limits unless otherwise authorized by the department.

(4) **FIELD POSSESSION LIMIT.** No person may possess more than one daily bag limit while at or between the place killed and the place to which the bag limit is taken.

Note: This rule does not authorize a person to take more than one daily bag limit. Further, it does not prohibit possession of double the daily bag limit when transporting game between a person's temporary abode and his or her permanent abode.

(5) **KILLING REQUIREMENTS.** Except as otherwise provided, no person may possess any live game. All game taken during the open season shall be killed immediately and made part of the daily bag.

History: 1-2-56; r. (2), Register, August, 1956, No. 8, eff. 9-1-56; r. and recr. (3), Register, August, 1968, No. 152, eff. 9-1-68; renum. to be NR 10.21; am. (3)(a) and (b), Register, June, 1970, No. 174, eff. 7-1-70; am. (3) (a), Register, August, 1973, No. 212, eff. 9-1-73; r. and recr. (3), Register, August, 1978, No. 272, eff. 9-1-78; renum. from NR 10.21, Register, September, 1983, No. 333, eff. 10-1-83; r. and recr. Register, September, 1985, No. 357, eff. 10-1-85.

NR 10.09 Guns, ammunition and other devices. (1) **PROHIBITED METHODS.** No person shall:

(a) *Shotshells.* 1. Slugs or balls. Possess or have in control, while hunting, any shotshells loaded with single slug or ball except during the open gun season for deer or bear.

2. Size. Possess or have in control, while hunting, shells containing shot larger than no. BB from June 1 through December 31, except during the open season established in s. NR 10.01 (1) when non-toxic shot no larger than size T may be used for hunting migratory game birds.

3. Game bird hunting. Hunt any game bird with a rifle or shotgun loaded with single ball or slug or shot larger than no. BB.

(b) *Incendiary shells.* Possess or have in control, while hunting, any shell, cartridge or ammunition known as tracer shells, or incendiary shells or cartridges. Distress flares are exempt from this section.

(c) *Guns and devices.* 1. Type. Hunt with any means other than the use of a gun discharged from the shoulder, bow and arrow or by falconry except:

a. Muzzle-loaders may be used for hunting as defined in s. NR 10.001 (17) and (18).

b. Hare, rabbit, squirrel, raccoon, fox, coyote, bobcat and unprotected wild animals may be hunted with .22 rim-fire handguns and pellet guns of .177 caliber or larger.

c. Deer may be hunted with handguns loaded with .357, .41 and .44 magnum caliber cartridges or any other caliber handgun chambered for commercially manufactured cartridges which produce a minimum muzzle energy of 1000 foot pounds. Such handguns shall have a minimum

Next page is numbered 115

barrel length of 5½ inches measured from the muzzle to the firing pin with the action closed. Handguns used for deer hunting are restricted to areas open to a firearm season. Hunters using such handguns may not possess any other gun while hunting deer.

Note: Persons under the age of 18 years, pursuant to s. 941.22, Stats., may not hunt with handguns. Hunters using handguns must comply with all state and federal laws respecting handguns, including s. 941.23, Stats., respecting concealment, and s. 29.224, Stats., respecting transportation. This rule only authorizes hunting deer with handguns in areas open to rifle hunting during the deer gun season.

d. Crossbows may be used by disabled individuals issued a permit under s. 29.104 (4), Stats.

2. Deer or bear hunting. Hunt any deer or bear with any .22 rim-fire rifle, 5 mm rim-fire rifle, .17 caliber center-fire rifle or .410 bore shotgun.

3. Possession. Possess any rifle larger than .22 rim-fire in areas wherein there is an open season for hunting deer with shotgun only unless such rifle is unloaded and enclosed within a carrying case.

(2) SPECIAL ONE-DAY RESTRICTION. During the 24-hour period prior to the opening date for hunting deer with guns, no person shall possess a gun wherein there is an open season for deer with guns unless the gun is unloaded and enclosed within a carrying case. Exceptions:

(a) Target shooting at established ranges.

(b) Hunting on licensed game farms and shooting preserves.

(c) Hunting migratory game birds during the open season.

(3) BOWS AND ARROWS. No person may:

(a) *Possession of strung bow.* Possess a bow while in, on, or traversing areas inhabited by deer during the open season for hunting deer from one-half hour after the close of hunting hours established in s. NR 10.06 (3) to one-half hour before opening of hunting hours unless such bow is unstrung or enclosed within a carrying case.

(b) *Special restrictions.* Use, possess or have under control while hunting, any poisoned or drugged arrow, arrow with explosive tips or any crossbow.

(c) *Arrow standards.* Use, possess or have under control while deer or bear hunting, any arrow with a metal broad-head blade less than seven-eighths of an inch in width. Such broad-head blades must be well-sharpened.

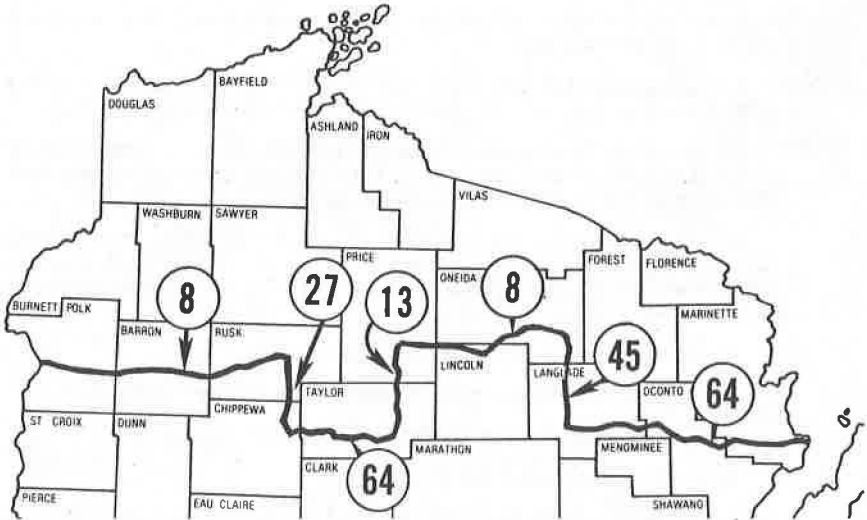
(d) *Bow size.* Hunt deer or bear with a bow having a pull of less than 30 pounds.

History: 1-2-56; am. (6), Register, August, 1956, No. 8, eff. 9-1-56; am. (3), (4), (5), (6), Register, August, 1957, No. 20, eff. 9-1-57; am (4) and (5), Register, August, 1958, No. 32, eff. 9-1-58; r. and recr. (4), (5), (6), and r. (7), Register, August, 1959, No. 44, eff. 9-1-59; am. (2), Register, August, 1960, No. 56, eff. 9-1-60; am. (2), Register, August, 1961, No. 68, eff. 9-1-61; r. (1); am. (3); r. and recr. (5), Register, August, 1963, No. 92, eff. 9-1-63; am. (3), Register, August, 1966, No. 128, eff. 9-1-66; renum. to be NR 10.09; am. (6), Register, June, 1970, No. 174, eff. 7-1-70; am. (4) and (5), Register, August, 1973, No. 212, eff. 9-1-73; am. (4), Register, August, 1975, No. 236, eff. 9-1-75; am. (6), Register, May, 1976, No. 245, eff. 8-15-76; r. and recr. (4), Register, May, 1978, No. 269, eff. 6-1-78; r. and recr., Register, August, 1979, No. 284, eff. 9-1-79; r. and recr. (1) (c), Register, April, 1982, No. 316, eff. 5-1-82; cr. (1) (c)2. and 3. and (3), Register, September, 1983, No. 333, eff. 10-1-83; am. (1) (a) 2. and (c) 1. a., Register, September, 1985, No. 357, eff. 10-1-85.

NR 10

NR 10.10 Deer and bear hunting. (1) PROHIBITED METHODS. No person shall hunt deer or bear by any of the following methods:

(b) *Dogs.* With the aid of dogs, except that dogs may be used for hunting bear during the season established in s. NR 10.01 (3) (g) 2. in that portion of the state north of the highways shown in the following map:



(2) **ILLEGAL GAME.** Any deer killed during the open season for hunting deer with bow and arrow showing evidence that it was shot with a firearm shall be an illegal game animal and no person may have such animal in possession.

History: 1-2-56; am. (2), Register, August, 1963, No. 92, eff. 9-1-63; am. (2), Register, August, 1966, No. 128, eff. 9-1-66; renum. to be NR 10.10, Register, June, 1970, No. 174, eff. 7-1-70; r. and recr. Register, August, 1972, No. 200, eff. 9-1-72; emerg. am. (2), and cr. (6) to (11), eff. 8-2-74; am. (2), cr. (6) to (11), Register, December, 1974, No. 228, eff. 1-1-75; am. (7) and r. (9), Register, May, 1976, No. 245, eff. 8-15-76; am. (1), (7) and (8), r. (5) and (6), Register, May, 1977, No. 257, eff. 6-1-77; r. and recr. Register, May, 1978, No. 269, eff. 6-1-78; r. (1) (a), Register, April, 1981, No. 304, eff. 5-1-81; (2) renum. from NR 10.11 (2), Register, September, 1983, No. 333, eff. 10-1-83; r. and recr. (1) (b), Register, September, 1984, No. 345, eff. 10-1-84; am. (2), Register, September, 1985, No. 357, eff. 10-1-85; am. (1) (b), Register, June, 1986, No. 366, eff. 7-1-86.

NR 10.101 Bear hunting. (1) PROHIBITED METHODS. No person may:

(a) *Dennded bear.* Hunt or shoot a bear in a den.

(b) *Restricted areas.* Hunt bear in any dump or sanitary landfill.

Register, June, 1986, No. 366

(c) *Adult bear with cubs.* Shoot, shoot at or kill an adult bear accompanied by a cub or cubs.

(2) **DOG PERMIT.** (a) *Permit requirement.* No person may use a dog to hunt bear without being in possession of a bear-dog permit and valid state hunting license.

(b) *Permit application procedures.* 1. Application forms supplied by the department shall be completed and submitted by the applicant.

2. It shall be unlawful for any person to submit an application containing false information.

(c) *Permit issuance procedures.* 1. Permits shall be issued only to persons possessing a valid Wisconsin hunting license.

2. Permits are not transferable and shall not be altered or defaced.

3. Permits are valid only during the season of issuance and for the zone specified.

4. Duplicate permits may be issued to replace lost or destroyed permits.

(3) **DOG USE RESTRICTIONS.** (a) *Identification.* No person shall hunt or pursue bear with any dog unless such dog is tattooed or wears a collar with the owner's name and address attached.

(b) *Training.* The training of dogs by pursuing wild bear is prohibited except July 10 through August 31.

Note: Bear dog trials and training are regulated by ch. NR 17.

(c) *Pack size.* No more than 6 dogs in a single pack may be used to pursue bear regardless of the number of bear hunters assisting the bear harvest permittee and regardless of the dog ownership.

Note: Only a bear hunting licensee with a bear harvest permittee may pursue bear during the open season on bear.

(d) *Dog replacement.* Until the maximum of 6 dogs are released in pursuit of a bear, dogs may be added to the pack. However, no dogs engaged in the pursuit of such bear may be replaced by another dog.

(e) *Bait use.* Persons hunting bear with dogs may use bait in accordance with s. NR 10.07 (1) (g) during the season established in s. NR 10.01 (3) (g) 2.

Note: This rule does not permit a person to hunt bear over bait without using dogs as a hunting aid.

(4) **BEAR CARCASS TAGS.** (a) *Validation.* Any person killing a bear shall immediately validate the carcass tag by slitting the mark designating the month, day, time of kill and bear sex.

(b) *Attachment.* Immediately following validation, the carcass tag shall be attached to the bear at any location on the bear.

(c) *Removal and retention.* A bear carcass tag attached under par. (b) and department registration tag may be removed from a gutted carcass at the time of butchering or when prepared by a licensed taxidermist, but

NR 10

the person who killed or obtained the bear shall retain all tags until the meat is consumed.

History: Cr. Register, May, 1978, No. 269, eff. 6-1-78; cr. (1) (b)5., Register, August, 1979, No. 284, eff. 9-1-79; r. and recr. (1) (b) and (3) (b), Register, April, 1980, No. 292, eff. 5-1-80; am. (3) (b), Register, July, 1985, No. 355, eff. 8-1-85; am. (intro.), cr. (1) (c), (3) (e) and (4), r. and recr. (3) (c), Register, June, 1986, No. 366, eff. 7-1-86; am. (2) (c) 3., Register, July, 1987, No. 379, eff. 8-1-87.

NR 10.102 Bear hunting permits. (1) **HARVEST LEVEL AND PERMIT STANDARDS.** (a) *Permit quota.* The department shall issue no more than 1,730 bear harvest permits for the 1987 season. The number of permits per hunting zone is as follows:

<u>Hunting Zones</u>	<u>Permits</u>
A	1,380
B	260
C	90

(b) *Application procedure.* Application for harvest permits shall be on forms provided by the department. Applicants shall indicate their zone preference. Applications shall be postmarked no later than the Friday nearest June 10 or received by the department license section, 101 South Webster, P.O. Box 7924, Madison, WI 53707 no later than 4:30 p.m. on that Friday each year.

(c) *Permit issuance.* The department shall select successful applicants and issue permit approval notices no later than July 10 of each year. The department may reissue a permit if the permit is returned undelivered by the postal authorities or if the applicant fails to or cannot comply with s. 29.1085, Stats. Selection shall be by random drawing.

(d) *Fees.* A successful applicant shall submit the appropriate permit fee established by s. 29.092 (2) (kg) or (kr), Stats., to the department before receiving a harvest permit. The fees shall be mailed and postmarked no later than the Friday nearest July 25 or received by the department license section, 101 South Webster, P.O. Box 7924, Madison, WI 53707 no later than 4:30 p.m. on that Friday each year.

(e) *Permit attachment.* The bear harvest permit shall be attached to the bear hunting license by the applicant immediately upon receipt.

(2) **BEAR PURSUIT.** No licensee may pursue a bear by any method unless that person holds a valid bear harvest permit or is assisting a person who holds a valid bear harvest permit issued under s. 29.1085, Stats.

History: Cr. Register, June, 1986, No. 366, eff. 7-1-86; am. (1) (a) to (d), Register, July, 1987, No. 379, eff. 8-1-87.

NR 10.103 Deer hunting. (1) **TAGS.** A one-piece back and carcass tag shall be issued with each hunting license and shall remain intact until the hunter kills a deer.

(2) **VALIDATION.** Any person who kills a deer shall immediately separate the issued carcass tag from the back tag and validate the carcass tag by slitting the mark designating the month, day, time of kill and type of Register, July, 1987, No. 379

deer. Failure to completely validate the carcass tag renders possession of the deer illegal and the carcass tag invalid.

Note: The carcass tag attachment procedures are also provided in s. 29.40 (2), Stats.

History: Cr. Register, Register, September, 1983, No. 333, eff. 10-1-83; r. and recr. Register, September, 1985, No. 357, eff. 10-1-85; renum. from NR 10.102, Register, June, 1986, No. 366, eff. 7-1-86.

NR 10.104 Deer hunting permits. (1) FINDING. The natural resources board finds that an additional harvest of deer is necessary to reduce the deer herd to the overwinter population goals established in s. NR 10.01 (3) (e) 9. e. and properly manage the deer herd in the state.

Next page is numbered 119

(2) **APPLICATION PROCEDURE.** Permits shall be in accordance with ss. 29.107 and 29.108, Stats., issued to any person in possession of a valid current Wisconsin deer hunting license applying in the following manner:

(a) *Limit.* No person may submit more than one application.

(b) *Form.* Application forms supplied by the department shall be completed and submitted by the applicant.

(c) *Application deadline.* Applications shall be postmarked no later than the Friday nearest October 1 or received by the department license section, 101 South Webster, Box 7924, Madison, WI 53707, no later than 4:30 p.m. on that Friday each year.

(3) **PERMIT ISSUANCE.** Upon receipt of proper application, the department shall issue permits in the following manner:

(a) *Initial permit.* Successful applicants for hunter's choice or antlerless permits shall be determined by random selection from all eligible applications received for each deer management unit. Permits remaining unissued for any deer management unit after all initial applications have been processed may be issued by the department on a first-come, first-served basis, in accordance with any statutorily established landowner preference permit issuance system, or as established by par. (b).

(b) *Second permit.* If the number of hunter's choice or antlerless permits in any management unit exceeds the number of applications for such permits, the department may issue the remaining permits available for that unit as antlerless deer hunting permits only to its successful initial deer hunting permit applicants. Permittees to be issued the second permit shall be randomly selected in accordance with any statutorily established landowner preference permit issuance system.

(4) **PERMIT VALIDATION.** Validation decals numbered to correspond with the permit shall be issued to each successful applicant. The permit holder shall affix a validation decal to his or her current deer registration stub and corresponding back tag immediately upon receipt.

(5) **PERMIT AUTHORITY.** No person may hunt antlerless deer in deer management units described as such in s. NR 10.01 (3) (e) unless he or she possesses a current validated deer hunting permit.

(6) **BAG LIMIT.** Each issued deer hunting permit shall authorize the use of the holder's current valid Wisconsin deer hunting license, back tag and carcass tag for the killing of one deer in the deer management unit designated on the permit as follows:

(a) *Hunter's choice deer hunting permit.* Valid for the taking of one deer of either sex or age, except on Chambers Island in Door County where the bag limit shall be one antlerless deer or one buck deer with a forked antler as indicated on the permit.

(b) *Antlerless deer hunting permit.* Valid for the taking of one antlerless deer only.

History: Cr. Register, October, 1957, No. 22, eff. 11-1-57; r. (1), (2) and (3) and recr. (1) and (2), Register, August, 1958, No. 32, eff. 9-1-58; am. (2), Register, August, 1959, No. 44, eff. 9-1-59; r. Register, August, 1962, No. 80, eff. 9-1-62; recr. Register, August, 1963, No. 92, eff. 9-1-63; am. (1), (2), (5) and (6), Register, August, 1964, No. 104, eff. 9-1-64; emergency rule cr. (7), eff. 10-17-64; am. (1), (5) and (6); cr. (7), Register, August, 1965, No. 116, eff. 9-1-65; am. (5) and (6), Register, August, 1966, No. 128, eff. 9-1-66; emerg. am. (5), eff. 9-1-67; am. (5)

NR 10

and (6) Register, August, 1968, No. 152, eff. 9-1-68; am. (1), (5) and (6), Register, August, 1969, No. 164, eff. 9-1-69; renum. to be NR 10.115, Register, June, 1970, No. 174, eff. 7-1-70; r. (5), and am. (7), Register, August, 1971, No. 188, eff. 9-1-71; cr. (5) and (8), r. and recr. (6) and (7), Register, November, 1976, No. 251, eff. 12-1-76; am. (6), Register, August, 1978, No. 272, eff. 9-1-78; r. and recr. (1), (2) and (4), Register, August, 1979, No. 284, eff. 9-1-79; r. (1), Register, August, 1980, No. 296, eff. 9-1-80; emerg. r. and recr. eff. 9-30-83; r. and recr., Register, October, 1983, No. 334, eff. 11-1-83; r. and recr. (2) to (6), Register, October, 1984, No. 346, eff. 11-1-84; am. (1), (3) (a) and (5), r. and recr. (3) (b) and (6), r. (3) (c), Register, September, 1985, No. 357, eff. 10-1-85; renum. from NR 10.115, Register, June, 1986, No. 366, eff. 7-1-86; r. and recr. (2) (c), Register, August, 1986, No. 368, eff. 9-1-86.

NR 10.105 Transportation of deer and bear. No person may transport any deer or bear in or on any motor-driven vehicle from the time such deer or bear is killed to the time it is lawfully registered pursuant to s. NR 10.106 unless the deer or bear is carried openly exposed and in such a manner so that the deer or bear tag attached to the deer or bear cannot be handled or manipulated by any occupant of the vehicle.

History: Cr. Register, August, 1960, No. 56, eff. 9-1-60; renum. to be NR 10.19, Register, June, 1970, No. 174, eff. 7-1-70; correction made under s. 13.93 (2m) (b) 7, Stats., renum. to be NR 10.103, Register, September, 1984, No. 345, eff. 10-1-84; renum. from NR 10.103 and am. Register, June, 1986, No. 366, eff. 7-1-86.

NR 10.106 Recording deer and bear. (1) **CARCASS CONDITION AND TRANSPORTATION.** Deer and bear shall be intact except they may be field dressed. These animals or animal parts may not be removed from the area specified in this section unless exhibited, registered and tagged.

(2) **EXHIBITION AND REGISTRATION.** Each person who has killed a deer during the open seasons for hunting deer with guns or bear during the open seasons for hunting bear with guns or bows shall exhibit and register the deer with the deer carcass tag attached as required by s. 29.40 (1), Stats., and s. NR 10.103, or the bear with the bear carcass tag attached as required by ss. 29.1085 (5), Stats., and s. NR 10.101(4) at an authorized registration station as follows:

(a) *Gun license deer.* Gun license deer shall be registered within the open season zone in which the deer was killed no later than 5:00 p.m. of the first day following the season's close.

(b) *Special permit deer.* Party permit deer or antlerless deer taken under the authority of a hunter's choice permit shall be registered within the deer management unit in which the deer was killed no later than 5:00 p.m. of the first day following the season's close unless transported on federal or state highways directly to the authorized registration station in an adjoining deer management unit.

(c) *Lake Superior islands deer.* Any gun killed deer taken on any of the islands in the outlying waters of Lake Superior in Ashland and Bayfield counties shall be registered within the deer management unit in which the deer was killed or within the city of Bayfield no later than 5:00 p.m. of the first day following the close of such season.

(d) *Archer license deer.* Archer license deer shall be registered within the county in which the deer was killed or adjoining county no later than 5:00 p.m. of the day after it was killed.

(e) *Bear license (bow and gun).* Bear shall be registered within the county in which the bear was killed or adjoining county no later than 5:00 p.m. of the day after it was killed.

Register, August, 1986, No. 368

(3) **REGISTRATION TAGGING.** (a) *Bear.* Upon verification of license information, the station operator shall lock a registration tag to the bear or bear part.

(b) *Deer.* For deer, the operator shall:

1. Complete and retain the registration portion of the hunter's license; and

2. Lock a registration tag to the deer or deer part.

3. Remove the validation portion of the carcass tag.

Note: The portion of the deer carcass tag remaining attached to the animal contains a number corresponding to the registrant's hunting license and backtag.

History: Cr. Register, June, 1986, No. 366, eff. 7-1-86.

NR 10.116 Deer hunting hunter's choice permit. History: Cr. Register, August, 1980, No. 296, eff. 9-1-80; am. (5), Register, September, 1982, No. 321, eff. 10-1-82; am. (5), Register, July, 1985, No. 355, eff. 8-1-85, r. Register, September, 1985, No. 357, eff. 10-1-85.

NR 10.117 Deer season modification. (1) **POWERS.** The secretary of the department may, upon making the findings in sub. (2), extend the gun deer season for any deer management unit or any group of deer management units to reduce or maintain the deer population to the overwinter population goals established in s. NR 10.01 (3) (e) 9. e.

(2) **FINDING.** The secretary shall, prior to exercising powers under sub. (1), find:

(a) It is unlikely the deer population for the deer management unit will be reduced to or maintained at the overwinter population goals established in s. NR 10.01 (3) (e) 9. e. during the established gun deer season. A minimum of 2 days of the gun deer season have been completed and the harvest data available has been reviewed and considered by the department;

(b) It is likely that a failure to reduce the deer population to the overwinter population goals in the unit will result in increased deer damage to commercial seedings or crops on agricultural lands, nurseries or orchards or a waste of the resource.

(3) **NOTICE.** Modification by the secretary under sub. (1) shall become effective upon issuance of an order and publication in the official state newspaper. In addition, a copy of the order shall be provided to newspapers in the area affected and to all legislators.

History: Cr. Register, September, 1985, No. 357, eff. 10-1-85.

NR 10.12 Migratory game bird hunting. (1) **PROHIBITED METHODS.** No person shall hunt any migratory game bird by any of the following methods:

(a) *Sinkbox.* From or by means, aid or use of a sinkbox or any other type of low floating device, having a depression affording the hunter a means of concealment beneath the surface of the water.

(b) *Boats.* From any motor or craft other than those propelled by paddle, oar or pole. When motors or sails are attached to the boat, the motor shall be completely shut off and the sail furled, and the boat's progress stopped before a firearm may be loaded.

- (c) *Structures.* From any pier, dam, dock or similar structure.
- (d) *Rallying.* By the use or aid of any water, air or motor-driven land conveyance used for the purpose of or resulting in stirring up, driving or rallying.
- (e) *Bird calls.* By the use or aid of recorded or electrically amplified bird calls or sounds or imitations thereof.

Next page is numbered 121.

(f) *Live decoys.* By using directly or indirectly any live tame or captive ducks or geese for decoy purposes regardless of the distance intervening between any such live decoys and the position of the hunter. All live tame or captive ducks and geese shall be removed for a period of 10 consecutive days prior to hunting, and confined within an enclosure which substantially reduces the audibility of their calls and totally conceals these live birds from the sight of migratory waterfowl.

(g) *Decoy use.* By the use or aid of decoys which are: placed beyond 200 feet from the blind or cover in which the hunter is located. In addition, it is unlawful to:

- a. Place in the water prior to one hour before opening hunting time.
- b. Leave in the water unattended.
- c. Leave in the water more than 20 minutes after the close of hunting time.

(h) *Baiting.* 1. By the use or aid of salt or shelled or shucked or unshucked corn, wheat or other grains or other feed or means of feeding similarly used to lure, attract or entice such birds to, on, or over the area where hunters are attempting to take them. A baited area is considered to be baited for 10 days after the removal of the bait.

2. This subsection shall not be construed to apply to propagating, scientific or other operations in accordance with the terms of lawfully issued state and federal permits, or to the taking of birds over salt blocks, properly shocked corn, standing crops (including aquatics), grains found scattered solely as a result of normal agricultural practices, flooded standing crops or flooded harvested crop lands, or to the feeding of migratory game birds at any time not in connection with hunting.

(2) **POSSESSION.** No person shall possess any live or crippled migratory game bird reduced to possession by means of hunting. Such bird shall be immediately killed and become a part of the daily bag limit.

(3) **OPEN WATER RESTRICTIONS.** No person shall hunt waterfowl or coot in open water from any blind which may include any boat, canoe, raft, contrivance or similar device except:

(a) *Upper Mississippi river.* Blinds in any of the waters of the Mississippi river, the St. Croix river, and Lake St. Croix, and their bays, bayous and sloughs wherein they border on the counties of Buffalo, Crawford, La Crosse, Pepin, Pierce, St. Croix, Trempealeau and Vernon and in any of the inland lakes of these counties, provided such blinds are set, placed or located not more than 100 feet from any shoreline. Such blinds shall, in all instances, be securely anchored to the place or spot where they are to be used and shall be removed from such location at the conclusion of hunting hours each day.

(b) *Big Green Lake, Lake Superior and Lake Michigan.* Blinds in any of the waters of Big Green Lake in Green Lake county and the outlying waters of Lake Superior and Lake Michigan excluding Green Bay under the jurisdiction of the state of Wisconsin beyond 500 feet of any shoreline of said lakes and beyond 500 feet of any natural growth of vegetation rooted to the bottom and extending above the water surface of such height as to offer whole or partial concealment for a hunter.

(c) *Grant County and Lake Pepin.* Blinds in any waters of the Mississippi river, wherein they border Grant county and Lake Pepin wherein they border Pepin, Pierce and Buffalo counties. Such blinds shall, in all instances, be securely anchored to the place or spot they are to be used, and shall be removed from such location at the conclusion of the hunting hours each day.

(d) *Lake Winnebago.* Blinds in any of the waters of Lake Winnebago wherein they border Calumet, Fond du Lac and Winnebago counties and any of the waters of Petenwell Flowage north of state highway 21 and south of state highway 73, if more than:

1. Fifteen hundred feet from any shoreline, including islands, for the purpose of taking, catching, killing and shooting at migratory game birds during the season prescribed in s. NR 10.01 (1) (b).

2. Five hundred feet from any shoreline, including islands, for the purpose of taking, catching, killing and shooting at scaup ducks during the season prescribed in s. NR 10.01 (1) (c).

3. Such blinds may include any boat, canoe, raft or similar device which shall in all instances be securely anchored to the place or spot where they are to be used, and shall be removed from such location at the conclusion of the hunting hours each day.

(e) *Green Bay.* Blinds in any of the waters of Green Bay beyond 1,000 feet of the west shoreline or natural growth of vegetation rooted to the bottom and extending above the water surface of such height as to offer whole or partial concealment for a hunter and blinds in any of the waters of Green Bay beyond 500 feet of the east shoreline or its associated natural vegetation. The shipping channel is the boundary line between east and west.

(4) SPECIAL BLIND RESTRICTIONS. (a) 1. No person may hunt waterfowl except from a blind during the Canada goose open season within the area described in s. NR 10.01 (1) (i) or hunt geese on any private land except from a blind within the area described in s. NR 10.01 (1) (t).

Note: The area described is the Horicon Intensive Management Zone and the Theresa Zone.

2. No more than 2 hunters shall occupy any blind at one time nor shall any person hunt waterfowl from a blind placed within 200 yards of any other blind occupied by one or more waterfowl hunters or within 100 yards of the boundary of the property on which such blind is located.

3. It is unlawful for any person or persons to hunt from or to permit any other person or persons to hunt from any blind situated on any 20-acre parcel of land, or residuary parcel thereof of less than 20 acres and more than 10 acres, owned, leased, occupied, or controlled by said person, while any other person or persons, whether with or without permission, are hunting from any other blind situated on the same 20-acre parcel of land or on the same residuary parcel thereof. However, the owner, occupant or lessee of a tract of land which is too small to meet the foregoing spacing requirements and which was partitioned by an instrument executed and recorded before January 1, 1961, may place one blind on such tract at the approximate center thereof.

4. No blind shall be placed within 75 yards of the boundary of the Horicon national wildlife refuge.

5. Retrieving downed birds shall be permitted outside blinds.

6. For the purpose of this subsection, "blind" means any framed enclosure or pit not more than 15 feet in its greatest dimension and camouflaged to provide concealment to hunters within.

(5) **TAKING METHODS.** No person shall hunt any migratory bird:

(a) *Guns and devices.* With a trap, snare, net, rifle, pistol, crossbow other than in s. 29.104, Stats., swivel gun, punt gun, battery gun, machine gun, fishhook, poison, drug, explosive, stupefying substance or shotgun of a larger bore than a no. 10 gauge.

(b) *Shotgun capabilities.* With any automatic-loading or hand-operated repeating shotgun capable of holding more than 3 shells the magazine of which has not been cut off or plugged with a one-piece filler incapable of removal without disassembling the gun so as to reduce the capacity of said gun to not more than 3 shells at one time in the magazine and chamber combined.

(c) *Legal means.* By any means other than a shotgun fired from the shoulder or a bow and arrow, or by falconry.

(d) *Non-toxic shot requirements.* While hunting waterfowl and coot within any area of the state, no person may:

1. Take, catch, kill or pursue waterfowl and coot with any shotshell loaded with any material other than nontoxic shot.

2. Possess any shotshell loaded with any material other than nontoxic shot.

Note: Muzzle-loading firearms are not restricted by this rule because shotshells are not part of their mechanism.

(6) **TAGGING.** No person may give, put or leave migratory game birds at any place, other than at that person's permanent abode, or in the custody of another person unless the birds are tagged individually or collectively with tags bearing the following information:

(a) The hunter's signature,

(b) The hunter's address,

(c) The total number of birds tagged, by species, and

(d) The dates the birds were killed.

Note: Tagging is required if the birds are being transported by another person for the hunter, or if the birds have been left for cleaning, storage (including temporary storage), shipment, or taxidermy services.

(7) **DRESSING.** No person may completely dress any migratory game bird and then transport the bird from the field. The head or one fully feathered wing shall remain attached to all migratory game birds being transported from the field to the person's permanent abode or a preservation facility.

(8) **SHIPMENT.** No person may ship migratory game birds unless the package is marked on the outside with:

(a) The name and address of the person sending the birds,

(b) The name and address of the person to whom the birds are being sent, and

(c) The number of birds, by species, contained in the package.

(9) **IMPORTATION.** (a) One fully-feathered wing shall remain attached to all migratory game birds being transported between the port of entry and the possessor's permanent abode or to a preservation facility.

(b) No person may import migratory game birds belonging to another person.

Note: Violation of state migratory game bird regulations is also a violation of federal regulations. Importation restrictions do not prohibit the importation of legally taken, fully feathered migratory game birds for mounting purposes by a taxidermist holding a valid federal permit and licensed by the U.S. department of agriculture to decontaminate birds.

History: 1-2-56; am. (2) (c), (3) (a), (4), (5) (c), Register, August, 1956, No. 8, eff. 9-1-56; am. (1) (e) and (2) (c) and r. (5) (b), Register, August, 1958, No. 32, eff. 9-1-58; am. (1) (b); r. and recr. (1) (d); cr. (1) (f) and (g); am. (5) (a), Register, September, 1960, No. 57, eff. 10-1-60; r. and recr. (1) (f), Register, August, 1961, No. 68, eff. 9-1-61; r. and recr. (1) (f), Register, September, 1963, No. 93, eff. 10-1-63; r. (5) (c) Register, August, 1965, No. 116, eff. 9-1-65; am. (5) (a), Register, September, 1965, No. 117, eff. 10-1-65; am. (1) (f), Register, September, 1966, No. 129, eff. 10-1-66; am. (2) (b); cr. (2) (d), (e) and (f), Register, August, 1967, No. 140, eff. 9-1-67; emer. am. (1) (f), eff. 9-1-67; am. (2) (b) and (e), Register, August, 1968, No. 152, eff. 9-1-68; emerg. am. (1) (f), eff. 9-30-68; emerg. am. (2) (c), eff. 10-11-68, emerg. am. (1) (f) and (2) (c), eff. 8-30-69; am. (1) (f) and (2) (c), Register, November, 1969, No. 167, eff. 12-1-69; renum. to be NR 10.12, Register, June, 1970, No. 174, eff. 7-1-70; am. (2) (d) and (e), and r. (f), Register September 1970, No. 177, eff. 10-1-70; am. (2) (b), Register, September, 1971, No. 189, eff. 10-1-71; emerg. am. (1) (f) eff. 10-10-72; emerg. am. (2) (a), eff. 9-24-75; am. (2) (a), Register, June, 1976, No. 246, eff. 7-1-76; am. (2), Register, January, 1977, No. 253, eff. 2-1-77; am. (5), Register, December, 1977, No. 264, eff. 1-1-78; r. (2)(a), r. and recr. (2)(c), and cr. (5)(b), Register, February, 1978, No. 266, eff. 3-1-78; r. and recr. (1) to (4) and (5) (a), cr. (5) (intro.), renum. (5) (b) to be (5) (d), Register, May, 1978, No. 269, eff. 6-1-78; r. and recr. (3)(d) and (5)(d) 2., Register, December, 1978, No. 276, eff. 1-1-79; r. and recr. (1) (g), Register, August, 1979, No. 284, eff. 9-1-79; r. and recr. (3) (b), Register, April, 1980, No. 292, eff. 5-1-80; am. (3) (d) 1. and 2., Register, June, 1981, No. 306, eff. 7-1-81; emerg. r. and recr. (5) (d), eff. 9-12-81; r. and recr. (5) (d), Register, March, 1982, No. 315, eff. 4-1-82; am. (3) (d) (intro.), Register, April, 1982, No. 316, eff. 5-1-82; am. (5) (d) 2.b., Register, June, 1984, No. 342, eff. 7-1-84; am. (3) (b), cr. (3) (e) and r. and recr. (4) (a) 1., Register, April, 1985, No. 352, eff. 5-1-85; am. (1) (b), (f) and (h) 1., (5) (d) 2.c. and d., r. and recr. (5) (a), cr. (6) to (9), Register, September, 1985, No. 357, eff. 10-1-85; renum. (2)(d)2.d. to be 2.e. and cr. (2)(d)2.d., Register, January, 1986, No. 361, eff. 3-1-86; emerg. r. and recr. (5) (a) 2. d., eff. 9-12-86; r. and recr. (5) (d), Register, January, 1987, No. 373, eff. 2-1-87.

NR 10.13 Furbearing animals. (1) PROHIBITED METHODS. No person may:

(a) *Hunting.* Hunt any beaver, fisher, mink, muskrat, beaver, or otter with the aid of any spear, gun or dog.

(b) *Trapping.* 1. Traps. Set out or place traps, whether set or sprung, during the closed season.

2. Bait or scent. Set out or place any bait or scent for attracting furbearing animals during the closed season. During the open season, no person may use sight exposed bait consisting of feathers, animal flesh, fur, hide or entrails within 25 feet of any trap.

3. Trap limit. Set, place or operate more than 75 traps of any kind for the purposes of capturing furbearing animals.

4. Water sets. Take, capture or kill, or attempt to take, capture, or kill any furbearing animals at any time by means of water sets except during that period when and in those areas where there is an open season for trapping muskrat, beaver, or otter.

5. Trap placement. Set any trap or traps at any time within 15 feet of any beaver house or beaver dam.

6. Trap use. It shall be unlawful for any person to set, place, operate or possess while on or adjacent to waters of this state, any trap other than a steel-jawed trap or live traps for the purpose of taking, capturing, or killing fur-bearing animals. Such live traps shall be constructed so that not more than one animal can be taken or captured in any single trap setting.

7. Artificial structures. No person shall construct or place on the ice of any of the waters of this state any artificial house or den for the purpose of taking, catching, or killing any fur-bearing animals, or place or set therein any trap or traps of any kind which might take, catch, or kill fur-bearing animals.

8. Killer traps. It shall be unlawful for any person to set, place, or operate except as a waterset any killer type trap of the conibear type that is larger than 7" x 7".

9. Steeljawed traps. It shall be unlawful for any person to set, place or operate any steel jaw trap with a spread width of more than 8 inches.

10. Toothed traps. It shall be unlawful for any person to set, place or operate any steel jawed trap with teeth except as a water set.

11. Minimum waterset. Except when the muskrat and mink season is open, it shall be unlawful for any person to set, place or operate any waterset smaller than 5½" jaw spread for steel jaw traps and 6¾" x 6¾" for killer traps of the conibear type during the beaver and otter season.

12. Killer trap placements. No person may set, place or operate any killer trap of the conibear type greater than 6" x 6" or 6" in diameter in the following locations:

a. Within 3 feet of any federal, state or county road rights-of-way culvert unless completely submerged in water.

b. Within 3 feet of any woven or welded wire mesh type fence.

c. Within 100 yards of any building devoted to human occupancy without the owner's consent.

(2) MOLESTING. While hunting or trapping, no person shall:

(a) *Raccoon*. Molest any raccoon den or den trees.

(b) *Mink*. Molest any mink den.

(c) *Muskrat and beaver*. Molest any muskrat house, muskrat feeding house, beaver house or beaver dam.

(3) TRAPPING HOURS. (a) *Legal time period*. The trapping hours shall be from 6:00 a.m. to 7:00 p.m. (CST).

(b) *Illegal time period*. It shall be unlawful for any person to set or reset any trap or traps or attend any trapline from 7:00 p.m. to 6:00 a.m. (CST).

(c) *Special checking period*. All dry land sets shall be checked and animals therein removed at least once each day.

History: 1-2-56; am. (1), Register, August, 1962, No. 80, eff. 9-1-62; r. and recr. (1) and (3), Register, August, 1964, No. 104, eff. 9-1-64; r. and recr. (3), Register, August, 1966, No. 128, eff. 9-1-66; renum. to be NR 10.13; am. (3), Register, June, 1970, No. 174, eff. 7-1-70; am. (1), Register, July, 1971, No. 187, eff. 8-1-71; am. (3), Register, August, 1975, No. 236, eff. 9-1-75; emerg. am. (1), eff. 4-3-76; r. and recr. Register, September, 1979, No. 285, eff. 10-1-79; r. and

recr. (1) (b) 5., Register, October, 1980, No. 298, eff. 11-1-80; am. (1) (b) 2., Register, May, 1983, No. 329, eff. 6-1-83; am. (1) (intro.) and (b) 2., Register, September, 1983, No. 333, eff. 10-1-83; (1) (b) 6. to 12. renum. from NR 10.14 (2) to (8), Register, September, 1984, No. 345, eff. 12-1-84; am. (1) (a) and r. and recr. (1) (b) 5., Register, August, 1986, No. 368, eff. 9-1-86.

NR 10.145 Recording of bobcat. (1) TAGS AND PERMITS. (a) *Permit and tag requirement.* No person shall hunt or trap or attempt to hunt or trap any bobcat (wildcat) unless having first applied for and received, from the department, a special bobcat permit and tag.

(b) *Application deadline.* Applications for bobcat permits and tags shall be postmarked no later than the friday nearest October 1 or received by the department license section, 101 South Webster, Box 7924, Madison, WI 53707, no later than 4:30 p.m. on that Friday each year.

Next page is numbered 122-5.

(c) *Permit display.* Such permit shall be attached to each person's valid hunting or trapping license before hunting or trapping any bobcat.

(d) *Permit identification.* Each permit shall be numbered to correspond to the applicant's current hunting or trapping license and show the applicant's name and bobcat tag number.

(e) *Tag limit.* No person may apply for more than one bobcat tag per season.

(2) TAGGING PROCEDURE. (a) *Tag placement.* Each person shall immediately upon possessing a bobcat, affix a valid tag, issued by the department, through the opening of the mouth to the opening of the eye, immediately beneath the skin.

(b) *Prohibition.* No person shall have a bobcat pelt in possession or under control unless the person hunting or trapping the bobcat attaches the tag as required by this section.

(c) *Tag retention.* Such tag shall remain attached to the pelt until removed by a fur dresser or taxidermist at the time of preparation.

(3) EXHIBITION REQUIRED. Unless otherwise authorized by the department, each person who has killed a bobcat shall exhibit the pelt separated from the carcass along with the carcass to an authorized department representative for registration within 5 days of taking. The carcass shall be retained by the department.

(4) REGISTRATION. The department representative shall inspect the pelt and attach and lock a registration tag to the head of each lawfully taken and possessed animal.

(5) POSSESSION AND TRANSFER RESTRICTIONS. (a) *Possession.* It shall be unlawful for any person to possess raw bobcat pelts beginning 6 days after the close of the season to the opening date of the following season unless a valid registration tag has been attached and locked by the department.

(b) *Transfers.* No person shall transfer, give, trade, sell or purchase any bobcat pelt unless a valid registration tag has been attached and locked to the head of each pelt. This subsection does not apply to bobcat taken outside of Wisconsin.

History: Cr. Register, August, 1973, No. 212, eff. 9-1-73; am. Register, March, 1975, No. 231, eff. 3-1-75; am. Register, May, 1976, No. 245, eff. 8-15-76; r. and recr., Register, April, 1980, No. 292, eff. 5-1-80; renum. (1) to (3) to be (3) to (5) and cr. (1) and (2), Register, October, 1980, No. 298, eff. 11-1-80; renum. from NR 10.201, Register, September, 1983, No. 333, eff. 10-1-83; am. (1) (b), Register, October, 1983, No. 334, eff. 11-1-83; r. and recr. (3), Register, September, 1985, No. 357, eff. 10-1-85; r. and recr. (1) (b), Register, August, 1986, No. 368, eff. 9-1-86.

NR 10.15 Horicon national wildlife refuge. (1) PROHIBITED METHODS. (a) *Firearm and bow possession.* Except as provided in this section, it shall be unlawful for any person to hunt or trap any wild animal or have in possession or under control any firearm unless the same is unloaded and enclosed within a carrying case or any bow and arrow unless the same is unstrung or enclosed in a carrying case, upon the area known as the Horicon national wildlife refuge.

(b) *Unprotected animal control.* Nothing in this section shall prohibit, prevent, or interfere with the U.S. fish and wildlife service, its deputies,

agents, or employes in the destruction of unprotected wild animals as listed in s. NR 10.04.

(2) **SHOTGUN SEASON.** A shotgun season shall be established for hunting deer except for posted closed areas, pursuant to NR 10.01 (3).

(3) **BOW AND ARROW SEASON.** An open season for hunting deer with bow and arrow in areas designated by posted notice shall be established pursuant to s. NR 10.01 (3).

(4) **SMALL GAME SEASON.** (a) *Game birds and rabbits.* The open season for hunting upland game birds and rabbits shall begin as established by NR 10.01 (2) and (3), and continue through the end of the pheasant season each year pursuant to NR 10.01 (2) (c), and shall be subject to all other rules covering hunting set forth in this chapter.

(b) *Season closure.* With the written approval of the department, such season may be closed at any time upon request by the U.S. fish and wildlife service.

(5) **TRAPPING.** (a) *Furbearers.* With the written approval of the department, an open season may be declared for trapping fur bearing animals.

(b) *Permits.* If permits are required, they shall be issued by the U.S. fish and wildlife service.

(c) *Trap limits.* The legal number of traps allowed for each trapper shall be prescribed by the U.S. fish and wildlife service.

(d) *Other restrictions.* All other rules covering trapping are set forth in this chapter.

History: 1-2-56; am. (2) (a) and r. (2) (b) to (e), Register, September, 1971, No. 189, eff. 10-1-71; am. (5), (6) and (7), Register, May, 1976, No. 245, eff. 8-15-76; am. (6), Register, January, 1977, No. 253, eff. 2-1-77; r. and recr. Register, August, 1979, No. 284, eff. 9-1-79; am. (5) (a), Register, September, 1983, No. 333, eff. 10-1-83.

Note: For a complete history of NR 10.15 see the history note for NR 10.15 as it appeared in Register, August, 1973.

NR 10.16 Necedah National Wildlife Refuge, Juneau county. Except as provided in subs. (1), (2), (3), and (4) it shall be unlawful for any person to take, catch, kill, hunt, trap, or pursue any species of wild animal or bird at any time, or have in possession or under control any firearm unless the same is unloaded and enclosed within a carrying case, or any bow and arrow unless the same is unstrung or enclosed in a carrying case, upon that area known as the Necedah National Wildlife Refuge, Juneau county, Wisconsin. Nothing in this section shall prohibit, prevent, or interfere with the U.S. fish and wildlife service, its deputies, agents, or employes in the destruction of unprotected wild animals as listed in s. NR 10.04.

(1) **TRAPPING.** Within the discretion of the U.S. fish and wildlife service an open season for the taking of fur-bearing animals may be declared within the Necedah National Wildlife Refuge upon written approval of the department, which shall designate the species to be taken and establish opening and closing dates. Trapping on the Necedah National Wildlife Refuge shall be conducted under written permit from the U.S. fish and wildlife service. Such permit shall be subject to all the rules and regulations governing trapping set forth in this chapter.

(2) **BOW SEASON.** An open season for hunting deer, and unprotected wild animals as listed in s. NR 10.04, with bow and arrow shall be established on the Necedah National Wildlife Refuge and said season shall be concurrent with the state-wide season for bow and arrow established in s. NR 10.01 (3) (e). Such open season shall be effective only in those areas on the Necedah National Wildlife Refuge designated by posted notices of the U.S. fish and wildlife service. No special permits shall be required, but hunting licenses and deer tag as required by statutes are necessary.

(3) **FIREARM SEASON.** An open season for hunting deer, and unprotected wild animals as listed in s. NR 10.04, with firearms shall be established on the Necedah National Wildlife Refuge and such season shall fall within the season established for the remainder of Juneau county in s. NR 10.01 (3) (e). Such open season shall be effective only on those areas on the Necedah National Wildlife Refuge designated by posted notice of the U.S. fish and wildlife service. No special permits shall be required, but hunting licenses and deer tag as required by statutes under s. NR 10.01 (3) (e) shall apply.

(4) **TURKEY SEASON.** An open season for hunting wild turkeys as listed in s. NR 10.01 (2) (f) is established on the Necedah National Wildlife Refuge, and such season shall be concurrent with the open season for hunting turkeys as described in s. NR 10.01 (2) (f). Such open season shall be effective only in those areas on the Necedah National Wildlife Refuge designated by posted notices of the U.S. fish and wildlife service. Hunting on the Necedah National Wildlife Refuge shall be restricted to only those persons holding a valid principal or guest turkey hunting permit issued by the department.

History: 1-2-56, am. (1) and (2), Register, August, 1956, No. 8, eff. 9-1-56; am. intro. par., (1) and (2), Register, August, 1957, No. 20, eff. 9-1-57; r. intro. par., (1) and (2), and recr. intro. par., (1) and (2), and cr. (3), Register, August, 1958, No. 32, eff. 9-1-58; am. (3), Register, September, 1959, No. 45, eff. 10-1-59; r. and recr., Register, August, 1962, No. 80, eff. 9-1-62; am. intro. par. and cr. (4), Register, March, 1967, No. 135, eff. 4-1-67; renum. to be NR 10.16, Register, June, 1970, No. 174, eff. 7-1-70; am. (4), Register, October, 1975, No. 238, eff. 11-1-75; am. Register, May, 1976, No. 245, eff. 8-15-76.

NR 10.19 Transportation of deer. **History:** Cr. Register, August, 1960, No. 56, eff. 9-1-60; renum. to be NR 10.19, Register, June, 1970, No. 174, eff. 7-1-70; r. Register, July, 1987, No. 379, eff. 8-1-87.

Note: See s. NR 10.105 regarding transportation of deer.

NR 10.22 Sandhill wildlife demonstration area, Wood county. (1) **PROHIBITED METHODS.** It shall be unlawful for any person to take, catch, kill, hunt, trap or pursue any species of wild animal or bird at any time, or have in possession or under control any firearm unless the same is unloaded and enclosed within a carrying case or any bow and arrow unless the same is unstrung or enclosed in a carrying case upon that area known as the Sandhill wildlife demonstration area in Wood county, Wisconsin, except as provided in this section.

(2) **HUNTING.** (a) *Permit restrictions.* No person may hunt on the demonstration area without first obtaining a permit issued by the department. Permits shall be issued without charge.

1. **Effective dates.** Permits are valid only for the date of issue and shall be returned to the established check-out station immediately upon termination of hunting.

2. **Compartment limits.** All hunting is restricted to the type of game and compartment designated on the permit.

3. Quotas. Daily hunting permits shall be limited by the department based upon environmental conditions and annual research objectives.

4. Exhibition required. All harvested game shall be exhibited at the established check-out station as described on the permit.

5. Limitations. Permits issued to an individual are not transferrable and may not be altered or defaced.

6. Reports. Permit holders may be required to provide hunt information on department forms at the established check-out station.

(b) *Permit application procedures.* Any person possessing a valid Wisconsin hunting license may apply for a hunting permit.

1. Forms. Application shall be made on department forms.

2. Issuance period. Daily permits may be issued by the department at established check-in stations on a first-come, first-served basis or by random selection of mailed applications. Mailed applications are subject to the following restrictions:

a. No person may submit more than one application. Submission of more than one application shall disqualify the application permit eligibility.

b. Group applications up to and including 4 hunters will be honored provided each applicant completes the application form and all forms are submitted in one envelope marked "group application" on the outside.

3. Self-completed permits. Applications for hunting any game species except deer shall be completed by the applicant in person the day of the hunt. The self-completed permit portion of the application shall be retained by the applicant until the hunt is completed.

4. University of Wisconsin research. Permits may be issued to the university of Wisconsin for research purposes under a cooperative agreement with the department.

5. Waiting procedure. Hunters waiting to apply for permits shall form a single line. Each vehicle in line may contain no more than 5 applicants and shall be occupied at all times by all persons applying for permits that day.

(c) *Season and bag limits.* The hunting season and bag limits for all game species are established in s. NR 10.01 and may continue no longer than the Sunday immediately prior to the deer season established in subd. 2. with the following exceptions:

1. Rabbits and hares. Snowshoe hare and cottontail rabbit hunting shall open on the Saturday nearest September 15.

2. Deer. Deer hunting shall be established at the discretion of the department and continue until the annual harvest objective is obtained. The sex and type of legal deer shall be established by permit.

3. Extended seasons. The seasons for any game species may be resumed at the discretion of the department and continue through December 31.

(d) *Hunting hours.* The hunting hours for all species shall be the hours established in s. NR 10.06.

(e) *Information.* Information on the availability of hunting and trapping permits, permit application procedures, species which may be taken and other applicable conditions of taking on the demonstration area for each calendar year, except for extended seasons, shall be made available by the department at the demonstration area, district and Madison offices no later than August 1 of that year. Information relating to extended seasons shall be made available in the same manner prior to the extended season opening.

(3) **TRAPPING.** (a) *Permits.* Trapping will be allowed by permit only and may be issued on a seasonal basis dependent upon furbearer population levels.

(b) *Annual assessment.* Each year the department shall determine:

1. The number of permits to be issued.
2. The number of animals to be harvested.
3. The time when such trapping may take place.
4. The deadline date for receipt of applications.
5. Such additional restrictions as are necessary to preserve, protect and utilize the furbearing resources on this area.

(c) *Permit selection procedure.* If applications for permits exceed the number of permits available, random selection shall be used to determine successful applicants.

History: Cr. Register, September, 1962, No. 81, eff. 10-1-62; r. and recr. Register, August, 1963, No. 92, eff. 9-1-63; r. and recr. (2), Register, August, 1964, No. 104, eff. 9-1-64; am. (2)(a), Register, August, 1965, No. 116, eff. 9-1-65; am. (2)(a), Register, August, 1966, No. 128, eff. 9-1-66; am. (2)(a), Register, August, 1967, No. 140, eff. 9-1-67; r. and recr. (2) (intro. par.) and (a), Register, August, 1968, No. 152, eff. 9-1-68; r. and recr. (2), Register, August, 1969, No. 164, eff. 9-1-69; renum. to be NR 10.22; r. and recr. (2) intro. par. and (a); cr. (2)(h), Register, June, 1970, No. 174, eff. 7-1-70; am. (1) and (2), Register, July, 1971, No. 187, eff. 8-1-71; r. and recr., Register, August, 1972, No. 200, eff. 9-1-72; am. Register, August, 1973, No. 212, eff. 9-1-73; am. (2)(b), Register, March, 1975, No. 231, eff. 3-1-75; am. (b) and (c), Register, May, 1977, No. 257, eff. 6-1-77; r. and recr. (2)(a), (b) and (c), Register, July, 1977, No. 259, eff. 8-1-77; cr. (3), Register, May, 1978, No. 269, eff. 6-1-78; am. (2)(b) 3.a., Register, October, 1978, No. 274, eff. 11-1-78; am. (2) (b) (intro.), 1. and 2. and (2) (c), r. and recr. (2) (b) 3., Register, September, 1979, No. 285, eff. 10-1-79; r. and recr. (2) (b) 1. and 2., am. (2) (b) 3. a. and (2) (c), Register, October, 1980, No. 298, eff. 11-1-80; r. and recr. (2) (b) 3.e., Register, October, 1981, No. 310, eff. 11-1-81; am. (2) (a), (b) 3.a. and b., Register, September, 1982, No. 321, eff. 10-1-82; am. (2) (a) and (2) (b) 3.b., r. and recr. (2) (b) 3.a., cr. (2) (1), Register, October, 1983, No. 334, eff. 11-1-83; r. and recr. (2), Register, September, 1984, No. 345, eff. 10-1-84; am. (2) (a) 2., r. (2) (c) 3., renum. (2) (c) 4. to be 3., Register, August, 1986, No. 368, eff. 9-1-86.

Next page is numbered 123

NR 10.23 Grand river experimental hunting area. (1) **DESCRIPTION.** The area described in s. NR 11.27(11) and (12), shall be called the Grand River experimental hunting area.

(2) **RESTRICTIONS.** (a) It shall be unlawful for any person to take, catch, kill, hunt, trap or pursue any species of wild animal or bird at any time, or have in possession or under control any firearm unless it is unloaded and enclosed within a carrying case or any bow unless it is unstrung or enclosed in a carrying case upon that area known as the Grand River experimental hunting area except as provided in this section.

(b) Hunting in the Grand River experimental hunting area shall be from blinds as may be located on the area by the department. The department may further limit the number of blinds to be occupied each day.

(3) **PERMIT AND TAG REQUIREMENT.** In order to hunt Canada geese pursuant to this section, the applicant must comply with NR 10.01 (1) (1) and possess a special goose blind permit issued by the department.

(a) A goose blind application shall be completed and submitted by the applicant on a 3" X 5" post card bearing the name, address and current year hunting license number of each applicant.

(b) Applications must be received by the department no later than September 10 of each year.

(c) No more than 2 persons may apply on a single application card.

(d) It shall be unlawful for any person to submit more than one application per year or an application containing false information.

(4) **REGISTRATION.** (a) Each permit issued shall be validated by the department registration station located on the area prior to occupying any blind.

(b) Registration station hours shall begin one hour before the start of hunting hours. Hunters shall report to such station immediately after the close of hunting hours each day as established in sub. (6).

(c) All blinds will be assigned by one-half hour prior to shooting hours. Permittees numbered 1-20 who do not report prior to this time period shall be assigned blinds as they become available on a first-come, first-served basis.

(d) The department shall assign blinds by random selection at the registration station.

(e) Permits shall be returned to the registration station immediately upon completion of the permittee's hunt and all Canada geese bagged shall be presented for registration.

(5) **GOOSE BLIND PERMIT RESTRICTIONS.** (a) Goose blind permits shall be valid for a single, specified date and entitle each permittee to the daily bag limit of Canada geese.

(b) No more than 2 persons shall hunt from any blind.

(c) It shall be unlawful to hunt from any blind except those assigned to the hunter by the department.

(d) Goose blind permits are not transferable or replaceable and shall not be reused, altered or defaced.

(e) Permits and numbers assigned to such permits shall be issued on a random basis with priority of use as follows:

1. 30 permits shall be issued for each day.

2. Permits numbered 1-20 shall be validated first each day pursuant to sub. (4).

3. Permits numbered 21-30 shall be validated as blinds become available.

(6) **SEASON AND HUNTING HOURS.** (a) The open season for hunting Canada geese shall begin October 2 and continue through November 16.

(b) The commencement of the daily hunting hours shall conform to those in NR 10.06 except that hunting hours shall terminate at noon each day unless otherwise indicated by signs posted at the registration station.

(7) Dogs are not permitted on the experimental hunting area described in sub. (1).

History: Cr. Register, December, 1978, No. 276, eff. 1-1-79

NR 10.24 Bong state recreation area hunting zone. (1) **DESCRIPTION.** The area described in s. NR 45.01 (3) (t) 1., shall be called the hunting zone.

(2) **RESTRICTIONS.** (a) *General prohibition.* No person may take, catch, kill, hunt, trap or pursue any species of wild animal at any time, or have in possession or under control any firearm unless it is unloaded and enclosed within a carrying case or any bow unless it is unstrung or enclosed within a carrying case in the hunting zone except as provided in this section.

(b) *Firearms.* All rifles and pistols, except starter pistols loaded with blanks, are prohibited except when they are transported unloaded and enclosed within a carrying case in a vehicle or automobile.

(c) *Other hunting methods.* Methods of hunting other than by use of rifles and pistols shall comply with those established in this chapter.

(3) **PERMIT AND TAGS.** (a) *General prohibition.* No person may hunt or trap within the hunting zone without first obtaining a permit issued by the department.

(b) *Limitations.* Permits and associated carcass tags are not transferable or replaceable and are valid only for the date and area specified on the permit.

(c) Daily hunting permits shall be issued as follows:

1. During the first 14 days of the pheasant season, the number of daily hunting permits issued to individuals may not exceed 300.

2. Beginning with the 15th day of the pheasant season, the number of daily hunting permits issued to individuals may not exceed 300 until 10:00 a.m. After 10:00 a.m., additional hunting permits may be issued on a first-come, first-served basis.

Register, June, 1987, No. 378

3. During the pheasant season, a maximum of 250 permits may be reserved for pheasant hunting.

(d) *Waterfowl*. Until the pheasant season opens, no more than 16 waterfowl permits may be issued each day for the area north of state highway 142.

(e) *Trapping*. The number of seasonal trapping permits may not exceed 10.

(f) *Legal game*. Permits are only valid for hunting or trapping the species specified on the permit.

(g) *Disposal*. Permits and unused carcass tags shall be returned to a department check-out station immediately upon termination of hunting.

(4) RESERVATIONS. (a) *Application period*. Hunting and trapping permit reservations may be obtained by applying on department forms between August 1 and August 31 each year.

(b) *Application limit*. No one may submit more than one application for a single date.

(c) *Random selection*. If the number of applications exceeds the number of permits available, a random drawing shall select successful applicants.

(d) *Application after deadline*. Applications received after August 31 shall be approved on a first-come, first-served basis if permits are available. Applications may be made in person, by mail or by telephone a minimum of 2 days prior to the desired hunting date.

(e) *Reservation limit*. No person may receive more than 5 waterfowl and 5 pheasant hunting reservations per season.

(f) *Check-in deadline*. Any person who obtains a hunting permit reservation and fails to arrive at the department's check-in station within one-half hour after the opening of hunting hours shall forfeit such reservation. Any person with a waterfowl hunting permit reservation shall report at the department's check-in station no later than one-half hour before the opening of hunting hours or forfeit the reservation. Any person may obtain a daily permit on a first-come, first-served basis provided a permit is available.

(g) *Other standards*. All hunting permits are reservable and nontransferable.

(5) HUNTER IDENTIFICATION. Armbands or other means of identification issued with permits shall be worn on the outermost garment at all times and shall be returned to a department check-out station immediately upon termination of hunting.

(6) SEASON AND HOURS. (a) *General restrictions*. The open season and limits for hunting and trapping are established in s. NR 10.01, except the pheasant limits which shall be:

1. Daily bag—one, either sex for the first 14 days; 2, either sex, thereafter.

2. Possession—one the first day and double the daily bag limit thereafter.

(b) *Waterfowl and deer hours.* The daily opening of hunting hours for waterfowl and deer are established in s. NR 10.06.

(c) *Pheasant season exception.* The daily opening of hunting hours shall be in accordance with ss. NR 10.01 and 10.06 except during the pheasant season. During the pheasant season the daily opening of hunting hours shall be as follows:

1. Waterfowl and deer hunting shall be in accordance with ss. NR 10.01 and 10.06.

2. Pheasant hunting and all other species except waterfowl and deer hunting:

a. The Saturday nearest October 17—in accordance with ss. NR 10.01 and 10.06.

b. The Sunday nearest October 17 and running for 13 consecutive days—9:00 a.m.

c. Beginning with the 15th day of the pheasant season and thereafter in accordance with ss. NR 10.01 and 10.06.

(d) *Special closure.* The daily closing of hunting hours for all species is established in s. NR 10.06 except during pheasant season when all hunting shall end at 2:00 p.m. after the Saturday nearest October 17.

(e) *Trapping hours.* Trapping hours shall be the hours established in s. NR 10.13 (3).

(7) **PHEASANT HUNTING.** (a) *Tagging.* When a pheasant is killed and before it is carried by hand or transported in any manner, the hunter shall completely attach to the bird's leg a carcass tag issued by the department.

(b) *Tag retention.* The carcass tag shall remain attached to the pheasant until it is prepared for consumption.

(8) **WATERFOWL HUNTING SOUTH OF STATE HIGHWAY 142.** (a) *Blind requirement.* Hunting shall be restricted to blinds constructed, located and assigned by the department except for retrieval of crippled waterfowl.

(b) *Blind limitation.* No more than 2 persons may hunt from any blind.

(9) **TRAPPING.** (a) *Permit duration.* Trapping permits are valid for the entire season.

(b) *Other limitations.* Areas shall be determined by the department and no more than one permittee or helper may trap in any one area.

History: Cr. Register, August, 1981, No. 308, eff. 9-1-81; r. and recr. (3) (c), (4) (g) and (6) (a) and (b), am. (3) (g), (4) (a), (d), (e) and (f), renum. (6) (c) to (6) (e), cr. (6) (c) and (d), Register, August, 1984, No. 344, eff. 9-1-84; am. (3) (c) 2. and (6) (c) 2.b., r. (6) (c) 3., Register, June, 1987, No. 378, eff. 7-1-87.

NR 10.25 Wild turkey hunting. (1) **TAGS AND PERMITS.** (a) *Permit requirement.* No person may hunt wild turkey unless they have first applied for and received a valid wild turkey hunting permit and tag from the department.

(b) *Permit preference.* Qualified Wisconsin resident landowners or persons assigned eligibility under s. 29.103 (3) (b), Stats., may request first

preference when applying for a wild turkey permit provided the zone applied for:

1. Is open to wild turkey hunting.
2. Contains at least 50 acres in one parcel owned by the Wisconsin resident applicant.

Next page is numbered 126-1

(c) *Permit application procedures.* Any person possessing a valid hunting license authorizing the hunting of game birds may apply for a turkey hunting permit as follows:

1. Application shall be made on forms provided by the department.

2. All applications shall be postmarked no later than the Friday nearest November 1 or received by the department license section, 101 South Webster, Box 7924, Madison, WI 53707, no later than 4:30 p.m. on that Friday to be considered for the succeeding turkey hunting season.

3. If a maximum of 2 persons wish to hunt together, each must complete an application form for individual permits and submit them together in a single envelope clearly marked "group application". Such group application shall be treated as one application for purposes of random selection or consideration for a permit. Preference may be requested by group applicants provided both individuals are eligible under par. (b).

(d) *Random selection.* If the number of applications for permits exceed the available number of permits as determined under this section, successful applicants shall be determined by random selection.

(e) *Permit and tag restrictions.* 1. Permit and carcass tags issued under this section are only valid for the zone and time period indicated on the permit.

2. Permits or carcass tags issued under this section may not be transferred to or used by any person other than the permittee.

(2) **TAGGING PROCEDURE.** (a) *Carcass tag use.* When a wild turkey is killed and before it is carried by hand or transported in any manner, the hunter shall:

1. Validate the permit by tearing or cutting out notches on the carcass tag designating the day of kill. Failure to follow the validation procedure in this manner invalidates the permit.

2. Completely attach and seal the carcass tag, utilizing its own adhesive, around the leg of the turkey.

(b) *Transportation and possession.* No person may possess or transport a wild turkey unless the person has lawfully killed and tagged it.

(3) **REGISTRATION.** A person who possesses a wild turkey shall exhibit and register the bird at a department registration station no later than 1:30 p.m. on the day killed. The department shall affix a registration tag to lawfully taken wild turkeys and the tag shall be kept until the turkey meat is consumed.

(4) **RESTRICTIONS.** No person may hunt wild turkeys:

(a) By any means other than a shotgun or muzzle-loading shotgun fired from the shoulder or a bow and arrow.

(b) With the aid of recorded bird calls or sounds or electrically amplified imitations of bird calls or sounds.

(c) With the aid of dogs.

(d) With live decoys for the purposes of enticing wild turkeys.

History: Cr. Register, March, 1966, No. 123, eff. 4-1-66; r. and recr. Register, March, 1967, No. 135, eff. 4-1-67; am. (3), (5) and (7)(a), Register, March, 1968, No. 147, eff. 4-1-68; renum. to be NR 10.25, Register, June, 1970, No. 174, eff. 7-1-70; r. and recr., Register, November, 1982, No. 323, eff. 12-1-82; am. (1) (c) 2. and (3), Register, March, 1985, No. 351, eff. 4-1-85; r. and recr. (1) (c), Register, August, 1986, No. 368, eff. 9-1-86.

NR 10.27 State Park deer hunting. No person may hunt deer on state parks and recreation land except as provided in this section. Portions of the properties listed may be posted closed to deer hunting.

(1) **MUZZLE-LOADER SEASON;** Deer hunting by muzzle-loader is allowed in Blue Mound, Governor Dodge and Perrot state parks during the seasons specified in s. NR 10.01 (3) (e) 3.

(2) **FIREARM SEASON.** Deer hunting by firearm is allowed in Natural Bridge and Wyalusing state parks during the season specified in s. NR 10.01 (3) (e) 1. d.

(3) **EARLY BOW SEASON.** Deer hunting by bow and arrow through November is allowed in Buckhorn state park as specified in s. NR 10.01 (3) (em).

(4) **FIREARM AND BOW SEASONS.** Deer hunting by firearm and bow and arrow is allowed in the Plum Island part of Grand Traverse Islands state park during the seasons specified in s. NR 10.01 (3) (e) 1. d. and (em).

(5) **FIREARM AND LATE BOW SEASONS.** Deer hunting by firearm and bow and arrow is established by s. NR 10.01 (3) (e) 1. d and the December portion of NR 10.01 (3) (em) for the following:

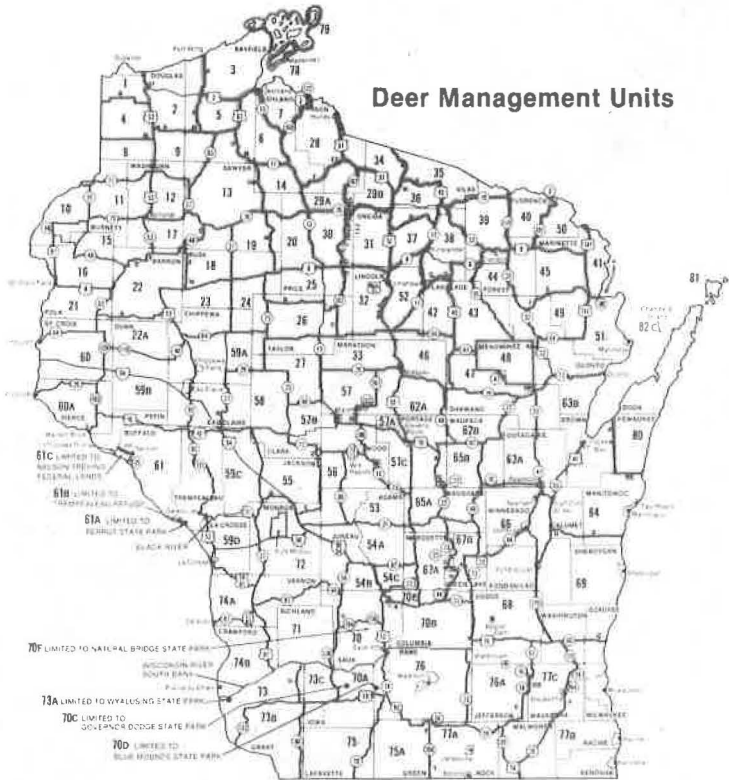
- (a) Big Bay state park
- (b) Devil's Lake state park
- (c) Elroy-Sparta state trail
- (d) Hartman Creek state park
- (e) Interstate state park
- (f) Kinnickinnic state park
- (g) Mirror Lake state park
- (h) Newport state park
- (i) Rock Island state park
- (j) Tuscobia-Park Falls state trail
- (k) Wildcat Mountain state park
- (l) Willow River state park

History: Emerg. cr. eff. 10-11-68; cr. Register, August, 1969, No. 164, eff. 9-1-69; renum. to be NR 10.27; am. intro, par., Register, June, 1970, No. 174, eff. 7-1-70; am. (1) Register, August, 1972, No. 200, eff. 9-1-72; am. Register, November, 1972, No. 203, eff. 12-1-72; am. (2), Register, March, 1975, No. 231, eff. 4-1-75; emerg. renum (3) to be (4) and cr. (3) eff. 9-24-75; renum. (3) to be (4), cr. (4), Register, September, 1975, No. 237, eff. 10-1-75; am. (1) and (2), Register, November, 1976, No. 251, eff. 12-1-76; am. (2), Register, May, 1977, No. 257, eff. 6-1-77; am. (3), Register, August, 1978, No. 272, eff. 9-1-78; am. (1), Register, March, 1979, No. 279, eff. 4-1-79; am. (1) and (2), Register, August, 1981, No. 308, eff. 9-1-81; r. and recr. Register, July, 1985, No. 355, eff. 8-1-85; renum. (2) to (4) to be (3) to (5), cr. (2), Register, October, 1985, No. 358, eff. 11-1-85; r. and recr. Register, July, 1987, No. 379, eff. 8-1-87.

NR 10.28 Deer management units. Deer management units are established as designated on the following map:

History: Cr. Register, August, 1964, No. 104, eff. 9-1-64; am. map. Register, August, 1968, No. 152, eff. 9-1-68; r. and recr. Register, August, 1969, No. 164, eff. 9-1-69; renum. to be NR 10.24; am. (1), Register, June, 1970, No. 174, eff. 7-1-70; am. (1), and map Register, August, 1971, No. 188, eff. 9-1-71; am. (1), Register, September, 1972, No. 201, eff. 10-1-72; am. (1), Register, July, 1987, No. 379

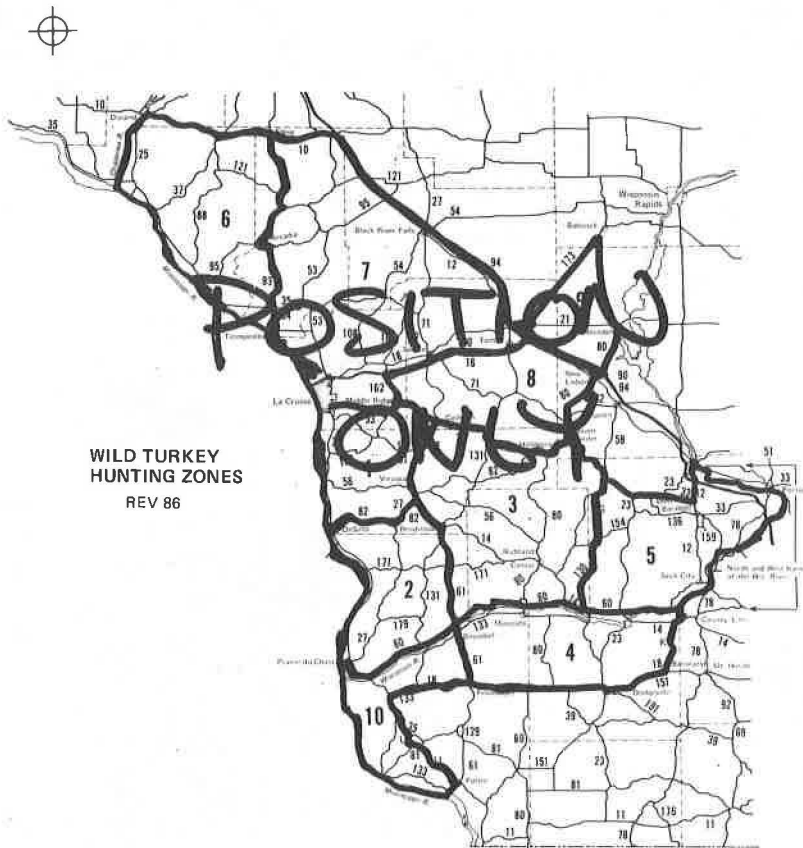
Register, September, 1973, No. 213, eff. 10-1-73; am. (1), Register, May, 1976, No. 245, eff. 8-15-76; am. (1), Register, November, 1976, No. 251, eff. 12-1-76; am. Register, October, 1977, No. 262, eff. 11-1-77; renum. from NR 10.24 and am., Register, September, 1979, No. 285, eff. 10-1-79; r. and recr., Register, October, 1981, No. 310, eff. 11-1-81; emerg. am. eff. 9-9-82; r. and recr. Register, October, 1983, No. 334, eff. 11-1-83; r. and recr. Register, October, 1984, No. 346, eff. 11-1-84; r. and recr. Register, July, 1985, No. 355, eff. 8-1-85; r. and recr. October, 1985, No. 358, eff. 11-1-85; r. and recr. October, 1986, No. 370, eff. 11-1-86.



REV 7-86

NR 10.29 Wild turkey hunting zones. Wild turkey hunting zones are established as designated on the following map:

History: Cr. Register, November, 1982, No. 323, eff. 12-1-82; r. and recr. Register, March, 1984, No. 339, eff. 4-1-84; r. and recr. Register, March, 1985, No. 351, eff. 4-1-85; r. and recr. Register, October, 1985, No. 358, eff. 11-1-85.



WILD TURKEY
HUNTING ZONES
REV 86

NR 10.30 Black bear hunting zones. Black bear hunting zones are established as designated on the following map:

History: Cr. Register, July, 1987, No. 379, eff. 8-1-87.

