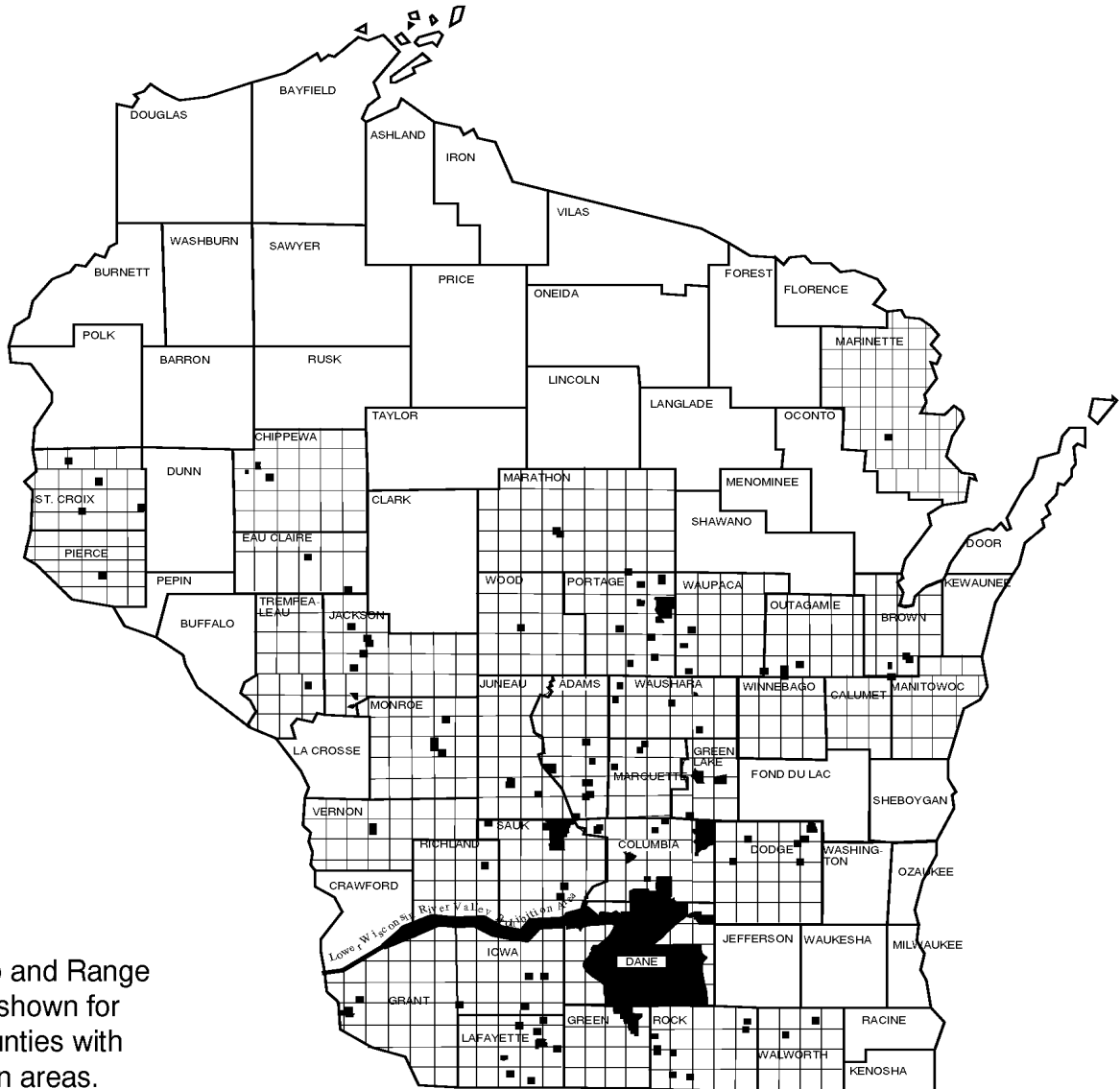


# Chapter ATCP 30

## Appendix A

### Atrazine Prohibition Areas



Township and Range lines are shown for those counties with prohibition areas.

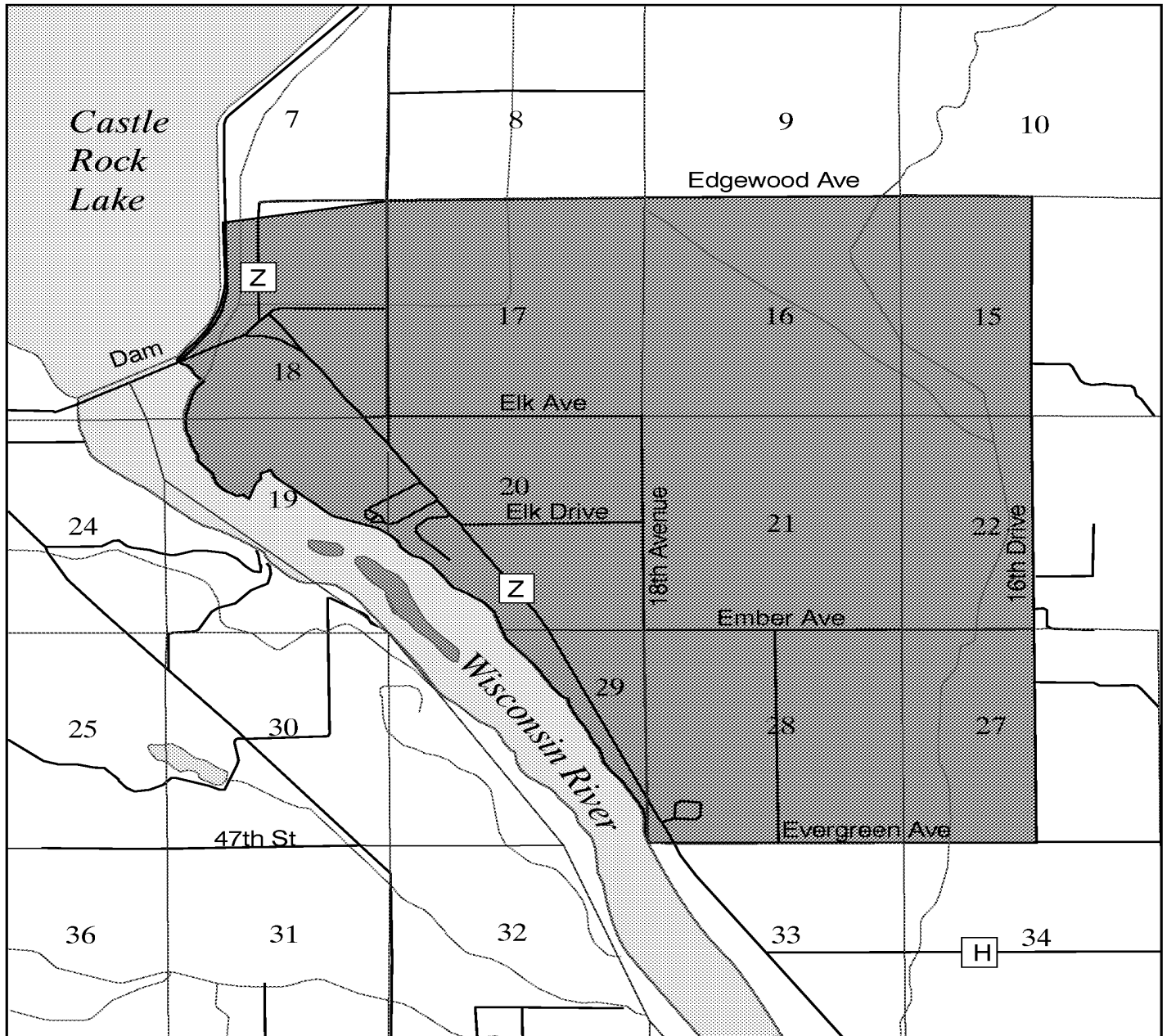
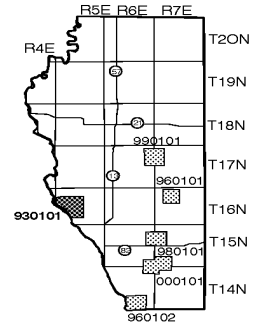
Refer to the detailed map of each prohibition area for its exact boundaries.

**2000 Rule**

# Adams County Town of Quincy

T16N R4-5E PA 93-01-01

All uses of atrazine are prohibited on lands within the shaded regions. There are six prohibition areas in Adams County. Refer to each map for specific locations.

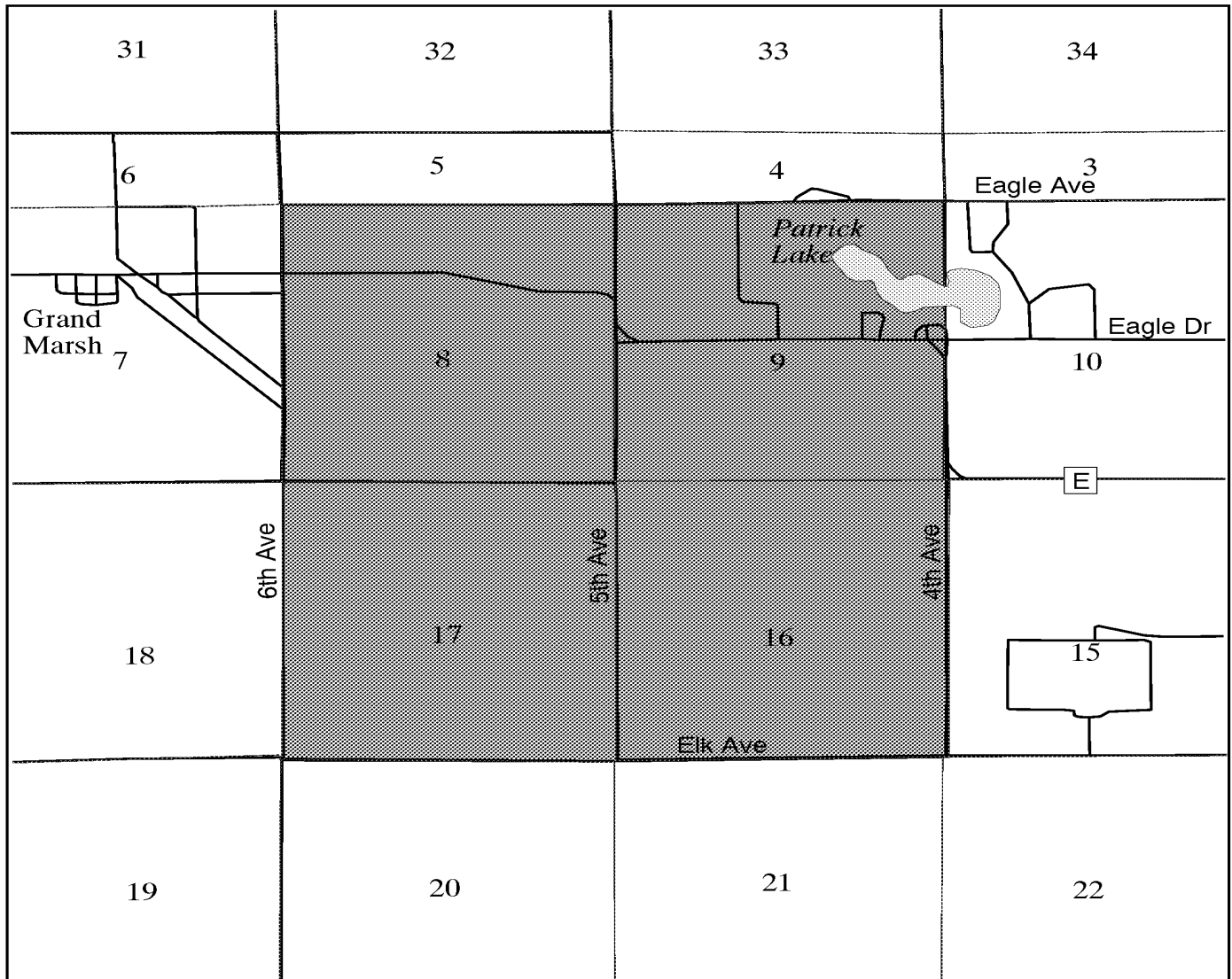
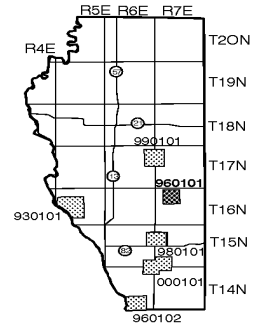


# Adams County

## Town of New Chester

### T16N R7E PA 96-01-01

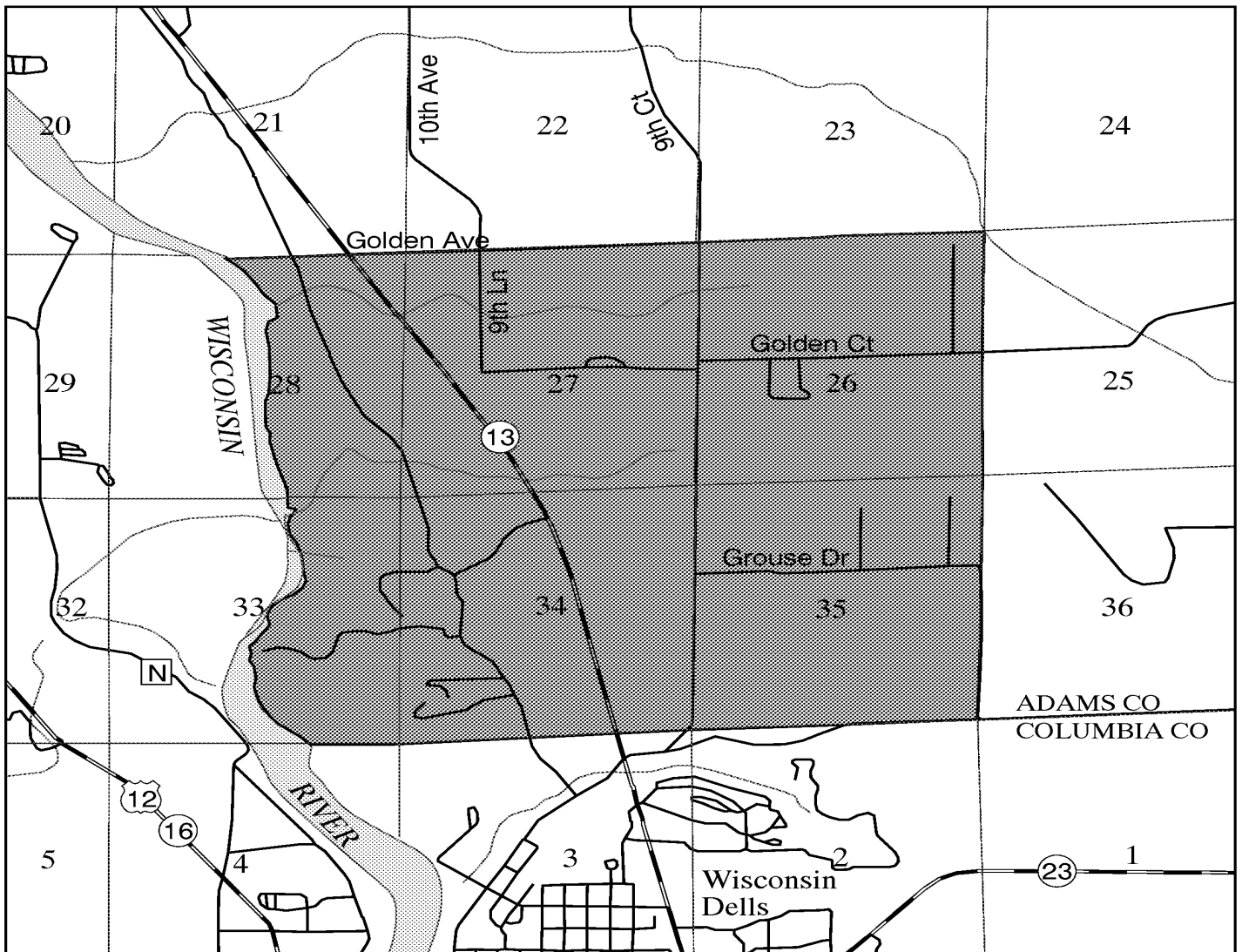
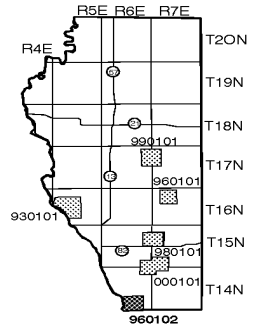
All uses of atrazine are prohibited on lands within the shaded regions. There are six prohibition areas in Adams County. Refer to each map for specific locations.



# Adams County Town of Dell Prairie

**T14N R6E PA 96-01-02**

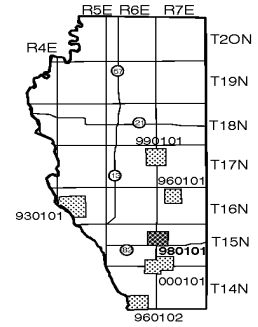
All uses of atrazine are prohibited on lands within the shaded regions. There are six prohibition areas in Adams County. Refer to each map for specific locations.



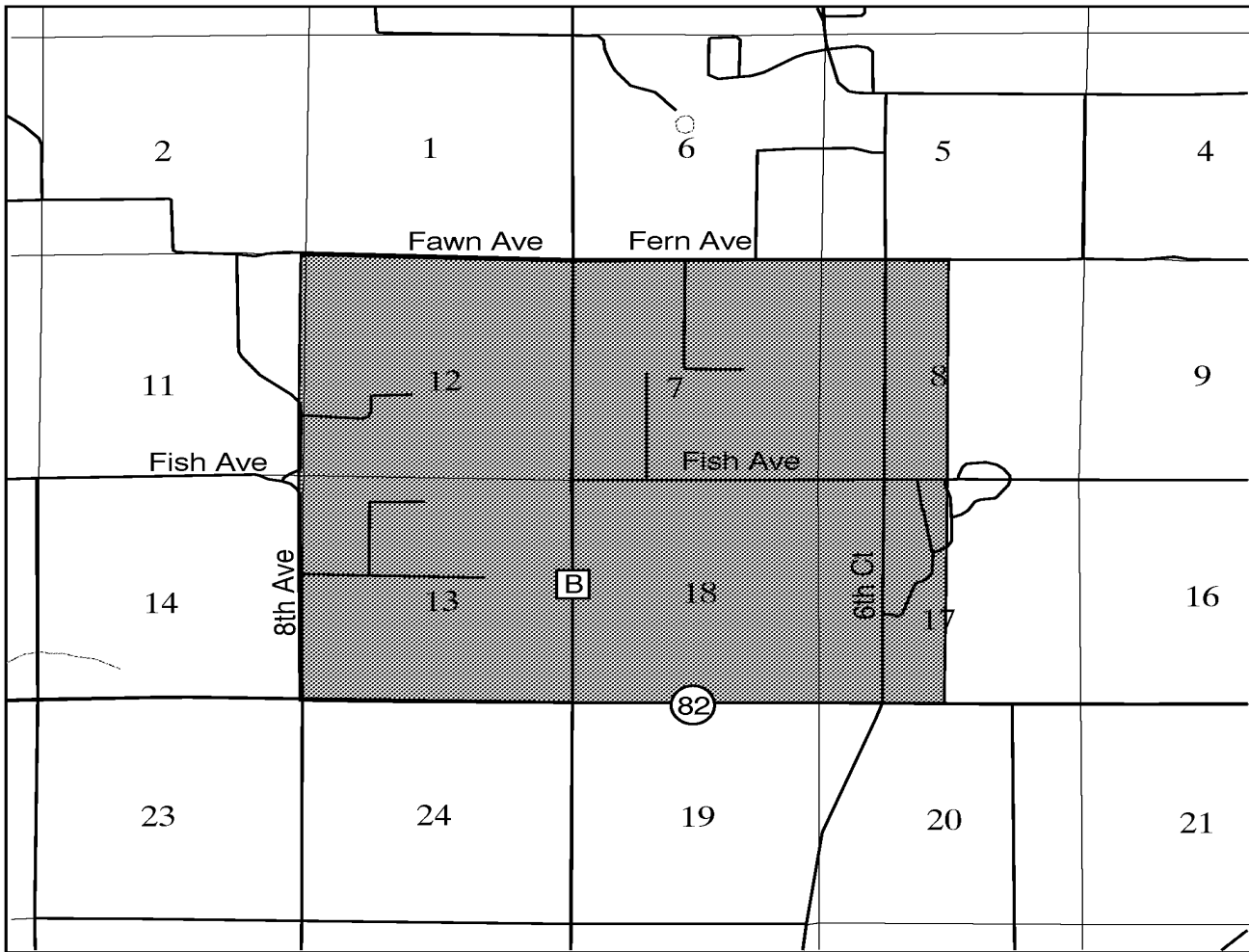
# Adams County Towns of Springville & Jackson

## T15N R6-7E PA 98-01-01\*

All uses of atrazine are prohibited on lands within the shaded regions.  
There are six prohibition areas in Adams County.  
Refer to each map for specific locations.



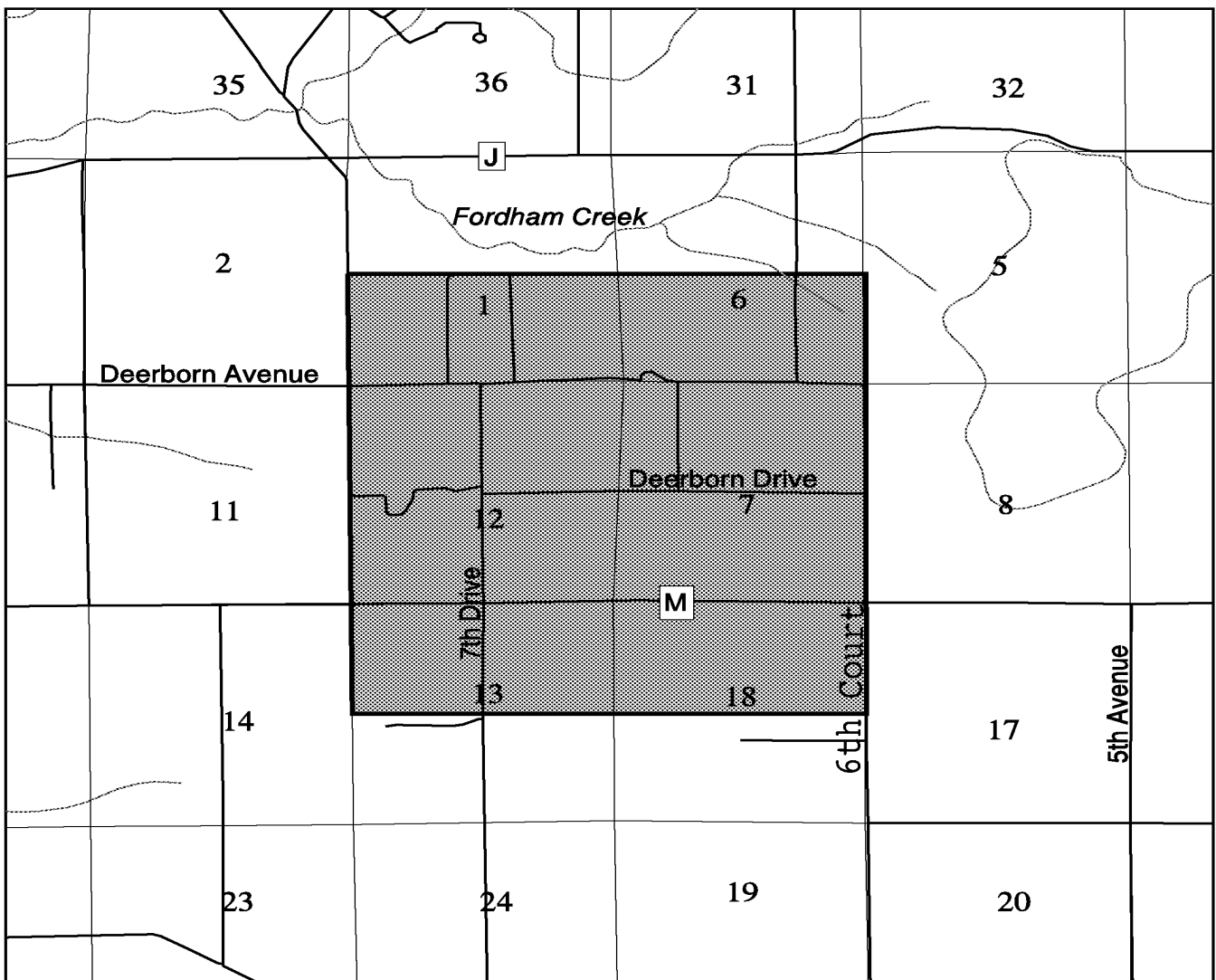
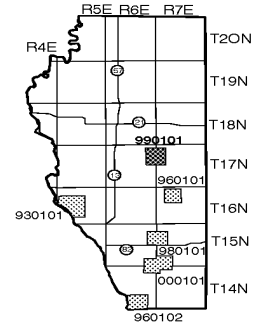
\*Note: This PA is an expansion of PA 94-01-01.



# Adams County Towns of Adams & Lincoln

## T17N R6-7E PA 99-01-01

All uses of atrazine are prohibited on lands within the shaded regions. There are six prohibition areas in Adams County. Refer to each map for specific locations.

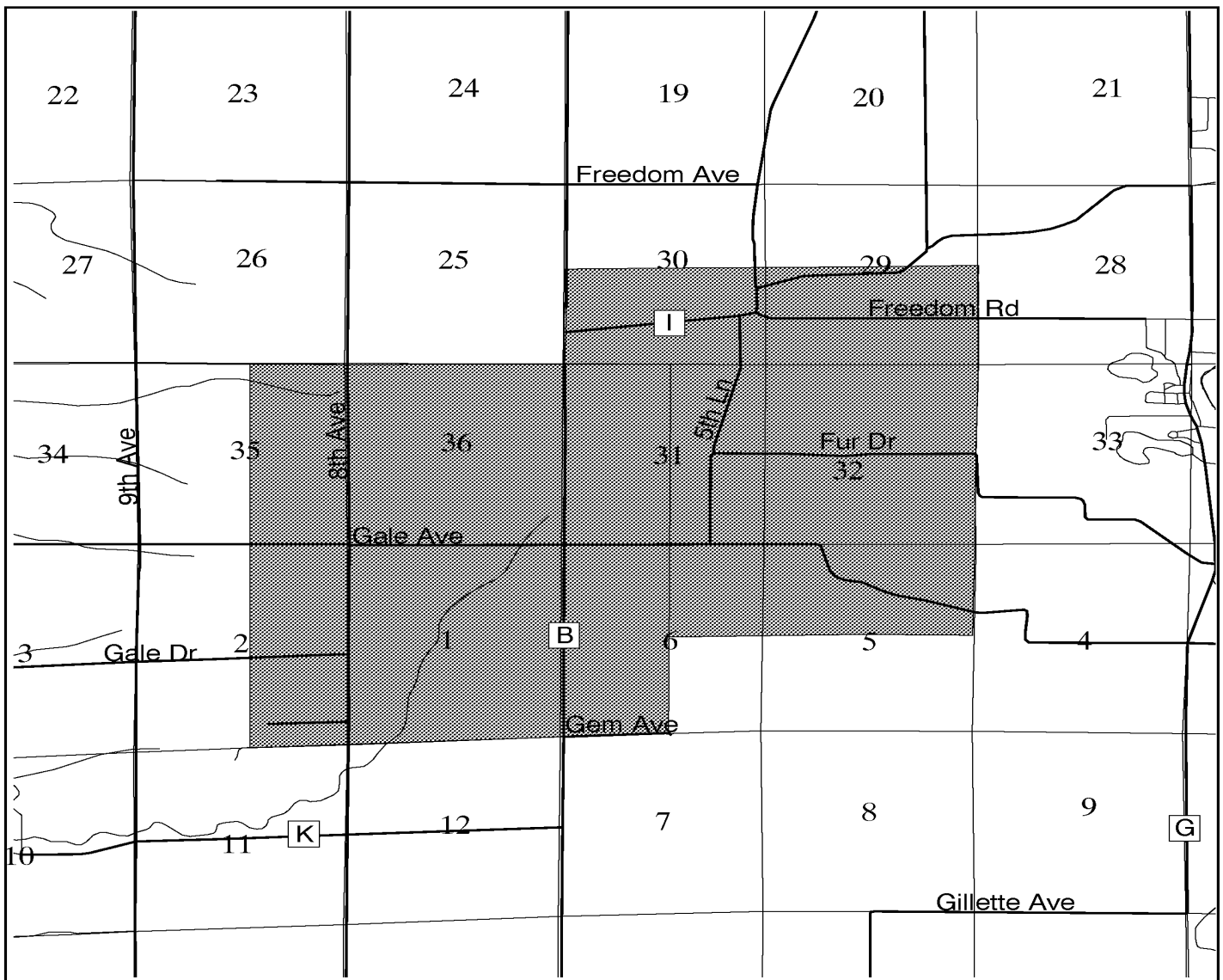
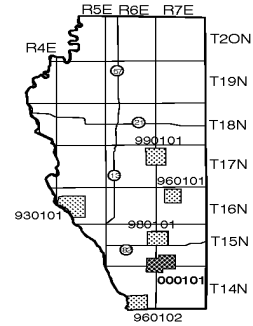


# Adams County, Towns of Dell Prairie, Jackson, New Haven & Springville

## T14-15N R6-7E PA 00-01-01\*

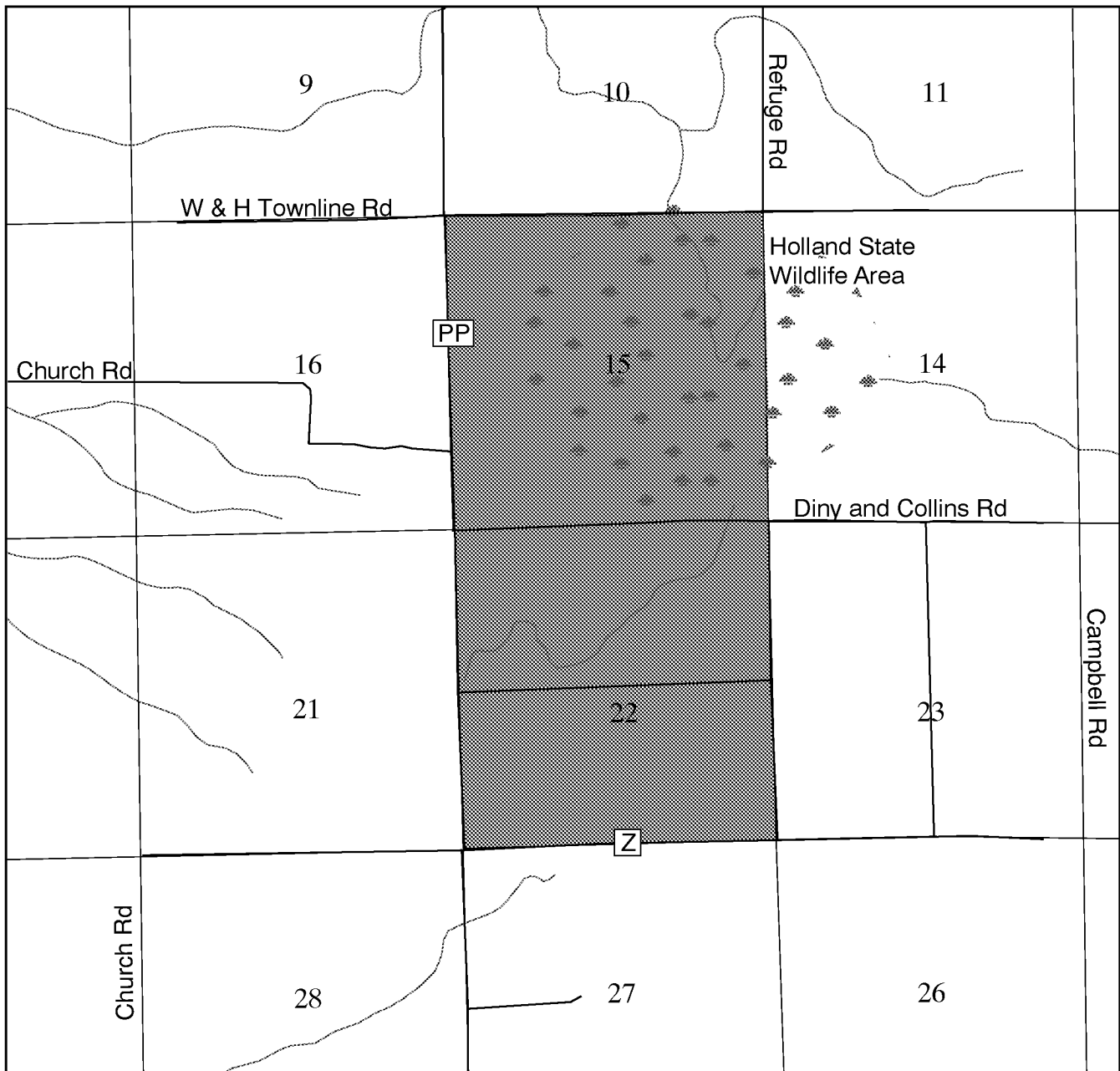
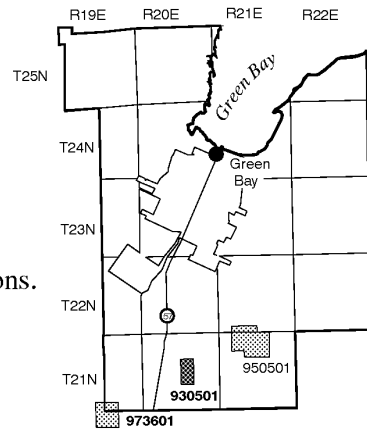
All uses of atrazine are prohibited on lands within the shaded regions. There are six prohibition areas in Adams County. Refer to each map for specific locations.

**\*Note:** This PA is an expansion of PA 95-01-01.



# Brown County Town of Holland T21N R20E PA 93-05-01

All uses of atrazine are prohibited on lands within the shaded regions. There are three prohibition areas in Brown County, one which is shared by Manitowoc, Brown, and Calumet Counties. Refer to each map for specific locations.






























































































































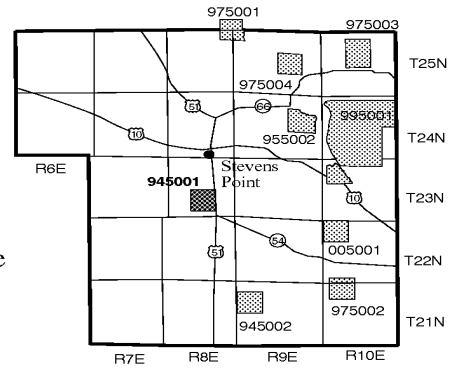






# Portage County Town of Plover T23N R8E PA 94-50-01

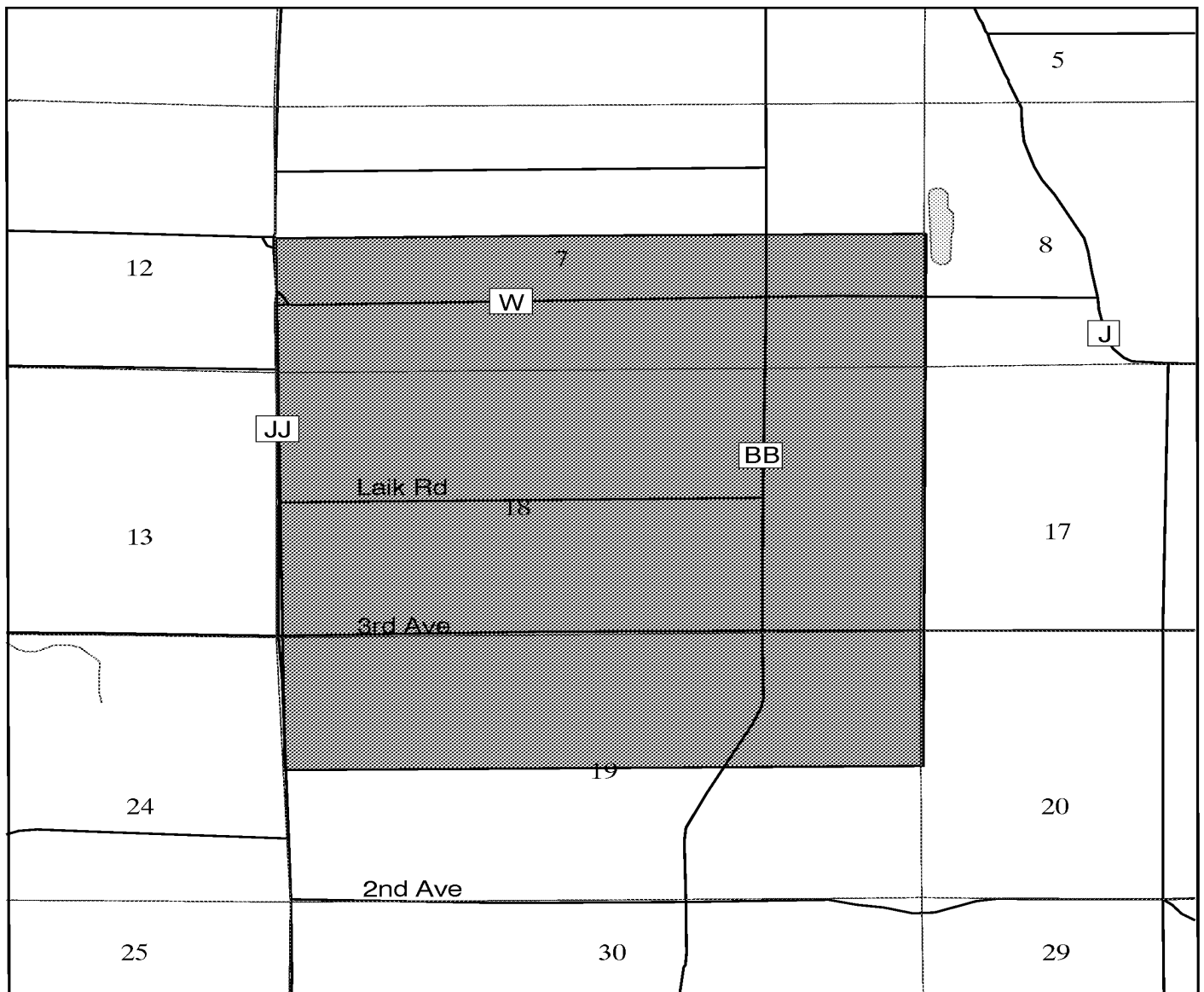
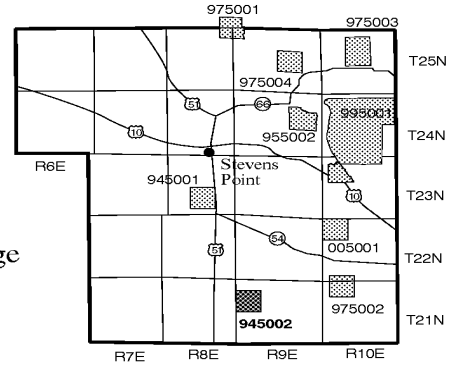
All uses of atrazine are prohibited on lands within the shaded regions. There are nine prohibition areas in Portage County. Refer to each map for specific locations.





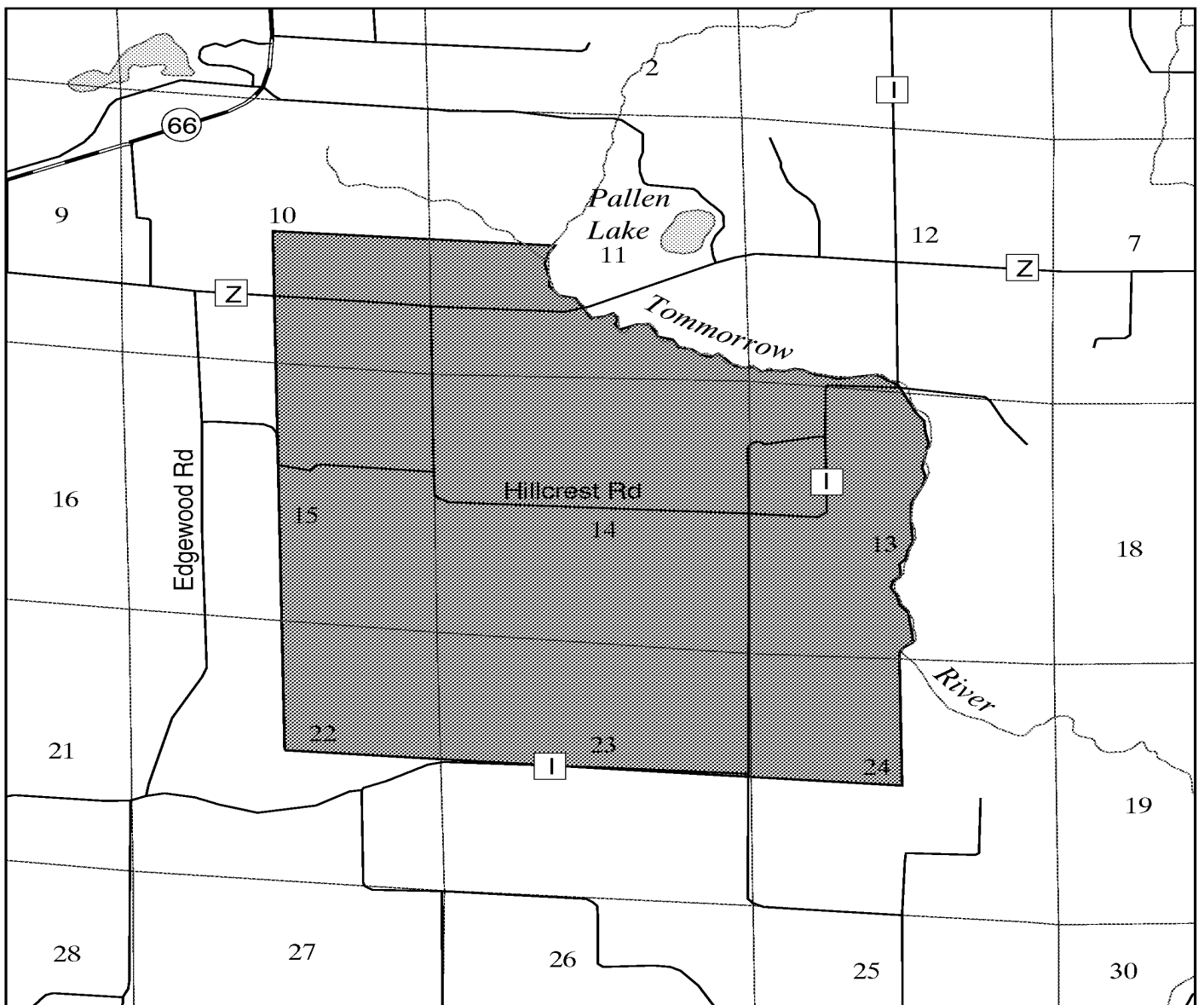
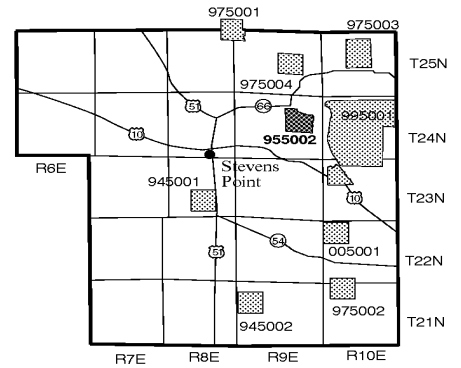
# Portage County Town of Almond T21N R9E PA 94-50-02

All uses of atrazine are prohibited on lands within the shaded regions. There are nine prohibition areas in Portage County. Refer to each map for specific locations.



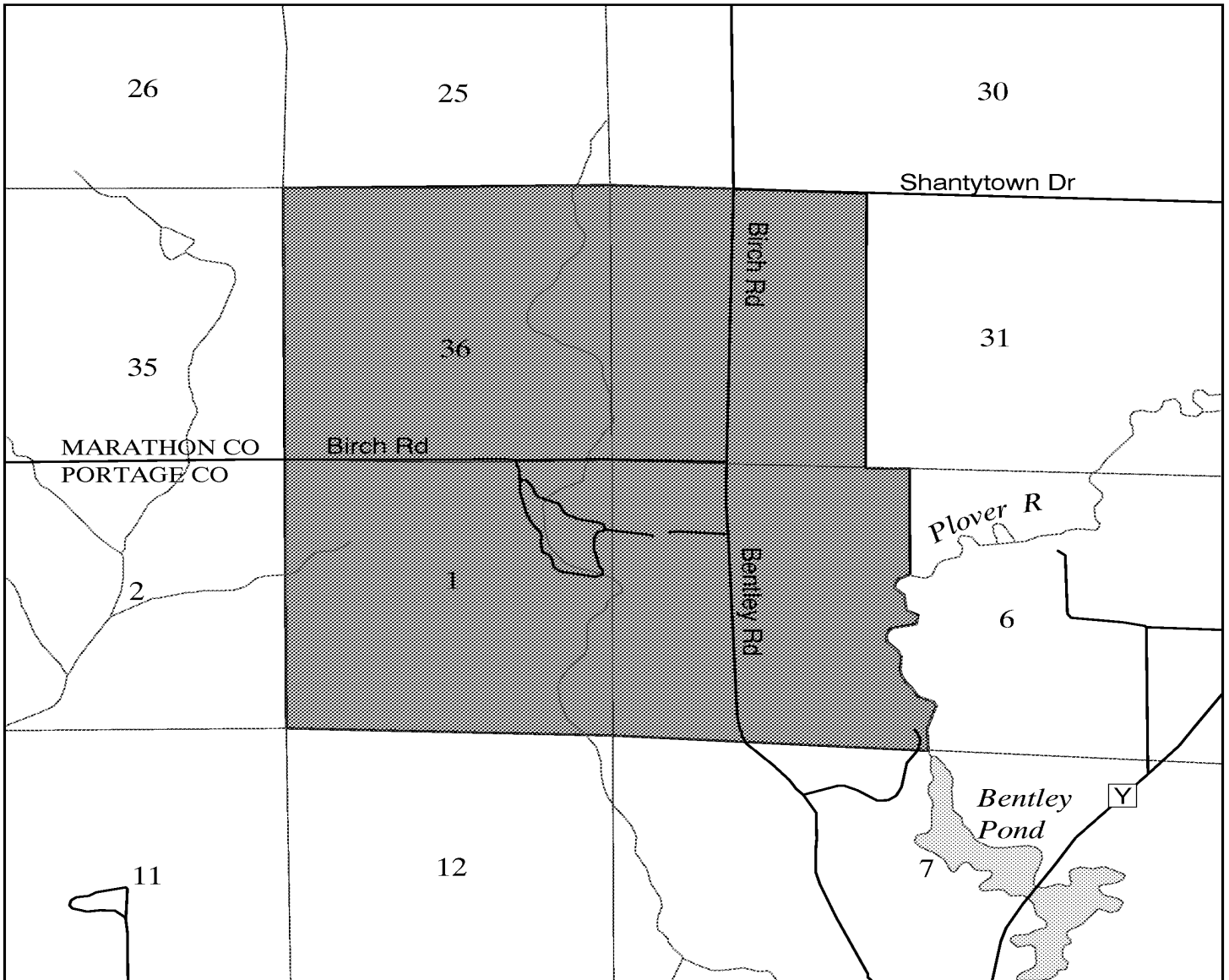
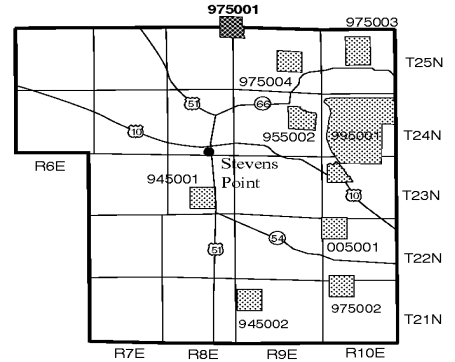
# Portage County Towns of Sharon & Stockton T24N R9E PA 95-50-02

All uses of atrazine are prohibited on lands within the shaded regions. There are nine prohibition areas in Portage County. Refer to each map for specific locations.



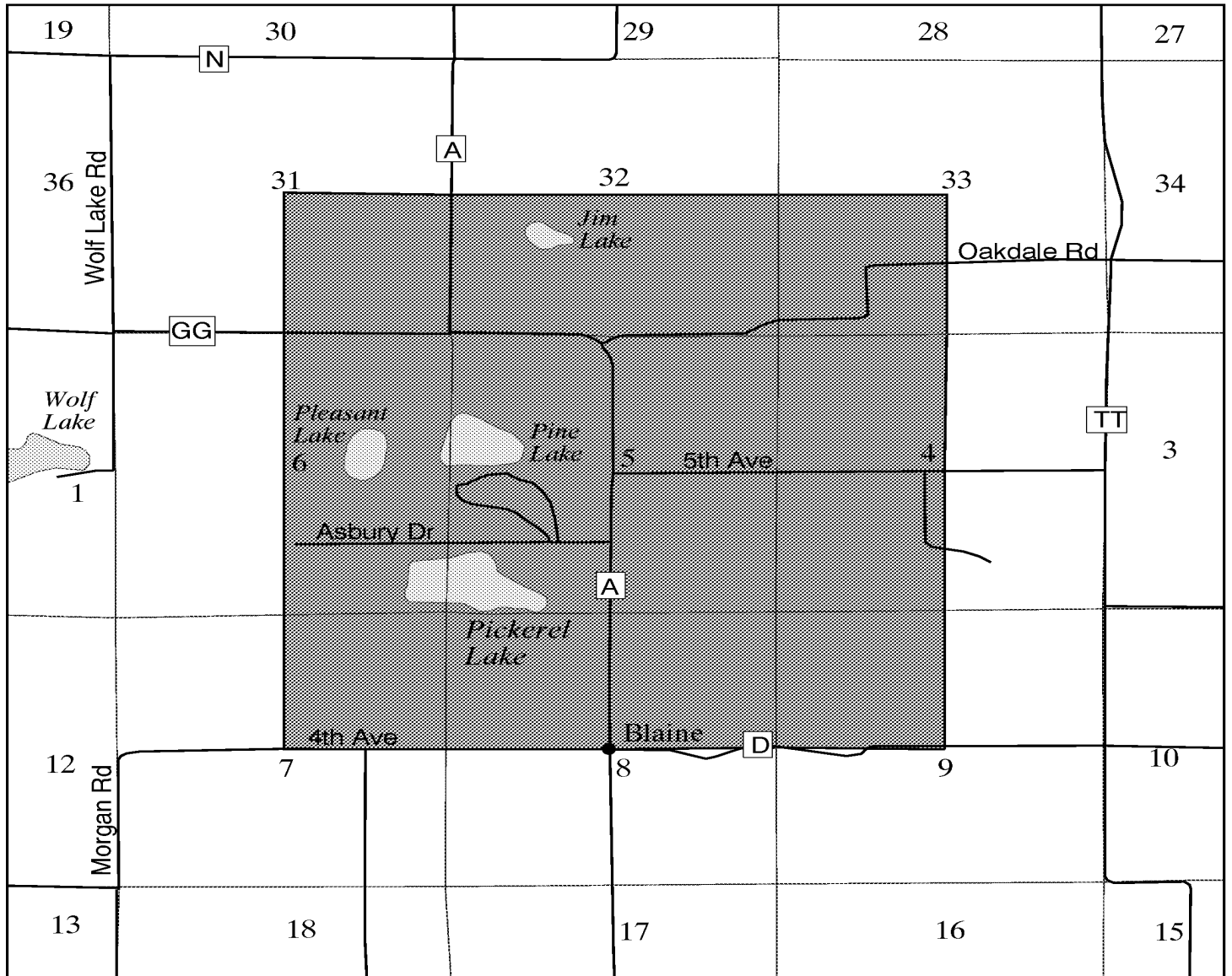
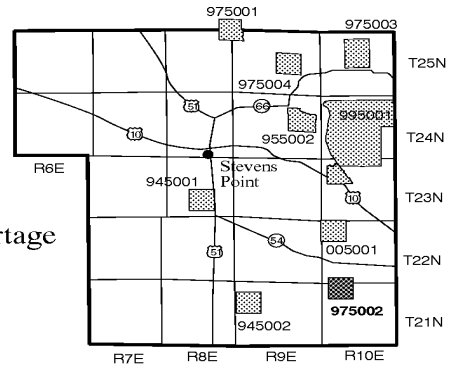
**Portage County**  
Towns of Dewey & Sharon  
T25-26N R8-9E **PA 97-50-01**  
**Marathon County**  
Towns of Guenther & Bevent

All uses of atrazine are prohibited on lands within the shaded regions. There are nine prohibition areas in Portage County. Refer to each map for specific locations.



# Portage County Towns of Belmont & Lanark T21-22N R10E PA 97-50-02

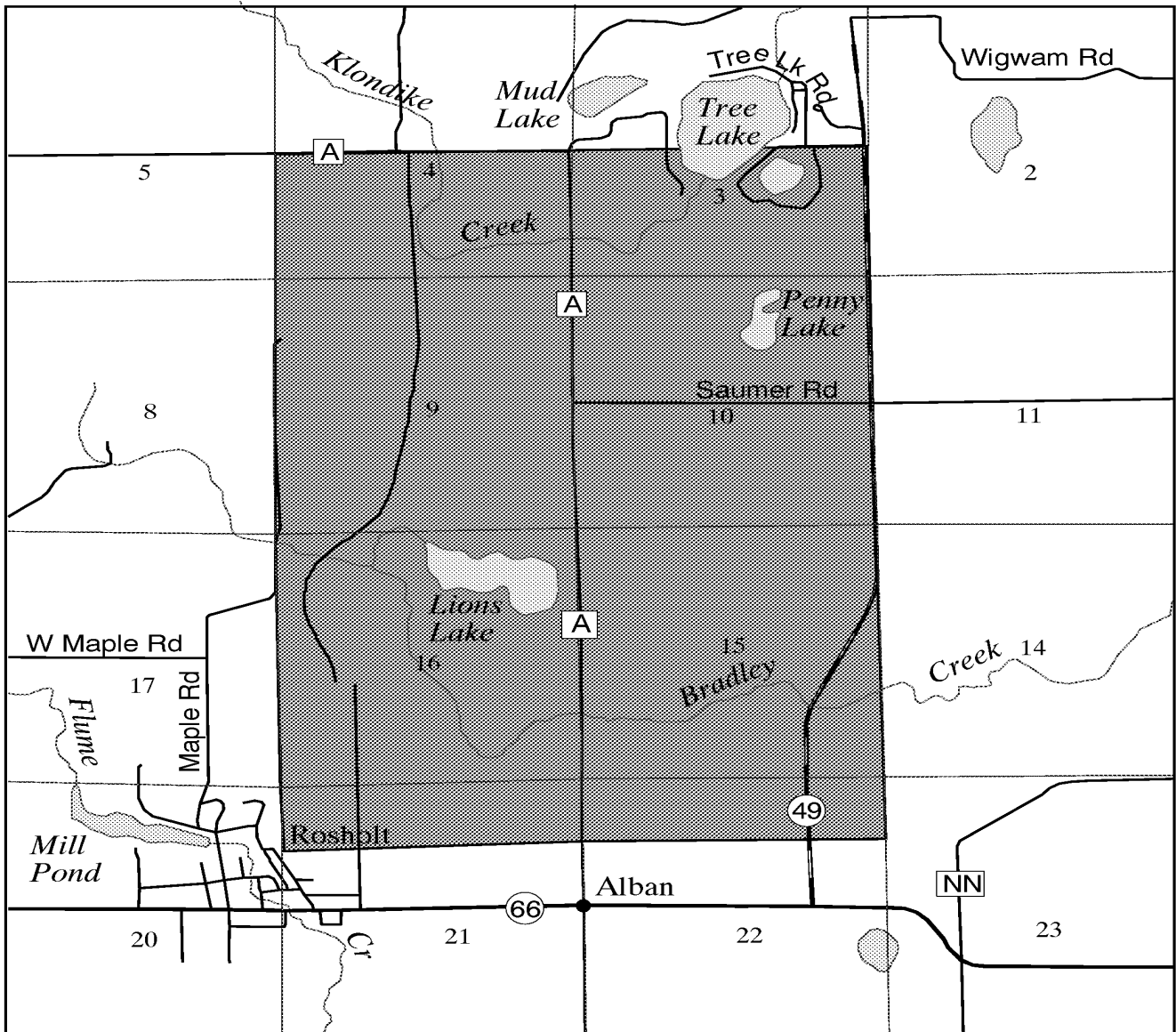
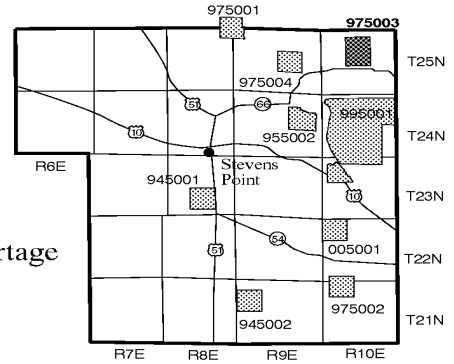
All uses of atrazine are prohibited on lands within the shaded regions. There are nine prohibition areas in Portage County. Refer to each map for specific locations.



# Portage County Town of Alban T25N R10E PA 97-50-03\*

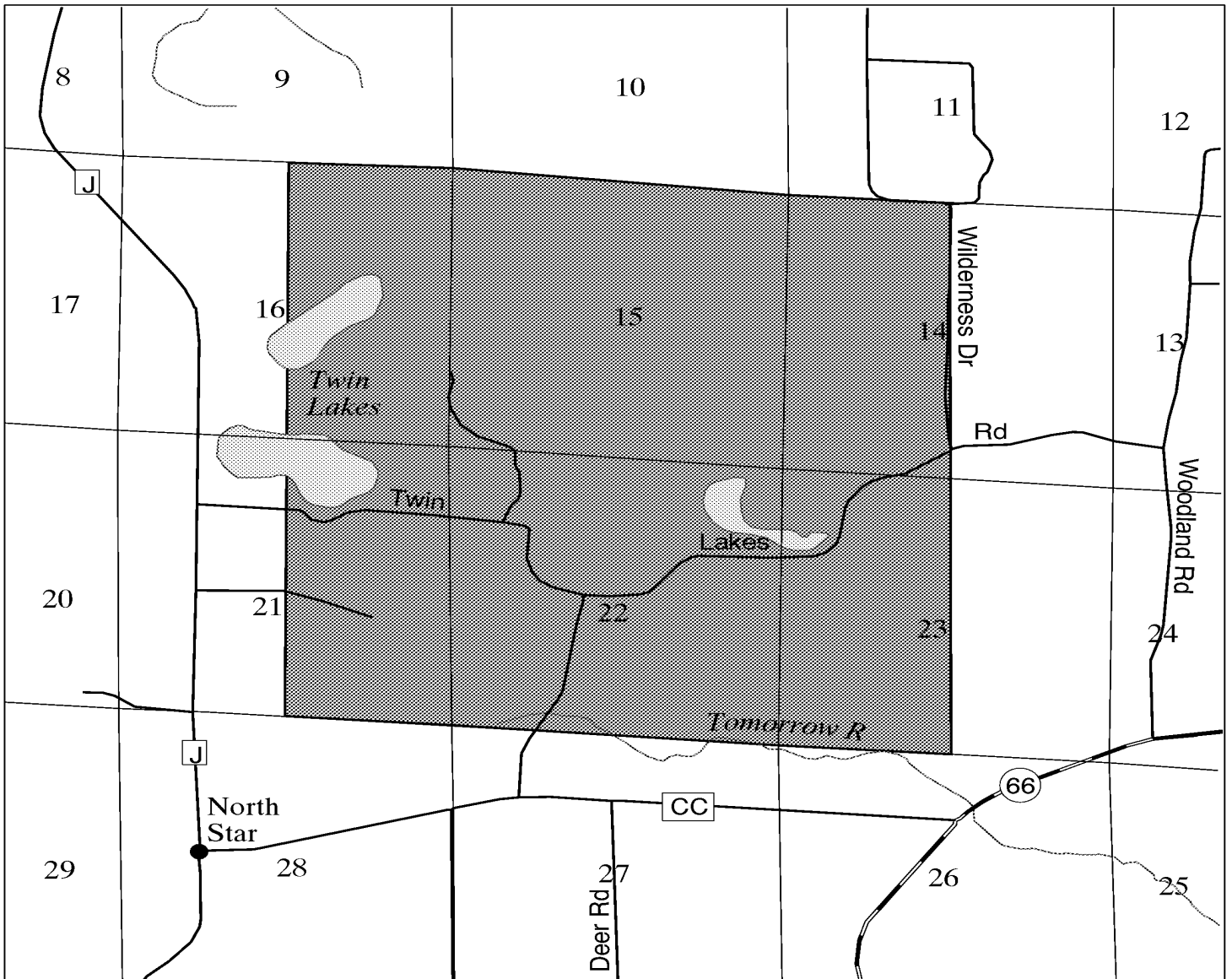
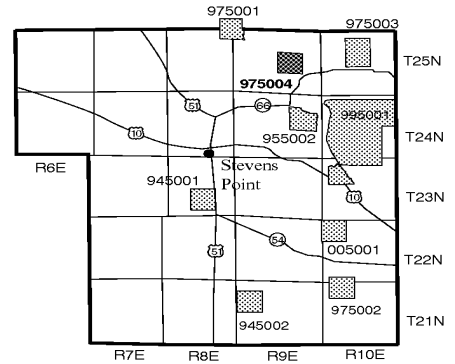
All uses of atrazine are prohibited on lands within the shaded regions. There are nine prohibition areas in Portage County. Refer to each map for specific locations.

\*Note: This PA is an expansion of PA 96-50-01.



# Portage County Town of Sharon T25N R9E PA 97-50-04

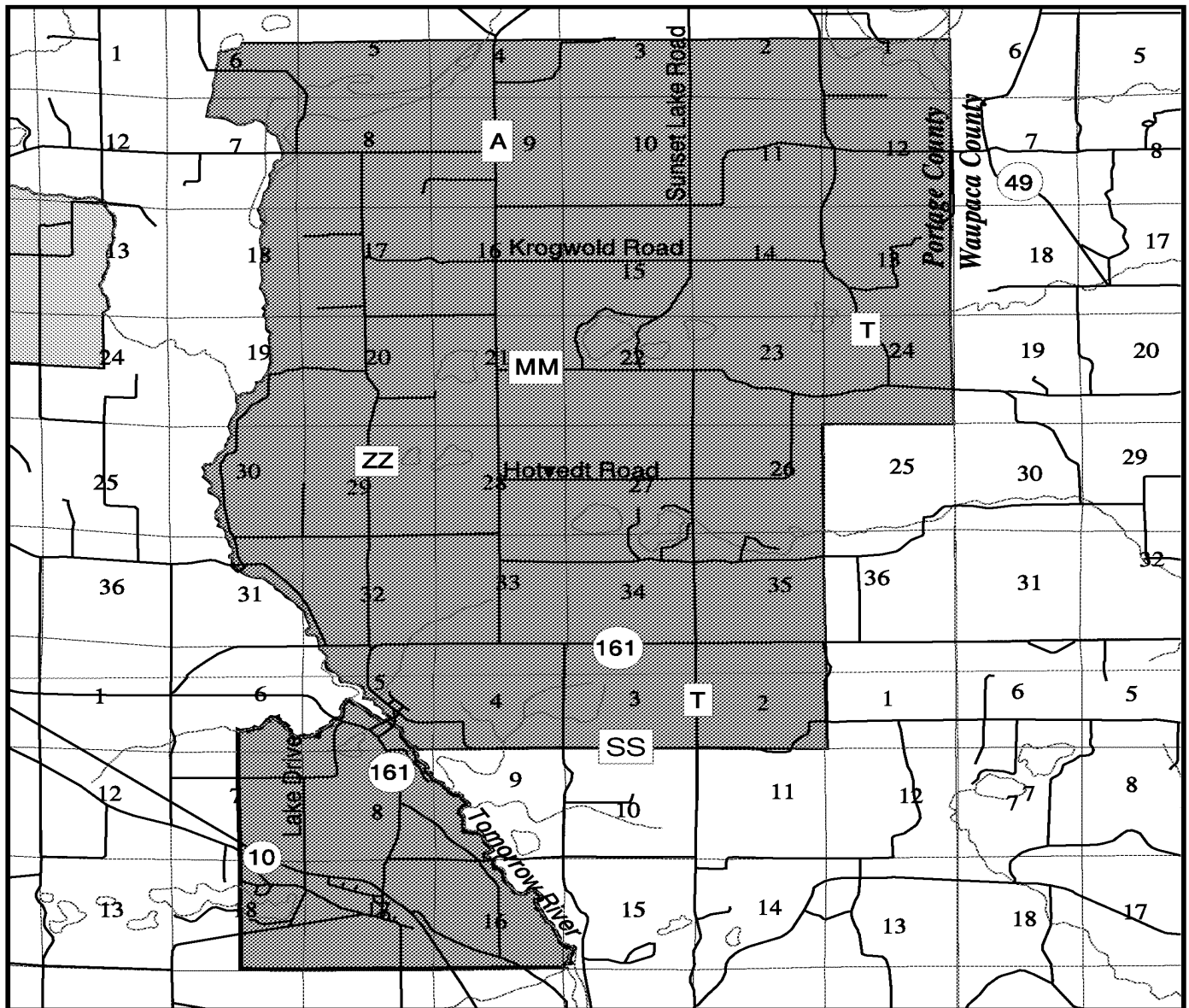
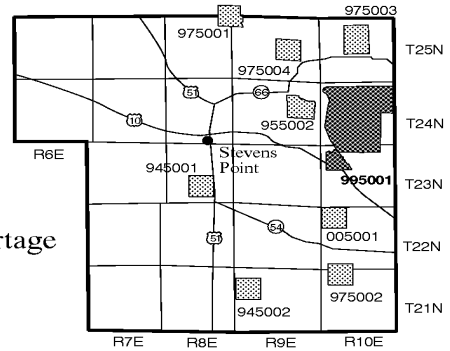
All uses of atrazine are prohibited on lands within the shaded regions. There are nine prohibition areas in Portage County. Refer to each map for specific locations.



# Portage County Towns of Amherst & New Hope T23-24N R10E PA 99-50-01\*

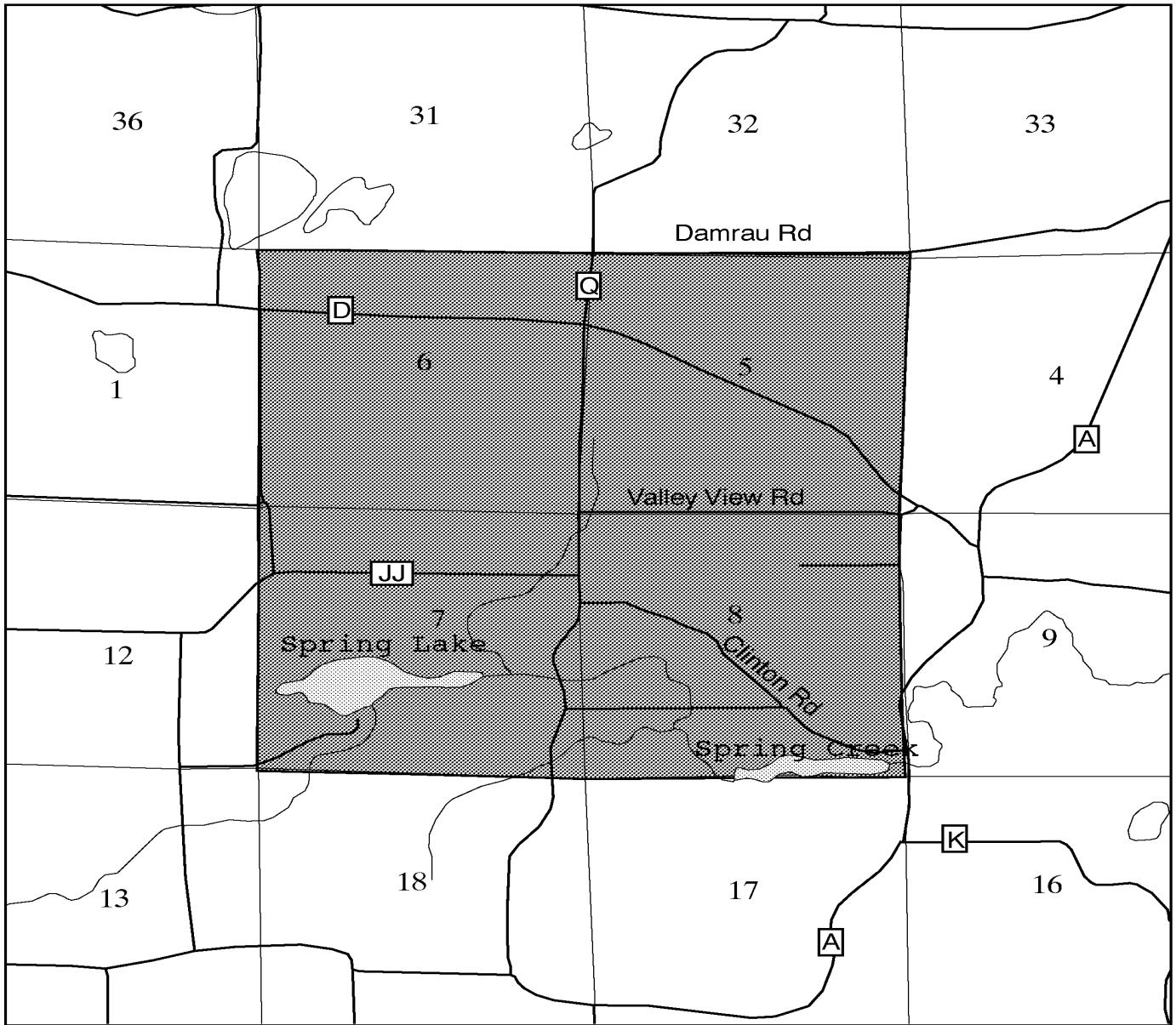
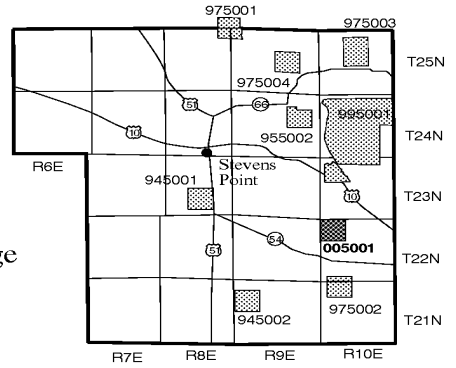
All uses of atrazine are prohibited on lands within the shaded regions. There are nine prohibition areas in Portage County. Refer to each map for specific locations.

\*Note: This PA is an expansion of PA 95-50-01.



# Portage County Town of Lanark T22N R10E PA 00-50-01

All uses of atrazine are prohibited on lands within the shaded regions. There are nine prohibition areas in Portage County. Refer to each map for specific locations.





















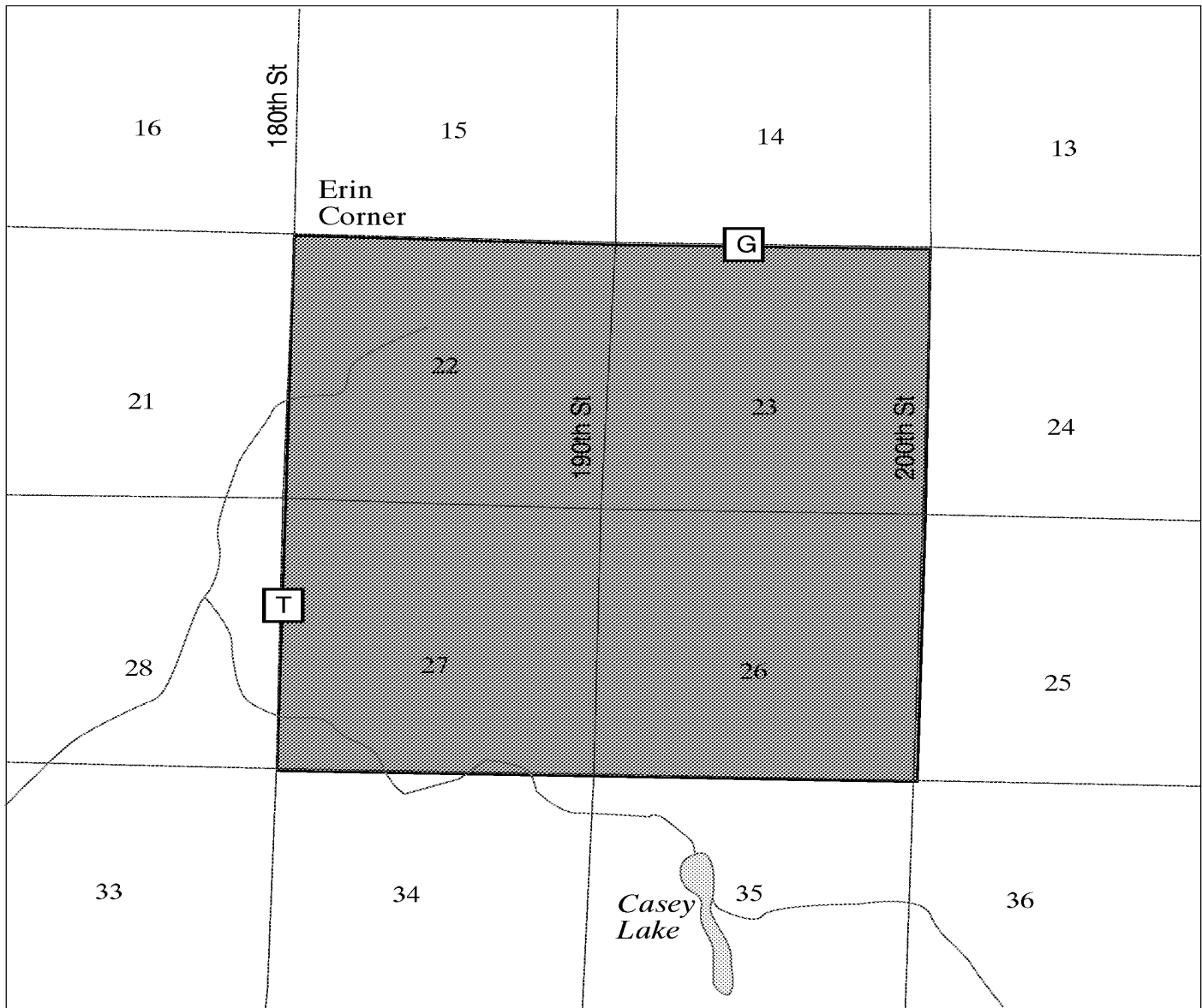
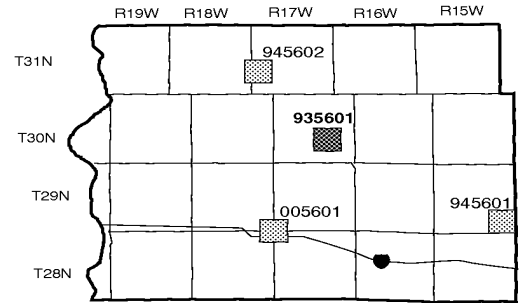


# St. Croix County

## Town of Erin Prairie

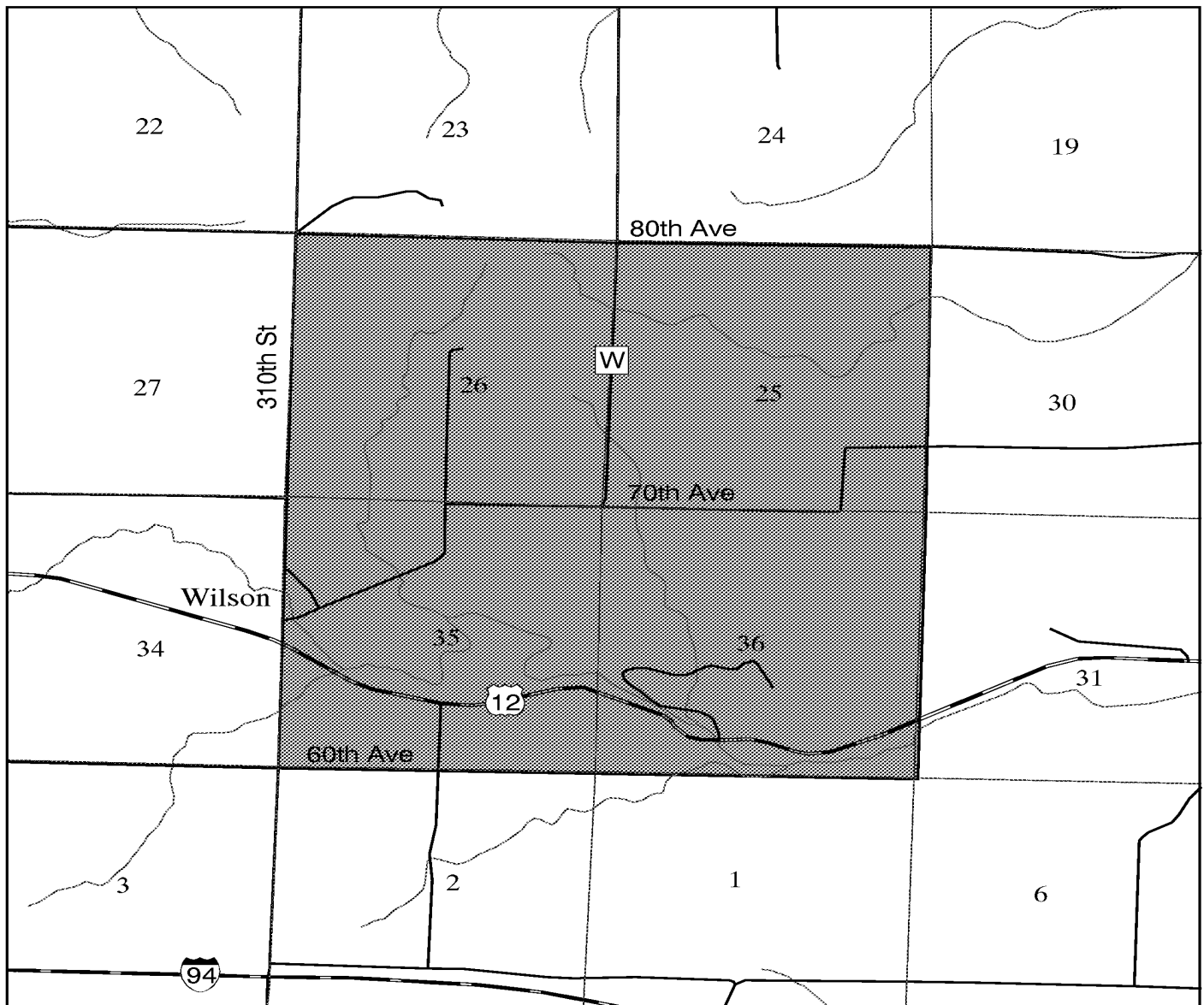
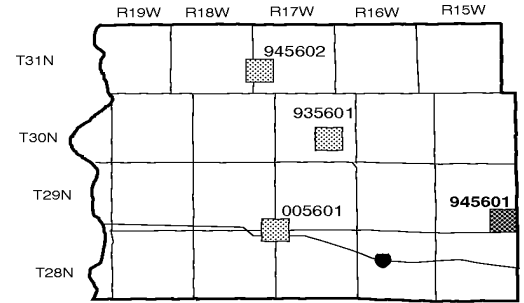
### T30N R17W PA 93-56-01

All uses of atrazine are prohibited on lands within the shaded regions. There are four prohibition areas in St. Croix County. Refer to each map for specific locations.



# St. Croix County Town of Springfield T29N R15W PA 94-56-01

All uses of atrazine are prohibited on lands within the shaded regions. There are four prohibition areas in St. Croix County. Refer to each map for specific locations.

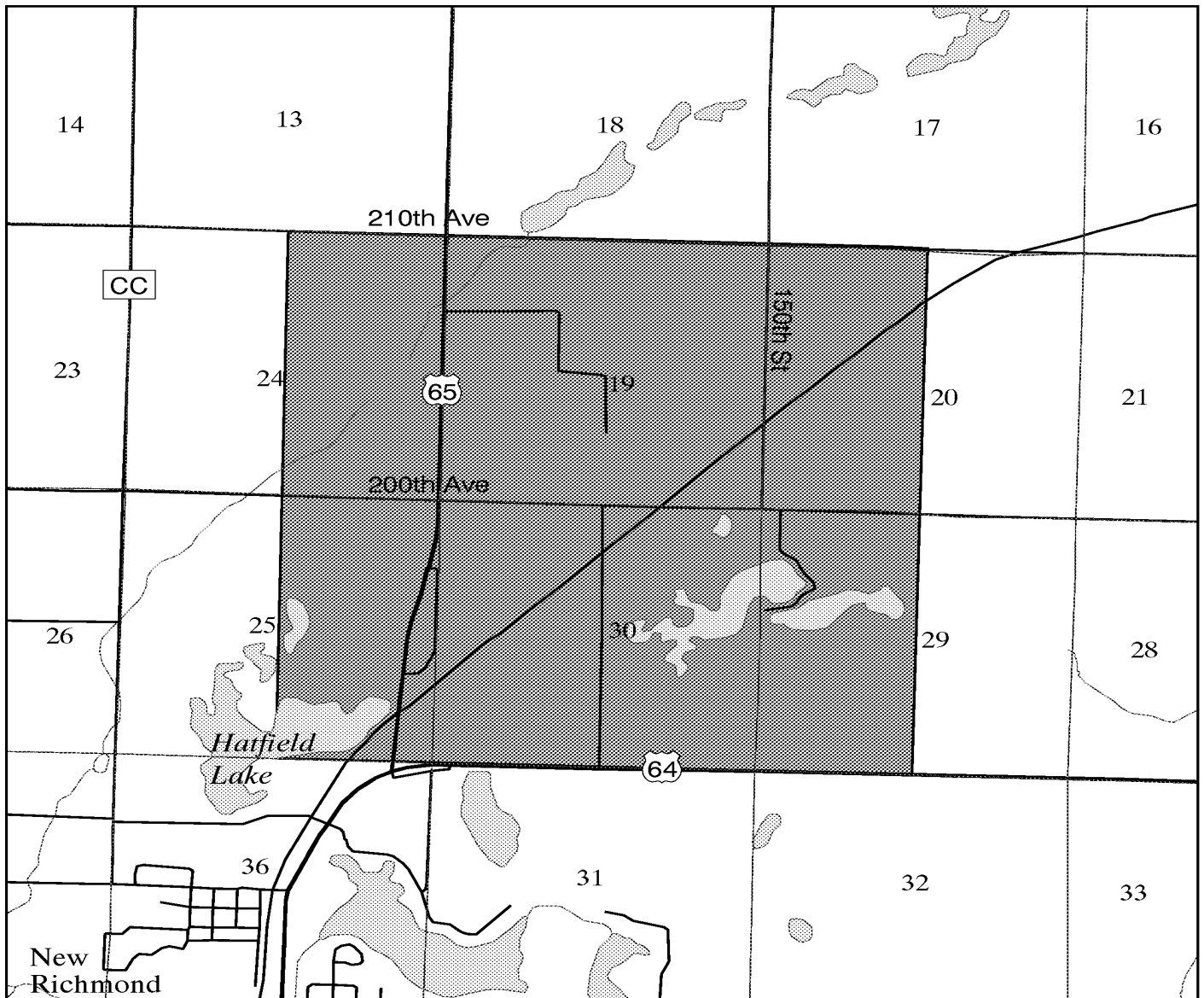
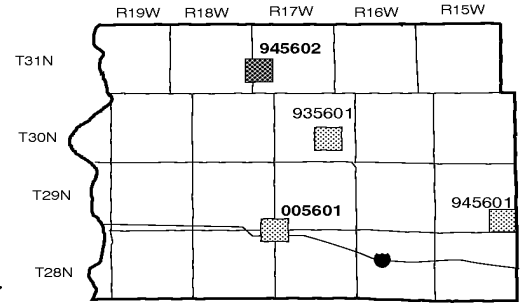


# St. Croix County

## Towns of Stanton & Star Prairie

### T31N R17-18W PA 94-56-02

All uses of atrazine are prohibited on lands within the shaded regions. There are four prohibition areas in St. Croix County. Refer to each map for specific locations.



# St. Croix County

## Towns of Hammond, Kinnickinnic, Pleasant Valley & Warren

### T28-29N R17-18W PA 00-56-01

All uses of atrazine are prohibited on lands within the shaded regions. There are four prohibition areas in St. Croix County. Refer to each map for specific locations.

