



~~PRELIMINARY DRAFT - NOT READY FOR INTRODUCTION~~

**ASSEMBLY SUBSTITUTE AMENDMENT,**

**TO 2001 ASSEMBLY BILL 842**

attachment  
#3  
Payer

no changes  
except slash  
number and on p. 43

LPS: please  
make sure  
bill title remains  
unchanged on  
this page

1 AN ACT *to repeal* 4.001 (2) to (5), 4.004 and 4.005; *to renumber and amend*  
2 4.001 (1); *to repeal and recreate* 4.002, subchapter II of chapter 4 [precedes  
3 4.009] and subchapter III of chapter 4 [precedes 4.01]; and *to create* 4.006 and  
4 13.92 (1) (b) 3. e. of the statutes; **relating to:** legislative redistricting.

*The people of the state of Wisconsin, represented in senate and assembly, do enact as follows:*

5 SECTION 1. 4.001 (1) of the statutes is renumbered 4.001 and amended to read:  
6 **4.001 Legislative redistricting; equal population districts established.**  
7 ~~Based on the certified official results of the 1980 census of population of Wisconsin,~~  
8 ~~as received by this state from the U.S. bureau of the census on March 23, 1981, under~~  
9 ~~P.L. 94-171, the~~ This state is divided into 33 senate districts, each composed of 3  
10 assembly districts. Each senate district shall be entitled to elect one member of the

1 senate. Each assembly district shall be entitled to elect one representative to the  
2 assembly.

3 **SECTION 2.** 4.001 (2) to (5) of the statutes are repealed.

4 **SECTION 3.** 4.002 of the statutes is repealed and recreated to read:

5 **4.002 County and municipal boundaries and wards.** In this chapter,  
6 reference to any county or municipality means that county or municipality as its  
7 boundaries exist on August 1 of the year following the federal decennial census on  
8 which the districting plans described under subchs. II and III are based.

9 **SECTION 4.** 4.004 of the statutes is repealed.

10 **SECTION 5.** 4.005 of the statutes is repealed.

11 **SECTION 6.** 4.006 of the statutes is created to read:

12 **4.006 Definitions.** In this chapter:

13 (1) "Block" has the meaning given in s. 5.02 (1q).

14 (2) "Ward" means a municipal ward in effect on August 1 of the year following  
15 the federal decennial census on which the districting plans described under subchs.  
16 II and III are based.

17 **SECTION 7.** Subchapter II of chapter 4 [precedes 4.009] of the statutes is  
18 repealed and recreated to read:

19 **CHAPTER 4**

20 **SUBCHAPTER II**

21 **SENATE DISTRICTS**

22 **4.009 Senate districts.** (1) **FIRST SENATE DISTRICT.** The combination of the 1st,  
23 2nd, and 3rd assembly districts constitutes the first senate district.

24 (2) **SECOND SENATE DISTRICT.** The combination of the 4th, 5th, and 6th assembly  
25 districts constitutes the 2nd senate district.

1           (3) THIRD SENATE DISTRICT. The combination of the 7th, 8th, and 9th assembly  
2 districts constitutes the 3rd senate district.

3           (4) FOURTH SENATE DISTRICT. The combination of the 10th, 11th, and 12th  
4 assembly districts constitutes the 4th senate district.

5           (5) FIFTH SENATE DISTRICT. The combination of the 13th, 14th, and 15th  
6 assembly districts constitutes the 5th senate district.

7           (6) SIXTH SENATE DISTRICT. The combination of the 16th, 17th, and 18th  
8 assembly districts constitutes the 6th senate district.

9           (7) SEVENTH SENATE DISTRICT. The combination of the 19th, 20th, and 21st  
10 assembly districts constitutes the 7th senate district.

11          (8) EIGHTH SENATE DISTRICT. The combination of the 22nd, 23rd, and 24th  
12 assembly districts constitutes the 8th senate district.

13          (9) NINTH SENATE DISTRICT. The combination of the 25th, 26th, and 27th  
14 assembly districts constitutes the 9th senate district.

15          (10) TENTH SENATE DISTRICT. The combination of the 28th, 29th, and 30th  
16 assembly districts constitutes the 10th senate district.

17          (11) ELEVENTH SENATE DISTRICT. The combination of the 31st, 32nd, and 33rd  
18 assembly districts constitutes the 11th senate district.

19          (12) TWELFTH SENATE DISTRICT. The combination of the 34th, 35th, and 36th  
20 assembly districts constitutes the 12th senate district.

21          (13) THIRTEENTH SENATE DISTRICT. The combination of the 37th, 38th, and 39th  
22 assembly districts constitutes the 13th senate district.

23          (14) FOURTEENTH SENATE DISTRICT. The combination of the 40th, 41st, and 42nd  
24 assembly districts constitutes the 14th senate district.

1           (15) FIFTEENTH SENATE DISTRICT. The combination of the 43rd, 44th, and 45th  
2 assembly districts constitutes the 15th senate district.

3           (16) SIXTEENTH SENATE DISTRICT. The combination of the 46th, 47th, and 48th  
4 assembly districts constitutes the 16th senate district.

5           (17) SEVENTEENTH SENATE DISTRICT. The combination of the 49th, 50th, and 51st  
6 assembly districts constitutes the 17th senate district.

7           (18) EIGHTEENTH SENATE DISTRICT. The combination of the 52nd, 53rd, and 54th  
8 assembly districts constitutes the 18th senate district.

9           (19) NINETEENTH SENATE DISTRICT. The combination of the 55th, 56th, and 57th  
10 assembly districts constitutes the 19th senate district.

11           (20) TWENTIETH SENATE DISTRICT. The combination of the 58th, 59th, and 60th  
12 assembly districts constitutes the 20th senate district.

13           (21) TWENTY-FIRST SENATE DISTRICT. The combination of the 61st, 62nd, and  
14 63rd assembly districts constitutes the 21st senate district.

15           (22) TWENTY-SECOND SENATE DISTRICT. The combination of the 64th, 65th, and  
16 66th assembly districts constitutes the 22nd senate district.

17           (23) TWENTY-THIRD SENATE DISTRICT. The combination of the 67th, 68th, and  
18 69th assembly districts constitutes the 23rd senate district.

19           (24) TWENTY-FOURTH SENATE DISTRICT. The combination of the 70th, 71st, and  
20 72nd assembly districts constitutes the 24th senate district.

21           (25) TWENTY-FIFTH SENATE DISTRICT. The combination of the 73rd, 74th, and  
22 75th assembly districts constitutes the 25th senate district.

23           (26) TWENTY-SIXTH SENATE DISTRICT. The combination of the 76th, 77th, and  
24 78th assembly districts constitutes the 26th senate district.



1 (a) The towns of Gibson, Mishicot, and Two Creeks.

2 (b) The village of Mishicot.

3 **4.02 Second assembly district.** All of the following territory constitutes the  
4 2nd assembly district:

5 (1) BROWN COUNTY. That part of Brown County consisting of all of the following:

6 (a) The towns of Bellevue, Glenmore, Holland, Ledgeview, Morrison, New  
7 Denmark, Rockland, and Wrightstown.

8 (b) The villages of Denmark and Wrightstown.

9 (c) That part of the village of Allouez comprising wards 6 and 8.

10 (2) MANITOWOC COUNTY. That part of Manitowoc County consisting of all of the  
11 following:

12 (a) The towns of Cooperstown, Franklin, Kossuth, Maple Grove, and Two  
13 Rivers.

14 (b) The villages of Francis Creek, Kellnersville, and Maribel.

15 (c) The city of Two Rivers.

16 **4.03 Third assembly district.** All of the following territory constitutes the  
17 3rd assembly district:

18 (1) WHOLE COUNTY. Calumet County.

19 (2) OUTAGAMIE COUNTY. That part of Outagamie County consisting of all of the  
20 following:

21 (a) That part of the town of Buchanan comprising wards 1, 2, 3, 4, 5, and 6.

22 (b) The villages of Combined Locks and Kimberly.

23 **4.04 Fourth assembly district.** All of the following territory in Brown  
24 County constitutes the 4th assembly district:

25 (1) The village of Ashwaubenon.

1           (2) That part of the village of Allouez comprising wards 1, 2, 3, 4, 5, 7, and 9.

2           (3) That part of the city of Green Bay comprising wards 15, 16, 33, 34, 42, 43,  
3 44, 45, 46, 47, 48, and 49.

4           **4.05 Fifth assembly district.** All of the following territory constitutes the 5th  
5 assembly district:

6           (1) BROWN COUNTY. That part of Brown County consisting of all of the following:

7           (a) The town of Lawrence.

8           (b) The city of De Pere.

9           (2) OUTAGAMIE COUNTY. That part of Outagamie County consisting of all of the  
10 following:

11           (a) The towns of Freedom, Kaukauna, and Vandebroek.

12           (b) That part of the town of Buchanan comprising ward 7.

13           (c) The village of Little Chute.

14           (d) The city of Kaukauna.

15           **4.06 Sixth assembly district.** All of the following territory constitutes the  
16 6th assembly district:

17           (1) BROWN COUNTY. That part of Brown County consisting of all of the following:

18           (a) The town of Hobart.

19           (b) That part of the village of Pulaski located in the county.

20           (2) OCONTO COUNTY. That part of Oconto County consisting of all of the  
21 following:

22           (a) The towns of Gillett and Underhill.

23           (b) That part of the village of Pulaski located in the county.

24           (c) The city of Gillett.

1           **(3) OUTAGAMIE COUNTY.** That part of Outagamie County consisting of all of the  
2 following:

3           (a) The towns of Black Creek, Cicero, Maine, Oneida, Osborn, and Seymour.

4           (b) The villages of Black Creek and Nichols.

5           (c) That part of the village of Howard located in the county.

6           (d) The city of Seymour.

7           **(4) SHAWANO COUNTY.** That part of Shawano County consisting of all of the  
8 following:

9           (a) The towns of Angelica, Belle Plaine, Green Valley, Hartland, Herman,  
10 Lessor, Maple Grove, Navarino, Pella, Richmond, Washington, Waukechon, and  
11 Wescott.

12           (b) The villages of Bonduel, Cecil, and Gresham.

13           (c) That part of the village of Pulaski located in the county.

14           (d) The city of Shawano.

15           **4.07 Seventh assembly district.** All of the following territory in Milwaukee  
16 County constitutes the 7th assembly district:

17           (1) The village of West Milwaukee.

18           (2) That part of the city of Milwaukee comprising wards 64, 135, 138, 140, 141,  
19 142, 143, 144, 182, 220, 235, 236, 241, 242, 243, 244, 245, 246, 281, 282, 289, 290, 293,  
20 294, 295, and 296.

21           **4.08 Eighth assembly district.** All of the following territory in Milwaukee  
22 County constitutes the 8th assembly district: that part of the city of Milwaukee  
23 comprising wards 63, 132, 133, 134, 136, 137, 139, 201, 202, 203, 204, 205, 206, 207,  
24 208, 209, 210, 211, 212, 213, 214, 215, 291, and 292.



1           **4.09 Ninth assembly district.** All of the following territory in Milwaukee  
2 County constitutes the 9th assembly district:

3           (1) That part of the city of Greenfield comprising wards 1, 2, 3, 4, 14, 15, and  
4 16.

5           (2) That part of the city of Milwaukee comprising wards 145, 146, 183, 188, 189,  
6 190, 191, 192, 193, 194, 195, 196, 197, 198, 199, 200, 217, 218, 219, 221, 222, 223, 247,  
7 and 248.

8           **4.10 Tenth assembly district.** All of the following territory in Milwaukee  
9 County constitutes the 10th assembly district:

10           (1) The village of Shorewood.

11           (2) That part of the city of Glendale comprising wards 1, 6, and 7.

12           (3) That part of the city of Milwaukee comprising wards 1, 2, 3, 11, 13, 16, 17,  
13 19, 95, 96, 97, 98, 99, 100, 101, 104, 164, 165, 166, and 177.

14           **4.11 Eleventh assembly district.** All of the following territory in Milwaukee  
15 County constitutes the 11th assembly district:

16           (1) That part of the city of Glendale comprising wards 2, 4, 5, 8, 10, 11, and 12.

17           (2) That part of the city of Milwaukee comprising wards 4, 5, 8, 12, 14, 15, 18,  
18 115, 147, 148, 150, 151, 152, 153, 154, 156, 157, 158, 159, 160, 161, 162, and 163.

19           **4.12 Twelfth assembly district.** All of the following territory in Milwaukee  
20 County constitutes the 12th assembly district: that part of the city of Milwaukee  
21 comprising wards 6, 7, 9, 10, 20, 21, 22, 23, 24, 25, 26, 27, 28, 29, 30, 31, 32, 33, 74,  
22 75, 78, 79, 80, 81, 82, 83, 113, 114, 116, and 270.

23           **4.13 Thirteenth assembly district.** All of the following territory constitutes  
24 the 13th assembly district:

1           (1) MILWAUKEE COUNTY. That part of Milwaukee County consisting of that part  
2 of the city of West Allis comprising wards 16, 17, 18, 23, 24, 25, 26, 28, 30, 31, 32, and  
3 33.

4           (2) WAUKESHA COUNTY. That part of Waukesha County consisting of all of the  
5 following:

6           (a) The village of Elm Grove.

7           (b) That part of the city of Brookfield comprising wards 1, 2, 7, 9, 22, 23, and  
8 24.

9           (c) That part of the city of New Berlin comprising wards 1, 2, 3, 4, 5, 7, 8, 9, 21,  
10 and 22.

11           **4.14 Fourteenth assembly district.** All of the following territory in  
12 Milwaukee County constitutes the 14th assembly district:

13           (1) The city of Wauwatosa.

14           (2) That part of the city of Milwaukee comprising wards 37, 92, and 93.

15           **4.15 Fifteenth assembly district.** All of the following territory in Milwaukee  
16 County constitutes the 15th assembly district:

17           (1) That part of the city of Milwaukee comprising wards 184, 185, 186, 187, 283,  
18 284, 285, 286, 287, and 288.

19           (2) That part of the city of West Allis comprising wards 1, 2, 3, 4, 5, 6, 7, 8, 9,  
20 10, 11, 12, 13, 14, 15, 19, 20, 21, 22, 27, and 29.

21           **4.16 Sixteenth assembly district.** All of the following territory in  
22 Milwaukee County constitutes the 16th assembly district: that part of the city of  
23 Milwaukee comprising wards 48, 55, 60, 61, 62, 102, 103, 105, 106, 107, 108, 109, 110,  
24 111, 112, 131, 178, 179, 180, 181, 297, 298, 299, 309, 311, 312, 313, and 314.

1           **4.17 Seventeenth assembly district.** All of the following territory in  
2 Milwaukee County constitutes the 17th assembly district: that part of the city of  
3 Milwaukee comprising wards 34, 35, 36, 84, 85, 86, 87, 88, 89, 90, 91, 94, 117, 118,  
4 119, 120, 121, 122, 123, 124, 125, 129, 167, 168, 169, 170, 171, 172, 173, 174, 175, and  
5 176.

6           **4.18 Eighteenth assembly district.** All of the following territory in  
7 Milwaukee County constitutes the 18th assembly district: that part of the city of  
8 Milwaukee comprising wards 65, 66, 67, 68, 69, 70, 71, 72, 73, 126, 127, 128, 130, 275,  
9 276, 277, 278, 279, 280, 300, 301, 302, 303, 304, 305, 306, 307, 308, and 310.

10           **4.19 Nineteenth assembly district.** All of the following territory in  
11 Milwaukee County constitutes the 19th assembly district: that part of the city of  
12 Milwaukee comprising wards 38, 39, 40, 41, 42, 43, 44, 45, 46, 47, 49, 50, 51, 52, 53,  
13 54, 56, 57, 58, 59, 237, 238, 239, 240, 249, 250, 251, and 252.

14           **4.20 Twentieth assembly district.** All of the following territory in  
15 Milwaukee County constitutes the 20th assembly district:

16           (1) The cities of Cudahy and St. Francis.

17           (2) That part of the city of Milwaukee comprising wards 216, 224, 225, 226, 227,  
18 228, 230, 231, 233, 234, 253, 254, 255, 256, and 257.

19           **4.21 Twenty-first assembly district.** All of the following territory in  
20 Milwaukee County constitutes the 21st assembly district:

21           (1) The cities of Oak Creek and South Milwaukee.

22           (2) That part of the city of Milwaukee comprising wards 229 and 232.

23           **4.22 Twenty-second assembly district.** All of the following territory  
24 constitutes the 22nd assembly district:

1           **(1) MILWAUKEE COUNTY.** That part of Milwaukee County consisting of all of the  
2 following:

3           (a) The villages of Fox Point, River Hills, and Whitefish Bay.

4           (b) That part of the village of Bayside located in the county.

5           (c) That part of the city of Glendale comprising wards 3 and 9.

6           **(2) OZAUKEE COUNTY.** That part of Ozaukee County consisting of all of the  
7 following:

8           (a) The village of Thiensville.

9           (b) That part of the village of Bayside located in the county.

10          (c) The city of Mequon.

11           **4.23 Twenty-third assembly district.** All of the following territory in  
12 Milwaukee County constitutes the 23rd assembly district:

13           (1) The village of Brown Deer.

14           (2) That part of the city of Milwaukee comprising wards 76, 77, 149, 155, 258,  
15 259, 260, 261, 263, 264, 265, 266, 267, 268, 269, 271, 272, and 273.

16           **4.24 Twenty-fourth assembly district.** All of the following territory  
17 constitutes the 24th assembly district:

18           (1) WASHINGTON COUNTY. That part of Washington County consisting of all of  
19 the following:

20           (a) The town of Germantown.

21           (b) The village of Germantown.

22           (c) That part of the city of Milwaukee located in the county.

23           (2) WAUKESHA COUNTY. That part of Waukesha County consisting of all of the  
24 following:

25           (a) The villages of Butler, Lannon, and Menomonee Falls.

1 (b) That part of the city of Milwaukee located in the county.

2 **4.25 Twenty-fifth assembly district.** All of the following territory in  
3 Manitowoc County constitutes the 25th assembly district:

4 (1) The towns of Cato, Eaton, Liberty, Manitowoc, Manitowoc Rapids, Meeme,  
5 Newton, Rockland, and Schleswig.

6 (2) The villages of Reedsville, St. Nazianz, Valdars, and Whitelaw.

7 (3) The city of Manitowoc.

8 (4) That part of the city of Kiel located in the county.

9 **4.26 Twenty-sixth assembly district.** All of the following territory  
10 constitutes the 26th assembly district:

11 (1) MANITOWOC COUNTY. That part of Manitowoc County consisting of all of the  
12 following:

13 (a) The town of Centerville.

14 (b) The village of Cleveland.

15 (2) SHEBOYGAN COUNTY. That part of Sheboygan County consisting of all of the  
16 following:

17 (a) The towns of Lima, Mosel, Sheboygan, and Sheboygan Falls.

18 (b) The village of Kohler.

19 (c) The city of Sheboygan Falls.

20 (d) That part of the city of Sheboygan comprising wards 1, 2, 3, 4, 5, 6, 13, 14,  
21 15, and 16.

22 **4.27 Twenty-seventh assembly district.** All of the following territory in  
23 Sheboygan County constitutes the 27th assembly district:

24 (1) The towns of Herman, Holland, Lyndon, Plymouth, Rhine, Sherman, and  
25 Wilson.

1           (2) The villages of Adell, Cascade, Cedar Grove, Elkhart Lake, Howards Grove,  
2 Oostburg, Random Lake, and Waldo.

3           (3) The city of Plymouth.

4           (4) That part of the city of Sheboygan comprising wards 7, 8, 9, 10, 11, and 12.

5           **4.28 Twenty-eighth assembly district.** All of the following territory  
6 constitutes the 28th assembly district:

7           (1) BURNETT COUNTY. That part of Burnett County consisting of all of the  
8 following:

9           (a) The towns of Anderson, Daniels, Dewey, Grantsburg, Jackson, La Follette,  
10 Lincoln, Meenon, Oakland, Roosevelt, Rusk, Sand Lake, Scott, Siren, Trade Lake,  
11 Union, West Marshland, and Wood River.

12           (b) The villages of Grantsburg, Siren, and Webster.

13           (2) POLK COUNTY. That part of Polk County consisting of all of the following:

14           (a) The towns of Alden, Balsam Lake, Black Brook, Clam Falls, Clear Lake,  
15 Eureka, Farmington, Garfield, Laketown, Lorain, Luck, Milltown, Osceola, St. Croix  
16 Falls, Sterling, and West Sweden.

17           (b) The villages of Balsam Lake, Centuria, Clear Lake, Dresser, Frederic, Luck,  
18 Milltown, and Osceola.

19           (c) The city of St. Croix Falls.

20           (3) ST. CROIX COUNTY. That part of St. Croix County consisting of all of the  
21 following:

22           (a) The towns of Cylon, Forest, Somerset, Stanton, and Star Prairie.

23           (b) The villages of Deer Park, Somerset, and Star Prairie.

24           **4.29 Twenty-ninth assembly district.** All of the following territory  
25 constitutes the 29th assembly district:

1           (1) DUNN COUNTY. That part of Dunn County consisting of all of the following:

2           (a) The towns of Lucas and Menomonie.

3           (b) The city of Menomonie.

4           (2) PIERCE COUNTY. That part of Pierce County consisting of all of the following:

5           (a) The towns of Diamond Bluff, El Paso, Gilman, Hartland, Isabelle, Maiden  
6 Rock, Martell, Rock Elm, Salem, Spring Lake, Trenton, and Union.

7           (b) The villages of Bay City, Elmwood, Maiden Rock, and Plum City.

8           (c) That part of the village of Spring Valley located in the county.

9           (3) ST. CROIX COUNTY. That part of St. Croix County consisting of all of the  
10 following:

11           (a) The towns of Baldwin, Cady, Eau Galle, Emerald, Erin Prairie, Glenwood,  
12 Hammond, Pleasant Valley, Richmond, Rush River, Springfield, and Warren.

13           (b) The villages of Baldwin, Hammond, Roberts, Wilson, and Woodville.

14           (c) That part of the village of Spring Valley located in the county.

15           (d) The cities of Glenwood City and New Richmond.

16           **4.30 Thirtieth assembly district.** All of the following territory constitutes  
17 the 30th assembly district:

18           (1) PIERCE COUNTY. That part of Pierce County consisting of all of the following:

19           (a) The towns of Clifton, Ellsworth, Oak Grove, River Falls, and Trimbelle.

20           (b) The village of Ellsworth.

21           (c) The city of Prescott.

22           (d) That part of the city of River Falls located in the county.

23           (2) ST. CROIX COUNTY. That part of St. Croix County consisting of all of the  
24 following:

25           (a) The towns of Hudson, Kinnickinnic, St. Joseph, and Troy.

1 (b) The village of North Hudson.

2 (c) The city of Hudson.

3 (d) That part of the city of River Falls located in the county.

4 **4.31 Thirty-first assembly district.** All of the following territory constitutes  
5 the 31st assembly district:

6 (1) JEFFERSON COUNTY. That part of Jefferson County consisting of that part  
7 of the city of Whitewater located in the county.

8 (2) ROCK COUNTY. That part of Rock County consisting of all of the following:

9 (a) The towns of Johnstown, Lima, and Milton.

10 (b) The city of Milton.

11 (3) WALWORTH COUNTY. That part of Walworth County consisting of all of the  
12 following:

13 (a) The towns of East Troy, Geneva, Lafayette, La Grange, Lyons, Troy, and  
14 Whitewater.

15 (b) The village of East Troy.

16 (c) The city of Lake Geneva.

17 (d) That part of the city of Whitewater located in the county.

18 **4.32 Thirty-second assembly district.** All of the following territory in  
19 Waukesha County constitutes the 32nd assembly district: that part of the city of  
20 Waukesha comprising wards 1, 2, 3, 4, 5, 6, 7, 8, 9, 10, 11, 12, 13, 14, 15, 16, 17, 18,  
21 19, 20, 21, 22, 24, 27, 28, 29, 30, 31, 32, 33, 34, and 37.

22 **4.33 Thirty-third assembly district.** All of the following territory  
23 constitutes the 33rd assembly district:

24 (1) JEFFERSON COUNTY. That part of Jefferson County consisting of all of the  
25 following:



1 (a) The towns of Palmyra and Sullivan.

2 (b) The village of Palmyra.

3 (2) WALWORTH COUNTY. That part of Walworth County consisting of that part  
4 of the village of Mukwonago located in the county.

5 (3) WAUKESHA COUNTY. That part of Waukesha County consisting of all of the  
6 following:

7 (a) The towns of Eagle, Genesee, Mukwonago, and Ottawa.

8 (b) That part of the town of Delafield comprising wards 2, 3, 4, 5, 6, 7, and 8.

9 (c) That part of the town of Waukesha comprising wards 1, 3, 4, 5, and 8.

10 (d) The villages of Eagle, Hartland, North Prairie, and Wales.

11 (e) That part of the village of Mukwonago located in the county.

12 **4.34 Thirty-fourth assembly district.** All of the following territory  
13 constitutes the 34th assembly district:

14 (1) ONEIDA COUNTY. That part of Oneida County consisting of all of the  
15 following:

16 (a) The towns of Cassian, Crescent, Hazelhurst, Lake Tomahawk, Little Rice,  
17 Lynne, Minocqua, Monico, Newbold, Nokomis, Pelican, Piehl, Pine Lake, Stella,  
18 Sugar Camp, Three Lakes, Woodboro, and Woodruff.

19 (b) The city of Rhinelander.

20 (2) VILAS COUNTY. That part of Vilas County consisting of all of the following:

21 (a) The towns of Arbor Vitae, Boulder Junction, Cloverland, Conover, Land  
22 O'Lakes, Lincoln, Manitowish Waters, Phelps, Plum Lake, Presque Isle, St.  
23 Germain, Washington, and Winchester.

24 (b) The city of Eagle River.

1           **4.35 Thirty-fifth assembly district.** All of the following territory constitutes  
2 the 35th assembly district:

3           (1) **WHOLE COUNTIES.** Langlade County and Lincoln County.

4           (2) **MARATHON COUNTY.** That part of Marathon County consisting of the towns  
5 of Harrison and Plover.

6           (3) **ONEIDA COUNTY.** That part of Oneida County consisting of the towns of  
7 Enterprise and Schoepke.

8           (4) **SHAWANO COUNTY.** That part of Shawano County consisting of all of the  
9 following:

10           (a) The towns of Aniwa and Hutchins.

11           (b) The villages of Aniwa and Mattoon.

12           **4.36 Thirty-sixth assembly district.** All of the following territory  
13 constitutes the 36th assembly district:

14           (1) **WHOLE COUNTIES.** Florence County, Forest County, and Menominee County.

15           (2) **MARATHON COUNTY.** That part of Marathon County consisting of all of the  
16 following:

17           (a) The towns of Elderon and Norrie.

18           (b) The villages of Elderon and Hatley.

19           (c) That part of the village of Birnamwood located in the county.

20           (3) **MARINETTE COUNTY.** That part of Marinette County consisting of all of the  
21 following:

22           (a) The towns of Amberg, Athelstane, Beecher, Dunbar, Goodman, Middle  
23 Inlet, Niagara, Pembine, Silver Cliff, Stephenson, and Wausaukee.

24           (b) The villages of Crivitz and Wausaukee.

25           (c) The city of Niagara.

1           (4) OCONTO COUNTY. That part of Oconto County consisting of all of the  
2 following:

3           (a) The towns of Bagley, Breed, Doty, How, Lakewood, Maple Valley, Mountain,  
4 Riverview, and Townsend.

5           (b) The village of Suring.

6           (5) SHAWANO COUNTY. That part of Shawano County consisting of all of the  
7 following:

8           (a) The towns of Almon, Bartelme, Birnamwood, Fairbanks, Germana, Grant,  
9 Morris, Red Springs, Seneca, and Wittenberg.

10          (b) The villages of Bowler, Eland, Tigerton, and Wittenberg.

11          (c) That part of the village of Birnamwood located in the county.

12           **4.37 Thirty-seventh assembly district.** All of the following territory in  
13 Jefferson County constitutes the 37th assembly district:

14           (1) The towns of Aztalan, Cold Spring, Concord, Farmington, Hebron, Ixonia,  
15 Jefferson, Koshkonong, Lake Mills, Milford, Oakland, Sumner, Waterloo, and  
16 Watertown.

17           (2) The villages of Johnson Creek and Sullivan.

18           (3) The cities of Fort Atkinson, Jefferson, Lake Mills, and Waterloo.

19           **4.38 Thirty-eighth assembly district.** All of the following territory  
20 constitutes the 38th assembly district:

21           (1) COLUMBIA COUNTY. That part of Columbia County consisting of all of the  
22 following:

23           (a) The towns of Columbus, Courtland, Fountain Prairie, Hampden, Leeds,  
24 Lowville, Otsego, Randolph, Scott, Springvale, and Wyocena.

1 (b) The villages of Cambria, Doylestown, Fall River, Friesland, Pardeeville,  
2 Rio, and Wyocena.

3 (c) That part of the city of Columbus located in the county.

4 (2) DANE COUNTY. That part of Dane County consisting of all of the following:

5 (a) The towns of Medina and York.

6 (b) That part of the town of Bristol comprising wards 1 and 3.

7 (c) The village of Marshall.

8 (3) DODGE COUNTY. That part of Dodge County consisting of all of the following:

9 (a) The towns of Elba, Emmet, Lowell, Portland, and Shields.

10 (b) The villages of Lowell and Reeseville.

11 (c) That part of the city of Columbus located in the county.

12 (d) That part of the city of Watertown located in the county.

13 (4) JEFFERSON COUNTY. That part of Jefferson County consisting of that part  
14 of the city of Watertown located in the county.

15 **4.39 Thirty-ninth assembly district.** All of the following territory  
16 constitutes the 39th assembly district:

17 (1) COLUMBIA COUNTY. That part of Columbia County consisting of that part of  
18 the village of Randolph located in the county.

19 (2) DODGE COUNTY. That part of Dodge County consisting of all of the following:

20 (a) The towns of Ashippun, Beaver Dam, Burnett, Calamus, Clyman, Fox Lake,  
21 Hubbard, Hustisford, Lebanon, Oak Grove, Rubicon, Trenton, Westford, and  
22 Williamstown.

23 (b) The villages of Clyman, Hustisford, Kekoskee, and Neosho.

24 (c) That part of the village of Randolph located in the county.

25 (d) The cities of Beaver Dam, Fox Lake, Horicon, Juneau, and Mayville.

1           **4.40 Fortieth assembly district.** All of the following territory constitutes the  
2 40th assembly district:

3           (1) **WHOLE COUNTY.** Waupaca County.

4           (2) **OUTAGAMIE COUNTY.** That part of Outagamie County consisting of all of the  
5 following:

6           (a) The town of Deer Creek.

7           (b) The village of Bear Creek.

8           (c) That part of the city of New London located in the county.

9           (3) **SHAWANO COUNTY.** That part of Shawano County consisting of that part of  
10 the city of Marion located in the county.

11           **4.41 Forty-first assembly district.** All of the following territory constitutes  
12 the 41st assembly district:

13           (1) **WHOLE COUNTIES.** Green Lake County and Waushara County.

14           (2) **PORTAGE COUNTY.** That part of Portage County consisting of all of the  
15 following:

16           (a) The towns of Almond, Amherst, Belmont, Buena Vista, Lanark, and Pine  
17 Grove.

18           (b) The villages of Almond, Amherst, Amherst Junction, and Nelsonville.

19           (3) **WINNEBAGO COUNTY.** That part of Winnebago County consisting of the towns  
20 of Poygan, Winchester, and Wolf River.

21           **4.42 Forty-second assembly district.** All of the following territory  
22 constitutes the 42nd assembly district:

23           (1) **WHOLE COUNTY.** Marquette County.

24           (2) **COLUMBIA COUNTY.** That part of Columbia County consisting of all of the  
25 following:

1 (a) The towns of Arlington, Caledonia, Dekorra, Fort Winnebago, Lewiston,  
2 Lodi, Marcellon, Newport, Pacific, and West Point.

3 (b) The villages of Arlington and Poynette.

4 (c) The cities of Lodi and Portage.

5 (d) That part of the city of Wisconsin Dells located in the county.

6 (3) SAUK COUNTY. That part of Sauk County consisting of all of the following:

7 (a) The towns of Fairfield, Greenfield, and Merrimac.

8 (b) The villages of Lake Delton and Merrimac.

9 (c) That part of the city of Wisconsin Dells located in the county.

10 **4.43 Forty-third assembly district.** All of the following territory constitutes  
11 the 43rd assembly district:

12 (1) ROCK COUNTY. That part of Rock County consisting of all of the following:

13 (a) The towns of Bradford, Clinton, La Prairie, and Turtle.

14 (b) The village of Clinton.

15 (2) WALWORTH COUNTY. That part of Walworth County consisting of all of the  
16 following:

17 (a) The towns of Bloomfield, Darien, Delavan, Linn, Richmond, Sharon, Sugar  
18 Creek, and Walworth.

19 (b) The villages of Darien, Fontana-on-Geneva Lake, Sharon, Walworth, and  
20 Williams Bay.

21 (c) The cities of Delavan and Elkhorn.

22 **4.44 Forty-fourth assembly district.** All of the following territory in Rock  
23 County constitutes the 44th assembly district:

24 (1) The town of Harmony.

25 (2) That part of the town of Janesville comprising ward 6.

1           (3) That part of the city of Janesville comprising wards 1, 2, 3, 4, 5, 6, 7, 8, 9,  
2 10, 11, 12, 13, 14, 15, 16, 17, 18, 19, 23, 24, and 25.

3           **4.45 Forty-fifth assembly district.** All of the following territory in Rock  
4 County constitutes the 45th assembly district:

5           (1) The towns of Beloit and Rock.

6           (2) The city of Beloit.

7           (3) That part of the city of Janesville comprising wards 20, 21, and 22.

8           **4.46 Forty-sixth assembly district.** All of the following territory in Dane  
9 County constitutes the 46th assembly district:

10          (1) The towns of Burke, Dane, Sun Prairie, Vienna, and Windsor.

11          (2) That part of the town of Bristol comprising ward 2.

12          (3) That part of the town of Westport comprising ward 1.

13          (4) The villages of Dane, DeForest, and Waunakee.

14          (5) The city of Sun Prairie.

15          (6) That part of the city of Madison comprising wards 18, 20, and 26.

16          **4.47 Forty-seventh assembly district.** All of the following territory  
17 constitutes the 47th assembly district:

18          (1) DANE COUNTY. That part of Dane County consisting of all of the following:

19           (a) The towns of Albion, Christiana, Cottage Grove, Deerfield, Dunkirk, Dunn,  
20 Pleasant Springs, and Rutland.

21           (b) That part of the town of Blooming Grove comprising wards 2 and 3.

22           (c) The villages of Cottage Grove, Deerfield, McFarland, and Rockdale.

23           (d) That part of the village of Brooklyn located in the county.

24           (e) That part of the village of Cambridge located in the county.

25           (f) The city of Stoughton.

1 (g) That part of the city of Edgerton located in the county.

2 (2) GREEN COUNTY. That part of Green County consisting of that part of the  
3 village of Brooklyn located in the county.

4 (3) JEFFERSON COUNTY. That part of Jefferson County consisting of that part  
5 of the village of Cambridge located in the county.

6 (4) ROCK COUNTY. That part of Rock County consisting of that part of the city  
7 of Edgerton located in the county.

8 **4.48 Forty-eighth assembly district.** All of the following territory in Dane  
9 County constitutes the 48th assembly district:

10 (1) That part of the town of Blooming Grove comprising ward 1.

11 (2) The village of Maple Bluff.

12 (3) The city of Monona.

13 (4) That part of the city of Madison comprising wards 1, 2, 3, 4, 5, 6, 7, 8, 9, 10,  
14 11, 14, 15, 16, 17, 19, 21, 27, 28, 29, 30, and 31.

15 **4.49 Forty-ninth assembly district.** All of the following territory  
16 constitutes the 49th assembly district:

17 (1) GRANT COUNTY. That part of Grant County consisting of all of the following:

18 (a) The towns of Beetown, Bloomington, Boscobel, Cassville, Castle Rock,  
19 Clifton, Ellenboro, Fennimore, Glen Haven, Harrison, Hickory Grove, Liberty, Lima,  
20 Little Grant, Marion, Millville, Mount Hope, Mount Ida, Muscoda, North Lancaster,  
21 Paris, Patch Grove, Platteville, Potosi, Smelser, South Lancaster, Waterloo,  
22 Watterstown, Wingville, Woodman, and Wyalusing.

23 (b) The villages of Bagley, Bloomington, Blue River, Cassville, Dickeyville,  
24 Mount Hope, Patch Grove, Potosi, Tennyson, and Woodman.

25 (c) That part of the village of Livingston located in the county.



1 (d) That part of the village of Montfort located in the county.

2 (e) That part of the village of Muscoda located in the county.

3 (f) The cities of Boscobel, Fennimore, Lancaster, and Platteville.

4 **(2) IOWA COUNTY.** That part of Iowa County consisting of all of the following:

5 (a) The towns of Clyde, Eden, Highland, Mifflin, and Pulaski.

6 (b) The villages of Avoca, Cobb, Highland, and Rewey.

7 (c) That part of the village of Livingston located in the county.

8 (d) That part of the village of Montfort located in the county.

9 (e) That part of the village of Muscoda located in the county.

10 **(3) RICHLAND COUNTY.** That part of Richland County consisting of all of the  
11 following:

12 (a) The towns of Akan, Buena Vista, Dayton, Eagle, Orion, and Richwood.

13 (b) The villages of Boaz and Lone Rock.

14 **4.50 Fiftieth assembly district.** All of the following territory constitutes the  
15 50th assembly district:

16 **(1) JUNEAU COUNTY.** That part of Juneau County consisting of all of the  
17 following:

18 (a) The towns of Fountain, Germantown, Kildare, Lemonweir, Lindina, Lisbon,  
19 Lyndon, Marion, Plymouth, Seven Mile Creek, Summit, and Wonewoc.

20 (b) The villages of Hustler, Lyndon Station, Union Center, and Wonewoc.

21 (c) The cities of Elroy, Mauston, and New Lisbon.

22 **(2) SAUK COUNTY.** That part of Sauk County consisting of all of the following:

23 (a) The towns of Baraboo, Dellona, Delton, Excelsior, Freedom, Ironton, La  
24 Valle, Reedsburg, Sumpter, Washington, Westfield, Winfield, and Woodland.

1 (b) The villages of Ironton, La Valle, Lime Ridge, Loganville, North Freedom,  
2 Rock Springs, and West Baraboo.

3 (c) The cities of Baraboo and Reedsburg.

4 **4.51 Fifty-first assembly district.** All of the following territory constitutes  
5 the 51st assembly district:

6 (1) WHOLE COUNTY. Lafayette County.

7 (2) GRANT COUNTY. That part of Grant County consisting of all of the following:

8 (a) The towns of Hazel Green and Jamestown.

9 (b) That part of the village of Hazel Green located in the county.

10 (c) That part of the city of Cuba City located in the county.

11 (3) IOWA COUNTY. That part of Iowa County consisting of all of the following:

12 (a) The towns of Arena, Brigham, Dodgeville, Linden, Mineral Point, Moscow,  
13 Ridgeway, Waldwick, and Wyoming.

14 (b) The villages of Arena, Barneveld, Hollandale, Linden, and Ridgeway.

15 (c) That part of the village of Blanchardville located in the county.

16 (d) The cities of Dodgeville and Mineral Point.

17 (4) RICHLAND COUNTY. That part of Richland County consisting of all of the  
18 following:

19 (a) The towns of Ithaca and Richland.

20 (b) The city of Richland Center.

21 (5) SAUK COUNTY. That part of Sauk County consisting of all of the following:

22 (a) The towns of Bear Creek, Franklin, Honey Creek, Spring Green, and Troy.

23 (b) The villages of Plain and Spring Green.

24 **4.52 Fifty-second assembly district.** All of the following territory in Fond  
25 du Lac County constitutes the 52nd assembly district:

1           (1) The towns of Byron, Eden, Empire, and Fond du Lac.

2           (2) The villages of Eden and North Fond du Lac.

3           (3) The city of Fond du Lac.

4           **4.53 Fifty-third assembly district.** All of the following territory constitutes  
5 the 53rd assembly district:

6           (1) FOND DU LAC COUNTY. That part of Fond du Lac County consisting of all of  
7 the following:

8           (a) The towns of Alto, Eldorado, Friendship, Lamartine, Metomen, Ripon,  
9 Rosendale, and Springvale.

10          (b) The villages of Brandon, Fairwater, and Rosendale.

11          (c) The city of Ripon.

12          (2) WINNEBAGO COUNTY. That part of Winnebago County consisting of all of the  
13 following:

14          (a) The towns of Black Wolf, Nekimi, Nepeuskun, Omro, Rushford, Utica, and  
15 Winneconne.

16          (b) That part of the town of Algoma comprising wards 11 and 12.

17          (c) The village of Winneconne.

18          (d) The city of Omro.

19          (e) That part of the city of Oshkosh comprising wards 20, 21, 22, 23, 24, 25, 26,  
20 27, and 31.

21          **4.54 Fifty-fourth assembly district.** All of the following territory in  
22 Winnebago County constitutes the 54th assembly district:

23          (1) The town of Oshkosh.

24          (2) That part of the town of Algoma comprising wards 1, 2, 3, 4, 5, 6, 7, 8, 9, and  
25 10.

1           (3) That part of the city of Oshkosh comprising wards 1, 2, 3, 4, 5, 6, 7, 8, 9, 10,  
2 11, 12, 13, 14, 15, 16, 17, 18, 19, 28, 29, 30, 32, and 33.

3           **4.55 Fifty-fifth assembly district.** All of the following territory in  
4 Winnebago County constitutes the 55th assembly district:

5           (1) The towns of Clayton, Neenah, and Vinland.

6           (2) That part of the town of Menasha comprising wards 3, 4, 5, 8, 9, 12, and 13.

7           (3) The city of Neenah.

8           (4) That part of the city of Menasha comprising wards 1, 2, 3, 4, 5, 6, 7, 8, 9, 10,  
9 and 12.

10          **4.56 Fifty-sixth assembly district.** All of the following territory constitutes  
11 the 56th assembly district:

12          (1) OUTAGAMIE COUNTY. That part of Outagamie County consisting of all of the  
13 following:

14           (a) The towns of Bovina, Center, Dale, Ellington, Greenville, Hortonia, Liberty,  
15 and Maple Creek.

16           (b) That part of the town of Grand Chute comprising wards 1, 2, 3, 4, 5, 6, 7,  
17 8, 9, and 10.

18           (c) The villages of Hortonville and Shiocton.

19           (d) That part of the city of Appleton comprising wards 19, 22, 23, and 25.

20          (2) WINNEBAGO COUNTY. That part of Winnebago County consisting of all of the  
21 following:

22           (a) That part of the town of Menasha comprising wards 1, 2, 6, 7, 10, and 11.

23           (b) That part of the city of Menasha comprising ward 13.

24           (c) That part of the city of Appleton located in the county.

1           **4.57 Fifty-seventh assembly district.** All of the following territory in  
2 Outagamie County constitutes the 57th assembly district:

3           (1) That part of the town of Grand Chute comprising wards 11, 12, and 13.

4           (2) That part of the city of Appleton comprising wards 1, 2, 3, 4, 5, 6, 7, 8, 9, 10,  
5 11, 15, 16, 17, 18, 20, 21, 24, 26, 27, 28, 29, 30, 31, 32, 33, 34, 35, 36, and 37.

6           **4.58 Fifty-eighth assembly district.** All of the following territory  
7 constitutes the 58th assembly district:

8           (1) DODGE COUNTY. That part of Dodge County consisting of all of the following:

9           (a) The towns of Chester, Herman, Leroy, Lomira, and Theresa.

10          (b) The villages of Brownsville, Iron Ridge, Lomira, and Theresa.

11          (c) That part of the city of Waupun located in the county.

12          (2) FOND DU LAC COUNTY. That part of Fond du Lac County consisting of all of  
13 the following:

14          (a) The towns of Ashford, Auburn, Calumet, Forest, Marshfield, Oakfield,  
15 Osceola, Taycheedah, and Waupun.

16          (b) The villages of Campbellsport, Mount Calvary, Oakfield, and St. Cloud.

17          (c) That part of the city of Waupun located in the county.

18          (3) SHEBOYGAN COUNTY. That part of Sheboygan County consisting of all of the  
19 following:

20          (a) The towns of Greenbush, Mitchell, Russell, and Scott.

21          (b) The village of Glenbeulah.

22          (4) WASHINGTON COUNTY. That part of Washington County consisting of all of  
23 the following:

24          (a) The towns of Kewaskum and Wayne.

25          (b) That part of the town of Addison comprising ward 5.

1 (c) The village of Kewaskum.

2 **4.59 Fifty-ninth assembly district.** All of the following territory constitutes  
3 the 59th assembly district:

4 (1) OZAUKEE COUNTY. That part of Ozaukee County consisting of all of the  
5 following:

6 (a) The town of Fredonia.

7 (b) That part of the village of Newburg located in the county.

8 (2) WASHINGTON COUNTY. That part of Washington County consisting of all of  
9 the following:

10 (a) The towns of Barton, Farmington, Jackson, Trenton, and West Bend.

11 (b) That part of the town of Addison comprising wards 1, 2, 3, 4, and 6.

12 (c) That part of the village of Newburg located in the county.

13 (d) The city of West Bend.

14 **4.60 Sixtieth assembly district.** All of the following territory in Ozaukee  
15 County constitutes the 60th assembly district:

16 (1) The towns of Belgium, Cedarburg, Grafton, Port Washington, and  
17 Saukville.

18 (2) The villages of Belgium, Fredonia, Grafton, and Saukville.

19 (3) The cities of Cedarburg and Port Washington.

20 **4.61 Sixty-first assembly district.** All of the following territory in Racine  
21 County constitutes the 61st assembly district: that part of the city of Racine  
22 comprising wards 1, 2, 3, 4, 5, 6, 7, 8, 9, 10, 11, 12, 13, 14, 15, 16, 17, 18, 19, 20, 21,  
23 22, 30, and 34.

24 **4.62 Sixty-second assembly district.** All of the following territory in Racine  
25 County constitutes the 62nd assembly district:

1           (1) That part of the town of Caledonia comprising wards 5, 6, 7, 8, 9, 18, and  
2 19.

3           (2) That part of the town of Mount Pleasant comprising wards 2, 3, 4, 5, 6, 7,  
4 8, 10, 11, 12, 14, 18, 19, 22, and 23.

5           (3) The villages of Elmwood Park, North Bay, and Wind Point.

6           (4) That part of the city of Racine comprising wards 23, 24, 25, 26, 27, 28, 29,  
7 31, 32, and 33.

8           **4.63 Sixty-third assembly district.** All of the following territory constitutes  
9 the 63rd assembly district:

10           (1) RACINE COUNTY. That part of Racine County consisting of all of the following:

11           (a) The towns of Burlington, Dover, Raymond, Rochester, and Yorkville.

12           (b) That part of the town of Caledonia comprising wards 1, 2, 3, 4, 10, 11, 12,  
13 13, 14, 15, 16, 17, 20, and 21.

14           (c) That part of the town of Mount Pleasant comprising wards 9, 13, and 15.

15           (d) The village of Union Grove.

16           (e) That part of the city of Burlington located in the county.

17           (2) WALWORTH COUNTY. That part of Walworth County consisting of all of the  
18 following:

19           (a) The town of Spring Prairie.

20           (b) That part of the city of Burlington located in the county.

21           **4.64 Sixty-fourth assembly district.** All of the following territory in  
22 Kenosha County constitutes the 64th assembly district: that part of the city of  
23 Kenosha comprising wards 1, 2, 3, 4, 7, 8, 9, 11, 12, 13, 14, 15, 16, 19, 20, 21, 22, 23,  
24 24, and 29.

1           **4.65 Sixty-fifth assembly district.** All of the following territory in Kenosha  
2 County constitutes the 65th assembly district:

3           (1) That part of the town of Somers comprising wards 9 and 10.

4           (2) The village of Pleasant Prairie.

5           (3) That part of the city of Kenosha comprising wards 5, 6, 10, 17, 18, 25, 26,  
6 27, 28, 30, 31, 32, 33, and 34.

7           **4.66 Sixty-sixth assembly district.** All of the following territory constitutes  
8 the 66th assembly district:

9           (1) **KENOSHA COUNTY.** That part of Kenosha County consisting of all of the  
10 following:

11           (a) The towns of Brighton, Bristol, Paris, Randall, Salem, and Wheatland.

12           (b) That part of the town of Somers comprising wards 1, 2, 3, 4, 5, 6, 7, 8, 11,  
13 and 12.

14           (c) The villages of Paddock Lake, Silver Lake, and Twin Lakes.

15           (d) That part of the village of Genoa City located in the county.

16           (2) **RACINE COUNTY.** That part of Racine County consisting of all of the following:

17           (a) That part of the town of Mount Pleasant comprising wards 1, 16, 17, 20, and  
18 21.

19           (b) The village of Sturtevant.

20           (3) **WALWORTH COUNTY.** That part of Walworth County consisting of that part  
21 of the village of Genoa City located in the county.

22           **4.67 Sixty-seventh assembly district.** All of the following territory  
23 constitutes the 67th assembly district:

24           (1) **BARRON COUNTY.** That part of Barron County consisting of all of the  
25 following:



1 (a) The towns of Chetek and Dovre.

2 (b) That part of the village of New Auburn located in the county.

3 (c) The city of Chetek.

4 (2) CHIPPEWA COUNTY. That part of Chippewa County consisting of all of the  
5 following:

6 (a) The towns of Anson, Arthur, Auburn, Birch Creek, Bloomer, Cleveland,  
7 Colburn, Cooks Valley, Delmar, Eagle Point, Estella, Goetz, Hallie, Howard,  
8 Lafayette, Lake Holcombe, Ruby, Sampson, Tilden, Wheaton, and Woodmohr.

9 (b) The village of Boyd.

10 (c) That part of the village of New Auburn located in the county.

11 (d) The cities of Bloomer, Chippewa Falls, Cornell, and Stanley.

12 **4.68 Sixty-eighth assembly district.** All of the following territory  
13 constitutes the 68th assembly district:

14 (1) JACKSON COUNTY. That part of Jackson County consisting of all of the  
15 following:

16 (a) The towns of Adams, Albion, Alma, Bear Bluff, Brockway, City Point,  
17 Curran, Franklin, Garden Valley, Hixton, Irving, Knapp, Komensky, Manchester,  
18 Melrose, Millston, North Bend, Northfield, and Springfield.

19 (b) The villages of Alma Center, Hixton, Melrose, Merrilan, and Taylor.

20 (c) The city of Black River Falls.

21 (2) MONROE COUNTY. That part of Monroe County consisting of all of the  
22 following:

23 (a) The towns of Adrian, Angelo, Byron, Clifton, Grant, Greenfield, Lafayette,  
24 La Grange, Leon, Lincoln, Little Falls, New Lyme, Oakdale, Ridgeville, Scott,  
25 Sparta, Tomah, Wells, and Wilton.

1 (b) The villages of Norwalk, Oakdale, Warrens, and Wyeville.

2 (c) The cities of Sparta and Tomah.

3 **4.69 Sixty-ninth assembly district.** All of the following territory constitutes  
4 the 69th assembly district:

5 (1) WHOLE COUNTY. Clark County.

6 (2) CHIPPEWA COUNTY. That part of Chippewa County consisting of all of the  
7 following:

8 (a) The towns of Edson and Sigel.

9 (b) The village of Cadott.

10 (3) EAU CLAIRE COUNTY. That part of Eau Claire County consisting of all of the  
11 following:

12 (a) The towns of Bridge Creek, Fairchild, Ludington, and Wilson.

13 (b) The village of Fairchild.

14 (c) The city of Augusta.

15 (4) JACKSON COUNTY. That part of Jackson County consisting of the towns of  
16 Cleveland and Garfield.

17 (5) MARATHON COUNTY. That part of Marathon County consisting of all of the  
18 following:

19 (a) The towns of Brighton, Eau Pleine, Frankfort, Hull, McMillan, and Spencer.

20 (b) The villages of Spencer and Stratford.

21 (c) That part of the village of Dorchester located in the county.

22 (d) That part of the village of Unity located in the county.

23 (e) That part of the city of Abbotsford located in the county.

24 (f) That part of the city of Colby located in the county.

1           **4.70 Seventieth assembly district.** All of the following territory constitutes  
2 the 70th assembly district:

3           (1) JUNEAU COUNTY. That part of Juneau County consisting of all of the  
4 following:

5           (a) The towns of Armenia, Clearfield, Cutler, Finley, Kingston, Necedah, and  
6 Orange.

7           (b) The villages of Camp Douglas and Necedah.

8           (2) MARATHON COUNTY. That part of Marathon County consisting of that part  
9 of the city of Marshfield located in the county.

10          (3) PORTAGE COUNTY. That part of Portage County consisting of all of the  
11 following:

12          (a) The towns of Carson, Dewey, Eau Pleine, and Linwood.

13          (b) That part of the town of Plover comprising wards 1 and 4.

14          (c) The village of Junction City.

15          (d) That part of the village of Milladore located in the county.

16          (4) WOOD COUNTY. That part of Wood County consisting of all of the following:

17          (a) The towns of Arpin, Auburndale, Cameron, Cary, Cranmoor, Dexter,  
18 Hansen, Hiles, Lincoln, Marshfield, Milladore, Port Edwards, Remington, Richfield,  
19 Rock, Rudolph, Seneca, Sherry, Sigel, and Wood.

20          (b) The villages of Arpin, Auburndale, Biron, Hewitt, Rudolph, and Vesper.

21          (c) That part of the village of Milladore located in the county.

22          (d) The cities of Nekoosa and Pittsville.

23          (e) That part of the city of Marshfield located in the county.

24           **4.71 Seventy-first assembly district.** All of the following territory  
25 constitutes the 71st assembly district:

1           (1) MARATHON COUNTY. That part of Marathon County consisting of the towns  
2 of Bevent, Franzen, Guenther, and Knowlton.

3           (2) PORTAGE COUNTY. That part of Portage County consisting of all of the  
4 following:

5           (a) The towns of Alban, Hull, New Hope, Sharon, and Stockton.

6           (b) That part of the town of Plover comprising wards 2 and 3.

7           (c) The villages of Park Ridge, Plover, Rosholt, and Whiting.

8           (d) The city of Stevens Point.

9           **4.72 Seventy-second assembly district.** All of the following territory  
10 constitutes the 72nd assembly district:

11           (1) WHOLE COUNTY. Adams County.

12           (2) PORTAGE COUNTY. That part of Portage County consisting of the town of  
13 Grant.

14           (3) WOOD COUNTY. That part of Wood County consisting of all of the following:

15           (a) The towns of Grand Rapids and Saratoga.

16           (b) The village of Port Edwards.

17           (c) The city of Wisconsin Rapids.

18           **4.73 Seventy-third assembly district.** All of the following territory  
19 constitutes the 73rd assembly district:

20           (1) WHOLE COUNTY. Douglas County.

21           (2) BURNETT COUNTY. That part of Burnett County consisting of the towns of  
22 Blaine, Swiss, and Webb Lake.

23           (3) WASHBURN COUNTY. That part of Washburn County consisting of all of the  
24 following:

1 (a) The towns of Bass Lake, Brooklyn, Casey, Chicog, Evergreen, Frog Creek,  
2 Gull Lake, Minong, Spooner, Springbrook, Stinnett, and Trego.

3 (b) The village of Minong.

4 (c) The city of Spooner.

5 **4.74 Seventy-fourth assembly district.** All of the following territory  
6 constitutes the 74th assembly district:

7 (1) **WHOLE COUNTIES.** Ashland County, Bayfield County, and Iron County.

8 (2) **SAWYER COUNTY.** That part of Sawyer County consisting of all of the  
9 following:

10 (a) The towns of Bass Lake, Couderay, Hayward, Hunter, Lenroot, Radisson,  
11 Round Lake, Sand Lake, and Spider Lake.

12 (b) The villages of Couderay and Radisson.

13 (c) The city of Hayward.

14 (3) **VILAS COUNTY.** That part of Vilas County consisting of the town of Lac du  
15 Flambeau.

16 **4.75 Seventy-fifth assembly district.** All of the following territory  
17 constitutes the 75th assembly district:

18 (1) **BARRON COUNTY.** That part of Barron County consisting of all of the  
19 following:

20 (a) The towns of Almena, Arland, Barron, Bear Lake, Cedar Lake, Clinton,  
21 Crystal Lake, Cumberland, Doyle, Lakeland, Maple Grove, Maple Plain, Oak Grove,  
22 Prairie Lake, Rice Lake, Stanfold, Stanley, Sumner, and Turtle Lake.

23 (b) The villages of Almena, Cameron, and Haugen.

24 (c) That part of the village of Turtle Lake located in the county.

25 (d) The cities of Barron, Cumberland, and Rice Lake.

1           **(2) POLK COUNTY.** That part of Polk County consisting of all of the following:

2           (a) The towns of Apple River, Beaver, Bone Lake, Clayton, Georgetown,  
3           Johnstown, Lincoln, and McKinley.

4           (b) The village of Clayton.

5           (c) That part of the village of Turtle Lake located in the county.

6           (d) The city of Amery.

7           **(3) WASHBURN COUNTY.** That part of Washburn County consisting of all of the  
8           following:

9           (a) The towns of Barronett, Bashaw, Beaver Brook, Birchwood, Crystal, Long  
10           Lake, Madge, Sarona, and Stone Lake.

11           (b) The village of Birchwood.

12           (c) The city of Shell Lake.

13           **4.76 Seventy-sixth assembly district.** All of the following territory in Dane  
14           County constitutes the 76th assembly district:

15           (1) The town of Madison.

16           (2) That part of the city of Fitchburg comprising wards 1, 2, 3, 5, and 6.

17           (3) That part of the city of Madison comprising wards 52, 53, 54, 55, 56, 57, 58,  
18           59, 66, 67, 68, 86, 87, 88, 89, 90, 92, 93, and 94.

19           **4.77 Seventy-seventh assembly district.** All of the following territory in  
20           Dane County constitutes the 77th assembly district:

21           (1) The village of Shorewood Hills.

22           (2) That part of the city of Madison comprising wards 60, 61, 62, 63, 64, 65, 69,  
23           70, 71, 72, 73, 74, 75, 76, 77, 78, 79, 80, 81, 84, 85, 95, 96, 97, and 98.

24           **4.78 Seventy-eighth assembly district.** All of the following territory in  
25           Dane County constitutes the 78th assembly district: that part of the city of Madison

1 comprising wards 12, 13, 32, 33, 34, 35, 36, 37, 38, 39, 40, 41, 42, 43, 44, 45, 46, 47,  
2 48, 49, 50, and 51.

3 **4.79 Seventy-ninth assembly district.** All of the following territory  
4 constitutes the 79th assembly district:

5 (1) DANE COUNTY. That part of Dane County consisting of all of the following:

6 (a) The towns of Blue Mounds, Middleton, Montrose, Oregon, Perry, Primrose,  
7 Springdale, and Verona.

8 (b) The villages of Blue Mounds, Mount Horeb, and Oregon.

9 (c) That part of the village of Belleville located in the county.

10 (d) The city of Verona.

11 (e) That part of the city of Fitchburg comprising wards 4, 7, 8, 9, 10, 11, and 12.

12 (f) That part of the city of Madison comprising wards 83, 91, and 99.

13 (2) GREEN COUNTY. That part of Green County consisting of that part of the  
14 village of Belleville located in the county.

15 **4.80 Eightieth assembly district.** All of the following territory constitutes  
16 the 80th assembly district:

17 (1) GREEN COUNTY. That part of Green County consisting of all of the following:

18 (a) The towns of Adams, Albany, Brooklyn, Cadiz, Clarno, Decatur, Exeter,  
19 Jefferson, Jordan, Monroe, Mount Pleasant, New Glarus, Spring Grove, Sylvester,  
20 Washington, and York.

21 (b) The villages of Albany, Browntown, Monticello, and New Glarus.

22 (c) The cities of Brodhead and Monroe.

23 (2) ROCK COUNTY. That part of Rock County consisting of all of the following:

24 (a) The towns of Avon, Center, Fulton, Magnolia, Newark, Plymouth, Porter,  
25 Spring Valley, and Union.

1 (b) That part of the town of Janesville comprising wards 1, 2, 3, 4, and 5.

2 (c) The villages of Footville and Orfordville.

3 (d) The city of Evansville.

4 **4.81 Eighty-first assembly district.** All of the following territory  
5 constitutes the 81st assembly district:

6 (1) DANE COUNTY. That part of Dane County consisting of all of the following:

7 (a) The towns of Berry, Black Earth, Cross Plains, Mazomanie, Roxbury,  
8 Springfield, and Vermont.

9 (b) That part of the town of Westport comprising wards 2, 3, and 4.

10 (c) The villages of Black Earth, Cross Plains, and Mazomanie.

11 (d) The city of Middleton.

12 (e) That part of the city of Madison comprising wards 22, 23, 24, 25, and 82.

13 (2) SAUK COUNTY. That part of Sauk County consisting of all of the following:

14 (a) The town of Prairie du Sac.

15 (b) The villages of Prairie du Sac and Sauk City.

16 **4.82 Eighty-second assembly district.** All of the following territory in  
17 Milwaukee County constitutes the 82nd assembly district:

18 (1) The village of Greendale.

19 (2) That part of the city of Franklin comprising wards 3, 4, 5, 6, 7, 8, 9, 10, 19,  
20 20, 22, 23, and 24.

21 (3) That part of the city of Greenfield comprising wards 5, 6, 7, 8, 9, 10, 11, 12,  
22 13, 17, 18, 19, 20, and 21.

23 **4.83 Eighty-third assembly district.** All of the following territory  
24 constitutes the 83rd assembly district:



1           (1) MILWAUKEE COUNTY. That part of Milwaukee County consisting of that part  
2 of the city of Franklin comprising wards 1, 2, 11, 12, 13, 14, 15, 16, 17, 18, and 21.

3           (2) RACINE COUNTY. That part of Racine County consisting of all of the following:

4           (a) The towns of Norway and Waterford.

5           (b) The villages of Rochester and Waterford.

6           (3) WAUKESHA COUNTY. That part of Waukesha County consisting of the city of  
7 Muskego.

8           **4.84 Eighty-fourth assembly district.** All of the following territory  
9 constitutes the 84th assembly district:

10          (1) MILWAUKEE COUNTY. That part of Milwaukee County consisting of the  
11 village of Hales Corners.

12          (2) WAUKESHA COUNTY. That part of Waukesha County consisting of all of the  
13 following:

14          (a) The town of Vernon.

15          (b) That part of the town of Waukesha comprising wards 2, 6, 7, 9, 10, 11, and  
16 12.

17          (c) The village of Big Bend.

18          (d) That part of the city of New Berlin comprising wards 6, 10, 11, 12, 13, 14,  
19 15, 16, 17, 18, 19, 20, 23, 24, 25, and 26.

20          (e) That part of the city of Waukesha comprising wards 23, 25, 26, 35, 36, and  
21 38.

22          **4.85 Eighty-fifth assembly district.** All of the following territory in  
23 Marathon County constitutes the 85th assembly district:

24          (1) The towns of Easton, Hewitt, Maine, Texas, Wausau, and Weston.

25          (2) The villages of Brokaw and Rothschild.

1           (3) The cities of Schofield and Wausau.

2           **4.86 Eighty-sixth assembly district.** All of the following territory in  
3 Marathon County constitutes the 86th assembly district:

4           (1) The towns of Bergen, Berlin, Bern, Cassel, Cleveland, Day, Emmet, Green  
5 Valley, Halsey, Hamburg, Holton, Johnson, Kronenwetter, Marathon, Mosinee, Reid,  
6 Rib Falls, Rib Mountain, Rietbrock, Ringle, Stettin, and Wien.

7           (2) The villages of Athens, Edgar, Fenwood, Marathon City, and Weston.

8           (3) The city of Mosinee.

9           **4.87 Eighty-seventh assembly district.** All of the following territory  
10 constitutes the 87th assembly district:

11           (1) WHOLE COUNTIES. Price County, Rusk County, and Taylor County.

12           (2) SAWYER COUNTY. That part of Sawyer County consisting of all of the  
13 following:

14           (a) The towns of Draper, Edgewater, Meadowbrook, Meteor, Ojibwa, Weirgor,  
15 and Winter.

16           (b) The villages of Exeland and Winter.

17           **4.88 Eighty-eighth assembly district.** All of the following territory in  
18 Brown County constitutes the 88th assembly district:

19           (1) The towns of Green Bay, Humboldt, and Scott.

20           (2) That part of the city of Green Bay comprising wards 1, 2, 3, 4, 5, 6, 7, 8, 9,  
21 10, 11, 12, 13, 14, 17, 18, 19, 20, 21, 22, 23, 24, and 25.

22           **4.89 Eighty-ninth assembly district.** All of the following territory  
23 constitutes the 89th assembly district:

24           (1) MARINETTE COUNTY. That part of Marinette County consisting of all of the  
25 following:

1 (a) The towns of Beaver, Grover, Lake, Peshtigo, Porterfield, Pound, and  
2 Wagner.

3 (b) The villages of Coleman and Pound.

4 (c) The cities of Marinette and Peshtigo.

5 (2) OCONTO COUNTY. That part of Oconto County consisting of all of the  
6 following:

7 (a) The towns of Abrams, Brazeau, Chase, Lena, Little River, Little Suamico,  
8 Morgan, Oconto, Oconto Falls, Pensaukee, Spruce, and Stiles.

9 (b) The village of Lena.

10 (c) The cities of Oconto and Oconto Falls.

11 (11) **4.90 Ninetieth assembly district.** All of the following territory in Brown  
12 County constitutes the 90th assembly district:

13 (1) The towns of Pittsfield and Suamico.

14 (2) That part of the village of Howard located in the county.

15 (3) That part of the city of Green Bay comprising wards 26, 27, 28, 29, 30, 31,  
16 32, 35, 36, 37, 38, 39, 40, and 41.

17 **4.91 Ninety-first assembly district.** All of the following territory  
18 constitutes the 91st assembly district:

19 (1) WHOLE COUNTIES. Buffalo County, Pepin County, and Trempealeau County.

20 (2) DUNN COUNTY. That part of Dunn County consisting of the towns of Dunn,  
21 Eau Galle, Peru, Red Cedar, Rock Creek, and Weston.

22 **4.92 Ninety-second assembly district.** All of the following territory  
23 constitutes the 92nd assembly district:

24 (1) BARRON COUNTY. That part of Barron County consisting of all of the  
25 following:

1 (a) The towns of Dallas, Prairie Farm, Sioux Creek, and Vance Creek.

2 (b) The villages of Dallas and Prairie Farm.

3 (2) CHIPPEWA COUNTY. That part of Chippewa County consisting of that part  
4 of the city of Eau Claire located in the county.

5 (3) DUNN COUNTY. That part of Dunn County consisting of all of the following:

6 (a) The towns of Colfax, Elk Mound, Grant, Hay River, New Haven, Otter  
7 Creek, Sand Creek, Sheridan, Sherman, Spring Brook, Stanton, Tainter, Tiffany,  
8 and Wilson.

9 (b) The villages of Boyceville, Colfax, Downing, Elk Mound, Knapp, Ridgeland,  
10 and Wheeler.

11 (4) EAU CLAIRE COUNTY. That part of Eau Claire County consisting of all of the  
12 following:

13 (a) The town of Union.

14 (b) That part of the city of Eau Claire comprising wards 1, 2, 5, 6, 7, 8, 9, 12,  
15 14, 19, 20, 22, 23, 29, 31, 34, and 36.

16 **4.93 Ninety-third assembly district.** All of the following territory in Eau  
17 Claire County constitutes the 93rd assembly district:

18 (1) The towns of Brunswick, Clear Creek, Drammen, Lincoln, Otter Creek,  
19 Pleasant Valley, Seymour, and Washington.

20 (2) The village of Fall Creek.

21 (3) The city of Altoona.

22 (4) That part of the city of Eau Claire comprising wards 3, 4, 10, 11, 13, 15, 17,  
23 18, 21, 25, 26, 27, 28, 30, 32, 33, 35, 37, 38, and 39.

24 **4.94 Ninety-fourth assembly district.** All of the following territory  
25 constitutes the 94th assembly district:

1           (1) LA CROSSE COUNTY. That part of La Crosse County consisting of all of the  
2 following:

3           (a) The towns of Bangor, Barre, Burns, Farmington, Greenfield, Hamilton,  
4 Holland, Medary, Onalaska, Shelby, and Washington.

5           (b) That part of the town of Campbell comprising wards 4 and 5.

6           (c) The villages of Bangor, Holmen, and West Salem.

7           (d) That part of the village of Rockland located in the county.

8           (e) The city of Onalaska.

9           (2) MONROE COUNTY. That part of Monroe County consisting of all of the  
10 following:

11           (a) The town of Portland.

12           (b) The village of Cashton.

13           (c) That part of the village of Rockland located in the county.

14           **4.95 Ninety-fifth assembly district.** All of the following territory in La  
15 Crosse County constitutes the 95th assembly district:

16           (1) That part of the town of Campbell comprising wards 1, 2, and 3.

17           (2) The city of La Crosse.

18           **4.96 Ninety-sixth assembly district.** All of the following territory  
19 constitutes the 96th assembly district:

20           (1) WHOLE COUNTIES. Crawford County and Vernon County.

21           (2) MONROE COUNTY. That part of Monroe County consisting of all of the  
22 following:

23           (a) The towns of Glendale, Jefferson, Sheldon, and Wellington.

24           (b) The villages of Kendall, Melvina, and Wilton.

1           **(3) RICHLAND COUNTY.** That part of Richland County consisting of all of the  
2 following:

3           (a) The towns of Bloom, Forest, Henrietta, Marshall, Rockbridge, Sylvan,  
4 Westford, and Willow.

5           (b) The village of Yuba.

6           (c) That part of the village of Cazenovia located in the county.

7           (d) That part of the village of Viola located in the county.

8           **(4) SAUK COUNTY.** That part of Sauk County consisting of that part of the village  
9 of Cazenovia located in the county.

10           **4.97 Ninety-seventh assembly district.** All of the following territory  
11 constitutes the 97th assembly district:

12           **(1) DODGE COUNTY.** That part of Dodge County consisting of that part of the city  
13 of Hartford located in the county.

14           **(2) WASHINGTON COUNTY.** That part of Washington County consisting of all of  
15 the following:

16           (a) The towns of Erin, Hartford, Polk, and Richfield.

17           (b) The villages of Jackson and Slinger.

18           (c) That part of the city of Hartford located in the county.

19           **(3) WAUKESHA COUNTY.** That part of Waukesha County consisting of all of the  
20 following:

21           (a) That part of the town of Lisbon comprising wards 1, 2, 3, 4, and 12.

22           (b) The village of Sussex.

23           **4.98 Ninety-eighth assembly district.** All of the following territory in  
24 Waukesha County constitutes the 98th assembly district:

25           **(1) The towns of Merton, Oconomowoc, and Summit.**

1           (2) That part of the town of Delafield comprising wards 1, 9, 10, and 11.

2           (3) That part of the town of Lisbon comprising wards 5, 6, 7, 8, 9, 10, and 11.

3           (4) The villages of Chenequa, Dousman, Lac La Belle, Merton, Nashotah, and  
4 Oconomowoc Lake.

5           (5) The cities of Delafield and Oconomowoc.

6           **4.99 Ninety-ninth assembly district.** All of the following territory in  
7 Waukesha County constitutes the 99th assembly district:

8           (1) The town of Brookfield.

9           (2) The village of Pewaukee.

10          (3) The city of Pewaukee.

11          (4) That part of the city of Brookfield comprising wards 3, 4, 5, 6, 8, 10, 11, 12,  
12 13, 14, 15, 16, 17, 18, 19, 20, and 21.

13          **SECTION 9.** 13.92 (1) (b) 3. e. of the statutes is created to read:

14          13.92 (1) (b) 3. e. After passage of any bill that, if enacted, would create  
15 legislative districts under ch. 4, in enrolling the bill for presentation to the governor  
16 for approval, the legislative reference bureau shall attach to the bill an appendix  
17 containing the population statistics for the legislative districts created under the bill;  
18 a statewide map of each type of legislative district created under the bill; a map of  
19 the legislative districts created under the bill that are in Milwaukee County; and, for  
20 any city, village, or town that, under the bill, is divided among 2 or more legislative  
21 districts, except a city or village located in more than one county if the district line  
22 follows the county line, a detail map illustrating the division of the city, village, or  
23 town among the legislative districts.

24          **SECTION 10. Initial applicability.**





**2001 - 2002 LEGISLATURE  
STATISTICS AND MAPS**

Appendix to: LRBs0356/P1

PC:cjs:jf

*No changes  
except  
slash number*

1

**POPULATION STATISTICS**

<u>District</u>	<u>Population</u>	<u>Deviation</u>	<u>Pct. Dev.</u>	<u>Minority Population</u>	
				<u>Hispanic</u>	<u>Other</u>
Sen. Dist. 1	162,526	-10	-0.01	1,720	3,358
Asm. Dist. 1	54,296	117	0.22	476	741
Asm. Dist. 2	54,202	23	0.04	697	1,255
Asm. Dist. 3	54,028	-151	-0.28	547	1,362
Sen. Dist. 2	162,746	210	0.13	2,216	9,725
Asm. Dist. 4	54,641	462	0.85	1,049	3,667
Asm. Dist. 5	53,991	-188	-0.35	536	1,479
Asm. Dist. 6	54,114	-65	-0.12	631	4,579
Sen. Dist. 3	163,432	896	0.55	53,874	16,809
Asm. Dist. 7	54,594	415	0.77	16,616	6,550
Asm. Dist. 8	54,150	-29	-0.05	33,867	7,564
Asm. Dist. 9	54,688	509	0.94	3,391	2,695
Sen. Dist. 4	162,492	-44	-0.03	4,826	103,634
Asm. Dist. 10	53,976	-203	-0.37	1,843	34,256
Asm. Dist. 11	53,978	-201	-0.37	1,305	34,992
Asm. Dist. 12	54,538	359	0.66	1,678	34,386
Sen. Dist. 5	162,767	231	0.14	4,383	7,981
Asm. Dist. 13	54,192	13	0.02	1,105	2,445
Asm. Dist. 14	54,142	-37	-0.07	1,029	3,235
Asm. Dist. 15	54,433	254	0.47	2,249	2,301
Sen. Dist. 6	162,951	415	0.26	7,135	109,868
Asm. Dist. 16	54,350	171	0.32	3,087	37,016
Asm. Dist. 17	54,255	76	0.14	1,327	34,609
Asm. Dist. 18	54,346	167	0.31	2,721	38,243
Sen. Dist. 7	162,058	-478	-0.29	8,379	10,901
Asm. Dist. 19	53,817	-362	-0.67	2,647	5,684
Asm. Dist. 20	53,939	-240	-0.44	3,218	2,517
Asm. Dist. 21	54,302	123	0.23	2,514	2,700
Sen. Dist. 8	162,994	458	0.28	3,161	25,481
Asm. Dist. 22	54,658	479	0.88	746	2,976
Asm. Dist. 23	54,261	82	0.15	1,801	20,712
Asm. Dist. 24	54,075	-104	-0.19	614	1,793
Sen. Dist. 9	162,861	325	0.20	4,738	7,672
Asm. Dist. 25	54,627	448	0.83	1,059	2,158
Asm. Dist. 26	53,881	-298	-0.55	2,138	3,512
Asm. Dist. 27	54,353	174	0.32	1,541	2,002
Sen. Dist. 10	163,298	762	0.47	1,338	4,124
Asm. Dist. 28	54,721	542	1.00	434	1,515
Asm. Dist. 29	54,338	159	0.29	411	1,571
Asm. Dist. 30	54,239	60	0.11	493	1,038

<u>District</u>	<u>Population</u>	<u>Deviation</u>	<u>Pct. Dev.</u>	<u>Minority Population</u>	
				<u>Hispanic</u>	<u>Other</u>
Sen. Dist. 11	162,878	342	0.21	8,709	4,705
Asm. Dist. 31	54,003	-176	-0.32	2,742	1,308
Asm. Dist. 32	54,431	252	0.47	4,984	2,551
Asm. Dist. 33	54,444	265	0.49	983	846
Sen. Dist. 12	162,281	-255	-0.16	1,343	9,329
Asm. Dist. 34	54,179	0	0.00	376	1,044
Asm. Dist. 35	53,974	-205	-0.38	425	998
Asm. Dist. 36	54,128	-51	-0.09	542	7,287
Sen. Dist. 13	162,865	329	0.20	4,912	3,109
Asm. Dist. 37	54,499	320	0.59	1,810	827
Asm. Dist. 38	54,340	161	0.30	1,727	942
Asm. Dist. 39	54,026	-153	-0.28	1,375	1,340
Sen. Dist. 14	162,538	2	0.00	3,351	3,363
Asm. Dist. 40	54,296	117	0.22	851	757
Asm. Dist. 41	54,391	212	0.39	1,479	729
Asm. Dist. 42	53,851	-328	-0.60	1,021	1,877
Sen. Dist. 15	162,816	280	0.17	9,026	10,934
Asm. Dist. 43	54,075	-104	-0.19	3,915	1,118
Asm. Dist. 44	54,636	457	0.84	1,335	2,057
Asm. Dist. 45	54,105	-74	-0.14	3,776	7,759
Sen. Dist. 16	162,011	-525	-0.32	3,882	8,804
Asm. Dist. 46	53,730	-449	-0.83	1,021	2,154
Asm. Dist. 47	53,708	-471	-0.87	824	1,298
Asm. Dist. 48	54,573	394	0.73	2,037	5,352
Sen. Dist. 17	161,990	-546	-0.34	1,471	2,685
Asm. Dist. 49	53,907	-272	-0.50	329	843
Asm. Dist. 50	54,180	1	0.00	864	1,310
Asm. Dist. 51	53,903	-276	-0.51	278	532
Sen. Dist. 18	162,955	419	0.26	3,010	7,003
Asm. Dist. 52	54,641	462	0.85	1,408	2,241
Asm. Dist. 53	53,965	-214	-0.39	754	1,096
Asm. Dist. 54	54,349	170	0.31	848	3,666
Sen. Dist. 19	162,848	312	0.19	4,118	7,116
Asm. Dist. 55	54,032	-147	-0.27	1,203	1,504
Asm. Dist. 56	54,672	493	0.91	1,728	1,863
Asm. Dist. 57	54,144	-35	-0.06	1,187	3,749
Sen. Dist. 20	161,786	-750	-0.46	2,345	4,518
Asm. Dist. 58	53,872	-307	-0.57	869	2,701
Asm. Dist. 59	53,772	-407	-0.75	731	839
Asm. Dist. 60	54,142	-37	-0.07	745	978

<u>District</u>	<u>Population</u>	<u>Deviation</u>	<u>Pct. Dev.</u>	<u>Minority Population</u>	
				<u>Hispanic</u>	<u>Other</u>
Sen. Dist. 21	162,098	-438	-0.27	14,236	22,159
Asm. Dist. 61	54,318	139	0.26	9,035	14,392
Asm. Dist. 62	53,987	-192	-0.35	3,692	6,296
Asm. Dist. 63	53,793	-386	-0.71	1,509	1,471
Sen. Dist. 22	161,613	-923	-0.57	11,257	12,824
Asm. Dist. 64	53,643	-536	-0.99	7,074	7,223
Asm. Dist. 65	54,299	120	0.22	2,530	3,235
Asm. Dist. 66	53,671	-508	-0.94	1,653	2,366
Sen. Dist. 23	162,243	-293	-0.18	1,863	4,210
Asm. Dist. 67	54,718	539	1.00	291	772
Asm. Dist. 68	53,650	-529	-0.98	938	2,681
Asm. Dist. 69	53,875	-304	-0.56	634	757
Sen. Dist. 24	163,275	739	0.45	1,897	5,278
Asm. Dist. 70	54,287	108	0.20	529	1,181
Asm. Dist. 71	54,709	530	0.98	733	2,301
Asm. Dist. 72	54,279	100	0.19	635	1,796
Sen. Dist. 25	163,358	822	0.51	1,382	11,957
Asm. Dist. 73	54,054	-125	-0.23	422	2,372
Asm. Dist. 74	54,705	526	0.97	468	8,341
Asm. Dist. 75	54,599	420	0.78	492	1,244
Sen. Dist. 26	161,715	-821	-0.51	8,580	25,420
Asm. Dist. 76	54,057	-122	-0.22	4,648	11,085
Asm. Dist. 77	54,005	-174	-0.32	2,029	8,030
Asm. Dist. 78	53,653	-526	-0.97	1,903	6,305
Sen. Dist. 27	162,791	255	0.16	2,618	6,135
Asm. Dist. 79	54,072	-107	-0.20	776	2,313
Asm. Dist. 80	54,252	73	0.14	568	739
Asm. Dist. 81	54,467	288	0.53	1,274	3,083
Sen. Dist. 28	162,112	-424	-0.26	3,774	5,985
Asm. Dist. 82	54,120	-59	-0.11	1,523	2,101
Asm. Dist. 83	53,809	-370	-0.68	990	2,343
Asm. Dist. 84	54,183	4	0.01	1,261	1,541
Sen. Dist. 29	161,989	-547	-0.34	1,221	7,997
Asm. Dist. 85	54,099	-80	-0.15	492	5,649
Asm. Dist. 86	53,806	-373	-0.69	321	1,467
Asm. Dist. 87	54,084	-95	-0.17	408	881
Sen. Dist. 30	161,903	-633	-0.39	7,254	9,677
Asm. Dist. 88	53,947	-232	-0.43	5,179	4,294
Asm. Dist. 89	53,833	-346	-0.64	374	873
Asm. Dist. 90	54,123	-56	-0.10	1,401	4,510

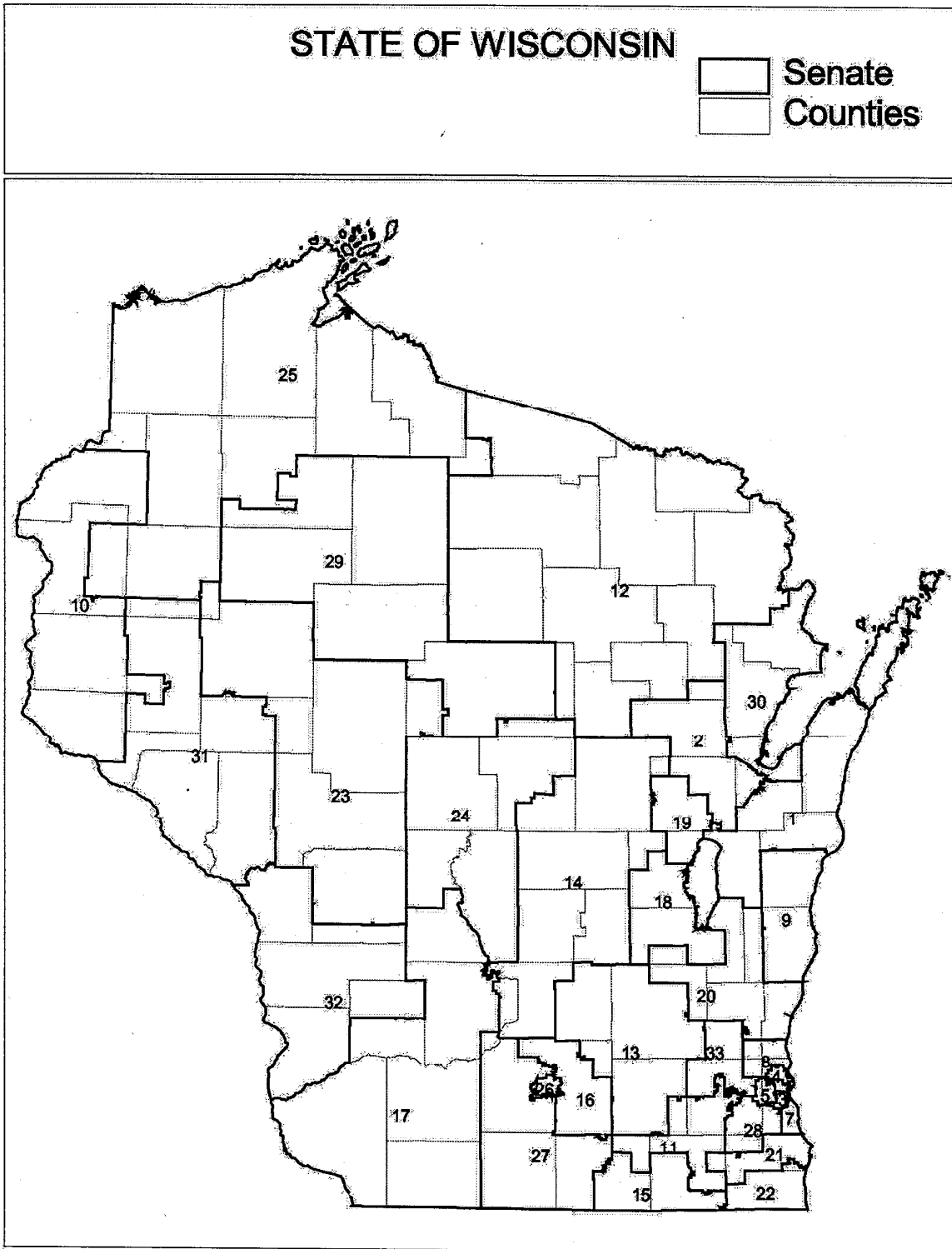
<u>District</u>	<u>Population</u>	<u>Deviation</u>	<u>Pct. Dev.</u>	<u>Minority Population</u>	
				<u>Hispanic</u>	<u>Other</u>
Sen. Dist. 31	162,018	-518	-0.32	1,363	5,339
Asm. Dist. 91	53,647	-532	-0.98	385	566
Asm. Dist. 92	54,456	277	0.51	487	2,793
Asm. Dist. 93	53,915	-264	-0.49	491	1,980
Sen. Dist. 32	162,952	416	0.26	1,461	6,599
Asm. Dist. 94	54,378	199	0.37	402	1,641
Asm. Dist. 95	54,436	257	0.48	610	4,177
Asm. Dist. 96	54,138	-41	-0.07	449	781
Sen. Dist. 33	162,515	-21	-0.01	2,078	4,425
Asm. Dist. 97	54,152	-27	-0.05	764	835
Asm. Dist. 98	54,275	96	0.18	677	1,086
Asm. Dist. 99	54,088	-91	-0.17	637	2,504
<b>TOTAL</b>	<b>5,363,675</b>			<b>192,921</b>	<b>489,124</b>

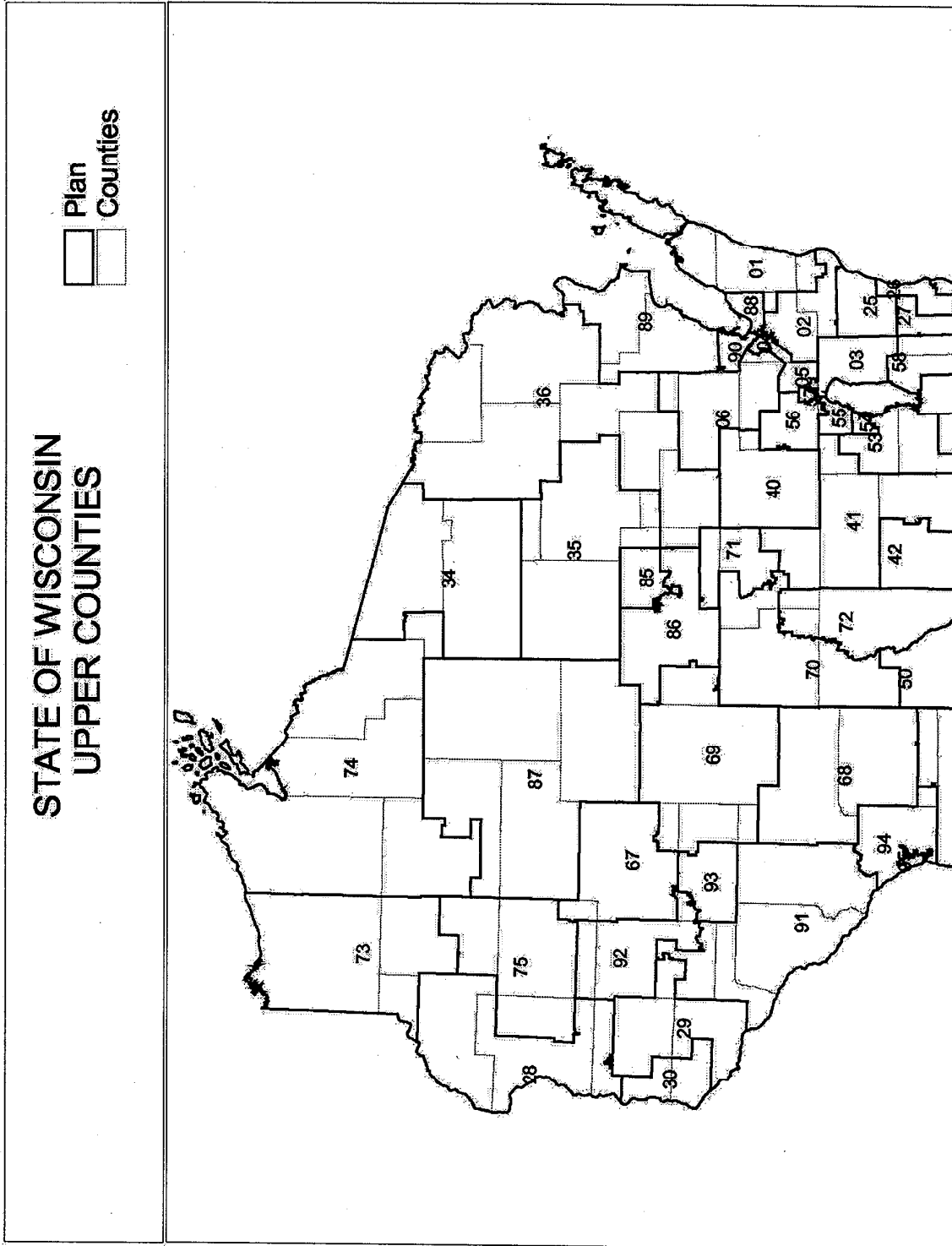
**ASSEMBLY**

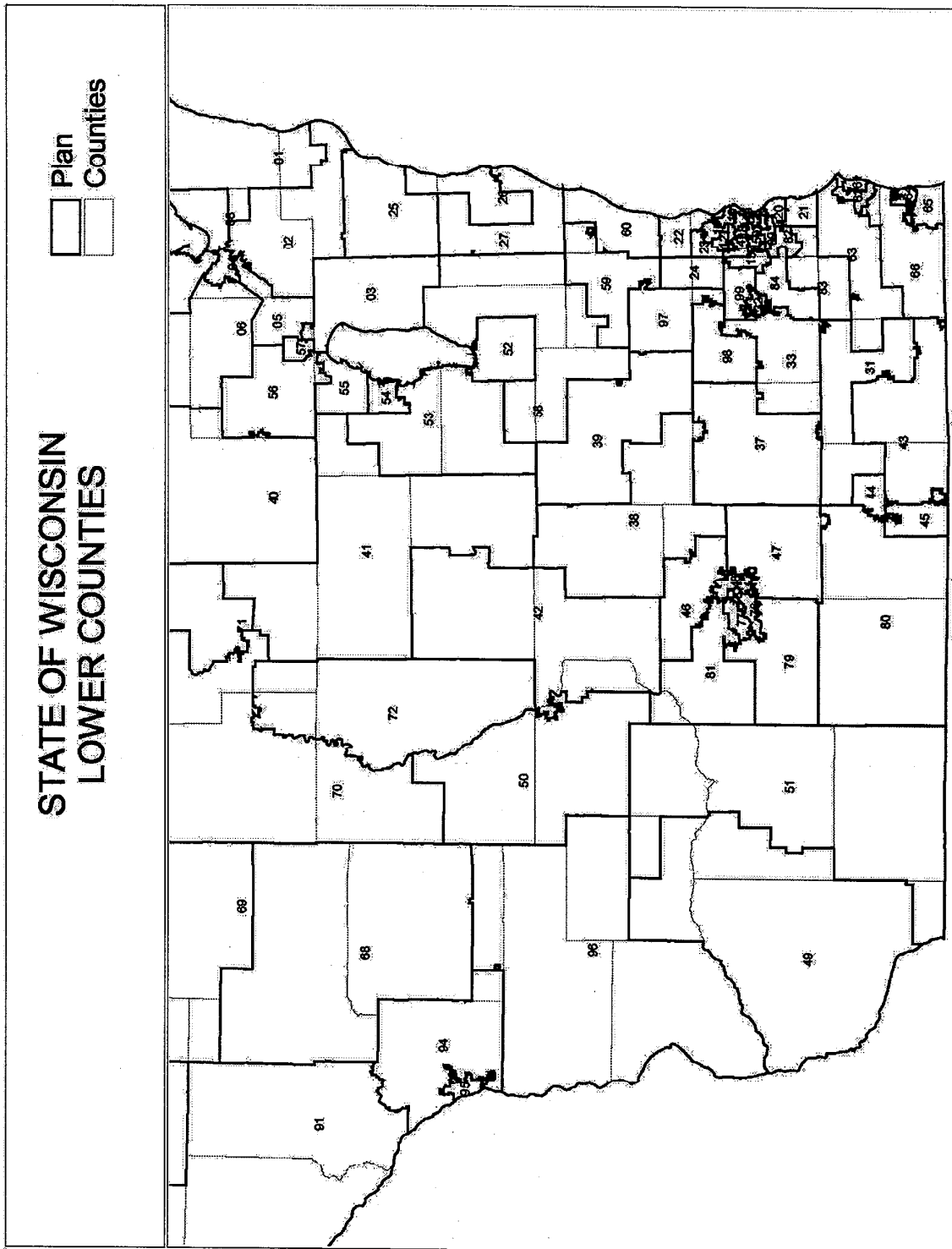
	Persons	Percent
Mean Deviation:	235	0.43
Largest Positive Deviation:	542	1.00
Largest Negative Deviation:	-536	-0.99
Overall Range in Deviation:	± 1,078	± 1.99

**SENATE**

	Persons	Percent
Mean Deviation:	438	0.27
Largest Positive Deviation:	896	0.55
Largest Negative Deviation:	-923	-0.57
Overall Range in Deviation:	± 1,819	± 1.12







# MILWAUKEE COUNTY DETAIL

 Plan  
Municipalities

