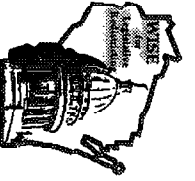


PETE NAME												
<del>Milwaukee - C 281</del>	1,276	131	630	276	39	169	878	18	12			
<del>Milwaukee - C 299</del>	2,570	51	45	2,424	3	21	1,477	1	25			
<del>Milwaukee - C 300</del>	2,055	71	80	1,646	11	215	1,037	0	28			
<del>Milwaukee - C 301</del>	2,084	91	65	1,870	4	44	1,036	0	10			
<del>Milwaukee - C 302</del>	2,618	83	117	2,313	15	37	1,355	7	46			
<del>Milwaukee - C 303</del>	2,064	42	145	1,811	0	40	1,110	5	21			
<del>Milwaukee - C 304</del>	1,719	69	214	1,349	15	53	989	1	17			
<del>Milwaukee - C 305</del>	1,784	50	270	1,360	15	62	1,031	2	25			
<del>Milwaukee - C 306</del>	2,256	98	120	1,765	13	236	1,124	3	21			
<del>Milwaukee - C 307</del>	1,749	102	476	998	31	127	1,244	2	12			
<del>Milwaukee - C 308</del>	1,776	50	56	991	6	583	871	1	89			
<del>Milwaukee - C 310</del>	2,031	89	149	1,611	6	152	1,206	8	16			
<del>Milwaukee - C 65</del>	1,296	65	551	601	11	52	1,121	7	7			
<del>Milwaukee - C 66</del>	1,695	38	213	1,318	4	86	1,161	11	24			
<del>Milwaukee - C 67</del>	2,173	220	183	1,308	4	400	1,299	8	50			
<del>Milwaukee - C 68</del>	1,010	49	215	503	8	203	627	13	19			
<del>Milwaukee - C 69</del>	1,469	57	112	726	2	501	698	8	39			
<del>Milwaukee - C 70</del>	1,458	97	311	983	20	20	1,167	6	19			
<del>Milwaukee - C 71</del>	2,200	263	316	1,524	25	41	1,662	8	23			
<del>Milwaukee - C 72</del>	2,153	375	352	1,138	21	233	1,429	12	18			
<del>Milwaukee - C 73</del>	1,247	116	185	718	30	182	801	3	13			

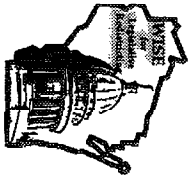


PETE NAME  
 Wards Total: 54,017 2,566 6,666 39,805 368 3,749 32,458 163 656

Total for District: 18 54,017 2,566 6,666 39,805 368 3,749 32,458 163 656

DISTRICT: 19 PERSONS HISPANIC WHITE BLACK AMINDIAN ASIAN PERSONS18 OTHER OTHERMLT  
LEVEL: Wards

<del>Greendale - V4</del>	1,673	50	1,601	5	2	12	1,300	2	1
<del>Greendale - V5</del>	1,489	29	1,428	3	0	26	1,108	3	0
<del>Greendale - V6</del>	1,380	63	1,263	2	10	34	978	2	6
<del>Greendale - V7</del>	1,215	24	1,163	1	1	20	934	5	0
<del>Greendale - V8</del>	1,571	23	1,459	12	9	61	1,246	1	6
<del>Greendale - V9</del>	1,587	37	1,512	8	3	23	1,313	3	1
<del>Greenfield - C1</del>	1,964	145	1,743	39	9	20	1,507	3	5
<del>Greenfield - C14</del>	1,875	120	1,652	41	19	38	1,536	2	2
<del>Greenfield - C15</del>	1,015	40	912	21	6	35	833	1	0
<del>Greenfield - C16</del>	1,626	66	1,500	13	12	33	1,366	0	1
<del>Greenfield - C17</del>	1,645	66	1,454	13	15	91	1,420	0	5
<del>Greenfield - C18</del>	1,609	64	1,458	3	12	61	1,258	4	6
<del>Greenfield - C19</del>	1,704	52	1,592	23	12	22	1,547	3	0
<del>Greenfield - C2</del>	1,577	71	1,455	7	10	32	1,254	2	0
<del>Greenfield - C20</del>	1,941	77	1,801	19	5	36	1,529	1	1

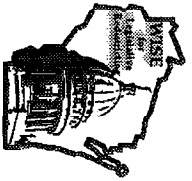


WARD	PERSONS	HISPANIC	WHITE	BLACK	AMINDIAN	ASIAN	PERSONS18	OTHER	OTHERMLT
<del>Greenfield - C3</del>	1,840	85	1,650	28	21	40	1,541	2	3
<del>Greenfield - C4</del>	1,681	83	1,490	21	10	61	1,359	9	7
<del>Greenfield - C5</del>	1,838	84	1,688	24	12	24	1,520	2	4
<del>Milwaukee - C188</del>	1,953	83	1,829	10	10	20	1,621	1	0
<del>Milwaukee - C189</del>	2,262	114	2,036	61	23	23	1,830	3	0
<del>Milwaukee - C190</del>	2,172	116	1,978	20	24	19	1,873	15	0
<del>Milwaukee - C191</del>	1,512	55	1,420	11	9	16	1,254	1	0
<del>Milwaukee - C192</del>	2,627	102	2,419	33	7	56	2,217	7	3
<del>Milwaukee - C194</del>	1,218	57	1,113	6	10	24	945	3	5
<del>Milwaukee - C195</del>	1,197	52	1,103	13	11	11	905	6	1
<del>Milwaukee - C196</del>	2,882	168	2,484	89	30	90	2,248	2	14
<del>Milwaukee - C197</del>	2,153	105	1,986	10	15	32	1,700	0	1
<del>Milwaukee - C198</del>	2,137	118	1,918	11	20	36	1,723	27	2
<del>Milwaukee - C199</del>	1,955	107	1,733	17	26	57	1,513	7	6
<del>Milwaukee - C200</del>	3,082	255	2,600	99	42	47	2,559	30	6
<b>Wards Total:</b>	<b>54,380</b>	<b>2,511</b>	<b>49,440</b>	<b>663</b>	<b>395</b>	<b>1,100</b>	<b>43,937</b>	<b>158</b>	<b>86</b>


Total for District: 19    **54,380**    **2,511**    **49,440**    **663**    **395**    **1,100**    **43,937**    **158**    **86**

DISTRICT: 20    PERSONS    HISPANIC    WHITE    BLACK    AMINDIAN    ASIAN    PERSONS18    OTHER    OTHERMLT

LEVEL: Mcds



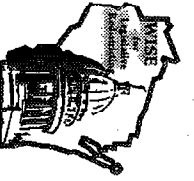
PETE NAME											
St. Francis city											
Mccls	Total:	8,662	392	7,914	97	114	118	6,987	16	9	
LEVEL:	Wards	8,662	392	7,914	97	114	118	6,987	16	9	
Cudahy - <del>C1</del>		947	34	895	2	5	11	750	0	0	
Cudahy - <del>C10</del>		1,401	31	1,346	4	8	6	1,135	6	0	
Cudahy - <del>C11</del>		1,218	75	1,095	13	18	17	928	0	0	
Cudahy - <del>C12</del>		1,018	38	943	2	8	26	754	0	0	
Cudahy - <del>C13</del>		692	19	650	8	6	7	606	2	0	
Cudahy - <del>C2</del>		947	38	879	3	13	9	702	4	1	
Cudahy - <del>C3</del>		1,737	65	1,605	17	14	12	1,356	17	2	
Cudahy - <del>C4</del>		1,390	55	1,255	27	28	17	1,092	3	4	
Cudahy - <del>C5</del>		1,263	63	1,164	15	14	6	982	1	0	
Cudahy - <del>C6</del>		1,110	53	1,007	2	15	24	856	1	6	
Cudahy - <del>C7</del>		1,216	60	1,078	21	38	5	928	10	3	
Cudahy - <del>C8</del>		1,025	55	919	24	10	6	729	10	1	
Cudahy - <del>C9</del>		1,450	208	1,136	48	17	18	944	19	3	
Greenfield - <del>C21</del>		1,749	118	1,441	68	23	85	1,326	5	2	
Milwaukee - <del>C216</del>		1,405	81	1,283	7	16	13	1,075	3	0	
Milwaukee - <del>C224</del>		1,549	72	1,442	9	8	9	1,187	3	5	
Milwaukee - <del>C221</del>		1,198	149	881	35	29	41	896	60	3	



PETE NAME																			
Milwaukee	- C 228	2,064	139	1,828	22	7	58	1,642	7	3									
Milwaukee	- C 229	2,042	169	1,687	32	21	103	1,580	16	14									
Milwaukee	- C 230	2,003	130	1,790	5	9	50	1,543	14	1									
Milwaukee	- C 231	3,704	285	3,228	53	29	80	2,927	23	4									
Milwaukee	- C 232	2,548	226	2,205	27	23	54	2,046	8	5									
Milwaukee	- C 263	1,611	110	1,402	2	35	36	1,249	13	13									
Milwaukee	- C 234	1,482	142	1,275	14	11	17	1,162	19	1									
Milwaukee	- C 239	1,361	119	1,161	20	24	15	1,079	11	10									
Milwaukee	- C 252	1,528	100	1,378	13	15	18	1,239	2	2									
Milwaukee	- C 253	1,553	64	1,453	5	6	25	1,294	0	0									
Milwaukee	- C 254	1,282	89	1,151	10	12	15	1,007	4	1									
Milwaukee	- C 256	1,563	55	1,481	8	6	13	1,251	0	0									
Milwaukee	- C 257	1,418	87	1,266	25	16	22	1,100	1	0									
Wards Total:		45,474	2,933	40,324	541	484	818	35,365	266	84									

Total for District: 20    54,136    3,325    48,238    638    598    936    42,352    282    93

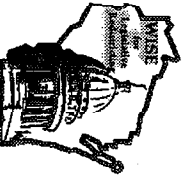
DISTRICT:	21	PERSONS	HISPANIC	WHITE	BLACK	AMINDIAN	ASIAN	PERSONS18	OTHER	OTHERMLT
LEVEL: Meds										
Oak Creek city		28,456	1,267	25,514	563	227	740	21,349	85	58
South Milwaukee city		21,256	852	19,682	257	195	163	16,166	67	29




<u>PETE NAME</u>		<u>McDs</u>	<u>Total:</u>	<u>49,712</u>	<u>2,119</u>	<u>45,196</u>	<u>820</u>	<u>422</u>	<u>903</u>	<u>37,515</u>	<u>153</u>	<u>87</u>
<u>LEVEL: Wards</u>												
<del>Cudahy - C14</del>			946	26	891	3	6	10	792	9	1	
<del>Cudahy - C15</del>			2,069	48	1,951	25	24	13	1,633	5	2	
<del>Franklin - C10</del>			1,196	69	1,003	37	11	67	948	5	1	
<u>Wards Total:</u>			<u>4,211</u>	<u>143</u>	<u>3,845</u>	<u>65</u>	<u>41</u>	<u>90</u>	<u>3,373</u>	<u>21</u>	<u>4</u>	

Total for District: 21    53,923    2,262    49,041    885    463    993    40,888    174    91

<u>DISTRICT:</u>	<u>22</u>	<u>PERSONS</u>	<u>HISPANIC</u>	<u>WHITE</u>	<u>BLACK</u>	<u>AMINDIAN</u>	<u>ASIAN</u>	<u>PERSONS18</u>	<u>OTHER</u>	<u>OTHERMILT</u>
<u>LEVEL: Mcds</u>										
<del>Bayside village</del>		4,415	77	4,100	124	6	95	3,396	3	5
<del>Fox Point village</del>		7,012	74	6,641	85	10	165	5,336	31	5
<del>River Hills village</del>		1,631	34	1,368	88	3	126	1,231	5	7
<del>Whitefish Bay village</del>		14,163	221	13,286	175	23	420	9,996	19	11
<del>Bayside village</del>		103	0	100	2	0	1	73	0	0
<u>McDs Total:</u>		<u>27,324</u>	<u>406</u>	<u>25,495</u>	<u>474</u>	<u>42</u>	<u>807</u>	<u>20,032</u>	<u>58</u>	<u>28</u>
<u>LEVEL: Wards</u>										
<del>Glendale - C10</del>		824	7	736	57	2	22	727	0	0



PETE NAME												
<del>Glendale - C 11</del>	<del>1,115</del>	<del>19</del>	<del>950</del>	<del>92</del>	<del>3</del>	<del>41</del>	<del>843</del>	<del>3</del>	<del>2</del>	<del>19</del>	<del>950</del>	<del>92</del>
<del>Glendale - C 22</del>	<del>1,598</del>	<del>22</del>	<del>1,356</del>	<del>182</del>	<del>2</del>	<del>26</del>	<del>1,388</del>	<del>5</del>	<del>4</del>	<del>22</del>	<del>1,356</del>	<del>182</del>
<del>Glendale - C 23</del>	<del>832</del>	<del>14</del>	<del>748</del>	<del>36</del>	<del>2</del>	<del>26</del>	<del>612</del>	<del>1</del>	<del>4</del>	<del>14</del>	<del>748</del>	<del>36</del>
<del>Glendale - C 4</del>	<del>1,150</del>	<del>9</del>	<del>1,018</del>	<del>73</del>	<del>2</del>	<del>43</del>	<del>908</del>	<del>5</del>	<del>0</del>	<del>9</del>	<del>1,018</del>	<del>73</del>
<del>Glendale - C 7</del>	<del>764</del>	<del>16</del>	<del>689</del>	<del>48</del>	<del>1</del>	<del>6</del>	<del>605</del>	<del>2</del>	<del>2</del>	<del>16</del>	<del>689</del>	<del>48</del>
<del>Glendale - C 78</del>	<del>730</del>	<del>2</del>	<del>675</del>	<del>42</del>	<del>0</del>	<del>11</del>	<del>638</del>	<del>0</del>	<del>0</del>	<del>2</del>	<del>675</del>	<del>42</del>
<del>Glendale - C 9</del>	<del>1,425</del>	<del>31</del>	<del>1,213</del>	<del>115</del>	<del>6</del>	<del>51</del>	<del>1,162</del>	<del>7</del>	<del>1</del>	<del>31</del>	<del>1,213</del>	<del>115</del>
<del>Milwaukee - C 38</del>	<del>1,741</del>	<del>51</del>	<del>1,603</del>	<del>34</del>	<del>6</del>	<del>34</del>	<del>1,423</del>	<del>6</del>	<del>5</del>	<del>51</del>	<del>1,603</del>	<del>34</del>
<del>Milwaukee - C 40</del>	<del>2,468</del>	<del>81</del>	<del>2,143</del>	<del>56</del>	<del>31</del>	<del>146</del>	<del>2,219</del>	<del>5</del>	<del>5</del>	<del>81</del>	<del>2,143</del>	<del>56</del>
<del>Shorewood - Y 1</del>	<del>1,001</del>	<del>32</del>	<del>819</del>	<del>60</del>	<del>7</del>	<del>65</del>	<del>914</del>	<del>7</del>	<del>10</del>	<del>32</del>	<del>819</del>	<del>60</del>
<del>Shorewood - Y 11</del>	<del>803</del>	<del>22</del>	<del>737</del>	<del>12</del>	<del>6</del>	<del>20</del>	<del>614</del>	<del>5</del>	<del>0</del>	<del>22</del>	<del>737</del>	<del>12</del>
<del>Shorewood - Y 2</del>	<del>1,615</del>	<del>41</del>	<del>1,388</del>	<del>78</del>	<del>4</del>	<del>81</del>	<del>1,418</del>	<del>11</del>	<del>11</del>	<del>41</del>	<del>1,388</del>	<del>78</del>
<del>Shorewood - Y 3</del>	<del>1,710</del>	<del>35</del>	<del>1,545</del>	<del>49</del>	<del>8</del>	<del>66</del>	<del>1,329</del>	<del>2</del>	<del>4</del>	<del>35</del>	<del>1,545</del>	<del>49</del>
<del>Shorewood - Y 4</del>	<del>1,273</del>	<del>15</del>	<del>1,190</del>	<del>28</del>	<del>6</del>	<del>29</del>	<del>901</del>	<del>0</del>	<del>1</del>	<del>15</del>	<del>1,190</del>	<del>28</del>
<del>Shorewood - Y 5</del>	<del>1,179</del>	<del>21</del>	<del>1,094</del>	<del>28</del>	<del>4</del>	<del>27</del>	<del>888</del>	<del>1</del>	<del>4</del>	<del>21</del>	<del>1,094</del>	<del>28</del>
<del>Shorewood - Y 6</del>	<del>845</del>	<del>11</del>	<del>780</del>	<del>21</del>	<del>1</del>	<del>27</del>	<del>572</del>	<del>5</del>	<del>0</del>	<del>11</del>	<del>780</del>	<del>21</del>
<del>Shorewood - V 7</del>	<del>1,172</del>	<del>68</del>	<del>1,011</del>	<del>19</del>	<del>4</del>	<del>53</del>	<del>922</del>	<del>10</del>	<del>5</del>	<del>68</del>	<del>1,011</del>	<del>19</del>
<del>Shorewood - V 8</del>	<del>941</del>	<del>12</del>	<del>869</del>	<del>23</del>	<del>4</del>	<del>21</del>	<del>768</del>	<del>5</del>	<del>3</del>	<del>12</del>	<del>869</del>	<del>23</del>
<del>Shorewood - V 9</del>	<del>996</del>	<del>22</del>	<del>929</del>	<del>14</del>	<del>5</del>	<del>17</del>	<del>774</del>	<del>3</del>	<del>5</del>	<del>22</del>	<del>929</del>	<del>14</del>
<del>Meguan - C 15</del>	<del>1,608</del>	<del>23</del>	<del>1,484</del>	<del>67</del>	<del>2</del>	<del>29</del>	<del>1,334</del>	<del>1</del>	<del>0</del>	<del>23</del>	<del>1,484</del>	<del>67</del>
<del>Meguan - C 17</del>	<del>998</del>	<del>7</del>	<del>944</del>	<del>14</del>	<del>3</del>	<del>28</del>	<del>632</del>	<del>0</del>	<del>2</del>	<del>7</del>	<del>944</del>	<del>14</del>



PETE NAME  
 Wards Total: 26,788 566 23,921 1,148 109 869 21,591 93 68

Total for District: 22 54,112 972 49,416 1,622 151 1,676 41,623 151 96

DISTRICT: 23      PERSONS      HISPANIC      WHITE      BLACK      AMINDIAN      ASIAN      PERSONS18      OTHER      OTHERMLT


LEVEL: Mcds

~~Butler village~~      1,881      16      1,817      6      27      11      1,515      0      0  
~~Milwaukee city~~      0      0      0      0      0      0      0      0      0  
 Mcds Total: 1,881      16      1,817      6      27      11      1,515      0      0

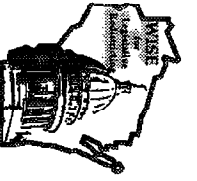
LEVEL: Wards

~~Brown Deer - V1~~      1,408      19      1,064      265      2      45      1,074      0      13  
~~Brown Deer - V2~~      1,753      58      1,300      319      9      42      1,400      11      13  
~~Brown Deer - V3~~      1,430      28      1,135      168      1      83      1,267      9      2  
~~Brown Deer - V4~~      1,476      29      1,081      297      9      41      1,213      4      15  
~~Brown Deer - V5~~      1,355      23      1,182      99      8      38      1,062      4      1  
~~Brown Deer - V6~~      1,315      53      988      225      10      29      1,026      5      4  
~~Brown Deer - V7~~      1,122      17      1,023      53      5      21      870      3      0  
~~Brown Deer - V8~~      1,037      20      881      104      4      26      807      1      1  
~~Milwaukee - C147~~      2,076      70      800      1,146      9      38      1,412      6      7  
~~Milwaukee - C149~~      2,893      76      1,576      1,162      18      25      2,303      16      19





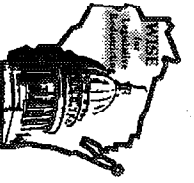
PETE NAME																				
Milwaukee - C	<del>158</del>	2,268	100	1,195	790	19	130	1,840	3	24										
Milwaukee - C	<del>259</del>	2,462	84	1,008	1,214	11	119	1,740	3	16										
Milwaukee - C	<del>160</del>	1,884	62	267	1,475	20	26	888	22	12										
Milwaukee - C	<del>161</del>	3,017	160	1,075	1,631	18	80	2,063	9	43										
Milwaukee - C	<del>163</del>	1,557	78	1,123	307	14	23	1,070	4	5										
Milwaukee - C	<del>164</del>	3,380	140	1,980	1,082	32	112	2,497	9	25										
Milwaukee - C	<del>165</del>	1,821	43	867	855	7	23	1,430	9	17										
Milwaukee - C	<del>166</del>	1,207	39	518	594	6	31	811	9	10										
Milwaukee - C	<del>173</del>	3,166	95	2,436	534	24	60	2,378	7	8										
Milwaukee - C	<del>176</del>	2,116	58	1,622	357	11	45	1,564	12	10										
Milwaukee - C	<del>177</del>	2,608	123	1,546	822	22	67	1,894	11	13										
Menomonee Falls - V	<del>113</del>	1,171	25	1,098	34	6	0	871	1	3										
Menomonee Falls - V	<del>114</del>	1,392	22	1,310	32	7	15	1,187	6	0										
Menomonee Falls - V	<del>115</del>	1,409	5	1,390	5	2	5	1,128	0	0										
Menomonee Falls - V	<del>122</del>	1,116	7	1,037	53	3	15	778	0	1										
Menomonee Falls - V	<del>123</del>	1,059	8	1,012	27	4	7	742	1	0										
Menomonee Falls - V	<del>124</del>	970	12	938	11	3	3	728	3	0										
Menomonee Falls - V	<del>126</del>	1,310	23	1,249	19	3	14	953	2	0										
Menomonee Falls - V	<del>127</del>	1,078	29	1,031	2	5	8	854	3	0										
Menomonee Falls - V	<del>128</del>	1,013	23	973	8	4	5	802	0	0										
Wards Total:		51,869	1,533	34,705	13,690	296	1,176	38,652	183	262										



PETE NAME

Total for District: 23    53,750    1,549    36,522    13,696    323    1,187    40,167    183    262

DISTRICT:	24	PERSONS	HISPANIC	WHITE	BLACK	AMINDIAN	ASIAN	PERSONS18	OTHER	OTHERMLT
LEVEL:	Wards									
<del>Milwaukee - C 265</del>		2,594	979	1,325	136	81	57	1,773	7	9
<del>Milwaukee - C 266</del>		2,201	355	1,659	51	65	53	1,685	11	4
<del>Milwaukee - C 287</del>		1,541	166	1,283	42	37	5	1,182	3	4
<del>Milwaukee - C 288</del>		1,502	59	1,396	12	17	13	1,295	5	0
<del>Milwaukee - C 249</del>		1,395	118	1,208	29	26	13	1,090	0	0
<del>Milwaukee - C 241</del>		1,058	151	872	12	9	12	825	1	0
<del>Milwaukee - C 249</del>		1,277	118	1,098	16	20	20	1,041	3	2
<del>Milwaukee - C 250</del>		1,497	112	1,326	26	25	4	1,190	3	1
<del>Milwaukee - C 251</del>		1,638	113	1,459	14	24	16	1,274	2	4
<del>Milwaukee - C 255</del>		2,029	93	1,875	15	32	10	1,612	2	2
<del>Milwaukee - C 399</del>		1,933	44	1,731	77	8	63	1,913	3	6
<del>Milwaukee - C 42</del>		2,257	39	2,098	50	5	55	1,953	9	1
<del>Milwaukee - C 43</del>		1,676	30	1,491	54	9	74	1,494	16	2
<del>Milwaukee - C 44</del>		2,840	62	2,553	70	13	120	2,662	16	5
<del>Milwaukee - C 45</del>		1,578	38	1,430	40	4	59	1,527	2	5
<del>Milwaukee - C 46</del>		1,730	73	1,409	68	9	154	1,646	4	9




<u>PETE NAME</u>																		
<del>Milwaukee - C 47</del>	1,320	45	1,151	42	11	53	1,247	10	6									
<del>Milwaukee - C 49</del>	1,699	74	1,420	108	17	63	1,606	7	7									
<del>Milwaukee - C 50</del>	1,402	27	1,240	89	8	24	1,338	5	7									
<del>Milwaukee - C 51</del>	2,480	117	1,839	400	20	54	2,321	22	24									
<del>Milwaukee - C 52</del>	2,254	67	1,862	188	24	91	2,195	13	7									
<del>Milwaukee - C 53</del>	1,739	95	1,387	191	33	20	1,587	5	7									
<del>Milwaukee - C 54</del>	3,793	158	3,085	364	43	96	3,609	28	18									
<del>Milwaukee - C 55</del>	1,502	54	1,254	141	9	34	1,462	3	3									
<del>Milwaukee - C 56</del>	2,388	49	2,067	137	8	106	2,354	8	11									
<del>Milwaukee - C 57</del>	1,792	348	1,284	86	29	27	1,358	8	10									
<del>Milwaukee - C 58</del>	3,543	87	2,911	182	13	317	3,479	14	14									
<del>Milwaukee - C 59</del>	1,499	52	1,191	171	15	56	1,468	6	4									
<b>Wards Total:</b>	<b>54,157</b>	<b>3,730</b>	<b>44,904</b>	<b>2,811</b>	<b>614</b>	<b>1,669</b>	<b>48,186</b>	<b>216</b>	<b>172</b>									

Total for District: 24    54,157    3,730    44,904    2,811    614    1,669    48,186    216    172

DISTRICT:    25                      PERSONS    HISPANIC    WHITE    BLACK    AMINDIAN    ASIAN    PERSONS18    OTHER    OTHERMILT

LEVEL:    Mcds

<del>Manitowoc city</del>	34,078	859	31,277	248	275	1,331	25,860	12	53
<del>Manitowoc town</del>	1,069	5	1,057	2	1	3	830	1	0
<del>Manitowoc Rapids town</del>	2,498	24	2,463	3	3	4	1,935	0	1



<u>PETE NAME</u>																		
Newport town	2,241	12	2,201	2	15	7	1,667	4	0									
Two Rivers city	12,657	170	12,028	38	86	296	9,421	11	16									
Two Rivers town	1,895	8	1,864	4	9	9	1,486	1	0									
<b>McDds Total:</b>	<b>54,438</b>	<b>1,078</b>	<b>50,890</b>	<b>297</b>	<b>389</b>	<b>1,650</b>	<b>41,199</b>	<b>29</b>	<b>70</b>									

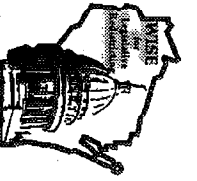
Total for District: 25    54,438    1,078    50,890    297    389    1,650    41,199    29    70

DISTRICT: 26    PERSONS    HISPANIC    WHITE    BLACK    AMINDIAN    ASIAN    PERSONS18    OTHER    OTHERMLT


<u>LEVEL:</u> <u>McDds</u>																		
Kohler Village	1,926	16	1,863	3	1	40	1,372	1	1									
<b>McDds Total:</b>	<b>1,926</b>	<b>16</b>	<b>1,863</b>	<b>3</b>	<b>1</b>	<b>40</b>	<b>1,372</b>	<b>1</b>	<b>1</b>									

LEVEL:    Wards

SHEBOYGAN - T1	999	8	971	1	1	17	706	0	1									
SHEBOYGAN - T2	930	15	891	1	1	19	702	0	3									
SHEBOYGAN - T3	756	14	714	6	4	18	551	0	0									
SHEBOYGAN - T3	837	7	818	0	2	10	608	0	0									
SHEBOYGAN - T6	703	16	655	4	1	23	511	1	3									
SHEBOYGAN - T7	660	0	657	0	2	1	505	0	0									
Sheboygan - C1	3,175	61	2,954	19	21	104	2,415	4	10									
Sheboygan - C10	3,157	96	2,874	36	11	133	2,585	0	7									



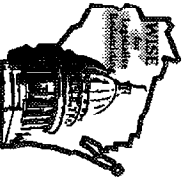
PETE NAME																			
Sheboygan - C11	3,173	223	2,725	45	24	145	2,398	4	5										
Sheboygan - C12	3,195	239	2,654	14	29	237	2,322	7	15										
Sheboygan - C13	3,174	82	2,943	11	9	118	2,392	2	9										
Sheboygan - C14	3,183	93	2,915	10	4	143	2,477	3	15										
Sheboygan - C15	3,176	142	2,728	17	30	241	2,308	8	9										
Sheboygan - C16	3,174	223	2,384	33	36	464	2,132	5	24										
Sheboygan - C17	3,198	123	2,839	10	13	191	2,179	3	14										
Sheboygan - C18	3,165	318	2,402	41	25	357	2,350	1	21										
Sheboygan - C19	3,176	412	2,207	56	45	389	2,207	9	57										
Sheboygan - C20	3,199	95	2,962	20	18	96	2,544	2	4										
Sheboygan - C21	3,165	184	2,738	47	3	171	2,450	6	13										
Sheboygan Falls - C1	773	3	756	1	10	2	592	0	1										
Sheboygan Falls - C10	375	6	360	4	4	0	298	1	0										
Sheboygan Falls - C2	964	13	939	4	3	0	708	2	3										
Sheboygan Falls - C3	911	5	895	4	5	2	726	0	0										
Sheboygan Falls - C5	434	1	428	1	4	0	325	0	0										
Sheboygan Falls - C6	470	0	467	2	0	1	356	0	0										
Sheboygan Falls - C7	567	4	539	14	3	7	427	0	0										
Sheboygan Falls - C8	753	14	735	0	3	1	608	0	0										
Sheboygan Falls - C9	652	4	639	1	0	7	470	0	1										
Wards Total:	52,094	2,411	45,789	402	311	2,897	38,852	58	215										



PETE NAME

Total for District: 26    54,020    2,427    47,652    405    312    2,937    40,224    59    216

<u>DISTRICT:</u>	<u>27</u>	<u>PERSONS</u>	<u>HISPANIC</u>	<u>WHITE</u>	<u>BLACK</u>	<u>AMINDIAN</u>	<u>ASIAN</u>	<u>PERSONS18</u>	<u>OTHER</u>	<u>OTHERMILT</u>
<u>LEVEL:</u>	<u>Mcds</u>									
<del>Kiel city</del>		321	4	316	1	0	0	251	0	0
<del>New Holstein city</del>		3,301	19	3,244	5	16	14	2,553	1	2
<del>New Holstein town</del>		1,457	6	1,441	1	3	6	1,091	0	0
<del>Centerville town</del>		713	9	692	0	7	3	503	1	1
<del>Cleveland village</del>		1,361	20	1,325	2	9	4	1,017	1	0
<del>Kiel city</del>		3,129	21	3,072	6	13	17	2,289	0	0
<del>Meene town</del>		1,538	21	1,511	0	4	2	1,113	0	0
<del>Schlesing town</del>		1,900	8	1,869	1	18	2	1,378	2	0
<del>Elkhart Lake village</del>		1,021	11	1,006	0	3	1	837	0	0
<del>Glenbeulah village</del>		378	2	375	0	0	0	287	1	0
<del>Herrin town</del>		2,044	25	1,937	52	6	22	1,628	0	2
<del>Howards Grove village</del>		2,792	21	2,747	2	7	15	1,976	0	0
<del>Lima town</del>		2,948	27	2,892	7	4	16	2,188	2	0
<del>Mosel town</del>		839	5	830	3	0	1	643	0	0
<del>Plymouth city</del>		7,786	86	7,605	20	23	44	5,774	0	2
<del>Plymouth town</del>		3,110	27	3,038	13	14	10	2,320	6	1

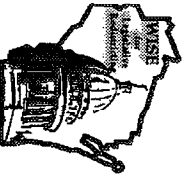


DETE NAME																		
<del>Rhine town</del>		2,244	9	2,213	2	11	6	1,693	0	1								
<del>Russell town</del>		399	3	394	0	0	2	286	0	0								
<del>Sheboygan Falls town</del>		1,701	9	1,663	1	7	20	1,330	0	1								
<del>Waldo village</del>		450	0	439	0	4	6	329	1	0								
<del>Wilson town</del>		3,225	75	3,074	14	12	46	2,436	4	0								
<b>Mcds Total:</b>		<b>42,657</b>	<b>408</b>	<b>41,683</b>	<b>130</b>	<b>166</b>	<b>237</b>	<b>31,922</b>	<b>19</b>	<b>10</b>								
<b>LEVEL: Wards</b>																		
<del>LYNDON - T 1</del>		594	0	582	3	2	3	427	4	0								
<del>SHEBOYGAN - T 4</del>		969	8	891	0	1	67	645	0	2								
<del>Sheboygan - C 4</del>		3,142	367	2,424	63	33	225	2,374	3	26								
<del>Sheboygan - C 7</del>		3,162	257	2,582	45	33	230	2,239	12	3								
<del>Sheboygan - C 8</del>		3,198	109	2,878	34	18	118	2,411	20	21								
<del>Sheboygan Falls - C 4</del>		878	8	853	6	2	5	648	1	3								
<b>Wards Total:</b>		<b>11,943</b>	<b>749</b>	<b>10,210</b>	<b>151</b>	<b>89</b>	<b>648</b>	<b>8,744</b>	<b>40</b>	<b>55</b>								
<b>Total for District: 27</b>		<b>54,600</b>	<b>1,157</b>	<b>51,893</b>	<b>281</b>	<b>255</b>	<b>885</b>	<b>40,666</b>	<b>59</b>	<b>65</b>								

DISTRICT: 28	PERSONS	HISPANIC	WHITE	BLACK	AMINDIAN	ASIAN	PERSONS18	OTHER	OTHERMILT
--------------	---------	----------	-------	-------	----------	-------	-----------	-------	-----------

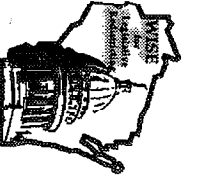
LEVEL: Counties	PERSONS	HISPANIC	WHITE	BLACK	AMINDIAN	ASIAN	PERSONS18	OTHER	OTHERMILT
-----------------	---------	----------	-------	-------	----------	-------	-----------	-------	-----------

<del>Burnett County</del>	15,674	120	14,563	70	824	53	12,209	12	23
---------------------------	--------	-----	--------	----	-----	----	--------	----	----



PETE NAME	Counties Total:	15,674	120	14,563	70	824	53	12,209	12	23
LEVEL:	Meds									
<del>Alder town</del>		2,615	17	2,566	2	12	9	1,910	9	0
<del>Amerity dity</del>		2,845	27	2,769	6	26	8	2,216	4	1
<del>Apple River town</del>		1,067	14	1,030	3	19	0	788	0	1
<del>Balsan Lake village</del>		950	4	909	0	32	3	777	0	0
<del>Balsan Lake town</del>		1,384	8	1,334	6	23	11	1,001	1	1
<del>Black Brook town</del>		1,208	1	1,186	1	8	1	830	1	0
<del>Bone Lake town</del>		710	1	691	2	13	2	524	1	0
<del>Centuria village</del>		865	13	827	6	6	12	624	0	1
<del>Clam Falls town</del>		547	3	527	2	8	5	439	0	2
<del>Clear Lake village</del>		1,051	33	1,013	0	3	2	794	0	0
<del>Clear Lake town</del>		800	7	781	2	8	0	571	1	1
<del>Dresser Village</del>		732	4	716	1	7	0	542	4	0
<del>Eureka town</del>		1,338	5	1,316	9	6	1	980	0	1
<del>Farmington town</del>		1,625	15	1,586	3	8	13	1,099	0	0
<del>Frederic village</del>		1,262	5	1,231	5	19	2	972	0	0
<del>Garfield town</del>		1,443	17	1,414	0	6	2	1,041	1	3
<del>Georgetown town</del>		1,004	5	908	0	89	2	776	0	0
<del>Lakeown town</del>		918	5	901	2	2	4	683	2	0

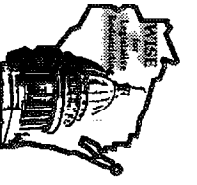




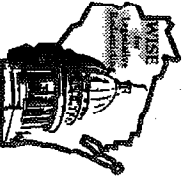
<u>PETE NAME</u>																		
<del>Lincoln town</del>	2,304	12	2,268	2	6	13	1,708	2	1									
<del>Lorain town</del>	328	6	308	0	12	0	232	2	0									
<del>Luck village</del>	1,210	12	1,178	0	13	6	916	1	0									
<del>Luck town</del>	881	5	860	3	6	4	637	0	3									
<del>McKinley town</del>	328	2	316	3	3	0	249	0	1									
<del>Milltown village</del>	888	7	863	1	11	2	688	0	4									
<del>Milltown town</del>	1,146	5	1,127	4	10	0	845	0	0									
<del>Osceola village</del>	2,421	22	2,346	20	16	8	1,745	1	8									
<del>Osceola town</del>	2,085	10	2,051	5	9	8	1,453	2	0									
<del>St. Croix Falls city</del>	2,033	27	1,987	2	13	3	1,545	1	0									
<del>St. Croix Falls town</del>	1,119	5	1,099	1	3	10	823	0	1									
<del>Sterling town</del>	724	7	706	0	1	10	522	0	0									
<del>West Sweden town</del>	731	1	706	3	16	2	540	2	0									
<b>Mccls Total:</b>	<b>38,562</b>	<b>315</b>	<b>37,520</b>	<b>94</b>	<b>414</b>	<b>143</b>	<b>28,470</b>	<b>37</b>	<b>29</b>									

Total for District: 28    54,236    435    52,083    164    1,238    196    40,679    49    52

<u>DISTRICT:</u>	<u>29</u>	<u>PERSONS</u>	<u>HISPANIC</u>	<u>WHITE</u>	<u>BLACK</u>	<u>AMINDIAN</u>	<u>ASIAN</u>	<u>PERSONS18</u>	<u>OTHER</u>	<u>OTHERMILT</u>
<u>LEVEL:</u>	<u>Mccls</u>									
<del>Dunn town</del>		1,492	6	1,462	4	4	14	1,052	1	1
<del>Bau Gall town</del>		797	6	788	1	0	2	591	0	0



<u>PETE NAME</u>																			
<del>Lucas town</del>	658	6	644	3	2	2	481	1	0										
<del>Menomonic city</del>	14,949	170	13,951	138	100	527	12,625	22	36										
<del>Menomonic town</del>	3,174	17	2,914	6	5	219	2,206	4	9										
<del>Weston town</del>	630	11	602	0	0	15	438	2	0										
<del>Bay City village</del>	465	0	461	0	4	0	356	0	0										
<del>Diamond Bluff town</del>	479	2	472	0	3	2	366	0	0										
<del>Ellsworth village</del>	2,909	33	2,848	0	14	9	2,192	2	3										
<del>Ellsworth town</del>	1,064	3	1,049	1	7	4	761	0	0										
<del>Elmwood village</del>	841	12	823	1	4	1	653	0	0										
<del>El Paso town</del>	690	12	673	0	5	0	488	0	0										
<del>Gilmer town</del>	772	3	755	7	4	0	570	2	1										
<del>Hartland town</del>	814	3	801	0	7	2	591	1	0										
<del>Isabel town</del>	315	5	307	1	2	0	229	0	0										
<del>Maiden Rock village</del>	121	1	119	0	1	0	91	0	0										
<del>Maiden Rock town</del>	589	5	571	5	5	1	439	2	0										
<del>Martell town</del>	1,070	3	1,060	3	1	3	774	0	0										
<del>Plum City village</del>	574	1	572	1	0	0	426	0	0										
<del>River Falls city</del>	10,248	92	9,836	73	63	140	8,484	14	18										
<del>River Falls town</del>	2,298	29	2,242	9	9	5	1,641	3	0										
<del>Rock Elm town</del>	504	0	493	2	5	0	361	3	0										
<del>Salera town</del>	505	4	500	0	0	0	364	0	1										

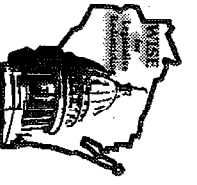


<u>PETE NAME</u>																		
<del>Spring Lake town</del>	550	1	543	0	1	5	393	0	0									
<del>Spring Valley village</del>	1,187	7	1,170	2	7	1	867	0	0									
<del>Trenton town</del>	1,737	14	1,704	4	10	5	1,291	0	0									
<del>Trimble town</del>	1,511	6	1,486	5	7	6	1,090	1	0									
<del>Union town</del>	618	0	615	0	2	1	432	0	0									
<del>River Falls city</del>	2,318	25	2,233	16	16	21	1,831	1	4									
<del>Spring Valley village</del>	2	0	2	0	0	0	2	0	0									
<b>Mcds Total:</b>	<b>53,881</b>	<b>479</b>	<b>51,696</b>	<b>282</b>	<b>288</b>	<b>985</b>	<b>42,085</b>	<b>59</b>	<b>73</b>									

Total for District: 29    53,881    479    51,696    282    288    985    42,085    59    73

<u>DISTRICT:</u>	<u>30</u>	<u>PERSONS</u>	<u>HISPANIC</u>	<u>WHITE</u>	<u>BLACK</u>	<u>AMINDIAN</u>	<u>ASIAN</u>	<u>PERSONS18</u>	<u>OTHER</u>	<u>OTHERMILT</u>
<del>Clifton town</del>		1,657	7	1,637	3	4	6	1,145	0	0
<del>Oak Grove town</del>		1,522	10	1,497	3	6	5	1,034	1	0
<del>Prescott city</del>		3,764	46	3,662	14	26	11	2,769	2	3
<del>Cylon town</del>		629	1	617	0	4	7	461	0	0
<del>Deer Park village</del>		227	0	227	0	0	0	170	0	0
<del>Erin Prairie town</del>		658	6	645	5	2	0	469	0	0
<del>Hudson city</del>		8,778	91	8,536	38	42	53	6,631	7	10
<del>Hudson town</del>		6,210	61	6,026	30	20	65	4,149	4	3

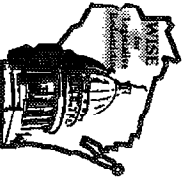
LEVEL: Mcds



<u>PETE NAME</u>																				
<del>Kinnickinnic town</del>	1,400	2	1,377	9	1	4	991	6	1											
<del>New Richmond city</del>	6,314	49	6,172	23	26	32	4,653	3	9											
<del>North Hudson village</del>	3,463	17	3,352	17	24	51	2,526	0	2											
<del>Richmond town</del>	1,556	5	1,531	1	7	12	1,080	0	0											
<del>Roberts village</del>	982	9	956	4	9	4	739	0	0											
<del>St. Joseph town</del>	3,436	25	3,351	14	15	22	2,431	1	1											
<del>Somerset village</del>	1,559	13	1,502	19	9	4	1,089	2	5											
<del>Somerset town</del>	2,641	10	2,577	3	18	28	1,874	3	1											
<del>Stanley town</del>	999	14	963	5	7	5	717	1	0											
<del>Star Prairie village</del>	574	1	560	1	0	12	413	0	0											
<del>Star Prairie town</del>	2,944	24	2,838	48	10	22	2,078	0	1											
<del>Troy town</del>	3,661	43	3,576	8	17	14	2,559	3	0											
<del>Warrington town</del>	1,307	6	1,287	3	3	5	896	1	2											
<b>Mcds Total:</b>	<b>54,281</b>	<b>446</b>	<b>52,889</b>	<b>248</b>	<b>250</b>	<b>362</b>	<b>38,874</b>	<b>34</b>	<b>38</b>											

Total for District: 30      **54,281**      **446**      **52,889**      **248**      **250**      **362**      **38,874**      **34**      **38**

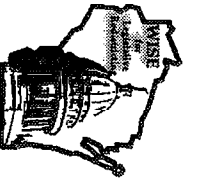
<u>DISTRICT:</u>	<u>31</u>	<u>PERSONS</u>	<u>HISPANIC</u>	<u>WHITE</u>	<u>BLACK</u>	<u>AMINDIAN</u>	<u>ASIAN</u>	<u>PERSONS18</u>	<u>OTHER</u>	<u>OTHERMILT</u>
<u>LEVEL:</u>	<u>Mcds</u>									
<del>Thiensville village</del>		3,254	34	3,120	25	6	50	2,582	3	16
<del>German town village</del>		18,260	205	17,375	279	61	308	13,315	15	10



PETE NAME											
<del>Gerantown town</del>	278	0	276	2	0	0	0	0	194	0	0
<del>Milwaukee city</del>	0	0	0	0	0	0	0	0	0	0	0
<b>Meds Total:</b>	<b>21,792</b>	<b>239</b>	<b>20,771</b>	<b>306</b>	<b>67</b>	<b>358</b>	<b>16,091</b>	<b>18</b>	<b>26</b>		

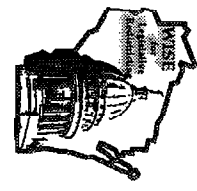
**LEVEL: Wards**

<del>GRAFTON - T5</del>	645	13	621	2	0	5	493	0	0
<del>GRAFTON - T6</del>	744	6	730	6	0	2	559	0	0
<del>Megunon - C1</del>	221	1	218	2	0	0	131	0	0
<del>Megunon - C10</del>	1,227	0	1,158	34	3	28	831	1	3
<del>Megunon - C11</del>	1,551	24	1,403	70	2	48	1,213	2	2
<del>Megunon - C12</del>	1,364	28	1,200	39	0	95	878	1	1
<del>Megunon - C13</del>	1,386	13	1,302	38	3	28	1,098	2	0
<del>Megunon - C14</del>	1,148	10	1,095	19	0	24	774	0	0
<del>Megunon - C16</del>	1,613	12	1,500	26	0	61	1,038	13	1
<del>Megunon - C18</del>	237	8	222	0	0	7	179	0	0
<del>Megunon - C19</del>	171	0	146	18	0	7	123	0	0
<del>Megunon - C2</del>	907	14	858	10	0	25	660	0	0
<del>Megunon - C20</del>	718	18	681	13	2	4	582	0	0
<del>Megunon - C21</del>	643	11	591	24	7	10	462	0	0
<del>Megunon - C3</del>	297	7	272	8	0	8	193	0	0
<del>Megunon - C4</del>	1,045	11	963	31	5	34	741	1	0



<u>PETE NAME</u>																				
<del>Megun - C5</del>	1,604	15	1,524	28	1	36	1,118	0	0	0										
<del>Megun - C6</del>	1,534	16	1,471	14	5	22	1,150	3	3	3										
<del>Megun - C7</del>	1,322	14	1,253	24	3	27	934	1	1	0										
<del>Megun - C8</del>	1,419	18	1,336	35	5	23	1,009	2	2	0										
<del>Megun - C9</del>	810	11	739	19	0	40	619	0	0	1										
<del>Lannon - Y</del>	469	10	450	6	1	0	377	0	0	0										
<del>Menomonee Falls - V1</del>	840	10	801	14	1	11	624	2	2	0										
<del>Menomonee Falls - V10</del>	1,082	21	1,017	29	3	8	781	2	2	1										
<del>Menomonee Falls - V11</del>	1,182	25	1,130	13	9	3	916	1	1	0										
<del>Menomonee Falls - V12</del>	1,319	3	1,290	3	1	18	1,046	1	1	0										
<del>Menomonee Falls - V16</del>	1,258	6	1,218	8	6	14	924	2	2	4										
<del>Menomonee Falls - V17</del>	1,038	9	1,009	13	1	6	662	0	0	0										
<del>Menomonee Falls - V2</del>	1,129	1	1,122	1	0	3	1,006	2	2	0										
<del>Menomonee Falls - V3</del>	1,624	11	1,582	14	6	10	1,304	1	1	0										
<del>Menomonee Falls - V4</del>	1,011	16	972	11	2	8	828	0	0	0										
<del>Menomonee Falls - V9</del>	1,170	16	1,148	1	2	3	899	0	0	0										
<b>Wards Total:</b>	<b>32,728</b>	<b>378</b>	<b>31,022</b>	<b>573</b>	<b>68</b>	<b>618</b>	<b>24,152</b>	<b>37</b>	<b>16</b>											
<b>Total for District:</b>	<b>31</b>	<b>54,520</b>	<b>617</b>	<b>51,793</b>	<b>879</b>	<b>135</b>	<b>976</b>	<b>40,243</b>	<b>55</b>	<b>42</b>										

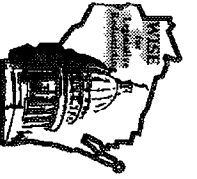
DISTRICT: 32 PERSONS HISPANIC WHITE BLACK AMINDIAN ASIAN PERSONS18 OTHER OTHERMLT



PETE NAME

LEVEL:	Mcds																		
<del>Erin town</del>	3,664	17	3,604	7	13	18	2,681	5	0										
<del>Richford town</del>	10,373	73	10,146	31	13	90	7,614	4	7										
<del>Chenega village</del>	583	5	565	6	4	2	450	0	0										
<del>Hartland village</del>	7,905	119	7,654	30	43	54	5,560	2	3										
<del>Merton village</del>	1,926	14	1,887	14	7	4	1,229	0	0										
<del>Merton town</del>	7,988	81	7,816	13	13	50	5,544	4	7										
<del>Nashua village</del>	1,266	13	1,239	4	2	4	881	0	1										
<b>Mcds Total:</b>	<b>33,705</b>	<b>322</b>	<b>32,911</b>	<b>105</b>	<b>95</b>	<b>222</b>	<b>23,959</b>	<b>15</b>	<b>18</b>										

LEVEL:	Wards																		
<del>DELAFIELD - T1</del>	589	4	578	1	2	4	442	0	0										
<del>DELAFIELD - T3</del>	736	7	708	9	4	5	542	0	3										
<del>DELAFIELD - T4</del>	711	0	700	2	7	2	409	0	0										
<del>DELAFIELD - T5</del>	836	5	819	0	9	1	629	2	0										
<del>DELAFIELD - T6</del>	546	11	533	0	1	0	395	0	0										
<del>DeLafield - C1</del>	936	17	902	7	8	1	728	0	1										
<del>LISBON - T1</del>	738	16	716	3	3	5	551	0	1										
<del>LISBON - T10</del>	833	3	825	1	3	0	617	0	1										
<del>LISBON - T12</del>	796	10	776	2	7	1	560	0	0										

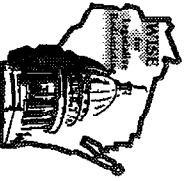


<u>PETE NAME</u>																				
<del>LISBON - T5</del>	834	15	790	7	5	15	605	0	1											
<del>LISBON - T6</del>	859	3	852	1	1	2	601	0	0											
<del>LISBON - T7</del>	798	5	780	0	9	4	518	0	0											
<del>LISBON - T8</del>	897	3	889	3	0	2	603	0	0											
<del>LISBON - T9</del>	797	5	781	1	5	1	518	4	0											
<del>Pewaukee - C3</del>	781	1	763	0	3	14	620	0	0											
<del>Pewaukee - C4</del>	640	6	614	0	0	16	494	4	0											
<del>Pewaukee - C6</del>	1,001	4	985	4	6	2	747	0	0											
<del>Pewaukee - C8</del>	988	8	949	3	1	26	879	0	0											
<del>Pewaukee - N1</del>	925	9	896	0	7	10	779	1	2											
<del>Pewaukee - V2</del>	884	1	865	4	3	9	701	0	2											
<del>Pewaukee - V3</del>	869	9	848	1	0	10	689	0	1											
<del>Pewaukee - Y4</del>	823	20	761	3	6	33	629	0	0											
<del>Pewaukee - V6</del>	956	13	898	6	6	26	821	4	3											
<del>Pewaukee - V8</del>	951	8	918	7	4	14	712	0	0											
<del>Pewaukee - V9</del>	963	12	909	23	7	10	726	2	0											
<b>Wards Total:</b>	<b>20,687</b>	<b>190</b>	<b>20,055</b>	<b>88</b>	<b>107</b>	<b>213</b>	<b>15,515</b>	<b>17</b>	<b>15</b>											

Total for District: 32 54,392 512 52,966 193 202 435 39,474 32 33

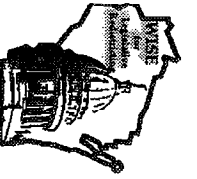
DISTRICT: 33 PERSONS HISPANIC WHITE BLACK AMINDIAN ASIAN PERSONS18 OTHER OTHERMLT



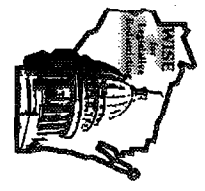


PETE NAME

LEVEL:	Medds																	
Sussex village	8,830	147	8,463	87	31	81	6,241	7	3									
<b>Medds Total:</b>	<b>8,830</b>	<b>147</b>	<b>8,463</b>	<b>87</b>	<b>31</b>	<b>81</b>	<b>6,241</b>	<b>7</b>	<b>3</b>									
<b>LEVEL: Wards</b>																		
<del>BROOKFIELD - T 3</del>	797	5	724	16	1	50	541	1	0									
<del>BROOKFIELD - T 4</del>	692	6	651	8	4	21	544	0	1									
<del>BROOKFIELD - T 9</del>	489	0	478	2	0	9	359	0	0									
<del>Brookfield - C 10</del>	1,191	10	1,110	6	3	60	903	2	0									
<del>Brookfield - C 11</del>	1,843	18	1,664	25	0	131	1,081	0	4									
<del>Brookfield - C 12</del>	1,966	5	1,861	4	5	78	1,336	10	3									
<del>Brookfield - C 15</del>	1,720	17	1,559	10	2	131	1,175	0	1									
<del>Brookfield - C 14</del>	1,049	29	943	7	0	65	872	1	1									
<del>Brookfield - C 15</del>	1,193	8	1,148	2	3	26	928	2	4									
<del>Brookfield - C 15</del>	1,364	13	1,278	14	0	56	895	3	0									
<del>Brookfield - C 17</del>	1,903	25	1,797	9	3	56	1,398	2	11									
<del>Brookfield - C 3</del>	1,999	41	1,881	19	4	53	1,518	1	0									
<del>Brookfield - C 4</del>	1,935	12	1,809	46	3	59	1,416	5	1									
<del>Brookfield - C 8</del>	1,793	18	1,690	22	3	56	1,326	2	2									
<del>Brookfield - C 6</del>	1,808	15	1,740	19	0	31	1,314	3	0									



PETE NAME												
<del>Brookfield - C 7</del>	1,389	7	1,302	22	1	52	996	1	4			
<del>Brookfield - C 8</del>	1,340	5	1,246	12	5	64	956	2	2			
<del>LISBON - T 11</del>	767	5	755	0	5	2	545	3	0			
<del>LISBON - T 2</del>	808	1	799	1	1	4	602	2	0			
<del>LISBON - T 3</del>	696	0	691	0	2	3	632	0	0			
<del>LISBON - T 4</del>	534	7	518	1	6	2	410	0	0			
<del>Lannon - V 2</del>	540	6	525	3	5	1	401	0	0			
<del>Menomonee Falls - V 18</del>	671	4	660	2	1	1	511	2	1			
<del>Menomonee Falls - V 19</del>	1,009	17	963	16	2	11	772	0	0			
<del>Menomonee Falls - V 20</del>	1,681	28	1,559	56	10	22	1,102	5	1			
<del>Menomonee Falls - V 21</del>	1,308	10	1,271	9	2	15	983	0	1			
<del>Menomonee Falls - V 24</del>	772	4	729	20	8	11	508	0	0			
<del>Menomonee Falls - V 25</del>	791	11	756	16	0	8	571	0	0			
<del>Menomonee Falls - V 26</del>	653	4	607	34	1	7	480	0	0			
<del>Menomonee Falls - V 27</del>	1,132	8	1,035	42	2	40	753	2	1			
<del>Menomonee Falls - V 28</del>	1,186	7	1,130	23	5	16	888	3	2			
<del>Menomonee Falls - V 29</del>	1,273	8	1,188	29	7	41	884	0	0			
<del>Pewaukee - C 11</del>	1,717	27	1,639	13	4	31	1,378	0	3			
<del>Pewaukee - C 10</del>	2,011	29	1,942	14	1	19	1,349	0	6			
<del>Pewaukee - C 2</del>	853	10	827	4	4	8	642	0	0			
<del>Pewaukee - C 9</del>	871	20	829	2	0	14	707	6	0			



<u>PETE NAME</u>		<u>PERSONS</u>	<u>HISPANIC</u>	<u>WHITE</u>	<u>BLACK</u>	<u>AMINDIAN</u>	<u>ASIAN</u>	<u>PERSONS18</u>	<u>OTHER</u>	<u>OTHERMLT</u>
<del>Pewaukee - W</del>	900	6	850	5	0	37	562	1	1	
<del>Pewaukee - N</del>	899	21	842	11	8	15	741	1	1	
<b>Wards Total:</b>	<b>45,543</b>	<b>471</b>	<b>42,996</b>	<b>544</b>	<b>111</b>	<b>1,306</b>	<b>32,979</b>	<b>59</b>	<b>51</b>	

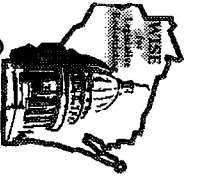
Total for District: 33    **54,373**    **618**    **51,459**    **631**    **142**    **1,387**    **39,220**    **66**    **54**

DISTRICT: 34    PERSONS    HISPANIC    WHITE    BLACK    AMINDIAN    ASIAN    PERSONS18    OTHER    OTHERMLT  
LEVEL: Counties

~~Vilas County~~    21,033    181    18,765    49    1,954    44    16,688    15    21  
**Counties Total:**    **21,033**    **181**    **18,765**    **49**    **1,954**    **44**    **16,688**    **15**    **21**

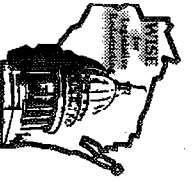
LEVEL: Mecls

<del>Birch town</del>	801	39	603	93	44	12	363	0	9
<del>Bradley town</del>	2,573	8	2,549	3	6	5	2,036	1	1
<del>Harrison town</del>	793	8	777	0	3	5	596	0	0
<del>King town</del>	842	5	829	1	2	3	686	1	0
<del>Skandawan town</del>	354	0	353	0	0	0	267	1	0
<del>Somo town</del>	121	0	121	0	0	0	101	0	0
<del>Tomahawk city</del>	3,770	25	3,674	2	33	26	2,822	5	0
<del>Tomahawk town</del>	439	2	432	1	3	1	351	0	0
<del>Wilson town</del>	299	0	295	0	3	1	245	0	0



<u>PETE NAME</u>																				
<del>Cassian town</del>	962	2	954	0	3	0	775	2	1											
<del>Hazelhurst town</del>	1,267	10	1,238	1	5	4	1,001	5	2											
<del>Lake Tomahawk town</del>	1,160	8	1,089	50	10	3	968	3	0											
<del>Little Reece town</del>	314	0	313	0	1	0	256	0	0											
<del>Lynne town</del>	210	0	207	0	3	0	175	0	0											
<del>Minongua town</del>	4,859	46	4,712	6	66	19	3,905	7	3											
<del>Newbold town</del>	2,710	26	2,658	3	16	2	2,094	5	0											
<del>Nokomis town</del>	1,365	5	1,350	0	6	4	1,055	0	0											
<del>Piehl town</del>	93	1	92	0	0	0	74	0	0											
<del>Pine Lake town</del>	2,720	16	2,639	27	26	11	2,104	0	1											
<del>Stella town</del>	633	2	617	0	9	1	471	0	4											
<del>Sugar Camp town</del>	1,781	7	1,755	0	12	6	1,358	1	0											
<del>Three Lakes town</del>	2,339	20	2,281	1	18	13	1,835	0	4											
<del>Woodford town</del>	683	5	675	0	1	2	557	0	0											
<del>Woodruff town</del>	1,982	21	1,907	11	37	5	1,550	0	0											
<b>Mcads Total:</b>	<b>33,070</b>	<b>260</b>	<b>32,120</b>	<b>199</b>	<b>307</b>	<b>123</b>	<b>25,645</b>	<b>28</b>	<b>25</b>											
<b>Total for District: 34</b>	<b>54,103</b>	<b>441</b>	<b>50,885</b>	<b>248</b>	<b>2,261</b>	<b>167</b>	<b>42,333</b>	<b>43</b>	<b>46</b>											

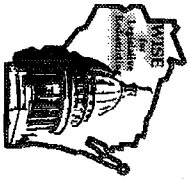
DISTRICT: 35 PERSONS HISPANIC WHITE BLACK AMINDIAN ASIAN PERSONS18 OTHER OTHERMILT  
 LEVEL: Counties



<del>PIETE NAME</del>											
<del>Langlade County</del>	20,740	171	20,193	45	225	80	15,684	14	9		
<b>Counties Total:</b>	<b>20,740</b>	<b>171</b>	<b>20,193</b>	<b>45</b>	<b>225</b>	<b>80</b>	<b>15,684</b>	<b>14</b>	<b>9</b>		

**LEVEL: Mcds**

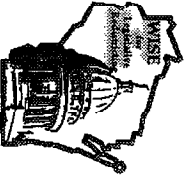
<del>Corning town</del>	826	3	819	0	4	0	605	0	0		
<del>Harding town</del>	334	2	329	0	2	0	248	0	0		
<del>Merrill city</del>	10,146	164	9,869	29	73	51	7,583	5	12		
<del>Merrill town</del>	2,979	10	2,936	3	14	10	2,205	5	0		
<del>Pine River town</del>	1,877	8	1,843	5	4	12	1,371	5	0		
<del>Rock Falls town</del>	598	5	585	0	3	5	462	0	0		
<del>Russell town</del>	693	6	681	1	1	0	503	1	3		
<del>Schley town</del>	909	8	895	0	1	5	694	0	0		
<del>Scott town</del>	1,287	6	1,267	3	8	1	962	0	2		
<del>Birnamwood village</del>	10	0	10	0	0	0	5	0	0		
<del>Elderon village</del>	189	9	180	0	0	0	142	0	0		
<del>Elderon town</del>	567	7	548	0	9	3	429	0	0		
<del>Franzen town</del>	505	0	497	0	8	0	365	0	0		
<del>Harrison town</del>	418	3	407	0	3	5	293	0	0		
<del>Hatley village</del>	476	0	464	0	11	1	351	0	0		
<del>Hewitt town</del>	545	1	539	1	2	0	410	1	0		
<del>Nortie town</del>	967	5	954	4	3	1	687	0	0		



<u>PETE NAME</u>																			
<del>Plover town</del>	686	0	671	0	3	12	466	0	0										
<del>Almon town</del>	591	6	544	2	32	5	433	0	2										
<del>Aniwa village</del>	272	3	261	0	8	0	210	0	0										
<del>Aniwa town</del>	586	1	576	3	5	0	402	0	0										
<del>Bartelre town</del>	700	7	163	0	523	2	485	0	5										
<del>Birnamwood village</del>	785	1	765	1	8	10	558	0	0										
<del>Birnamwood town</del>	711	8	631	0	63	9	514	0	0										
<del>Bowler village</del>	343	6	268	3	72	0	229	0	0										
<del>Eland village</del>	251	3	231	0	17	0	168	0	0										
<del>Fairbanks town</del>	687	2	661	16	5	3	484	0	0										
<del>Germania town</del>	339	1	329	4	2	3	267	0	0										
<del>Hutchins town</del>	539	1	524	0	14	0	388	0	0										
<del>Mattoon village</del>	466	2	443	1	20	0	333	0	0										
<del>Morris town</del>	485	3	447	2	27	6	362	0	0										
<del>Tigeror village</del>	764	8	736	1	18	1	586	0	0										
<del>Wittenberg village</del>	1,177	3	1,134	3	33	1	885	0	2										
<del>Wittenberg town</del>	894	6	832	20	36	0	596	0	0										
<b>Mcds Total:</b>	<b>33,602</b>	<b>232</b>	<b>32,039</b>	<b>102</b>	<b>1,032</b>	<b>146</b>	<b>24,681</b>	<b>17</b>	<b>26</b>										

Total for District: **35**      **54,342**      **403**      **52,232**      **147**      **1,257**      **226**      **40,365**      **31**      **35**

DISTRICT:    **36**      PERSONS      HISPANIC      WHITE      BLACK      AMINDIAN      ASIAN      PERSONS18      OTHER      OTHERMILT



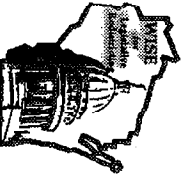
**PETE NAME**

**LEVEL: Counties**

<del>Florence County</del>	5,088	23	4,981	20	44	18	3,924	1	0
<del>Forest County</del>	10,024	108	8,570	124	1,173	19	7,488	9	9
<del>Menominee County</del>	4,562	122	526	4	3,896	0	2,786	5	8
<b>Counties Total:</b>	<b>19,674</b>	<b>253</b>	<b>14,077</b>	<b>148</b>	<b>5,113</b>	<b>37</b>	<b>14,198</b>	<b>15</b>	<b>17</b>

**LEVEL: Mcds**

<del>Ambler town</del>	854	9	824	6	11	2	685	1	0
<del>Athelstane town</del>	601	4	587	4	6	0	488	0	0
<del>Beecher town</del>	783	17	731	11	21	3	599	0	0
<del>Crivitz village</del>	998	11	966	10	7	4	767	0	0
<del>Dunbar town</del>	1,303	12	1,262	1	10	15	1,109	0	0
<del>Goodman town</del>	820	8	800	3	7	2	667	0	0
<del>Middleport town</del>	831	1	816	2	9	3	673	0	0
<del>Niagara city</del>	1,880	14	1,857	1	4	1	1,377	2	1
<del>Niagara town</del>	924	10	902	4	3	4	658	0	1
<del>Pembine town</del>	1,036	14	1,003	2	6	7	781	1	3
<del>Silver Cliff town</del>	529	1	519	2	6	0	405	0	1
<del>Stephenson town</del>	3,065	25	2,997	0	35	3	2,495	2	1
<del>Wausaukee village</del>	572	5	550	3	11	0	422	3	0



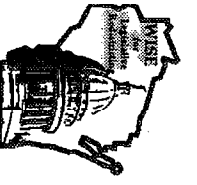
<u>PETE NAME</u>																	
<del>Wausaukee town</del>	1,196	5	1,174	2	7	5	886	0	3								
<del>Doty town</del>	249	5	241	0	1	2	220	0	0								
<del>Lakewood town</del>	875	3	843	1	26	0	711	2	0								
<del>Mountain town</del>	860	3	842	0	7	7	675	0	1								
<del>River View town</del>	829	3	813	1	9	3	733	0	0								
<del>Townsend town</del>	963	7	935	1	13	4	800	2	0								
<del>Crescent town</del>	2,071	7	2,026	0	13	25	1,540	0	0								
<del>Enterprise town</del>	274	1	273	0	0	0	226	0	0								
<del>Monico town</del>	364	2	358	0	4	0	247	0	0								
<del>Pelican town</del>	2,902	9	2,840	1	24	18	2,170	3	4								
<del>Rhineclander city</del>	7,735	56	7,464	44	112	32	5,924	11	7								
<del>Schoepke town</del>	352	0	346	0	6	0	288	0	0								
<del>Gresham Village</del>	575	12	394	1	164	0	403	0	4								
<del>Red Springs town</del>	981	38	437	0	502	1	660	0	3								
<b>Mcds Total:</b>	<b>34,422</b>	<b>282</b>	<b>32,800</b>	<b>100</b>	<b>1,024</b>	<b>141</b>	<b>26,609</b>	<b>27</b>	<b>29</b>								
<b>Total for District: 36</b>	<b>54,096</b>	<b>535</b>	<b>46,877</b>	<b>248</b>	<b>6,137</b>	<b>178</b>	<b>40,807</b>	<b>42</b>	<b>46</b>								

<u>DISTRICT:</u>	<u>37</u>	<u>PERSONS</u>	<u>HISPANIC</u>	<u>WHITE</u>	<u>BLACK</u>	<u>AMINDIAN</u>	<u>ASIAN</u>	<u>PERSONS18</u>	<u>OTHER</u>	<u>OTHERMLT</u>
<b>LEVEL: Mcds</b>										

<del>Calamus town</del>	1,005	10	976	9	10	0	772	0	0
-------------------------	-------	----	-----	---	----	---	-----	---	---








<u>PETE NAME</u>																		
<del>Oakland</del>	<del>town</del>	3,135	41	3,055	6	21	9	2,340	1	1								
<del>Summer</del>	<del>town</del>	904	3	892	0	5	4	724	0	0								
<del>Waterloo</del>	<del>city</del>	3,259	240	2,969	17	13	17	2,370	1	1								
<del>Waterloo</del>	<del>town</del>	832	25	794	4	1	7	614	0	0								
	<b>Medis Total:</b>	<b>53,346</b>	<b>1,820</b>	<b>50,665</b>	<b>200</b>	<b>282</b>	<b>298</b>	<b>40,010</b>	<b>37</b>	<b>26</b>								

<u>LEVEL: Wards</u>																		
<del>WATERLOO</del>	<del>- T 1</del>	978	13	957	5	0	0	738	0	2								
	<b>Wards Total:</b>	<b>978</b>	<b>13</b>	<b>957</b>	<b>5</b>	<b>0</b>	<b>0</b>	<b>738</b>	<b>0</b>	<b>2</b>								

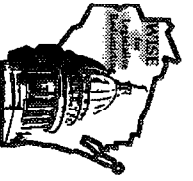
Total for District: 37      54,324      1,833      51,622      205      282      298      40,748      37      28

<u>DISTRICT:</u>	<u>38</u>	<u>PERSONS</u>	<u>HISPANIC</u>	<u>WHITE</u>	<u>BLACK</u>	<u>AMINDIAN</u>	<u>ASIAN</u>	<u>PERSONS18</u>	<u>OTHER</u>	<u>OTHERMILT</u>
<u>LEVEL: Medis</u>										
<del>Ashpoun</del>	<del>town</del>	2,308	26	2,238	1	12	16	1,716	12	0
<del>Hartford</del>	<del>city</del>	10	0	10	0	0	0	7	0	0
<del>Hustisford</del>	<del>village</del>	1,135	14	1,116	1	4	0	836	0	0
<del>Hustisford</del>	<del>town</del>	1,379	13	1,362	0	2	1	1,025	0	1
<del>Lebanon</del>	<del>town</del>	1,664	12	1,631	6	7	1	1,228	7	0
<del>Neosho</del>	<del>village</del>	593	3	584	2	4	0	414	0	0
<del>Rubicon</del>	<del>town</del>	2,005	14	1,969	5	3	2	1,395	4	3



<u>PETE NAME</u>																		
<del>Watertown city</del>	8,063	285	7,661	18	33	59	6,041	5	2									
<del>Ixonia town</del>	2,902	26	2,845	3	14	12	2,164	0	1									
<del>Watertown city</del>	13,535	782	12,461	50	102	94	9,946	20	14									
<del>Lac La Belle Village</del>	329	1	328	0	0	0	254	0	0									
<del>Oconomowoc city</del>	12,392	204	11,985	48	54	75	9,332	11	14									
<del>Oconomowoc town</del>	7,451	39	7,328	14	32	18	5,559	13	6									
<b>Mcds Total:</b>	<b>53,766</b>	<b>1,419</b>	<b>51,518</b>	<b>148</b>	<b>267</b>	<b>278</b>	<b>39,917</b>	<b>72</b>	<b>41</b>									
<b>LEVEL: Wards</b>																		
<del>WATERTOWN - 12</del>	898	12	873	0	2	9	673	0	2									
<b>Wards Total:</b>	<b>898</b>	<b>12</b>	<b>873</b>	<b>0</b>	<b>2</b>	<b>9</b>	<b>673</b>	<b>0</b>	<b>2</b>									
<b>Total for District: 38</b>	<b>54,664</b>	<b>1,431</b>	<b>52,391</b>	<b>148</b>	<b>269</b>	<b>287</b>	<b>40,590</b>	<b>72</b>	<b>43</b>									


<u>DISTRICT:</u>	<u>39</u>	<u>PERSONS</u>	<u>HISPANIC</u>	<u>WHITE</u>	<u>BLACK</u>	<u>AMINDIAN</u>	<u>ASIAN</u>	<u>PERSONS18</u>	<u>OTHER</u>	<u>OTHERMLT</u>
<u>LEVEL: Mcds</u>										
<del>Beaver Dam city</del>	15,169	640	14,237	68	76	117	11,382	8	15	
<del>Beaver Dam town</del>	3,440	134	3,263	6	18	17	2,508	0	2	
<del>Brownsville Village</del>	570	2	565	0	1	0	418	2	0	
<del>Burnet town</del>	919	8	905	3	0	0	674	1	2	
<del>Chester town</del>	960	34	826	92	5	1	765	0	2	



<u>PETE NAME</u>																				
<del>Horicop city</del>	3,775	79	3,647	16	15	14	2,772	0	0											
<del>Hubbardtown</del>	1,643	7	1,619	3	7	7	1,251	0	0											
<del>Iron Ridge village</del>	998	10	983	0	3	0	659	0	2											
<del>Juneau city</del>	2,485	63	2,403	10	5	2	1,965	0	1											
<del>Kekoskee village</del>	169	3	157	0	0	9	132	0	0											
<del>Leroy town</del>	1,116	7	1,100	0	4	5	811	0	0											
<del>Lonita village</del>	2,233	57	2,155	6	11	3	1,579	0	0											
<del>Lomira town</del>	1,228	4	1,210	3	8	3	865	0	0											
<del>Mayville city</del>	4,902	71	4,791	5	14	17	3,637	3	1											
<del>Oak Grove town</del>	1,126	18	1,094	4	0	5	847	5	0											
<del>Theresa village</del>	1,252	24	1,216	1	10	1	927	0	0											
<del>Therrelltown</del>	1,080	2	1,055	0	0	17	781	3	3											
<del>Waupoy city</del>	7,436	270	5,783	1,257	89	14	6,150	9	8											
<del>Williamtown town</del>	646	7	634	0	1	4	494	0	0											
<del>Byron town</del>	1,550	34	1,505	2	6	3	1,127	0	0											
<del>Eden village</del>	687	25	657	0	1	0	478	0	0											
<del>Eden town</del>	979	11	955	2	6	1	720	0	0											
<b>Mcds Total:</b>	<b>54,363</b>	<b>1,514</b>	<b>50,760</b>	<b>1,478</b>	<b>280</b>	<b>240</b>	<b>40,942</b>	<b>31</b>	<b>36</b>											

Total for District: **39**      **54,363**      **1,514**      **50,760**      **1,478**      **280**      **240**      **40,942**      **31**      **36**

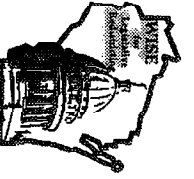
DISTRICT:    **40**      PERSONS      HISPANIC      WHITE      BLACK      AMINDIAN      ASIAN      PERSONS18      OTHER      OTHERMLT



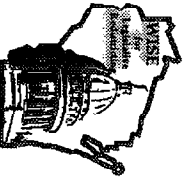
PETE NAME

LEVEL: Meads

<del>Bear Creek village</del>	415	45	366	0	4	0	298	0	0
<del>Grant town</del>	974	4	944	2	9	14	716	0	1
<del>Herman town</del>	741	6	681	1	48	1	538	1	2
<del>Marion city</del>	1	0	1	0	0	0	1	0	0
<del>Pella town</del>	877	1	870	1	3	0	670	0	0
<del>Seneca town</del>	567	3	536	0	23	2	418	0	3
<del>Bear Creek town</del>	838	1	833	0	3	1	594	0	0
<del>Big Falls village</del>	85	0	84	0	1	0	63	0	0
<del>Caledonia town</del>	1,466	15	1,426	17	3	5	1,039	0	0
<del>Clintondale city</del>	4,738	102	4,554	15	46	15	3,576	3	3
<del>Dayton town</del>	2,734	36	2,659	3	26	6	2,017	2	0
<del>Duport town</del>	741	0	724	0	4	12	491	0	0
<del>Farmington town</del>	4,140	33	4,064	3	15	10	3,284	7	7
<del>Fremont village</del>	666	7	652	1	5	0	540	1	0
<del>Fremont town</del>	632	2	629	0	1	0	479	0	0
<del>Harrison town</del>	509	6	499	2	1	1	389	0	0
<del>Helmeta town</del>	649	2	643	3	0	1	494	0	0
<del>Toja village</del>	1,298	17	1,264	8	3	5	1,004	0	1
<del>Toja town</del>	818	9	801	1	6	1	612	0	0
<del>Laplace town</del>	1,299	7	1,280	2	4	5	942	1	0



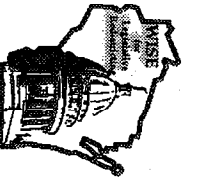
<del>PETE NAME</del>																		
<del>Lebanon town</del>	1,648	13	1,622	2	9	2	1,156	0	0									
<del>Lind town</del>	1,376	18	1,341	2	10	4	1,024	0	1									
<del>Little Wolf town</del>	1,445	14	1,423	1	5	2	1,027	0	0									
<del>Manawa city</del>	1,330	18	1,300	2	5	1	966	4	0									
<del>Marian city</del>	1,296	1	1,287	1	5	2	1,021	0	0									
<del>Mukwonago town</del>	2,773	16	2,726	5	14	10	1,993	2	0									
<del>New London city</del>	5,618	131	5,379	10	48	45	4,184	2	1									
<del>Ogdensburg village</del>	224	0	224	0	0	0	166	0	0									
<del>Royalton town</del>	1,523	1	1,500	4	8	9	1,135	0	1									
<del>St. Lawrence town</del>	740	9	726	0	4	1	552	0	0									
<del>Scandinavia village</del>	349	0	344	1	4	0	246	0	0									
<del>Scandinavia town</del>	1,075	5	1,055	2	9	3	795	0	0									
<del>Union town</del>	804	9	786	0	4	5	590	0	0									
<del>Waupaca city</del>	5,717	194	5,410	25	60	19	4,269	4	4									
<del>Waupaca town</del>	1,127	6	1,098	8	8	3	809	3	0									
<del>Weyauwega city</del>	1,807	17	1,759	8	11	3	1,350	5	0									
<del>Weyauwega town</del>	626	5	606	2	11	0	443	0	0									
<del>Wyoming town</del>	285	0	281	0	3	0	221	1	0									
<b>Meds Total:</b>	<b>53,951</b>	<b>753</b>	<b>52,377</b>	<b>132</b>	<b>423</b>	<b>188</b>	<b>40,112</b>	<b>42</b>	<b>24</b>									
<b>Total for District:</b>	<b>40</b>	<b>53,951</b>	<b>753</b>	<b>52,377</b>	<b>132</b>	<b>423</b>	<b>188</b>	<b>40,112</b>	<b>42</b>	<b>24</b>								



PETE NAME

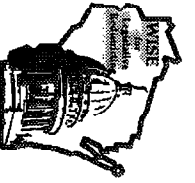
<u>DISTRICT:</u> 41	<u>PERSONS</u>	<u>HISPANIC</u>	<u>WHITE</u>	<u>BLACK</u>	<u>AMINDIAN</u>	<u>ASIAN</u>	<u>PERSONS18</u>	<u>OTHER</u>	<u>OTHERMLT</u>
<u>LEVEL:</u> Counties									
GreenLake County	19,105	393	18,474	46	77	74	14,491	12	20
<b>Counties Total:</b>	<b>19,105</b>	<b>393</b>	<b>18,474</b>	<b>46</b>	<b>77</b>	<b>74</b>	<b>14,491</b>	<b>12</b>	<b>20</b>
<u>LEVEL:</u> Mcds									

<del>Alto town</del>	1,103	8	1,091	0	0	4	742	0	0
<del>Brandt village</del>	912	7	904	0	1	0	641	0	0
<del>Fairwater village</del>	350	0	348	2	0	0	266	0	0
<del>Metomertown</del>	709	7	694	4	2	0	497	0	1
<del>Ripon city</del>	6,830	151	6,591	18	24	39	5,241	1	6
<del>Ripon town</del>	1,999	46	1,900	20	10	13	1,621	2	3
<del>Aurora town</del>	971	19	934	4	3	11	718	0	0
<del>Berlin city</del>	83	4	79	0	0	0	62	0	0
<del>Bloomfield town</del>	1,018	1	1,008	0	5	4	765	0	0
<del>Coloma village</del>	461	14	446	0	1	0	350	0	0
<del>Coloma town</del>	748	27	716	1	4	0	600	0	0
<del>Dakota town</del>	1,259	109	1,134	0	7	7	924	0	0
<del>Deerfield town</del>	629	7	609	2	2	3	492	6	0
<del>Hancock village</del>	463	40	408	1	11	1	339	1	1



<u>PETE NAME</u>																			
<del>Hancock town</del>	531	25	501	0	2	3	397	0	0										
<del>Leon town</del>	1,281	9	1,258	0	13	1	1,014	0	0										
<del>Lohrville village</del>	408	9	391	0	7	1	312	0	0										
<del>Marion town</del>	2,065	27	2,003	4	14	11	1,669	3	3										
<del>Mount Morris town</del>	1,092	9	1,069	1	9	4	871	0	0										
<del>Oasis town</del>	405	11	385	1	4	2	295	1	1										
<del>Poyssippi town</del>	972	20	941	2	7	2	732	0	0										
<del>Redgarlike village</del>	1,040	32	964	10	34	0	781	0	0										
<del>Richford town</del>	588	24	553	1	5	0	391	0	0										
<del>Rose town</del>	595	17	570	2	6	0	473	0	0										
<del>Saxeville town</del>	974	11	958	0	5	0	751	0	0										
<del>Springwater town</del>	1,389	7	1,369	3	4	1	1,122	1	4										
<del>Warren town</del>	675	15	654	3	2	1	510	0	0										
<del>Wautoma city</del>	2,001	144	1,799	24	15	16	1,519	3	0										
<del>Wayloma town</del>	1,309	37	1,249	2	4	13	1,016	4	0										
<del>Wild Rose village</del>	765	17	737	6	3	2	585	0	0										
<del>Nepeskun town</del>	689	6	679	1	2	0	503	1	0										
<del>Poygan town</del>	1,037	6	1,013	8	10	0	782	0	0										
<b>Mcdds Total:</b>	<b>35,351</b>	<b>866</b>	<b>33,955</b>	<b>120</b>	<b>216</b>	<b>139</b>	<b>26,981</b>	<b>24</b>	<b>19</b>										
<b>Total for District: 41</b>	<b>54,456</b>	<b>1,259</b>	<b>52,429</b>	<b>166</b>	<b>293</b>	<b>213</b>	<b>41,472</b>	<b>36</b>	<b>39</b>										





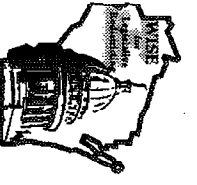
PETE NAME

DISTRICT: 42      PERSONS      HISPANIC      WHITE      BLACK      AMINDIAN      ASIAN      PERSONS18      OTHER      OTHERMLT

LEVEL: Counties

LEVEL: Mcds

<del>Marquette County</del>	15,832	421	14,560	523	210	57	12,497	12	34
<del>Counties Total:</del>	<del>15,832</del>	<del>421</del>	<del>14,560</del>	<del>523</del>	<del>210</del>	<del>57</del>	<del>12,497</del>	<del>12</del>	<del>34</del>
<del>Cambria village</del>	792	51	731	4	5	1	554	0	0
<del>Columbus city</del>	4,443	4	4,336	20	20	17	3,291	0	1
<del>Columbus town</del>	711	7	695	2	1	5	520	0	1
<del>Courland town</del>	463	3	458	0	1	1	349	0	0
<del>Fall River village</del>	1,097	6	1,076	7	4	4	774	0	0
<del>Fort Winnebago town</del>	855	4	843	1	6	0	644	0	0
<del>Fountain Prairie town</del>	810	12	795	1	2	0	598	0	0
<del>Friesland village</del>	298	3	293	0	1	1	213	0	0
<del>Lewis town</del>	1,187	12	1,154	0	12	3	911	6	0
<del>Marcejon town</del>	1,024	6	1,009	0	3	4	746	0	1
<del>Newport town</del>	681	4	663	4	7	3	513	0	0
<del>Pacific town</del>	2,518	35	2,456	6	6	13	1,958	1	1
<del>Pardeville village</del>	1,982	43	1,911	8	9	11	1,452	0	0
<del>Portage city</del>	9,728	330	8,823	371	92	78	7,464	15	13



<u>PETE NAME</u>																			
<del>Randolph Village</del>	523	3	520	0	0	0	0	0	379	3	0								
<del>Randolph town</del>	699	17	680	1	0	1	1	469	3	0									
<del>Scott town</del>	791	17	744	0	0	0	0	496	30	0									
<del>Springvale town</del>	550	1	535	1	12	1	1	392	0	0									
<del>Wisconsin Dells city</del>	2,293	34	2,219	9	22	7	1,787	1	1										
<del>Wyocena village</del>	668	8	647	1	2	10	538	0	0										
<del>Fox Lake city</del>	1,454	51	1,379	12	5	4	1,109	3	0										
<del>Fox Lake town</del>	2,402	90	1,685	580	34	1	2,167	5	4										
<del>Trenton town</del>	1,301	12	1,268	8	8	3	949	0	2										
<b>Mcds Total:</b>	<b>37,270</b>	<b>793</b>	<b>34,920</b>	<b>1,036</b>	<b>252</b>	<b>168</b>	<b>28,273</b>	<b>61</b>	<b>24</b>										

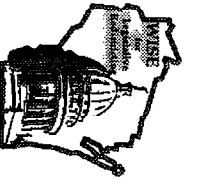
**LEVEL: Wards**

<del>WYOCENA - T2</del>	662	8	646	3	1	0	516	3	0										
<del>WYOCENA - T3</del>	358	2	353	3	0	0	289	0	0										
<b>Wards Total:</b>	<b>1,020</b>	<b>10</b>	<b>999</b>	<b>6</b>	<b>1</b>	<b>0</b>	<b>805</b>	<b>3</b>	<b>0</b>										


Total for District: **42**      **54,122**      **1,224**      **50,479**      **1,565**      **463**      **225**      **41,575**      **76**      **58**

<u>DISTRICT:</u>	<u>43</u>	<u>PERSONS</u>	<u>HISPANIC</u>	<u>WHITE</u>	<u>BLACK</u>	<u>AMINDIAN</u>	<u>ASIAN</u>	<u>PERSONS18</u>	<u>OTHER</u>	<u>OTHERMILT</u>
<b>LEVEL: Mcds</b>										

<del>Brooklyn village</del>	502	7	494	0	0	1	342	0	0	
-----------------------------	-----	---	-----	---	---	---	-----	---	---	--



PETE NAME												
<del>Albany village</del>	1,191	14	1,165	2	2	7	860	1	0			
<del>Albany town</del>	775	5	768	0	1	1	571	0	0			
<del>Brodhead city</del>	3,180	31	3,105	13	15	16	2,331	0	0			
<del>Brooklyn village</del>	414	6	397	5	1	4	298	1	0			
<del>Brooklyn town</del>	944	6	928	2	4	1	685	3	0			
<del>Decatur town</del>	1,688	23	1,640	4	9	6	1,194	1	5			
<del>Spring Grove town</del>	861	5	828	13	11	3	608	1	0			
<del>Avon town</del>	586	10	568	1	5	1	417	1	0			
<del>Center town</del>	1,005	3	992	1	0	3	755	5	0			
<del>Edgerton city</del>	4,915	188	4,623	17	47	27	3,600	6	7			
<del>Evansville city</del>	4,039	72	3,905	21	23	13	2,864	1	0			
<del>Footville village</del>	788	1	775	4	7	0	591	1	0			
<del>Fulton town</del>	3,134	21	3,086	5	13	9	2,386	0	0			
<del>Harrony town</del>	2,341	16	2,285	15	3	22	1,653	0	0			
<del>Janesville town</del>	3,048	40	2,962	1	12	31	2,266	0	0			
<del>Johnstown town</del>	802	0	796	0	6	0	581	0	0			
<del>Lima town</del>	1,312	165	1,128	7	5	3	972	0	0			
<del>Magnolia town</del>	854	16	819	6	7	5	589	0	1			
<del>Milton city</del>	5,132	47	5,021	20	22	16	3,717	6	0			
<del>Milton town</del>	2,844	33	2,775	11	13	11	2,096	0	0			
<del>Newark town</del>	1,571	16	1,540	5	7	2	1,180	0	0			



<u>PETE NAME</u>																		
<del>Orfordville village</del>	1,272	29	1,226	10	5	0	878	1	1									
<del>Plymouth town</del>	1,270	7	1,241	2	15	2	939	3	0									
<del>Porter town</del>	925	17	904	2	1	0	687	1	0									
<del>Spring Valley town</del>	813	7	799	0	2	4	583	1	0									
<del>Union town</del>	1,860	10	1,808	7	10	17	1,352	7	1									
<b>Mcds Total:</b>	<b>48,066</b>	<b>795</b>	<b>46,578</b>	<b>174</b>	<b>246</b>	<b>205</b>	<b>34,995</b>	<b>40</b>	<b>15</b>									

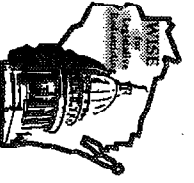
**LEVEL: Wards**

<del>Janesville - C 1A</del>	2,474	29	2,389	28	9	18	1,765	0	1									
<del>Janesville - C 1B</del>	2,373	40	2,245	48	12	23	1,684	0	2									
<del>Janesville - C 2B</del>	844	15	642	181	4	1	794	0	1									
<b>Wards Total:</b>	<b>5,691</b>	<b>84</b>	<b>5,276</b>	<b>257</b>	<b>25</b>	<b>42</b>	<b>4,243</b>	<b>0</b>	<b>4</b>									

Total for District: **43**    **53,757**    **879**    **51,854**    **431**    **271**    **247**    **39,238**    **40**    **19**

**DISTRICT: 44**    **PERSONS**    **HISPANIC**    **WHITE**    **BLACK**    **AMINDIAN**    **ASIAN**    **PERSONS18**    **OTHER**    **OTHRMLT**  
**LEVEL: Mcds**

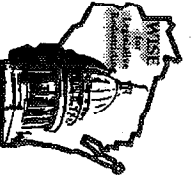
<del>Bradford town</del>	1,007	54	951	0	2	0	743	0	0									
<del>La Prairie town</del>	929	2	916	2	5	3	676	0	1									
<b>Mcds Total:</b>	<b>1,936</b>	<b>56</b>	<b>1,867</b>	<b>2</b>	<b>7</b>	<b>3</b>	<b>1,419</b>	<b>0</b>	<b>1</b>									



PETE NAME

LEVEL: Wards

<del>Janesville - C1</del>	2,452	56	2,350	20	8	16	1,859	2	0
<del>Janesville - C10</del>	2,652	43	2,539	33	8	26	2,047	1	2
<del>Janesville - C12</del>	2,700	28	2,639	5	1	26	1,910	0	1
<del>Janesville - C13</del>	2,600	31	2,525	24	8	12	1,861	0	0
<del>Janesville - C14</del>	2,656	77	2,443	92	19	16	1,972	1	6
<del>Janesville - C15</del>	2,664	137	2,317	92	43	51	1,917	9	14
<del>Janesville - C16</del>	2,581	148	2,199	72	34	102	1,736	8	18
<del>Janesville - C17</del>	2,227	36	2,102	44	11	28	1,609	4	2
<del>Janesville - C18</del>	2,409	41	2,306	27	14	18	1,863	1	0
<del>Janesville - C2</del>	2,772	72	2,620	32	9	31	2,105	6	0
<del>Janesville - C28</del>	2,713	74	2,542	65	10	12	1,943	4	1
<del>Janesville - C2</del>	2,655	115	2,442	51	16	17	1,967	1	11
<del>Janesville - C28</del>	2,375	46	2,264	38	6	15	1,773	5	1
<del>Janesville - C24</del>	2,349	62	2,236	26	3	17	1,691	3	2
<del>Janesville - C3</del>	2,615	68	2,480	24	17	15	1,899	4	3
<del>Janesville - C4</del>	2,424	55	2,268	45	8	44	1,845	0	3
<del>Janesville - C5</del>	1,865	22	1,762	8	11	56	1,304	4	2
<del>Janesville - C6</del>	1,381	16	1,343	10	1	10	1,031	0	1
<del>Janesville - C7</del>	2,728	46	2,617	27	9	18	2,235	1	9
<del>Janesville - C8</del>	2,519	104	2,345	25	6	33	1,973	6	0

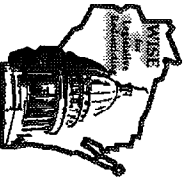


<u>PETE NAME</u>																			
<del>Janesville - C 9</del>	2,602	145	2,297	101	19	35	1,911	4	0										
<del>ROCK - T 4</del>	137	1	135	0	1	0	103	0	0										
<b>Wards Total:</b>	<b>52,076</b>	<b>1,423</b>	<b>48,771</b>	<b>861</b>	<b>262</b>	<b>598</b>	<b>38,554</b>	<b>64</b>	<b>76</b>										
<b>Total for District: 44</b>	<b>54,012</b>	<b>1,479</b>	<b>50,638</b>	<b>863</b>	<b>269</b>	<b>601</b>	<b>39,973</b>	<b>64</b>	<b>77</b>										

<u>DISTRICT:</u>	<u>45</u>	<u>PERSONS</u>	<u>HISPANIC</u>	<u>WHITE</u>	<u>BLACK</u>	<u>AMINDIAN</u>	<u>ASIAN</u>	<u>PERSONS18</u>	<u>OTHER</u>	<u>OTHERMILT</u>
<del>Beloit City</del>	35,781	3,257	25,738	5,801	228	490	25,885	1.7	122	
<del>Beloit town</del>	7,038	182	6,247	484	39	67	5,397	8	11	
<del>Clinton village</del>	2,162	69	2,055	7	16	11	1,520	4	0	
<del>Clinton town</del>	893	12	856	12	1	12	654	0	0	
<del>Turtle town</del>	2,438	25	2,355	39	8	7	1,863	3	1	
<b>Mccls Total:</b>	<b>48,312</b>	<b>3,545</b>	<b>37,251</b>	<b>6,343</b>	<b>292</b>	<b>587</b>	<b>35,319</b>	<b>132</b>	<b>134</b>	

LEVEL: Mccls  
LEVEL: Wards

<del>Janesville - C 21</del>	2,580	78	2,446	20	12	22	1,879	2	0
<del>ROCK - T 1</del>	116	1	108	4	2	1	91	0	0
<del>ROCK - T 2</del>	34	0	33	1	0	0	24	0	0
<del>ROCK - T 3</del>	312	2	300	3	0	3	235	0	4
<del>ROCK - T 5</del>	29	0	29	0	0	0	25	0	0

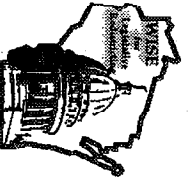


<u>PETE NAME</u>											
<del>ROCK - T 6</del>		1,031	34	944	30	6	7	773	4	0	
<del>ROCK - T 7</del>		1,679	32	1,606	20	13	5	1,273	3	0	
<b>Wards Total:</b>		<b>5,781</b>	<b>147</b>	<b>5,466</b>	<b>78</b>	<b>33</b>	<b>38</b>	<b>4,300</b>	<b>9</b>	<b>4</b>	

Total for District: 45    **54,093**    **3,692**    **42,717**    **6,421**    **325**    **625**    **39,619**    **141**    **138**

<u>DISTRICT:</u>	<u>46</u>	<u>PERSONS</u>	<u>HISPANIC</u>	<u>WHITE</u>	<u>BLACK</u>	<u>AMINDIAN</u>	<u>ASIAN</u>	<u>PERSONS18</u>	<u>OTHER</u>	<u>OTHERMLT</u>
<b>LEVEL: Mcds</b>										
<del>Burke town</del>		2,983	47	2,843	31	14	36	2,268	7	5
<del>Sun Prairie city</del>		20,404	555	18,605	749	110	321	14,581	30	24
<b>Mcds Total:</b>		<b>23,387</b>	<b>602</b>	<b>21,448</b>	<b>780</b>	<b>124</b>	<b>357</b>	<b>16,849</b>	<b>37</b>	<b>29</b>

<u>LEVEL:</u>	<u>Wards</u>										
<b>BLOOMING GROVE - T 1</b>											
		749	51	649	34	7	5	599	1	2	
<del>DeForest - T 10</del>		19	0	19	0	0	0	14	0	0	
<del>Madison - C 11</del>		3,382	95	3,156	79	19	17	2,746	1	8	
<del>Madison - C 12</del>		1,909	135	1,287	319	13	130	1,436	10	12	
<del>Madison - C 15</del>		1,232	42	1,035	79	17	48	996	1	10	
<del>Madison - C 16</del>		1,165	122	908	102	13	13	924	1	6	
<del>Madison - C 17</del>		1,839	70	1,531	121	9	95	1,480	5	8	
<del>Madison - C 18</del>		454	3	417	13	8	9	403	3	1	

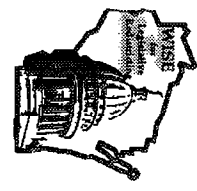


<u>PETE NAME</u>																			
<del>Madison - C/19</del>	3,729	239	2,956	301	32	176	3,081	16	9										
<del>Madison - C/20</del>	898	25	805	29	5	30	633	0	3										
<del>Madison - C/33</del>	3,517	52	3,261	95	27	44	2,852	27	9										
<del>Madison - C/34</del>	3,699	107	3,321	148	22	71	3,136	11	17										
<del>Madison - C/8</del>	3,121	103	2,582	314	19	60	2,445	23	20										
<del>Madison - C/9</del>	1,727	58	1,421	179	14	41	1,406	5	8										
<del>SUN PRAIRIE - T/3</del>	987	14	949	19	2	3	724	0	0										
<del>WINDSOR - T/4</del>	375	2	371	1	0	1	271	0	0										
<del>WINDSOR - T/5</del>	657	4	634	2	12	2	439	2	1										
<del>WINDSOR - T/6</del>	872	6	845	3	5	13	599	0	0										
<b>Wards Total:</b>	<b>30,331</b>	<b>1,130</b>	<b>26,147</b>	<b>1,838</b>	<b>224</b>	<b>758</b>	<b>24,184</b>	<b>106</b>	<b>114</b>										

Total for District: 46      **53,718**      **1,732**      **47,595**      **2,618**      **348**      **1,115**      **41,033**      **143**      **143**

<u>DISTRICT:</u>	<u>47</u>	<u>PERSONS</u>	<u>HISPANIC</u>	<u>WHITE</u>	<u>BLACK</u>	<u>AMINDIAN</u>	<u>ASIAN</u>	<u>PERSONS18</u>	<u>OTHER</u>	<u>OTHERMILT</u>
<b>LEVEL: Meds</b>										
<del>Arlington Village</del>	484	3	479	1	0	1	358	0	0	
<del>Arlington town</del>	848	1	844	0	1	1	615	0	1	
<del>Doylestown Village</del>	328	14	311	2	1	0	226	0	0	
<del>Hampden town</del>	563	4	553	1	3	0	427	0	1	
<del>Leeds town</del>	813	15	794	0	3	1	612	0	0	





<u>PETE NAME</u>																				
<del>Lowville town</del>	977	5	955	1	6	10	746	0	0											
<del>Ossego town</del>	757	7	737	2	5	6	555	0	0											
<del>Poyneke village</del>	2,266	33	2,194	11	22	4	1,622	2	0											
<del>Rio village</del>	948	17	916	2	6	0	710	7	0											
<del>Bristol town</del>	2,688	20	2,613	16	8	27	1,901	3	1											
<del>Cottage Grove village</del>	4,059	73	3,836	88	21	33	2,758	7	1											
<del>Cottage Grove town</del>	3,839	40	3,729	16	10	36	2,732	5	2											
<del>Deerfield village</del>	1,971	43	1,841	37	15	23	1,363	5	6											
<del>Deerfield town</del>	1,470	22	1,362	56	12	14	1,079	3	1											
<del>Marshall village</del>	3,432	138	3,211	38	30	7	2,380	6	0											
<del>Medira town</del>	1,235	94	1,127	7	1	4	896	2	0											
<del>York town</del>	703	5	690	2	4	2	518	0	0											
<b>Mcds Total:</b>	<b>27,381</b>	<b>534</b>	<b>26,192</b>	<b>280</b>	<b>148</b>	<b>169</b>	<b>19,498</b>	<b>42</b>	<b>13</b>											

**LEVEL: Wards**

<del>WYOCENA - T1</del>	523	4	510	3	0	1	378	2	0											
<del>BLOOMING GROVE - T2</del>	352	4	342	4	2	0	281	0	0											
<del>BLOOMING GROVE - T3</del>	660	6	623	4	5	22	477	0	0											
<del>DeForest - Y1</del>	999	22	938	24	2	4	669	1	4											
<del>DeForest - Y2</del>	988	41	903	10	8	22	687	2	1											
<del>DeForest - Y3</del>	989	18	927	24	9	9	647	1	1											

