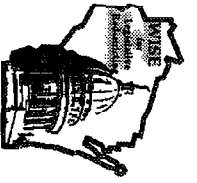


PETE NAME													
Stevens Point - C 11	1,192	27	1,116	5	7	37	975	0	0				
Stevens Point - C 12	1,008	13	962	7	2	21	692	0	0				
Stevens Point - C 13	1,101	22	1,039	10	3	26	892	1	1				
Stevens Point - C 14	1,059	19	985	11	6	33	798	0	0				
Stevens Point - C 15	1,144	15	1,089	3	8	25	917	4	4				
Stevens Point - C 18	1,168	18	1,067	2	8	71	938	2	2				
Stevens Point - C 19	1,107	14	981	12	9	80	880	0	0				
Stevens Point - C 2	1,175	12	1,070	7	13	68	1,074	4	4				
Stevens Point - C 20	1,159	33	1,029	4	14	63	873	2	2				
Stevens Point - C 21	1,192	16	1,113	7	16	37	1,048	1	1				
Stevens Point - C 22	1,072	10	1,033	6	5	11	1,071	0	0				
Stevens Point - C 3	1,052	11	947	6	16	69	1,031	0	0				
Stevens Point - C 4	1,258	26	1,170	13	9	31	1,091	3	3				
Stevens Point - C 5	1,044	9	986	8	2	29	1,009	3	3				
Stevens Point - C 6	1,163	12	1,097	5	8	34	1,030	2	2				
Stevens Point - C 9	1,274	21	1,144	7	4	97	921	1	1				
GRAND RAPIDS - T 1	679	8	661	2	2	6	477	0	0				
GRAND RAPIDS - T 11	961	7	937	4	8	5	702	0	0				
GRAND RAPIDS - T 12	923	9	901	0	4	8	673	1	1				
GRAND RAPIDS - T 13	380	3	361	4	4	0	291	0	0				
GRAND RAPIDS - T 2	617	2	605	0	4	6	426	0	0				



PETE NAME
Wards Total: 23,719 352 22,076 132 160 888 19,363 26 58

Total for District: 71 54,357 1,019 51,417 239 295 1,212 41,562 40 99

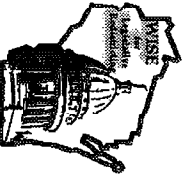
DISTRICT: 72 PERSONS HISPANIC WHITE BLACK AMINDIAN ASIAN PERSONS18 OTHER OTHERMLT
LEVEL: Counties

Adams County 18,643 268 18,021 66 180 77 14,760 16 6
Counties Total: 18,643 268 18,021 66 180 77 14,760 16 6

LEVEL: Meds

Kildare town	557	11	521	6	15	1	432	0	3
Lynden town	1,217	32	974	11	195	3	860	0	2
Lynden Station village	458	7	434	3	11	3	354	0	0
Marion town	433	2	427	0	2	0	347	2	0
Nekoosa city	2,590	47	2,491	6	38	8	1,874	0	0
Port Edwards village	1,944	18	1,804	18	27	76	1,425	1	0
Saratoga town	5,383	29	5,231	16	62	35	3,966	7	2
Wisconsin Rapids city	18,490	242	17,250	105	191	659	13,920	14	24
<u>Meds Total:</u>	<u>31,072</u>	<u>388</u>	<u>29,132</u>	<u>165</u>	<u>541</u>	<u>785</u>	<u>23,178</u>	<u>24</u>	<u>31</u>


LEVEL: Wards



PETE NAME		PERSONS	HISPANIC	WHITE	BLACK	AMINDIAN	ASIAN	PERSONS18	OTHER	OTHERMILT
GRAND RAPIDS - T 10	242	5	235	0	1	1	188	0	0	
GRAND RAPIDS - T 3	373	0	368	0	1	1	262	0	0	
GRAND RAPIDS - T 4	562	2	550	2	0	7	359	1	0	
GRAND RAPIDS - T 5	989	9	960	5	5	10	670	0	0	
GRAND RAPIDS - T 6	415	6	396	0	7	6	297	0	0	
GRAND RAPIDS - T 7	273	0	262	3	8	0	182	0	0	
GRAND RAPIDS - T 8	914	12	882	2	5	13	675	0	0	
GRAND RAPIDS - T 9	471	0	464	0	0	7	368	0	0	
Wards Total:	4,239	34	4,117	12	27	45	3,001	1	0	

Total for District: 72 53,954 690 51,270 243 748 907 40,939 41 37

DISTRICT:	73	PERSONS	HISPANIC	WHITE	BLACK	AMINDIAN	ASIAN	PERSONS18	OTHER	OTHERMILT
LEVEL: Counties										
Douglas County	43,287	315	41,081	332	1,101	335	33,085	45	63	
Counties Total:	43,287	315	41,081	332	1,101	335	33,085	45	63	
LEVEL: Meds										
Barnes town	610	1	601	1	7	0	506	0	0	
Bass Lake town	535	4	502	7	18	2	375	0	1	
Brooklyn town	281	3	276	1	1	0	218	0	0	

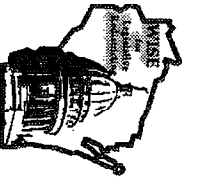


<u>PETE NAME</u>		<u>PERSONS</u>	<u>HISPANIC</u>	<u>WHITE</u>	<u>BLACK</u>	<u>AMINDIAN</u>	<u>ASIAN</u>	<u>PERSONS18</u>	<u>OTHER</u>	<u>OTHERMLT</u>
Casey town		466	4	453	2	4	2	382	1	0
Chicog town		268	2	261	0	3	2	235	0	0
Crystal town		323	0	319	0	4	0	245	0	0
Evergreen town		1,076	9	1,051	0	13	1	771	1	0
Frog Creek town		160	0	158	0	2	0	113	0	0
Gull Lake town		158	1	150	0	3	4	127	0	0
Minnong village		531	4	513	0	11	2	392	0	1
Minnong town		858	3	843	1	10	1	707	0	0
Spooner city		2,653	32	2,536	14	60	8	2,015	3	0
Spooner town		677	7	648	5	13	4	503	0	0
Springbrook town		536	9	511	1	11	3	403	0	1
Stinnett town		263	14	226	0	22	0	185	0	1
Stone Lake town		544	4	532	0	7	1	416	0	0
Trego town		885	2	856	1	22	3	645	0	0
Mcdds Total:		10,824	99	10,436	33	211	33	8,238	5	4
Total for District: 73		54,111	414	51,517	365	1,312	368	41,323	50	67

DISTRICT: 74 PERSONS HISPANIC WHITE BLACK AMINDIAN ASIAN PERSONS18 OTHER OTHERMLT

LEVEL: Counties

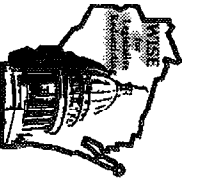
Ashland County 16,866 188 14,622 48 1,885 72 12,582 11 28



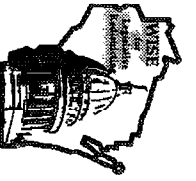
PETE NAME											
Iron County	6,861	45	6,714	9	75	13	5,527	2	0		
Sawyer County	16,196	145	13,182	63	2,704	47	12,295	34	19		
Counties Total:	39,923	378	34,518	120	4,664	132	30,404	47	47		

LEVEL: Mcds

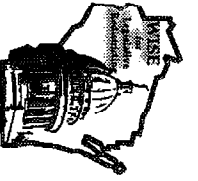
Barksdale town	801	4	771	1	17	8	596	0	0		
Bayfield city	611	3	469	4	125	0	483	8	2		
Bayfield town	625	7	497	0	117	1	485	3	0		
Bayview town	491	1	462	0	23	0	373	1	0		
Bell town	230	0	216	0	14	0	196	0	0		
Cable town	836	1	829	0	4	1	651	1	0		
Clover town	211	3	204	0	2	0	171	2	0		
Delta town	235	1	230	0	4	0	193	0	0		
Drummond town	541	6	526	0	9	0	416	0	0		
Eileen town	640	0	626	0	11	3	479	0	0		
Grandview town	483	1	464	0	12	5	389	1	0		
Hughes town	408	0	397	0	5	3	312	3	0		
Iron River town	1,059	4	1,022	1	24	7	848	1	0		
Kelly town	377	2	359	0	15	1	259	0	0		
Keystone town	369	3	353	0	12	1	284	0	0		
Lincoln town	293	1	282	7	2	1	226	0	0		



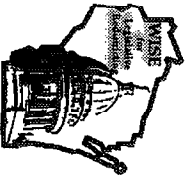
<u>PETE NAME</u>		<u>PERSONS</u>	<u>HISPANIC</u>	<u>WHITE</u>	<u>BLACK</u>	<u>AMINDIAN</u>	<u>ASIAN</u>	<u>PERSONS18</u>	<u>OTHER</u>	<u>OTHERMLT</u>
Mason village	72	0	63	0	3	6	49	0	0	
Mason town	326	5	317	3	1	0	224	0	0	
Namakagon town	285	0	285	0	0	0	257	0	0	
Orienta town	101	5	95	0	1	0	86	0	0	
Oulu town	540		531	0	5	3	366	0	0	
Pilsen town	203	0	202	0	1	0	161	0	0	
Port Wing town	420	0	410	0	8	2	330	0	0	
Russell town	1,216	26	255	2	930	3	774	0	0	
Tripp town	209	1	190	2	16	0	145	0	0	
Washburn city	2,280	15	2,089	5	152	10	1,673	3	6	
Washburn town	541	0	502	0	27	4	381	8	0	
Mcdds Total:	14,403	90	12,646	25	1,540	59	10,807	31	8	
Total for District: 74	54,326	468	47,164	145	6,204	191	41,211	78	55	
DISTRICT: 75										
LEVEL: Mcdds										
Almena village	720	11	694	4	10	0	505	1	0	
Almena town	910	3	905	0	1	0	718	1	0	
Arland town	670	0	664	0	4	2	471	0	0	
Barton city	3,248	61	3,127	17	9	9	2,486	0	20	



<u>PETE NAME</u>																				
Barron town	1,014	8	991	6	5	1	732	3	0											
Bear Lake town	587	4	579	0	0	3	444	1	0											
Cameron village	1,546	28	1,490	0	22	6	1,145	0	0											
Cedar Lake town	944	1	941	0	2	0	762	0	0											
Chetek city	2,180	21	2,135	4	11	8	1,697	0	0											
Chetek town	1,686	9	1,655	5	5	5	1,363	0	7											
Clinton town	920	5	905	1	5	3	643	0	1											
Crystal Lake town	778	4	761	3	9	1	596	0	0											
Cumberland city	2,280	17	2,210	4	33	10	1,767	1	5											
Cumberland town	942	6	932	2	2	0	705	0	0											
Dallas village	356	5	343	0	8	0	282	0	0											
Dallas town	604	7	596	0	0	1	443	0	0											
Dovre town	680	4	668	2	5	1	493	0	0											
Doyle town	498	0	495	0	0	3	347	0	0											
Haugen village	287	2	285	0	0	0	210	0	0											
Lakeland town	963	2	941	3	12	3	714	2	0											
Maple Grove town	968	8	940	1	18	1	661	0	0											
Maple Plain town	876	0	731	1	143	0	628	1	0											
Oak Grove town	911	6	884	2	8	4	646	1	3											
Prairie Farm village	508	15	489	0	2	0	395	1	0											
Prairie Farm town	603	0	597	0	0	6	420	0	0											

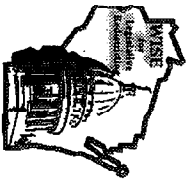


<u>PETE NAME</u>																				
Prairie Lake town	1,369	6	1,355	0	4	4	1,021	0	0	0	0	0	0	0	0	0	0	0	0	0
Rice Lake city	8,320	125	8,008	24	89	56	6,364	4	7	7	7	7	7	7	7	7	7	7	7	7
Rice Lake town	3,026	29	2,953	7	15	13	2,208	3	4	4	4	4	4	4	4	4	4	4	4	4
Sioux Creek town	689	0	684	3	2	0	472	0	0	0	0	0	0	0	0	0	0	0	0	0
Stanford town	669	14	643	0	3	9	486	3	0	0	0	0	0	0	0	0	0	0	0	0
Stanley town	2,229	13	2,187	1	9	18	1,625	0	1	1	1	1	1	1	1	1	1	1	1	1
Summer town	598	3	588	2	0	5	427	0	0	0	0	0	0	0	0	0	0	0	0	0
Turtle Lake village	1,000	11	931	0	51	3	746	2	2	2	2	2	2	2	2	2	2	2	2	2
Turtle Lake town	622	1	610	0	8	2	434	0	0	0	0	0	0	0	0	0	0	0	0	0
Vance Creek town	747	0	735	0	7	5	517	0	0	0	0	0	0	0	0	0	0	0	0	0
New Auburn village	547	2	541	0	2	0	379	0	2	2	2	2	2	2	2	2	2	2	2	2
Beaver town	753	3	730	0	14	1	571	3	2	2	2	2	2	2	2	2	2	2	2	2
Clayton village	507	0	496	8	1	1	345	0	1	1	1	1	1	1	1	1	1	1	1	1
Clayton town	912	6	900	3	2	1	674	0	0	0	0	0	0	0	0	0	0	0	0	0
Johnstown town	520	5	422	0	93	0	383	0	0	0	0	0	0	0	0	0	0	0	0	0
Turtle Lake village	65	0	63	0	2	0	41	0	0	0	0	0	0	0	0	0	0	0	0	0
Barronett town	405	2	395	3	3	2	310	0	0	0	0	0	0	0	0	0	0	0	0	0
Bashaw town	921	4	902	1	9	4	671	1	0	0	0	0	0	0	0	0	0	0	0	0
Beaver Brook town	643	3	630	0	9	0	480	1	0	0	0	0	0	0	0	0	0	0	0	0
Birchwood village	518	12	491	0	14	1	388	0	0	0	0	0	0	0	0	0	0	0	0	0
Birchwood town	453	2	437	1	12	1	372	0	0	0	0	0	0	0	0	0	0	0	0	0

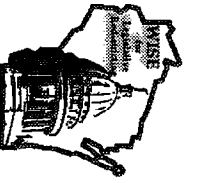


<u>PETE NAME</u>											
Long Lake town		737	4	719	0	10	4	537	0	0	
Madge town		454	3	449	0	1	1	385	0	0	
Sarona town		382	2	366	0	2	2	289	0	9	
Shell Lake city		1,309	13	1,280	1	11	3	1,057	1	0	
Mccls	Total:	54,074	491	52,473	109	687	203	40,455	27	64	

<u>DISTRICT: 76</u>											
<u>LEVEL: Wards</u>		<u>PERSONS</u>	<u>HISPANIC</u>	<u>WHITE</u>	<u>BLACK</u>	<u>AMINDIAN</u>	<u>ASIAN</u>	<u>PERSONS18</u>	<u>OTHER</u>	<u>OTHERMILT</u>	
MADISON - T 2		738	96	517	92	10	15	608	5	3	
MADISON - T 3		717	81	473	98	2	50	624	5	8	
MADISON - T 4		370	66	273	15	1	13	311	0	0	
MIDDLETON - T 4		992	8	964	2	4	14	661	0	0	
MIDDLETON - T 5		821	6	788	2	7	13	674	5	0	
Madison - C 50		3,176	58	2,927	31	9	142	2,860	3	6	
Madison - C 58		1,063	64	681	224	10	72	837	8	3	
Madison - C 59		1,442	42	1,150	187	10	39	1,141	8	4	
Madison - C 60		710	8	511	30	3	155	707	0	3	
Madison - C 65		2,071	61	1,920	25	6	53	1,577	2	3	
Madison - C 66		2,203	34	2,078	19	8	56	1,821	5	3	
Total for District: 75		54,074	491	52,473	109	687	203	40,455	27	64	



PETE NAME																		
Madison - C 67	3,370	54	3,025	132	15	113	2,563	12	18									
Madison - C 68	2,643	268	994	908	24	352	1,631	6	91									
Madison - C 69	2,058	47	1,871	29	10	84	1,623	2	10									
Madison - C 84	1,497	21	1,377	33	5	56	1,201	1	4									
Madison - C 85	2,015	77	1,765	55	13	91	1,611	1	12									
Madison - C 86	3,139	79	2,785	160	13	83	2,436	9	5									
Madison - C 87	2,919	111	2,392	199	23	158	2,132	3	32									
Madison - C 88	962	53	720	124	1	43	681	10	11									
Madison - C 89	1,102	15	991	38	5	49	771	0	3									
Madison - C 90	1,837	35	1,613	77	11	97	1,362	2	1									
Madison - C 91	1,268	42	1,106	53	7	53	926	2	2									
Madison - C 92	1,416	25	1,303	42	2	42	1,072	0	2									
Madison - C 93	3,398	165	2,928	190	24	131	2,472	14	4									
Madison - C 94	1,321	40	1,164	36	5	62	1,043	0	13									
Madison - C 95	1,349	43	1,008	223	5	51	1,008	10	7									
Madison - C 96	3,386	245	2,608	331	9	175	2,474	4	12									
Madison - C 97	527	3	511	6	1	4	526	0	2									
Madison - C 98	3,603	265	2,877	111	19	313	3,144	7	10									
Madison - C 99	1,536	9	1,185	110	8	138	1,182	0	3									
VERONA - T 2	829	4	787	12	2	16	649	0	7									
Wards Total:	54,478	2,149	45,292	3,594	272	2,733	42,328	124	282									



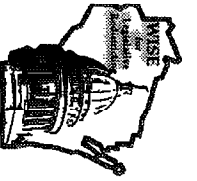
PETE NAME

Total for District: 76 54,478 2,149 45,292 3,594 272 2,733 42,328 124 282

DISTRICT: 77 PERSONS HISPANIC WHITE BLACK AMINDIAN ASIAN PERSONS18 OTHER OTHERMLT
LEVEL: Mcds

Shorewood Hills village 1,732 55 1,565 35 2 58 1,273 15 2
Mcds Total: 1,732 55 1,565 35 2 58 1,273 15 2
LEVEL: Wards

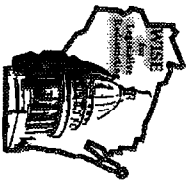
MIDDLETON - T 1 975 5 956 5 2 7 633 0 0
MIDDLETON - T 2 893 7 873 6 3 4 636 0 0
MIDDLETON - T 3 900 6 875 13 1 5 605 0 0
Madison - C 42 2,695 120 2,114 83 10 351 2,680 9 7
Madison - C 46 2,875 123 2,402 76 13 234 2,869 13 11
Madison - C 47 2,090 36 1,831 45 15 150 2,085 0 13
Madison - C 48 2,517 58 2,015 80 13 328 2,499 10 9
Madison - C 61 3,678 92 2,920 91 12 518 3,466 20 20
Madison - C 62 1,385 18 1,288 16 4 56 1,379 2 0
Madison - C 63 2,835 234 966 109 16 1,463 1,971 13 30
Madison - C 64 2,117 79 1,828 33 8 158 1,803 5 4
Madison - C 70 2,403 56 2,157 41 6 136 2,011 1 5



<u>PETE_NAME</u>																		
Madison - C 71	1,224	28	1,093	28	3	61	1,058	9	2									
Madison - C 72	2,009	42	1,794	45	7	112	1,604	5	2									
Madison - C 73	3,028	63	2,049	93	17	771	2,796	12	20									
Madison - C 74	2,768	141	2,287	102	27	186	2,247	6	18									
Madison - C 75	3,332	68	3,036	62	20	138	2,584	3	5									
Madison - C 76	1,474	10	1,304	22	8	125	1,217	0	4									
Madison - C 77	959	10	849	32	1	60	917	6	1									
Madison - C 78	2,045	55	1,799	57	5	123	1,548	2	4									
Madison - C 79	1,659	188	1,073	244	4	127	1,155	4	19									
Madison - C 80	1,495	82	1,136	56	5	207	1,359	5	4									
Madison - C 81	2,646	33	2,354	80	10	157	2,081	6	0									
Madison - C 82	2,866	61	2,588	55	5	147	2,045	0	7									
Madison - C 83	1,455	31	1,304	28	10	77	1,130	4	1									
Wards Total:	52,323	1,651	42,891	1,502	225	5,701	44,378	136	186									

Total for District: 77 54,055 1,706 44,456 1,537 227 5,759 45,651 151 188

<u>DISTRICT:</u>	<u>78</u>	<u>PERSONS</u>	<u>HISPANIC</u>	<u>WHITE</u>	<u>BLACK</u>	<u>AMINDIAN</u>	<u>ASIAN</u>	<u>PERSONS18</u>	<u>OTHER</u>	<u>OTHERMLT</u>
LEVEL: Mcds										
Fitchburg city	20,501	1,329	16,309	1,887	116	707	15,602	76	68	
Mcds Total:	20,501	1,329	16,309	1,887	116	707	15,602	76	68	

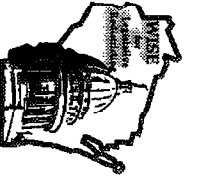


February 21, 2002


PETE NAME

LEVEL: Wards

MADISON - T 10	875	336	302	154	5	15	673	2	11
MADISON - T 5	434	51	143	119	5	63	295	0	13
MADISON - T 6	376	52	242	54	2	23	280	0	3
MADISON - T 7	981	143	608	144	7	69	895	4	5
MADISON - T 8	771	234	329	165	18	10	606	4	10
MADISON - T 9	564	144	214	185	8	10	417	0	3
Madison - C 35	2,063	60	1,826	116	7	39	1,859	6	7
Madison - C 36	902	43	621	205	8	15	859	5	5
Madison - C 39	3,069	85	2,642	159	26	128	2,970	11	13
Madison - C 40	3,052	99	2,694	56	14	173	3,038	3	12
Madison - C 41	1,808	59	1,566	45	10	111	1,801	6	7
Madison - C 43	2,413	97	1,874	311	12	101	2,339	7	11
Madison - C 44	3,626	149	3,109	125	19	203	3,584	9	8
Madison - C 45	3,203	83	2,836	57	16	194	3,196	2	11
Madison - C 49	1,657	130	1,061	124	12	308	1,465	3	17
Madison - C 51	1,497	43	1,343	35	8	39	1,392	17	6
Madison - C 52	2,572	73	2,219	134	32	96	2,233	4	9
Madison - C 53	1,524	205	394	610	12	270	968	3	30
Madison - C 57	2,308	586	550	609	10	533	1,516	5	14




<u>PETE NAME</u>		<u>WARDS</u>	<u>TOTAL</u>	<u>33,695</u>	<u>2,772</u>	<u>24,573</u>	<u>3,407</u>	<u>231</u>	<u>2,400</u>	<u>30,386</u>	<u>92</u>	<u>195</u>
<u>TOTAL FOR DISTRICT: 78</u>		<u>54,196</u>	<u>4,101</u>	<u>40,882</u>	<u>5,294</u>	<u>347</u>	<u>3,107</u>	<u>45,988</u>	<u>168</u>	<u>263</u>		
<u>DISTRICT:</u>	<u>79</u>	<u>PERSONS</u>	<u>HISPANIC</u>	<u>WHITE</u>	<u>BLACK</u>	<u>AMINDIAN</u>	<u>ASIAN</u>	<u>PERSONS18</u>	<u>OTHER</u>	<u>OTHERMLT</u>		
<u>LEVEL:</u>	<u>Mcds</u>											
Belleville village		1,795	15	1,756	9	8	6	1,289	1	0		
Montrose town		1,134	3	1,118	2	2	2	824	7	0		
Oregon village		7,514	50	7,302	56	21	66	5,225	12	7		
Oregon town		3,148	16	3,080	10	15	20	2,165	0	7		
Perry town		670	5	654	4	3	4	499	0	0		
Primrose town		682	1	672	5	1	2	519	0	1		
Springdale town		1,530	20	1,474	13	4	12	1,115	5	0		
Verona city		7,052	50	6,841	55	28	64	4,838	10	4		
Adams town		464	1	456	4	2	1	332	0	0		
Belleville village		113	0	110	0	1	2	82	0	0		
Browtown village		252	6	246	0	0	0	189	0	0		
Cadiz town		863	7	847	3	6	0	636	0	0		
Clarno town		1,079	0	1,065	4	6	4	786	0	0		
Exeter town		1,261	3	1,241	3	6	6	919	1	1		
Jefferson town		1,212	3	1,201	2	0	5	846	0	0		



PETE NAME																		
Jordan town	577	4	571	1	0	1	406	0	0									
Monroe city	10,843	158	10,517	58	51	44	8,184	11	4									
Monroe town	1,142	2	1,131	7	0	2	860	0	0									
Monticello village	1,146	12	1,126	2	3	1	867	0	2									
Mount Pleasant town	547	0	538	0	6	3	375	0	0									
New Glarus village	2,111	27	2,061	3	9	11	1,587	0	0									
New Glarus town	943	7	918	5	4	5	652	4	0									
Sylvestertown	809	1	784	0	12	10	570	2	0									
Washington town	627	5	615	5	1	1	460	0	0									
York town	605	1	600	2	0	2	441	0	0									
Barneveld village	1,093	1	1,078	6	4	4	757	0	0									
Blanchardville village	146	0	145	0	0	0	115	1	0									
Brighantown	903	4	893	2	2	0	668	2	0									
Hollandale village	283	1	281	0	0	0	219	1	0									
Moscow town	594	1	588	1	4	0	426	0	0									
Ridgeway village	689	0	677	0	2	9	509	0	1									
Ridgeway town	581	2	573	1	3	1	414	1	0									
Waldwick town	500	1	498	1	0	0	370	0	0									
Mcds Total:	52,908	407	51,657	264	204	288	38,144	58	27									

LEVEL: Wards



PETE NAME

VERONA - T 1

VERONA - T 3

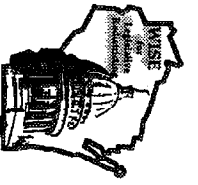
Wards Total:

Total for District: 79 54,232 424 52,938 274 207 299 39,093 58 29

DISTRICT: 80 PERSONS HISPANIC WHITE BLACK AMINDIAN ASIAN PERSONS18 OTHER OTHERMLT

LEVEL: Mcds

Caledonia town	1,171	5	1,151	3	4	3	888	5	0
Dekorra town	2,350	13	2,286	2	33	14	1,796	2	0
Lodi city	2,882	29	2,821	5	13	13	2,115	0	0
Lodi town	2,791	13	2,742	4	17	8	2,104	2	0
WestPoint town	1,634	14	1,596	8	5	9	1,242	2	0
Berry town	1,084	11	1,056	5	7	3	812	2	0
Black Earth village	1,320	16	1,271	5	13	12	978	0	3
Black Earth town	449	2	440	3	0	4	336	0	0
Blue Mounds village	708	7	689	3	3	5	505	1	0
Blue Mounds town	842	4	828	2	5	3	584	0	0
Cross Plains village	3,084	13	3,040	7	10	9	2,204	1	3
Cross Plains town	1,419	5	1,386	14	2	8	1,013	1	2
Dane village	799	15	755	4	5	20	547	0	0

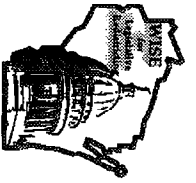


PETE NAME

Dane town	968	5	952	0	2	6	686	1	2
Mazomanie village	1,485	29	1,421	13	18	2	1,080	1	1
Mazomanie town	1,185	26	1,142	1	6	1	864	5	4
Mount Horeb village	5,860	34	5,745	20	23	20	4,173	9	4
Roxbury town	1,700	6	1,690	0	4	0	1,218	0	0
Springfield town	2,762	20	2,683	19	7	23	1,932	7	3
Vernon town	839	4	818	0	3	5	613	8	1
Arena village	685	5	670	0	0	10	478	0	0
Arena town	1,444	10	1,422	4	1	7	1,091	0	0
Honey Creek town	736	14	716	0	4	0	538	0	1
Merrimac village	416	6	402	4	3	1	313	0	0
Merrimac town	868	1	866	0	0	1	713	0	0
Prairie du Sac village	3,239	65	3,131	12	13	14	2,342	3	0
Prairie du Sac town	1,130	2	1,104	6	4	12	830	1	1
Sauk City village	3,109	117	2,951	12	16	7	2,358	4	1
Sumpter town	1,021	153	857	4	3	2	748	0	0
Troy town	773	5	764	0	4	0	555	0	0
Meds Total:	48,753	650	47,395	160	228	222	35,656	55	26

LEVEL: Wards

Middleton - C 1	669	6	626	2	5	28	547	1	0
-----------------	-----	---	-----	---	---	----	-----	---	---

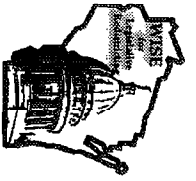


<u>PETE NAME</u>									
Middleton - C 2	2,032	28	1,886	32	4	78	1,555	3	1
Middleton - C 5	1,887	42	1,727	59	9	44	1,362	1	5
VIENNA - T 1	703	0	699	3	0	1	518	0	0
Wards Total:	5,291	76	4,938	96	19	151	3,982	5	6

Total for District: 80 54,044 726 52,333 256 247 373 39,638 60 32

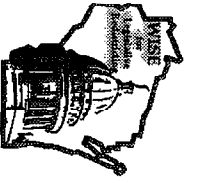
<u>DISTRICT:</u>	<u>81</u>	<u>PERSONS</u>	<u>HISPANIC</u>	<u>WHITE</u>	<u>BLACK</u>	<u>AMINDIAN</u>	<u>ASIAN</u>	<u>PERSONS18</u>	<u>OTHER</u>	<u>OTHERMLT</u>
<u>LEVEL:</u>	<u>McDs</u>									
Maple Bluff village	1,358	5	1,318	18	3	8	1,032	1	0	
Wauwakee village	8,995	86	8,769	47	24	61	6,108	0	8	
Westport town	3,586	28	3,483	22	11	37	2,841	2	0	
McDs Total:	13,939	123	13,570	87	38	106	9,981	3	8	

<u>LEVEL:</u>	<u>Wards</u>									
MADISON - T 1	574	20	422	49	8	71	485	3	1	
Madison - C 13	752	32	646	49	8	7	668	4	6	
Madison - C 14	2,126	154	1,667	215	29	35	1,714	6	20	
Madison - C 21	980	107	545	243	8	72	692	0	5	
Madison - C 22	2,145	38	1,845	193	23	41	1,696	2	3	
Madison - C 23	1,981	203	979	460	22	275	1,274	7	30	



PETE NAME												
Madison - C 24	2,204	52	1,993	76	7	74	1,669	1	0			
Madison - C 25	3,812	127	3,464	118	12	78	3,093	2	10			
Madison - C 26	499	17	447	11	0	24	354	0	0			
Madison - C 27	3,088	135	2,131	536	21	220	2,308	2	42			
Madison - C 28	452	35	348	57	8	4	371	0	0			
Madison - C 29	436	18	387	20	0	7	349	4	0			
Madison - C 30	1,723	74	1,446	136	13	29	1,466	15	10			
Madison - C 31	1,542	96	1,289	118	13	16	1,260	1	9			
Madison - C 32	2,805	118	2,416	175	26	45	2,321	14	10			
Madison - C 37	2,520	151	2,042	155	30	111	2,165	17	12			
Madison - C 38	1,808	59	1,611	49	13	61	1,611	6	7			
Middleton - C 3	1,938	13	1,859	32	7	26	1,396	0	1			
Middleton - C 4	1,978	167	1,539	124	43	86	1,574	10	8			
Middleton - C 6	1,988	40	1,850	60	5	27	1,594	4	2			
Middleton - C 7	2,036	78	1,823	35	9	73	1,687	10	6			
Middleton - C 8	1,923	51	1,728	31	7	103	1,434	1	2			
Middleton - C 9	1,319	19	1,270	9	4	10	1,037		4			
Wards Total:	40,629	1,809	33,747	2,951	316	1,495	32,218	110	188			
Total for District:	81	54,568	1,932	47,317	3,038	354	1,601	42,199	113	196		


DISTRICT: 82 PERSONS HISPANIC WHITE BLACK AMINDIAN ASIAN PERSONS18 OTHER OTHERMLT



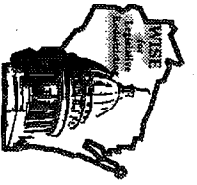
PETE NAME

LEVEL: Wards

BROOKFIELD - T 1	770	10	724	6	3	26	670	0	1
BROOKFIELD - T 10	485	4	460	2	2	13	410	4	0
BROOKFIELD - T 2	360	10	314	7	2	27	296	0	0
BROOKFIELD - T 5	640	17	618	1	1	1	494	2	0
BROOKFIELD - T 6	952	8	925	0	1	18	875	0	0
BROOKFIELD - T 8	355	8	336	11	0	0	263	0	0
Brookfield - C 19	2,026	24	1,882	18	0	100	1,524	0	2
Brookfield - C 20	2,090	26	1,909	21	5	123	1,550	0	6
Brookfield - C 21	1,204	27	1,057	23	3	89	894	4	0
GENESEEE - T 8	756	12	731	5	1	1	551	4	2
New Berlin - C 1	1,629	37	1,546	7	2	25	1,244	3	9
New Berlin - C 10	1,669	27	1,604	2	6	27	1,316	3	0
New Berlin - C 11	1,177	24	1,075	1	3	71	867	2	1
New Berlin - C 18	1,483	15	1,420	5	2	38	1,140	3	0
New Berlin - C 19	1,754	32	1,694	9	3	16	1,314	0	0
New Berlin - C 2	2,043	27	1,945	23	8	33	1,579	4	2
New Berlin - C 20	1,819	22	1,704	6	2	83	1,208	1	1
New Berlin - C 21	1,557	24	1,471	13	12	36	1,106	1	0
New Berlin - C 22	2,060	35	1,894	27	3	96	1,600	5	0
New Berlin - C 23	1,494	29	1,443	2	4	13	1,125	1	2



PETE NAME														
New Berlin - C24	1,756	22	1,699	6	2	27	1,347	0	0					
New Berlin - C25	999	2	981	1	3	12	718	0	0					
New Berlin - C3	1,855	42	1,740	17	4	49	1,442	2	0					
New Berlin - C4	1,051	15	956	10	5	61	954	4	0					
New Berlin - C5	1,994	41	1,873	1	7	68	1,494	3	1					
New Berlin - C6	1,219	23	1,160	2	3	28	971	1	2					
New Berlin - C7	1,040	14	978	7	4	37	839	0	0					
New Berlin - C8	800	12	749	4	5	29	579	0	0					
New Berlin - C9	1,737	27	1,623	28	4	53	1,429	1	0					
WAUKESHA - T 1	489	14	469	0	1	5	375	0	0					
WAUKESHA - T 10	718	13	694	6	2	1	528	1	0					
WAUKESHA - T 11	820	12	797	1	3	6	542	0	1					
WAUKESHA - T 12	502	3	494	0	1	3	378	0	0					
WAUKESHA - T 2	531	14	504	1	2	10	367	0	0					
WAUKESHA - T 3	789	19	756	3	1	9	578	0	0					
WAUKESHA - T 6	941	31	892	5	4	8	745	0	1					
WAUKESHA - T 7	669	13	646	1	1	2	470	2	4					
WAUKESHA - T 8	816	16	768	4	0	26	529	2	0					
WAUKESHA - T 9	793	10	766	0	0	17	497	0	0					
Waukesha - C 34	1,269	64	1,168	11	4	18	900	3	1					
Waukesha - C 35	1,246	60	1,158	6	4	16	933	1	0					



PETE NAME

Waukesha - C 36	1,763	33	1,641	17	6	56	1,113	2	8
Waukesha - C 37	2,167	287	1,782	49	21	23	1,524	2	2
Waukesha - C 38	2,260	158	1,938	67	9	80	1,611	2	5
Wards Total:	54,547	1,363	50,984	436	159	1,480	40,889	63	51

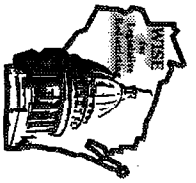
Total for District: **82** **54,547** **1,363** **50,984** **436** **159** **1,480** **40,889** **63** **51**

DISTRICT: **83** PERSONS HISPANIC WHITE BLACK AMINDIAN ASIAN PERSONS18 OTHER OTHERMLT

LEVEL: Mcds

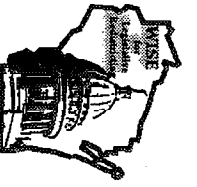
Burlington city	9,980	463	9,340	54	41	66	7,215	11	5
Norway town	7,600	145	7,363	26	32	24	5,366	2	4
Waterford village	4,048	76	3,915	17	23	10	2,900	5	1
Waterford town	5,938	85	5,788	23	10	21	4,245	5	4
Burlington city	0	0	0	0	0	0	0	0	0
East Troy village	3,564	105	3,404	10	18	21	2,571	5	0
Lafayette town	2,251	60	2,124	24	17	22	1,760	3	1
Spring Prairie town	2,089	29	2,020	19	16	4	1,524	1	0
Troy town	2,328	34	2,272	3	10	5	1,727	4	0
Mcds Total:	37,798	997	36,226	176	167	173	27,308	38	15

LEVEL: Wards



February 21, 2002

PETE NAME										
BURLINGTON - T 2	455	4	442	0	3	5	373	1	0	0
BURLINGTON - T 8	415	6	403	1	4	1	309	0	0	0
BURLINGTON - T 9	570	6	559	0	5	0	401	0	0	0
ROCHESTER - T 4	554	9	540	4	1	0	379	0	0	0
ROCHESTER - T 5	463	21	437	1	3	0	330	0	0	1
EAST TROY - T 1	882	10	863	3	2	4	688	0	0	0
EAST TROY - T 2	898	7	878	4	3	3	678	0	0	3
EAST TROY - T 3	736	15	717	3	0	1	541	0	0	0
EAST TROY - T 5	822	8	808	2	1	1	620	2	0	0
EAST TROY - T 6	66	0	66	0	0	0	53	0	0	0
Elkhorn - C 1	614	45	566	0	0	3	443	0	0	0
Elkhorn - C 10	857	75	759	8	2	12	669	0	0	0
Elkhorn - C 11	580	7	569	1	3	0	439	0	0	0
Elkhorn - C 2	564	50	501	6	0	6	410	0	0	1
Elkhorn - C 3	570	41	504	14	7	1	366	3	0	0
Elkhorn - C 4	510	37	455	7	9	0	377	0	0	2
Elkhorn - C 5	593	52	534	1	5	1	419	0	0	0
Elkhorn - C 6	617	16	587	1	3	10	442	0	0	0
Elkhorn - C 7	671	10	649	1	1	8	478	2	0	0
Elkhorn - C 8	628	47	568	3	6	2	424	0	0	1
Elkhorn - C 9	676	31	643	0	2	0	504	0	0	0

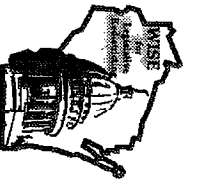


<u>PETE NAME</u>																		
LYONS - T 1	541	5	530	0	3	0	392	1	0									
LYONS - T 2	981	13	955	5	3	5	684	0	0									
LYONS - T 3	280	0	277	0	1	2	202	0	0									
LYONS - T 4	499	4	489	1	2	3	400	0	0									
LYONS - T 5	826	16	789	6	4	5	615	3	2									
MUKWONAGO - T 3	799	12	761	3	16	0	589	3	4									
Wards Total:	16,667	547	15,849	75	89	73	12,225	15	14									

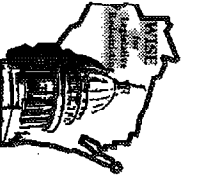
Total for District: 83 54,465 1,544 52,075 251 256 246 39,533 53 29

<u>DISTRICT:</u>	<u>84</u>	<u>PERSONS</u>	<u>HISPANIC</u>	<u>WHITE</u>	<u>BLACK</u>	<u>AMINDIAN</u>	<u>ASIAN</u>	<u>PERSONS18</u>	<u>OTHER</u>	<u>OTHERMLT</u>
<u>LEVEL:</u>	<u>Mcds</u>									
Mukwonago village		27	0	27	0	0	0	21	0	0
Big Bend village		1,278	23	1,229	6	8	7	909	0	0
Mukwonago village		6,181	117	5,981	21	31	25	4,602	1	5
North Prairie village		1,571	17	1,542	0	7	2	1,102	1	2
Vernon town		7,227	74	7,049	35	31	32	5,198	0	1
Mcds Total:		16,284	231	15,828	62	77	66	11,832	2	8
<u>LEVEL:</u>	<u>Wards:</u>									

EAST TROY - T 4 399 4 387 1 2 1 301 4 0




PETE NAME												
GENESEEE - T 1	708	9	693	0	0	1	482	5	0			
GENESEEE - T 6	593	4	574	7	1	5	430	2	0			
GENESEEE - T 7	943	33	886	0	11	7	646	5	0			
MUKWONAGO - T 1	899	5	874	5	8	6	592	0	1			
MUKWONAGO - T 10	402	4	393	0	1	0	272	0	4			
MUKWONAGO - T 2	606	12	585	0	5	4	413	0	0			
MUKWONAGO - T 4	886	15	863	1	1	4	615	2	0			
MUKWONAGO - T 5	663	15	641	1	1	5	435	0	0			
MUKWONAGO - T 6	371	4	363	0	0	4	254	0	0			
MUKWONAGO - T 7	684	15	654	3	1	5	513	4	2			
MUKWONAGO - T 8	729	15	697	3	12	2	467	0	0			
MUKWONAGO - T 9	810	6	795	0	2	6	550	0	1			
Muskego - C 1	750	5	735	2	3	4	561	0	0			
Muskego - C 10	1,815	16	1,774	11	5	5	1,271	0	4			
Muskego - C 11	1,324	13	1,292	1	1	11	1,067	5	1			
Muskego - C 12	1,346	20	1,312	2	1	3	995	0	8			
Muskego - C 13	1,769	28	1,707	10	9	15	1,223	0	0			
Muskego - C 14	1,030	15	1,000	6	3	3	665	0	0			
Muskego - C 15	1,963	29	1,907	8	4	11	1,362	2	2			
Muskego - C 16	1,973	23	1,935	1	1	13	1,432	0	0			
Muskego - C 2	747	8	729	1	0	6	561	3	0			



<u>PETE NAME</u>											
Muskego - C 3	1,525	10	1,493	2	12	3	1,150	4	0		
Muskego - C 4	711	7	703	0	1	0	494	0	0		
Muskego - C 5	1,198	24	1,145	3	7	11	822	0	8		
Muskego - C 6	1,046	25	1,010	3	1	7	739	0	0		
Muskego - C 7	729	14	702	2	10	1	567	0	0		
Muskego - C 8	1,265	21	1,230	1	5	6	941	1	1		
Muskego - C 9	1,125	9	1,095	2	4	15	850	0	0		
New Berlin - C 12	948	11	914	2	11	8	689	1	0		
New Berlin - C 13	1,578	23	1,535	3	8	8	1,216	1	0		
New Berlin - C 14	1,365	19	1,288	11	4	42	932	1	0		
New Berlin - C 15	1,710	11	1,655	6	8	30	1,255	0	0		
New Berlin - C 16	1,061	6	1,018	11	4	21	745	1	0		
New Berlin - C 17	1,156	38	1,089	11	2	16	779	0	0		
New Berlin - C 26	1,266	17	1,211	10	3	25	859	0	0		
Wards Total:	38,093	533	36,884	130	152	314	27,145	41	32		
Total for District: 84	54,377	764	52,712	192	229	380	38,977	43	40		

<u>DISTRICT:</u>	<u>85</u>	<u>PERSONS</u>	<u>HISPANIC</u>	<u>WHITE</u>	<u>BLACK</u>	<u>AMINDIAN</u>	<u>ASIAN</u>	<u>PERSONS</u>	<u>18</u>	<u>OTHER</u>	<u>OTHER</u>
<u>LEVEL:</u>	<u>Meds</u>										

Brokaw Village	107	2	104	0	1	0	88	0	0		
----------------	-----	---	-----	---	---	---	----	---	---	--	--



PETE NAME

Maine town	2,398	10	2,353	0	4	31	1,767	0	0
Rothschild village	4,970	14	4,769	18	17	144	3,657	1	5
Schofield city	2,117	28	2,013	9	15	49	1,666	0	2
Texas town	1,703	4	1,653	14	11	21	1,279	0	0
Wausau city	38,523	404	32,892	272	303	4,463	28,748	24	151
Wausau town	2,160	17	2,093	2	6	40	1,634	2	0
Weston town	514	1	508	3	2	0	376	0	0
Mccls Total:	52,492	480	46,385	318	359	4,748	39,215	27	158

LEVEL: Wards

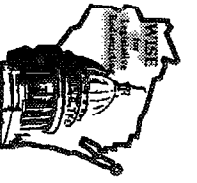
RIB MOUNTAIN - T 2	577	1	566	0	1	8	465	0	1
RIB MOUNTAIN - T 3	795	7	728	2	9	49	576	0	0
RIB MOUNTAIN - T 9	722	2	707	1	0	12	502	0	0
Wards Total:	2,094	10	2,001	3	10	69	1,543	0	1

Total for District:	85	54,586	490	48,386	321	369	4,817	40,758	27	159
----------------------------	-----------	---------------	------------	---------------	------------	------------	--------------	---------------	-----------	------------

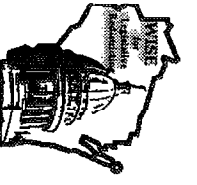
DISTRICT: 86

LEVEL: Mccls

	<u>PERSONS</u>	<u>HISPANIC</u>	<u>WHITE</u>	<u>BLACK</u>	<u>AMINDIAN</u>	<u>ASIAN</u>	<u>PERSONS18</u>	<u>OTHER</u>	<u>OTHERMLT</u>
Abbotsford city	538	9	521	6	1	0	417	0	1
Athens village	1,095	23	1,064	2	3	1	802	2	0



PETE NAME																				
Bergen town	615	1	610	1	1	2	473	3	0											
Berlin town	887	5	879	1	1	0	643	1	0											
Bern town	562	3	558	0	0	0	385	1	0											
Beverly town	1,126	32	1,089	1	2	1	838	1	0											
Cassell town	847	4	821	3	1	17	583	1	0											
Cleveland town	1,160	8	1,149	1	0	1	840	0	0											
Dorchester village	4	0	4	0	0	0	2	0	0											
Easton town	1,062	11	1,034	1	1	14	784	0	1											
Edgar village	1,386	2	1,371	2	6	3	1,014	2	0											
Emmet town	842	5	833	3	0	1	586	0	0											
Green Valley town	514	0	512	0	1	1	397	0	0											
Guenther town	302	1	298	1	2	0	230	0	0											
Halsey town	645	19	624	1	0	1	427	0	0											
Hamburg town	910	7	873	6	6	3	605	0	15											
Holt town	913	7	899	1	4	1	618	0	1											
Johnson town	993	4	984	4	0	1	637	0	0											
Knowlton town	1,688	7	1,664	3	5	4	1,309	4	0											
Kronenwetter town	5,369	28	5,255	14	15	51	3,842	1	1											
Marathon town	1,085	5	1,076	0	1	3	764	0	0											
Marathon City village	1,640	5	1,611	3	0	19	1,206	1	1											
Mosinee city	4,063	28	4,000	9	8	12	2,996	1	0											



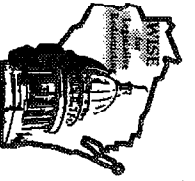
<u>PETE NAME</u>																			
Mosinee town		2,146	15	2,095	2	14	15	1,539	5	0									
Reid town		1,191	10	1,173	2	3	3	873	0	0									
Rib Falls town		907	3	901	0	2	1	651	0	0									
Rietbrock town		927	4	916	2	1	3	630	1	0									
Ringle town		1,408	5	1,371	1	16	2	1,004	0	13									
Stettin town		2,157	8	2,087	6	4	50	1,623	1	1									
Weston village		12,079	84	11,202	60	76	604	8,645	16	34									
Mccls Total:		49,061	343	47,474	136	174	814	35,363	38	68									

LEVEL: Wards

RIB MOUNTAIN - T 1	715	1	696	1	4	12	547	0	0										
RIB MOUNTAIN - T 10	555	0	533	1	1	20	383	0	0										
RIB MOUNTAIN - T 4	987	5	963	1	6	12	698	0	0										
RIB MOUNTAIN - T 5	687	3	662	0	3	13	444	6	0										
RIB MOUNTAIN - T 6	849	3	797	3	5	41	593	0	0										
RIB MOUNTAIN - T 7	945	9	916	1	4	15	706	0	0										
RIB MOUNTAIN - T 8	724	5	698	0	2	19	544	0	0										
Wards Total:	5,462	26	5,265	7	25	132	3,915	7	0										

Total for District: **86** **54,523** **369** **52,739** **143** **199** **946** **39,278** **45** **68**

DISTRICT: **87** PERSONS HISPANIC WHITE BLACK AMINDIAN ASIAN PERSONS18 OTHER OTHERMLT



PETE NAME

LEVEL: Counties

Price County	15,822	116	15,462	24	143	57	12,052	9	4
Rusk County	15,347	116	14,941	93	100	44	11,544	25	12
Taylor County	19,680	127	19,342	22	82	76	14,348	16	14
Counties Total:	50,849	359	49,745	139	325	177	37,944	50	30

LEVEL: Mccls

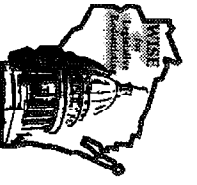
Cornell city	1,466	5	1,441	0	15	4	1,078	0	0
Estella town	469	0	464	0	2	3	338	0	0
Lake Holcombe town	1,010	8	991	1	6	4	770	0	0
Ruby town	446	1	444	0	1	0	297	0	0
Mccls Total:	3,391	14	3,340	1	24	11	2,483	0	0

Total for District: 87 54,240 373 53,085 140 349 188 40,427 50 30

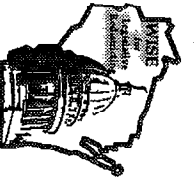
DISTRICT: 88 PERSONS HISPANIC WHITE BLACK AMINDIAN ASIAN PERSONS18 OTHER OTHERMILT

LEVEL: Wards

BELLEVUE - T 4	1,199	20	1,116	7	8	48	828	0	0
Green Bay - C 1	1,827	14	1,729	24	20	31	1,392	4	0
Green Bay - C 10	1,924	32	1,796	18	11	63	1,259	1	3



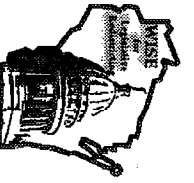
<u>PETE NAME</u>												
Green Bay - C 11	1,829	106	1,555	31	31	98	1,357	5	3			
Green Bay - C 12	2,670	901	1,438	35	35	217	1,890	5	17			
Green Bay - C 13	2,086	294	1,559	59	51	106	1,591	1	5			
Green Bay - C 14	2,298	138	1,997	37	29	86	1,791	0	10			
Green Bay - C 15	2,214	100	2,036	18	42	12	1,625	0	3			
Green Bay - C 16	1,850	75	1,646	32	32	62	1,353	3	0			
Green Bay - C 17	2,122	342	1,510	90	70	99	1,575	4	7			
Green Bay - C 18	2,315	378	1,391	131	155	198	1,637	5	56			
Green Bay - C 19	2,002	370	1,279	57	123	157	1,351	0	13			
Green Bay - C 2	982	16	932	11	3	18	981	1	0			
Green Bay - C 20	2,183	362	1,635	16	52	107	1,594	0	11			
Green Bay - C 21	2,102	384	1,559	42	35	63	1,702	15	4			
Green Bay - C 22	1,763	188	1,474	37	25	35	1,503	0	3			
Green Bay - C 23	1,822	275	1,434	14	49	42	1,414	6	2			
Green Bay - C 24	2,292	481	1,603	41	61	98	1,696	3	5			
Green Bay - C 25	2,624	655	1,420	66	192	265	1,792	4	22			
Green Bay - C 26	959	67	747	49	40	47	872	5	2			
Green Bay - C 3	2,246	28	2,157	14	24	23	1,792	0	0			
Green Bay - C 4	1,675	38	1,555	25	23	30	1,294	0	4			
Green Bay - C 5	1,778	26	1,693	20	13	25	1,307	1	0			
Green Bay - C 6	2,177	219	1,814	53	37	47	1,743	2	5			



<u>PETE NAME</u>																		
Green Bay - C7	2,306	57	2,172	26	22	27	1,655	0	2									
Green Bay - C8	2,299	70	2,127	17	17	67	1,698	1	0									
Green Bay - C9	1,803	46	1,734	7	8	8	1,247	0	0									
SCOTT - T2	914	30	859	8	4	13	784	0	0									
Wards Total:	54,261	5,712	43,967	985	1,232	2,092	40,723	76	177									

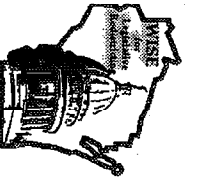
Total for District: 88 54,261 5,712 43,967 985 1,232 2,092 40,723 76 177

<u>DISTRICT:</u>	<u>89</u>	<u>PERSONS</u>	<u>HISPANIC</u>	<u>WHITE</u>	<u>BLACK</u>	<u>AMINDIAN</u>	<u>ASIAN</u>	<u>PERSONS18</u>	<u>OTHER</u>	<u>OTHERMLT</u>
<u>LEVEL:</u>	<u>Mcds</u>									
Pittsfield town	2,433	10	2,385	8	16	14	1,726	0	0	
Pulaski village	3,013	25	2,917	11	25	26	2,170	3	2	
Suamico town	8,686	54	8,477	37	73	35	6,118	3	1	
Marinette city	11,758	123	11,383	53	116	50	8,976	14	13	
Peshigo city	3,357	25	3,271	7	26	26	2,534	0	2	
Peshigo town	3,810	10	3,763	0	17	16	2,914	0	1	
Little River town	1,065	11	1,032	2	4	15	777	1	0	
Little Suamico town	3,877	31	3,777	29	27	9	2,715	4	0	
Oconto city	4,708	37	4,582	2	57	12	3,495	14	1	
Oconto town	1,251	20	1,189	6	24	10	892	1	1	
Pensaukee town	1,214	9	1,190	1	10	0	927	4	0	



<u>PETE NAME</u>											
Pulaski village	2	0	2	0	0	0	0	2	0	0	0
Pulaski village	45	0	45	0	0	0	0	24	0	0	0
Mcds Total:	45,219	359	44,013	156	395	213	33,270	44	21		
LEVEL: Wards											
Howard - V 1	846	24	764	10	15	20	701	4	9		
Howard - V 10	753	2	739	3	7	0	526	0	2		
Howard - V 11	773	7	749	2	10	5	557	0	0		
Howard - V 12	915	1	886	9	5	14	655	0	0		
Howard - V 13	621	2	584	9	12	1	457	4	5		
Howard - V 14	1,056	3	1,042	2	5	2	706	1	1		
Howard - V 15	1,032	3	1,016	2	8	3	668	0	0		
Howard - V 16	659	12	641	0	5	1	511	0	0		
Howard - V 5	947	8	915	6	8	9	675	0	0		
Howard - V 6	748	10	714	6	14	1	584	0	3		
Howard - V 8	728	8	703	0	16	1	525	0	0		
Wards Total:	9,078	80	8,753	49	105	57	6,565	9	20		
Total for District:	89	54,297	439	52,766	205	500	39,835	53	41		

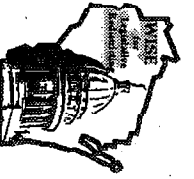
DISTRICT: 90 PERSONS HISPANIC WHITE BLACK AMINDIAN ASIAN PERSONS18 OTHER OTHERMILT



PETE NAME

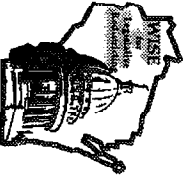
LEVEL: Wards

Ashwaubenon - V 1	1,688	14	1,564	12	18	69	1,477	1	8
Ashwaubenon - V 2	1,254	15	1,188	13	22	16	990	0	0
Ashwaubenon - V 3	1,598	40	1,438	41	37	40	1,210	1	0
Ashwaubenon - V 4	1,317	8	1,268	3	33	4	1,037	1	0
Ashwaubenon - V 5	957	10	932	6	6	3	726	0	0
Ashwaubenon - V 6	1,966	25	1,839	12	40	47	1,439	0	3
De Pere - C 8	1,560	18	1,470	19	23	27	1,291	0	1
De Pere - C 9	1,370	10	1,325	8	22	4	1,101	1	0
Green Bay - C 27	2,611	195	1,916	80	113	282	1,784	0	24
Green Bay - C 28	2,447	32	2,330	18	37	22	1,883	1	7
Green Bay - C 29	2,496	113	1,984	53	137	188	1,776	0	16
Green Bay - C 30	2,139	21	1,924	13	60	95	1,601	1	19
Green Bay - C 31	1,466	45	1,220	38	68	90	1,121	0	0
Green Bay - C 32	2,560	38	2,349	30	65	69	1,981	4	2
Green Bay - C 33	2,433	41	2,325	19	20	14	1,871	5	7
Green Bay - C 34	2,237	106	1,927	35	74	91	1,644	0	4
Green Bay - C 35	2,249	133	1,567	48	194	295	1,562	0	12
Green Bay - C 36	1,960	207	1,328	68	136	196	1,417	5	20
Green Bay - C 37	2,059	134	1,556	48	139	165	1,435	2	14
Green Bay - C 38	2,053	43	1,851	45	49	57	1,566	0	6



PETE NAME																			
Green Bay - C 39	1,956	67	1,666	70	102	35	1,648	1	15										
Green Bay - C 40	2,239	55	1,988	45	98	46	1,820	1	6										
Green Bay - C 41	2,264	31	1,986	42	79	107	1,724	0	15										
Green Bay - C 42	1,937	34	1,853	9	21	13	1,518	4	3										
Green Bay - C 43	2,139	46	2,001	15	38	39	1,634	0	0										
Green Bay - C 45	2,430	79	2,153	28	134	28	1,947	3	4										
Howard - V 2	850	13	782	6	26	20	625	1	2										
Howard - V 3	773	16	665	60	13	14	583	1	4										
Howard - V 4	925	20	879	7	10	8	687	1	0										
Wards Total:	53,933	1,618	47,274	891	1,814	2,084	41,098	34	192										
Total for District:	90	53,933	1,618	47,274	891	1,814	2,084	41,098	34	192									

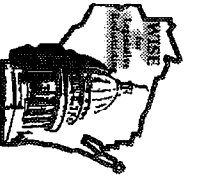
DISTRICT:	91	PERSONS	HISPANIC	WHITE	BLACK	AMINDIAN	ASIAN	PERSONS18	OTHER	OTHERMLT
LEVEL: Counties										
Buffalo County	13,804	85	13,555	24	67	56	10,343	8	6	
Pepin County	7,213	25	7,122	10	36	16	5,304	0	1	
Trempaleau County	27,010	240	26,546	48	99	51	20,166	17	6	
Counties Total:	48,027	350	47,223	82	202	123	35,813	25	13	
LEVEL: Mcds										



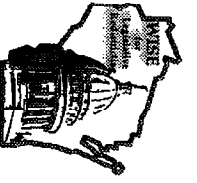
<u>PETE NAME</u>																			
Albion town		1,093	6	1,043	1	39	3	786	1	0									
Black River Falls city		3,618	42	3,362	7	194	5	2,867	3	1									
Curran town		366	5	353	0	8	0	253	0	0									
Franklin town		325	0	325	0	0	0	252	0	0									
Springfield town		567	0	549	3	12	1	381	2	0									
Taylor village		513	0	499	0	11	3	360	0	0									
Mcds Total:		6,482	53	6,131	11	264	12	4,899	6	1									
Total for District:	91	54,509	403	53,354	93	466	135	40,712	31	14									

<u>DISTRICT:</u>	<u>92</u>	<u>PERSONS</u>	<u>HISPANIC</u>	<u>WHITE</u>	<u>BLACK</u>	<u>AMINDIAN</u>	<u>ASIAN</u>	<u>PERSONS18</u>	<u>OTHER</u>	<u>OTHERMILT</u>
LEVEL: Mcds										
Chippewa Falls city		12,925	82	12,579	49	81	111	9,803	13	9
Eau Claire city		1,902	21	1,569	21	17	260	1,291	3	10
Hallie town		4,711	42	4,552	12	25	70	3,383	8	2
Seymour town		2,975	25	2,891	5	24	28	2,199	1	0
Mcds Total:		22,513	170	21,591	87	147	469	16,676	25	21

<u>LEVEL:</u>	<u>Wards</u>									
AFAYETTE - T 3		472	1	463	0	5	3	371	0	0
AFAYETTE - T 4		532	5	513	5	2	7	362	0	0



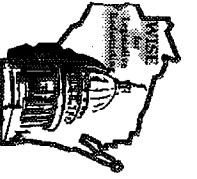
<u>PETE NAME</u>												
LAFAYETTE - T 5	994	1	986	1	0	3	734	3	0			
LAFAYETTE - T 6	916	5	905	1	2	3	647	0	0			
Eau Claire - C 1	6,222	85	5,335	135	68	553	5,258	9	34			
Eau Claire - C 10	1,193	7	1,109	13	12	50	898	1	1			
Eau Claire - C 11	2,170	20	2,051	6	5	74	1,499	2	12			
Eau Claire - C 12	2,014	14	1,955	1	8	33	1,399	0	3			
Eau Claire - C 13	1,308	19	1,212	23	5	42	934	2	5			
Eau Claire - C 14	1,631	15	1,524	3	13	61	1,201	0	14			
Eau Claire - C 19	1,262	15	1,121	5	24	95	975	0	1			
Eau Claire - C 22	426	3	400	1	3	19	335	0	0			
Eau Claire - C 23	2,837	23	2,707	15	30	42	2,223	0	20			
Eau Claire - C 29	2,007	17	1,849	25	32	67	1,568	3	14			
Eau Claire - C 34	1,517	17	1,376	11	11	91	1,102	1	10			
Eau Claire - C 35	229	0	226	0	3	0	171	0	0			
Eau Claire - C 35	1,220	14	1,165	1	9	30	964	0	0			
Eau Claire - C 37	1,045	14	966	0	1	62	710	0	2			
Eau Claire - C 7	1,395	26	1,239	9	6	98	1,043	5	10			
Eau Claire - C 8	1,910	16	1,819	3	10	62	1,453	0	0			
Eau Claire - C 9	183	1	143	4	7	27	131	1	0			
Wards Total:	31,483	318	29,064	262	256	1,422	23,978	27	126			



PETE NAME

Total for District: 92 53,996 488 50,655 349 403 1,891 40,654 52 147

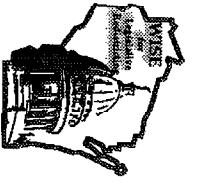
DISTRICT:	93	PERSONS	HISPANIC	WHITE	BLACK	AMINDIAN	ASIAN	PERSONS18	OTHER	OTHERMILT
LEVEL: Mcds										
Altoona city		6,698	49	6,404	52	69	85	5,072	9	16
Brunswick town		1,598	15	1,570	1	10	2	1,231	0	0
Clear Creek town		712	7	702	0	3	0	524	0	0
Drammen town		800	2	793	1	2	2	578	0	0
Fall Creek village		1,236	0	1,220	3	7	1	910	3	2
Lincoln town		1,080	4	1,064	2	4	0	738	2	1
Otter Creek town		531	4	496	1	9	18	367	0	0
Pleasant Valley town		2,681	32	2,607	0	9	30	1,879	0	1
Washington town		6,995	72	6,689	31	59	121	5,070	13	8
Mcdds Total:		22,331	189	21,545	91	172	259	16,369	27	28
LEVEL: Wards										
BRIDGE CREEK - T 1		975	8	957	2	4	1	505	3	0
Bau Claire - C 15		2,181	39	2,008	47	25	57	1,550	3	2
Bau Claire - C 17		2,406	41	2,271	7	11	68	1,783	6	1
Bau Claire - C 18		2,621	34	2,490	23	14	56	2,065	3	1



<u>PETE NAME</u>																		
Eau Claire - C 2	1,953	27	1,794	24	36	63	1,757	4	5									
Eau Claire - C 20	389	2	378	2	3	4	373	0	0									
Eau Claire - C 21	1,627	21	1,488	27	18	51	1,346	9	5									
Eau Claire - C 25	1,860	10	1,759	7	11	67	1,410	5	0									
Eau Claire - C 26	844	1	829	0	3	5	668	0	0									
Eau Claire - C 27	720	10	703	6	1	0	594	0	0									
Eau Claire - C 28	1,332	5	1,289	9	4	16	925	3	1									
Eau Claire - C 3	2,824	31	2,671	20	20	79	2,416	1	2									
Eau Claire - C 30	2,471	10	2,339	19	15	78	1,942	0	7									
Eau Claire - C 31	3,167	25	3,005	26	42	52	2,684	2	11									
Eau Claire - C 32	462	0	446	11	3	2	355	0	0									
Eau Claire - C 33	75	0	71	0	4	0	66	0	0									
Eau Claire - C 38	1,050	5	1,018	3	2	18	709	0	0									
Eau Claire - C 39	542	6	506	11	2	12	412	4	0									
Eau Claire - C 4	1,649	4	1,556	15	18	50	1,244	0	6									
Eau Claire - C 5	1,807	9	1,727	18	10	34	1,764	2	7									
Eau Claire - C 6	1,260	12	1,201	13	11	18	1,135	3	1									
Wards Total:	32,215	300	30,506	290	262	731	25,703	48	49									

Total for District: 93 54,546 489 52,051 381 434 990 42,072 75 77

DISTRICT: 94 PERSONS HISPANIC WHITE BLACK AMINDIAN ASIAN PERSONS 18 OTHER OTHER MLT



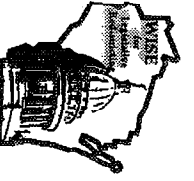
PETE NAME

LEVEL: Mcds

Bangor village	1,400	5	1,366	4	16	4	997	1	0
Bangor town	583	4	574	0	1	0	427	0	4
Barre town	1,014	15	988	4	1	6	676	0	0
Burns town	979	1	962	0	5	10	710	1	0
Farmington town	1,733	16	1,683	5	8	19	1,292	2	0
Hannilton town	2,301	2	2,253	12	14	20	1,661	0	0
Holland town	3,042	12	2,931	7	10	67	2,093	5	8
Holmen village	6,200	56	5,879	33	25	202	4,239	2	3
Medary town	1,463	6	1,436	3	2	7	1,055	1	8
Onalaska city	14,839	141	14,040	113	52	447	10,956	13	32
Onalaska town	5,210	31	5,035	14	43	81	3,649	5	1
Rockland village	625	1	614	3	3	4	441	0	0
West Salem village	4,540	27	4,429	33	23	24	3,177	2	2
McDs Total:	43,929	321	42,190	231	203	891	31,373	32	58

LEVEL: Wards

CAMPBELL - T 4	910	0	886	1	7	9	668	3	1
CAMPBELL - T 5	882	12	860	1	4	3	635	0	1
La Crosse - C 1	3,078	22	2,897	36	23	95	2,419	1	4

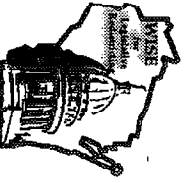


<u>PETE NAME</u>																		
La Crosse - C 2	3,048	36	2,715	58	19	191	2,255	6	22									
SPARTA - T 2	885	3	876	1	1	3	655	0	0									
SPARTA - T 3	576	2	568	1	4	1	454	0	0									
SPARTA - T 4	485	0	476	0	8	0	342	0	1									
Wards Total:	9,864	75	9,278	98	66	302	7,428	10	29									

Total for District: 94 53,793 396 51,468 329 269 1,193 38,801 42 87

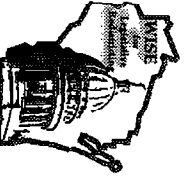
<u>DISTRICT:</u>	<u>95</u>	<u>PERSONS</u>	<u>HISPANIC</u>	<u>WHITE</u>	<u>BLACK</u>	<u>AMINDIAN</u>	<u>ASIAN</u>	<u>PERSONS18</u>	<u>OTHER</u>	<u>OTHERMILT</u>
<u>LEVEL:</u>	<u>Medcs</u>									
Greenfield town	1,538	13	1,510	1	2	11	1,079	1	0	
Shelby town	4,687	34	4,513	20	18	95	3,433	2	3	
Medcs Total:	6,225	47	6,023	21	20	106	4,512	3	3	
<u>LEVEL:</u>	<u>Wards</u>									

CAMPBELL - T 1	922	3	872	7	9	28	685	0	1	
CAMPBELL - T 2	880	6	845	7	3	14	716	5	0	
CAMPBELL - T 3	969	9	920	14	14	10	781	0	2	
La Crosse - C 10	3,043	32	2,903	36	20	50	2,298	2	0	
La Crosse - C 11	3,079	50	2,464	79	35	412	2,489	3	35	
La Crosse - C 12	2,988	35	2,637	75	18	210	2,252	7	4	



<u>PETE NAME</u>																		
La Crosse - C 13	3,011	53	2,613	73	35	225	2,400	5	6									
La Crosse - C 14	3,080	37	2,868	36	25	95	2,346	3	16									
La Crosse - C 15	2,970	18	2,827	42	6	73	2,365	2	2									
La Crosse - C 16	2,957	21	2,810	20	27	61	2,441	6	10									
La Crosse - C 17	3,071	31	2,944	26	13	47	2,472	4	5									
La Crosse - C 3	3,056	35	2,310	153	37	489	2,130	5	25									
La Crosse - C 4	3,053	42	2,720	114	36	125	2,687	7	5									
La Crosse - C 5	3,063	39	2,901	42	11	64	3,041	3	3									
La Crosse - C 6	3,056	31	2,905	36	11	60	2,889	2	6									
La Crosse - C 7	3,060	55	2,687	79	28	178	2,753	9	24									
La Crosse - C 8	3,074	28	2,952	20	21	49	2,390	2	2									
La Crosse - C 9	2,978	27	2,859	17	8	66	2,307	0	0									
Wards Total:	48,310	552	44,037	876	357	2,256	39,442	65	146									
Total for District: 95	54,535	599	50,060	897	377	2,362	43,954	68	149									

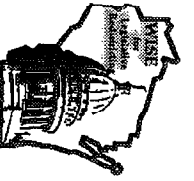
<u>DISTRICT:</u>	<u>96</u>	<u>PERSONS</u>	<u>HISPANIC</u>	<u>WHITE</u>	<u>BLACK</u>	<u>AMINDIAN</u>	<u>ASIAN</u>	<u>PERSONS18</u>	<u>OTHER</u>	<u>OTHERMILT</u>
<u>LEVEL:</u>	<u>Counties</u>									
Crawford County	17,243	129	16,693	249	75	58	12,731	15	19	
Counties Total:	17,243	129	16,693	249	75	58	12,731	15	19	



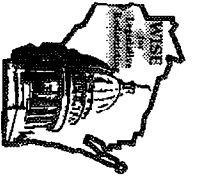
PETE NAME

LEVEL: Meds

Washington town	738	0	724	3	4	6	556	0	1
Cashon village	1,005	16	983	1	5	0	726	0	0
Jefferson town	800	8	767	3	0	22	476	0	0
Leon town	858	12	839	0	0	4	610	0	3
Melvina village	93	0	91	0	1	1	62	0	0
Portland town	686	6	666	1	0	13	489	0	0
Rockland village	3	0	3	0	0	0	3	0	0
Sparta city	8,648	157	8,295	71	38	75	6,407	1	5
Bergen town	1,317	5	1,298	0	3	6	978	0	5
Chaseburg village	306	0	306	0	0	0	229	0	0
Christiana town	871	0	866	1	2	1	620	0	1
Clinton town	1,354	17	1,326	0	4	4	719	0	3
Coon town	683	1	680	1	0	0	500	1	0
Coon Valley village	714	2	709	0	0	3	554	0	0
De Soto village	248	2	238	0	4	2	198	1	1
Franklin town	923	7	907	4	2	3	610	0	0
Genoa village	263	0	258	0	4	0	201	1	0
Genoa town	705	8	693	0	4	0	521	0	0
Hamburg town	848	3	844	0	1	0	613	0	0
Harmony town	739	4	724	0	2	5	500	4	0

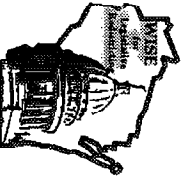


PETE NAME																			
Jefferson town	974	10	953	1	3	1	701	6	0										
Kickapoo town	566	2	562	1	1	0	394	0	0										
La Farge village	775	5	754	3	6	0	576	5	0										
Liberty town	167	1	166	0	0	0	132	0	0										
Readstown village	395	0	395	0	0	0	312	0	0										
Stark town	349	2	344	0	0	0	265	3	0										
Sterling town	713	0	709	1	1	1	462	1	0										
Stoddard village	815	1	807	0	5	2	631	0	0										
Viola village	245	7	234	0	1	2	183	0	1										
Viroqua city	4,398	30	4,320	5	18	21	3,452	4	0										
Viroqua town	1,497	4	1,481	2	4	5	1,126	1	0										
Webster town	676	1	672	2	1	0	434	0	0										
Westby city	2,045	19	2,020	0	4	2	1,533	0	0										
Wheatland town	533	7	521	0	2	2	427	1	0										
Mcds Total:	35,950	337	35,155	100	120	181	26,200	30	20										
LEVEL: Wards																			
SPARTA - T 1	804	4	791	0	1	8	579	0	0										
Wards Total:	804	4	791	0	1	8	579	0	0										
Total for District:	96	53,997	470	52,639	349	196	247	39,510	45	39									

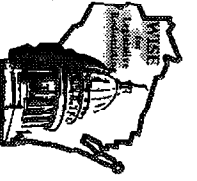


PETE NAME

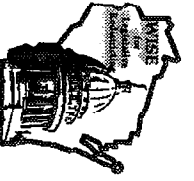
<u>DISTRICT:</u>	<u>97</u>	<u>PERSONS</u>	<u>HISPANIC</u>	<u>WHITE</u>	<u>BLACK</u>	<u>AMINDIAN</u>	<u>ASIAN</u>	<u>PERSONS18</u>	<u>OTHER</u>	<u>OTHERMLT</u>
<u>LEVEL:</u>	<u>Wards</u>									
BROOKFIELD - T 7		850	12	767	6	0	63	533	2	0
Waukesha - C 1		2,212	55	1,821	21	10	292	1,851	3	9
Waukesha - C 10		1,270	63	1,131	28	4	29	1,056	4	7
Waukesha - C 11		1,248	70	1,124	12	7	34	931	0	0
Waukesha - C 12		1,870	26	1,760	22	6	54	1,237	0	0
Waukesha - C 14		97	8	87	1	0	1	74	0	0
Waukesha - C 15		1,481	45	1,388	1	0	47	1,142	0	0
Waukesha - C 16		1,506	94	1,379	10	6	14	1,130	1	2
Waukesha - C 17		1,953	207	1,621	46	13	61	1,379	4	1
Waukesha - C 18		858	115	708	13	3	18	661	0	1
Waukesha - C 19		1,571	141	1,367	16	10	22	1,222	4	11
Waukesha - C 2		2,154	113	1,939	21	7	63	1,620	3	5
Waukesha - C 20		2,594	460	1,997	60	30	22	2,169	20	5
Waukesha - C 21		1,728	412	1,201	43	12	56	1,417	3	0
Waukesha - C 22		1,615	144	1,407	29	15	7	1,294	8	2
Waukesha - C 23		945	83	849	1	4	7	699	0	0
Waukesha - C 24		1,673	47	1,566	29	3	25	1,380	1	0
Waukesha - C 25		2,137	94	1,918	20	10	89	1,595	1	5



<u>PETE NAME</u>																		
Waukesha - C 26	2,134	157	1,875	26	7	61	1,590	7	1									
Waukesha - C 27	1,764	42	1,696	1	1	19	1,338	5	0									
Waukesha - C 28	1,378	9	1,247	22	7	8	1,033	1	1									
Waukesha - C 29	1,262	150	1,085	10	5	8	922	2	2									
Waukesha - C 3	2,046	463	1,497	15	17	43	1,487	4	7									
Waukesha - C 30	2,066	533	1,439	56	12	15	1,490	4	7									
Waukesha - C 31	2,403	175	2,121	44	10	46	1,971	5	1									
Waukesha - C 32	2,217	54	2,097	11	12	40	1,607	3	0									
Waukesha - C 4	2,116	392	1,654	24	13	26	1,488	4	3									
Waukesha - C 5	2,464	245	2,006	165	9	34	2,061	0	1									
Waukesha - C 6	1,774	219	1,429	40	7	71	1,397	0	7									
Waukesha - C 7	1,331	61	1,232	19	13	6	1,029	0	0									
Waukesha - C 8	1,717	59	1,616	5	9	18	1,240	10	0									
Waukesha - C 9	1,298	71	1,162	13	12	34	1,035	1	5									
Wards Total:	53,732	4,902	46,186	830	275	1,333	41,078	100	83									
Total for District:	97	53,732	4,902	46,186	830	275	1,333	41,078	100	83								
<u>DISTRICT:</u>	<u>98</u>	<u>PERSONS</u>	<u>HISPANIC</u>	<u>WHITE</u>	<u>BLACK</u>	<u>AMINDIAN</u>	<u>ASIAN</u>	<u>PERSONS:18</u>	<u>OTHER</u>	<u>OTHERMLT</u>								
<u>LEVEL:</u>	<u>Mcds</u>																	
Concord town	2,023	22	1,982	1	14	3	1,536	1	0									

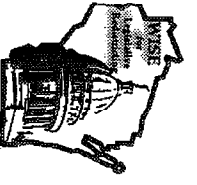


PETE NAME																			
Farmington town	1,498	31	1,448	2	9	2	1,106	6	0										
Hebron town	1,135	27	1,094	3	10	1	809	0	0										
Johnson Creek village	1,581	63	1,488	6	15	5	1,160	0	4										
Palmyra village	1,766	115	1,627	3	18	2	1,288	1	0										
Palmyra town	1,145	68	1,066	4	3	4	889	0	0										
Sullivan village	688	1	681	1	3	2	535	0	0										
Sullivan town	2,124	50	2,053	6	12	1	1,595	1	0										
La Grange town	2,444	39	2,380	2	11	9	1,851	0	1										
Dousman village	1,584	37	1,515	10	8	13	1,146	1	0										
Eagle village	1,707	52	1,629	7	12	7	1,167	0	0										
Eagle town	3,117	18	3,042	24	13	14	2,213	5	1										
Oconomowoc Lake village	564	4	552	0	3	5	422	0	0										
Ottawa town	3,758	27	3,674	14	23	13	2,765	4	2										
Summit town	4,989	70	4,802	45	14	58	3,608	0	0										
Wales village	2,523	26	2,470	6	6	15	1,758	0	0										
Mcds Total:	32,646	650	31,503	134	174	154	23,848	19	8										
LEVEL: Wards																			
DELAFIELD - T 10	1,069	61	716	248	15	16	511	0	13										
DELAFIELD - T 11	350	3	347	0	0	0	259	0	0										
DELAFIELD - T 2	836	10	797	3	2	24	549	0	0										

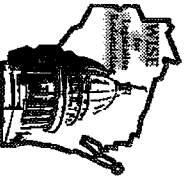


February 21, 2002

PETE NAME												
DELAFIELD - T 7	794	28	750	4	1	9	593	2	0			
DELAFIELD - T 8	415	4	402	1	1	6	282	0	1			
DELAFIELD - T 9	938	6	914	6	5	0	674	5	0			
Delafeld - C 2	919	3	898	0	5	13	680	0	0			
Delafeld - C 3	985	14	955	5	3	7	759	1	0			
Delafeld - C 4	940	11	906	1	5	12	701	5	0			
Delafeld - C 5	912	20	884	1	1	6	560	0	0			
Delafeld - C 6	873	16	847	0	7	3	631	0	0			
Delafeld - C 7	907	14	876	7	2	6	690	2	0			
GENESEEE - T 10	442	4	428	0	4	6	281	0	0			
GENESEEE - T 2	628	9	617	0	0	2	445	0	0			
GENESEEE - T 3	831	16	812	1	0	2	571	0	0			
GENESEEE - T 4	891	6	875	0	2	8	672	0	0			
GENESEEE - T 5	610	18	589	0	0	3	408	0	0			
GENESEEE - T 9	882	19	859	1	3	0	646	0	0			
Pewaukee - C 5	1,600	20	1,550	0	7	20	1,205	1	1			
Pewaukee - C 7	1,239	22	1,196	9	0	12	984	0	0			
WAUKESHA - T 4	623	9	602	3	1	8	459	0	0			
WAUKESHA - T 5	896	18	856	7	2	13	573	0	0			
Waukesha - C 13	1,090	22	1,032	14	1	18	753	3	0			
Waukesha - C 33	2,239	55	2,137	2	5	36	1,510	3	0			



<u>PETE NAME</u>		<u>WARDS</u>	<u>TOTAL</u>	<u>HISPANIC</u>	<u>WHITE</u>	<u>BLACK</u>	<u>AMERICAN INDIAN</u>	<u>ASIAN</u>	<u>PERSONS 18 & OVER</u>	<u>OTHER</u>	<u>OTHER MILITARY</u>
<u>PETE NAME</u>		<u>WARDS</u>	<u>TOTAL</u>	<u>HISPANIC</u>	<u>WHITE</u>	<u>BLACK</u>	<u>AMERICAN INDIAN</u>	<u>ASIAN</u>	<u>PERSONS 18 & OVER</u>	<u>OTHER</u>	<u>OTHER MILITARY</u>
Total for District: 98		54,555	1,058	52,348	447	247	384	39,244	42	23	
<u>DISTRICT:</u>	<u>99</u>	<u>PERSONS</u>	<u>HISPANIC</u>	<u>WHITE</u>	<u>BLACK</u>	<u>AMERICAN INDIAN</u>	<u>ASIAN</u>	<u>PERSONS 18 & OVER</u>	<u>OTHER</u>	<u>OTHER MILITARY</u>	
<u>LEVEL: Mccls</u>											
Cold Spring town	766	20	731	2	2	9	574	2	0		
Whitewater city	865	205	609	24	5	18	623	1	2		
Darien village	1,572	222	1,323	11	11	0	1,059	3	1		
Darien town	1,747	145	1,575	8	8	6	1,303	3	1		
Delavan city	7,956	1,690	5,995	123	38	73	5,644	19	17		
Delavan town	4,559	345	4,118	35	20	37	3,426	1	2		
Fontana-on-Geneva Lake village	1,756	19	1,714	7	0	15	1,403	1	0		
Geneva town	4,099	19	3,834	27	15	25	3,159	7	0		
Richmond town	1,835	83	1,733	2	5	11	1,375	1	0		
Sharon village	1,549	113	1,392	11	13	9	1,064	9	2		
Sharon town	912	20	887	1	1	1	674	2	0		
Sugar Creek town	3,331	89	3,201	9	8	21	2,384	3	0		
Walworth village	2,304	16	2,102	11	6	16	1,685	2	0		
Walworth town	1,676	42	1,623	5	2	4	1,263	0	0		
Whitewater city	12,576	667	11,327	298	50	187	11,161	22	23		



PETE NAME

Whitewater town	1,395	23	1,347	2	2	18	1,104	1	0
Williams Bay village	2,415	90	2,300	12	3	8	1,825	1	0
Meds Total:	51,313	4,131	45,811	588	189	458	39,726	78	48

LEVEL: Wards

Eikhorn - C 12	275	9	266	0	0	0	191	0	0
Eikhorn - C 13	150	28	116	0	0	3	101	0	3
LINN - T 1	958	26	925	0	1	6	749	0	0
LINN - T 2	701	25	664	4	2	5	536	0	0
LINN - T 3	406	4	399	0	0	3	312	0	0
LINN - T 5	85	0	81	0	0	4	71	0	0
Wards Total:	2,575	92	2,451	4	3	21	1,960	0	3

Total for District: 99 53,888 4,223 48,262 592 192 479 41,686 78 51

Grand Total: 5,363,675 192,921 4,681,630 313,832 58,989 96,212 3,994,919 7,864 10,233