



TODAY

PRELIMINARY DRAFT - NOT READY FOR INTRODUCTION

please fix request sheet as shown

attachment

Page cut

No changes except slash number

1 AN ACT to repeal 4.001 (2) to (5), 4.004 and 4.005; to renumber and amend  
2 4.001 (1); to repeal and recreate 4.002, subchapter II of chapter 4 [precedes  
3 4.009] and subchapter III of chapter 4 [precedes 4.01]; and to create 4.006 and  
4 13.92 (1) (b) 3. e. of the statutes; relating to: legislative redistricting.

**Analysis by the Legislative Reference Bureau**

This bill redistricts, according to the number of inhabitants, the legislative districts of this state based on the results of the 2000 federal decennial census of population. The bill maintains the number of assembly districts at 99 and the number of senate districts at 33. All assembly districts created by the bill are bounded by county, town, or ward boundaries. In accordance with article IV, section 5, of the state constitution, no assembly district created under the bill is divided in the creation of a senate district. Under the bill, county and municipal boundaries and wards used to create legislative districts are the boundaries and wards in effect on August 1 of the year following the year of the federal decennial census (in this case, August 1, 2001). The boundaries do not account for any municipal annexation, detachment, or consolidation after that date.

Current law requires legislative districts to be substantially equal in population. The table below illustrates, for the assembly and senate districts proposed under the bill, the numeric amount and the percentage by which the districts with the smallest and largest populations deviate from the ideal population for the same type of district. The population figures contained in the table are derived from the results of the federal decennial census.

	<u>District</u>	<u>Population</u>	<u>Deviation</u>	<u>Pct. Dev.</u>
Smallest:	Assembly District 46	53,718	-461	-0.85
Largest:	Assembly District 68	54,686	507	0.94
Smallest:	Senate District 21	161,374	-1,162	-0.71
Largest:	Senate District 23	163,402	866	0.53

This bill also requires the legislative reference bureau, in enrolling any redistricting plan that has passed both houses of the legislature, to attach an updated appendix that includes all of the following: the population statistics for the legislative districts created under the bill; a statewide map of the legislative districts created under the bill; a map of the legislative districts created under the bill that are in Milwaukee County; and, with certain exceptions, a detail map illustrating the division of any city, village, or town among two or more legislative districts.

For further information, see the appendix printed at the end of this bill. The appendix was prepared by the legislative reference bureau and contains the following information: population statistics for the 33 senate districts and the 99 assembly districts, a statewide map of senate districts, a statewide map of assembly districts (displayed over two pages), a map of Milwaukee County showing the assembly district boundaries in that county, and a map of Dane County showing the assembly district boundaries in that county. The population data contained in the appendix is derived from the federal decennial census.

---

*The people of the state of Wisconsin, represented in senate and assembly, do enact as follows:*

1           **SECTION 1.** 4.001 (1) of the statutes is renumbered 4.001 and amended to read:

2           **4.001 Legislative ~~redistricting~~; equal population districts established.**

3           ~~Based on the certified official results of the 1980 census of population of Wisconsin,~~  
4           ~~as received by this state from the U.S. bureau of the census on March 23, 1981, under~~  
5           ~~PL 94-171, the~~ This state is divided into 33 senate districts, each composed of 3  
6           assembly districts. Each senate district shall be entitled to elect one member of the  
7           senate. Each assembly district shall be entitled to elect one representative to the  
8           assembly.

9           **SECTION 2.** 4.001 (2) to (5) of the statutes are repealed.

10          **SECTION 3.** 4.002 of the statutes is repealed and recreated to read:



1           (5) FIFTH SENATE DISTRICT. The combination of the 13th, 14th, and 15th  
2 assembly districts constitutes the 5th senate district.

3           (6) SIXTH SENATE DISTRICT. The combination of the 16th, 17th, and 18th  
4 assembly districts constitutes the 6th senate district.

5           (7) SEVENTH SENATE DISTRICT. The combination of the 19th, 20th, and 21st  
6 assembly districts constitutes the 7th senate district.

7           (8) EIGHTH SENATE DISTRICT. The combination of the 22nd, 23rd, and 24th  
8 assembly districts constitutes the 8th senate district.

9           (9) NINTH SENATE DISTRICT. The combination of the 25th, 26th, and 27th  
10 assembly districts constitutes the 9th senate district.

11           (10) TENTH SENATE DISTRICT. The combination of the 28th, 29th, and 30th  
12 assembly districts constitutes the 10th senate district.

13           (11) ELEVENTH SENATE DISTRICT. The combination of the 31st, 32nd, and 33rd  
14 assembly districts constitutes the 11th senate district.

15           (12) TWELFTH SENATE DISTRICT. The combination of the 34th, 35th, and 36th  
16 assembly districts constitutes the 12th senate district.

17           (13) THIRTEENTH SENATE DISTRICT. The combination of the 37th, 38th, and 39th  
18 assembly districts constitutes the 13th senate district.

19           (14) FOURTEENTH SENATE DISTRICT. The combination of the 40th, 41st, and 42nd  
20 assembly districts constitutes the 14th senate district.

21           (15) FIFTEENTH SENATE DISTRICT. The combination of the 43rd, 44th, and 45th  
22 assembly districts constitutes the 15th senate district.

23           (16) SIXTEENTH SENATE DISTRICT. The combination of the 46th, 47th, and 48th  
24 assembly districts constitutes the 16th senate district.

1           **(17) SEVENTEENTH SENATE DISTRICT.** The combination of the 49th, 50th, and 51st  
2 assembly districts constitutes the 17th senate district.

3           **(18) EIGHTEENTH SENATE DISTRICT.** The combination of the 52nd, 53rd, and 54th  
4 assembly districts constitutes the 18th senate district.

5           **(19) NINETEENTH SENATE DISTRICT.** The combination of the 55th, 56th, and 57th  
6 assembly districts constitutes the 19th senate district.

7           **(20) TWENTIETH SENATE DISTRICT.** The combination of the 58th, 59th, and 60th  
8 assembly districts constitutes the 20th senate district.

9           **(21) TWENTY-FIRST SENATE DISTRICT.** The combination of the 61st, 62nd, and  
10 63rd assembly districts constitutes the 21st senate district.

11           **(22) TWENTY-SECOND SENATE DISTRICT.** The combination of the 64th, 65th, and  
12 66th assembly districts constitutes the 22nd senate district.

13           **(23) TWENTY-THIRD SENATE DISTRICT.** The combination of the 67th, 68th, and  
14 69th assembly districts constitutes the 23rd senate district.

15           **(24) TWENTY-FOURTH SENATE DISTRICT.** The combination of the 70th, 71st, and  
16 72nd assembly districts constitutes the 24th senate district.

17           **(25) TWENTY-FIFTH SENATE DISTRICT.** The combination of the 73rd, 74th, and  
18 75th assembly districts constitutes the 25th senate district.

19           **(26) TWENTY-SIXTH SENATE DISTRICT.** The combination of the 76th, 77th, and  
20 78th assembly districts constitutes the 26th senate district.

21           **(27) TWENTY-SEVENTH SENATE DISTRICT.** The combination of the 79th, 80th, and  
22 81st assembly districts constitutes the 27th senate district.

23           **(28) TWENTY-EIGHTH SENATE DISTRICT.** The combination of the 82nd, 83rd, and  
24 84th assembly districts constitutes the 28th senate district.



1 (a) The towns of Eaton, Glenmore, Ledgeview, Morrison, New Denmark, and  
2 Rockland.

3 (b) That part of the town of Bellevue comprising wards 1, 2, 3, 5, 6, 7, 8, 9, and  
4 10.

5 (c) The village of Denmark.

6 (d) That part of the village of Allouez comprising wards 6 and 8.

7 (e) That part of the city of De Pere comprising ward 3.

8 **(2) CALUMET COUNTY.** That part of Calumet County consisting of all of the  
9 following:

10 (a) The towns of Charlestown and Rantoul.

11 (b) The village of Potter.

12 (c) The city of Brillion.

13 **(3) MANITOWOC COUNTY.** That part of Manitowoc County consisting of all of the  
14 following:

15 (a) The towns of Cato, Cooperstown, Eaton, Franklin, Gibson, Kossuth, Liberty,  
16 Maple Grove, Mishicot, Rockland, and Two Creeks.

17 (b) The villages of Francis Creek, Kellnersville, Maribel, Mishicot, Reedsville,  
18 St. Nazianz, Valders, and Whitelaw.

19 **4.03 Third assembly district.** All of the following territory constitutes the  
20 3rd assembly district:

21 **(1) CALUMET COUNTY.** That part of Calumet County consisting of all of the  
22 following:

23 (a) The towns of Brillion, Brothertown, Chilton, Harrison, Stockbridge, and  
24 Woodville.

25 (b) The villages of Hilbert, Sherwood, and Stockbridge.

- 1           (c) The city of Chilton.
- 2           (d) That part of the city of Appleton located in the county.
- 3           (e) That part of the city of Menasha located in the county.
- 4           **(2) FOND DU LAC COUNTY.** That part of Fond du Lac County consisting of all of  
5 the following:
- 6           (a) The towns of Calumet, Empire, Forest, Marshfield, and Osceola.
- 7           (b) That part of the town of Taycheedah comprising ward 2.
- 8           (c) The villages of Mount Calvary and St. Cloud.
- 9           **(3) OUTAGAMIE COUNTY.** That part of Outagamie County consisting of all of the  
10 following:
- 11           (a) That part of the town of Buchanan comprising ward 1.
- 12           (b) That part of the city of Appleton comprising wards 6, 7, 9, 10, and 11.
- 13           **(4) SHEBOYGAN COUNTY.** That part of Sheboygan County consisting of the town  
14 of Greenbush.
- 15           **(5) WINNEBAGO COUNTY.** That part of Winnebago County consisting of that part  
16 of the city of Appleton comprising ward 41.
- 17           **4.04 Fourth assembly district.** All of the following territory in Brown  
18 County constitutes the 4th assembly district:
- 19           (1) The towns of Hobart and Lawrence.
- 20           (2) That part of the village of Allouez comprising wards 1, 2, 3, 4, 5, 7, and 9.
- 21           (3) That part of the village of Ashwaubenon comprising wards 7, 8, 9, 10, 11,  
22 and 12.
- 23           (4) That part of the village of Howard comprising wards 7 and 9.
- 24           (5) That part of the city of De Pere comprising wards 1, 2, 4, 5, 6, 7, 10, 11, 12,  
25 13, and 14.



1           (6) That part of the city of Green Bay comprising wards 44, 46, 47, 48, and 49.

2           **4.05 Fifth assembly district.** All of the following territory constitutes the 5th  
3 assembly district:

4           (1) BROWN COUNTY. That part of Brown County consisting of all of the following:

5           (a) The towns of Holland and Wrightstown.

6           (b) The village of Wrightstown.

7           (2) OUTAGAMIE COUNTY. That part of Outagamie County consisting of all of the  
8 following:

9           (a) The towns of Freedom, Kaukauna, Oneida, and Vandebroek.

10          (b) That part of the town of Buchanan comprising wards 2, 3, 4, 5, 6, and 7.

11          (c) The villages of Combined Locks, Kimberly, and Little Chute.

12          (d) That part of the village of Howard located in the county.

13          (e) The city of Kaukauna.

14          **4.06 Sixth assembly district.** All of the following territory constitutes the  
15 6th assembly district:

16          (1) MARINETTE COUNTY. That part of Marinette County consisting of all of the  
17 following:

18          (a) The towns of Beaver, Grover, Lake, Porterfield, Pound, and Wagner.

19          (b) The villages of Coleman and Pound.

20          (2) OCONTO COUNTY. That part of Oconto County consisting of all of the  
21 following:

22          (a) The towns of Abrams, Bagley, Brazeau, Breed, Chase, Gillett, How, Lena,  
23 Maple Valley, Morgan, Oconto Falls, Spruce, Stiles, and Underhill.

24          (b) The villages of Lena and Suring.

25          (c) The cities of Gillett and Oconto Falls.

1           **(3) OUTAGAMIE COUNTY.** That part of Outagamie County consisting of all of the  
2 following:

3           (a) The towns of Cicero, Osborn, and Seymour.

4           (b) The village of Nichols.

5           (c) The city of Seymour.

6           **(4) SHAWANO COUNTY.** That part of Shawano County consisting of all of the  
7 following:

8           (a) The towns of Angelica, Green Valley, Hartland, Lessor, Maple Grove,  
9 Washington, and Waukechon.

10          (b) The villages of Bonduel and Cecil.

11          (c) The city of Shawano.

12          **4.07 Seventh assembly district.** All of the following territory in Milwaukee  
13 County constitutes the 7th assembly district:

14          (1) The village of West Milwaukee.

15          (2) That part of the city of Milwaukee comprising wards 275, 276, 277, 278, 280,  
16 282, 283, 284, 285, 286, 287, 288, 289, 290, 293, and 294.

17          (3) That part of the city of Wauwatosa comprising wards 2, 3, and 11.

18          (4) That part of the city of West Allis comprising wards 1, 2, 3, 8, 9, 10, 14, 15,  
19 16, and 20.

20          **4.08 Eighth assembly district.** All of the following territory in Milwaukee  
21 County constitutes the 8th assembly district: that part of the city of Milwaukee  
22 comprising wards 63, 64, 132, 133, 136, 139, 140, 201, 202, 203, 204, 205, 206, 207,  
23 208, 209, 210, 211, 212, 213, 214, 215, 291, and 292.

24          **4.09 Ninth assembly district.** All of the following territory in Milwaukee  
25 County constitutes the 9th assembly district: that part of the city of Milwaukee

1 comprising wards 134, 135, 137, 138, 141, 142, 143, 144, 145, 182, 183, 217, 218, 219,  
2 220, 221, 222, 223, 225, 226, 242, 243, 244, 245, 246, 247, 248, 295, and 296.

3 **4.10 Tenth assembly district.** All of the following territory in Milwaukee  
4 County constitutes the 10th assembly district:

5 (1) That part of the village of Shorewood comprising wards 10 and 12.

6 (2) That part of the city of Glendale comprising wards 1, 5, 6, and 12.

7 (3) That part of the city of Milwaukee comprising wards 1, 2, 3, 11, 12, 13, 16,  
8 17, 18, 19, 41, 95, 96, 97, 98, 102, 103, 157, 164, 165, 166, 167, 168, 169, 174, and 176.

9 **4.11 Eleventh assembly district.** All of the following territory in Milwaukee  
10 County constitutes the 11th assembly district:

11 (1) That part of the village of Brown Deer comprising ward 9.

12 (2) That part of the city of Milwaukee comprising wards 4, 5, 6, 14, 15, 20, 21,  
13 115, 148, 150, 151, 152, 153, 154, 155, 156, 158, 159, 160, 161, 162, 163, 267, 268, 269,  
14 and 271.

15 **4.12 Twelfth assembly district.** All of the following territory in Milwaukee  
16 County constitutes the 12th assembly district: that part of the city of Milwaukee  
17 comprising wards 7, 8, 9, 10, 22, 23, 27, 29, 30, 31, 32, 33, 34, 35, 36, 78, 113, 114, 116,  
18 117, 118, 119, 120, 121, 122, 124, 170, 171, and 172.

19 **4.13 Thirteenth assembly district.** All of the following territory constitutes  
20 the 13th assembly district:

21 (1) MILWAUKEE COUNTY. That part of Milwaukee County consisting of all of the  
22 following:

23 (a) The village of Hales Corners.

24 (b) That part of the village of Greendale comprising wards 1, 2, 3, and 10.

1 (c) That part of the city of Franklin comprising wards 1, 2, 3, 4, 5, 6, 7, 8, 9, 11,  
2 12, 13, 14, 15, 16, 17, 18, 19, 20, 21, 22, 23, and 24.

3 (d) That part of the city of Greenfield comprising wards 6, 7, 8, 9, 11, 12, and  
4 13.

5 (2) WAUKESHA COUNTY. That part of Waukesha County consisting of that part  
6 of the city of Muskego comprising ward 17.

7 **4.14 Fourteenth assembly district.** All of the following territory constitutes  
8 the 14th assembly district:

9 (1) MILWAUKEE COUNTY. That part of Milwaukee County consisting of that part  
10 of the city of Wauwatosa comprising wards 1, 4, 5, 6, 7, 8, 9, 10, 12, 13, 16, 17, 18, 19,  
11 20, 21, 22, 23, and 24.

12 (2) WAUKESHA COUNTY. That part of Waukesha County consisting of all of the  
13 following:

14 (a) The village of Elm Grove.

15 (b) That part of the city of Brookfield comprising wards 1, 2, 9, 18, 22, 23, and  
16 24.

17 **4.15 Fifteenth assembly district.** All of the following territory in Milwaukee  
18 County constitutes the 15th assembly district:

19 (1) That part of the city of Greenfield comprising ward 10.

20 (2) That part of the city of Milwaukee comprising wards 146, 184, 185, 186, 187,  
21 and 193.

22 (3) That part of the city of West Allis comprising wards 4, 5, 6, 7, 11, 12, 13, 17,  
23 18, 19, 21, 22, 23, 24, 25, 26, 27, 28, 29, 30, 31, 32, and 33.

24 **4.16 Sixteenth assembly district.** All of the following territory in  
25 Milwaukee County constitutes the 16th assembly district: that part of the city of

1 Milwaukee comprising wards 48, 60, 61, 62, 99, 100, 101, 104, 105, 106, 107, 108, 109,  
2 110, 111, 112, 175, 177, 178, 179, 180, 297, 298, 309, 311, 312, 313, and 314.

3 **4.17 Seventeenth assembly district.** All of the following territory in  
4 Milwaukee County constitutes the 17th assembly district:

5 (1) That part of the city of Milwaukee comprising wards 24, 25, 26, 28, 37, 74,  
6 75, 79, 80, 81, 82, 83, 84, 85, 86, 87, 88, 89, 90, 91, 92, 93, 94, 125, 126, 127, 270, and  
7 272.

8 (2) That part of the city of Wauwatosa comprising wards 14 and 15.

9 **4.18 Eighteenth assembly district.** All of the following territory in  
10 Milwaukee County constitutes the 18th assembly district: that part of the city of  
11 Milwaukee comprising wards 65, 66, 67, 68, 69, 70, 71, 72, 73, 123, 128, 129, 130, 131,  
12 173, 181, 279, 281, 299, 300, 301, 302, 303, 304, 305, 306, 307, 308, and 310.

13 **4.19 Nineteenth assembly district.** All of the following territory in  
14 Milwaukee County constitutes the 19th assembly district:

15 (1) That part of the village of Greendale comprising wards 4, 5, 6, 7, 8, and 9.

16 (2) That part of the city of Greenfield comprising wards 1, 2, 3, 4, 5, 14, 15, 16,  
17 17, 18, 19, and 20.

18 (3) That part of the city of Milwaukee comprising wards 188, 189, 190, 191, 192,  
19 194, 195, 196, 197, 198, 199, and 200.

20 **4.20 Twentieth assembly district.** All of the following territory in  
21 Milwaukee County constitutes the 20th assembly district:

22 (1) The city of St. Francis.

23 (2) That part of the city of Cudahy comprising wards 1, 2, 3, 4, 5, 6, 7, 8, 9, 10,  
24 11, 12, and 13.

25 (3) That part of the city of Greenfield comprising ward 21.

1           (4) That part of the city of Milwaukee comprising wards 216, 224, 227, 228, 229,  
2           230, 231, 232, 233, 234, 239, 252, 253, 254, 256, and 257.

3           **4.21 Twenty-first assembly district.** All of the following territory in  
4           Milwaukee County constitutes the 21st assembly district:

5           (1) The cities of Oak Creek and South Milwaukee.

6           (2) That part of the city of Cudahy comprising wards 14 and 15.

7           (3) That part of the city of Franklin comprising ward 10.

8           **4.22 Twenty-second assembly district.** All of the following territory  
9           constitutes the 22nd assembly district:

10          (1) MILWAUKEE COUNTY. That part of Milwaukee County consisting of all of the  
11          following:

12          (a) The villages of Fox Point, River Hills, and Whitefish Bay.

13          (b) That part of the village of Shorewood comprising wards 1, 2, 3, 4, 5, 6, 7, 8,  
14          9, and 11.

15          (c) That part of the village of Bayside located in the county.

16          (d) That part of the city of Glendale comprising wards 2, 3, 4, 7, 8, 9, 10, and  
17          11.

18          (e) That part of the city of Milwaukee comprising wards 38 and 40.

19          (2) OZAUKEE COUNTY. That part of Ozaukee County consisting of all of the  
20          following:

21          (a) That part of the village of Bayside located in the county.

22          (b) That part of the city of Mequon comprising wards 15 and 17.

23          **4.23 Twenty-third assembly district.** All of the following territory  
24          constitutes the 23rd assembly district:

1           (1) MILWAUKEE COUNTY. That part of Milwaukee County consisting of all of the  
2 following:

3           (a) That part of the village of Brown Deer comprising wards 1, 2, 3, 4, 5, 6, 7,  
4 and 8.

5           (b) That part of the city of Milwaukee comprising wards 76, 77, 147, 149, 258,  
6 259, 260, 261, 263, 264, 265, 266, and 273.

7           (2) WAUKESHA COUNTY. That part of Waukesha County consisting of all of the  
8 following:

9           (a) The village of Butler.

10          (b) That part of the village of Menomonee Falls comprising wards 5, 6, 7, 8, 13,  
11 14, 15, 22, and 23.

12          (c) That part of the city of Milwaukee located in the county.

13           **4.24 Twenty-fourth assembly district.** All of the following territory in  
14 Milwaukee County constitutes the 24th assembly district: that part of the city of  
15 Milwaukee comprising wards 39, 42, 43, 44, 45, 46, 47, 49, 50, 51, 52, 53, 54, 55, 56,  
16 57, 58, 59, 235, 236, 237, 238, 240, 241, 249, 250, 251, and 255.

17           **4.25 Twenty-fifth assembly district.** All of the following territory in  
18 Manitowoc County constitutes the 25th assembly district:

19           (1) The towns of Manitowoc, Manitowoc Rapids, Newton, and Two Rivers.

20           (2) The cities of Manitowoc and Two Rivers.

21           **4.26 Twenty-sixth assembly district.** All of the following territory in  
22 Sheboygan County constitutes the 26th assembly district:

23           (1) That part of the town of Sheboygan comprising wards 1, 2, 3, 5, 6, and 7.

24           (2) The village of Kohler.

1           (3) That part of the city of Sheboygan comprising wards 1, 2, 3, 5, 6, 9, 10, 11,  
2           12, 13, 14, 15, and 16.

3           (4) That part of the city of Sheboygan Falls comprising wards 1, 2, 3, 5, 6, 7,  
4           8, 9, and 10.

5           **4.27 Twenty-seventh assembly district.** All of the following territory  
6           constitutes the 27th assembly district:

7           (1) CALUMET COUNTY. That part of Calumet County consisting of all of the  
8           following:

9           (a) The town of New Holstein.

10          (b) The city of New Holstein.

11          (c) That part of the city of Kiel located in the county.

12          (2) MANITOWOC COUNTY. That part of Manitowoc County consisting of all of the  
13          following:

14          (a) The towns of Centerville, Meeme, and Schleswig.

15          (b) The village of Cleveland.

16          (c) That part of the city of Kiel located in the county.

17          (3) SHEBOYGAN COUNTY. That part of Sheboygan County consisting of all of the  
18          following:

19          (a) The towns of Herman, Lima, Mosel, Plymouth, Rhine, Russell, Sheboygan  
20          Falls, and Wilson.

21          (b) That part of the town of Lyndon comprising ward 1.

22          (c) That part of the town of Sheboygan comprising ward 4.

23          (d) The villages of Elkhart Lake, Glenbeulah, Howards Grove, and Waldo.

24          (e) The city of Plymouth.

25          (f) That part of the city of Sheboygan comprising wards 4, 7, and 8.



1 (g) That part of the city of Sheboygan Falls comprising ward 4.

2 **4.28 Twenty-eighth assembly district.** All of the following territory  
3 constitutes the 28th assembly district:

4 (1) **WHOLE COUNTY.** Burnett County.

5 (2) **POLK COUNTY.** That part of Polk County consisting of all of the following:

6 (a) The towns of Alden, Apple River, Balsam Lake, Black Brook, Bone Lake,  
7 Clam Falls, Clear Lake, Eureka, Farmington, Garfield, Georgetown, Laketown,  
8 Lincoln, Lorain, Luck, McKinley, Milltown, Osceola, St. Croix Falls, Sterling, and  
9 West Sweden.

10 (b) The villages of Balsam Lake, Centuria, Clear Lake, Dresser, Frederic, Luck,  
11 Milltown, and Osceola.

12 (c) The cities of Amery and St. Croix Falls.

13 **4.29 Twenty-ninth assembly district.** All of the following territory  
14 constitutes the 29th assembly district:

15 (1) **DUNN COUNTY.** That part of Dunn County consisting of all of the following:

16 (a) The towns of Dunn, Eau Galle, Lucas, Menomonie, and Weston.

17 (b) The city of Menomonie.

18 (2) **PIERCE COUNTY.** That part of Pierce County consisting of all of the following:

19 (a) The towns of Diamond Bluff, Ellsworth, El Paso, Gilman, Hartland,  
20 Isabelle, Maiden Rock, Martell, River Falls, Rock Elm, Salem, Spring Lake, Trenton,  
21 Trimbelle, and Union.

22 (b) The villages of Bay City, Ellsworth, Elmwood, Maiden Rock, and Plum City.

23 (c) That part of the village of Spring Valley located in the county.

24 (d) That part of the city of River Falls located in the county.

1           (3) ST. CROIX COUNTY. That part of St. Croix County consisting of all of the  
2 following:

3           (a) That part of the village of Spring Valley located in the county.

4           (b) That part of the city of River Falls located in the county.

5           **4.30 Thirtieth assembly district.** All of the following territory constitutes  
6 the 30th assembly district:

7           (1) PIERCE COUNTY. That part of Pierce County consisting of all of the following:

8           (a) The towns of Clifton and Oak Grove.

9           (b) The city of Prescott.

10          (2) ST. CROIX COUNTY. That part of St. Croix County consisting of all of the  
11 following:

12          (a) The towns of Cylon, Erin Prairie, Hudson, Kinnickinnic, Richmond, St.  
13 Joseph, Somerset, Stanton, Star Prairie, Troy, and Warren.

14          (b) The villages of Deer Park, North Hudson, Roberts, Somerset, and Star  
15 Prairie.

16          (c) The cities of Hudson and New Richmond.

17          **4.31 Thirty-first assembly district.** All of the following territory constitutes  
18 the 31st assembly district:

19          (1) OZAUKEE COUNTY. That part of Ozaukee County consisting of all of the  
20 following:

21          (a) That part of the town of Grafton comprising wards 5 and 6.

22          (b) The village of Thiensville.

23          (c) That part of the city of Mequon comprising wards 1, 2, 3, 4, 5, 6, 7, 8, 9, 10,  
24 11, 12, 13, 14, 16, 18, 19, 20, and 21.

1           (2) WASHINGTON COUNTY. That part of Washington County consisting of all of  
2 the following:

3           (a) The town of Germantown.

4           (b) The village of Germantown.

5           (c) That part of the city of Milwaukee located in the county.

6           (3) WAUKESHA COUNTY. That part of Waukesha County consisting of all of the  
7 following:

8           (a) That part of the village of Lannon comprising ward 1.

9           (b) That part of the village of Menomonee Falls comprising wards 1, 2, 3, 4, 9,  
10 10, 11, 12, 16, and 17.

11           **4.32 Thirty-second assembly district.** All of the following territory  
12 constitutes the 32nd assembly district:

13           (1) WASHINGTON COUNTY. That part of Washington County consisting of the  
14 towns of Erin and Richfield.

15           (2) WAUKESHA COUNTY. That part of Waukesha County consisting of all of the  
16 following:

17           (a) The town of Merton.

18           (b) That part of the town of Delafield comprising wards 1, 3, 4, 5, and 6.

19           (c) That part of the town of Lisbon comprising wards 1, 5, 6, 7, 8, 9, 10, and 12.

20           (d) The villages of Chenequa, Hartland, Merton, and Nashotah.

21           (e) That part of the village of Pewaukee comprising wards 1, 2, 3, 4, 6, 8, and  
22 9.

23           (f) That part of the city of Delafield comprising ward 1.

24           (g) That part of the city of Pewaukee comprising wards 3, 4, 6, and 8.

1           **4.33 Thirty-third assembly district.** All of the following territory in  
2           Waukesha County constitutes the 33rd assembly district:

- 3           (1) That part of the town of Brookfield comprising wards 3, 4, and 9.  
4           (2) That part of the town of Lisbon comprising wards 2, 3, 4, and 11.  
5           (3) The village of Sussex.  
6           (4) That part of the village of Lannon comprising ward 2.  
7           (5) That part of the village of Menomonee Falls comprising wards 18, 19, 20,  
8           21, 24, 25, 26, 27, 28, and 29.  
9           (6) That part of the village of Pewaukee comprising wards 5 and 7.  
10          (7) That part of the city of Brookfield comprising wards 3, 4, 5, 6, 7, 8, 10, 11,  
11          12, 13, 14, 15, 16, and 17.  
12          (8) That part of the city of Pewaukee comprising wards 1, 2, 9, and 10.

13           **4.34 Thirty-fourth assembly district.** All of the following territory  
14           constitutes the 34th assembly district:

- 15          (1) WHOLE COUNTY. Vilas County.  
16          (2) LINCOLN COUNTY. That part of Lincoln County consisting of all of the  
17          following:  
18           (a) The towns of Birch, Bradley, Harrison, King, Skanawan, Somo, Tomahawk,  
19          and Wilson.  
20           (b) The city of Tomahawk.  
21          (3) ONEIDA COUNTY. That part of Oneida County consisting of the towns of  
22          Cassian, Hazelhurst, Lake Tomahawk, Little Rice, Lynne, Minocqua, Newbold,  
23          Nokomis, Piehl, Pine Lake, Stella, Sugar Camp, Three Lakes, Woodboro, and  
24          Woodruff.

1           **4.35 Thirty-fifth assembly district.** All of the following territory constitutes  
2 the 35th assembly district:

3           (1) **WHOLE COUNTY.** Langlade County.

4           (2) **LINCOLN COUNTY.** That part of Lincoln County consisting of all of the  
5 following:

6           (a) The towns of Corning, Harding, Merrill, Pine River, Rock Falls, Russell,  
7 Schley, and Scott.

8           (b) The city of Merrill.

9           (3) **MARATHON COUNTY.** That part of Marathon County consisting of all of the  
10 following:

11           (a) The towns of Elderon, Franzen, Harrison, Hewitt, Norrie, and Plover.

12           (b) The villages of Elderon and Hatley.

13           (c) That part of the village of Birnamwood located in the county.

14           (4) **SHAWANO COUNTY.** That part of Shawano County consisting of all of the  
15 following:

16           (a) The towns of Almon, Aniwa, Bartelme, Birnamwood, Fairbanks, Germania,  
17 Hutchins, Morris, and Wittenberg.

18           (b) The villages of Aniwa, Bowler, Eland, Mattoon, Tigerton, and Wittenberg.

19           (c) That part of the village of Birnamwood located in the county.

20           **4.36 Thirty-sixth assembly district.** All of the following territory  
21 constitutes the 36th assembly district:

22           (1) **WHOLE COUNTIES.** Florence County, Forest County, and Menominee County.

23           (2) **MARINETTE COUNTY.** That part of Marinette County consisting of all of the  
24 following:

1 (a) The towns of Amberg, Athelstane, Beecher, Dunbar, Goodman, Middle  
2 Inlet, Niagara, Pembine, Silver Cliff, Stephenson, and Wausaukee.

3 (b) The villages of Crivitz and Wausaukee.

4 (c) The city of Niagara.

5 (3) OCONTO COUNTY. That part of Oconto County consisting of the towns of Doty,  
6 Lakewood, Mountain, Riverview, and Townsend.

7 (4) ONEIDA COUNTY. That part of Oneida County consisting of all of the  
8 following:

9 (a) The towns of Crescent, Enterprise, Monico, Pelican, and Schoepke.

10 (b) The city of Rhinelander.

11 (5) SHAWANO COUNTY. That part of Shawano County consisting of all of the  
12 following:

13 (a) The town of Red Springs.

14 (b) The village of Gresham.

15 **4.37 Thirty-seventh assembly district.** All of the following territory  
16 constitutes the 37th assembly district:

17 (1) DODGE COUNTY. That part of Dodge County consisting of all of the following:

18 (a) The towns of Calamus, Clyman, Elba, Emmet, Lowell, Portland, Shields,  
19 and Westford.

20 (b) The villages of Clyman, Lowell, and Reeseville.

21 (c) That part of the village of Randolph located in the county.

22 (d) That part of the city of Columbus located in the county.

23 (2) JEFFERSON COUNTY. That part of Jefferson County consisting of all of the  
24 following:

1 (a) The towns of Aztalan, Jefferson, Koshkonong, Lake Mills, Milford,  
2 Oakland, Sumner, and Waterloo.

3 (b) That part of the town of Watertown comprising ward 1.

4 (c) That part of the village of Cambridge located in the county.

5 (d) The cities of Fort Atkinson, Jefferson, Lake Mills, and Waterloo.

6 **4.38 Thirty-eighth assembly district.** All of the following territory  
7 constitutes the 38th assembly district:

8 (1) DODGE COUNTY. That part of Dodge County consisting of all of the following:

9 (a) The towns of Ashippun, Hustisford, Lebanon, and Rubicon.

10 (b) The villages of Hustisford and Neosho.

11 (c) That part of the city of Hartford located in the county.

12 (d) That part of the city of Watertown located in the county.

13 (2) JEFFERSON COUNTY. That part of Jefferson County consisting of all of the  
14 following:

15 (a) The town of Ixonia.

16 (b) That part of the town of Watertown comprising ward 2.

17 (c) That part of the city of Watertown located in the county.

18 (3) WAUKESHA COUNTY. That part of Waukesha County consisting of all of the  
19 following:

20 (a) The town of Oconomowoc.

21 (b) The village of Lac La Belle.

22 (c) The city of Oconomowoc.

23 **4.39 Thirty-ninth assembly district.** All of the following territory  
24 constitutes the 39th assembly district:

25 (1) DODGE COUNTY. That part of Dodge County consisting of all of the following:

1 (a) The towns of Beaver Dam, Burnett, Chester, Hubbard, Leroy, Lomira, Oak  
2 Grove, Theresa, and Williamstown.

3 (b) The villages of Brownsville, Iron Ridge, Kekoskee, Lomira, and Theresa.

4 (c) The cities of Beaver Dam, Horicon, Juneau, and Mayville.

5 (d) That part of the city of Waupun located in the county.

6 (2) FOND DU LAC COUNTY. That part of Fond du Lac County consisting of all of  
7 the following:

8 (a) The towns of Byron and Eden.

9 (b) The village of Eden.

10 **4.40 Fortieth assembly district.** All of the following territory constitutes the  
11 40th assembly district:

12 (1) OUTAGAMIE COUNTY. That part of Outagamie County consisting of the village  
13 of Bear Creek.

14 (2) SHAWANO COUNTY. That part of Shawano County consisting of all of the  
15 following:

16 (a) The towns of Grant, Herman, Pella, and Seneca.

17 (b) That part of the city of Marion located in the county.

18 (3) WAUPACA COUNTY. That part of Waupaca County consisting of all of the  
19 following:

20 (a) The towns of Bear Creek, Caledonia, Dayton, Dupont, Farmington,  
21 Fremont, Harrison, Helvetia, Iola, Larrabee, Lebanon, Lind, Little Wolf, Mukwa,  
22 Royalton, St. Lawrence, Scandinavia, Union, Waupaca, Weyauwega, and Wyoming.

23 (b) The villages of Big Falls, Fremont, Iola, Ogdensburg, and Scandinavia.

24 (c) The cities of Clintonville, Manawa, Waupaca, and Weyauwega.

25 (d) That part of the city of Marion located in the county.



1 (e) That part of the city of New London located in the county.

2 **4.41 Forty-first assembly district.** All of the following territory constitutes  
3 the 41st assembly district:

4 (1) WHOLE COUNTY. Green Lake County.

5 (2) FOND DU LAC COUNTY. That part of Fond du Lac County consisting of all of  
6 the following:

7 (a) The towns of Alto, Metomen, and Ripon.

8 (b) The villages of Brandon and Fairwater.

9 (c) The city of Ripon.

10 (3) WAUSHARA COUNTY. That part of Waushara County consisting of all of the  
11 following:

12 (a) The towns of Aurora, Bloomfield, Coloma, Dakota, Deerfield, Hancock,  
13 Leon, Marion, Mount Morris, Oasis, Poysippi, Richford, Rose, Saxeville,  
14 Springwater, Warren, and Wautoma.

15 (b) The villages of Coloma, Hancock, Lohrville, Redgranite, and Wild Rose.

16 (c) The city of Wautoma.

17 (d) That part of the city of Berlin located in the county.

18 (4) WINNEBAGO COUNTY. That part of Winnebago County consisting of the towns  
19 of Nepeuskun and Poygan.

20 **4.42 Forty-second assembly district.** All of the following territory  
21 constitutes the 42nd assembly district:

22 (1) WHOLE COUNTY. Marquette County.

23 (2) COLUMBIA COUNTY. That part of Columbia County consisting of all of the  
24 following:

1 (a) The towns of Columbus, Courtland, Fort Winnebago, Fountain Prairie,  
2 Lewiston, Marcellon, Newport, Pacific, Randolph, Scott, and Springvale.

3 (b) That part of the town of Wyocena comprising wards 2 and 3.

4 (c) The villages of Cambria, Fall River, Friesland, Pardeeville, and Wyocena.

5 (d) That part of the village of Randolph located in the county.

6 (e) The city of Portage.

7 (f) That part of the city of Columbus located in the county.

8 (g) That part of the city of Wisconsin Dells located in the county.

9 **(3) DODGE COUNTY.** That part of Dodge County consisting of all of the following:

10 (a) The towns of Fox Lake and Trenton.

11 (b) The city of Fox Lake.

12 **4.43 Forty-third assembly district.** All of the following territory constitutes  
13 the 43rd assembly district:

14 **(1) DANE COUNTY.** That part of Dane County consisting of that part of the village  
15 of Brooklyn located in the county.

16 **(2) GREEN COUNTY.** That part of Green County consisting of all of the following:

17 (a) The towns of Albany, Brooklyn, Decatur, and Spring Grove.

18 (b) The village of Albany.

19 (c) That part of the village of Brooklyn located in the county.

20 (d) The city of Brodhead.

21 **(3) ROCK COUNTY.** That part of Rock County consisting of all of the following:

22 (a) The towns of Avon, Center, Fulton, Harmony, Janesville, Johnstown, Lima,  
23 Magnolia, Milton, Newark, Plymouth, Porter, Spring Valley, and Union.

24 (b) The villages of Footville and Orfordville.

25 (c) The cities of Evansville and Milton.

1 (d) That part of the city of Janesville comprising wards 11, 18, and 25.

2 (e) That part of the city of Edgerton located in the county.

3 **4.44 Forty-fourth assembly district.** All of the following territory in Rock  
4 County constitutes the 44th assembly district:

5 (1) The towns of Bradford and La Prairie.

6 (2) That part of the town of Rock comprising ward 4.

7 (3) That part of the city of Janesville comprising wards 1, 2, 3, 4, 5, 6, 7, 8, 9,  
8 10, 12, 13, 14, 15, 16, 17, 19, 20, 22, 23, and 24.

9 **4.45 Forty-fifth assembly district.** All of the following territory in Rock  
10 County constitutes the 45th assembly district:

11 (1) The towns of Beloit, Clinton, and Turtle.

12 (2) That part of the town of Rock comprising wards 1, 2, 3, 5, 6, and 7.

13 (3) The village of Clinton.

14 (4) The city of Beloit.

15 (5) That part of the city of Janesville comprising ward 21.

16 **4.46 Forty-sixth assembly district.** All of the following territory in Dane  
17 County constitutes the 46th assembly district:

18 (1) The town of Burke.

19 (2) That part of the town of Blooming Grove comprising ward 1.

20 (3) That part of the town of Sun Prairie comprising ward 3.

21 (4) That part of the town of Windsor comprising wards 4, 5, and 6.

22 (5) That part of the village of DeForest comprising ward 10.

23 (6) The city of Sun Prairie.

24 (7) That part of the city of Madison comprising wards 8, 9, 11, 12, 15, 16, 17,  
25 18, 19, 20, 33, and 34.

1           **4.47 Forty-seventh assembly district.** All of the following territory  
2 constitutes the 47th assembly district:

3           **(1) COLUMBIA COUNTY.** That part of Columbia County consisting of all of the  
4 following:

5           (a) The towns of Arlington, Hampden, Leeds, Lowville, and Otsego.

6           (b) That part of the town of Wyocena comprising ward 1.

7           (c) The villages of Arlington, Doylestown, Poynette, and Rio.

8           **(2) DANE COUNTY.** That part of Dane County consisting of all of the following:

9           (a) The towns of Bristol, Cottage Grove, Deerfield, Medina, and York.

10          (b) That part of the town of Blooming Grove comprising wards 2 and 3.

11          (c) That part of the town of Sun Prairie comprising wards 1 and 2.

12          (d) That part of the town of Vienna comprising ward 2.

13          (e) That part of the town of Windsor comprising wards 1, 2, 3, and 7.

14          (f) The villages of Cottage Grove, Deerfield, and Marshall.

15          (g) That part of the village of DeForest comprising wards 1, 2, 3, 4, 5, 6, 7, and  
16 8.

17          (h) That part of the city of Madison comprising wards 2, 3, 4, 5, 6, and 7.

18           **4.48 Forty-eighth assembly district.** All of the following territory in Dane  
19 County constitutes the 48th assembly district:

20           **(1)** The towns of Albion, Christiana, Dunkirk, Dunn, Pleasant Springs, and  
21 Rutland.

22           **(2)** That part of the town of Madison comprising ward 11.

23           **(3)** The villages of McFarland and Rockdale.

24           **(4)** That part of the village of Cambridge located in the county.

25           **(5)** The cities of Monona and Stoughton.

1           (6) That part of the city of Madison comprising wards 1, 10, 54, 55, and 56.

2           (7) That part of the city of Edgerton located in the county.

3           **4.49 Forty-ninth assembly district.** All of the following territory  
4 constitutes the 49th assembly district:

5           (1) **WHOLE COUNTY.** Grant County.

6           (2) **IOWA COUNTY.** That part of Iowa County consisting of all of the following:

7           (a) That part of the village of Livingston located in the county.

8           (b) That part of the village of Montfort located in the county.

9           (c) That part of the village of Muscoda located in the county.

10          (3) **LAFAYETTE COUNTY.** That part of Lafayette County consisting of all of the  
11 following:

12          (a) That part of the village of Hazel Green located in the county.

13          (b) That part of the city of Cuba City located in the county.

14          (4) **RICHLAND COUNTY.** That part of Richland County consisting of all of the  
15 following:

16          (a) The towns of Akan, Dayton, Eagle, Forest, Richwood, and Sylvan.

17          (b) The village of Boaz.

18          (c) That part of the village of Viola located in the county.

19          **4.50 Fiftieth assembly district.** All of the following territory constitutes the  
20 50th assembly district:

21          (1) **JUNEAU COUNTY.** That part of Juneau County consisting of all of th  
22 following:

23          (a) The towns of Lemonweir, Lindina, Lisbon, Plymouth, Seven Mile Cree  
24 Summit, and Wonewoc.

25          (b) The villages of Union Center and Wonewoc.

1 (c) The cities of Elroy, Mauston, and New Lisbon.

2 (2) SAUK COUNTY. That part of Sauk County consisting of all of the following:

3 (a) The towns of Baraboo, Dellona, Delton, Excelsior, Fairfield, Freedom,  
4 Greenfield, Ironton, La Valle, Reedsburg, Westfield, Winfield, and Woodland.

5 (b) The villages of Ironton, Lake Delton, La Valle, Lime Ridge, Loganville,  
6 North Freedom, Rock Springs, and West Baraboo.

7 (c) That part of the village of Cazenovia located in the county.

8 (d) The cities of Baraboo and Reedsburg.

9 (e) That part of the city of Wisconsin Dells located in the county.

10 (3) VERNON COUNTY. That part of Vernon County consisting of all of the  
11 following:

12 (a) The town of Hillsboro.

13 (b) The city of Hillsboro.

14 **4.51 Fifty-first assembly district.** All of the following territory constitutes  
15 the 51st assembly district:

16 (1) IOWA COUNTY. That part of Iowa County consisting of all of the following:

17 (a) The towns of Clyde, Dodgeville, Eden, Highland, Linden, Mifflin, Mineral  
18 Point, Pulaski, and Wyoming.

19 (b) The villages of Avoca, Cobb, Highland, Linden, and Rewey.

20 (c) The cities of Dodgeville and Mineral Point.

21 (2) LAFAYETTE COUNTY. That part of Lafayette County consisting of all of the  
22 following:

23 (a) The towns of Argyle, Belmont, Benton, Blanchard, Darlington, Elk Grove,  
24 Fayette, Gratiot, Kendall, Lamont, Monticello, New Diggings, Seymour, Shullsburg,  
25 Wayne, White Oak Springs, Willow Springs, and Wiota.

1 (b) The villages of Argyle, Belmont, Benton, Gratiot, and South Wayne.

2 (c) That part of the village of Blanchardville located in the county.

3 (d) The cities of Darlington and Shullsburg.

4 (3) RICHLAND COUNTY. That part of Richland County consisting of all of the  
5 following:

6 (a) The towns of Bloom, Buena Vista, Henrietta, Ithaca, Marshall, Orion,  
7 Richland, Rockbridge, Westford, and Willow.

8 (b) The villages of Lone Rock and Yuba.

9 (c) That part of the village of Cazenovia located in the county.

10 (d) The city of Richland Center.

11 (4) SAUK COUNTY. That part of Sauk County consisting of all of the following:

12 (a) The towns of Bear Creek, Franklin, Spring Green, and Washington.

13 (b) The villages of Plain and Spring Green.

14 (5) VERNON COUNTY. That part of Vernon County consisting of the towns of  
15 Forest, Greenwood, Union, and Whitestown.

16 **4.52 Fifty-second assembly district.** All of the following territory in Fond  
17 du Lac County constitutes the 52nd assembly district:

18 (1) The towns of Fond du Lac and Friendship.

19 (2) That part of the town of Taycheedah comprising wards 1, 3, 4, and 5.

20 (3) The village of North Fond du Lac.

21 (4) The city of Fond du Lac.

22 **4.53 Fifty-third assembly district.** All of the following territory constitutes  
23 the 53rd assembly district:

24 (1) FOND DU LAC COUNTY. That part of Fond du Lac County consisting of all of  
25 the following:

1 (a) The towns of Eldorado, Lamartine, Oakfield, Rosendale, Springvale, and  
2 Waupun.

3 (b) The villages of Oakfield and Rosendale.

4 (c) That part of the city of Waupun located in the county.

5 (2) OUTAGAMIE COUNTY. That part of Outagamie County consisting of the town  
6 of Dale.

7 (3) WINNEBAGO COUNTY. That part of Winnebago County consisting of all of the  
8 following:

9 (a) The towns of Black Wolf, Clayton, Nekimi, Omro, Rushford, Utica,  
10 Winchester, Winneconne, and Wolf River.

11 (b) That part of the town of Algoma comprising wards 1, 2, 3, 4, 5, 6, 7, 9, and  
12 10.

13 (c) That part of the town of Oshkosh comprising wards 1, 2, 3, and 4.

14 (d) The village of Winneconne.

15 (e) The city of Omro.

16 (f) That part of the city of Oshkosh comprising wards 5, 6, 7, 28, 29, and 30.

17 **4.54 Fifty-fourth assembly district.** All of the following territory in  
18 Winnebago County constitutes the 54th assembly district:

19 (1) That part of the town of Algoma comprising wards 8, 11, and 12.

20 (2) That part of the town of Oshkosh comprising wards 5 and 6.

21 (3) That part of the city of Oshkosh comprising wards 1, 2, 3, 4, 8, 9, 10, 11, 12,  
22 13, 14, 15, 16, 17, 18, 19, 20, 21, 22, 23, 24, 25, 26, 27, 31, 32, and 33.

23 **4.55 Fifty-fifth assembly district.** All of the following territory in  
24 Winnebago County constitutes the 55th assembly district:

25 (1) The towns of Neenah and Vinland.



1           (2) That part of the town of Menasha comprising wards 1, 2, 3, 4, 5, 7, 8, 9, 12,  
2 and 13.

3           (3) The city of Neenah.

4           (4) That part of the city of Menasha comprising wards 1, 2, 3, 4, 5, 6, 7, 9, 10,  
5 and 12.

6           **4.56 Fifty-sixth assembly district.** All of the following territory constitutes  
7 the 56th assembly district:

8           (1) OUTAGAMIE COUNTY. That part of Outagamie County consisting of all of the  
9 following:

10           (a) The towns of Black Creek, Bovina, Center, Deer Creek, Ellington, Grand  
11 Chute, Greenville, Hortonia, Liberty, Maine, and Maple Creek.

12           (b) The villages of Black Creek, Hortonville, and Shiocton.

13           (c) That part of the city of New London located in the county.

14           (2) SHAWANO COUNTY. That part of Shawano County consisting of the towns of  
15 Belle Plaine, Navarino, Richmond, and Wescott.

16           (3) WAUPACA COUNTY. That part of Waupaca County consisting of all of the  
17 following:

18           (a) The town of Matteson.

19           (b) The village of Embarrass.

20           (4) WINNEBAGO COUNTY. That part of Winnebago County consisting of that part  
21 of the town of Menasha comprising ward 6.

22           **4.57 Fifty-seventh assembly district.** All of the following territory  
23 constitutes the 57th assembly district:

1           (1) OUTAGAMIE COUNTY. That part of Outagamie County consisting of that part  
2 of the city of Appleton comprising wards 1, 2, 3, 4, 5, 8, 15, 16, 17, 18, 19, 20, 21, 22,  
3 23, 24, 25, 26, 27, 28, 29, 30, 31, 32, 33, 34, 35, 36, and 37.

4           (2) WINNEBAGO COUNTY. That part of Winnebago County consisting of all of the  
5 following:

6           (a) That part of the town of Menasha comprising wards 10 and 11.

7           (b) That part of the city of Appleton comprising wards 38, 39, and 49.

8           (c) That part of the city of Menasha comprising wards 8 and 13.

9           **4.58 Fifty-eighth assembly district.** All of the following territory  
10 constitutes the 58th assembly district:

11           (1) OZAUKEE COUNTY. That part of Ozaukee County consisting of all of the  
12 following:

13           (a) The town of Cedarburg.

14           (b) That part of the town of Grafton comprising ward 7.

15           (c) That part of the village of Grafton comprising wards 7, 8, 9, 10, and 11.

16           (d) The city of Cedarburg.

17           (2) WASHINGTON COUNTY. That part of Washington County consisting of all of  
18 the following:

19           (a) The towns of Hartford, Jackson, and Polk.

20           (b) That part of the town of Trenton comprising wards 1, 2, 3, and 4.

21           (c) The villages of Jackson and Slinger.

22           (d) That part of the city of Hartford located in the county.

23           **4.59 Fifty-ninth assembly district.** All of the following territory constitutes  
24 the 59th assembly district:

1           (1) DODGE COUNTY. That part of Dodge County consisting of the town of  
2 Herman.

3           (2) FOND DU LAC COUNTY. That part of Fond du Lac County consisting of the  
4 town of Ashford.

5           (3) WASHINGTON COUNTY. That part of Washington County consisting of all of  
6 the following:

7           (a) The towns of Addison, Barton, Farmington, Kewaskum, Wayne, and West  
8 Bend.

9           (b) That part of the town of Trenton comprising wards 5, 6, and 7.

10          (c) The village of Kewaskum.

11          (d) That part of the village of Newburg located in the county.

12          (e) The city of West Bend.

13          **4.60 Sixtieth assembly district.** All of the following territory constitutes the  
14 60th assembly district:

15          (1) FOND DU LAC COUNTY. That part of Fond du Lac County consisting of all of  
16 the following:

17          (a) The town of Auburn.

18          (b) The village of Campbellsport.

19          (2) OZAUKEE COUNTY. That part of Ozaukee County consisting of all of the  
20 following:

21          (a) The towns of Belgium, Fredonia, Port Washington, and Saukville.

22          (b) That part of the town of Grafton comprising wards 1, 2, 3, and 4.

23          (c) The villages of Belgium, Fredonia, and Saukville.

24          (d) That part of the village of Grafton comprising wards 1, 2, 3, 4, 5, 6, 12, and

25          13.

1 (e) That part of the village of Newburg located in the county.

2 (f) The city of Port Washington.

3 (3) SHEBOYGAN COUNTY. That part of Sheboygan County consisting of all of the  
4 following:

5 (a) The towns of Holland, Mitchell, Scott, and Sherman.

6 (b) That part of the town of Lyndon comprising ward 2.

7 (c) The villages of Adell, Cascade, Cedar Grove, Oostburg, and Random Lake.

8 **4.61 Sixty-first assembly district.** All of the following territory in Racine  
9 County constitutes the 61st assembly district:

10 (1) That part of the town of Caledonia comprising wards 8, 9, and 19.

11 (2) That part of the town of Mount Pleasant comprising wards 5, 22, and 23.

12 (3) The villages of North Bay and Wind Point.

13 (4) That part of the city of Racine comprising wards 1, 2, 3, 4, 5, 6, 7, 8, 9, 10,  
14 11, 12, 13, 14, 15, 17, 18, 19, 20, 33, and 34.

15 **4.62 Sixty-second assembly district.** All of the following territory  
16 constitutes the 62nd assembly district:

17 (1) KENOSHA COUNTY. That part of Kenosha County consisting of that part of  
18 the town of Somers comprising wards 5, 6, 7, 8, and 12.

19 (2) RACINE COUNTY. That part of Racine County consisting of all of the following:

20 (a) That part of the town of Mount Pleasant comprising wards 1, 4, 11, 17, 18,  
21 19, 20, and 21.

22 (b) The villages of Elmwood Park and Sturtevant.

23 (c) That part of the city of Racine comprising wards 16, 21, 22, 23, 24, 25, 26,  
24 27, 28, 29, 30, 31, and 32.

1           **4.63 Sixty-third assembly district.** All of the following territory constitutes  
2 the 63rd assembly district:

3           (1) **KENOSHA COUNTY.** That part of Kenosha County consisting of that part of  
4 the town of Somers comprising ward 4.

5           (2) **RACINE COUNTY.** That part of Racine County consisting of all of the following:

6           (a) The towns of Dover, Raymond, and Yorkville.

7           (b) That part of the town of Burlington comprising wards 1, 3, 4, 5, 6, and 7.

8           (c) That part of the town of Caledonia comprising wards 1, 2, 3, 4, 5, 6, 7, 10,  
9 11, 12, 13, 14, 15, 16, 17, 18, 20, and 21.

10           (d) That part of the town of Mount Pleasant comprising wards 2, 3, 6, 7, 8, 9,  
11 10, 12, 13, 14, 15, and 16.

12           (e) That part of the town of Rochester comprising wards 1, 2, and 3.

13           (f) The villages of Rochester and Union Grove.

14           **4.64 Sixty-fourth assembly district.** All of the following territory in  
15 Kenosha County constitutes the 64th assembly district:

16           (1) That part of the town of Somers comprising wards 2 and 9.

17           (2) That part of the village of Pleasant Prairie comprising wards 12 and 13.

18           (3) That part of the city of Kenosha comprising wards 1, 2, 3, 7, 8, 9, 10, 11, 12,  
19 13, 19, 20, 21, 29, 31, 32, 33, and 34.

20           **4.65 Sixty-fifth assembly district.** All of the following territory in Kenosha  
21 County constitutes the 65th assembly district:

22           (1) That part of the village of Pleasant Prairie comprising wards 1, 2, 3, 4, 5,  
23 6, 7, 8, 9, and 10.

24           (2) That part of the city of Kenosha comprising wards 4, 5, 6, 14, 15, 16, 17, 18,  
25 22, 23, 24, 25, 26, 27, 28, and 30.

1           **4.66 Sixty-sixth assembly district.** All of the following territory constitutes  
2 the 66th assembly district:

3           **(1) KENOSHA COUNTY.** That part of Kenosha County consisting of all of the  
4 following:

5           (a) The towns of Brighton, Bristol, Paris, Randall, Salem, and Wheatland.

6           (b) That part of the town of Somers comprising wards 1, 3, 10, and 11.

7           (c) The villages of Paddock Lake, Silver Lake, and Twin Lakes.

8           (d) That part of the village of Pleasant Prairie comprising ward 11.

9           (e) That part of the village of Genoa City located in the county.

10          **(2) RACINE COUNTY.** That part of Racine County consisting of that part of the  
11 town of Burlington comprising wards 10, 11, and 12.

12          **(3) WALWORTH COUNTY.** That part of Walworth County consisting of all of the  
13 following:

14          (a) The town of Bloomfield.

15          (b) That part of the town of Linn comprising ward 4.

16          (c) That part of the town of Lyons comprising ward 6.

17          (d) That part of the village of Genoa City located in the county.

18          (e) The city of Lake Geneva.

19          **4.67 Sixty-seventh assembly district.** All of the following territory  
20 constitutes the 67th assembly district:

21          **(1) BARRON COUNTY.** That part of Barron County consisting of that part of the  
22 village of New Auburn located in the county.

23          **(2) CHIPPEWA COUNTY.** That part of Chippewa County consisting of all of the  
24 following:

1           (a) The towns of Anson, Auburn, Birch Creek, Bloomer, Cleveland, Cooks  
2 Valley, Eagle Point, Howard, Sampson, Tilden, Wheaton, and Woodmohr.

3           (b) That part of the town of Lafayette comprising wards 1, 2, and 7.

4           (c) The city of Bloomer.

5           **(3) DUNN COUNTY.** That part of Dunn County consisting of all of the following:

6           (a) The towns of Colfax, Elk Mound, Grant, Hay River, New Haven, Otter  
7 Creek, Peru, Red Cedar, Rock Creek, Sand Creek, Sheridan, Sherman, Spring Brook,  
8 Stanton, Tainter, Tiffany, and Wilson.

9           (b) The villages of Boyceville, Colfax, Downing, Elk Mound, Knapp, Ridgeland,  
10 and Wheeler.

11           **(4) EAU CLAIRE COUNTY.** That part of Eau Claire County consisting of the town  
12 of Union.

13           **(5) ST. CROIX COUNTY.** That part of St. Croix County consisting of all of the  
14 following:

15           (a) The towns of Baldwin, Cady, Eau Galle, Emerald, Forest, Glenwood,  
16 Hammond, Pleasant Valley, Rush River, and Springfield.

17           (b) The villages of Baldwin, Hammond, Wilson, and Woodville.

18           (c) The city of Glenwood City.

19           **4.68 Sixty-eighth assembly district.** All of the following territory  
20 constitutes the 68th assembly district:

21           **(1) CLARK COUNTY.** That part of Clark County consisting of all of the following:

22           (a) The towns of Dewhurst, Grant, Levis, Mentor, Pine Valley, Sherwood, and  
23 Washburn.

24           (b) The city of Neillsville.

1           (2) JACKSON COUNTY. That part of Jackson County consisting of all of the  
2 following:

3           (a) The towns of Adams, Alma, Bear Bluff, Brockway, City Point, Cleveland,  
4 Garden Valley, Garfield, Hixton, Irving, Knapp, Komensky, Manchester, Melrose,  
5 Millston, North Bend, and Northfield.

6           (b) The villages of Alma Center, Hixton, Melrose, and Merrilan.

7           (3) JUNEAU COUNTY. That part of Juneau County consisting of all of the  
8 following:

9           (a) The towns of Armenia, Clearfield, Cutler, Finley, Fountain, Germantown,  
10 Kingston, Necedah, and Orange.

11           (b) The villages of Camp Douglas, Hustler, and Necedah.

12           (4) MONROE COUNTY. That part of Monroe County consisting of all of the  
13 following:

14           (a) The towns of Adrian, Angelo, Byron, Clifton, Glendale, Grant, Greenfield,  
15 Lafayette, La Grange, Lincoln, Little Falls, New Lyme, Oakdale, Ridgeville, Scott,  
16 Sheldon, Tomah, Wellington, Wells, and Wilton.

17           (b) The villages of Kendall, Norwalk, Oakdale, Warrens, Wilton, and Wyeville.

18           (c) The city of Tomah.

19           (5) VERNON COUNTY. That part of Vernon County consisting of the village of  
20 Ontario.

21           (6) WOOD COUNTY. That part of Wood County consisting of the towns of Cary,  
22 Hiles, and Remington.

23           **4.69 Sixty-ninth assembly district.** All of the following territory constitutes  
24 the 69th assembly district:



1           (1) CHIPPEWA COUNTY. That part of Chippewa County consisting of all of the  
2 following:

3           (a) The towns of Arthur, Colburn, Delmar, Edson, Goetz, and Sigel.

4           (b) The villages of Boyd and Cadott.

5           (c) The city of Stanley.

6           (2) CLARK COUNTY. That part of Clark County consisting of all of the following:

7           (a) The towns of Beaver, Butler, Colby, Eaton, Foster, Fremont, Green Grove,  
8 Hendren, Hewett, Hixon, Hoard, Longwood, Loyal, Lynn, Mayville, Mead, Reseburg,  
9 Seif, Sherman, Thorp, Unity, Warner, Weston, Withee, Worden, and York.

10          (b) The villages of Curtiss, Granton, and Withee.

11          (c) That part of the village of Dorchester located in the county.

12          (d) That part of the village of Unity located in the county.

13          (e) The cities of Greenwood, Loyal, Owen, and Thorp.

14          (f) That part of the city of Abbotsford located in the county.

15          (g) That part of the city of Colby located in the county.

16          (3) EAU CLAIRE COUNTY. That part of Eau Claire County consisting of all of the  
17 following:

18          (a) The towns of Fairchild, Ludington, and Wilson.

19          (b) That part of the town of Bridge Creek comprising ward 2.

20          (c) The village of Fairchild.

21          (d) The city of Augusta.

22          (4) MARATHON COUNTY. That part of Marathon County consisting of all of the  
23 following:

24          (a) The towns of Brighton, Day, Eau Pleine, Frankfort, Hull, McMillan,  
25 Spencer, and Wien.

1 (b) The villages of Fenwood, Spencer, and Stratford.

2 (c) That part of the village of Unity located in the county.

3 (d) That part of the city of Colby located in the county.

4 (5) WOOD COUNTY. That part of Wood County consisting of the towns of Lincoln  
5 and Rock.

6 **4.70 Seventieth assembly district.** All of the following territory constitutes  
7 the 70th assembly district:

8 (1) MARATHON COUNTY. That part of Marathon County consisting of that part  
9 of the city of Marshfield located in the county.

10 (2) PORTAGE COUNTY. That part of Portage County consisting of all of the  
11 following:

12 (a) The towns of Alban, Carson, Dewey, Eau Pleine, Hull, Linwood, New Hope,  
13 and Sharon.

14 (b) The villages of Junction City and Rosholt.

15 (c) That part of the village of Milladore located in the county.

16 (d) That part of the city of Stevens Point comprising wards 7, 8, 16, and 17.

17 (3) WOOD COUNTY. That part of Wood County consisting of all of the following:

18 (a) The towns of Arpin, Auburndale, Cameron, Cranmoor, Dexter, Hansen,  
19 Marshfield, Milladore, Port Edwards, Richfield, Rudolph, Seneca, Sherry, Sigel, and  
20 Wood.

21 (b) The villages of Arpin, Auburndale, Hewitt, Rudolph, and Vesper.

22 (c) That part of the village of Milladore located in the county.

23 (d) The city of Pittsville.

24 (e) That part of the city of Marshfield located in the county.

1           **4.71 Seventy-first assembly district.** All of the following territory  
2 constitutes the 71st assembly district:

3           (1) PORTAGE COUNTY. That part of Portage County consisting of all of the  
4 following:

5           (a) The towns of Almond, Amherst, Belmont, Buena Vista, Grant, Lanark, Pine  
6 Grove, Plover, and Stockton.

7           (b) The villages of Almond, Amherst, Amherst Junction, Nelsonville, Park  
8 Ridge, Plover, and Whiting.

9           (c) That part of the city of Stevens Point comprising wards 1, 2, 3, 4, 5, 6, 9, 10,  
10 11, 12, 13, 14, 15, 18, 19, 20, 21, and 22.

11           (2) WAUSHARA COUNTY. That part of Waushara County consisting of all of the  
12 following:

13           (a) The town of Plainfield.

14           (b) The village of Plainfield.

15           (3) WOOD COUNTY. That part of Wood County consisting of all of the following:

16           (a) That part of the town of Grand Rapids comprising wards 1, 2, 11, 12, and  
17 13.

18           (b) The village of Biron.

19           **4.72 Seventy-second assembly district.** All of the following territory  
20 constitutes the 72nd assembly district:

21           (1) WHOLE COUNTY. Adams County.

22           (2) JUNEAU COUNTY. That part of Juneau County consisting of all of the  
23 following:

24           (a) The towns of Kildare, Lyndon, and Marion.

25           (b) The village of Lyndon Station.

1           **(3) WOOD COUNTY.** That part of Wood County consisting of all of the following:

2           (a) The town of Saratoga.

3           (b) That part of the town of Grand Rapids comprising wards 3, 4, 5, 6, 7, 8, 9,  
4 and 10.

5           (c) The village of Port Edwards.

6           (d) The cities of Nekoosa and Wisconsin Rapids.

7           **4.73 Seventy-third assembly district.** All of the following territory  
8 constitutes the 73rd assembly district:

9           **(1) WHOLE COUNTY.** Douglas County.

10          **(2) BAYFIELD COUNTY.** That part of Bayfield County consisting of the town of  
11 Barnes.

12          **(3) WASHBURN COUNTY.** That part of Washburn County consisting of all of the  
13 following:

14          (a) The towns of Bass Lake, Brooklyn, Casey, Chicog, Crystal, Evergreen, Frog  
15 Creek, Gull Lake, Minong, Spooner, Springbrook, Stinnett, Stone Lake, and Trego.

16          (b) The village of Minong.

17          (c) The city of Spooner.

18          **4.74 Seventy-fourth assembly district.** All of the following territory  
19 constitutes the 74th assembly district:

20          **(1) WHOLE COUNTIES.** Ashland County, Iron County, and Sawyer County.

21          **(2) BAYFIELD COUNTY.** That part of Bayfield County consisting of all of the  
22 following:

23          (a) The towns of Barksdale, Bayfield, Bayview, Bell, Cable, Clover, Delta,  
24 Drummond, Eileen, Grandview, Hughes, Iron River, Kelly, Keystone, Lincoln,

1 Mason, Namakagon, Orienta, Oulu, Pilsen, Port Wing, Russell, Tripp, and  
2 Washburn.

3 (b) The village of Mason.

4 (c) The cities of Bayfield and Washburn.

5 **4.75 Seventy-fifth assembly district.** All of the following territory  
6 constitutes the 75th assembly district:

7 (1) BARRON COUNTY. That part of Barron County consisting of all of the  
8 following:

9 (a) The towns of Almena, Arland, Barron, Bear Lake, Cedar Lake, Chetek,  
10 Clinton, Crystal Lake, Cumberland, Dallas, Dovre, Doyle, Lakeland, Maple Grove,  
11 Maple Plain, Oak Grove, Prairie Farm, Prairie Lake, Rice Lake, Sioux Creek,  
12 Stanford, Stanley, Sumner, Turtle Lake, and Vance Creek.

13 (b) The villages of Almna, Cameron, Dallas, Haugen, and Prairie Farm.

14 (c) That part of the village of Turtle Lake located in the county.

15 (d) The cities of Barron, Chetek, Cumberland, and Rice Lake.

16 (2) CHIPPEWA COUNTY. That part of Chippewa County consisting of that part  
17 of the village of New Auburn located in the county.

18 (3) POLK COUNTY. That part of Polk County consisting of all of the following:

19 (a) The towns of Beaver, Clayton, and Johnstown.

20 (b) The village of Clayton.

21 (c) That part of the village of Turtle Lake located in the county.

22 (4) WASHBURN COUNTY. That part of Washburn County consisting of all of the  
23 following:

24 (a) The towns of Barronett, Bashaw, Beaver Brook, Birchwood, Long Lake,  
25 Madge, and Sarona.

1 (b) The village of Birchwood.

2 (c) The city of Shell Lake.

3 **4.76 Seventy-sixth assembly district.** All of the following territory in Dane  
4 County constitutes the 76th assembly district:

5 (1) That part of the town of Madison comprising wards 2, 3, and 4.

6 (2) That part of the town of Middleton comprising wards 4 and 5.

7 (3) That part of the town of Verona comprising ward 2.

8 (4) That part of the city of Madison comprising wards 50, 58, 59, 60, 65, 66, 67,  
9 68, 69, 84, 85, 86, 87, 88, 89, 90, 91, 92, 93, 94, 95, 96, 97, 98, and 99.

10 **4.77 Seventy-seventh assembly district.** All of the following territory in  
11 Dane County constitutes the 77th assembly district:

12 (1) That part of the town of Middleton comprising wards 1, 2, and 3.

13 (2) The village of Shorewood Hills.

14 (3) That part of the city of Madison comprising wards 42, 46, 47, 48, 61, 62, 63,  
15 64, 70, 71, 72, 73, 74, 75, 76, 77, 78, 79, 80, 81, 82, and 83.

16 **4.78 Seventy-eighth assembly district.** All of the following territory in  
17 Dane County constitutes the 78th assembly district:

18 (1) That part of the town of Madison comprising wards 5, 6, 7, 8, 9, and 10.

19 (2) The city of Fitchburg.

20 (3) That part of the city of Madison comprising wards 35, 36, 39, 40, 41, 43, 44,  
21 45, 49, 51, 52, 53, and 57.

22 **4.79 Seventy-ninth assembly district.** All of the following territory  
23 constitutes the 79th assembly district:

24 (1) DANE COUNTY. That part of Dane County consisting of all of the following:

25 (a) The towns of Montrose, Oregon, Perry, Primrose, and Springdale.

1 (b) That part of the town of Verona comprising wards 1 and 3.

2 (c) The village of Oregon.

3 (d) That part of the village of Belleville located in the county.

4 (e) The city of Verona.

5 **(2) GREEN COUNTY.** That part of Green County consisting of all of the following:

6 (a) The towns of Adams, Cadiz, Clarno, Exeter, Jefferson, Jordan, Monroe,  
7 Mount Pleasant, New Glarus, Sylvester, Washington, and York.

8 (b) The villages of Browntown, Monticello, and New Glarus.

9 (c) That part of the village of Belleville located in the county.

10 (d) The city of Monroe.

11 **(3) IOWA COUNTY.** That part of Iowa County consisting of all of the following:

12 (a) The towns of Brigham, Moscow, Ridgeway, and Waldwick.

13 (b) The villages of Barneveld, Hollandale, and Ridgeway.

14 (c) That part of the village of Blanchardville located in the county.

15 **4.80 Eightieth assembly district.** All of the following territory constitutes  
16 the 80th assembly district:

17 **(1) COLUMBIA COUNTY.** That part of Columbia County consisting of all of the  
18 following:

19 (a) The towns of Caledonia, Dekorra, Lodi, and West Point.

20 (b) The city of Lodi.

21 **(2) DANE COUNTY.** That part of Dane County consisting of all of the following:

22 (a) The towns of Berry, Black Earth, Blue Mounds, Cross Plains, Dane,  
23 Mazomanie, Roxbury, Springfield, and Vermont.

24 (b) That part of the town of Vienna comprising ward 1.

1 (c) The villages of Black Earth, Blue Mounds, Cross Plains, Dane, Mazomanie,  
2 and Mount Horeb.

3 (d) That part of the city of Middleton comprising wards 1, 2, and 5.

4 (3) IOWA COUNTY. That part of Iowa County consisting of all of the following:

5 (a) The town of Arena.

6 (b) The village of Arena.

7 (4) SAUK COUNTY. That part of Sauk County consisting of all of the following:

8 (a) The towns of Honey Creek, Merrimac, Prairie du Sac, Sumpter, and Troy.

9 (b) The villages of Merrimac, Prairie du Sac, and Sauk City.

10 **4.81 Eighty-first assembly district.** All of the following territory in Dane  
11 County constitutes the 81st assembly district:

12 (1) The town of Westport.

13 (2) That part of the town of Madison comprising ward 1.

14 (3) The villages of Maple Bluff and Waunakee.

15 (4) That part of the city of Madison comprising wards 13, 14, 21, 22, 23, 24, 25,  
16 26, 27, 28, 29, 30, 31, 32, 37, and 38.

17 (5) That part of the city of Middleton comprising wards 3, 4, 6, 7, 8, and 9.

18 **4.82 Eighty-second assembly district.** All of the following territory in  
19 Waukesha County constitutes the 82nd assembly district:

20 (1) That part of the town of Brookfield comprising wards 1, 2, 5, 6, 8, and 10.

21 (2) That part of the town of Genesee comprising ward 8.

22 (3) That part of the town of Waukesha comprising wards 1, 2, 3, 6, 7, 8, 9, 10,  
23 11, and 12.

24 (4) That part of the city of Brookfield comprising wards 19, 20, and 21.



1           (5) That part of the city of New Berlin comprising wards 1, 2, 3, 4, 5, 6, 7, 8, 9,  
2           10, 11, 18, 19, 20, 21, 22, 23, 24, and 25.

3           (6) That part of the city of Waukesha comprising wards 34, 35, 36, 37, and 38.

4           **4.83 Eighty-third assembly district.** All of the following territory  
5           constitutes the 83rd assembly district:

6           (1) RACINE COUNTY. That part of Racine County consisting of all of the following:

7           (a) The towns of Norway and Waterford.

8           (b) That part of the town of Burlington comprising wards 2, 8, and 9.

9           (c) That part of the town of Rochester comprising wards 4 and 5.

10          (d) The village of Waterford.

11          (e) That part of the city of Burlington located in the county.

12          (2) WALWORTH COUNTY. That part of Walworth County consisting of all of the  
13          following:

14          (a) The towns of Lafayette, Spring Prairie, and Troy.

15          (b) That part of the town of East Troy comprising wards 1, 2, 3, 5, and 6.

16          (c) That part of the town of Lyons comprising wards 1, 2, 3, 4, and 5.

17          (d) The village of East Troy.

18          (e) That part of the city of Elkhorn comprising wards 1, 2, 3, 4, 5, 6, 7, 8, 9, 10,  
19          and 11.

20          (f) That part of the city of Burlington located in the county.

21          (3) WAUKESHA COUNTY. That part of Waukesha County consisting of that part  
22          of the town of Mukwonago comprising ward 3.

23          **4.84 Eighty-fourth assembly district.** All of the following territory  
24          constitutes the 84th assembly district:

1           (1) WALWORTH COUNTY. That part of Walworth County consisting of all of the  
2 following:

3           (a) That part of the town of East Troy comprising ward 4.

4           (b) That part of the village of Mukwonago located in the county.

5           (2) WAUKESHA COUNTY. That part of Waukesha County consisting of all of the  
6 following:

7           (a) The town of Vernon.

8           (b) That part of the town of Genesee comprising wards 1, 6, and 7.

9           (c) That part of the town of Mukwonago comprising wards 1, 2, 4, 5, 6, 7, 8, 9,  
10 and 10.

11           (d) The villages of Big Bend and North Prairie.

12           (e) That part of the village of Mukwonago located in the county.

13           (f) That part of the city of Muskego comprising wards 1, 2, 3, 4, 5, 6, 7, 8, 9, 10,  
14 11, 12, 13, 14, 15, and 16.

15           (g) That part of the city of New Berlin comprising wards 12, 13, 14, 15, 16, 17,  
16 and 26.

17           **4.85 Eighty-fifth assembly district.** All of the following territory in  
18 Marathon County constitutes the 85th assembly district:

19           (1) The towns of Maine, Texas, Wausau, and Weston.

20           (2) That part of the town of Rib Mountain comprising wards 2, 3, and 9.

21           (3) The villages of Brokaw and Rothschild.

22           (4) The cities of Schofield and Wausau.

23           **4.86 Eighty-sixth assembly district.** All of the following territory in  
24 Marathon County constitutes the 86th assembly district:

1           (1) The towns of Bergen, Berlin, Bern, Bevent, Cassel, Cleveland, Easton,  
2 Emmet, Green Valley, Guenther, Halsey, Hamburg, Holton, Johnson, Knowlton,  
3 Kronenwetter, Marathon, Mosinee, Reid, Rib Falls, Rietbrock, Ringle, and Stettin.

4           (2) That part of the town of Rib Mountain comprising wards 1, 4, 5, 6, 7, 8, and  
5 10.

6           (3) The villages of Athens, Edgar, Marathon City, and Weston.

7           (4) That part of the village of Dorchester located in the county.

8           (5) The city of Mosinee.

9           (6) That part of the city of Abbotsford located in the county.

10          **4.87 Eighty-seventh assembly district.** All of the following territory  
11 constitutes the 87th assembly district:

12           (1) WHOLE COUNTIES. Price County, Rusk County, and Taylor County.

13           (2) CHIPPEWA COUNTY. That part of Chippewa County consisting of all of the  
14 following:

15           (a) The towns of Estella, Lake Holcombe, and Ruby.

16           (b) The city of Cornell.

17          **4.88 Eighty-eighth assembly district.** All of the following territory in  
18 Brown County constitutes the 88th assembly district:

19           (1) That part of the town of Bellevue comprising ward 4.

20           (2) That part of the town of Scott comprising ward 2.

21           (3) That part of the city of Green Bay comprising wards 1, 2, 3, 4, 5, 6, 7, 8, 9,  
22 10, 11, 12, 13, 14, 15, 16, 17, 18, 19, 20, 21, 22, 23, 24, 25, and 26.

23          **4.89 Eighty-ninth assembly district.** All of the following territory  
24 constitutes the 89th assembly district:

25           (1) BROWN COUNTY. That part of Brown County consisting of all of the following:

1 (a) The towns of Pittsfield and Suamico.

2 (b) That part of the village of Howard comprising wards 1, 5, 6, 8, 10, 11, 12,  
3 13, 14, 15, and 16.

4 (c) That part of the village of Pulaski located in the county.

5 (2) MARINETTE COUNTY. That part of Marinette County consisting of all of the  
6 following:

7 (a) The town of Peshtigo.

8 (b) The cities of Marinette and Peshtigo.

9 (3) OCONTO COUNTY. That part of Oconto County consisting of all of the  
10 following:

11 (a) The towns of Little River, Little Suamico, Oconto, and Pensaukee.

12 (b) That part of the village of Pulaski located in the county.

13 (c) The city of Oconto.

14 (4) SHAWANO COUNTY. That part of Shawano County consisting of that part of  
15 the village of Pulaski located in the county.

16 **4.90 Ninetieth assembly district.** All of the following territory in Brown  
17 County constitutes the 90th assembly district:

18 (1) That part of the village of Ashwaubenon comprising wards 1, 2, 3, 4, 5, and  
19 6.

20 (2) That part of the village of Howard comprising wards 2, 3, and 4.

21 (3) That part of the city of De Pere comprising wards 8 and 9.

22 (4) That part of the city of Green Bay comprising wards 27, 28, 29, 30, 31, 32,  
23 33, 34, 35, 36, 37, 38, 39, 40, 41, 42, 43, and 45.

24 **4.91 Ninety-first assembly district.** All of the following territory  
25 constitutes the 91st assembly district:

1           (1) **WHOLE COUNTIES.** Buffalo County, Pepin County, and Trempealeau County.

2           (2) **JACKSON COUNTY.** That part of Jackson County consisting of all of the  
3 following:

4           (a) The towns of Albion, Curran, Franklin, and Springfield.

5           (b) The village of Taylor.

6           (c) The city of Black River Falls.

7           **4.92 Ninety-second assembly district.** All of the following territory  
8 constitutes the 92nd assembly district:

9           (1) **CHIPPEWA COUNTY.** That part of Chippewa County consisting of all of the  
10 following:

11           (a) The town of Hallie.

12           (b) That part of the town of Lafayette comprising wards 3, 4, 5, and 6.

13           (c) The city of Chippewa Falls.

14           (d) That part of the city of Eau Claire located in the county.

15           (2) **EAU CLAIRE COUNTY.** That part of Eau Claire County consisting of all of the  
16 following:

17           (a) The town of Seymour.

18           (b) That part of the city of Eau Claire comprising wards 1, 7, 8, 9, 10, 11, 12,  
19 13, 14, 19, 22, 23, 29, 34, 35, 36, and 37.

20           **4.93 Ninety-third assembly district.** All of the following territory in Eau  
21 Claire County constitutes the 93rd assembly district:

22           (1) The towns of Brunswick, Clear Creek, Drammen, Lincoln, Otter Creek,  
23 Pleasant Valley, and Washington.

24           (2) That part of the town of Bridge Creek comprising ward 1.

25           (3) The village of Fall Creek.

1 (4) The city of Altoona.

2 (5) That part of the city of Eau Claire comprising wards 2, 3, 4, 5, 6, 15, 17, 18,  
3 20, 21, 25, 26, 27, 28, 30, 31, 32, 33, 38, and 39.

4 **4.94 Ninety-fourth assembly district.** All of the following territory  
5 constitutes the 94th assembly district:

6 (1) LA CROSSE COUNTY. That part of La Crosse County consisting of all of the  
7 following:

8 (a) The towns of Bangor, Barre, Burns, Farmington, Hamilton, Holland,  
9 Medary, and Onalaska.

10 (b) That part of the town of Campbell comprising wards 4 and 5.

11 (c) The villages of Bangor, Holmen, and West Salem.

12 (d) That part of the village of Rockland located in the county.

13 (e) The city of Onalaska.

14 (f) That part of the city of La Crosse comprising wards 1 and 2.

15 (2) MONROE COUNTY. That part of Monroe County consisting of that part of the  
16 town of Sparta comprising wards 2, 3, and 4.

17 **4.95 Ninety-fifth assembly district.** All of the following territory in La  
18 Crosse County constitutes the 95th assembly district:

19 (1) The towns of Greenfield and Shelby.

20 (2) That part of the town of Campbell comprising wards 1, 2, and 3.

21 (3) That part of the city of La Crosse comprising wards 3, 4, 5, 6, 7, 8, 9, 10, 11,  
22 12, 13, 14, 15, 16, and 17.

23 **4.96 Ninety-sixth assembly district.** All of the following territory  
24 constitutes the 96th assembly district:

25 (1) WHOLE COUNTY. Crawford County.

1           (2) LA CROSSE COUNTY. That part of La Crosse County consisting of the town  
2 of Washington.

3           (3) MONROE COUNTY. That part of Monroe County consisting of all of the  
4 following:

5           (a) The towns of Jefferson, Leon, and Portland.

6           (b) That part of the town of Sparta comprising ward 1.

7           (c) The villages of Cashton and Melvina.

8           (d) That part of the village of Rockland located in the county.

9           (e) The city of Sparta.

10          (4) VERNON COUNTY. That part of Vernon County consisting of all of the  
11 following:

12          (a) The towns of Bergen, Christiana, Clinton, Coon, Franklin, Genoa,  
13 Hamburg, Harmony, Jefferson, Kickapoo, Liberty, Stark, Sterling, Viroqua, Webster,  
14 and Wheatland.

15          (b) The villages of Chaseburg, Coon Valley, Genoa, La Farge, Readstown, and  
16 Stoddard.

17          (c) That part of the village of De Soto located in the county.

18          (d) That part of the village of Viola located in the county.

19          (e) The cities of Viroqua and Westby.

20          **4.97 Ninety-seventh assembly district.** All of the following territory in  
21 Waukesha County constitutes the 97th assembly district:

22          (1) That part of the town of Brookfield comprising ward 7.

23          (2) That part of the city of Waukesha comprising wards 1, 2, 3, 4, 5, 6, 7, 8, 9,  
24 10, 11, 12, 14, 15, 16, 17, 18, 19, 20, 21, 22, 23, 24, 25, 26, 27, 28, 29, 30, 31, and 32.

1           **4.98 Ninety-eighth assembly district.** All of the following territory  
2 constitutes the 98th assembly district:

3           **(1) JEFFERSON COUNTY.** That part of Jefferson County consisting of all of the  
4 following:

5           (a) The towns of Concord, Farmington, Hebron, Palmyra, and Sullivan.

6           (b) The villages of Johnson Creek, Palmyra, and Sullivan.

7           **(2) WALWORTH COUNTY.** That part of Walworth County consisting of the town  
8 of La Grange.

9           **(3) WAUKESHA COUNTY.** That part of Waukesha County consisting of all of the  
10 following:

11           (a) The towns of Eagle, Ottawa, and Summit.

12           (b) That part of the town of Delafield comprising wards 2, 7, 8, 9, 10, and 11.

13           (c) That part of the town of Genesee comprising wards 2, 3, 4, 5, 9, and 10.

14           (d) That part of the town of Waukesha comprising wards 4 and 5.

15           (e) The villages of Dousman, Eagle, Oconomowoc Lake, and Wales.

16           (f) That part of the city of Delafield comprising wards 2, 3, 4, 5, 6, and 7.

17           (g) That part of the city of Pewaukee comprising wards 5 and 7.

18           (h) That part of the city of Waukesha comprising wards 13 and 33.

19           **4.99 Ninety-ninth assembly district.** All of the following territory  
20 constitutes the 99th assembly district:

21           **(1) JEFFERSON COUNTY.** That part of Jefferson County consisting of all of the  
22 following:

23           (a) The town of Cold Spring.

24           (b) That part of the city of Whitewater located in the county.



1           (2) WALWORTH COUNTY. That part of Walworth County consisting of all of the  
2 following:

3           (a) The towns of Darien, Delavan, Geneva, Richmond, Sharon, Sugar Creek,  
4 Walworth, and Whitewater.

5           (b) That part of the town of Linn comprising wards 1, 2, 3, and 5.

6           (c) The villages of Darien, Fontana-on-Geneva Lake, Sharon, Walworth, and  
7 Williams Bay.

8           (d) The city of Delavan.

9           (e) That part of the city of Elkhorn comprising wards 12 and 13.

10          (f) That part of the city of Whitewater located in the county.

11          **SECTION 9.** 13.92 (1) (b) 3. e. of the statutes is created to read:

12          13.92 (1) (b) 3. e. After passage of any bill that, if enacted, would create  
13 legislative districts under ch. 4, in enrolling the bill for presentation to the governor  
14 for approval, the legislative reference bureau shall attach to the bill an appendix  
15 containing the population statistics for the legislative districts created under the bill;  
16 a statewide map of each type of legislative district created under the bill; a map of  
17 the legislative districts created under the bill that are in Milwaukee County; and, for  
18 any city, village, or town that, under the bill, is divided among 2 or more legislative  
19 districts, except a city or village located in more than one county if the district line  
20 follows the county line, a detail map illustrating the division of the city, village, or  
21 town among the legislative districts.

22          **SECTION 10. Initial applicability.**

23          (1) This act first applies, with respect to regular elections, to offices filled at the  
24 2002 general election.

1

(2) This act first applies, with respect to special or recall elections, to offices  
2 filled or contested concurrently with the 2002 general election.

3

(END)

2001 - 2002 LEGISLATURE  
**STATISTICS AND MAPS**

Appendix to: LRB-4940/Ord

PC:cjs:ch

Stays

**POPULATION STATISTICS**

<u>District</u>	<u>Population</u>	<u>Deviation</u>	<u>Pct. Dev.</u>	<u>Minority Population</u>	
				<u>Hispanic</u>	<u>Other</u>
Sen. Dist. 1	162,259	-277	-0.17	1,927	4,142
Asm. Dist. 1	54,056	-123	-0.23	449	805
Asm. Dist. 2	54,362	183	0.34	654	916
Asm. Dist. 3	53,841	-338	-0.62	824	2,421
Sen. Dist. 2	162,745	209	0.13	1,726	8,312
Asm. Dist. 4	54,416	237	0.44	667	3,882
Asm. Dist. 5	53,890	-289	-0.53	622	2,739
Asm. Dist. 6	54,439	260	0.48	437	1,691
Sen. Dist. 3	162,380	-156	-0.10	52,368	17,736
Asm. Dist. 7	54,022	-157	-0.29	4,109	5,089
Asm. Dist. 8	53,778	-401	-0.74	33,862	7,339
Asm. Dist. 9	54,580	401	0.74	14,397	5,308
Sen. Dist. 4	162,603	67	0.04	5,401	113,456
Asm. Dist. 10	54,436	257	0.47	2,394	39,410
Asm. Dist. 11	54,287	108	0.20	1,478	35,416
Asm. Dist. 12	53,880	-299	-0.55	1,529	38,630
Sen. Dist. 5	161,879	-657	-0.40	3,914	8,000
Asm. Dist. 13	54,238	59	0.11	1,266	3,025
Asm. Dist. 14	53,843	-336	-0.62	809	2,662
Asm. Dist. 15	53,798	-381	-0.70	1,839	2,313
Sen. Dist. 6	162,118	-418	-0.26	6,816	103,749
Asm. Dist. 16	53,995	-184	-0.34	2,545	40,253
Asm. Dist. 17	54,106	-73	-0.13	1,705	18,711
Asm. Dist. 18	54,017	-162	-0.30	2,566	44,785
Sen. Dist. 7	162,439	-97	-0.06	8,098	7,622
Asm. Dist. 19	54,380	201	0.37	2,511	2,429
Asm. Dist. 20	54,136	-43	-0.08	3,325	2,573
Asm. Dist. 21	53,923	-256	-0.47	2,262	2,620
Sen. Dist. 8	162,019	-517	-0.32	6,251	24,926
Asm. Dist. 22	54,112	-67	-0.12	972	3,724
Asm. Dist. 23	53,750	-429	-0.79	1,549	15,679
Asm. Dist. 24	54,157	-22	-0.04	3,730	5,523
Sen. Dist. 9	163,058	522	0.32	4,662	7,961
Asm. Dist. 25	54,438	259	0.48	1,078	2,470
Asm. Dist. 26	54,020	-159	-0.29	2,427	3,941
Asm. Dist. 27	54,600	421	0.78	1,157	1,550
Sen. Dist. 10	162,398	-138	-0.08	1,360	4,370
Asm. Dist. 28	54,236	57	0.11	435	1,718
Asm. Dist. 29	53,881	-298	-0.55	479	1,706
Asm. Dist. 30	54,281	102	0.19	446	946

<u>District</u>	<u>Population</u>	<u>Deviation</u>	<u>Pct. Dev.</u>	<u>Minority Population</u>	
				<u>Hispanic</u>	<u>Other</u>
Sen. Dist. 11	163,285	749	0.46	1,747	5,320
Asm. Dist. 31	54,520	341	0.63	617	2,110
Asm. Dist. 32	54,392	213	0.39	512	914
Asm. Dist. 33	54,373	194	0.36	618	2,296
Sen. Dist. 12	162,541	5	0.00	1,379	11,168
Asm. Dist. 34	54,103	-76	-0.14	441	2,777
Asm. Dist. 35	54,342	163	0.30	403	1,707
Asm. Dist. 36	54,096	-83	-0.15	535	6,684
Sen. Dist. 13	163,351	815	0.50	4,778	3,800
Asm. Dist. 37	54,324	145	0.27	1,833	869
Asm. Dist. 38	54,664	485	0.90	1,431	842
Asm. Dist. 39	54,363	184	0.34	1,514	2,089
Sen. Dist. 14	162,529	-7	-0.00	3,236	4,008
Asm. Dist. 40	53,951	-228	-0.42	753	821
Asm. Dist. 41	54,456	277	0.51	1,259	768
Asm. Dist. 42	54,122	-57	-0.11	1,224	2,419
Sen. Dist. 15	161,862	-674	-0.41	6,050	10,603
Asm. Dist. 43	53,757	-422	-0.78	879	1,024
Asm. Dist. 44	54,012	-167	-0.31	1,479	1,895
Asm. Dist. 45	54,093	-86	-0.16	3,692	7,684
Sen. Dist. 16	162,590	54	0.03	4,145	9,028
Asm. Dist. 46	53,718	-461	-0.85	1,732	4,391
Asm. Dist. 47	54,456	277	0.51	1,053	1,887
Asm. Dist. 48	54,416	237	0.44	1,360	2,750
Sen. Dist. 17	161,643	-893	-0.55	1,349	2,538
Asm. Dist. 49	53,863	-316	-0.58	327	802
Asm. Dist. 50	53,812	-367	-0.68	699	1,139
Asm. Dist. 51	53,968	-211	-0.39	323	597
Sen. Dist. 18	162,208	-328	-0.20	2,853	6,966
Asm. Dist. 52	54,267	88	0.16	1,377	2,210
Asm. Dist. 53	53,725	-454	-0.84	541	1,128
Asm. Dist. 54	54,216	37	0.07	935	3,628
Sen. Dist. 19	162,928	392	0.24	4,122	6,985
Asm. Dist. 55	54,147	-32	-0.06	1,184	1,525
Asm. Dist. 56	54,321	142	0.26	1,189	1,412
Asm. Dist. 57	54,460	281	0.52	1,749	4,048
Sen. Dist. 20	162,607	71	0.04	2,247	2,498
Asm. Dist. 58	54,286	107	0.20	731	737
Asm. Dist. 59	54,133	-46	-0.08	728	818
Asm. Dist. 60	54,188	9	0.02	788	943

<u>District</u>	<u>Population</u>	<u>Deviation</u>	<u>Pct. Dev.</u>	<u>Minority Population</u>	
				<u>Hispanic</u>	<u>Other</u>
Sen. Dist. 21	161,374	-1,162	-0.71	14,374	23,550
Asm. Dist. 61	53,756	-423	-0.78	8,891	14,518
Asm. Dist. 62	53,890	-289	-0.53	4,030	6,839
Asm. Dist. 63	53,728	-451	-0.83	1,453	2,193
Sen. Dist. 22	162,000	-536	-0.33	11,937	11,590
Asm. Dist. 64	54,052	-127	-0.23	4,995	5,783
Asm. Dist. 65	54,028	-151	-0.28	4,612	4,665
Asm. Dist. 66	53,920	-259	-0.48	2,330	1,142
Sen. Dist. 23	163,402	866	0.53	1,870	3,975
Asm. Dist. 67	54,078	-101	-0.19	271	799
Asm. Dist. 68	54,686	507	0.94	1,076	2,538
Asm. Dist. 69	54,638	459	0.85	523	638
Sen. Dist. 24	162,593	57	0.04	2,200	5,451
Asm. Dist. 70	54,282	103	0.19	491	1,536
Asm. Dist. 71	54,357	178	0.33	1,019	1,921
Asm. Dist. 72	53,954	-225	-0.42	690	1,994
Sen. Dist. 25	162,511	-25	-0.02	1,373	9,984
Asm. Dist. 73	54,111	-68	-0.13	414	2,180
Asm. Dist. 74	54,326	147	0.27	468	6,694
Asm. Dist. 75	54,074	-105	-0.19	491	1,110
Sen. Dist. 26	162,729	193	0.12	7,956	24,143
Asm. Dist. 76	54,478	299	0.55	2,149	7,037
Asm. Dist. 77	54,055	-124	-0.23	1,706	7,893
Asm. Dist. 78	54,196	17	0.03	4,101	9,213
Sen. Dist. 27	162,844	308	0.19	3,082	7,174
Asm. Dist. 79	54,232	53	0.10	424	870
Asm. Dist. 80	54,044	-135	-0.25	726	985
Asm. Dist. 81	54,568	389	0.72	1,932	5,319
Sen. Dist. 28	163,389	853	0.52	3,671	3,947
Asm. Dist. 82	54,547	368	0.68	1,363	2,200
Asm. Dist. 83	54,465	286	0.53	1,544	846
Asm. Dist. 84	54,377	198	0.37	764	901
Sen. Dist. 29	163,349	813	0.50	1,232	7,907
Asm. Dist. 85	54,586	407	0.75	490	5,710
Asm. Dist. 86	54,523	344	0.63	369	1,415
Asm. Dist. 87	54,240	61	0.11	373	782
Sen. Dist. 30	162,491	-45	-0.03	7,769	10,715
Asm. Dist. 88	54,261	82	0.15	5,712	4,582
Asm. Dist. 89	54,297	118	0.22	439	1,092
Asm. Dist. 90	53,933	-246	-0.45	1,618	5,041

<u>District</u>	<u>Population</u>	<u>Deviation</u>	<u>Pct. Dev.</u>	<u>Minority Population</u>	
				<u>Hispanic</u>	<u>Other</u>
Sen. Dist. 31	163,051	515	0.32	1,380	5,611
Asm. Dist. 91	54,509	330	0.61	403	752
Asm. Dist. 92	53,996	-183	-0.34	488	2,853
Asm. Dist. 93	54,546	367	0.68	489	2,006
Sen. Dist. 32	162,325	-211	-0.13	1,465	6,693
Asm. Dist. 94	53,793	-386	-0.71	396	1,929
Asm. Dist. 95	54,535	356	0.66	599	3,876
Asm. Dist. 96	53,997	-182	-0.34	470	888
Sen. Dist. 33	162,175	-361	-0.22	10,183	5,196
Asm. Dist. 97	53,732	-447	-0.83	4,902	2,644
Asm. Dist. 98	54,555	376	0.69	1,058	1,149
Asm. Dist. 99	53,888	-291	-0.54	4,223	1,403
TOTAL	5,363,675			192,921	489,124

**ASSEMBLY**

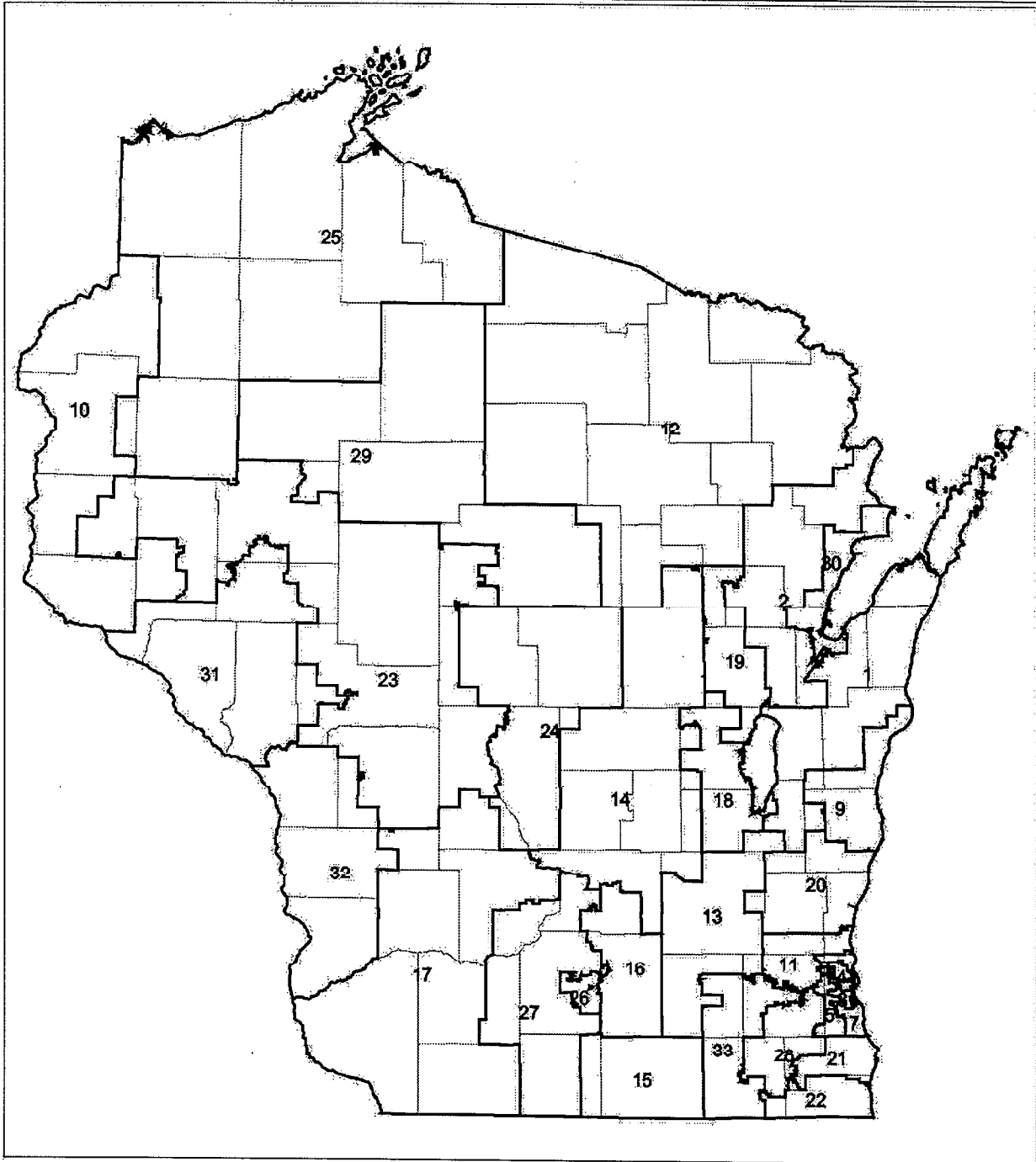
	Persons	Percent
Mean Deviation:	226	0.42
Largest Positive Deviation:	507	0.94
Largest Negative Deviation:	-461	-0.85
Overall Range in Deviation:	± 968	± 1.79

**SENATE**

	Persons	Percent
Mean Deviation:	394	0.24
Largest Positive Deviation:	866	0.53
Largest Negative Deviation:	-1,162	-0.71
Overall Range in Deviation:	± 2,028	± 1.25

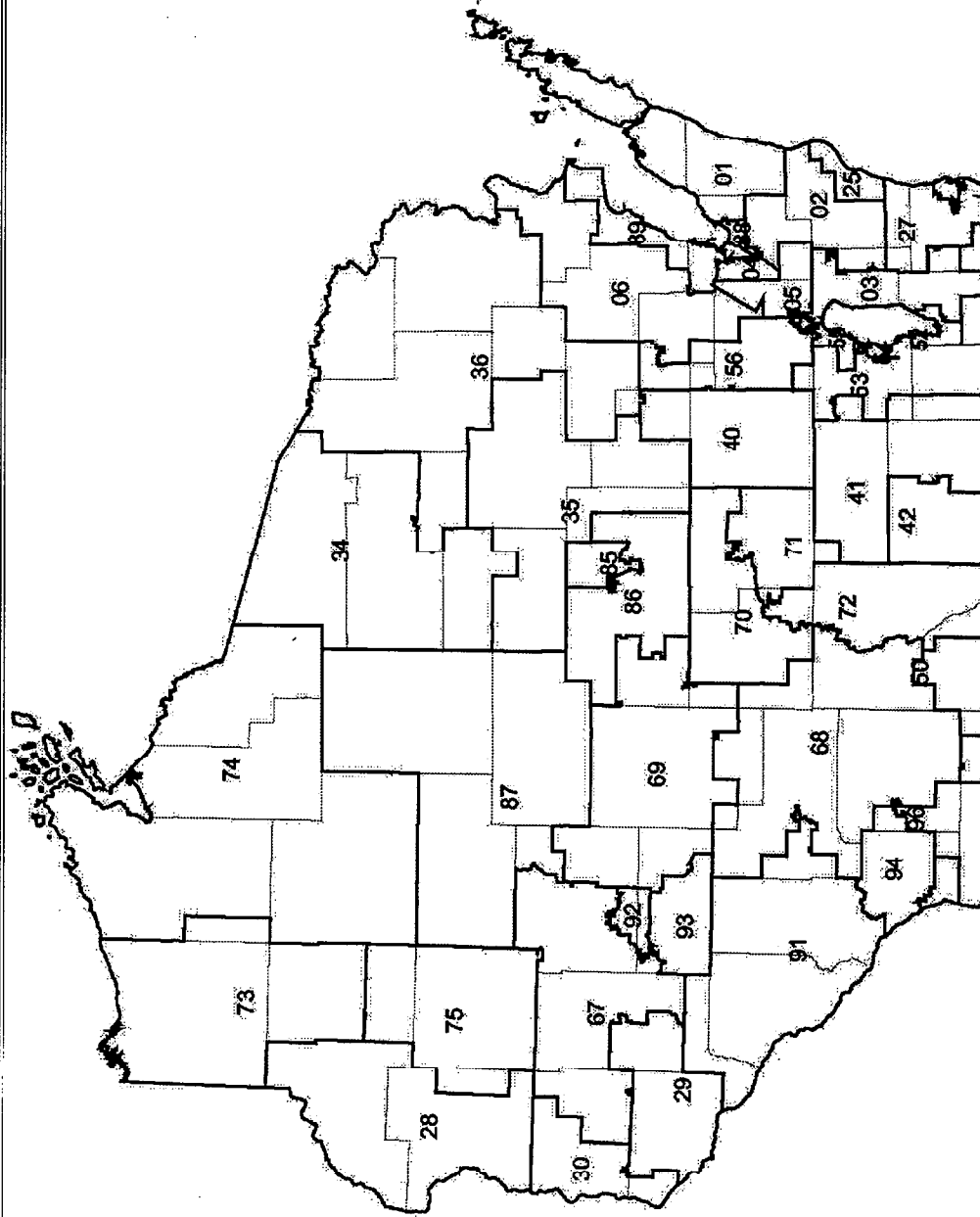
# STATE OF WISCONSIN

 Senate  
 Counties

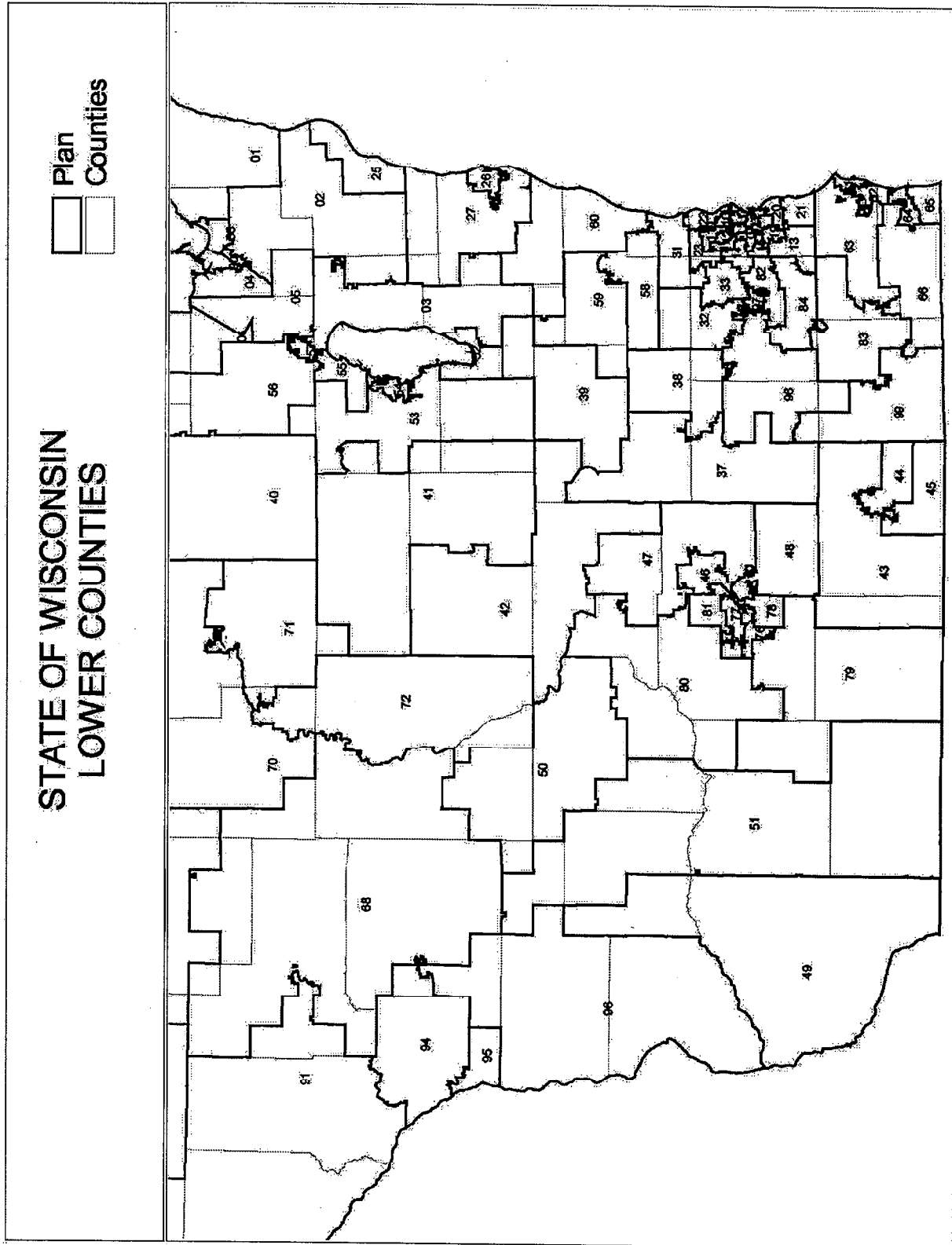


STATE OF WISCONSIN  
UPPER COUNTIES

Plan  
Counties

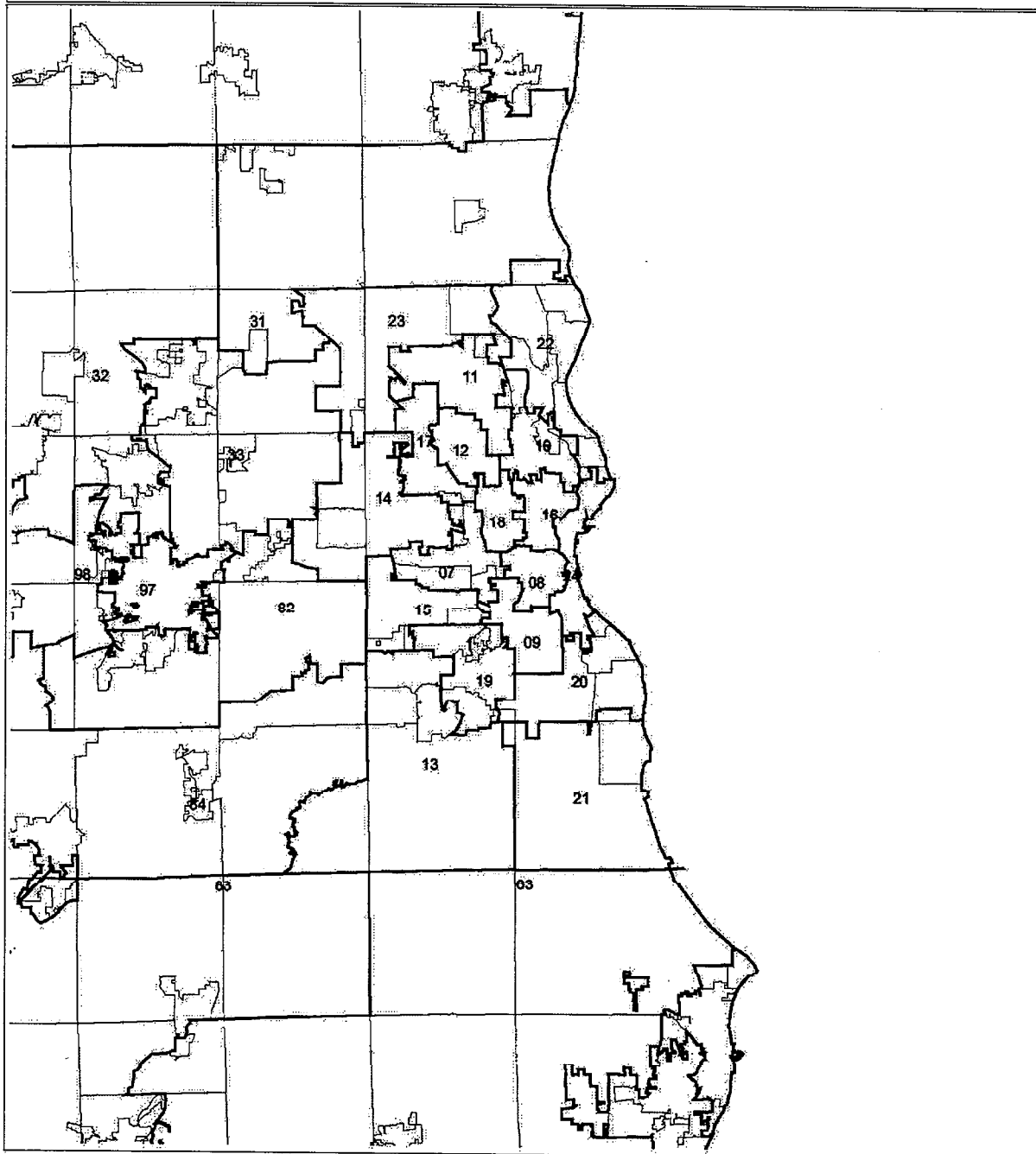


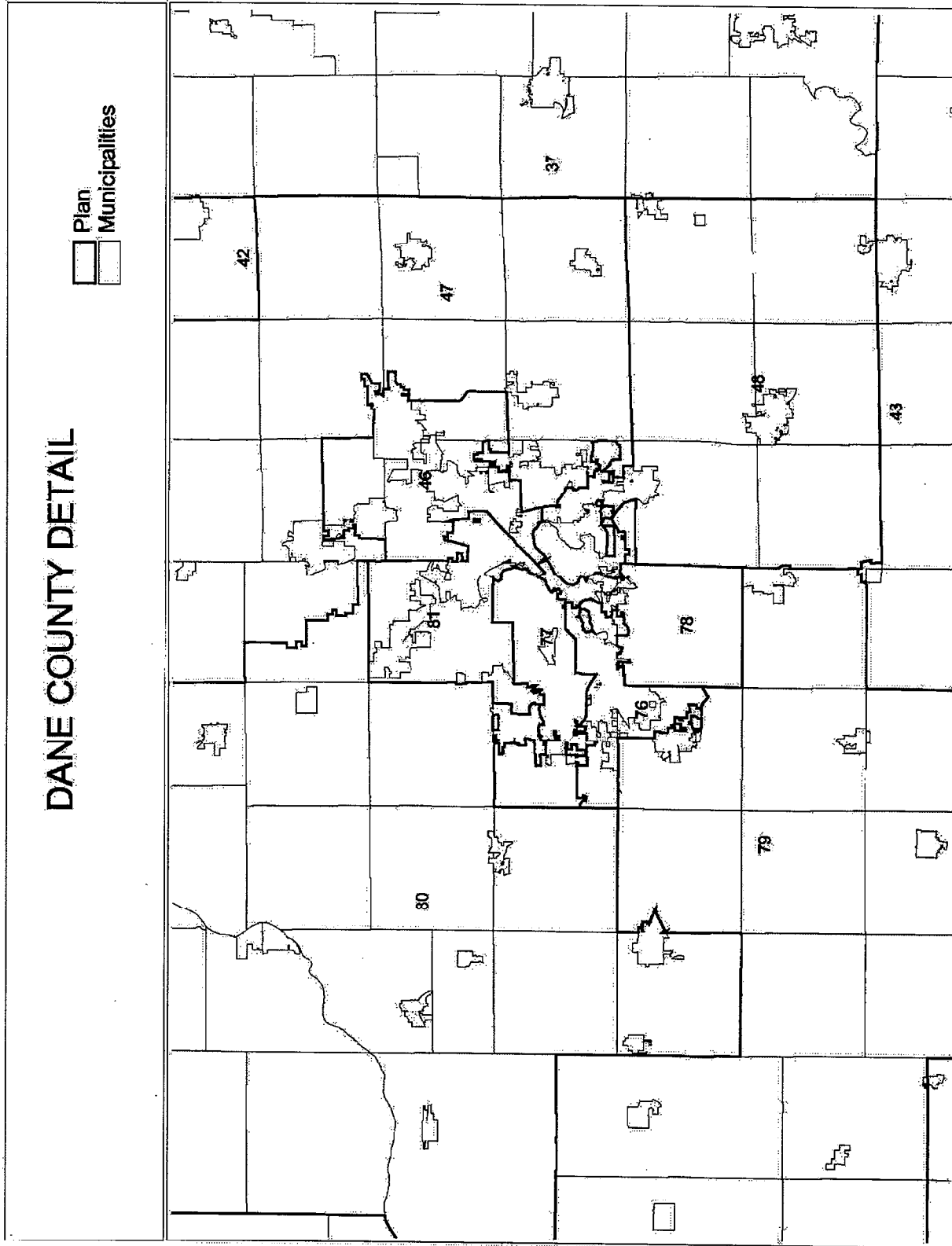




# MILWAUKEE COUNTY DETAIL

 Plan  
 Municipalities





## Emery, Lynn

---

**From:** Emery, Lynn  
**Sent:** Friday, February 22, 2002 4:25 PM  
**To:** Sen.Chvala  
**Subject:** LRB-4940/1 & 1rd (attached as requested)

Lynn Emery

Program Asst. (PH. 608-266-3561)  
(E-Mail: [lynn.emery@legis.state.wi.us](mailto:lynn.emery@legis.state.wi.us))

Legislative Reference Bureau - Legal Section - Front Office  
100 N. Hamilton Street - 5th Floor  
Madison, WI 53703

2/22/2002