

S 0355/P1

inserts to attachment

sub2

	dev
1	0.33%
1	0.01%
2	0.60%
3	0.39%
2	0.23%
4	-0.08%
5	0.28%
6	0.48%
3	0.16%
7	-0.50%
8	-0.74%
9	0.74%
4	0.21%
10	-0.58%
11	0.38%
12	-0.42%
5	0.07%
13	0.01%
14	-0.38%
15	0.17%
6	0.14%
16	0.47%
17	-0.69%
18	-0.21%
7	0.00%
19	-0.23%
20	-0.07%
21	0.28%
8	0.32%
22	-0.12%
23	-0.79%
24	-0.04%
9	0.47%
25	0.48%
26	0.80%
27	0.13%
10	0.38%
28	0.11%
29	0.79%
30	0.25%
11	0.29%

INS
A

INS
B



	31	-0.94%	<i>ee</i>
	32	0.83%	<i>ee</i>
12	33	-0.76%	
		0.35%	
	34	-0.14%	
	35	-0.99%	
13	36	0.08%	
		0.46%	
	37	0.04%	
	38	0.88%	
	39	0.46%	
14		0.17%	
	40	0.64%	
	41	-0.03%	
	42	-0.09%	
15		0.39%	
	43	-0.70%	
	44	-0.56%	
	45	0.09%	
16		0.29%	
	46	-0.88%	
	47	-0.50%	
	48	0.52%	
17		0.04%	
	49	-0.13%	
	50	0.12%	
	51	-0.12%	
18		0.16%	
	52	-0.68%	
	53	0.77%	
	54	0.39%	
19		0.42%	
	55	0.37%	
	56	0.97%	
	57	-0.06%	
20		0.27%	
	58	0.27%	
	59	-0.25%	
	60	0.79%	
21		0.43%	<i>ee</i>
	61	-0.50%	<i>ee</i>
	62	-0.19%	
	63	-0.62%	


INS
B
cont

INS
C

22	64	0.42%
	65	-0.41%
	66	-0.72%
23	67	-0.15%
	68	0.36%
	69	-0.47%
24	70	-0.59%
	71	-0.02%
	72	0.23%
25	73	-0.29%
	74	-0.96%
	75	0.58%
26	76	0.01%
	77	-0.13%
	78	0.27%
27	79	-0.17%
	80	0.12%
	81	-0.04%
28	82	0.36%
	83	0.03%
	84	0.46%
29	85	-0.17%
	86	0.84%
	87	0.72%
30	88	0.26%
	89	-0.70%
	90	-0.06%
31	91	-0.02%
	92	0.50%
	93	0.75%
32	94	0.63%
	95	0.11%
	96	0.33%
	97	0.71%
	98	0.77%
	99	-0.49%
	100	0.15%
	101	0.12%
	102	-0.45%
	103	-0.13%
	104	0.28%
	105	-0.29%
	106	-0.35%

INS
C
cont

INS
D



33

96	-0.20
97	0.08
98	-0.83
99	0.23

INS
D
cont

96

-0.20

97

0.08

98

-0.83

99

0.23

0.85

Siciliano, Chris

From: Cannon, Peter (Legislature)
Sent: Tuesday, March 05, 2002 2:40 PM
To: Siciliano, Chris; Barman, Mike
Subject: FW: e-mail lrbs-0354 to SB 463

please send

01s0354/P1 and 01s0355/P1 to :



Joel's email is

Joel.gratz@legis.state.wi.us



and

douglas.burnett@legis.state.wi.u

Pete

Peter Cannon
Intercom # 257

-----Original Message-----

From: Burnett, Douglas
Sent: Tuesday, March 05, 2002 2:30 PM
To: Cannon, Peter (Legislature)
Subject: e-mail lrbs-0354 to SB 463

Pete--Please have a draft of this sub and the next one to SB 463 e-mailed to Joel Graz and to me. Thanks!

Emery, Lynn

From: Emery, Lynn
Sent: Tuesday, March 05, 2002 2:56 PM
To: Gratz, Joel; Burnett, Douglas
Subject: LRBs0355/P1 & P1rd (attached as requested)

Lynn Emery

Program Asst. (PH. 608-266-3561)
(E-Mail: lynn.emery@legis.state.wi.us)

Legislative Reference Bureau - Legal Section - Front Office
100 N. Hamilton Street - 5th Floor
Madison, WI 53703

3/5/2002



Stays

1

PRELIMINARY DRAFT - NOT READY FOR INTRODUCTION

SENATE SUBSTITUTE AMENDMENT,

TO 2001 SENATE BILL 463

attachment

legis cut

LPS:
~~_____~~
please make sure that bill title remains unchanged after you have run redraft

no changes except slash number and page 46

1 AN ACT to repeal 4.001 (2) to (5), 4.004 and 4.005; to renumber and amend
2 4.001 (1); to repeal and recreate 4.002, subchapter II of chapter 4 [precedes
3 4.009] and subchapter III of chapter 4 [precedes 4.01]; and to create 4.006 and
4 13.92 (1) (b) 3. e. of the statutes; relating to: legislative redistricting.

The people of the state of Wisconsin, represented in senate and assembly, do enact as follows:

5 SECTION 1. 4.001 (1) of the statutes is renumbered 4.001 and amended to read:

6 **4.001 Legislative redistricting; equal population districts established.**

7 ~~Based on the certified official results of the 1980 census of population of Wisconsin,~~
8 ~~as received by this state from the U.S. bureau of the census on March 23, 1981, under~~
9 ~~PL. 94-171, the~~ This state is divided into 33 senate districts, each composed of 3
10 assembly districts. Each senate district shall be entitled to elect one member of the

1 senate. Each assembly district shall be entitled to elect one representative to the
2 assembly.

3 **SECTION 2.** 4.001 (2) to (5) of the statutes are repealed.

4 **SECTION 3.** 4.002 of the statutes is repealed and recreated to read:

5 **4.002 County and municipal boundaries and wards.** In this chapter,
6 reference to any county or municipality means that county or municipality as its
7 boundaries exist on August 1 of the year following the federal decennial census on
8 which the districting plans described under subchs. II and III are based.

9 **SECTION 4.** 4.004 of the statutes is repealed.

10 **SECTION 5.** 4.005 of the statutes is repealed.

11 **SECTION 6.** 4.006 of the statutes is created to read:

12 **4.006 Definitions.** In this chapter:

13 (1) "Block" has the meaning given in s. 5.02 (1q).

14 (2) "Ward" means a municipal ward in effect on August 1 of the year following
15 the federal decennial census on which the districting plans described under subchs.
16 II and III are based.

17 **SECTION 7.** Subchapter II of chapter 4 [precedes 4.009] of the statutes is
18 repealed and recreated to read:

19 **CHAPTER 4**

20 **SUBCHAPTER II**

21 **SENATE DISTRICTS**

22 **4.009 Senate districts.** (1) **FIRST SENATE DISTRICT.** The combination of the 1st,
23 2nd, and 3rd assembly districts constitutes the first senate district.

24 (2) **SECOND SENATE DISTRICT.** The combination of the 4th, 5th, and 6th assembly
25 districts constitutes the 2nd senate district.

1 **(3) THIRD SENATE DISTRICT.** The combination of the 7th, 8th, and 9th assembly
2 districts constitutes the 3rd senate district.

3 **(4) FOURTH SENATE DISTRICT.** The combination of the 10th, 11th, and 12th
4 assembly districts constitutes the 4th senate district.

5 **(5) FIFTH SENATE DISTRICT.** The combination of the 13th, 14th, and 15th
6 assembly districts constitutes the 5th senate district.

7 **(6) SIXTH SENATE DISTRICT.** The combination of the 16th, 17th, and 18th
8 assembly districts constitutes the 6th senate district.

9 **(7) SEVENTH SENATE DISTRICT.** The combination of the 19th, 20th, and 21st
10 assembly districts constitutes the 7th senate district.

11 **(8) EIGHTH SENATE DISTRICT.** The combination of the 22nd, 23rd, and 24th
12 assembly districts constitutes the 8th senate district.

13 **(9) NINTH SENATE DISTRICT.** The combination of the 25th, 26th, and 27th
14 assembly districts constitutes the 9th senate district.

15 **(10) TENTH SENATE DISTRICT.** The combination of the 28th, 29th, and 30th
16 assembly districts constitutes the 10th senate district.

17 **(11) ELEVENTH SENATE DISTRICT.** The combination of the 31st, 32nd, and 33rd
18 assembly districts constitutes the 11th senate district.

19 **(12) TWELFTH SENATE DISTRICT.** The combination of the 34th, 35th, and 36th
20 assembly districts constitutes the 12th senate district.

21 **(13) THIRTEENTH SENATE DISTRICT.** The combination of the 37th, 38th, and 39th
22 assembly districts constitutes the 13th senate district.

23 **(14) FOURTEENTH SENATE DISTRICT.** The combination of the 40th, 41st, and 42nd
24 assembly districts constitutes the 14th senate district.

1 **(15) FIFTEENTH SENATE DISTRICT.** The combination of the 43rd, 44th, and 45th
2 assembly districts constitutes the 15th senate district.

3 **(16) SIXTEENTH SENATE DISTRICT.** The combination of the 46th, 47th, and 48th
4 assembly districts constitutes the 16th senate district.

5 **(17) SEVENTEENTH SENATE DISTRICT.** The combination of the 49th, 50th, and 51st
6 assembly districts constitutes the 17th senate district.

7 **(18) EIGHTEENTH SENATE DISTRICT.** The combination of the 52nd, 53rd, and 54th
8 assembly districts constitutes the 18th senate district.

9 **(19) NINETEENTH SENATE DISTRICT.** The combination of the 55th, 56th, and 57th
10 assembly districts constitutes the 19th senate district.

11 **(20) TWENTIETH SENATE DISTRICT.** The combination of the 58th, 59th, and 60th
12 assembly districts constitutes the 20th senate district.

13 **(21) TWENTY-FIRST SENATE DISTRICT.** The combination of the 61st, 62nd, and
14 63rd assembly districts constitutes the 21st senate district.

15 **(22) TWENTY-SECOND SENATE DISTRICT.** The combination of the 64th, 65th, and
16 66th assembly districts constitutes the 22nd senate district.

17 **(23) TWENTY-THIRD SENATE DISTRICT.** The combination of the 67th, 68th, and
18 69th assembly districts constitutes the 23rd senate district.

19 **(24) TWENTY-FOURTH SENATE DISTRICT.** The combination of the 70th, 71st, and
20 72nd assembly districts constitutes the 24th senate district.

21 **(25) TWENTY-FIFTH SENATE DISTRICT.** The combination of the 73rd, 74th, and
22 75th assembly districts constitutes the 25th senate district.

23 **(26) TWENTY-SIXTH SENATE DISTRICT.** The combination of the 76th, 77th, and
24 78th assembly districts constitutes the 26th senate district.

1 (27) TWENTY-SEVENTH SENATE DISTRICT. The combination of the 79th, 80th, and
2 81st assembly districts constitutes the 27th senate district.

3 (28) TWENTY-EIGHTH SENATE DISTRICT. The combination of the 82nd, 83rd, and
4 84th assembly districts constitutes the 28th senate district.

5 (29) TWENTY NINTH SENATE DISTRICT. The combination of the 85th, 86th, and
6 87th assembly districts constitutes the 29th senate district.

7 (30) THIRTIETH SENATE DISTRICT. The combination of the 88th, 89th, and 90th
8 assembly districts constitutes the 30th senate district.

9 (31) THIRTY-FIRST SENATE DISTRICT. The combination of the 91st, 92nd, and 93rd
10 assembly districts constitutes the 31st senate district.

11 (32) THIRTY-SECOND SENATE DISTRICT. The combination of the 94th, 95th, and
12 96th assembly districts constitutes the 32nd senate district.

13 (33) THIRTY-THIRD SENATE DISTRICT. The combination of the 97th, 98th, and 99th
14 assembly districts constitutes the 33rd senate district.

15 **SECTION 8.** Subchapter III of chapter 4 [precedes 4.01] of the statutes is
16 repealed and recreated to read:

17 **CHAPTER 4**

18 **SUBCHAPTER III**

19 **ASSEMBLY DISTRICTS**

20 **4.01 First assembly district.** All of the following territory constitutes the
21 first assembly district:

22 **(1) WHOLE COUNTIES.** Door County and Kewaunee County.

23 **(2) BROWN COUNTY.** That part of Brown County consisting of the towns of Green
24 Bay and Scott.

1 **(3) MANITOWOC COUNTY.** That part of Manitowoc County consisting of the town
2 of Two Creeks.

3 **4.02 Second assembly district.** All of the following territory constitutes the
4 2nd assembly district:

5 **(1) BROWN COUNTY.** That part of Brown County consisting of all of the following:

6 (a) The towns of Eaton, Glenmore, Humboldt, Ledgeview, Morrison, New
7 Denmark, and Rockland.

8 (b) That part of the town of Bellevue comprising wards 1, 2, 5, 6, 7, 8, 9, and
9 10.

10 (c) The village of Denmark.

11 (d) That part of the village of Allouez comprising wards 6 and 8.

12 (e) That part of the city of De Pere comprising ward 3.

13 **(2) CALUMET COUNTY.** That part of Calumet County consisting of all of the
14 following:

15 (a) The towns of Charlestown and Rantoul.

16 (b) The villages of Hilbert and Potter.

17 (c) The city of Chilton.

18 **(3) MANITOWOC COUNTY.** That part of Manitowoc County consisting of all of the
19 following:

20 (a) The towns of Cato, Cooperstown, Eaton, Franklin, Gibson, Kossuth, Maple
21 Grove, Mishicot, and Rockland.

22 (b) The villages of Francis Creek, Kellnersville, Maribel, Mishicot, Reedsville,
23 St. Nazianz, Valdars, and Whitelaw.

24 **4.03 Third assembly district.** All of the following territory constitutes the
25 3rd assembly district:

1 (1) CALUMET COUNTY. That part of Calumet County consisting of all of the
2 following:

3 (a) The towns of Brillion, Brothertown, Chilton, Harrison, Stockbridge, and
4 Woodville.

5 (b) The villages of Sherwood and Stockbridge.

6 (c) The city of Brillion.

7 (d) That part of the city of Appleton located in the county.

8 (e) That part of the city of Menasha located in the county.

9 (2) FOND DU LAC COUNTY. That part of Fond du Lac County consisting of all of
10 the following:

11 (a) The towns of Auburn, Calumet, Forest, Marshfield, Osceola, and
12 Taycheedah.

13 (b) The villages of Mount Calvary and St. Cloud.

14 (3) OUTAGAMIE COUNTY. That part of Outagamie County consisting of all of the
15 following:

16 (a) That part of the town of Buchanan comprising ward 3.

17 (b) That part of the city of Appleton comprising wards 6, 7, 9, 10, and 11.

18 (4) SHEBOYGAN COUNTY. That part of Sheboygan County consisting of the town
19 of Greenbush.

20 (5) WINNEBAGO COUNTY. That part of Winnebago County consisting of that part
21 of the city of Appleton comprising ward 39.

22 **4.04 Fourth assembly district.** All of the following territory in Brown
23 County constitutes the 4th assembly district:

24 (1) The towns of Hobart and Lawrence.

25 (2) That part of the village of Allouez comprising wards 1, 2, 3, 4, 5, 7, and 9.

1 (3) That part of the village of Ashwaubenon comprising wards 8, 9, 10, 11, and
2 12.

3 (4) That part of the city of De Pere comprising wards 1, 2, 4, 5, 6, 7, 8, 9, 10, 11,
4 12, 13, and 14.

5 (5) That part of the city of Green Bay comprising wards 44, 46, 47, 48, and 49.

6 **4.05 Fifth assembly district.** All of the following territory constitutes the 5th
7 assembly district:

8 (1) BROWN COUNTY. That part of Brown County consisting of all of the following:

9 (a) The towns of Holland and Wrightstown.

10 (b) The village of Wrightstown.

11 (2) OUTAGAMIE COUNTY. That part of Outagamie County consisting of all of the
12 following:

13 (a) The towns of Freedom, Kaukauna, Oneida, and Vandebroek.

14 (b) That part of the town of Buchanan comprising wards 1, 2, 4, 5, 6, and 7.

15 (c) The villages of Combined Locks, Kimberly, and Little Chute.

16 (d) That part of the village of Howard located in the county.

17 (e) The city of Kaukauna.

18 **4.06 Sixth assembly district.** All of the following territory constitutes the
19 6th assembly district:

20 (1) MARINETTE COUNTY. That part of Marinette County consisting of all of the
21 following:

22 (a) The towns of Beaver, Grover, Lake, Porterfield, Pound, and Wagner.

23 (b) The villages of Coleman and Pound.

24 (2) OCONTO COUNTY. That part of Oconto County consisting of all of the
25 following:

1 (a) The towns of Abrams, Bagley, Brazeau, Breed, Chase, Gillett, How, Lena,
2 Maple Valley, Morgan, Oconto Falls, Spruce, Stiles, and Underhill.

3 (b) The villages of Lena and Suring.

4 (c) The cities of Gillett and Oconto Falls.

5 **(3) OUTAGAMIE COUNTY.** That part of Outagamie County consisting of all of the
6 following:

7 (a) The towns of Cicero, Osborn, and Seymour.

8 (b) The village of Nichols.

9 (c) The city of Seymour.

10 **(4) SHAWANO COUNTY.** That part of Shawano County consisting of all of the
11 following:

12 (a) The towns of Angelica, Green Valley, Hartland, Lessor, Maple Grove,
13 Washington, and Waukechon.

14 (b) The villages of Bonduel and Cecil.

15 (c) The city of Shawano.

16 **4.07 Seventh assembly district.** All of the following territory in Milwaukee
17 County constitutes the 7th assembly district:

18 (1) The village of West Milwaukee.

19 (2) That part of the city of Milwaukee comprising wards 275, 276, 277, 278, 280,
20 282, 283, 284, 285, 286, 287, 288, 289, 290, 293, and 294.

21 (3) That part of the city of Wauwatosa comprising wards 2, 8, 11, and 12.

22 (4) That part of the city of West Allis comprising wards 1, 2, 3, 8, 9, 10, 14, 15,
23 and 16.

24 **4.08 Eighth assembly district.** All of the following territory in Milwaukee
25 County constitutes the 8th assembly district: that part of the city of Milwaukee

1 comprising wards 63, 64, 132, 133, 136, 139, 140, 201, 202, 203, 204, 205, 206, 207,
2 208, 209, 210, 211, 212, 213, 214, 215, 291, and 292.

3 **4.09 Ninth assembly district.** All of the following territory in Milwaukee
4 County constitutes the 9th assembly district: that part of the city of Milwaukee
5 comprising wards 134, 135, 137, 138, 141, 142, 143, 144, 145, 182, 183, 217, 218, 219,
6 220, 221, 222, 223, 225, 226, 242, 243, 244, 245, 246, 247, 248, 295, and 296.

7 **4.10 Tenth assembly district.** All of the following territory in Milwaukee
8 County constitutes the 10th assembly district:

9 (1) That part of the village of Shorewood comprising wards 10 and 12.

10 (2) That part of the city of Glendale comprising wards 1, 5, 6, and 12.

11 (3) That part of the city of Milwaukee comprising wards 1, 2, 11, 12, 13, 16, 17,
12 18, 19, 41, 95, 96, 97, 98, 99, 102, 150, 157, 158, 161, 164, 165, 166, 167, 175, and 176.

13 **4.11 Eleventh assembly district.** All of the following territory in Milwaukee
14 County constitutes the 11th assembly district:

15 (1) That part of the village of Brown Deer comprising ward 9.

16 (2) That part of the city of Milwaukee comprising wards 3, 4, 5, 14, 15, 21, 24,
17 115, 148, 151, 152, 153, 154, 155, 156, 159, 160, 162, 163, 168, 169, 267, 268, 269, 270,
18 and 271.

19 **4.12 Twelfth assembly district.** All of the following territory in Milwaukee
20 County constitutes the 12th assembly district: that part of the city of Milwaukee
21 comprising wards 6, 7, 8, 9, 10, 20, 22, 23, 26, 27, 29, 30, 31, 32, 33, 78, 79, 81, 113,
22 114, 116, 117, 118, 119, 120, 122, 170, 171, and 172.

23 **4.13 Thirteenth assembly district.** All of the following territory in
24 Milwaukee County constitutes the 13th assembly district:

25 (1) The village of Hales Corners.

1 (2) That part of the village of Greendale comprising wards 1, 2, 3, 5, and 10.

2 (3) The city of Franklin.

3 (4) That part of the city of Greenfield comprising wards 6, 7, 9, 11, 12, and 13.

4 **4.14 Fourteenth assembly district.** All of the following territory constitutes
5 the 14th assembly district:

6 (1) MILWAUKEE COUNTY. That part of Milwaukee County consisting of that part
7 of the city of Wauwatosa comprising wards 1, 3, 4, 5, 6, 7, 9, 10, 13, 14, 16, 17, 18, 19,
8 20, 21, 22, and 23.

9 (2) WAUKESHA COUNTY. That part of Waukesha County consisting of all of the
10 following:

11 (a) The village of Elm Grove.

12 (b) That part of the city of Brookfield comprising wards 1, 2, 7, 9, 18, 22, 23, and
13 24.

14 **4.15 Fifteenth assembly district.** All of the following territory in Milwaukee
15 County constitutes the 15th assembly district:

16 (1) That part of the city of Greenfield comprising ward 10.

17 (2) That part of the city of Milwaukee comprising wards 146, 184, 185, 186, and
18 193.

19 (3) That part of the city of West Allis comprising wards 4, 5, 6, 7, 11, 12, 13, 17,
20 18, 19, 20, 21, 22, 23, 24, 25, 26, 27, 28, 29, 30, 31, 32, and 33.

21 **4.16 Sixteenth assembly district.** All of the following territory in
22 Milwaukee County constitutes the 16th assembly district: that part of the city of
23 Milwaukee comprising wards 48, 60, 61, 62, 100, 101, 103, 104, 105, 106, 107, 108,
24 109, 110, 111, 112, 173, 174, 177, 178, 179, 180, 297, 298, 309, 312, 313, and 314.

1 **4.17 Seventeenth assembly district.** All of the following territory in
2 Milwaukee County constitutes the 17th assembly district:

3 (1) That part of the city of Milwaukee comprising wards 25, 28, 34, 35, 36, 37,
4 74, 75, 80, 82, 83, 84, 85, 86, 87, 88, 89, 90, 91, 92, 93, 94, 121, 123, 124, 125, 127, 128,
5 and 272.

6 (2) That part of the city of Wauwatosa comprising ward 24.

7 **4.18 Eighteenth assembly district.** All of the following territory in
8 Milwaukee County constitutes the 18th assembly district:

9 (1) That part of the city of Milwaukee comprising wards 65, 66, 67, 68, 69, 70,
10 71, 72, 73, 126, 129, 130, 131, 181, 279, 281, 299, 300, 301, 302, 303, 304, 305, 306,
11 307, 308, 310, and 311.

12 (2) That part of the city of Wauwatosa comprising ward 15.

13 **4.19 Nineteenth assembly district.** All of the following territory in
14 Milwaukee County constitutes the 19th assembly district:

15 (1) That part of the village of Greendale comprising wards 4, 6, 7, 8, and 9.

16 (2) That part of the city of Greenfield comprising wards 1, 2, 3, 4, 5, 8, 14, 15,
17 16, 17, 19, and 20.

18 (3) That part of the city of Milwaukee comprising wards 187, 188, 189, 190, 191,
19 192, 194, 195, 196, 197, 198, 199, and 200.

20 **4.20 Twentieth assembly district.** All of the following territory in
21 Milwaukee County constitutes the 20th assembly district:

22 (1) The city of St. Francis.

23 (2) That part of the city of Cudahy comprising wards 1, 2, 3, 4, 5, 6, 7, 8, 9, 10,
24 11, 12, 13, and 14.

25 (3) That part of the city of Greenfield comprising wards 18 and 21.

1 (4) That part of the city of Milwaukee comprising wards 216, 224, 227, 228, 229,
2 230, 231, 233, 234, 239, 252, 253, 254, 256, and 257.

3 **4.21 Twenty-first assembly district.** All of the following territory in
4 Milwaukee County constitutes the 21st assembly district:

5 (1) The cities of Oak Creek and South Milwaukee.

6 (2) That part of the city of Cudahy comprising ward 15.

7 (3) That part of the city of Milwaukee comprising ward 232.

8 **4.22 Twenty-second assembly district.** All of the following territory
9 constitutes the 22nd assembly district:

10 (1) MILWAUKEE COUNTY. That part of Milwaukee County consisting of all of the
11 following:

12 (a) The villages of Fox Point, River Hills, and Whitefish Bay.

13 (b) That part of the village of Shorewood comprising wards 1, 2, 3, 4, 5, 6, 7, 8,
14 9, and 11.

15 (c) That part of the village of Bayside located in the county.

16 (d) That part of the city of Glendale comprising wards 2, 3, 4, 7, 8, 9, 10, and
17 11.

18 (e) That part of the city of Milwaukee comprising wards 38 and 40.

19 (2) OZAUKEE COUNTY. That part of Ozaukee County consisting of all of the
20 following:

21 (a) That part of the village of Bayside located in the county.

22 (b) That part of the city of Mequon comprising wards 15 and 17.

23 **4.23 Twenty-third assembly district.** All of the following territory
24 constitutes the 23rd assembly district:

1 (1) MILWAUKEE COUNTY. That part of Milwaukee County consisting of all of the
2 following:

3 (a) That part of the village of Brown Deer comprising wards 1, 2, 3, 4, 5, 6, 7,
4 and 8.

5 (b) That part of the city of Milwaukee comprising wards 76, 77, 147, 149, 258,
6 259, 260, 261, 263, 264, 265, 266, and 273.

7 (2) WAUKESHA COUNTY. That part of Waukesha County consisting of all of the
8 following:

9 (a) The village of Butler.

10 (b) That part of the village of Menomonee Falls comprising wards 5, 6, 7, 8, 13,
11 14, 15, 22, and 23.

12 (c) That part of the city of Milwaukee located in the county.

13 **4.24 Twenty-fourth assembly district.** All of the following territory in
14 Milwaukee County constitutes the 24th assembly district: that part of the city of
15 Milwaukee comprising wards 39, 42, 43, 44, 45, 46, 47, 49, 50, 51, 52, 53, 54, 55, 56,
16 57, 58, 59, 235, 236, 237, 238, 240, 241, 249, 250, 251, and 255.

17 **4.25 Twenty-fifth assembly district.** All of the following territory in
18 Manitowoc County constitutes the 25th assembly district:

19 (1) The towns of Manitowoc, Manitowoc Rapids, Newton, and Two Rivers.

20 (2) The cities of Manitowoc and Two Rivers.

21 **4.26 Twenty-sixth assembly district.** All of the following territory in
22 Sheboygan County constitutes the 26th assembly district:

23 (1) The town of Sheboygan.

24 (2) The village of Kohler.

1 (3) That part of the city of Sheboygan comprising wards 1, 2, 3, 5, 6, 9, 10, 11,
2 12, 13, 14, 15, and 16.

3 (4) That part of the city of Sheboygan Falls comprising wards 1, 2, 3, 5, 6, 7,
4 8, and 9.

5 **4.27 Twenty-seventh assembly district.** All of the following territory
6 constitutes the 27th assembly district:

7 (1) CALUMET COUNTY. That part of Calumet County consisting of all of the
8 following:

9 (a) The town of New Holstein.

10 (b) The city of New Holstein.

11 (c) That part of the city of Kiel located in the county.

12 (2) MANITOWOC COUNTY. That part of Manitowoc County consisting of all of the
13 following:

14 (a) The towns of Centerville, Liberty, Meeme, and Schleswig.

15 (b) The village of Cleveland.

16 (c) That part of the city of Kiel located in the county.

17 (3) SHEBOYGAN COUNTY. That part of Sheboygan County consisting of all of the
18 following:

19 (a) The towns of Herman, Lima, Mosel, Plymouth, Rhine, Russell, Sheboygan
20 Falls, and Wilson.

21 (b) The villages of Elkhart Lake, Glenbeulah, and Howards Grove.

22 (c) The city of Plymouth.

23 (d) That part of the city of Sheboygan comprising wards 4, 7, and 8.

24 (e) That part of the city of Sheboygan Falls comprising wards 4 and 10.

1 **4.28 Twenty-eighth assembly district.** All of the following territory
2 constitutes the 28th assembly district:

3 **(1) WHOLE COUNTY.** Burnett County.

4 **(2) POLK COUNTY.** That part of Polk County consisting of all of the following:

5 (a) The towns of Alden, Apple River, Balsam Lake, Black Brook, Bone Lake,
6 Clam Falls, Clear Lake, Eureka, Farmington, Garfield, Georgetown, Laketown,
7 Lincoln, Lorain, Luck, McKinley, Milltown, Osceola, St. Croix Falls, Sterling, and
8 West Sweden.

9 (b) The villages of Balsam Lake, Centuria, Clear Lake, Dresser, Frederic, Luck,
10 Milltown, and Osceola.

11 (c) The cities of Amery and St. Croix Falls.

12 **4.29 Twenty-ninth assembly district.** All of the following territory
13 constitutes the 29th assembly district:

14 **(1) DUNN COUNTY.** That part of Dunn County consisting of all of the following:

15 (a) The towns of Dunn, Eau Galle, Lucas, Menomonie, and Weston.

16 (b) The city of Menomonie.

17 **(2) PIERCE COUNTY.** That part of Pierce County consisting of all of the following:

18 (a) The towns of Clifton, Ellsworth, El Paso, Gilman, Martell, Oak Grove, River
19 Falls, Rock Elm, Spring Lake, and Trimble.

20 (b) The villages of Ellsworth and Elmwood.

21 (c) That part of the village of Spring Valley located in the county.

22 (d) The city of Prescott.

23 (e) That part of the city of River Falls located in the county.

24 **(3) ST. CROIX COUNTY.** That part of St. Croix County consisting of all of the
25 following:

1 (a) That part of the village of Spring Valley located in the county.

2 (b) That part of the city of River Falls located in the county.

3 **4.30 Thirtieth assembly district.** All of the following territory in St. Croix
4 County constitutes the 30th assembly district:

5 (1) The towns of Cylon, Emerald, Erin Prairie, Forest, Hammond, Hudson,
6 Kinnickinnic, Pleasant Valley, Richmond, Rush River, St. Joseph, Somerset,
7 Stanton, Star Prairie, Troy, and Warren.

8 (2) The villages of Baldwin, Deer Park, Hammond, North Hudson, Roberts,
9 Somerset, and Star Prairie.

10 (3) The cities of Hudson and New Richmond.

11 **4.31 Thirty-first assembly district.** All of the following territory constitutes
12 the 31st assembly district:

13 (1) OZAUKEE COUNTY. That part of Ozaukee County consisting of all of the
14 following:

15 (a) The village of Thiensville.

16 (b) That part of the city of Mequon comprising wards 1, 2, 3, 4, 5, 6, 7, 8, 9, 10,
17 11, 12, 13, 14, 16, 18, 19, 20, and 21.

18 (2) WASHINGTON COUNTY. That part of Washington County consisting of all of
19 the following:

20 (a) The town of Germantown.

21 (b) The village of Germantown.

22 (c) That part of the city of Milwaukee located in the county.

23 (3) WAUKESHA COUNTY. That part of Waukesha County consisting of all of the
24 following:

25 (a) The village of Lannon.

1 (b) That part of the village of Menomonee Falls comprising wards 1, 2, 3, 4, 9,
2 10, 11, 12, 16, and 17.

3 **4.32 Thirty-second assembly district.** All of the following territory
4 constitutes the 32nd assembly district:

5 (1) WASHINGTON COUNTY. That part of Washington County consisting of the
6 towns of Erin and Richfield.

7 (2) WAUKESHA COUNTY. That part of Waukesha County consisting of all of the
8 following:

9 (a) The town of Merton.

10 (b) That part of the town of Delafield comprising wards 1, 2, 3, 4, 5, 6, 7, 8, and
11 9.

12 (c) The villages of Chenequa, Hartland, Merton, Nashotah, and Pewaukee.

13 (d) That part of the city of Pewaukee comprising wards 3, 4, 5, 6, and 7.

14 (e) That part of the city of Waukesha comprising ward 13.

15 **4.33 Thirty-third assembly district.** All of the following territory in
16 Waukesha County constitutes the 33rd assembly district:

17 (1) The town of Lisbon.

18 (2) That part of the town of Brookfield comprising wards 4 and 9.

19 (3) The village of Sussex.

20 (4) That part of the village of Menomonee Falls comprising wards 18, 19, 20,
21 21, 24, 25, 26, 27, 28, and 29.

22 (5) That part of the city of Brookfield comprising wards 3, 4, 5, 6, 8, 10, 11, 12,
23 14, 15, and 16.

24 (6) That part of the city of Pewaukee comprising wards 1, 2, 8, 9, and 10.

1 **4.34 Thirty-fourth assembly district.** All of the following territory
2 constitutes the 34th assembly district:

3 (1) WHOLE COUNTY. Vilas County.

4 (2) LINCOLN COUNTY. That part of Lincoln County consisting of all of the
5 following:

6 (a) The towns of Birch, Bradley, Harrison, King, Skanawan, Somo, Tomahawk,
7 and Wilson.

8 (b) The city of Tomahawk.

9 (3) ONEIDA COUNTY. That part of Oneida County consisting of the towns of
10 Cassian, Hazelhurst, Lake Tomahawk, Little Rice, Lynne, Minocqua, Newbold,
11 Nokomis, Piehl, Pine Lake, Stella, Sugar Camp, Three Lakes, Woodboro, and
12 Woodruff.

13 **4.35 Thirty-fifth assembly district.** All of the following territory constitutes
14 the 35th assembly district:

15 (1) WHOLE COUNTY. Langlade County.

16 (2) LINCOLN COUNTY. That part of Lincoln County consisting of all of the
17 following:

18 (a) The towns of Corning, Harding, Merrill, Pine River, Rock Falls, Russell,
19 Schley, and Scott.

20 (b) The city of Merrill.

21 (3) MARATHON COUNTY. That part of Marathon County consisting of all of the
22 following:

23 (a) The towns of Elderon, Franzen, Harrison, Hewitt, Norrie, and Plover.

24 (b) The villages of Elderon and Hatley.

25 (c) That part of the village of Birnamwood located in the county.

1 (4) SHAWANO COUNTY. That part of Shawano County consisting of all of the
2 following:

3 (a) The towns of Almon, Aniwa, Birnamwood, Fairbanks, Germania, Hutchins,
4 Morris, and Wittenberg.

5 (b) The villages of Aniwa, Bowler, Eland, Mattoon, Tigerton, and Wittenberg.

6 (c) That part of the village of Birnamwood located in the county.

7 **4.36 Thirty-sixth assembly district.** All of the following territory
8 constitutes the 36th assembly district:

9 (1) WHOLE COUNTIES. Florence County, Forest County, and Menominee County.

10 (2) MARINETTE COUNTY. That part of Marinette County consisting of all of the
11 following:

12 (a) The towns of Amberg, Athelstane, Beecher, Dunbar, Goodman, Middle
13 Inlet, Niagara, Pembine, Silver Cliff, Stephenson, and Wausaukee.

14 (b) The villages of Crivitz and Wausaukee.

15 (c) The city of Niagara.

16 (3) OCONTO COUNTY. That part of Oconto County consisting of the towns of Doty,
17 Lakewood, Mountain, Riverview, and Townsend.

18 (4) ONEIDA COUNTY. That part of Oneida County consisting of all of the
19 following:

20 (a) The towns of Crescent, Enterprise, Monico, Pelican, and Schoepke.

21 (b) The city of Rhinelander.

22 (5) SHAWANO COUNTY. That part of Shawano County consisting of the towns of
23 Bartelme and Red Springs.

24 **4.37 Thirty-seventh assembly district.** All of the following territory
25 constitutes the 37th assembly district:

1 (1) DODGE COUNTY. That part of Dodge County consisting of all of the following:

2 (a) The towns of Calamus, Clyman, Elba, Emmet, Lowell, Portland, Shields,
3 and Westford.

4 (b) The villages of Clyman, Lowell, and Reeseville.

5 (c) That part of the village of Randolph located in the county.

6 (2) JEFFERSON COUNTY. That part of Jefferson County consisting of all of the
7 following:

8 (a) The towns of Aztalan, Jefferson, Koshkonong, Lake Mills, Milford,
9 Oakland, Sumner, and Waterloo.

10 (b) That part of the town of Watertown comprising ward 1.

11 (c) The cities of Fort Atkinson, Jefferson, Lake Mills, and Waterloo.

12 **4.38 Thirty-eighth assembly district.** All of the following territory
13 constitutes the 38th assembly district:

14 (1) DODGE COUNTY. That part of Dodge County consisting of all of the following:

15 (a) The towns of Ashippun, Hustisford, Lebanon, and Rubicon.

16 (b) The villages of Hustisford and Neosho.

17 (c) That part of the city of Watertown located in the county.

18 (2) JEFFERSON COUNTY. That part of Jefferson County consisting of all of the
19 following:

20 (a) The town of Ixonia.

21 (b) That part of the town of Watertown comprising ward 2.

22 (c) That part of the city of Watertown located in the county.

23 (3) WAUKESHA COUNTY. That part of Waukesha County consisting of all of the
24 following:

25 (a) The town of Oconomowoc.

1 (b) The village of Lac La Belle.

2 (c) The city of Oconomowoc.

3 **4.39 Thirty-ninth assembly district.** All of the following territory
4 constitutes the 39th assembly district:

5 (1) DODGE COUNTY. That part of Dodge County consisting of all of the following:

6 (a) The towns of Beaver Dam, Burnett, Chester, Hubbard, Leroy, Lomira, Oak
7 Grove, Theresa, and Williamstown.

8 (b) The villages of Brownsville, Iron Ridge, Kekoskee, Lomira, and Theresa.

9 (c) The cities of Beaver Dam, Horicon, Juneau, and Mayville.

10 (d) That part of the city of Waupun located in the county.

11 (2) FOND DU LAC COUNTY. That part of Fond du Lac County consisting of that
12 part of the city of Waupun located in the county.

13 **4.40 Fortieth assembly district.** All of the following territory constitutes the
14 40th assembly district:

15 (1) OUTAGAMIE COUNTY. That part of Outagamie County consisting of the village
16 of Bear Creek.

17 (2) SHAWANO COUNTY. That part of Shawano County consisting of all of the
18 following:

19 (a) The towns of Grant, Herman, Pella, and Seneca.

20 (b) The village of Gresham.

21 (c) That part of the city of Marion located in the county.

22 (3) WAUPACA COUNTY. That part of Waupaca County consisting of all of the
23 following:

1 (a) The towns of Bear Creek, Caledonia, Dayton, Dupont, Farmington,
2 Fremont, Harrison, Helvetia, Iola, Larrabee, Lebanon, Lind, Little Wolf, Mukwa,
3 Royalton, St. Lawrence, Scandinavia, Union, Waupaca, Weyauwega, and Wyoming.

4 (b) The villages of Big Falls, Fremont, Iola, Ogdensburg, and Scandinavia.

5 (c) The cities of Clintonville, Manawa, Waupaca, and Weyauwega.

6 (d) That part of the city of Marion located in the county.

7 (e) That part of the city of New London located in the county.

8 **4.41 Forty-first assembly district.** All of the following territory constitutes
9 the 41st assembly district:

10 (1) WHOLE COUNTIES. Green Lake County and Waushara County.

11 (2) FOND DU LAC COUNTY. That part of Fond du Lac County consisting of all of
12 the following:

13 (a) The towns of Alto, Metomen, and Ripon.

14 (b) The villages of Brandon and Fairwater.

15 (c) The city of Ripon.

16 **4.42 Forty-second assembly district.** All of the following territory
17 constitutes the 42nd assembly district:

18 (1) WHOLE COUNTY. Marquette County.

19 (2) COLUMBIA COUNTY. That part of Columbia County consisting of all of the
20 following:

21 (a) The towns of Columbus, Courtland, Fort Winnebago, Fountain Prairie,
22 Lewiston, Marcellon, Newport, Pacific, Randolph, Scott, and Wyocena.

23 (b) The villages of Cambria, Fall River, Friesland, Pardeeville, and Wyocena.

24 (c) That part of the village of Randolph located in the county.

25 (d) The city of Portage.

1 (e) That part of the city of Columbus located in the county.

2 (f) That part of the city of Wisconsin Dells located in the county.

3 **(3) DODGE COUNTY.** That part of Dodge County consisting of all of the following:

4 (a) The towns of Fox Lake and Trenton.

5 (b) The city of Fox Lake.

6 (c) That part of the city of Columbus located in the county.

7 **4.43 Forty-third assembly district.** All of the following territory constitutes
8 the 43rd assembly district:

9 **(1) DANE COUNTY.** That part of Dane County consisting of all of the following:

10 (a) That part of the village of Brooklyn located in the county.

11 (b) That part of the city of Edgerton located in the county.

12 **(2) GREEN COUNTY.** That part of Green County consisting of all of the following:

13 (a) The towns of Albany, Brooklyn, Decatur, and Spring Grove.

14 (b) The village of Albany.

15 (c) That part of the village of Brooklyn located in the county.

16 (d) The city of Brodhead.

17 **(3) ROCK COUNTY.** That part of Rock County consisting of all of the following:

18 (a) The towns of Avon, Center, Fulton, Harmony, Janesville, Johnstown, Lima,
19 Magnolia, Milton, Newark, Plymouth, Porter, Spring Valley, and Union.

20 (b) The villages of Footville and Orfordville.

21 (c) The cities of Evansville and Milton.

22 (d) That part of the city of Janesville comprising wards 11, 18, and 25.

23 (e) That part of the city of Edgerton located in the county.

24 **4.44 Forty-fourth assembly district.** All of the following territory in Rock
25 County constitutes the 44th assembly district:

1 (1) The towns of Bradford and La Prairie.

2 (2) That part of the city of Janesville comprising wards 1, 2, 3, 4, 5, 6, 7, 8, 9,
3 10, 12, 13, 14, 15, 16, 17, 19, 20, 22, 23, and 24.

4 **4.45 Forty-fifth assembly district.** All of the following territory in Rock
5 County constitutes the 45th assembly district:

6 (1) The towns of Beloit, Clinton, Rock, and Turtle.

7 (2) The village of Clinton.

8 (3) The city of Beloit.

9 (4) That part of the city of Janesville comprising ward 21.

10 **4.46 Forty-sixth assembly district.** All of the following territory in Dane
11 County constitutes the 46th assembly district:

12 (1) The town of Burke.

13 (2) That part of the town of Blooming Grove comprising ward 1.

14 (3) That part of the town of Windsor comprising wards 1, 3, 4, and 6.

15 (4) The city of Sun Prairie.

16 (5) That part of the city of Madison comprising wards 8, 9, 11, 12, 15, 16, 17,
17 18, 19, 20, 33, and 34.

18 **4.47 Forty-seventh assembly district.** All of the following territory
19 constitutes the 47th assembly district:

20 (1) COLUMBIA COUNTY. That part of Columbia County consisting of all of the
21 following:

22 (a) The towns of Arlington, Hampden, Leeds, Lowville, Otsego, and Springvale.

23 (b) The villages of Arlington, Doylestown, Poynette, and Rio.

24 (2) DANE COUNTY. That part of Dane County consisting of all of the following:

1 (a) The towns of Bristol, Cottage Grove, Deerfield, Medina, Sun Prairie, and
2 York.

3 (b) That part of the town of Blooming Grove comprising wards 2 and 3.

4 (c) That part of the town of Windsor comprising wards 2, 5, and 7.

5 (d) The villages of Cottage Grove, Deerfield, DeForest, and Marshall.

6 (e) That part of the city of Madison comprising wards 2, 3, 4, 5, 6, and 7.

7 **4.48 Forty-eighth assembly district.** All of the following territory
8 constitutes the 48th assembly district:

9 (1) DANE COUNTY. That part of Dane County consisting of all of the following:

10 (a) The towns of Albion, Christiana, Dunkirk, Dunn, Pleasant Springs, and
11 Rutland.

12 (b) That part of the town of Madison comprising ward 11.

13 (c) The villages of McFarland and Rockdale.

14 (d) That part of the village of Cambridge located in the county.

15 (e) The cities of Monona and Stoughton.

16 (f) That part of the city of Madison comprising wards 1, 10, 54, 55, and 56.

17 (2) JEFFERSON COUNTY. That part of Jefferson County consisting of that part
18 of the village of Cambridge located in the county.

19 **4.49 Forty-ninth assembly district.** All of the following territory
20 constitutes the 49th assembly district:

21 (1) WHOLE COUNTY. Grant County.

22 (2) IOWA COUNTY. That part of Iowa County consisting of all of the following:

23 (a) That part of the village of Livingston located in the county.

24 (b) That part of the village of Montfort located in the county.

25 (c) That part of the village of Muscoda located in the county.

1 **(3) LAFAYETTE COUNTY.** That part of Lafayette County consisting of all of the
2 following:

3 (a) That part of the village of Hazel Green located in the county.

4 (b) That part of the city of Cuba City located in the county.

5 **(4) RICHLAND COUNTY.** That part of Richland County consisting of all of the
6 following:

7 (a) The towns of Akan, Dayton, Eagle, Forest, Richwood, and Sylvan.

8 (b) The village of Boaz.

9 (c) That part of the village of Viola located in the county.

10 **(5) VERNON COUNTY.** That part of Vernon County consisting of that part of the
11 village of Viola located in the county.

12 **4.50 Fiftieth assembly district.** All of the following territory constitutes the
13 50th assembly district:

14 **(1) JUNEAU COUNTY.** That part of Juneau County consisting of all of the
15 following:

16 (a) The towns of Lemonweir, Lindina, Lisbon, Marion, Plymouth, Seven Mile
17 Creek, Summit, and Wonewoc.

18 (b) The villages of Union Center and Wonewoc.

19 (c) The cities of Elroy, Mauston, and New Lisbon.

20 **(2) SAUK COUNTY.** That part of Sauk County consisting of all of the following:

21 (a) The towns of Baraboo, Dellona, Delton, Excelsior, Fairfield, Freedom,
22 Greenfield, Ironton, La Valle, Reedsburg, Westfield, Winfield, and Woodland.

23 (b) The villages of Ironton, Lake Delton, La Valle, Lime Ridge, Loganville,
24 North Freedom, Rock Springs, and West Baraboo.

25 (c) The cities of Baraboo and Reedsburg.

1 (d) That part of the city of Wisconsin Dells located in the county.

2 (3) VERNON COUNTY. That part of Vernon County consisting of all of the
3 following:

4 (a) The town of Hillsboro.

5 (b) The city of Hillsboro.

6 **4.51 Fifty-first assembly district.** All of the following territory constitutes
7 the 51st assembly district:

8 (1) IOWA COUNTY. That part of Iowa County consisting of all of the following:

9 (a) The towns of Clyde, Dodgeville, Eden, Highland, Linden, Mifflin, Mineral
10 Point, Pulaski, and Wyoming.

11 (b) The villages of Avoca, Cobb, Highland, Linden, and Rewey.

12 (c) That part of the village of Blanchardville located in the county.

13 (d) The cities of Dodgeville and Mineral Point.

14 (2) LAFAYETTE COUNTY. That part of Lafayette County consisting of all of the
15 following:

16 (a) The towns of Argyle, Belmont, Benton, Blanchard, Darlington, Elk Grove,
17 Fayette, Gratiot, Kendall, Lamont, Monticello, New Diggings, Seymour, Shullsburg,
18 Wayne, White Oak Springs, Willow Springs, and Wiota.

19 (b) The villages of Argyle, Belmont, Benton, Gratiot, and South Wayne.

20 (c) That part of the village of Blanchardville located in the county.

21 (d) The cities of Darlington and Shullsburg.

22 (3) RICHLAND COUNTY. That part of Richland County consisting of all of the
23 following:

24 (a) The towns of Bloom, Buena Vista, Henrietta, Ithaca, Marshall, Orion,
25 Richland, Rockbridge, Westford, and Willow.

1 (b) The villages of Lone Rock and Yuba.

2 (c) That part of the village of Cazenovia located in the county.

3 (d) The city of Richland Center.

4 (4) SAUK COUNTY. That part of Sauk County consisting of all of the following:

5 (a) The towns of Bear Creek, Franklin, Spring Green, and Washington.

6 (b) The villages of Plain and Spring Green.

7 (c) That part of the village of Cazenovia located in the county.

8 (5) VERNON COUNTY. That part of Vernon County consisting of the towns of
9 Forest, Greenwood, Union, and Whitestown.

10 **4.52 Fifty-second assembly district.** All of the following territory in Fond
11 du Lac County constitutes the 52nd assembly district:

12 (1) The towns of Empire, Fond du Lac, and Friendship.

13 (2) The village of North Fond du Lac.

14 (3) The city of Fond du Lac.

15 **4.53 Fifty-third assembly district.** All of the following territory constitutes
16 the 53rd assembly district:

17 (1) FOND DU LAC COUNTY. That part of Fond du Lac County consisting of all of
18 the following:

19 (a) The towns of Byron, Eden, Eldorado, Lamartine, Oakfield, Rosendale,
20 Springvale, and Waupun.

21 (b) The villages of Eden, Oakfield, and Rosendale.

22 (2) WINNEBAGO COUNTY. That part of Winnebago County consisting of all of the
23 following:

24 (a) The towns of Algoma, Black Wolf, Clayton, Nekimi, Nepeuskun, Omro,
25 Poygan, Rushford, Utica, Winchester, Winneconne, and Wolf River.

1 (b) That part of the town of Menasha comprising ward 2.

2 (c) That part of the town of Oshkosh comprising wards 1, 2, 3, and 4.

3 (d) The village of Winneconne.

4 (e) The city of Omro.

5 (f) That part of the city of Oshkosh comprising wards 6, 7, 28, 29, and 30.

6 **4.54 Fifty-fourth assembly district.** All of the following territory in
7 Winnebago County constitutes the 54th assembly district:

8 (1) That part of the town of Oshkosh comprising wards 5 and 6.

9 (2) That part of the city of Oshkosh comprising wards 1, 2, 3, 4, 5, 8, 9, 10, 11,
10 12, 13, 14, 15, 16, 17, 18, 19, 20, 21, 22, 23, 24, 25, 26, 27, 31, 32, and 33.

11 **4.55 Fifty-fifth assembly district.** All of the following territory in
12 Winnebago County constitutes the 55th assembly district:

13 (1) The towns of Neenah and Vinland.

14 (2) That part of the town of Menasha comprising wards 1, 3, 4, 5, 6, 7, 8, 9, 12,
15 and 13.

16 (3) The city of Neenah.

17 (4) That part of the city of Menasha comprising wards 1, 2, 3, 4, 5, 6, 7, 9, 10,
18 and 12.

19 **4.56 Fifty-sixth assembly district.** All of the following territory constitutes
20 the 56th assembly district:

21 (1) OUTAGAMIE COUNTY. That part of Outagamie County consisting of all of the
22 following:

23 (a) The towns of Black Creek, Bovina, Center, Dale, Deer Creek, Ellington,
24 Grand Chute, Greenville, Hortonia, Liberty, Maine, and Maple Creek.

25 (b) The villages of Black Creek, Hortonville, and Shiocton.

1 (c) That part of the city of New London located in the county.

2 (2) SHAWANO COUNTY. That part of Shawano County consisting of the towns of
3 Belle Plaine, Navarino, Richmond, and Wescott.

4 (3) WAUPACA COUNTY. That part of Waupaca County consisting of all of the
5 following:

6 (a) The town of Matteson.

7 (b) The village of Embarrass.

8 **4.57 Fifty-seventh assembly district.** All of the following territory
9 constitutes the 57th assembly district:

10 (1) OUTAGAMIE COUNTY. That part of Outagamie County consisting of that part
11 of the city of Appleton comprising wards 1, 2, 3, 4, 5, 8, 15, 16, 17, 18, 19, 20, 21, 22,
12 23, 24, 25, 26, 27, 28, 29, 30, 31, 32, 33, 34, 35, 36, and 37.

13 (2) WINNEBAGO COUNTY. That part of Winnebago County consisting of all of the
14 following:

15 (a) That part of the town of Menasha comprising wards 10 and 11.

16 (b) That part of the city of Appleton comprising wards 38, 41, and 49.

17 (c) That part of the city of Menasha comprising wards 8 and 13.

18 **4.58 Fifty-eighth assembly district.** All of the following territory
19 constitutes the 58th assembly district:

20 (1) DODGE COUNTY. That part of Dodge County consisting of that part of the city
21 of Hartford located in the county.

22 (2) OZAUKEE COUNTY. That part of Ozaukee County consisting of all of the
23 following:

24 (a) The town of Cedarburg.

25 (b) That part of the village of Newburg located in the county.

1 (c) The city of Cedarburg.

2 (3) WASHINGTON COUNTY. That part of Washington County consisting of all of
3 the following:

4 (a) The towns of Hartford, Jackson, Polk, and Trenton.

5 (b) That part of the town of Farmington comprising ward 4.

6 (c) The villages of Jackson and Slinger.

7 (d) That part of the village of Newburg located in the county.

8 (e) That part of the city of Hartford located in the county.

9 **4.59 Fifty-ninth assembly district.** All of the following territory constitutes
10 the 59th assembly district:

11 (1) DODGE COUNTY. That part of Dodge County consisting of the town of
12 Herman.

13 (2) FOND DU LAC COUNTY. That part of Fond du Lac County consisting of all of
14 the following:

15 (a) The town of Ashford.

16 (b) The village of Campbellsport.

17 (3) SHEBOYGAN COUNTY. That part of Sheboygan County consisting of the town
18 of Scott.

19 (4) WASHINGTON COUNTY. That part of Washington County consisting of all of
20 the following:

21 (a) The towns of Addison, Barton, Kewaskum, Wayne, and West Bend.

22 (b) That part of the town of Farmington comprising wards 1, 2, and 3.

23 (c) The village of Kewaskum.

24 (d) The city of West Bend.

1 **4.60 Sixtieth assembly district.** All of the following territory constitutes the
2 60th assembly district:

3 (1) OZAUKEE COUNTY. That part of Ozaukee County consisting of all of the
4 following:

5 (a) The towns of Belgium, Fredonia, Grafton, Port Washington, and Saukville.

6 (b) The villages of Belgium, Fredonia, Grafton, and Saukville.

7 (c) The city of Port Washington.

8 (2) SHEBOYGAN COUNTY. That part of Sheboygan County consisting of all of the
9 following:

10 (a) The towns of Holland, Lyndon, Mitchell, and Sherman.

11 (b) The villages of Adell, Cascade, Cedar Grove, Oostburg, Random Lake, and
12 Waldo.

13 **4.61 Sixty-first assembly district.** All of the following territory in Racine
14 County constitutes the 61st assembly district:

15 (1) That part of the town of Mount Pleasant comprising wards 5, 6, 7, 8, 22, and
16 23.

17 (2) The villages of North Bay and Wind Point.

18 (3) That part of the city of Racine comprising wards 1, 2, 3, 4, 5, 6, 7, 8, 9, 10,
19 11, 12, 13, 14, 15, 17, 18, 19, 20, 33, and 34.

20 **4.62 Sixty-second assembly district.** All of the following territory in Racine
21 County constitutes the 62nd assembly district:

22 (1) That part of the town of Mount Pleasant comprising wards 1, 2, 3, 4, 11, 12,
23 16, 17, 18, 19, 20, and 21.

24 (2) The villages of Elmwood Park and Sturtevant.

1 (3) That part of the city of Racine comprising wards 16, 21, 22, 23, 24, 25, 26,
2 27, 28, 29, 30, 31, and 32.

3 **4.63 Sixty-third assembly district.** All of the following territory in Racine
4 County constitutes the 63rd assembly district:

5 (1) The towns of Caledonia, Dover, Raymond, Rochester, and Yorkville.

6 (2) That part of the town of Burlington comprising wards 1, 3, 4, 5, 6, and 7.

7 (3) That part of the town of Mount Pleasant comprising wards 9, 10, 13, 14, and
8 15.

9 (4) The villages of Rochester, Union Grove, and Waterford.

10 **4.64 Sixty-fourth assembly district.** All of the following territory in
11 Kenosha County constitutes the 64th assembly district:

12 (1) The town of Somers.

13 (2) That part of the city of Kenosha comprising wards 1, 2, 3, 7, 8, 9, 10, 11, 12,
14 13, 14, 19, 20, 21, 22, 31, and 32.

15 **4.65 Sixty-fifth assembly district.** All of the following territory in Kenosha
16 County constitutes the 65th assembly district:

17 (1) The village of Pleasant Prairie.

18 (2) That part of the city of Kenosha comprising wards 4, 5, 6, 15, 16, 17, 18, 23,
19 24, 25, 26, 27, 28, and 29.

20 **4.66 Sixty-sixth assembly district.** All of the following territory constitutes
21 the 66th assembly district:

22 (1) **KENOSHA COUNTY.** That part of Kenosha County consisting of all of the
23 following:

24 (a) The towns of Brighton, Bristol, Paris, Randall, Salem, and Wheatland.

25 (b) The villages of Paddock Lake, Silver Lake, and Twin Lakes.

1 (c) That part of the village of Genoa City located in the county.

2 (d) That part of the city of Kenosha comprising wards 30, 33, and 34.

3 (2) WALWORTH COUNTY. That part of Walworth County consisting of all of the
4 following:

5 (a) The town of Bloomfield.

6 (b) That part of the town of Lyons comprising ward 6.

7 (c) That part of the village of Genoa City located in the county.

8 (d) That part of the city of Lake Geneva comprising wards 1, 2, 6, 7, and 8.

9 **4.67 Sixty-seventh assembly district.** All of the following territory
10 constitutes the 67th assembly district:

11 (1) CHIPPEWA COUNTY. That part of Chippewa County consisting of all of the
12 following:

13 (a) The towns of Anson, Arthur, Auburn, Birch Creek, Bloomer, Cleveland,
14 Colburn, Cooks Valley, Delmar, Eagle Point, Goetz, Howard, Lafayette, Sampson,
15 Tilden, Wheaton, and Woodmohr.

16 (b) The village of Cadott.

17 (c) The cities of Bloomer and Stanley.

18 (2) DUNN COUNTY. That part of Dunn County consisting of all of the following:

19 (a) The towns of Colfax, Elk Mound, Grant, Hay River, New Haven, Otter
20 Creek, Peru, Red Cedar, Rock Creek, Sand Creek, Sheridan, Sherman, Spring Brook,
21 Stanton, Tainter, Tiffany, and Wilson.

22 (b) The villages of Boyceville, Colfax, Downing, Elk Mound, Knapp, Ridgeland,
23 and Wheeler.

24 (3) ST. CROIX COUNTY. That part of St. Croix County consisting of all of the
25 following:

1 (a) The towns of Baldwin, Cady, Eau Galle, Glenwood, and Springfield.

2 (b) The villages of Wilson and Woodville.

3 (c) The city of Glenwood City.

4 **4.68 Sixty-eighth assembly district.** All of the following territory
5 constitutes the 68th assembly district:

6 (1) **WHOLE COUNTY.** Jackson County.

7 (2) **JUNEAU COUNTY.** That part of Juneau County consisting of all of the
8 following:

9 (a) The towns of Armenia, Clearfield, Cutler, Finley, Fountain, Germantown,
10 Kingston, Necedah, and Orange.

11 (b) The villages of Camp Douglas, Hustler, and Necedah.

12 (3) **MONROE COUNTY.** That part of Monroe County consisting of all of the
13 following:

14 (a) The towns of Adrian, Angelo, Byron, Clifton, Glendale, Grant, Greenfield,
15 Lafayette, La Grange, Lincoln, Little Falls, New Lyme, Oakdale, Ridgeville, Scott,
16 Sheldon, Tomah, Wellington, Wells, and Wilton.

17 (b) The villages of Kendall, Norwalk, Oakdale, Warrens, Wilton, and Wyeville.

18 (c) The city of Tomah.

19 (4) **VERNON COUNTY.** That part of Vernon County consisting of the village of
20 Ontario.

21 (5) **WOOD COUNTY.** That part of Wood County consisting of the town of
22 Remington.

23 **4.69 Sixty-ninth assembly district.** All of the following territory constitutes
24 the 69th assembly district:

25 (1) **WHOLE COUNTY.** Clark County.

1 (2) CHIPPEWA COUNTY. That part of Chippewa County consisting of all of the
2 following:

3 (a) The towns of Edson and Sigel.

4 (b) The village of Boyd.

5 (3) EAU CLAIRE COUNTY. That part of Eau Claire County consisting of all of the
6 following:

7 (a) The towns of Bridge Creek, Fairchild, and Wilson.

8 (b) The village of Fairchild.

9 (c) The city of Augusta.

10 (4) MARATHON COUNTY. That part of Marathon County consisting of all of the
11 following:

12 (a) The towns of Brighton, Day, Eau Pleine, Frankfort, Hull, McMillan,
13 Spencer, and Wien.

14 (b) The villages of Fenwood, Spencer, and Stratford.

15 (c) That part of the village of Dorchester located in the county.

16 (d) That part of the village of Unity located in the county.

17 (e) That part of the city of Colby located in the county.

18 (5) WOOD COUNTY. That part of Wood County consisting of the town of Lincoln.

19 **4.70 Seventieth assembly district.** All of the following territory constitutes
20 the 70th assembly district:

21 (1) MARATHON COUNTY. That part of Marathon County consisting of that part
22 of the city of Marshfield located in the county.

23 (2) PORTAGE COUNTY. That part of Portage County consisting of all of the
24 following:

1 (a) The towns of Alban, Amherst, Carson, Dewey, Eau Pleine, New Hope,
2 Sharon, and Stockton.

3 (b) The villages of Amherst, Amherst Junction, Junction City, Nelsonville, and
4 Rosholt.

5 (c) That part of the village of Milladore located in the county.

6 (3) WOOD COUNTY. That part of Wood County consisting of all of the following:

7 (a) The towns of Arpin, Auburndale, Cameron, Cary, Cranmoor, Dexter,
8 Hansen, Hiles, Marshfield, Milladore, Port Edwards, Richfield, Rock, Rudolph,
9 Seneca, Sherry, Sigel, and Wood.

10 (b) The villages of Arpin, Auburndale, Biron, Hewitt, Rudolph, and Vesper.

11 (c) That part of the village of Milladore located in the county.

12 (d) The cities of Nekoosa and Pittsville.

13 (e) That part of the city of Marshfield located in the county.

14 **4.71 Seventy-first assembly district.** All of the following territory in
15 Portage County constitutes the 71st assembly district:

16 (1) The towns of Almond, Belmont, Buena Vista, Grant, Iiull, Lanark,
17 Linwood, Pine Grove, and Plover.

18 (2) The villages of Almond, Park Ridge, Plover, and Whiting.

19 (3) The city of Stevens Point.

20 **4.72 Seventy-second assembly district.** All of the following territory
21 constitutes the 72nd assembly district:

22 (1) WHOLE COUNTY. Adams County.

23 (2) JUNEAU COUNTY. That part of Juneau County consisting of all of the
24 following:

25 (a) The towns of Kildare and Lyndon.

1 (b) The village of Lyndon Station.

2 (3) WOOD COUNTY. That part of Wood County consisting of all of the following:

3 (a) The towns of Grand Rapids and Saratoga.

4 (b) The village of Port Edwards.

5 (c) The city of Wisconsin Rapids.

6 **4.73 Seventy-third assembly district.** All of the following territory
7 constitutes the 73rd assembly district:

8 (1) WHOLE COUNTY. Douglas County.

9 (2) BAYFIELD COUNTY. That part of Bayfield County consisting of the town of
10 Barnes.

11 (3) WASHBURN COUNTY. That part of Washburn County consisting of all of the
12 following:

13 (a) The towns of Bass Lake, Brooklyn, Casey, Chicog, Crystal, Evergreen, Frog
14 Creek, Gull Lake, Minong, Spooner, Springbrook, Stinnett, Stone Lake, and Trego.

15 (b) The village of Minong.

16 (c) The city of Spooner.

17 **4.74 Seventy-fourth assembly district.** All of the following territory
18 constitutes the 74th assembly district:

19 (1) WHOLE COUNTIES. Ashland County, Iron County, and Sawyer County.

20 (2) BAYFIELD COUNTY. That part of Bayfield County consisting of all of the
21 following:

22 (a) The towns of Barksdale, Bayfield, Bayview, Bell, Cable, Clover, Delta,
23 Drummond, Eileen, Grandview, Hughes, Iron River, Kelly, Keystone, Lincoln,
24 Mason, Namakagon, Orienta, Oulu, Pilsen, Port Wing, Russell, Tripp, and
25 Washburn.

1 (b) The village of Mason.

2 (c) The cities of Bayfield and Washburn.

3 **4.75 Seventy-fifth assembly district.** All of the following territory
4 constitutes the 75th assembly district:

5 (1) **WHOLE COUNTY.** Barron County.

6 (2) **CHIPPEWA COUNTY.** That part of Chippewa County consisting of that part
7 of the village of New Auburn located in the county.

8 (3) **POLK COUNTY.** That part of Polk County consisting of all of the following:

9 (a) The towns of Beaver, Clayton, and Johnstown.

10 (b) The village of Clayton.

11 (c) That part of the village of Turtle Lake located in the county.

12 (4) **WASHBURN COUNTY.** That part of Washburn County consisting of all of the
13 following:

14 (a) The towns of Barronett, Bashaw, Beaver Brook, Birchwood, Long Lake,
15 Madge, and Sarona.

16 (b) The village of Birchwood.

17 (c) The city of Shell Lake.

18 **4.76 Seventy-sixth assembly district.** All of the following territory in Dane
19 County constitutes the 76th assembly district:

20 (1) That part of the town of Madison comprising wards 2, 3, and 4.

21 (2) That part of the town of Verona comprising ward 2.

22 (3) That part of the city of Madison comprising wards 50, 58, 59, 60, 65, 66, 67,
23 68, 69, 80, 84, 85, 86, 87, 88, 89, 90, 91, 92, 93, 94, 95, 96, 97, 98, and 99.

24 **4.77 Seventy-seventh assembly district.** All of the following territory in
25 Dane County constitutes the 77th assembly district:

1 (1) The town of Middleton.

2 (2) The village of Shorewood Hills.

3 (3) That part of the city of Madison comprising wards 42, 46, 47, 48, 61, 62, 63,
4 64, 70, 71, 72, 73, 74, 75, 76, 77, 78, 79, 81, 82, and 83.

5 **4.78 Seventy-eighth assembly district.** All of the following territory in
6 Dane County constitutes the 78th assembly district:

7 (1) That part of the town of Madison comprising wards 5, 6, 7, 8, 9, and 10.

8 (2) The city of Fitchburg.

9 (3) That part of the city of Madison comprising wards 35, 36, 39, 40, 41, 43, 44,
10 45, 49, 51, 52, 53, and 57.

11 **4.79 Seventy-ninth assembly district.** All of the following territory
12 constitutes the 79th assembly district:

13 (1) DANE COUNTY. That part of Dane County consisting of all of the following:

14 (a) The towns of Montrose, Oregon, Perry, Primrose, and Springdale.

15 (b) That part of the town of Verona comprising wards 1 and 3.

16 (c) The village of Oregon.

17 (d) That part of the village of Belleville located in the county.

18 (e) The city of Verona.

19 (2) GREEN COUNTY. That part of Green County consisting of all of the following:

20 (a) The towns of Adams, Cadiz, Clarno, Exeter, Jefferson, Jordan, Monroe,
21 Mount Pleasant, New Glarus, Sylvester, Washington, and York.

22 (b) The villages of Browntown, Monticello, and New Glarus.

23 (c) That part of the village of Belleville located in the county.

24 (d) The city of Monroe.

25 (3) IOWA COUNTY. That part of Iowa County consisting of all of the following:

1 (a) The towns of Brigham, Moscow, Ridgeway, and Waldwick.

2 (b) The villages of Barneveld, Hollandale, and Ridgeway.

3 **4.80 Eightieth assembly district.** All of the following territory constitutes
4 the 80th assembly district:

5 (1) COLUMBIA COUNTY. That part of Columbia County consisting of all of the
6 following:

7 (a) The towns of Caledonia, Dekorra, Lodi, and West Point.

8 (b) The city of Lodi.

9 (2) DANE COUNTY. That part of Dane County consisting of all of the following:

10 (a) The towns of Berry, Black Earth, Blue Mounds, Cross Plains, Dane,
11 Mazomanie, Roxbury, Springfield, Vermont, and Vienna.

12 (b) The villages of Black Earth, Blue Mounds, Cross Plains, Dane, Mazomanie,
13 and Mount Horeb.

14 (c) That part of the city of Middleton comprising wards 1, 2, and 5.

15 (3) IOWA COUNTY. That part of Iowa County consisting of all of the following:

16 (a) The town of Arena.

17 (b) The village of Arena.

18 (4) SAUK COUNTY. That part of Sauk County consisting of all of the following:

19 (a) The towns of Honey Creek, Merrimac, Prairie du Sac, Sumpter, and Troy.

20 (b) The villages of Merrimac, Prairie du Sac, and Sauk City.

21 **4.81 Eighty-first assembly district.** All of the following territory in Dane
22 County constitutes the 81st assembly district:

23 (1) The town of Westport.

24 (2) That part of the town of Madison comprising ward 1.

25 (3) The villages of Maple Bluff and Waunakee.

1 (4) That part of the city of Madison comprising wards 13, 14, 21, 22, 23, 24, 25,
2 26, 27, 28, 29, 30, 31, 32, 37, and 38.

3 (5) That part of the city of Middleton comprising wards 3, 4, 6, 7, 8, and 9.

4 **4.82 Eighty-second assembly district.** All of the following territory in
5 Waukesha County constitutes the 82nd assembly district:

6 (1) That part of the town of Brookfield comprising wards 1, 2, 3, 5, 6, 8, and 10.

7 (2) That part of the town of Waukesha comprising wards 2, 6, 7, 9, 10, 11, and
8 12.

9 (3) That part of the city of Brookfield comprising wards 13, 17, 19, 20, and 21.

10 (4) That part of the city of New Berlin comprising wards 1, 2, 3, 4, 5, 6, 7, 8, 9,
11 10, 11, 18, 19, 21, 22, 23, 24, 25, and 26.

12 (5) That part of the city of Waukesha comprising wards 34, 35, 37, and 38.

13 **4.83 Eighty-third assembly district.** All of the following territory
14 constitutes the 83rd assembly district:

15 (1) RACINE COUNTY. That part of Racine County consisting of all of the following:

16 (a) The towns of Norway and Waterford.

17 (b) That part of the town of Burlington comprising wards 2, 8, 9, 10, 11, and 12.

18 (c) That part of the city of Burlington located in the county.

19 (2) WALWORTH COUNTY. That part of Walworth County consisting of all of the
20 following:

21 (a) The towns of East Troy, Lafayette, Spring Prairie, and Troy.

22 (b) That part of the town of Lyons comprising wards 1, 2, 3, 4, and 5.

23 (c) The village of East Troy.

24 (d) The city of Elkhorn.

25 (e) That part of the city of Lake Geneva comprising wards 3, 4, and 5.

1 (f) That part of the city of Burlington located in the county.

2 **4.84 Eighty-fourth assembly district.** All of the following territory
3 constitutes the 84th assembly district:

4 (1) WALWORTH COUNTY. That part of Walworth County consisting of that part
5 of the village of Mukwonago located in the county.

6 (2) WAUKESHA COUNTY. That part of Waukesha County consisting of all of the
7 following:

8 (a) The towns of Mukwonago and Vernon.

9 (b) The villages of Big Bend and North Prairie.

10 (c) That part of the village of Mukwonago located in the county.

11 (d) The city of Muskego.

12 (e) That part of the city of New Berlin comprising wards 12, 13, 14, 15, 16, 17,
13 and 20.

14 **4.85 Eighty-fifth assembly district.** All of the following territory in
15 Marathon County constitutes the 85th assembly district:

16 (1) The towns of Maine, Texas, Wausau, and Weston.

17 (2) That part of the town of Rib Mountain comprising wards 2, 3, and 9.

18 (3) The villages of Brokaw and Rothschild.

19 (4) The cities of Schofield and Wausau.

20 **4.86 Eighty-sixth assembly district.** All of the following territory in
21 Marathon County constitutes the 86th assembly district:

22 (1) The towns of Bergen, Berlin, Bern, Bevent, Cassel, Cleveland, Easton,
23 Emmet, Green Valley, Guenther, Halsey, Hamburg, Holton, Johnson, Knowlton,
24 Kronenwetter, Marathon, Mosinee, Reid, Rib Falls, Rietbrock, Ringle, and Stettin.

1 (2) That part of the town of Rib Mountain comprising wards 1, 4, 5, 6, 7, 8, and
2 10.

3 (3) The villages of Athens, Edgar, Marathon City, and Weston.

4 (4) The city of Mosinee.

5 (5) That part of the city of Abbotsford located in the county.

6 **4.87 Eighty-seventh assembly district.** All of the following territory
7 constitutes the 87th assembly district:

8 (1) WHOLE COUNTIES. Price County, Rusk County, and Taylor County.

9 (2) CHIPPEWA COUNTY. That part of Chippewa County consisting of all of the
10 following:

11 (a) The towns of Estella, Lake Holcombe, and Ruby.

12 (b) The city of Cornell.

13 **4.88 Eighty-eighth assembly district.** All of the following territory in
14 Brown County constitutes the 88th assembly district:

15 (1) That part of the town of Bellevue comprising wards 3 and 4.

16 (2) That part of the city of Green Bay comprising wards 1, 2, 3, 4, 5, 6, 7, 8, 9,
17 10, 11, 12, 13, 14, 15, 16, 17, 18, 19, 20, 21, 22, 23, 24, 25, and 26.

18 **4.89 Eighty-ninth assembly district.** All of the following territory
19 constitutes the 89th assembly district:

20 (1) BROWN COUNTY. That part of Brown County consisting of all of the following:

21 (a) The towns of Pittsfield and Suamico.

22 (b) That part of the village of Howard comprising wards 5, 6, 7, 8, 9, 10, 12, 13,
23 14, 15, and 16.

24 (c) That part of the village of Pulaski located in the county.

1 (2) MARINETTE COUNTY. That part of Marinette County consisting of all of the
2 following:

3 (a) The town of Peshtigo.

4 (b) The cities of Marinette and Peshtigo.

5 (3) OCONTO COUNTY. That part of Oconto County consisting of all of the
6 following:

7 (a) The towns of Little River, Little Suamico, Oconto, and Pensaukee.

8 (b) That part of the village of Pulaski located in the county.

9 (c) The city of Oconto.

10 (4) SHAWANO COUNTY. That part of Shawano County consisting of that part of
11 the village of Pulaski located in the county.

12 **4.90 Ninetieth assembly district.** All of the following territory in Brown
13 County constitutes the 90th assembly district:

14 (1) That part of the village of Ashwaubenon comprising wards 1, 2, 3, 4, 5, 6,
15 and 7.

16 (2) That part of the village of Howard comprising wards 1, 2, 3, 4, and 11.

17 (3) That part of the city of Green Bay comprising wards 27, 28, 29, 30, 31, 32,
18 33, 34, 35, 36, 37, 38, 39, 40, 41, 42, 43, and 45.

19 **4.91 Ninety-first assembly district.** All of the following territory
20 constitutes the 91st assembly district:

21 (1) WHOLE COUNTIES. Buffalo County, Pepin County, and Trempealeau County.

22 (2) PIERCE COUNTY. That part of Pierce County consisting of all of the following:

23 (a) The towns of Diamond Bluff, Hartland, Isabelle, Maiden Rock, Salem,
24 Trenton, and Union.

25 (b) The villages of Bay City, Maiden Rock, and Plum City.

1 **4.92 Ninety-second assembly district.** All of the following territory
2 constitutes the 92nd assembly district:

3 **(1) CHIPPEWA COUNTY.** That part of Chippewa County consisting of all of the
4 following:

5 (a) The town of Hallie.

6 (b) The city of Chippewa Falls.

7 (c) That part of the city of Eau Claire located in the county.

8 **(2) EAU CLAIRE COUNTY.** That part of Eau Claire County consisting of all of the
9 following:

10 (a) The towns of Seymour and Union.

11 (b) That part of the city of Eau Claire comprising wards 1, 7, 8, 9, 10, 11, 12,
12 13, 14, 19, 22, 23, 29, 32, 34, 35, 36, and 37.

13 **4.93 Ninety-third assembly district.** All of the following territory in Eau
14 Claire County constitutes the 93rd assembly district:

15 **(1)** The towns of Brunswick, Clear Creek, Drammen, Lincoln, Ludington, Otter
16 Creek, Pleasant Valley, and Washington.

17 **(2)** The village of Fall Creek.

18 **(3)** The city of Altoona.

19 **(4)** That part of the city of Eau Claire comprising wards 2, 3, 4, 5, 6, 15, 17, 18,
20 20, 21, 25, 26, 27, 28, 30, 31, 33, 38, and 39.

21 **4.94 Ninety-fourth assembly district.** All of the following territory
22 constitutes the 94th assembly district:

23 **(1) LA CROSSE COUNTY.** That part of La Crosse County consisting of all of the
24 following:

1 (a) The towns of Bangor, Barre, Burns, Campbell, Farmington, Greenfield,
2 Hamilton, Holland, Medary, Onalaska, and Washington.

3 (b) That part of the town of Shelby comprising wards 2, 3, and 4.

4 (c) The villages of Bangor, Holmen, and West Salem.

5 (d) That part of the village of Rockland located in the county.

6 (e) The city of Onalaska.

7 (2) MONROE COUNTY. That part of Monroe County consisting of all of the
8 following:

9 (a) That part of the town of Sparta comprising ward 2.

10 (b) That part of the village of Rockland located in the county.

11 **4.95 Ninety-fifth assembly district.** All of the following territory in La
12 Crosse County constitutes the 95th assembly district:

13 (1) That part of the town of Shelby comprising wards 1, 5, and 6.

14 (2) The city of La Crosse.

15 **4.96 Ninety-sixth assembly district.** All of the following territory
16 constitutes the 96th assembly district:

17 (1) WHOLE COUNTY. Crawford County.

18 (2) MONROE COUNTY. That part of Monroe County consisting of all of the
19 following:

20 (a) The towns of Jefferson, Leon, and Portland.

21 (b) That part of the town of Sparta comprising wards 1, 3, and 4.

22 (c) The villages of Cashton and Melvina.

23 (d) The city of Sparta.

24 (3) VERNON COUNTY. That part of Vernon County consisting of all of the
25 following:

1 (a) The towns of Bergen, Christiana, Clinton, Coon, Franklin, Genoa,
2 Hamburg, Harmony, Jefferson, Kickapoo, Liberty, Stark, Sterling, Viroqua, Webster,
3 and Wheatland.

4 (b) The villages of Chaseburg, Coon Valley, Genoa, La Farge, Readstown, and
5 Stoddard.

6 (c) That part of the village of De Soto located in the county.

7 (d) The cities of Viroqua and Westby.

8 **4.97 Ninety-seventh assembly district.** All of the following territory in
9 Waukesha County constitutes the 97th assembly district:

10 (1) That part of the town of Brookfield comprising ward 7.

11 (2) That part of the city of Waukesha comprising wards 1, 2, 3, 4, 5, 6, 7, 8, 9,
12 10, 11, 12, 14, 15, 16, 17, 18, 19, 20, 21, 22, 23, 24, 25, 26, 27, 28, 29, 30, 31, and 32.

13 **4.98 Ninety-eighth assembly district.** All of the following territory
14 constitutes the 98th assembly district:

15 (1) JEFFERSON COUNTY. That part of Jefferson County consisting of all of the
16 following:

17 (a) The towns of Concord, Farmington, Palmyra, and Sullivan.

18 (b) The villages of Johnson Creek, Palmyra, and Sullivan.

19 (2) WALWORTH COUNTY. That part of Walworth County consisting of the town
20 of La Grange.

21 (3) WAUKESHA COUNTY. That part of Waukesha County consisting of all of the
22 following:

23 (a) The towns of Eagle, Genesee, Ottawa, and Summit.

24 (b) That part of the town of Delafield comprising wards 10 and 11.

25 (c) That part of the town of Waukesha comprising wards 1, 3, 4, 5, and 8.

1 (d) The villages of Dousman, Eagle, Oconomowoc Lake, and Wales.

2 (e) The city of Delafield.

3 (f) That part of the city of Waukesha comprising wards 33 and 36.

4 **4.99 Ninety-ninth assembly district.** All of the following territory
5 constitutes the 99th assembly district:

6 (1) JEFFERSON COUNTY. That part of Jefferson County consisting of all of the
7 following:

8 (a) The towns of Cold Spring and Hebron.

9 (b) That part of the city of Whitewater located in the county.

10 (2) WALWORTH COUNTY. That part of Walworth County consisting of all of the
11 following:

12 (a) The towns of Darien, Delavan, Geneva, Linn, Richmond, Sharon, Sugar
13 Creek, Walworth, and Whitewater.

14 (b) The villages of Darien, Fontana-on-Geneva Lake, Sharon, Walworth, and
15 Williams Bay.

16 (c) The city of Delavan.

17 (d) That part of the city of Whitewater located in the county.

18 **SECTION 9.** 13.92 (1) (b) 3. e. of the statutes is created to read:

19 13.92 (1) (b) 3. e. After passage of any bill that, if enacted, would create
20 legislative districts under ch. 4, in enrolling the bill for presentation to the governor
21 for approval, the legislative reference bureau shall attach to the bill an appendix
22 containing the population statistics for the legislative districts created under the bill;
23 a statewide map of each type of legislative district created under the bill; a map of
24 the legislative districts created under the bill that are in Milwaukee County; and, for
25 any city, village, or town that, under the bill, is divided among 2 or more legislative

1 districts, except a city or village located in more than one county if the district line
2 follows the county line, a detail map illustrating the division of the city, village, or
3 town among the legislative districts.

4 **SECTION 10. Initial applicability.**

5 (1) This act first applies, with respect to regular elections, to offices filled at the
6 2002 general election.

7 (2) This act first applies, with respect to special or recall elections, to offices
8 filled or contested concurrently with the 2002 general election.

9 (END)

2001 - 2002 LEGISLATURE
STATISTICS AND MAPS

Appendix to: LRBs0355/P
 PC:cjs:pg

1

POPULATION STATISTICS

<u>District</u>	<u>Population</u>	<u>Deviation</u>	<u>Pct. Dev.</u>	<u>Minority Population</u>	
				<u>Hispanic</u>	<u>Other</u>
Sen. Dist. 1	163,075	539	0.33	1,979	4,149
Asm. Dist. 1	54,183	4	0.01	484	823
Asm. Dist. 2	54,504	325	0.60	615	894
Asm. Dist. 3	54,388	209	0.39	880	2,432
Sen. Dist. 2	162,903	367	0.23	1,724	8,355
Asm. Dist. 4	54,136	-43	-0.08	663	3,926
Asm. Dist. 5	54,328	149	0.28	624	2,738
Asm. Dist. 6	54,439	260	0.48	437	1,691
Sen. Dist. 3	162,268	-268	0.16	52,340	17,826
Asm. Dist. 7	53,910	-269	-0.50	4,081	5,179
Asm. Dist. 8	53,778	-401	-0.74	33,862	7,339
Asm. Dist. 9	54,580	401	0.74	14,397	5,308
Sen. Dist. 4	162,202	-334	0.21	4,833	113,830
Asm. Dist. 10	53,865	-314	-0.58	1,952	38,970
Asm. Dist. 11	54,383	204	0.38	1,394	36,777
Asm. Dist. 12	53,954	-225	-0.42	1,487	38,083
Sen. Dist. 5	162,425	-111	0.07	3,983	8,026
Asm. Dist. 13	54,182	3	0.01	1,315	3,111
Asm. Dist. 14	53,974	-205	-0.38	835	2,558
Asm. Dist. 15	54,269	90	0.17	1,833	2,357
Sen. Dist. 6	162,304	-232	0.14	7,347	103,390
Asm. Dist. 16	54,433	254	0.47	3,019	40,436
Asm. Dist. 17	53,806	-373	-0.69	1,636	21,855
Asm. Dist. 18	54,065	-114	-0.21	2,692	41,099
Sen. Dist. 7	162,528	-8	0.00	8,087	7,545
Asm. Dist. 19	54,056	-123	-0.23	2,505	2,389
Asm. Dist. 20	54,143	-36	-0.07	3,189	2,572
Asm. Dist. 21	54,329	150	0.28	2,393	2,584
Sen. Dist. 8	162,019	-517	0.32	6,251	24,926
Asm. Dist. 22	54,112	-67	-0.12	972	3,724
Asm. Dist. 23	53,750	-429	-0.79	1,549	15,679
Asm. Dist. 24	54,157	-22	-0.04	3,730	5,523
Sen. Dist. 9	163,301	765	0.47	4,679	7,948
Asm. Dist. 25	54,438	259	0.48	1,078	2,470
Asm. Dist. 26	54,614	435	0.80	2,429	4,002
Asm. Dist. 27	54,249	70	0.13	1,172	1,476
Sen. Dist. 10	163,157	621	0.38	1,353	4,407
Asm. Dist. 28	54,236	57	0.11	435	1,718
Asm. Dist. 29	54,607	428	0.79	507	1,730
Asm. Dist. 30	54,314	135	0.25	411	959

<u>District</u>	<u>Population</u>	<u>Deviation</u>	<u>Pct. Dev.</u>	<u>Minority Population</u>	
				<u>Hispanic</u>	<u>Other</u>
Sen. Dist. 11	162,063	-473	0.29	1,769	5,070
Asm. Dist. 31	53,671	-508	-0.94	604	2,100
Asm. Dist. 32	54,627	448	0.83	571	1,017
Asm. Dist. 33	53,765	-414	-0.76	594	1,953
Sen. Dist. 12	161,966	-570	0.35	1,367	10,999
Asm. Dist. 34	54,103	-76	-0.14	441	2,777
Asm. Dist. 35	53,642	-537	-0.99	396	1,177
Asm. Dist. 36	54,221	42	0.08	530	7,045
Sen. Dist. 13	163,284	748	0.46	4,738	3,819
Asm. Dist. 37	54,201	22	0.04	1,833	869
Asm. Dist. 38	54,654	475	0.88	1,431	842
Asm. Dist. 39	54,429	250	0.46	1,474	2,108
Sen. Dist. 14	162,819	283	0.17	3,452	4,165
Asm. Dist. 40	54,526	347	0.64	765	990
Asm. Dist. 41	54,162	-17	-0.03	1,460	761
Asm. Dist. 42	54,131	-48	-0.09	1,227	2,414
Sen. Dist. 15	161,904	-632	0.39	6,050	10,603
Asm. Dist. 43	53,799	-380	-0.70	879	1,024
Asm. Dist. 44	53,875	-304	-0.56	1,478	1,894
Asm. Dist. 45	54,230	51	0.09	3,693	7,685
Sen. Dist. 16	162,071	-465	0.29	4,138	9,025
Asm. Dist. 46	53,700	-479	-0.88	1,735	4,398
Asm. Dist. 47	53,910	-269	-0.50	1,043	1,877
Asm. Dist. 48	54,461	282	0.52	1,360	2,750
Sen. Dist. 17	162,467	-69	0.04	1,358	2,547
Asm. Dist. 49	54,108	-71	-0.13	334	806
Asm. Dist. 50	54,245	66	0.12	701	1,143
Asm. Dist. 51	54,114	-65	-0.12	323	598
Sen. Dist. 18	162,800	264	0.16	2,902	7,014
Asm. Dist. 52	53,813	-366	-0.68	1,377	2,241
Asm. Dist. 53	54,598	419	0.77	579	1,124
Asm. Dist. 54	54,389	210	0.39	946	3,649
Sen. Dist. 19	163,226	690	0.42	4,054	6,943
Asm. Dist. 55	54,379	200	0.37	1,202	1,527
Asm. Dist. 56	54,703	524	0.97	1,174	1,396
Asm. Dist. 57	54,144	-35	-0.06	1,678	4,020
Sen. Dist. 20	162,975	439	0.27	2,246	2,504
Asm. Dist. 58	54,327	148	0.27	723	714
Asm. Dist. 59	54,042	-137	-0.25	693	821
Asm. Dist. 60	54,606	427	0.79	830	969

<u>District</u>	<u>Population</u>	<u>Deviation</u>	<u>Pct. Dev.</u>	<u>Minority Population</u>	
				<u>Hispanic</u>	<u>Other</u>
Sen. Dist. 21	161,829	-707	-0.43	14,243	23,233
Asm. Dist. 61	53,907	-272	-0.50	8,836	14,415
Asm. Dist. 62	54,078	-101	-0.19	3,975	6,967
Asm. Dist. 63	53,844	-335	-0.62	1,432	1,851
Sen. Dist. 22	161,848	-688	0.42	11,663	11,890
Asm. Dist. 64	53,958	-221	-0.41	5,520	6,116
Asm. Dist. 65	53,791	-388	-0.72	3,973	4,059
Asm. Dist. 66	54,099	-80	-0.15	2,170	1,715
Sen. Dist. 23	161,956	-580	0.36	1,895	4,096
Asm. Dist. 67	53,927	-252	-0.47	284	715
Asm. Dist. 68	53,859	-320	-0.59	1,046	2,655
Asm. Dist. 69	54,170	-9	-0.02	565	726
Sen. Dist. 24	162,170	-366	0.23	1,993	5,447
Asm. Dist. 70	54,020	-159	-0.29	483	1,135
Asm. Dist. 71	53,659	-520	-0.96	840	2,308
Asm. Dist. 72	54,491	312	0.58	670	2,004
Sen. Dist. 25	162,526	-10	0.01	1,373	9,984
Asm. Dist. 73	54,111	-68	-0.13	414	2,180
Asm. Dist. 74	54,326	147	0.27	468	6,694
Asm. Dist. 75	54,089	-90	-0.17	491	1,110
Sen. Dist. 26	162,729	193	0.12	7,956	24,143
Asm. Dist. 76	54,160	-19	-0.04	2,217	7,267
Asm. Dist. 77	54,373	194	0.36	1,638	7,663
Asm. Dist. 78	54,196	17	0.03	4,101	9,213
Sen. Dist. 27	163,289	753	0.46	3,086	7,181
Asm. Dist. 79	54,086	-93	-0.17	424	869
Asm. Dist. 80	54,635	456	0.84	730	993
Asm. Dist. 81	54,568	389	0.72	1,932	5,319
Sen. Dist. 28	162,113	-423	0.26	4,028	4,090
Asm. Dist. 82	53,801	-378	-0.70	1,311	2,284
Asm. Dist. 83	54,145	-34	-0.06	1,972	851
Asm. Dist. 84	54,167	-12	-0.02	745	955
Sen. Dist. 29	163,345	809	0.50	1,232	7,907
Asm. Dist. 85	54,586	407	0.75	490	5,710
Asm. Dist. 86	54,519	340	0.63	369	1,415
Asm. Dist. 87	54,240	61	0.11	373	782
Sen. Dist. 30	163,075	539	0.33	7,793	10,688
Asm. Dist. 88	54,565	386	0.71	5,732	4,599
Asm. Dist. 89	54,598	419	0.77	426	1,060
Asm. Dist. 90	53,912	-267	-0.49	1,635	5,029

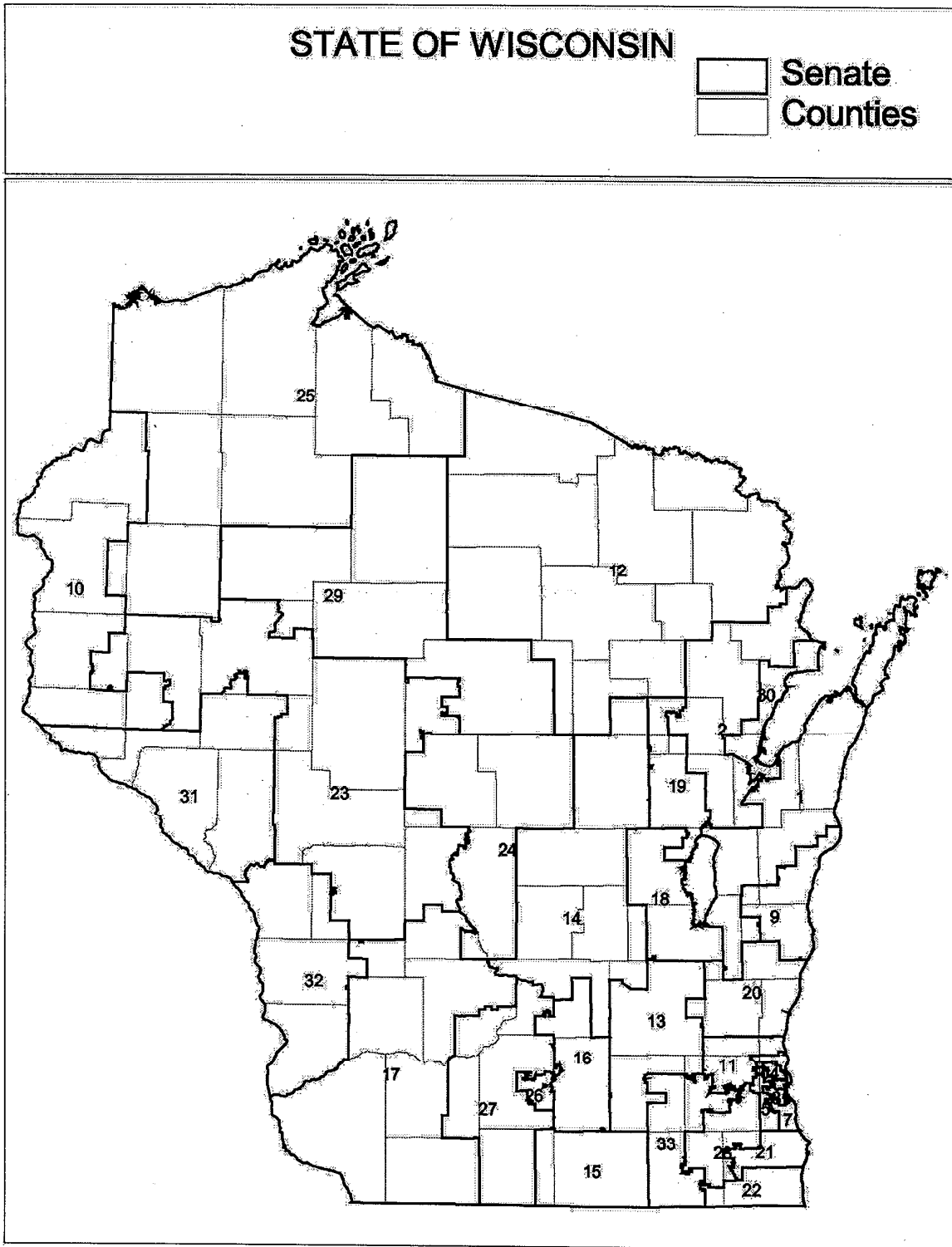
<u>District</u>	<u>Population</u>	<u>Deviation</u>	<u>Pct. Dev.</u>	<u>Minority Population</u>	
				<u>Hispanic</u>	<u>Other</u>
Sen. Dist. 31	162,285	-251	-0.15	1,354	5,438
Asm. Dist. 91	54,244	65	0.12	385	514
Asm. Dist. 92	53,934	-245	-0.45	486	2,929
Asm. Dist. 93	54,107	-72	-0.13	483	1,995
Sen. Dist. 32	162,080	-456	0.28	1,458	6,689
Asm. Dist. 94	54,020	-159	-0.29	381	1,664
Asm. Dist. 95	53,988	-191	-0.35	612	4,140
Asm. Dist. 96	54,072	-107	-0.20	465	885
Sen. Dist. 33	162,673	137	0.08	10,197	5,247
Asm. Dist. 97	53,732	-447	-0.83	4,902	2,644
Asm. Dist. 98	54,301	122	0.23	1,076	1,192
Asm. Dist. 99	54,640	461	0.85	4,219	1,411
TOTAL	5,363,675			192,921	489,124

ASSEMBLY

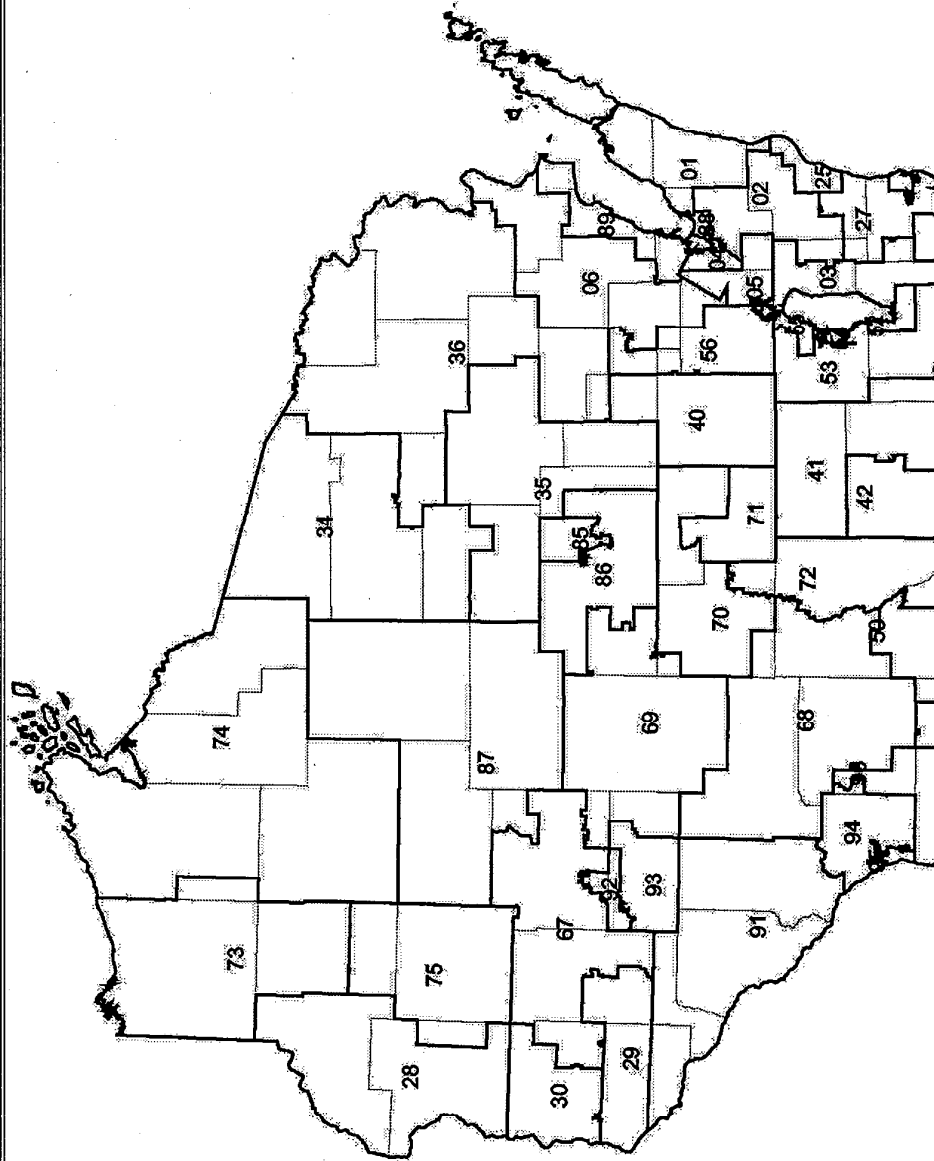
	Persons	Percent
Mean Deviation:	225	0.42
Largest Positive Deviation:	524	0.97
Largest Negative Deviation:	-537	-0.99
Overall Range in Deviation:	± 1,061	± 1.96

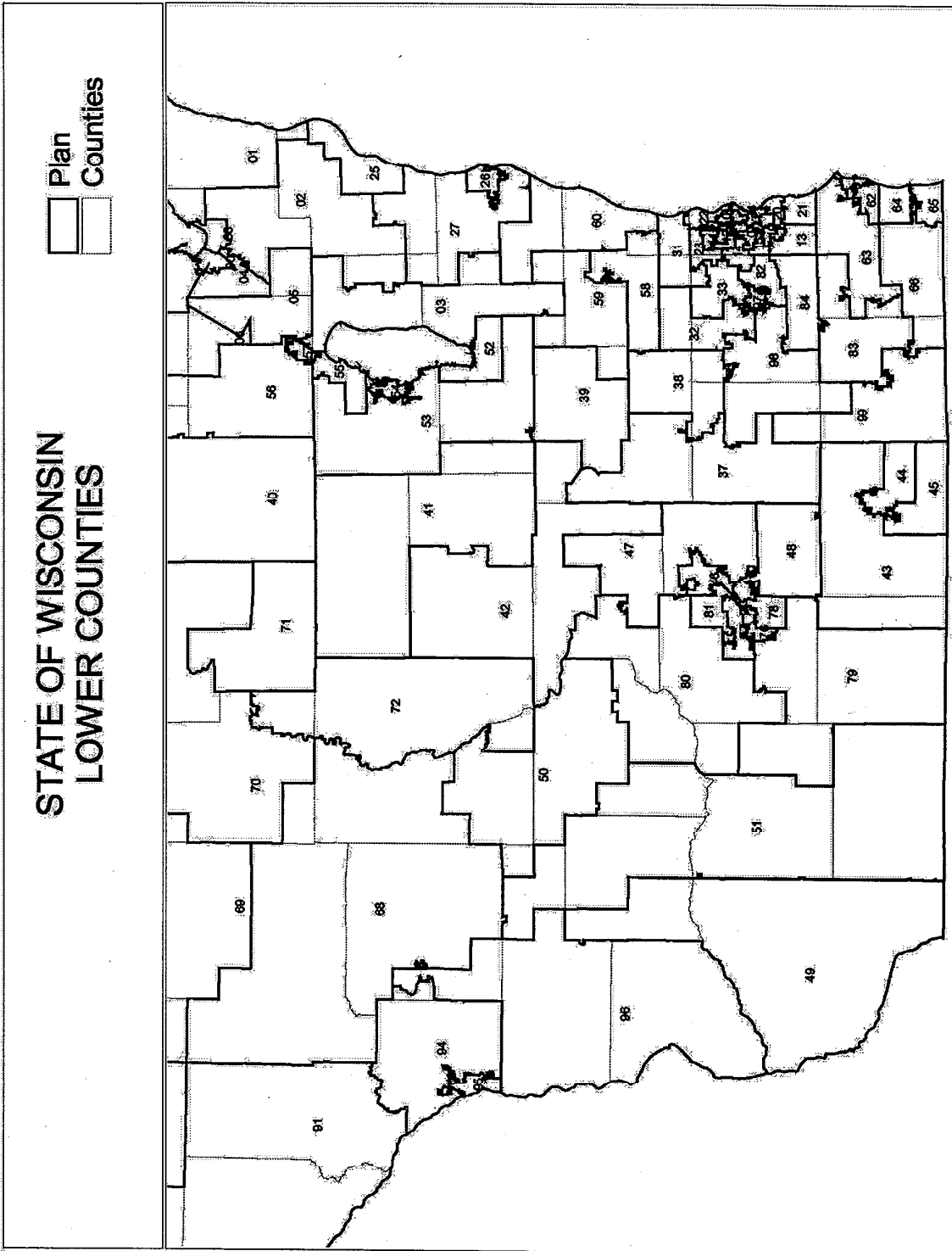
SENATE

	Persons	Percent
Mean Deviation:	433	0.27
Largest Positive Deviation:	809	0.50
Largest Negative Deviation:	-707	-0.43
Overall Range in Deviation:	± 1,516	± 0.93



**STATE OF WISCONSIN
UPPER COUNTIES**





MILWAUKEE COUNTY DETAIL

Plan
Municipalities

