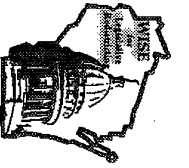
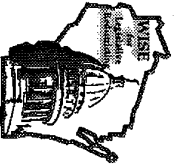


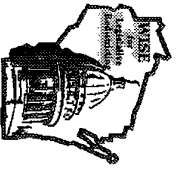
PETE NAME												
001200 3001	Janesville city	75	0	68	7	0	0	0	0	43	0	0
001200 3002	Janesville city	121	11	98	10	1	83	0	1	83	0	1
001200 3003	Janesville city	40	0	40	0	0	35	0	0	35	0	0
001200 3004	Janesville city	76	0	75	0	1	59	0	0	59	0	0
001200 3005	Janesville city	43	0	42	1	0	37	0	0	37	0	0
001200 3006	Janesville city	37	0	37	0	0	31	0	0	31	0	0
001200 3007	Janesville city	44	0	44	0	0	31	0	0	31	0	0
001200 3008	Janesville city	32	0	32	0	0	24	0	0	24	0	0
001200 3009	Janesville city	60	0	58	0	0	42	0	0	42	0	0
001200 3010	Janesville city	53	1	48	4	0	43	0	0	43	0	0
001200 3011	Janesville city	60	2	54	1	3	44	0	0	44	0	0
001200 3012	Janesville city	173	0	147	15	0	98	0	0	98	0	0
001200 3013	Janesville city	8	0	8	0	0	4	0	0	4	0	0
001200 3014	Janesville city	30	0	30	0	0	25	0	0	25	0	0
001200 3015	Janesville city	106	0	102	1	3	73	0	0	73	0	0
001200 3016	Janesville city	70	0	70	0	0	51	0	0	51	0	0
001200 3017	Janesville city	68	0	67	0	1	52	0	0	52	0	0
001200 3018	Janesville city	61	0	61	0	0	44	0	0	44	0	0
001200 3019	Janesville city	39	0	39	0	0	30	0	0	30	0	0
001200 3020	Janesville city	5	1	4	0	0	3	0	0	3	0	0
001200 3022	Janesville city	10	0	10	0	0	6	0	0	6	0	0



<u>PETE NAME</u>													
001200	3023	Janesville city	8	0	0	8	0	0	0	0	7	0	0
001200	3024	Janesville city	14	0	14	0	0	0	0	14	0	0	0
001200	3025	Janesville city	14	0	14	0	0	0	0	10	0	0	0
002602	1022	Turtle town	5	0	5	0	0	0	0	3	0	0	0
002602	1023	Turtle town	0	0	0	0	0	0	0	0	0	0	0
002602	1024	Turtle town	0	0	0	0	0	0	0	0	0	0	0
002602	2000	Turtle town	38	0	38	0	0	0	0	30	0	0	0
002602	2001	Turtle town	25	0	25	0	0	0	0	19	0	0	0
002602	2003	Turtle town	27	0	27	0	0	0	0	18	0	0	0
002602	2004	Turtle town	0	0	0	0	0	0	0	0	0	0	0
002602	2005	Turtle town	16	0	16	0	0	0	0	14	0	0	0
002602	2008	Turtle town	13	0	13	0	0	0	0	9	0	0	0
002602	2009	Turtle town	0	0	0	0	0	0	0	0	0	0	0
002602	2028	Turtle town	55	0	55	0	0	0	0	47	0	0	0
002602	2051	Turtle town	13	0	13	0	0	0	0	10	0	0	0
002602	2052	Turtle town	54	3	51	0	0	0	0	34	0	0	0
002602	2053	Turtle town	15	0	15	0	0	0	0	11	0	0	0
002602	2054	Turtle town	73	0	73	0	0	0	0	50	0	0	0
002602	2055	Turtle town	4	0	4	0	0	0	0	4	0	0	0
002602	2056	Turtle town	10	0	10	0	0	0	0	10	0	0	0
002602	2057	Turtle town	19	0	19	0	0	0	0	15	0	0	0



PETE NAME																		
002602	2058 Turtle town	18	0	0	18	0	0	0	0	0	0	0	0	0	11	0	0	0
201600	3005 New Berlin city	10	0	0	10	0	0	0	0	0	0	0	0	0	8	0	0	0
201600	3006 New Berlin city	26	0	0	26	0	0	0	0	0	0	0	0	0	18	0	0	0
201600	3007 New Berlin city	215	0	0	209	0	0	1	4	159	0	0	0	0	0	0	0	0
201600	3009 New Berlin city	83	0	0	75	2	3	3	3	59	0	0	0	0	0	0	0	0
201600	3010 New Berlin city	50	1	1	49	0	0	0	0	43	0	0	0	0	0	0	0	0
201600	3011 New Berlin city	38	0	0	38	0	0	0	0	30	0	0	0	0	0	0	0	0
201600	3012 New Berlin city	44	4	4	39	0	0	0	1	34	0	0	0	0	0	0	0	0
201600	3015 New Berlin city	50	0	0	49	0	0	0	0	42	1	0	0	0	0	0	0	0
201600	3017 New Berlin city	49	0	0	47	0	2	2	0	33	0	0	0	0	0	0	0	0
201600	3018 New Berlin city	181	4	4	175	0	2	0	0	119	0	0	0	0	0	0	0	0
201600	3020 New Berlin city	5	0	0	5	0	0	0	0	5	0	0	0	0	0	0	0	0
201600	4005 New Berlin city	5	0	0	5	0	0	0	0	2	0	0	0	0	0	0	0	0
201600	4006 New Berlin city	102	2	2	100	0	0	0	0	72	0	0	0	0	0	0	0	0
201600	4013 New Berlin city	0	0	0	0	0	0	0	0	0	0	0	0	0	0	0	0	0
201600	4014 New Berlin city	0	0	0	0	0	0	0	0	0	0	0	0	0	0	0	0	0
201600	4015 New Berlin city	9	0	0	9	0	0	0	0	6	0	0	0	0	0	0	0	0
201600	4016 New Berlin city	3	0	0	3	0	0	0	0	2	0	0	0	0	0	0	0	0
201600	4017 New Berlin city	0	0	0	0	0	0	0	0	0	0	0	0	0	0	0	0	0
203803	1031 Ottawa town	3	0	0	3	0	0	0	0	3	0	0	0	0	0	0	0	0
203803	1032 Ottawa town	0	0	0	0	0	0	0	0	0	0	0	0	0	0	0	0	0



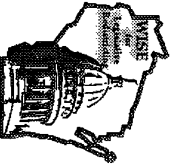
PETE NAME
Blocks Total: 3,607 51 3,448 50 20 31 2,589 1 2

LEVEL: Counties

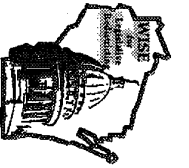
Kenosha County ✓ 149,577 10,757 127,287 8,119 963 1,630 109,075 447 294
 Racine County ✓ 188,831 14,990 150,238 20,298 983 1,576 137,880 330 337
Counties Total: 338,408 25,747 277,525 28,417 1,946 3,206 246,955 777 631

LEVEL: Mcds


Franklin city ✓ 29,494 780 26,287 1,538 129 664 22,592 56 28
 Greendale village ✓ 14,405 340 13,607 51 39 330 11,183 21 16
 Greenfield city ✓ 35,476 1,376 32,512 411 205 859 28,773 54 45
 Hales Corners village ✓ 7,765 162 7,441 30 40 85 6,050 3 2
 Oak Creek city ✓ 28,456 1,267 25,514 563 227 740 21,349 86 58
 Bradford town ✓ 1,007 54 951 0 2 0 743 0 0
 Clinton village ✓ 2,162 69 2,055 7 16 11 1,520 4 0
 Clinton town ✓ 893 12 856 12 1 12 654 0 0
 Harmony town ✓ 2,341 16 2,285 15 3 22 1,653 0 0
 Johnston town ✓ 802 0 796 0 6 0 581 0 0
 La Prairie town ✓ 929 2 916 2 5 3 676 0 1
 Lima town ✓ 1,312 165 1,128 7 5 3 972 0 0
 Milton city ✓ 5,132 47 5,021 20 22 16 3,717 6 0



PETE NAME																				
Milton town	2,844	33	2,775	11	13	11	2,096	0	0											
Bloomfield town	5,537	220	5,124	114	29	36	3,954	10	2											
Burlington city	0	0	0	0	0	0	0	0	0											
Darien village	1,572	222	1,323	11	11	0	1,059	3	1											
Darien town	1,747	146	1,575	8	8	6	1,303	3	1											
Delavan city	7,956	1,690	5,995	123	38	73	5,644	19	17											
Delavan town	4,559	345	4,118	35	20	37	3,426	1	2											
East Troy village	3,564	105	3,404	10	18	21	2,571	6	0											
East Troy town	3,803	44	3,719	13	8	10	2,881	6	3											
Elkhorn city	7,305	448	6,717	42	38	46	5,263	5	7											
Fontana-on-Geneva Lake villag	1,756	19	1,714	7	0	15	1,403	1	0											
Geneva town	4,099	191	3,834	27	15	25	3,159	7	0											
Genoa City village	1,949	63	1,848	9	8	18	1,287	1	2											
Lafayette town	2,251	60	2,124	24	17	22	1,760	3	1											
La Grange town	2,444	39	2,380	2	11	9	1,851	0	1											
Lake Geneva city	7,148	1,054	5,908	58	27	83	5,507	9	5											
Linn town	2,192	61	2,105	4	3	18	1,696	0	0											
Lyons town	3,440	74	3,309	12	21	15	2,533	4	2											
Mukwonago village	27	0	27	0	0	0	21	0	0											
Richmond town	1,835	83	1,733	2	5	11	1,375	1	0											
Sharon village	1,549	113	1,392	11	13	9	1,064	9	2											



PETE NAME																			
Sharon town	✓	912	20	887	1	1	1	674	2	0									
Spring Prairie town	✓	2,089	29	2,020	19	16	4	1,524	1	0									
Sugar Creek town	✓	3,331	89	3,201	9	8	21	2,384	3	0									
Troy town	✓	2,328	34	2,272	3	10	5	1,727	4	0									
Walworth village	✓	2,304	165	2,102	11	6	16	1,685	2	0									
Walworth town	✓	1,676	42	1,623	5	2	4	1,263	0	0									
Whitewater town	✓	1,399	23	1,351	2	2	18	1,108	1	0									
Williams Bay village	✓	2,415	90	2,300	12	3	8	1,825	1	0									
Big Bend village	✓	1,278	23	1,229	6	8	7	909	0	0									
Eagle village	✓	1,707	52	1,629	7	12	7	1,167	0	0									
Eagle town	✓	3,117	18	3,042	24	13	14	2,213	5	1									
Mukwonago village	✓	6,181	117	5,981	21	31	25	4,602	1	5									
Mukwonago town	✓	6,849	103	6,626	16	47	36	4,700	9	12									
Muskego city	✓	21,397	281	20,810	55	69	133	15,510	16	28									
North Prairie village	✓	1,571	17	1,542	0	7	2	1,102	1	2									
Vernon town	✓	7,227	74	7,049	35	31	32	5,198	0	1									
Meds Total:		263,532	10,477	244,157	3,405	1,269	3,543	197,907	364	245									
LEVEL: Wards																			
JANESVILLE - T 6	✓	33	2	31	0	0	0	25	0	0									
Janesville - C 1	✓	2,452	56	2,350	20	8	16	1,859	2	0									




<u>PETE NAME</u>																		
Janesville - C 8 ✓	2,519	104	2,345	25	6	33	1,973	6	0									
Janesville - C 9 ✓	2,602	145	2,297	101	19	35	1,911	4	0									
TURTLE - T 2 ✓	1,327	8	1,283	23	6	6	1,007	1	0									
New Berlin - C 13 ✓	1,578	23	1,535	3	8	8	1,216	1	0									
New Berlin - C 14 ✓	1,365	19	1,288	11	4	42	932	1	0									
New Berlin - C 15 ✓	1,710	11	1,655	6	8	30	1,255	0	0									
New Berlin - C 16 ✓	1,061	6	1,018	11	4	21	745	1	0									
Wards Total:	64,911	1,613	60,923	1,144	316	746	48,069	70	78									

Total for District: 1 **670,458** **37,888** **586,053** **33,016** **3,551** **7,526** **495,520** **1,212** **956**

DISTRICT: 2 LEVEL: Blocks PERSONS HISPANIC WHITE BLACK AMINDIAN ASIAN PERSONS18 OTHER OTHERMILT

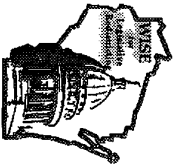
991000 3003 Jefferson town ✓	36	0	36	0	0	0	33	0	0									
991500 4006 Jefferson town	0	0	0	0	0	0	0	0	0									
991500 4007 Jefferson town	0	0	0	0	0	0	0	0	0									
001200 1065 Janesville city ✓	0	0	0	0	0	0	0	0	0									
001200 1075 Janesville city ✓	0	0	0	0	0	0	0	0	0									
001200 1076 Janesville city ✓	24	3	21	0	0	0	15	0	0									
001200 7050 Janesville town ✓	0	0	0	0	0	0	0	0	0									
001500 1000 Turtle town ✓	0	0	0	0	0	0	0	0	0									



PETE NAME											
002602	2063	Turtle town	4	0	4	0	0	0	4	0	0
002602	2064	Turtle town	3	0	3	0	0	0	3	0	0
002602	2065	Turtle town	0	0	0	0	0	0	0	0	0
002602	2068	Turtle town	0	0	0	0	0	0	0	0	0
002602	2069	Turtle town	2	0	2	0	0	0	2	0	0
002602	3039	Turtle town	20	1	19	0	0	0	18	0	0
Blocks Total:			254	5	249	0	0	0	198	0	0


LEVEL: Counties											
Columbia County	52,468	827	50,476	487	325	231	39,247	80	20		
Dane County	426,526	14,387	372,597	18,988	2,277	15,930	330,271	923	1,242		
Green County	33,647	327	32,858	138	150	136	24,739	25	12		
Counties Total:			512,641	15,541	455,931	19,613	2,752	16,297	394,257	1,028	1,274

LEVEL: Mcds									
Aztalan town	1,447	21	1,412	1	4	8	1,075	0	1
Cambridge village	87	0	87	0	0	0	62	0	0
Cold Spring town	766	20	731	2	2	9	574	2	0
Fort Atkinson city	11,621	508	10,904	46	51	83	8,805	16	8
Hebron town	1,135	27	1,094	3	10	1	809	0	0
Jefferson city	7,338	498	6,686	45	65	39	5,668	2	1



<u>PETE NAME</u>																			
Porter town	925	17	904	2	1	0	687	1	0										
Rock town	3,338	70	3,155	58	22	16	2,524	7	4										
Spring Valley town	813	7	799	0	2	4	583	1	0										
Union town	1,860	10	1,808	7	10	17	1,352	7	1										
Baraboo city	10,711	168	10,300	70	94	64	8,045	4	10										
Baraboo town	1,828	29	1,761	6	17	10	1,332	4	0										
Delton town	2,023	22	1,887	9	95	1	1,477	2	2										
Fairfield town	1,023	14	989	6	6	7	762	0	1										
Greenfield town	911	6	890	9	2	0	682	1	3										
Lake Delton village	1,983	33	1,871	6	55	11	1,649	6	1										
Merrimac village	416	6	402	4	3	1	313	0	0										
Merrimac town	868	1	866	0	0	1	713	0	0										
Prairie du Sac village	3,239	66	3,131	12	13	14	2,342	3	0										
Sauk City village	3,109	117	2,951	12	16	7	2,358	4	1										
Sunmier town	1,021	153	857	4	3	2	748	0	0										
West Baraboo village	1,248	20	1,186	7	27	6	883	1	0										
Wisconsin Dells city	106	4	95	3	4	0	84	0	0										
Whitewater city	12,572	667	11,323	298	50	187	11,157	22	23										
Meds Total:	152,865	7,038	135,998	7,036	1,039	1,248	115,115	236	207										

LEVEL: Wards

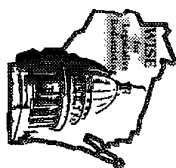


WARD	TOWNSHIP	PERSONS	HISPANIC	WHITE	BLACK	AMINDIAN	ASIAN	PERSONS18	OTHER	OTHERMLT
JEFFERSON - T 3 ✓		489	7	477	0	1	1	400	0	3
JEFFERSON - T 4 ✓		661	3	651	1	1	3	514	0	0
JANESVILLE - T 1 ✓		206	1	205	0	0	0	157	0	0
JANESVILLE - T 2 ✓		630	5	618	0	3	3	491	0	0
JANESVILLE - T 3 ✓		881	13	861	1	0	6	635	0	0
JANESVILLE - T 4 ✓		1,093	18	1,052	0	6	16	801	0	0
JANESVILLE - T 5 ✓		205	1	195	0	3	6	157	0	0
TURTLE - T 1 ✓		532	12	498	16	2	1	421	2	1
Wards Total:		4,697	60	4,557	18	16	36	3,576	2	4

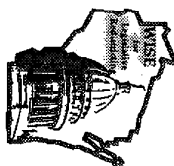
Total for District: 2 670,457 22,644 596,735 26,667 3,807 17,581 513,146 1,266 1,485

DISTRICT: 3 LEVEL: Blocks

950300 1079 Worden town ✓	7	0	7	0	0	0	0	4	0	0
950300 1080 Worden town ✓	8	0	8	0	0	0	0	4	0	0
950300 1081 Worden town ✓	8	0	8	0	0	0	0	4	0	0
950300 1082 Worden town ✓	31	0	31	0	0	0	0	22	0	0
950300 1089 Worden town ✓	2	0	2	0	0	0	0	2	0	0
950300 1090 Worden town ✓	9	0	6	3	0	0	0	6	0	0
950300 1091 Worden town ✓	7	0	7	0	0	0	0	7	0	0

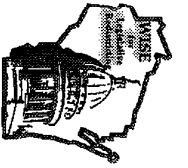


PETE NAME															
950300	1092 Worden town	1	0	0	1	0	0	0	0	0	0	1	0	0	0
950300	1093 Worden town	0	0	0	0	0	0	0	0	0	0	0	0	0	0
950300	1094 Worden town	19	0	0	19	0	0	0	0	0	0	15	0	0	0
950300	1095 Worden town	12	0	0	12	0	0	0	0	0	0	7	0	0	0
950300	1096 Worden town	41	0	0	41	0	0	0	0	0	0	26	0	0	0
950300	1097 Worden town	3	0	0	3	0	0	0	0	0	0	3	0	0	0
950300	1098 Worden town	21	0	0	21	0	0	0	0	0	0	9	0	0	0
950300	1099 Worden town	2	0	0	2	0	0	0	0	0	0	2	0	0	0
950300	1100 Worden town	20	0	0	20	0	0	0	0	0	0	12	0	0	0
950300	1101 Worden town	0	0	0	0	0	0	0	0	0	0	0	0	0	0
950300	1108 Worden town	16	0	0	16	0	0	0	0	0	0	9	0	0	0
950300	1110 Worden town	0	0	0	0	0	0	0	0	0	0	0	0	0	0
950300	1111 Worden town	5	0	0	5	0	0	0	0	0	0	2	0	0	0
950300	1112 Worden town	4	0	0	4	0	0	0	0	0	0	1	0	0	0
950300	1113 Worden town	7	0	0	7	0	0	0	0	0	0	2	0	0	0
950300	1114 Worden town	17	0	0	17	0	0	0	0	0	0	12	0	0	0
950300	1115 Worden town	2	0	0	2	0	0	0	0	0	0	2	0	0	0
950300	1116 Worden town	4	0	0	4	0	0	0	0	0	0	2	0	0	0
950300	1117 Worden town	0	0	0	0	0	0	0	0	0	0	0	0	0	0
950300	1118 Worden town	0	0	0	0	0	0	0	0	0	0	0	0	0	0
950400	2007 Worden town	14	0	0	14	0	0	0	0	0	0	11	0	0	0

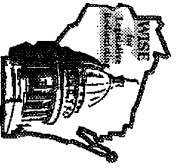


PETE NAME

950400 2008 Worden town	15	0	15	0	0	0	0	0	11	0	0
950400 2009 Worden town	22	5	17	0	0	0	0	0	12	0	0
950400 2010 Worden town	12	0	12	0	0	0	0	0	7	0	0
950400 2011 Worden town	0	0	0	0	0	0	0	0	0	0	0
950400 2012 Worden town	0	0	0	0	0	0	0	0	0	0	0
950400 2013 Worden town	23	0	23	0	0	0	0	0	14	0	0
950400 2014 Worden town	27	0	27	0	0	0	0	0	21	0	0
950400 2015 Worden town	24	0	24	0	0	0	0	0	14	0	0
950400 2016 Worden town	11	0	11	0	0	0	0	0	6	0	0
950400 2017 Worden town	6	0	6	0	0	0	0	0	4	0	0
950400 2018 Worden town	4	0	4	0	0	0	0	0	2	0	0
950400 2019 Worden town	27	0	27	0	0	0	0	0	14	0	0
950400 2020 Worden town	20	0	20	0	0	0	0	0	13	0	0
950400 2021 Worden town	12	0	12	0	0	0	0	0	9	0	0
950400 2022 Worden town	0	0	0	0	0	0	0	0	0	0	0
950400 2023 Worden town	19	0	19	0	0	0	0	0	12	0	0
950400 2024 Worden town	22	0	22	0	0	0	0	0	12	0	0
950400 2027 Worden town	0	0	0	0	0	0	0	0	0	0	0
950400 2028 Worden town	0	0	0	0	0	0	0	0	0	0	0
950400 2029 Worden town	9	0	9	0	0	0	0	0	5	0	0
950400 2030 Worden town	0	0	0	0	0	0	0	0	0	0	0



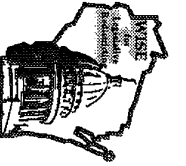
PETE NAME		Blocks	Total:	513	5	505	3	0	0	321	0	0
LEVEL: Counties												
Buffalo County	✓	13,804	85	13,555	24	67	56	10,343	8	6		
Crawford County	✓	17,243	129	16,693	249	75	58	12,731	15	19		
Dunn County	✓	39,858	335	38,122	175	202	916	30,553	42	51		
Eau Claire County	✓	93,142	879	87,936	654	782	2,517	71,322	103	213		
Grant County	✓	49,597	280	48,542	294	134	281	37,829	30	26		
Iowa County	✓	22,780	75	22,428	60	79	104	16,609	25	6		
Jackson County	✓	19,100	357	16,990	435	1,239	42	14,497	16	9		
Juneau County	✓	24,316	347	23,318	104	389	116	18,134	23	14		
La Crosse County	✓	107,120	990	100,332	1,227	637	3,557	81,859	110	236		
Lafayette County	✓	16,137	92	15,921	30	40	45	11,748	1	2		
Monroe County	✓	40,899	740	39,135	223	488	250	29,401	22	24		
Pepin County	✓	7,213	25	7,122	10	36	16	5,304	0	1		
Pierce County	✓	36,804	301	35,896	134	197	207	27,807	31	26		
Richland County	✓	17,924	167	17,546	51	76	55	13,412	16	8		
St. Croix County	✓	63,155	483	61,525	264	290	471	45,538	53	50		
Trempealeau County	✓	27,010	240	26,546	48	99	51	20,166	17	6		
Vernon County	✓	28,056	186	27,617	34	96	69	20,360	36	16		
Counties Total:		624,158	5,711	599,224	4,016	4,926	8,811	467,613	548	713		



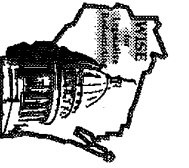
PETE NAME

LEVEL: Mcdds

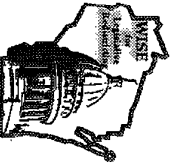
Beaver town ✓	854	3	845	0	0	5	506	1	0
Butler town ✓	88	0	88	0	0	0	70	0	0
Dewhurst town	321	6	283	0	31	1	272	0	0
Eaton town ✓	665	2	655	5	2	1	408	0	0
Foster town ✓	95	4	90	0	1	0	87	0	0
Fremont town ✓	1,190	17	1,155	2	4	11	793	0	1
Grant town ✓	920	16	903	0	1	0	631	0	0
Granton village ✓	406	1	397	3	3	2	282	0	0
Greenwood city ✓	1,079	12	1,062	1	2	1	824	1	0
Hendren town ✓	513	8	503	0	0	0	368	0	0
Hewett town ✓	314	1	313	0	0	0	244	0	0
Levis town ✓	504	4	472	0	28	0	362	0	0
Loyal city ✓	1,308	10	1,284	6	4	1	968	3	0
Loyal town ✓	787	1	782	1	3	0	488	0	0
Lynn town ✓	834	1	817	0	6	9	526	1	0
Mead town ✓	290	0	278	0	11	0	211	0	1
Mentor town ✓	570	4	559	2	5	0	420	0	0
Neillsville city ✓	2,731	26	2,624	4	35	34	2,040	5	2
Pine Valley town ✓	1,121	11	1,101	1	5	1	817	1	1
Self town ✓	212	0	212	0	0	0	166	0	0



<u>PETE NAME</u>																				
Sherran town	831	22	798	4	3	0	526	0	1											
Sherwood town	252	1	243	2	6	0	187	0	0											
Unity town	745	2	730	0	3	10	504	0	0											
Warner town	627	1	616	0	2	8	407	0	0											
Washburn town	304	9	294	0	1	0	214	0	0											
Weston town	638	6	628	1	2	1	462	0	0											
York town	853	10	837	0	3	3	583	0	0											
Bear Creek town	497	4	493	0	0	0	361	0	0											
Cazenovia village	0	0	0	0	0	0	0	0	0											
Dellora town	1,199	11	1,099	1	80	6	869	0	0											
Excelsior town	1,410	5	1,382	1	14	7	1,077	0	0											
Franklin town	696	5	683	0	7	0	493	1	0											
Freedom town	416	1	407	0	0	8	316	0	0											
Honey Creek town	736	14	716	0	4	0	538	0	1											
Ironton village	250	4	240	6	0	0	170	0	0											
Ironton town	650	4	644	1	1	0	436	0	0											
La Valle village	326	7	318	0	1	0	248	0	0											
La Valle town	1,203	11	1,184	0	6	1	898	1	0											
Lime Ridge village	169	1	168	0	0	0	129	0	0											
Loganville village	276	1	275	0	0	0	208	0	0											
North Freedom village	649	7	631	3	5	3	450	0	0											



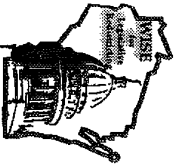
<u>PETE NAME</u>																		
Plain village	✓	792	7	777	2	6	0	584	0	0	0	0	0	0	0	0	0	0
Prairie du Sac town	✓	1,130	2	1,104	6	4	12	830	1	1	1	1	0	0	0	0	0	0
Reedsburg city	✓	7,838	124	7,578	27	83	19	5,744	1	1	1	4	0	0	0	0	0	0
Reedsburg town	✓	1,228	5	1,217	0	4	2	945	0	0	0	0	0	0	0	0	0	0
Rock Springs village	✓	425	5	417	1	2	0	314	0	0	0	0	0	0	0	0	0	0
Spring Green village	✓	1,444	2	1,432	3	4	2	1,076	0	0	0	0	0	0	0	0	0	0
Spring Green town	✓	1,585	17	1,552	4	9	3	1,156	0	0	0	0	0	0	0	0	0	0
Troy town	✓	773	5	764	0	4	0	555	0	0	0	0	0	0	0	0	0	0
Washington town	✓	904	17	882	2	2	0	597	0	0	0	1	0	0	0	0	0	0
Westfield town	✓	611	18	592	0	1	0	423	0	0	0	0	0	0	0	0	0	0
Winfield town	✓	749	4	741	0	1	3	551	0	0	0	0	0	0	0	0	0	0
Woodland town	✓	783	18	759	4	1	0	498	0	0	0	1	0	0	0	0	0	0
Mclds Total:		45,791	477	44,624	93	400	154	32,832	16	14								
Total for District: 3		670,462	6,193	644,353	4,112	5,326	8,965	500,766	564	727								
DISTRICT: 4																		
LEVEL: Blocks																		
101800 1001 West Allis city	✓	26	0	26	0	0	0	21	0	0	0	0	0	0	0	0	0	0
101800 1007 West Allis city		130	6	122	2	0	0	105	0	0	0	0	0	0	0	0	0	0
101800 1008 West Allis city		17	0	17	0	0	0	15	0	0	0	0	0	0	0	0	0	0



PETE NAME											
101800	1009	West Allis city	28	0	28	0	0	0	23	0	0
101800	1010	West Allis city	18	0	18	0	0	0	15	0	0
101800	1011	West Allis city	119	2	117	0	0	0	97	0	0
101800	1012	West Allis city	14	0	10	0	0	4	12	0	0
Blocks Total:			352	8	338	2	0	4	288	0	0

LEVEL: Mcds											
Cudahy city	18,429	872	16,814	214	224	187	14,187	88	23		
Milwaukee city	596,974	71,646	270,989	224,050	5,753	18,371	425,990	2,134	3,725		
St. Francis city	8,662	392	7,914	97	114	118	6,987	16	9		
South Milwaukee city	21,256	852	19,682	257	195	163	16,166	67	29		
West Milwaukee village	4,201	504	3,313	155	78	115	3,326	18	17		
Mcds Total:	649,522	74,266	318,712	224,773	6,364	18,954	466,656	2,323	3,803		

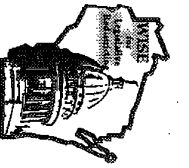
LEVEL: Wards											
West Allis - C 1	2,171	150	1,899	36	58	25	1,625	1	2		
West Allis - C 10	1,751	72	1,598	36	24	12	1,357	5	3		
West Allis - C 14	2,194	82	2,056	10	28	13	1,651	0	1		
West Allis - C 12	2,080	97	1,916	27	20	10	1,576	1	5		
West Allis - C 2	1,943	111	1,704	46	29	31	1,540	10	12		
West Allis - C 3	2,056	133	1,825	38	35	19	1,546	3	2		




PETE NAME	PERSONS	HISPANIC	WHITE	BLACK	AMINDIAN	ASIAN	PERSONS18	OTHER	OTHERMIT
West Allis - C 4	1,631	86	1,498	20	21	5	1,235	1	0
West Allis - C 5	1,840	63	1,724	13	17	12	1,428	9	1
West Allis - C 6	1,344	50	1,237	17	16	8	1,061	12	2
West Allis - C 7	1,390	47	1,308	6	12	16	1,155	1	0
West Allis - C 8	2,184	120	1,994	20	23	26	1,645	0	1
Wards Total:	20,584	1,011	18,759	269	283	177	15,819	43	29

Total for District: 4 **670,458** **75,285** **337,809** **225,044** **6,647** **19,135** **482,763** **2,366** **3,832**

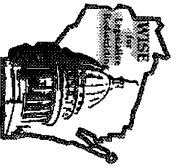
DISTRICT:	5	PERSONS	HISPANIC	WHITE	BLACK	AMINDIAN	ASIAN	PERSONS18	OTHER	OTHERMIT
LEVEL: Blocks										
990700 3047 Jefferson town	8	0	8	0	0	0	0	4	0	0
990700 3048 Jefferson town	21	3	18	0	0	0	10	0	0	0
990700 3049 Jefferson town	8	0	8	0	0	0	7	0	0	0
990700 3050 Jefferson town	8	0	8	0	0	0	7	0	0	0
990700 3051 Jefferson town	3	0	3	0	0	0	2	0	0	0
990800 1016 Concord town	2	0	2	0	0	0	2	0	0	0
990800 1017 Concord town	0	0	0	0	0	0	0	0	0	0
990800 1018 Concord town	0	0	0	0	0	0	0	0	0	0
990800 1019 Concord town	19	0	18	0	1	0	15	0	0	0
990800 1020 Concord town	32	0	32	0	0	0	24	0	0	0



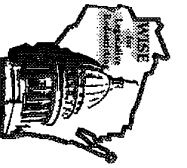
PETE NAME												
990800 1021	Concord town	5	0	5	0	0	0	0	0	4	0	0
990800 1033	Concord town	12	0	12	0	0	0	0	0	10	0	0
990800 1034	Concord town	6	0	6	0	0	0	0	0	4	0	0
990800 1035	Concord town	4	0	4	0	0	0	0	0	4	0	0
990800 1036	Concord town	0	0	0	0	0	0	0	0	0	0	0
990800 1037	Concord town	16	0	16	0	0	0	0	0	15	0	0
990800 3042	Jefferson town	6	0	6	0	0	0	0	0	6	0	0
990800 3043	Jefferson town	0	0	0	0	0	0	0	0	0	0	0
990900 2008	Jefferson town	29	0	29	0	0	0	0	0	20	0	0
990900 2009	Jefferson town	14	0	14	0	0	0	0	0	11	0	0
990900 2010	Jefferson town	4	0	4	0	0	0	0	0	3	0	0
990900 2011	Jefferson town	294	0	291	2	0	0	1	279	0	0	0
990900 2012	Jefferson town	47	1	46	0	0	0	0	40	0	0	0
990900 2013	Jefferson town	27	0	27	0	0	0	0	21	0	0	0
990900 2014	Jefferson town	21	0	21	0	0	0	0	18	0	0	0
990900 2028	Jefferson town	0	0	0	0	0	0	0	0	0	0	0
990900 2029	Jefferson town	38	0	37	1	0	0	0	28	0	0	0
990900 2030	Jefferson town	15	0	15	0	0	0	0	10	0	0	0
990900 3001	Jefferson town	0	0	0	0	0	0	0	0	0	0	0
990900 3002	Jefferson town	6	0	6	0	0	0	0	6	0	0	0
990900 3003	Jefferson town	2	0	1	0	1	0	0	2	0	0	0



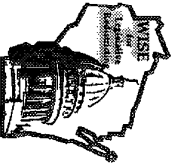
PETE NAME													
990900 3004	Jefferson town	1	0	1	0	0	0	0	0	0	1	0	0
990900 3005	Jefferson town	8	0	8	0	0	0	0	0	0	4	0	0
990900 3006	Jefferson town	5	0	5	0	0	0	0	0	0	5	0	0
990900 3010	Jefferson town	7	0	7	0	0	0	0	0	0	5	0	0
990900 3011	Jefferson town	2	0	2	0	0	0	0	0	0	2	0	0
990900 3012	Jefferson town	49	5	44	0	0	0	0	0	0	32	0	0
990900 3013	Jefferson town	116	2	110	0	3	1	0	0	0	68	0	0
990900 3014	Jefferson town	33	0	33	0	0	0	0	0	0	27	0	0
990900 3015	Jefferson town	6	0	6	0	0	0	0	0	0	6	0	0
990900 3016	Jefferson town	12	0	12	0	0	0	0	0	0	8	0	0
990900 3017	Jefferson town	34	1	33	0	0	0	0	0	0	26	0	0
990900 3018	Jefferson town	51	0	51	0	0	0	0	0	0	34	0	0
990900 3019	Jefferson town	31	0	31	0	0	0	0	0	0	25	0	0
990900 3020	Jefferson town	14	0	14	0	0	0	0	0	0	11	0	0
990900 3021	Jefferson town	0	0	0	0	0	0	0	0	0	0	0	0
990900 3022	Jefferson town	6	0	6	0	0	0	0	0	0	2	0	0
990900 3025	Jefferson town	4	0	4	0	0	0	0	0	0	4	0	0
990900 3026	Jefferson town	4	0	4	0	0	0	0	0	0	2	0	0
990900 3028	Jefferson town	12	0	12	0	0	0	0	0	0	6	0	0
990900 3029	Jefferson town	5	0	5	0	0	0	0	0	0	3	0	0
990900 3030	Jefferson town	22	0	22	0	0	0	0	0	0	15	0	0



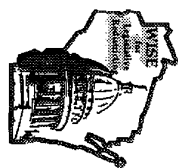
PISTE NAME																				
990900 3031 Jefferson town	8	0	8	0	0	0	0	0	0	0	4	0	0	0	0	0	0	0	0	0
990900 3032 Jefferson town	53	0	53	0	0	0	0	0	0	0	41	0	0	0	0	0	0	0	0	0
990900 3033 Jefferson town	11	0	11	0	0	0	0	0	0	0	8	0	0	0	0	0	0	0	0	0
990900 3034 Jefferson town	6	0	6	0	0	0	0	0	0	0	5	0	0	0	0	0	0	0	0	0
990900 3049 Jefferson town	0	0	0	0	0	0	0	0	0	0	0	0	0	0	0	0	0	0	0	0
990900 3050 Jefferson town	1	0	1	0	0	0	0	0	0	0	1	0	0	0	0	0	0	0	0	0
990900 3051 Jefferson town	6	0	6	0	0	0	0	0	0	0	6	0	0	0	0	0	0	0	0	0
990900 3052 Jefferson town	9	0	9	0	0	0	0	0	0	0	7	0	0	0	0	0	0	0	0	0
990900 3053 Jefferson town	1	0	1	0	0	0	0	0	0	0	1	0	0	0	0	0	0	0	0	0
991000 3004 Jefferson town	0	0	0	0	0	0	0	0	0	0	0	0	0	0	0	0	0	0	0	0
991100 1000 Jefferson town	11	0	10	0	1	0	0	0	0	0	11	0	0	0	0	0	0	0	0	0
991100 1044 Jefferson town	0	0	0	0	0	0	0	0	0	0	0	0	0	0	0	0	0	0	0	0
101000 1000 West Allis city	0	0	0	0	0	0	0	0	0	0	0	0	0	0	0	0	0	0	0	0
101000 1001 West Allis city	275	7	240	10	5	13	246	0	0	0	0	0	0	0	0	0	0	0	0	0
101000 1002 West Allis city	22	0	22	0	0	0	13	0	0	0	13	0	0	0	0	0	0	0	0	0
101000 1003 West Allis city	39	0	39	0	0	0	32	0	0	0	32	0	0	0	0	0	0	0	0	0
101000 1004 West Allis city	35	0	35	0	0	0	27	0	0	0	27	0	0	0	0	0	0	0	0	0
101000 1005 West Allis city	80	4	76	0	0	0	59	0	0	0	59	0	0	0	0	0	0	0	0	0
101000 1006 West Allis city	51	4	44	0	0	3	45	0	0	0	45	0	0	0	0	0	0	0	0	0
101000 1007 West Allis city	203	0	201	0	0	2	193	0	0	0	193	0	0	0	0	0	0	0	0	0
101000 1013 West Allis city	53	1	50	0	1	0	49	0	0	0	49	0	0	0	0	0	0	0	0	1



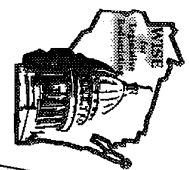
PETE NAME												
101000	1014	West Allis city	27	0	26	0	0	0	1	20	0	0
101000	1015	West Allis city	224	0	219	0	0	5	203	0	0	
101000	1016	West Allis city	36	0	30	0	6	0	26	0	0	
101000	1017	West Allis city	8	0	8	0	0	0	6	0	0	
101000	2005	West Allis city	186	0	186	0	0	0	141	0	0	
101000	2006	West Allis city	90	0	90	0	0	0	66	0	0	
101000	2007	West Allis city	107	0	99	0	2	6	84	0	0	
101000	2008	West Allis city	30	0	28	0	2	0	19	0	0	
101000	2009	West Allis city	200	3	186	2	0	3	185	1	5	
101000	2010	West Allis city	51	0	51	0	0	0	37	0	0	
101000	2011	West Allis city	59	2	55	0	2	0	46	0	0	
101000	2012	West Allis city	68	2	65	0	0	1	51	0	0	
101000	2013	West Allis city	75	0	70	0	0	5	60	0	0	
101000	2014	West Allis city	47	0	45	0	2	0	37	0	0	
101000	2015	West Allis city	84	0	84	0	0	0	59	0	0	
101000	2016	West Allis city	68	0	67	0	1	0	54	0	0	
101000	2017	West Allis city	47	0	46	1	0	0	39	0	0	
101000	2018	West Allis city	61	1	59	1	0	0	52	0	0	
101000	2019	West Allis city	24	0	19	0	1	4	19	0	0	
101000	2020	West Allis city	91	0	91	0	0	0	71	0	0	
101700	3002	West Allis city	68	5	63	0	0	0	54	0	0	




PETE NAME														
101700 3003 West Allis city	66	0	66	0	0	0	0	0	0	0	0	0	0	0
101700 3004 West Allis city	83	7	76	0	0	0	0	0	0	0	0	0	0	0
101700 3005 West Allis city	67	0	67	0	0	0	0	0	0	0	0	0	0	0
101700 3012 West Allis city	67	6	60	0	1	0	0	0	0	0	0	0	0	0
101700 3013 West Allis city	80	0	80	0	0	0	0	0	0	0	0	0	0	0
101800 1000 West Allis city	123	2	119	0	1	1	0	0	0	0	0	0	0	0
101800 1002 West Allis city	39	0	34	0	0	0	0	0	0	0	0	0	0	0
101800 1003 West Allis city	46	0	45	0	0	0	0	0	0	0	0	0	0	0
101800 1004 West Allis city	59	0	57	0	0	0	0	0	0	0	0	0	0	0
101800 1005 West Allis city	112	7	103	0	2	0	0	0	0	0	0	0	0	0
101800 1006 West Allis city	59	0	58	0	0	0	0	0	0	0	0	0	0	0
101800 1013 West Allis city	0	0	0	0	0	0	0	0	0	0	0	0	0	0
101800 1014 West Allis city	0	0	0	0	0	0	0	0	0	0	0	0	0	0
101800 1015 West Allis city	0	0	0	0	0	0	0	0	0	0	0	0	0	0
101800 1016 West Allis city	43	5	36	0	2	0	0	0	0	0	0	0	0	0
101800 1017 West Allis city	43	0	38	0	1	0	0	0	0	0	0	0	0	0
101800 1018 West Allis city	0	0	0	0	0	0	0	0	0	0	0	0	0	0
101800 1019 West Allis city	0	0	0	0	0	0	0	0	0	0	0	0	0	0
101800 1020 West Allis city	0	0	0	0	0	0	0	0	0	0	0	0	0	0
101800 1021 West Allis city	0	0	0	0	0	0	0	0	0	0	0	0	0	0
101800 1022 West Allis city	10	0	10	0	0	0	0	0	0	0	0	0	0	0




PETE NAME													
101800 1023	West Allis city	31	2	29	0	0	0	0	0	0	28	0	0
101800 1024	West Allis city	113	10	93	3	4	2	100	0	0	100	0	1
101800 3000	West Allis city	0	0	0	0	0	0	0	0	0	0	0	0
101800 3001	West Allis city	49	3	46	0	0	0	41	0	0	41	0	0
101800 3002	West Allis city	41	1	37	1	2	0	35	0	0	35	0	0
101800 3003	West Allis city	95	3	90	1	1	0	77	0	0	77	0	0
101800 3004	West Allis city	125	5	119	0	0	1	98	0	0	98	0	0
201600 3013	New Berlin city	40	0	40	0	0	0	30	0	0	30	0	0
201600 3014	New Berlin city	17	0	17	0	0	0	10	0	0	10	0	0
201600 3016	New Berlin city	21	0	18	0	3	0	17	0	0	17	0	0
203803 1015	Ottawa town	11	0	11	0	0	0	11	0	0	11	0	0
203803 1016	Ottawa town	0	0	0	0	0	0	0	0	0	0	0	0
203803 1017	Ottawa town	18	0	18	0	0	0	16	0	0	16	0	0
203803 1018	Ottawa town	8	0	7	0	0	1	6	0	0	6	0	0
203803 1021	Ottawa town	5	0	5	0	0	0	4	0	0	4	0	0
203803 1023	Ottawa town	4	0	4	0	0	0	2	0	0	2	0	0
203803 1024	Ottawa town	0	0	0	0	0	0	0	0	0	0	0	0
203803 1034	Ottawa town	11	0	11	0	0	0	9	0	0	9	0	0
203803 1037	Ottawa town	1	0	1	0	0	0	1	0	0	1	0	0
204001 1028	Ottawa town	74	0	69	2	0	2	53	0	0	53	0	1
204001 1031	Ottawa town	16	0	16	0	0	0	11	0	0	11	0	0



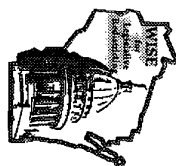
PETE NAME									
204001 1039 Ottawa town	20	0	20	0	0	0	16	0	0
204001 1040 Ottawa town	3	0	3	0	0	0	3	0	0
204001 2012 Ottawa town	97	1	94	0	2	0	83	0	0
204001 2013 Ottawa town	228	4	222	0	1	1	160	0	0
204001 2014 Ottawa town	84	0	83	0	1	0	68	0	0
204001 2015 Ottawa town	35	0	35	0	0	0	24	0	0
204001 2016 Ottawa town	40	0	38	0	0	1	32	0	0
204001 2017 Ottawa town	105	0	104	0	1	0	67	0	0
204001 2018 Ottawa town	95	1	93	0	0	1	63	0	0
204001 2020 Ottawa town	0	0	0	0	0	0	0	0	0
204001 2021 Ottawa town	30	0	30	0	0	0	25	0	0
204001 2022 Ottawa town	7	0	7	0	0	0	7	0	0
204001 2023 Ottawa town	0	0	0	0	0	0	0	0	0
Blocks Total:	5,905	98	5,655	28	50	62	4,763	1	10
LEVEL: Counties									
Ozaukee County ✓	82,317	1,073	78,894	870	272	1,067	60,386	79	45
Washington County ✓	117,493	1,529	113,870	570	513	805	86,163	94	73
Counties Total:	199,810	2,602	192,764	1,440	785	1,872	146,549	173	118
LEVEL: Mccls									



PETE NAME										
Farmington town ✓	1,498	31	1,448	2	9	2	1,106	6	0	0
Johnson Creek village ✓	1,581	63	1,488	6	15	5	1,160	0	0	4
Palmyra village ✓	1,766	115	1,627	3	18	2	1,288	1	0	0
Palmyra town ✓	1,145	68	1,066	4	3	4	889	0	0	0
Sullivan village ✓	688	1	681	1	3	2	535	0	0	0
Sullivan town ✓	2,124	50	2,053	6	12	1	1,595	1	0	0
Bayside village ✓	4,415	77	4,100	124	6	95	3,396	3	3	5
Brown Deer village ✓	12,170	260	9,822	1,608	53	335	9,782	37	37	49
Fox Point village ✓	7,012	74	6,641	85	10	165	5,336	31	31	5
Glendale city ✓	13,367	236	11,459	1,124	45	434	10,775	46	46	20
River Hills village ✓	1,631	34	1,368	88	3	126	1,231	5	5	7
Shorewood village ✓	13,763	345	12,365	386	57	494	10,876	62	62	48
Wauwatosa city ✓	47,271	813	43,935	1,105	191	1,043	36,257	68	68	82
Whitfish Bay village ✓	14,163	221	13,286	175	23	420	9,996	19	19	11
Brookfield city ✓	38,649	453	36,051	372	57	1,597	28,288	49	49	59
Brookfield town ✓	6,390	80	5,997	59	14	228	4,985	9	9	2
Butler village ✓	1,881	16	1,817	6	27	11	1,515	0	0	0
Chenequa village ✓	583	5	565	6	4	2	450	0	0	0
Delafield city ✓	6,472	95	6,268	21	31	48	4,749	8	8	1
Delafield town ✓	7,820	139	7,264	274	48	67	5,285	10	10	17
Dousman village ✓	1,584	37	1,515	10	8	13	1,146	1	1	0




PETE NAME		Mcads	Total	392,056	10,584	363,397	7,471	1,443	7,915	293,170	599	492
LEVEL:	Wards											
CONCORD - T 1	✓	857	11	839	0	4	2	623	1	0	0	0
CONCORD - T 2	✓	851	9	832	1	8	1	661	0	0	0	0
West Allis - C 13	✓	2,251	63	2,105	30	31	18	1,745	4	0	0	0
West Allis - C 14	✓	1,831	37	1,754	10	12	16	1,412	0	0	2	2
West Allis - C 15	✓	1,663	46	1,573	20	7	16	1,291	1	1	0	0
West Allis - C 16	✓	1,527	33	1,451	1	14	23	1,137	1	1	4	4
West Allis - C 17	✓	1,617	29	1,564	3	5	10	1,282	6	0	0	0
West Allis - C 18	✓	1,674	23	1,606	7	4	34	1,324	0	0	0	0
West Allis - C 19	✓	2,527	83	2,370	24	26	19	2,001	1	1	2	2
West Allis - C 20	✓	1,585	46	1,460	29	14	29	1,271	2	2	5	5
West Allis - C 21	✓	1,911	36	1,776	51	28	11	1,537	2	2	7	7
West Allis - C 22	✓	1,908	59	1,803	24	6	12	1,504	1	1	2	2
West Allis - C 23	✓	1,656	29	1,560	15	10	32	1,319	3	3	7	7
West Allis - C 24	✓	1,424	59	1,327	10	7	13	1,098	8	8	0	0
West Allis - C 25	✓	1,848	23	1,796	3	11	15	1,567	0	0	0	0
West Allis - C 26	✓	1,648	31	1,587	11	14	4	1,371	1	1	0	0
West Allis - C 28	✓	1,933	65	1,767	42	23	23	1,535	1	1	11	11
West Allis - C 29	✓	2,079	40	1,820	31	3	162	1,732	11	11	12	12



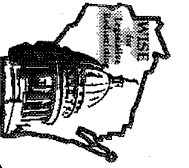
WARD	PERSONS	HISPANIC	WHITE	BLACK	AMINDIAN	ASIAN	PERSONS18	OTHER	OTHERMLT
PEITE NAME									
New Berlin - C 6	1,219	23	1,160	2	3	28	971	1	2
New Berlin - C 7	1,040	14	978	7	4	37	839	0	0
New Berlin - C 8	800	12	749	4	5	29	579	0	0
New Berlin - C 9	1,737	27	1,623	28	4	53	1,429	1	0
OTTAWA - T 1	685	2	673	0	7	1	518	1	1
OTTAWA - T 2	786	7	764	8	2	3	596	2	0
OTTAWA - T 4	968	12	944	0	8	3	654	1	0
OTTAWA - T 5	424	0	419	4	1	0	333	0	0
Wards Total:	72,687	1,622	68,104	863	379	1,524	56,152	94	89

Total for District: 5 670,458 14,906 629,920 9,802 2,657 11,373 500,634 867 709

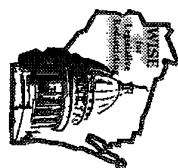
DISTRICT:	LEVEL:	Blocks	PERSONS	HISPANIC	WHITE	BLACK	AMINDIAN	ASIAN	PERSONS18	OTHER	OTHERMLT
020302	1000	Harrison town	0	0	0	0	0	0	0	0	0
020302	1004	Harrison town	4	0	4	0	0	0	4	0	0
020302	1005	Harrison town	0	0	0	0	0	0	0	0	0
020302	1012	Harrison town	0	0	0	0	0	0	0	0	0
020302	1013	Harrison town	44	0	43	0	1	0	44	0	0
020302	1014	Harrison town	22	0	22	0	0	0	20	0	0
020302	1017	Harrison town	25	0	24	0	0	0	23	0	1



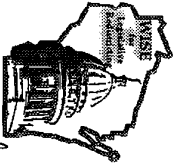
PETE NAME												
020302 1019	Harrison town	0	0	0	0	0	0	0	0	0	0	0
020302 1020	Harrison town	14	0	14	0	0	0	0	10	0	0	0
020302 1021	Harrison town	35	0	35	0	0	0	0	24	0	0	0
020302 1023	Harrison town	22	1	21	0	0	0	0	15	0	0	0
020302 1080	Harrison town	70	0	70	0	0	0	0	41	0	0	0
020302 1081	Harrison town	27	0	27	0	0	0	0	17	0	0	0
020302 1082	Harrison town	45	3	37	0	0	5	26	0	0	0	0
020302 1108	Harrison town	15	1	14	0	0	0	8	0	0	0	0
020302 1109	Harrison town	53	4	49	0	0	0	30	0	0	0	0
020302 1110	Harrison town	1	0	0	1	0	0	1	0	0	0	0
020302 1111	Harrison town	17	0	17	0	0	0	11	0	0	0	0
020302 1112	Harrison town	0	0	0	0	0	0	0	0	0	0	0
020302 4075	Harrison town	19	1	18	0	0	0	15	0	0	0	0
020302 4077	Harrison town	109	3	100	2	0	4	68	0	0	0	0
020302 4078	Harrison town	58	1	50	0	0	7	33	0	0	0	0
990800 1000	Concord town	30	0	30	0	0	0	23	0	0	0	0
990800 1001	Concord town	7	0	7	0	0	0	7	0	0	0	0
990800 1002	Concord town	6	1	5	0	0	0	6	0	0	0	0
990800 1003	Concord town	0	0	0	0	0	0	0	0	0	0	0
990800 1004	Concord town	11	0	11	0	0	0	9	0	0	0	0
990800 1005	Concord town	0	0	0	0	0	0	0	0	0	0	0



PETE NAME												
990800 1006	Concord town	0	0	0	0	0	0	0	0	0	0	0
990800 1007	Concord town	28	1	27	0	0	0	0	0	23	0	0
990800 1008	Concord town	27	0	27	0	0	0	0	0	21	0	0
990800 1009	Concord town	29	0	29	0	0	0	0	0	22	0	0
990800 1010	Concord town	11	0	11	0	0	0	0	0	11	0	0
990800 1011	Concord town	7	0	7	0	0	0	0	0	4	0	0
990800 1012	Concord town	16	0	15	0	1	0	0	0	13	0	0
990800 1013	Concord town	11	0	11	0	0	0	0	0	8	0	0
990800 1014	Concord town	16	0	16	0	0	0	0	0	13	0	0
990800 1015	Concord town	6	0	6	0	0	0	0	0	4	0	0
990800 1022	Concord town	0	0	0	0	0	0	0	0	0	0	0
990800 1023	Concord town	0	0	0	0	0	0	0	0	0	0	0
990800 1024	Concord town	0	0	0	0	0	0	0	0	0	0	0
990800 1025	Concord town	0	0	0	0	0	0	0	0	0	0	0
990800 1026	Concord town	0	0	0	0	0	0	0	0	0	0	0
990800 1027	Concord town	0	0	0	0	0	0	0	0	0	0	0
990800 1038	Concord town	14	0	14	0	0	0	0	0	10	0	0
990800 1997	Concord town	0	0	0	0	0	0	0	0	0	0	0
990800 1998	Concord town	0	0	0	0	0	0	0	0	0	0	0
990800 1999	Concord town	0	0	0	0	0	0	0	0	0	0	0
011600 3005	Buchanan town	90	0	90	0	0	0	0	0	68	0	0



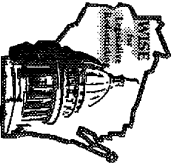
PETE NAME												
011600 3007 Buchanan town	114	0	110	4	0	0	0	0	96	0	0	0
011600 3013 Buchanan town	0	0	0	0	0	0	0	0	0	0	0	0
011600 3028 Buchanan town	0	0	0	0	0	0	0	0	0	0	0	0
011600 3030 Buchanan town	0	0	0	0	0	0	0	0	0	0	0	0
011600 3031 Buchanan town	0	0	0	0	0	0	0	0	0	0	0	0
011600 3032 Buchanan town	0	0	0	0	0	0	0	0	0	0	0	0
011600 3033 Buchanan town	0	0	0	0	0	0	0	0	0	0	0	0
011600 3035 Buchanan town	87	0	84	0	1	1	0	67	0	0	1	0
011600 3036 Buchanan town	108	0	108	0	0	0	0	75	0	0	0	0
011600 3037 Buchanan town	2	0	2	0	0	0	0	2	0	0	0	0
011600 3038 Buchanan town	176	3	169	0	0	0	0	131	4	0	0	0
011600 3054 Buchanan town	81	3	78	0	0	0	0	62	0	0	0	0
011600 3055 Buchanan town	26	0	26	0	0	0	0	17	0	0	0	0
011600 3056 Buchanan town	32	0	31	0	0	1	0	20	0	0	0	0
011600 3057 Buchanan town	0	0	0	0	0	0	0	0	0	0	0	0
011600 3058 Buchanan town	4	0	4	0	0	0	0	2	0	0	0	0
011600 3059 Buchanan town	0	0	0	0	0	0	0	0	0	0	0	0
012000 2008 Buchanan town	159	1	158	0	0	0	0	117	0	0	0	0
012000 2009 Buchanan town	60	0	60	0	0	0	0	34	0	0	0	0
012000 2030 Buchanan town	142	0	142	0	0	0	0	89	0	0	0	0
012000 2031 Buchanan town	67	6	61	0	0	0	0	36	0	0	0	0



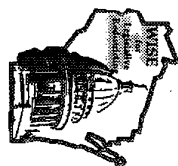
PETE NAME											
012000 2034	Buchanan town	25	0	25	0	0	0	0	18	0	0
012000 2036	Buchanan town	74	1	73	0	0	0	0	45	0	0
012000 2037	Buchanan town	38	4	34	0	0	0	0	18	0	0
012000 2038	Buchanan town	280	0	278	0	0	0	0	152	0	0
012000 2039	Buchanan town	183	0	181	0	0	2	0	144	0	0
012000 2040	Buchanan town	103	0	102	0	0	1	0	75	0	0
012000 2042	Buchanan town	39	0	27	0	0	1	9	22	0	2
012000 2043	Buchanan town	21	0	19	0	0	0	2	14	0	0
012000 2044	Buchanan town	51	0	51	0	0	0	0	31	0	0
Blocks Total:		2,761	34	2,674	7	9	29	1,899	4	4	4

LEVEL: Counties

Adams County	18,643	268	18,021	66	180	77	14,760	16	6
Dodge County	85,897	2,188	80,563	2,166	448	363	64,634	77	54
Fond du Lac County	97,296	1,987	92,528	1,009	626	951	72,807	82	76
Green Lake County	19,105	393	18,474	46	77	74	14,491	12	20
Manitowoc County	82,887	1,343	78,756	326	560	1,727	61,786	47	91
Marquette County	15,832	421	14,560	523	210	57	12,497	12	34
Sheboygan County	112,646	3,789	102,628	1,336	628	3,819	83,871	128	295
Waushara County	23,154	848	21,939	68	170	94	17,710	19	9
Winnebago County	156,763	3,065	147,160	1,981	1,104	3,112	119,420	110	189



PETE NAME		612,223	14,302	574,629	7,521	4,003	10,274	461,976	503	774
Counties Total:										
LEVEL:	Mccls									
Brillion city ✓	2,937	15	2,888	1	26	6	2,164	1	0	0
Brillion town ✓	1,438	10	1,403	7	11	2	1,012	5	0	0
Brothertown town ✓	1,404	5	1,398	1	0	0	1,021	0	0	0
Charlestown town ✓	789	10	765	1	9	3	580	1	0	0
Chilton city ✓	3,708	32	3,630	17	16	10	2,810	1	1	1
Chilton town ✓	1,130	7	1,111	0	11	1	766	0	0	0
Hilbert village ✓	1,089	16	1,062	2	1	8	793	0	0	0
Kiel city ✓	321	4	316	1	0	0	251	0	0	0
Menasha city ✓	688	7	659	2	1	19	471	0	0	0
New Holstein city ✓	3,301	19	3,244	5	16	14	2,553	1	1	2
New Holstein town ✓	1,457	6	1,441	1	3	6	1,091	0	0	0
Potter village ✓	223	0	217	0	6	0	160	0	0	0
Randall town ✓	841	1	813	0	20	7	557	0	0	0
Sherwood village ✓	1,550	15	1,513	3	2	17	1,127	0	0	0
Stockbridge village ✓	649	1	641	4	3	0	495	0	0	0
Stockbridge town ✓	1,383	15	1,338	1	14	13	1,028	0	0	2
Woodville town ✓	993	1	982	3	6	1	711	0	0	0
Ixonia town ✓	2,902	26	2,845	3	14	12	2,164	0	0	1




PETE NAME																		
Waterbury city	13,535	782	12,461	50	102	94	9,946	20	14									
Waterbury town	1,876	25	1,830	5	2	9	1,411	0	4									
Kimberly village	6,146	46	5,962	21	56	57	4,558	1	3									
Meds Total:	48,360	1,043	46,519	128	319	279	35,669	30	27									

LEVEL: Wards

Appleton - C 46	5	0	5	0	0	0	4	0	0									
Appleton - C 47	48	0	48	0	0	0	28	0	0									
Appletons - C 48	0	0	0	0	0	0	0	0	0									
HARRISON - T 1	658	1	652	0	0	5	480	0	0									
HARRISON - T 2	360	6	353	0	1	0	250	0	0									
HARRISON - T 3	919	1	900	12	2	4	610	0	0									
HARRISON - T 4	994	4	981	6	2	1	661	0	0									
HARRISON - T 5	878	5	865	0	0	8	561	0	0									
HARRISON - T 6	709	1	704	3	1	0	516	0	0									
HARRISON - T 8	586	2	574	2	2	6	457	0	0									
BUCHANAN - T 2	1,005	7	979	0	0	19	637	0	0									
BUCHANAN - T 5	953	4	939	1	1	8	610	0	0									
Wards Total:	7,115	31	7,000	24	9	51	4,814	0	0									

Total for District: 6 670,459 15,410 630,822 7,680 4,340 10,633 504,358 537 805



PETE NAME

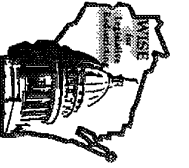
DISTRICT: 7 PERSONS HISPANIC WHITE BLACK AMINDIAN ASIAN PERSONS18 OTHER OTHERMILT

LEVEL: Blocks


950300 1102 Worden town	27	0	26	0	1	0	23	0	0
950300 1103 Worden town	26	0	26	0	0	0	18	0	0
950300 1104 Worden town	36	0	36	0	0	0	25	0	0
950300 1106 Worden town	31	0	31	0	0	0	16	0	0
950300 1107 Worden town	0	0	0	0	0	0	0	0	0
950300 1109 Worden town	24	0	24	0	0	0	12	0	0
970600 3008 Newbold town	77	0	77	0	0	0	57	0	0
970600 3014 Newbold town	30	0	30	0	0	0	25	0	0
970600 3015 Newbold town	20	0	20	0	0	0	16	0	0
970600 3999 Newbold town	0	0	0	0	0	0	0	0	0
971500 1037 Newbold town	32	0	32	0	0	0	24	0	0
Blocks Total:	303	0	302	0	1	0	216	0	0

LEVEL: Counties

Ashland County	16,866	188	14,622	48	1,885	72	12,582	11	28
Barron County	44,963	430	43,667	92	502	182	33,583	21	50
Bayfield County	15,013	91	13,247	26	1,547	59	11,313	31	8
Burnett County	15,674	120	14,563	70	824	53	12,209	12	23



PETE NAME																				
Green grove town	902	4	888	0	8	2	655	0	0											
Hixon town	740	6	729	0	1	2	475	2	0											
Hoard town	594	8	577	0	9	0	366	0	0											
Longwood town	698	5	690	1	1	1	460	0	0											
Mayville town	919	16	896	0	5	0	630	2	0											
Owen city	936	4	920	6	4	1	718	1	0											
Reselburg town	740	1	732	2	3	0	445	2	0											
Thorp city	1,536	9	1,520	2	2	3	1,182	0	0											
Thorp town	730	1	722	1	5	1	495	0	0											
Unity village	163	1	162	0	0	0	116	0	0											
Withee village	508	2	500	1	2	1	386	2	0											
Withee town	885	1	881	0	1	1	556	1	0											
Ackley town	510	1	506	1	0	0	396	2	0											
Antigo city	8,560	103	8,254	30	134	29	6,459	7	3											
Antigo town	1,487	10	1,455	5	9	8	1,103	0	0											
Elcho town	1,317	3	1,297	6	2	8	1,080	0	1											
Neva town	994	11	975	0	3	0	716	2	3											
Parrish town	108	0	96	0	0	12	84	0	0											
Peck town	354	2	349	1	2	0	270	0	0											
Rolling town	1,452	16	1,413	0	18	5	1,054	0	0											
Summit town	168	0	163	0	2	2	127	0	0											

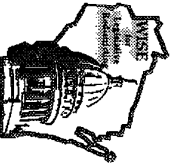


PETE NAME	Upham town	Vilas town	Cassian town	Crescent town	Enterprise town	Little Rice town	Lynne town	Monicg town	Nokomis town	Pelical town	Pine Lake town	Rhinelander city	Schoepke town	Woodboro town	Mcds	Total:
	689	249	962	2,071	274	314	210	364	1,365	2,902	2,720	7,735	352	683	49,688	471
	1	0	2	7	1	0	0	2	5	9	16	56	0	5	471	471
	683	249	954	2,026	273	313	207	358	1,350	2,840	2,639	7,464	346	675	48,384	48,384
	0	0	0	0	0	0	0	0	0	1	27	44	0	0	138	138
	5	0	3	13	0	1	3	4	6	24	26	112	6	1	441	441
	0	0	0	25	0	0	0	0	4	18	11	32	0	2	183	183
	580	188	775	1,540	226	256	175	247	1,055	2,170	2,104	5,924	288	557	37,112	37,112
	0	0	2	0	0	0	0	0	0	3	0	11	0	0	38	38
	0	0	1	0	0	0	0	0	0	4	1	7	0	0	20	20
Total for District: 7	670,462	5,823	637,537	2,400	12,423	10,750	500,557	550	768							

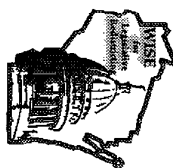
LEVEL: Blocks

020301 5017 Harrison town

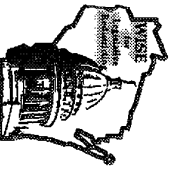
PERSONS	0	0	0	0	0	0	0	0	0	0	0	0	0	0	0	0
HISPANIC	0	0	0	0	0	0	0	0	0	0	0	0	0	0	0	0
WHITE	0	0	0	0	0	0	0	0	0	0	0	0	0	0	0	0
BLACK	0	0	0	0	0	0	0	0	0	0	0	0	0	0	0	0
AMINDIAN	0	0	0	0	0	0	0	0	0	0	0	0	0	0	0	0
ASIAN	0	0	0	0	0	0	0	0	0	0	0	0	0	0	0	0
PERSONS18	0	0	0	0	0	0	0	0	0	0	0	0	0	0	0	0
OTHER	0	0	0	0	0	0	0	0	0	0	0	0	0	0	0	0
OTHRMLT	0	0	0	0	0	0	0	0	0	0	0	0	0	0	0	0



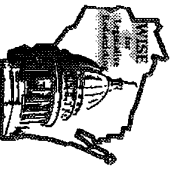
PETE NAME												
020302	1008	Harrison town	0	0	0	0	0	0	0	0	0	0
020302	1009	Harrison town	0	0	0	0	0	0	0	0	0	0
020302	1010	Harrison town	3	0	2	0	1	0	2	0	0	0
020302	1016	Harrison town	2	0	2	0	0	0	2	0	0	0
020302	1031	Harrison town	0	0	0	0	0	0	0	0	0	0
970600	2112	Newbold town	0	0	0	0	0	0	0	0	0	0
970600	2113	Newbold town	5	0	5	0	0	0	4	0	0	0
970600	2116	Newbold town	7	0	7	0	0	0	6	0	0	0
970600	2117	Newbold town	27	6	19	2	0	0	20	0	0	0
970600	2118	Newbold town	0	0	0	0	0	0	0	0	0	0
970600	2991	Newbold town	0	0	0	0	0	0	0	0	0	0
970600	2993	Newbold town	0	0	0	0	0	0	0	0	0	0
970600	3000	Newbold town	159	0	154	0	1	0	118	4	0	0
970600	3001	Newbold town	0	0	0	0	0	0	0	0	0	0
970600	3002	Newbold town	0	0	0	0	0	0	0	0	0	0
970600	3003	Newbold town	1	0	1	0	0	0	1	0	0	0
970600	3004	Newbold town	9	0	9	0	0	0	6	0	0	0
970600	3005	Newbold town	31	0	29	0	2	0	22	0	0	0
970600	3006	Newbold town	49	0	49	0	0	0	38	0	0	0
970600	3007	Newbold town	14	0	14	0	0	0	9	0	0	0
970600	3009	Newbold town	3	0	2	0	1	0	3	0	0	0




PETE NAME													
970600 3010 Newbold town	9	0	9	0	0	0	0	0	0	2	8	0	0
970600 3011 Newbold town	32	0	29	0	0	0	0	0	0	0	27	1	0
970600 3012 Newbold town	0	0	0	0	0	0	0	0	0	0	0	0	0
970600 3013 Newbold town	0	0	0	0	0	0	0	0	0	0	0	0	0
970600 3023 Newbold town	4	0	4	0	0	0	0	0	0	0	4	0	0
970600 3024 Newbold town	0	0	0	0	0	0	0	0	0	0	0	0	0
970600 3025 Newbold town	60	0	60	0	0	0	0	0	0	0	48	0	0
970600 3026 Newbold town	13	0	13	0	0	0	0	0	0	0	12	0	0
970600 3027 Newbold town	0	0	0	0	0	0	0	0	0	0	0	0	0
970600 3028 Newbold town	16	0	16	0	0	0	0	0	0	0	13	0	0
970600 3029 Newbold town	8	0	8	0	0	0	0	0	0	0	4	0	0
970600 3030 Newbold town	0	0	0	0	0	0	0	0	0	0	0	0	0
970600 3031 Newbold town	27	0	27	0	0	0	0	0	0	0	20	0	0
970600 3032 Newbold town	53	0	53	0	0	0	0	0	0	0	53	0	0
970600 3033 Newbold town	10	0	10	0	0	0	0	0	0	0	9	0	0
970600 3034 Newbold town	0	0	0	0	0	0	0	0	0	0	0	0	0
970600 3035 Newbold town	5	0	5	0	0	0	0	0	0	0	5	0	0
970600 3036 Newbold town	4	0	4	0	0	0	0	0	0	0	3	0	0
970600 3037 Newbold town	0	0	0	0	0	0	0	0	0	0	0	0	0
970600 3994 Newbold town	0	0	0	0	0	0	0	0	0	0	0	0	0
970600 3995 Newbold town	0	0	0	0	0	0	0	0	0	0	0	0	0



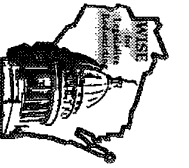
PETE NAME												
970600 3996	Newbold town	0	0	0	0	0	0	0	0	0	0	0
970600 3997	Newbold town	0	0	0	0	0	0	0	0	0	0	0
970600 4002	Newbold town	6	0	6	0	0	0	0	0	6	0	0
970600 4003	Newbold town	122	0	120	1	1	0	0	82	0	0	0
970600 4004	Newbold town	35	0	35	0	0	0	0	24	0	0	0
970600 4005	Newbold town	18	0	18	0	0	0	0	16	0	0	0
970600 4006	Newbold town	7	0	7	0	0	0	0	7	0	0	0
970600 4007	Newbold town	0	0	0	0	0	0	0	0	0	0	0
970600 4008	Newbold town	0	0	0	0	0	0	0	0	0	0	0
970600 4013	Newbold town	0	0	0	0	0	0	0	0	0	0	0
970600 4025	Newbold town	0	0	0	0	0	0	0	0	0	0	0
970600 4048	Newbold town	17	0	17	0	0	0	0	12	0	0	0
970600 4049	Newbold town	16	0	16	0	0	0	0	16	0	0	0
970600 4050	Newbold town	13	0	13	0	0	0	0	6	0	0	0
970600 4051	Newbold town	5	0	5	0	0	0	0	5	0	0	0
970600 4999	Newbold town	0	0	0	0	0	0	0	0	0	0	0
010601 2011	Buchanan town	12	3	9	0	0	0	0	6	0	0	0
010601 2023	Buchanan town	7	0	7	0	0	0	0	5	0	0	0
010601 2024	Buchanan town	12	0	12	0	0	0	0	6	0	0	0
012000 1025	Buchanan town	0	0	0	0	0	0	0	0	0	0	0
012000 1026	Buchanan town	0	0	0	0	0	0	0	0	0	0	0



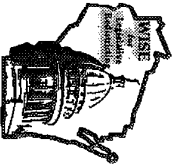
PETE NAME												
012000 1027	Buchanan town	6	0	6	0	0	0	0	0	4	0	0
012000 1029	Buchanan town	4	0	4	0	0	0	0	0	4	0	0
012000 2000	Buchanan town	66	1	65	0	0	0	0	0	37	0	0
012000 2002	Buchanan town	43	0	43	0	0	0	0	0	27	0	0
012000 2003	Buchanan town	122	0	121	1	0	0	0	0	72	0	0
012000 2004	Buchanan town	123	1	122	0	0	0	0	0	72	0	0
012000 2005	Buchanan town	30	1	29	0	0	0	0	0	18	0	0
012000 2006	Buchanan town	78	0	76	2	0	0	0	0	51	0	0
012000 2007	Buchanan town	85	0	78	0	0	0	7	51	51	0	0
012000 2027	Buchanan town	101	0	101	0	0	0	0	0	55	0	0
012000 2028	Buchanan town	184	1	183	0	0	0	0	0	118	0	0
012000 2029	Buchanan town	125	0	121	0	0	4	70	0	70	0	0
012000 2032	Buchanan town	45	0	45	0	0	0	29	0	29	0	0
012000 2033	Buchanan town	44	0	44	0	0	0	29	0	29	0	0
012000 2035	Buchanan town	26	0	26	0	0	0	20	0	20	0	0
012000 2041	Buchanan town	52	0	52	0	0	0	33	0	33	0	0
012000 2045	Buchanan town	9	0	9	0	0	0	6	0	6	0	0
012000 2046	Buchanan town	38	0	37	0	1	0	24	0	24	0	0
012100 3001	Buchanan town	4	0	1	0	0	3	4	0	4	0	0
012100 3002	Buchanan town	2	0	2	0	0	0	2	0	2	0	0
012100 3013	Buchanan town	21	0	21	0	0	0	17	0	17	0	0



PETE NAME												
012100 3034	Buchanan town	0	0	0	0	0	0	0	0	0	0	0
012100 3035	Buchanan town	4	0	4	0	0	0	0	0	2	0	0
012100 3039	Buchanan town	0	0	0	0	0	0	0	0	0	0	0
012100 3040	Buchanan town	15	0	15	0	0	0	0	0	11	0	0
012100 3044	Buchanan town	2	0	2	0	0	0	0	0	2	0	0
012100 3045	Buchanan town	11	0	11	0	0	0	0	0	7	0	0
012100 3046	Buchanan town	0	0	0	0	0	0	0	0	0	0	0
012100 4019	Buchanan town	0	0	0	0	0	0	0	0	0	0	0
012100 4020	Buchanan town	1	0	1	0	0	0	0	0	1	0	0
012100 4032	Buchanan town	0	0	0	0	0	0	0	0	0	0	0
012100 4033	Buchanan town	0	0	0	0	0	0	0	0	0	0	0
012100 4041	Buchanan town	49	0	49	0	0	0	0	0	32	0	0
012100 4042	Buchanan town	4	0	4	0	0	0	0	0	4	0	0
013300 1072	Buchanan town	21	0	21	0	0	0	0	0	13	0	0
013300 1073	Buchanan town	19	0	19	0	0	0	0	0	9	0	0
013300 1074	Buchanan town	14	0	14	0	0	0	0	0	8	0	0
013300 1075	Buchanan town	2	0	2	0	0	0	0	0	2	0	0
013300 1076	Buchanan town	25	0	25	0	0	0	0	0	18	0	0
013300 1077	Buchanan town	99	0	96	0	0	0	3	0	68	0	0
013300 1078	Buchanan town	0	0	0	0	0	0	0	0	0	0	0
013300 1079	Buchanan town	52	0	52	0	0	0	0	0	34	0	0



PETE NAME												
013300 1080	Buchanan town	99	0	95	2	2	0	0	62	0	0	0
013300 1081	Buchanan town	15	0	15	0	0	0	9	0	0	0	0
013300 1082	Buchanan town	19	1	18	0	0	0	14	0	0	0	0
013300 1083	Buchanan town	11	0	11	0	0	0	10	0	0	0	0
013300 1084	Buchanan town	8	0	8	0	0	0	6	0	0	0	0
013300 1086	Buchanan town	16	0	16	0	0	0	15	0	0	0	0
013300 1087	Buchanan town	31	0	31	0	0	0	23	0	0	0	0
013300 1088	Buchanan town	6	0	6	0	0	0	3	0	0	0	0
013300 1092	Buchanan town	0	0	0	0	0	0	0	0	0	0	0
013300 1093	Buchanan town	6	0	6	0	0	0	6	0	0	0	0
013300 1094	Buchanan town	7	0	7	0	0	0	6	0	0	0	0
013300 1095	Buchanan town	20	0	20	0	0	0	12	0	0	0	0
013300 1096	Buchanan town	40	0	40	0	0	0	30	0	0	0	0
013300 1097	Buchanan town	27	0	27	0	0	0	15	0	0	0	0
013300 1098	Buchanan town	21	3	17	0	1	0	15	0	0	0	0
013300 1099	Buchanan town	16	0	16	0	0	0	13	0	0	0	0
013300 1100	Buchanan town	8	0	8	0	0	0	7	0	0	0	0
013300 1101	Buchanan town	0	0	0	0	0	0	0	0	0	0	0
013300 1995	Buchanan town	0	0	0	0	0	0	0	0	0	0	0
013300 1996	Buchanan town	0	0	0	0	0	0	0	0	0	0	0
013300 1998	Buchanan town	0	0	0	0	0	0	0	0	0	0	0



PETE NAME

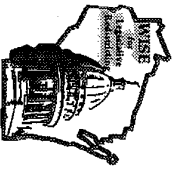
Blocks Total: **2,697** **17** **2,638** **8** **10** **19** **1,828** **5** **0**

LEVEL: Counties

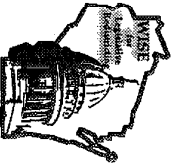
Brown County	226,778	8,698	203,243	3,153	5,742	5,191	167,655	190	479
Door County	27,961	267	27,228	65	266	101	21,789	12	19
Florence County	5,088	23	4,981	20	44	18	3,924	1	0
Forest County	10,024	108	8,570	124	1,173	19	7,488	9	9
Keweenaw County	20,187	153	19,822	39	109	37	14,970	17	7
Marquette County	43,384	325	42,354	118	344	157	33,183	43	26
Mendota County	4,562	122	526	4	3,896	0	2,786	5	8
Oconto County	35,634	240	34,707	73	466	100	26,474	37	7
Shawano County	40,664	407	37,102	125	2,818	148	30,231	8	37
Vilas County	21,033	181	18,765	49	1,954	44	16,688	15	21
Waupaca County	51,731	714	50,295	128	349	176	38,454	42	18
Counties Total:	487,046	11,238	447,593	3,898	17,161	5,991	363,642	379	631

LEVEL: Mcds

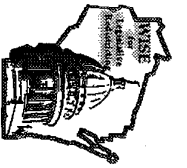
Ainsworth town	571	0	564	0	3	2	474	0	0
Evergreen town	468	2	455	0	6	4	340	1	0
Langlade town	472	0	466	0	4	0	385	2	0
Norwood town	918	7	889	1	16	3	647	0	2



PEITE NAME																				
Polar town	995	3	979	1	9	3	697	0	0	0	0	0	0	0	0	0	0	0	0	0
Price town	243	0	241	0	2	0	178	0	0	0	0	0	0	0	0	0	0	0	0	0
White Lake village	329	7	317	0	4	1	239	0	0	0	0	0	0	0	0	0	0	0	0	0
Wolf River town	856	5	842	0	6	3	667	0	0	0	0	0	0	0	0	0	0	0	0	0
Hazelhurst town	1,267	10	1,238	1	5	4	1,001	5	5	2	2	2	2	2	2	2	2	2	2	2
Lake Tomahawk town	1,160	8	1,089	50	10	3	968	0	0	0	0	0	0	0	0	0	0	0	0	0
Minocquia town	4,859	46	4,712	6	66	19	3,905	7	7	3	3	3	3	3	3	3	3	3	3	3
Piehl town	93	1	92	0	0	0	74	0	0	0	0	0	0	0	0	0	0	0	0	0
Stella town	633	2	617	0	9	1	471	0	0	0	0	0	0	0	0	0	0	0	0	0
Sugar Camp town	1,781	7	1,755	0	12	6	1,358	1	1	0	0	0	0	0	0	0	0	0	0	0
Three Lakes town	2,339	20	2,281	1	18	13	1,835	0	0	4	4	4	4	4	4	4	4	4	4	4
Woodhuff town	1,982	21	1,907	11	37	5	1,550	0	0	0	0	0	0	0	0	0	0	0	0	0
Appleton city	58,301	1,425	52,652	698	485	2,765	42,812	58	58	191	191	191	191	191	191	191	191	191	191	191
Bear Creek village	415	45	366	0	4	0	298	0	0	0	0	0	0	0	0	0	0	0	0	0
Black Creek village	1,192	13	1,159	2	16	2	901	0	0	0	0	0	0	0	0	0	0	0	0	0
Black Creek town	1,268	10	1,225	0	11	16	935	0	0	6	6	6	6	6	6	6	6	6	6	6
Bovina town	1,130	27	1,087	3	10	3	822	0	0	0	0	0	0	0	0	0	0	0	0	0
Center town	3,163	21	3,110	4	25	3	2,307	0	0	0	0	0	0	0	0	0	0	0	0	0
Cicero town	1,092	5	1,081	0	4	2	766	0	0	0	0	0	0	0	0	0	0	0	0	0
Confined Locks village	2,422	30	2,363	4	13	11	1,749	1	1	0	0	0	0	0	0	0	0	0	0	0
Dale town	2,288	20	2,234	2	7	23	1,599	2	2	0	0	0	0	0	0	0	0	0	0	0



PETE NAME												
Deer Creek town	682	49	629	0	3	0	495	1	0	0	0	0
Ellington town	2,535	14	2,489	5	8	19	1,743	0	0	0	0	0
Freedom town	5,241	42	5,147	0	44	4	3,669	1	1	0	0	0
Grand Chute town	18,392	649	17,104	178	98	304	14,088	12	34	34	34	34
Greenville town	6,844	109	6,648	22	30	21	4,621	2	2	2	2	2
Hortonia town	1,063	6	1,044	0	10	3	773	0	0	0	0	0
Hortonville village	2,357	15	2,276	7	2	52	1,656	0	5	5	5	5
Howard village	0	0	0	0	0	0	0	0	0	0	0	0
Kaukauna city	12,983	103	12,343	55	161	293	9,383	6	12	12	12	12
Kaukauna town	1,142	6	1,108	2	25	1	787	0	0	0	0	0
Liberty town	834	24	801	1	7	1	577	0	0	0	0	0
Little Chute village	10,476	175	10,098	16	81	92	7,426	3	8	8	8	8
Maine town	831	20	804	2	5	0	620	0	0	0	0	0
Maple Creek town	687	11	672	1	1	2	486	0	0	0	0	0
New London city	1,467	43	1,397	9	11	6	1,096	1	0	0	0	0
Nichols Village	307	4	280	1	21	1	213	0	0	0	0	0
Oneida town	4,001	126	2,299	14	1,545	9	2,671	0	8	8	8	8
Osborn town	1,029	0	1,014	2	11	1	700	0	1	1	1	1
Seymour city	3,335	40	3,169	6	101	7	2,403	4	5	5	5	5
Seymour town	1,216	17	1,160	3	35	1	844	0	0	0	0	0
Shiocton village	954	64	886	0	4	0	687	0	0	0	0	0



PETE NAME
Vanderhoek town ✓

Mccls	Total:	1,351	8	1,336	1	5	1	960	0	0
		167,964	3,260	156,425	1,109	2,990	3,710	122,876	107	287

LEVEL: Wards

Appleton - C 12 ✓	202	6	177	10	0	9	173	0	0
Appleton - C 13 ✓	1,087	14	1,045	2	3	23	676	0	0
Appleton - C 14 ✓	1,118	15	1,069	1	2	31	705	0	0
Appleton - C 40 ✓	1,964	65	1,705	22	18	144	1,361	0	9
Appleton - C 42 ✓	1,941	18	1,851	12	10	38	1,239	6	2
Appleton - C 43 ✓	1,906	15	1,725	17	9	117	1,328	4	18
Appleton - C 44 ✓	1,939	88	1,657	21	17	154	1,375	1	1
Appleton - C 45 ✓	831	16	781	11	7	13	604	0	3
NEWBOLD - T 2 ✓	907	7	897	0	3	0	664	0	0
NEWBOLD - T 3 ✓	520	12	506	0	2	0	419	0	0
NEWBOLD - T 4 ✓	339	1	332	0	6	0	282	0	0
Wards Total:	12,754	257	11,745	96	77	529	8,826	11	33

Total for District: **8** **670,461** **14,772** **618,401** **5,111** **20,238** **10,249** **497,172** **502** **951**

Grand Total: **5,363,675** **192,921** **4,681,630** **313,832** **58,989** **96,212** **3,994,916** **7,864** **10,233**