




State of Wisconsin
2001 - 2002 LEGISLATURE

NOW

stays / P1

LRBs0288/P1
PC:.....
cjs



PRELIMINARY DRAFT - NOT READY FOR INTRODUCTION
ASSEMBLY SUBSTITUTE AMENDMENT,
TO 2001 ASSEMBLY BILL (LRB-0975/3)

Attachment
Inserts

711

Gen cat

LPS
fix this manually
on first page -
request
sheet
is correct

1 AN ACT to repeal 3.003 and 3.01 to 3.09; to renumber and amend 3.002 (1);
2 to amend 3.001; and to create subchapter I (title) of chapter 3 [precedes
3 3.001], 3.002 (1m), 3.004, subchapter II (title) of chapter 3 [precedes 3.11], 3.11
4 to 3.18 and 13.92 (1) (b) 3. d. of the statutes; relating to: congressional
5 redistricting.

The people of the state of Wisconsin, represented in senate and assembly, do enact as follows:

6 SECTION 1. Subchapter I (title) of chapter 3 [precedes 3.001] of the statutes is
7 created to read:

8 CHAPTER 3
9 SUBCHAPTER I
10 GENERAL PROVISIONS

1 SECTION 2. 3.001 of the statutes is amended to read:

2 **3.001 ~~Nine congressional~~ Congressional districts established.** ~~Based on~~
3 ~~the certified official results of the 1990 census of population (statewide total:~~
4 ~~4,891,769) and the allocation thereunder of congressional representation to this~~
5 ~~state, the~~ This state is divided into 9 8 congressional districts as nearly equal in
6 ~~population as practicable. Each congressional district, containing approximately~~
7 ~~543,530 persons, shall be entitled to elect one representative in the congress of the~~
8 ~~United States.~~

9 SECTION 3. 3.002 (1) of the statutes is renumbered 3.004 (2) and amended to
10 read:

11 3.004 (2) ~~“Ward” has the meaning given in s. 4.002~~ means a municipal ward
12 in effect on August 1 of the year following the federal decennial census on which the
13 districting plan described under subch. II is based.

14 SECTION 4. 3.002 (1m) of the statutes is created to read:

15 3.002 (1m) Reference to any county or municipality means that county or
16 municipality as its boundaries exist on August 1 of the year following the federal
17 decennial census on which the districting plan described under subch. II is based.

18 SECTION 5. 3.003 of the statutes is repealed.

19 SECTION 6. 3.004 of the statutes is created to read:

20 **3.004 Definitions.** In this chapter:

21 (1) “Block” has the meaning given in s. 5.02 (1q).

22 SECTION 7. 3.01 to 3.09 of the statutes are repealed.

23 SECTION 8. Subchapter II (title) of chapter 3 [precedes 3.11] of the statutes is
24 created to read:

25 **CHAPTER 3**

1 INS AB

2 SUBCHAPTER II
3 CONGRESSIONAL DISTRICTS

4 SECTION 9. 3.11 to 3.18 of the statutes are created to read:

5 **3.11 First congressional district.** All of the following territory constitutes
6 the first congressional district:

7 (1) WHOLE COUNTIES. Kenosha County and Racine County.

8 (2) MILWAUKEE COUNTY. That part of Milwaukee County consisting of all of the
9 following:

10 (a) The villages of Greendale and Hales Corners.

11 (b) The cities of Franklin, Greenfield, and Oak Creek.

12 (3) ROCK COUNTY. That part of Rock County consisting of all of the following:

13 (a) The towns of Bradford, Clinton, Harmony, Johnstown, La Prairie, Lima,
14 and Milton.

15 (b) That part of the town of Janesville comprising ward 6.

16 (c) That part of the town of Turtle comprising ward 2.

17 (d) The village of Clinton.

18 (e) The cities of Janesville and Milton.

19 (4) WALWORTH COUNTY. That part of Walworth County consisting of all of the
20 following:

21 (a) The towns of Bloomfield, Darien, Delavan, East Troy, Geneva, Lafayette, La
22 Grange, Linn, Lyons, Richmond, Sharon, Spring Prairie, Sugar Creek, Troy,
23 Walworth, and Whitewater.

24 (b) The villages of Darien, East Troy, Fontana-on-Geneva Lake, Sharon,
25 Walworth, and Williams Bay.

(c) That part of the village of Genoa City located in the county.

1 (d) That part of the village of Mukwonago located in the county.

2 (e) The cities of Delavan, Elkhorn, and Lake Geneva.

3 (f) That part of the city of Burlington located in the county.

4 ~~(5) WAUKESHA COUNTY. That part of Waukesha County consisting of all of the~~
5 ~~following:~~

6 ~~(a) The towns of Eagle, Mukwonago, and Vernon.~~

7 ~~(b) The villages of Big Bend, Eagle, and North Prairie.~~

8 ~~(c) That part of the village of Mukwonago located in the county.~~

9 ~~(d) The city of Muskego.~~

10 ~~(e) That part of the city of New Berlin comprising wards 12, 13, 14, 15, and 16.~~

11 **3.12 Second congressional district.** All of the following territory
12 constitutes the 2nd congressional district:

13 (1) **WHOLE COUNTIES.** Columbia County, Dane County, and Green County.

14 (2) **JEFFERSON COUNTY.** That part of Jefferson County consisting of all of the
15 following:

16 (a) The towns of Aztalan, Cold Spring, Hebron, Koshkonong, Lake Mills,
17 Milford, Oakland, Sumner, and Waterloo.

18 (b) That part of the town of Jefferson comprising wards 3 and 4.

19 (c) That part of the village of Cambridge located in the county.

20 (d) The cities of Fort Atkinson, Jefferson, Lake Mills, and Waterloo.

21 (e) That part of the city of Whitewater located in the county.

22 (3) **ROCK COUNTY.** That part of Rock County consisting of all of the following:

23 (a) The towns of Avon, Beloit, Center, Fulton, Magnolia, Newark, Plymouth,
24 Porter, Rock, Spring Valley, and Union.

25 (b) That part of the town of Janesville comprising wards 1, 2, 3, 4, and 5.

1 (c) That part of the town of Turtle comprising wards 1 and 3.

2 (d) The villages of Footville and Orfordville.

3 (e) The cities of Beloit and Evansville.

4 (f) That part of the city of Edgerton located in the county.

5 (4) SAUK COUNTY. That part of Sauk County consisting of all of the following:

6 (a) The towns of Baraboo, Delton, Fairfield, Greenfield, Merrimac, and
7 Sumpter.

8 (b) The villages of Lake Delton, Merrimac, Prairie du Sac, Sauk City, and West
9 Baraboo.

10 (c) The city of Baraboo.

11 (d) That part of the city of Wisconsin Dells located in the county.

12 (5) WALWORTH COUNTY. That part of Walworth County consisting of that part
13 of the city of Whitewater located in the county.

14 **3.13 Third congressional district.** All of the following territory constitutes
15 the 3rd congressional district:

16 (1) WHOLE COUNTIES. Buffalo County, Crawford County, Dunn County, Eau
17 Claire County, Grant County, Iowa County, Jackson County, Juneau County, La
18 Crosse County, Lafayette County, Monroe County, Pepin County, Pierce County,
19 Richland County, St. Croix County, Trempealeau County, and Vernon County.

20 (2) CLARK COUNTY. That part of Clark County consisting of all of the following:

21 (a) The towns of Beaver, Butler, Dewhurst, Eaton, Foster, Fremont, Grant,
22 Hendren, Hewett, Levis, Loyal, Lynn, Mead, Mentor, Pine Valley, Seif, Sherman,
23 Sherwood, Unity, Warner, Washburn, Weston, Worden, and York.

24 (b) The village of Granton.

25 (c) The cities of Greenwood, Loyal, and Neillsville.

1 **(3) SAUK COUNTY.** That part of Sauk County consisting of all of the following:

2 (a) The towns of Bear Creek, Dellona, Excelsior, Franklin, Freedom, Honey
3 Creek, Ironton, La Valle, Prairie du Sac, Reedsburg, Spring Green, Troy,
4 Washington, Westfield, Winfield, and Woodland.

5 (b) The villages of Ironton, La Valle, Lime Ridge, Loganville, North Freedom,
6 Plain, Rock Springs, and Spring Green.

7 (c) That part of the village of Cazenovia located in the county.

8 (d) The city of Reedsburg.

9 **3.14 Fourth congressional district.** All of the following territory in
10 Milwaukee County constitutes the 4th congressional district:

11 (1) The village of West Milwaukee.

12 (2) The cities of Cudahy, St. Francis, and South Milwaukee.

13 (3) That part of the city of West Allis comprising wards 1, 2, 3, 4, 5, 6, 7, 8, 10,
14 11, and 12.

15 (4) That part of the city of Milwaukee located in the county.

16 **3.15 Fifth congressional district.** All of the following territory constitutes
17 the 5th congressional district:

18 (1) **WHOLE COUNTIES.** Ozaukee County and Washington County.

19 (2) **JEFFERSON COUNTY.** That part of Jefferson County consisting of all of the
20 following:

21 (a) The towns of Farmington, Palmyra, and Sullivan.

22 (b) That part of the town of Concord comprising wards 1 and 2.

23 (c) That part of the town of Jefferson comprising wards 1 and 2.

24 (d) The villages of Johnson Creek, Palmyra, and Sullivan.

1 (3) MILWAUKEE COUNTY. That part of Milwaukee County consisting of all of the
2 following:

3 (a) The villages of Brown Deer, Fox Point, River Hills, Shorewood, and
4 Whitefish Bay.

5 (b) That part of the village of Bayside located in the county.

6 (c) The cities of Glendale and Wauwatosa.

7 (d) That part of the city of West Allis comprising wards 9, 13, 14, 15, 16, 17, 18,
8 19, 20, 21, 22, 23, 24, 25, 26, 27, 28, 29, 30, 31, 32, and 33.

9 (4) WAUKESHA COUNTY. That part of Waukesha County consisting of all of the
10 following:

11 (a) The towns of Brookfield, Delafield, Genesee, Lisbon, Merton, Oconomowoc,
12 Ottawa, Summit, and Waukesha.

13 (b) The villages of Butler, Chenequa, Dousman, Elm Grove, Hartland, Lac La
14 Belle, Lannon, Menomonee Falls, Merton, Nashotah, Oconomowoc Lake, Pewaukee,
15 Sussex, and Wales.

16 (c) The cities of Brookfield, Delafield, Oconomowoc, Pewaukee, and Waukesha.

17 (d) That part of the city of New Berlin comprising wards 1, 2, 3, 4, 5, 6, 7, 8, 9,
18 10, 11, 17, 18, 19, 20, 21, 22, 23, 24, 25, and 26.

19 (e) That part of the city of Milwaukee located in the county.

20 **3.16 Sixth congressional district.** All of the following territory constitutes
21 the 6th congressional district:

22 (1) WHOLE COUNTIES. Adams County, Dodge County, Fond du Lac County,
23 Green Lake County, Manitowoc County, Marquette County, Sheboygan County,
24 Waushara County, and Winnebago County.

1 (2) CALUMET COUNTY. That part of Calumet County consisting of all of the
2 following:

3 (a) The towns of Brillion, Brothertown, Charlestown, Chilton, Harrison, New
4 Holstein, Rantoul, Stockbridge, and Woodville.

INS
A

5 (b) The villages of Hilbert, Potter, Sherwood, and Stockbridge.

6 (c) The cities of Brillion, Chilton, and New Holstein.

7 (d) That part of the city of Appleton comprising wards 46, 47, and 48.

8 (e) That part of the city of Kiel located in the county.

9 (f) That part of the city of Menasha located in the county.

10 (3) JEFFERSON COUNTY. That part of Jefferson County consisting of all of the
11 following:

12 (a) The towns of Ixonia and Watertown.

13 (b) That part of the town of Concord comprising ward 3.

14 (c) That part of the city of Watertown located in the county.

15 (4) OUTAGAMIE COUNTY. That part of Outagamie County consisting of all of the

16 following:

17 (a) That part of the town of Buchanan comprising wards 2, 3, 4, and 5.

18 (b) The village of Kimberly.

INS
BC

INS B

INSC

19 **3.17 Seventh congressional district.** All of the following territory
20 constitutes the 7th congressional district:

21 (1) ~~WHOLE COUNTIES.~~ Ashland County, Barron County, Bayfield County,
22 Burnett County, Chippewa County, Douglas County, Iron County, Lincoln County,
23 Marathon County, Polk County, Portage County, Price County, Rusk County, Sawyer
24 County, Taylor County, Washburn County, and Wood County.

25 (2) ~~CLARK COUNTY.~~ That part of Clark County consisting of all of the following:

1 (a) The towns of Colby, Green Grove, Hixon, Hoard, Longwood, Mayville,
2 Reseburg, Thorp, and Withee.

3 (b) The villages of Curtiss and Withee.

4 (c) That part of the village of Dorchester located in the county.

5 (d) That part of the village of Unity located in the county.

6 (e) The cities of Owen and Thorp.

7 (f) That part of the city of Abbotsford located in the county.

8 (g) That part of the city of Colby located in the county.

9 (3) LANGLADE COUNTY. That part of Langlade County consisting of all of the
10 following:

11 (a) The towns of Ackley, Antigo, Elcho, Neva, Parrish, Peck, Rolling, Summit,
12 Upham, and Vilas.

13 (b) The city of Antigo.

14 (4) ONEIDA COUNTY. That part of Oneida County consisting of all of the
15 following:

16 (a) The towns of Cassian, Crescent, Enterprise, Little Rice, Lynne, Monico,
17 Nokomis, Pelican, Pine Lake, Schoepke, and Woodboro.

18 (b) The city of Rhinelander.

19 **3.18 Eighth congressional district.** All of the following territory constitutes
20 the 8th congressional district:

21 (1) WHOLE COUNTIES. Brown County, Door County, Florence County, Forest
22 County, Kewaunee County, Marinette County, Menominee County, Oconto County,
23 Shawano County, Vilas County, and Waupaca County.

24 (2) CALUMET COUNTY. That part of Calumet County consisting of that part of
25 the city of Appleton comprising wards 12, 13, 14, 40, 42, 43, 44, and 45.

ING D

1 (3) LANGLADE COUNTY. That part of Langlade County consisting of all of the
2 following:

3 (a) The towns of Ainsworth, Evergreen, Langlade, Norwood, Polar, Price, and
4 Wolf River.

5 (b) The village of White Lake.

all of the following:
¶ (a)

6 (4) ONEIDA COUNTY. That part of Oneida County consisting of the towns of
7 Hazelhurst, Lake Tomahawk, Minocqua, Newbold, Piehl, Stella, Sugar Camp, Three
8 Lakes, and Woodruff.

INS
E

9 (5) OUTAGAMIE COUNTY. That part of Outagamie County consisting of all of the
10 following:

11 (a) The towns of Black Creek, Bovina, Center, Cicero, Dale, Deer Creek,
12 Ellington, Freedom, Grand Chute, Greenville, Hortonia, Kaukauna, Liberty, Maine,
13 Maple Creek, Oneida, Osborn, Seymour, and Vandembroek.

INS F

14 (b) That part of the town of Buchanan ~~comprising wards 6 and 7.~~

15 (c) The villages of Bear Creek, Black Creek, Combined Locks, Hortonville,
16 Little Chute, Nichols, and Shiocton.

17 (d) That part of the village of Howard located in the county.

18 (e) The cities of Kaukauna and Seymour.

19 (f) That part of the city of Appleton located in the county.

20 (g) That part of the city of New London located in the county.

21 SECTION 10. 13.92 (1) (b) 3. d. of the statutes is created to read:

22 13.92 (1) (b) 3. d. After passage of any bill that, if enacted, would create
23 congressional districts under ch. 3, in enrolling the bill for presentation to the
24 governor for approval, the legislative reference bureau shall attach to the bill an
25 appendix containing the population statistics for the congressional districts created

1 under the bill; a statewide map of the congressional districts created under the bill;
2 a map of the congressional districts created under the bill that are in Milwaukee
3 County; and, for any city, village, or town that, under the bill, is divided among 2 or
4 more congressional districts, except a city or village located in more than one county
5 if the district line follows the county line, a detail map illustrating the division of the
6 city, village, or town among the congressional districts.

7 **SECTION 11. Initial applicability.**

8 (1) This act first applies, with respect to regular elections, to offices filled at the
9 2002 general election.

10 (2) This act first applies, with respect to special or recall elections, to offices
11 filled or contested concurrently with the 2002 general election.

12 (END)

1
2
3
4
5
6
7
8
9
10
11
12
13
14
15
16
17
18
19
20
21
22
23
24
25

~~SUBCHAPTER II
CONGRESSIONAL DISTRICTS~~

INS AB

~~SECTION 9. 3.11 to 3.18 of the statutes are created to read:~~

3.11 First congressional district. All of the following territory constitutes the first congressional district:

(1) **WHOLE COUNTIES.** Kenosha County and Racine County.

(2) **MILWAUKEE COUNTY.** That part of Milwaukee County consisting of all of the following:

(a) The villages of Greendale and Hales Corners.

(b) The cities of Franklin, Greenfield, and Oak Creek.

(c) That part of the city of West Allis comprising U.S. census tract 120100, block 2004.

(3) **ROCK COUNTY.** That part of Rock County consisting of all of the following:

(a) The towns of Bradford, Clinton, Harmony, Johnstown, La Prairie, Lima, and Milton.

(b) That part of the town of Janesville comprising ward 6.

(c) That part of the town of Turtle comprising ward 2 and that part of the town of Turtle comprising U.S. census tract 2602, blocks 1022, 1023, 1024, 2000, 2001, 2003, 2004, 2005, 2008, 2009, 2028, 2051, 2052, 2053, 2054, 2055, 2056, 2057, and 2058.

(d) The village of Clinton.

(e) The city of Milton.

(f) That part of the city of Janesville comprising wards 1, 2, 3, 4, 5, 6, 7, 8, 9, 10, 11, 12, 13, 14, 15, 16, 17, 19, 20, 21, 22, 23, 24, and 25 and that part of the city of Janesville comprising U.S. census tract 400, blocks 3002, 3009, 3010, 3011, 3012,



1 and 3013; and tract 1200, blocks 1054, 1055, 1056, 1057, 1058, 1067, 1071, 1072,
2 1073, 1074, 3000, 3001, 3002, 3003, 3004, 3005, 3006, 3007, 3008, 3009, 3010, 3011,
3 3012, 3013, 3014, 3015, 3016, 3017, 3018, 3019, 3020, 3022, 3023, 3024, and 3025.

4 (4) WALWORTH COUNTY. That part of Walworth County consisting of all of the
5 following:

6 (a) The towns of Bloomfield, Darien, Delavan, East Troy, Geneva, Lafayette, La
7 Grange, Linn, Lyons, Richmond, Sharon, Spring Prairie, Sugar Creek, Troy,
8 Walworth, and Whitewater.

9 (b) The villages of Darien, East Troy, Fontana-on-Geneva Lake, Sharon,
10 Walworth, and Williams Bay.

11 (c) That part of the village of Genoa City located in the county.

12 (d) That part of the village of Mukwonago located in the county.

13 (e) The cities of Delavan, Elkhorn, and Lake Geneva.

14 (f) That part of the city of Burlington located in the county.

15 (5) WAUKESHA COUNTY. That part of Waukesha County consisting of all of the
16 following:

17 (a) The towns of Eagle, Mukwonago, and Vernon.

18 (b) That part of the town of Ottawa comprising U.S. census tract 203803, blocks
19 1031 and 1032.

20 (c) The villages of Big Bend, Eagle, and North Prairie.

21 (d) That part of the village of Mukwonago located in the county.

22 (e) The city of Muskego.

23 (f) That part of the city of New Berlin comprising wards 13, 14, 15, and 16 and
24 that part of the city of New Berlin comprising U.S. census tract 201600, blocks 3005,

1 3006, 3007, 3009, 3010, 3011, 3012, 3015, 3017, 3018, 3020, 4005, 4006, 4013, 4014,
2 4015, 4016, and 4017.

3 **3.12 Second congressional district.** All of the following territory
4 constitutes the 2nd congressional district:

5 (1) **WHOLE COUNTIES.** Columbia County, Dane County, and Green County.

6 (2) **JEFFERSON COUNTY.** That part of Jefferson County consisting of all of the
7 following:

8 (a) The towns of Aztalan, Cold Spring, Hebron, Koshkonong, Lake Mills,
9 Milford, Oakland, Sumner, and Waterloo.

10 (b) That part of the town of Jefferson comprising wards 3 and 4 and that part
11 of the town of Jefferson comprising U.S. census tract 991000, block 3003.

12 (c) That part of the village of Cambridge located in the county.

13 (d) The cities of Fort Atkinson, Jefferson, Lake Mills, and Waterloo.

14 (e) That part of the city of Whitewater located in the county.

15 (3) **ROCK COUNTY.** That part of Rock County consisting of all of the following:

16 (a) The towns of Avon, Beloit, Center, Fulton, Magnolia, Newark, Plymouth,
17 Porter, Rock, Spring Valley, and Union.

18 (b) That part of the town of Janesville comprising wards 1, 2, 3, 4, and 5.

19 (c) That part of the town of Turtle comprising ward 1 and that part of the town
20 of Turtle comprising U.S. census tract 1500, block 1000; tract 1900, blocks 1032,
21 2000, 2001, 2003, and 2007; and tract 2602, blocks 1066, 2002, 2006, 2007, 2010,
22 2014, 2016, 2023, 2025, 2026, 2031, 2032, 2034, 2048, 2050, 2060, 2063, 2064, 2065,
23 2068, 2069, and 3039.

24 (d) The villages of Footville and Orfordville.

25 (e) The cities of Beloit and Evansville.

1 (f) That part of the city of Janesville comprising U.S. census tract 1200, blocks
2 1065, 1075, 1076, and 7050.

3 (g) That part of the city of Edgerton located in the county.

4 (4) SAUK COUNTY. That part of Sauk County consisting of all of the following:

5 (a) The towns of Baraboo, Delton, Fairfield, Greenfield, Merrimac, and
6 Sumpter.

7 (b) The villages of Lake Delton, Merrimac, Prairie du Sac, Sauk City, and West
8 Baraboo.

9 (c) The city of Baraboo.

10 (d) That part of the city of Wisconsin Dells located in the county.

11 (5) WALWORTH COUNTY. That part of Walworth County consisting of that part
12 of the city of Whitewater located in the county.

13 **3.13 Third congressional district.** All of the following territory constitutes
14 the 3rd congressional district:

15 (1) WHOLE COUNTIES. Buffalo County, Crawford County, Dunn County, Eau
16 Claire County, Grant County, Iowa County, Jackson County, Juneau County, La
17 Crosse County, Lafayette County, Monroe County, Pepin County, Pierce County,
18 Richland County, St. Croix County, Trempealeau County, and Vernon County.

19 (2) CLARK COUNTY. That part of Clark County consisting of all of the following:

20 (a) The towns of Beaver, Butler, Dewhurst, Eaton, Foster, Fremont, Grant,
21 Hendren, Hewett, Levis, Loyal, Lynn, Mead, Mentor, Pine Valley, Seif, Sherman,
22 Sherwood, Unity, Warner, Washburn, Weston, and York.

23 (b) That part of the town of Worden comprising U.S. census tract 950300, blocks
24 1079, 1080, 1081, 1082, 1089, 1090, 1091, 1092, 1093, 1094, 1095, 1096, 1097, 1098,
25 1099, 1100, 1101, 1108, 1110, 1111, 1112, 1113, 1114, 1115, 1116, 1117, and 1118; and

1 tract 950400, blocks 2007, 2008, 2009, 2010, 2011, 2012, 2013, 2014, 2015, 2016,
2 2017, 2018, 2019, 2020, 2021, 2022, 2023, 2024, 2027, 2028, 2029, and 2030.

3 (c) The village of Granton.

4 (d) The cities of Greenwood, Loyal, and Neillsville.

5 **(3) SAUK COUNTY.** That part of Sauk County consisting of all of the following:

6 (a) The towns of Bear Creek, Dellona, Excelsior, Franklin, Freedom, Honey
7 Creek, Ironton, La Valle, Prairie du Sac, Reedsburg, Spring Green, Troy,
8 Washington, Westfield, Winfield, and Woodland.

9 (b) The villages of Ironton, La Valle, Lime Ridge, Loganville, North Freedom,
10 Plain, Rock Springs, and Spring Green.

11 (c) That part of the village of Cazenovia located in the county.

12 (d) The city of Reedsburg.

13 **3.14 Fourth congressional district.** All of the following territory in
14 Milwaukee County constitutes the 4th congressional district:

15 (1) The village of West Milwaukee.

16 (2) The cities of Cudahy, St. Francis, and South Milwaukee.

17 (3) That part of the city of West Allis comprising wards 1, 2, 3, 4, 5, 6, 7, 8, 10,
18 11, and 12 and that part of the city of West Allis comprising U.S. census tract 101800,
19 blocks 1001, 1007, 1008, 1009, 1010, 1011, and 1012.

20 (4) That part of the city of Milwaukee located in the county.

21 **3.15 Fifth congressional district.** All of the following territory constitutes
22 the 5th congressional district:

23 (1) **WHOLE COUNTIES.** Ozaukee County and Washington County.

24 (2) **JEFFERSON COUNTY.** That part of Jefferson County consisting of all of the
25 following:

1 (a) The towns of Farmington, Palmyra, and Sullivan.

2 (b) That part of the town of Concord comprising wards 1 and 2 and that part
3 of the town of Concord comprising U.S. census tract 990800, blocks 1016, 1017, 1018,
4 1019, 1020, 1021, 1033, 1034, 1035, 1036, and 1037.

5 (c) That part of the town of Jefferson comprising ward 1 and that part of the
6 town of Jefferson comprising U.S. census tract 990900, blocks 2008, 2009, 2011,
7 2012, 2013, 2014, 2028, 2029, and 2030; tract 991000, block 3004; and tract 991100,
8 blocks 1000 and 1044.

9 (d) The villages of Johnson Creek, Palmyra, and Sullivan.

10 (3) MILWAUKEE COUNTY. That part of Milwaukee County consisting of all of the
11 following:

12 (a) The villages of Brown Deer, Fox Point, River Hills, Shorewood, and
13 Whitefish Bay.

14 (b) That part of the village of Bayside located in the county.

15 (c) The cities of Glendale and Wauwatosa.

16 (d) That part of the city of West Allis comprising wards 9, 13, 14, 15, 16, 17, 18,
17 19, 20, 21, 22, 23, 24, 25, 26, 28, 29, 31, 32, and 33 and that part of the city of West
18 Allis comprising U.S. census tract 101000, blocks 1000, 1001, 1002, 1003, 1004, 1005,
19 1006, 1007, 1013, 1014, 1015, 1016, 1017, 2005, 2006, 2007, 2008, 2009, 2010, 2011,
20 2012, 2013, 2014, 2015, 2016, 2017, 2018, 2019, and 2020; tract 101700, blocks 3002,
21 3003, 3004, 3005, 3012, and 3013; and tract 101800, blocks 1000, 1002, 1003, 1004,
22 1005, 1006, 1013, 1014, 1015, 1016, 1017, 1018, 1019, 1020, 1021, 1022, 1023, 1024,
23 3000, 3001, 3002, 3003, and 3004.

24 (4) WAUKESHA COUNTY. That part of Waukesha County consisting of all of the
25 following:

1 (a) The towns of Brookfield, Delafield, Genesee, Lisbon, Merton, Oconomowoc,
2 Summit, and Waukesha.

3 (b) That part of the town of Ottawa comprising wards 1, 2, 4, and 5 and that
4 part of the town of Ottawa comprising U.S. census tract 203803, blocks 1015, 1016,
5 1017, 1018, 1021, 1023, 1024, 1034, and 1037; and tract 204001, blocks 1028, 1031,
6 1039, 1040, 2012, 2013, 2014, 2015, 2016, 2017, 2018, 2020, 2021, 2022, and 2023.

7 (c) The villages of Butler, Chenequa, Dousman, Elm Grove, Hartland, Lac La
8 Belle, Lannon, Menomonee Falls, Merton, Nashotah, Oconomowoc Lake, Pewaukee,
9 Sussex, and Wales.

10 (d) The cities of Brookfield, Delafield, Oconomowoc, Pewaukee, and Waukesha.

11 (e) That part of the city of New Berlin comprising wards 1, 2, 3, 4, 5, 6, 7, 8, 9,
12 10, 11, 17, 18, 19, 20, 21, 22, 23, 24, 25, and 26 and that part of the city of New Berlin
13 comprising U.S. census tract 201600, blocks 3013, 3014, and 3016.

14 (f) That part of the city of Milwaukee located in the county.

end INS
AB

15 **3.16 Sixth congressional district.** All of the following territory constitutes
16 the 6th congressional district:

17 (1) **WHOLE COUNTIES.** Adams County, Dodge County, Fond du Lac County,
18 Green Lake County, Manitowoc County, Marquette County, Sheboygan County,
19 Waushara County, and Winnebago County.

20 (2) **CALUMET COUNTY.** That part of Calumet County consisting of all of the
21 following:

22 (a) The towns of Brillion, Brothertown, Charlestown, Chilton, Harrison, New
23 Holstein, Rantoul, Stockbridge, and Woodville.

24 (b) The villages of Hilbert, Potter, Sherwood, and Stockbridge.

25 (c) The cities of Brillion, Chilton, and New Holstein.

1 (d) That part of the city of Appleton comprising wards 12, 13, 14, 40, 42, 44, 45,
2 46, 47, and 48 and that part of the city of Appleton comprising U.S. census tract
3 20301, blocks 2003, 2004, 2009, 2010, 2011, 2012, 2013, 3002, 3003, 3012, 3013, 3023,
4 and 5021.

5 (e) That part of the city of Kiel located in the county.

6 (f) That part of the city of Menasha located in the county.

7 (3) JEFFERSON COUNTY. That part of Jefferson County consisting of all of the
8 following:

9 (a) The towns of Ixonia and Watertown.

10 (b) That part of the town of Concord comprising U.S. census tract 990800,
11 blocks 1000, 1001, 1002, 1003, 1004, 1005, 1006, 1007, 1008, 1009, 1010, 1011, 1012,
12 1013, 1014, 1015, 1022, 1023, 1024, 1025, 1026, 1027, 1038, 1997, 1998, and 1999.

13 (c) That part of the city of Watertown located in the county.

INS BC

14 **3.17 Seventh congressional district.** All of the following territory
15 constitutes the 7th congressional district:

16 (1) WHOLE COUNTIES. Ashland County, Barron County, Bayfield County,
17 Burnett County, Chippewa County, Douglas County, Iron County, Lincoln County,
18 Marathon County, Polk County, Portage County, Price County, Rusk County, Sawyer
19 County, Taylor County, Washburn County, and Wood County.

20 (2) CLARK COUNTY. That part of Clark County consisting of all of the following:

21 (a) The towns of Colby, Green Grove, Hixon, Hoard, Longwood, Mayville,
22 Reseburg, Thorp, and Withee.

23 (b) That part of the town of Worden comprising U.S. census tract 950300, blocks
24 1102, 1103, 1104, 1106, 1107, and 1109.

25 (c) The villages of Curtiss and Withee.

1 (d) That part of the village of Dorchester located in the county.

2 (e) That part of the village of Unity located in the county.

3 (f) The cities of Owen and Thorp.

4 (g) That part of the city of Abbotsford located in the county.

5 (h) That part of the city of Colby located in the county.

6 (3) LANGLADE COUNTY. That part of Langlade County consisting of all of the
7 following:

8 (a) The towns of Ackley, Antigo, Elcho, Neva, Parrish, Peck, Rolling, Summit,
9 Upham, and Vilas.

10 (b) The city of Antigo.

11 (4) ONEIDA COUNTY. That part of Oneida County consisting of all of the
12 following:

13 (a) The towns of Cassian, Crescent, Enterprise, Little Rice, Lynne, Monico,
14 Nokomis, Pelican, Pine Lake, Schoepke, and Woodboro.

15 (b) That part of the town of Newbold comprising U.S. census tract 970600,
16 blocks 3008, 3014, 3015, and 3999; and tract 971500, block 1037.

17 (c) The city of Rhinelander.

plain text

end
INS BC

18 **3.18 Eighth congressional district.** All of the following territory constitutes
19 the 8th congressional district:

20 (1) WHOLE COUNTIES. Brown County, Door County, Florence County, Forest
21 County, Kewaunee County, Marinette County, Menominee County, Oconto County,
22 Outagamie County, Shawano County, Vilas County, and Waupaca County.

23 (2) CALUMET COUNTY. That part of Calumet County consisting of that part of
24 the city of Appleton comprising U.S. census tract 20301, blocks 1003, 1004, 1015,
25 1016, 2005, 3000, 3001, 4000, 4001, 4008, 4009, 4016, 4017, 4018, 4019, and 4020.

INSERTS
TO BILL

S0288

s0288

DISTRICT 6

Harrison

page 8, line 3, delete "Harrison" ✓

page 8, after line 4 insert

¶ (b) that part of the town of Harrison comprising wards 1, 2, 3, 4, 5, 6, and 8 and that part of the town of Harrison comprising U.S. Census tract 20302, blocks 1000, 1004, 1005, 1012, 1013, 1014, 1017, 1019, 1020, 1021, 1023, 1080, 1081, 1082, 1108, 1109, 1110, 1111, 1112, 4075, 4077, and 4078

INS
A

Concord

page 8, line 13, delete "ward 3" and insert

U.S. Census tract 990800, blocks 1000, 1001, 1002, 1003, 1004, 1005, 1006, 1007, 1008, 1009, 1010, 1011, 1012, 1013, 1014, 1015, 1022, 1023, 1024, 1025, 1026, 1027, 1038, 1997, 1998, and 1999

INS
B

Buchanan

page 8, line 17, delete "1" and "3, 4" and after "5" insert

and that part of the town of Buchanan comprising U.S. Census tract 11600, blocks 3005, 3007, 3013, 3028, 3030, 3031, 3032, 3033, 3035, 3036, 3037, 3038, 3054, 3055, 3056, 3057, 3058, and 3059; and tract 12000, blocks 2008, 2009, 2030, 2031, 2034, 2036, 2037, 2038, 2039, 2040, 2042, 2043, and 2044

INS
C

DISTRICT 8

page 9, line 24, after "consisting of" insert

no ¶ all of the following:

¶ (a) That part of the town of Harrison comprising U.S. Census tract 20301, block 5017; and tract 20302, blocks 1008, 1009, 1010, 1016, 1031.

INS
D

¶ (b) ~~the~~

and

and pick up the appleton wards as they are on line 25

Newbold

page 10, line 7, delete "Newbold" ✓

page 10 after line 8 insert

¶ (b) that part of the town of Newbold comprising wards 2, 3, and 4 and that part of the town of Newbold comprising U.S. Census tract 970600, blocks 2112, 2113, 2116, 2117, 2118, 2991, 2993, 3000, 3001, 3002, 3003, 3004, 3005, 3006, 3007, 3009, 3010, 3011, 3012, 3013, 3023, 3024, 3025, 3026, 3027, 3028, 3029, 3030, 3031, 3032, 3033, 3034, 3035, 3036, 3037, 3994, 3995, 3996, 3997, 4002, 4003, 4004, 4005, 4006, 4007, 4008, 4013, 4025, 4048, 4049, 4050, 4051, 4999

INS
E

page 10, line 5 renumber (b) to (c)

Buchanan

page 10, line 14 delete "wards 6 and 7" and insert

comprising U.S. Census tract 10601, blocks 2011, 2023, and 2024; tract 12000, blocks 1025, 1026, 1027, 1029, 2000, 2002, 2003, 2004, 2005, 2006, 2007, 2027, 2028, 2029, 2032, 2033, 2035, 2041, 2045, 2046; tract 12100, blocks 3001, 3002, 3013, 3034, 3035, 3039, 3040, 3044, 3045, 3046, 4019, 4020, 4032, 4033, 4041, and 4042; and tract 13300, blocks 1072, 1073, 1074, 1075, 1076, 1077, 1078, 1079, 1080, 1081, 1082, 1083, 1084, 1086, 1087, 1088, 1092, 1093, 1094, 1095, 1096, 1097, 1098, 1099, 1100, 1101, 1995, 1996, and 1998

INS
F

and

and

2001 - 2002 LEGISLATURE
STATISTICS AND MAPS

stays / P1
 ↓
 Appendix to: LRBs0288/P1
 PC:/:....
 Cjs

POPULATION STATISTICS

<u>District</u>	<u>Population</u>	<u>Deviation</u>	<u>Pct. Dev.</u>	<u>Minority Population</u>	
				<u>Hispanic</u>	<u>Other</u>
Cong. Dist. 1	670,172	-287	-0.04	37,888	46,520
Cong. Dist. 2	670,782	323	0.05	22,644	51,078
Cong. Dist. 3	670,606	147	0.02	6,193	19,917
Cong. Dist. 4	670,106	-353	-0.05	75,277	257,358
Cong. Dist. 5	670,675	216	0.03	14,914	25,634
Cong. Dist. 6	671,482	1,023	0.15	15,572	24,772
Cong. Dist. 7	670,159	-300	-0.04	5,823	27,101
Cong. Dist. 8	669,693	-766	-0.11	14,610	36,744
TOTAL	5,363,675			192,921	489,124

CONGRESSIONAL		Persons	Percent
	Mean Deviation:	427	0.06
	Largest Positive Deviation:	1,023	0.15
	Largest Negative Deviation:	-766	-0.11
	Overall Range in Deviation:	± 1,789	± 0.27

Replace this material with
 INS XYZ but keep
 all the maps

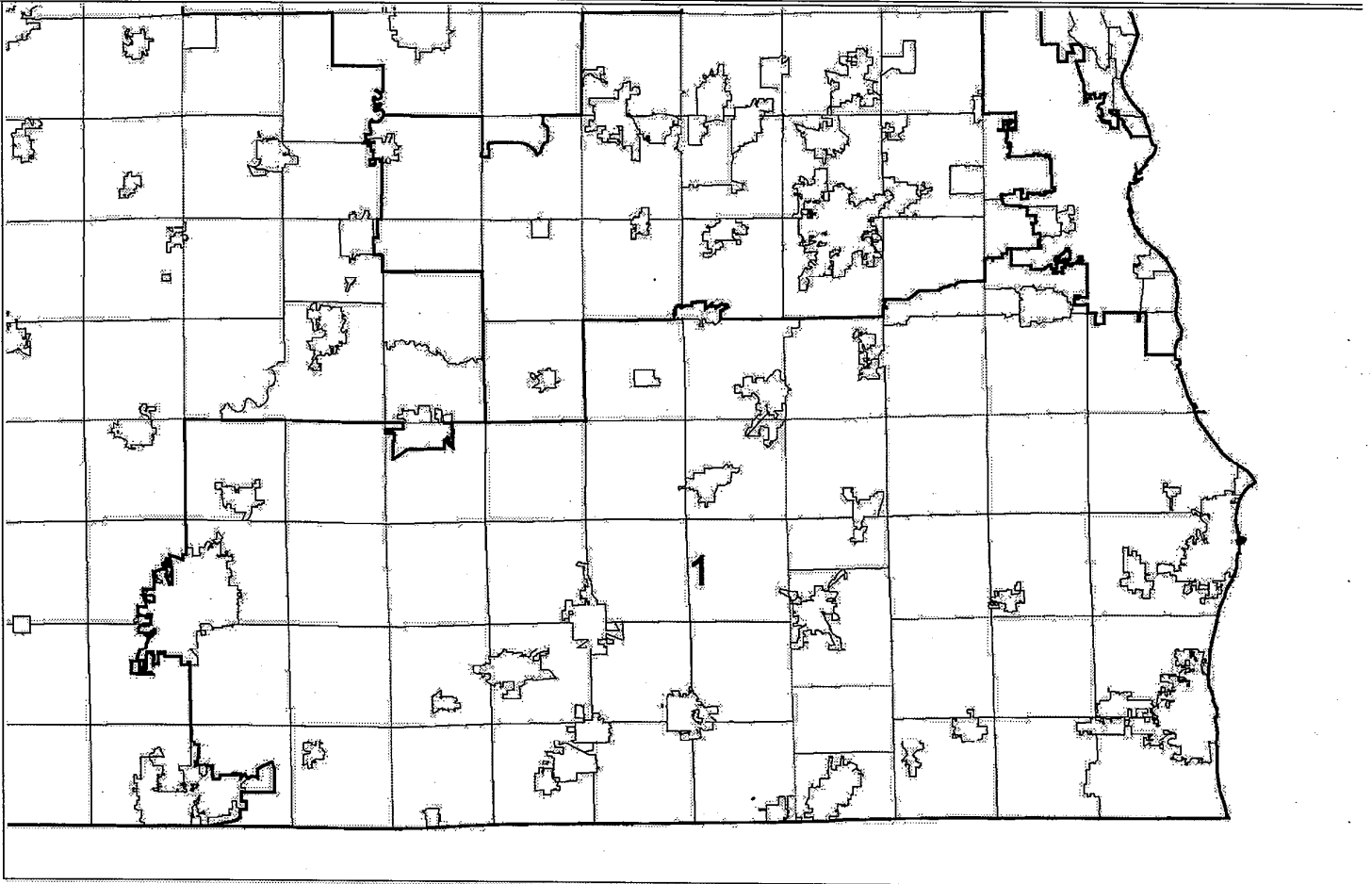
STATE CONGRESSIONAL DISTRICTS

 Plan
 Counties



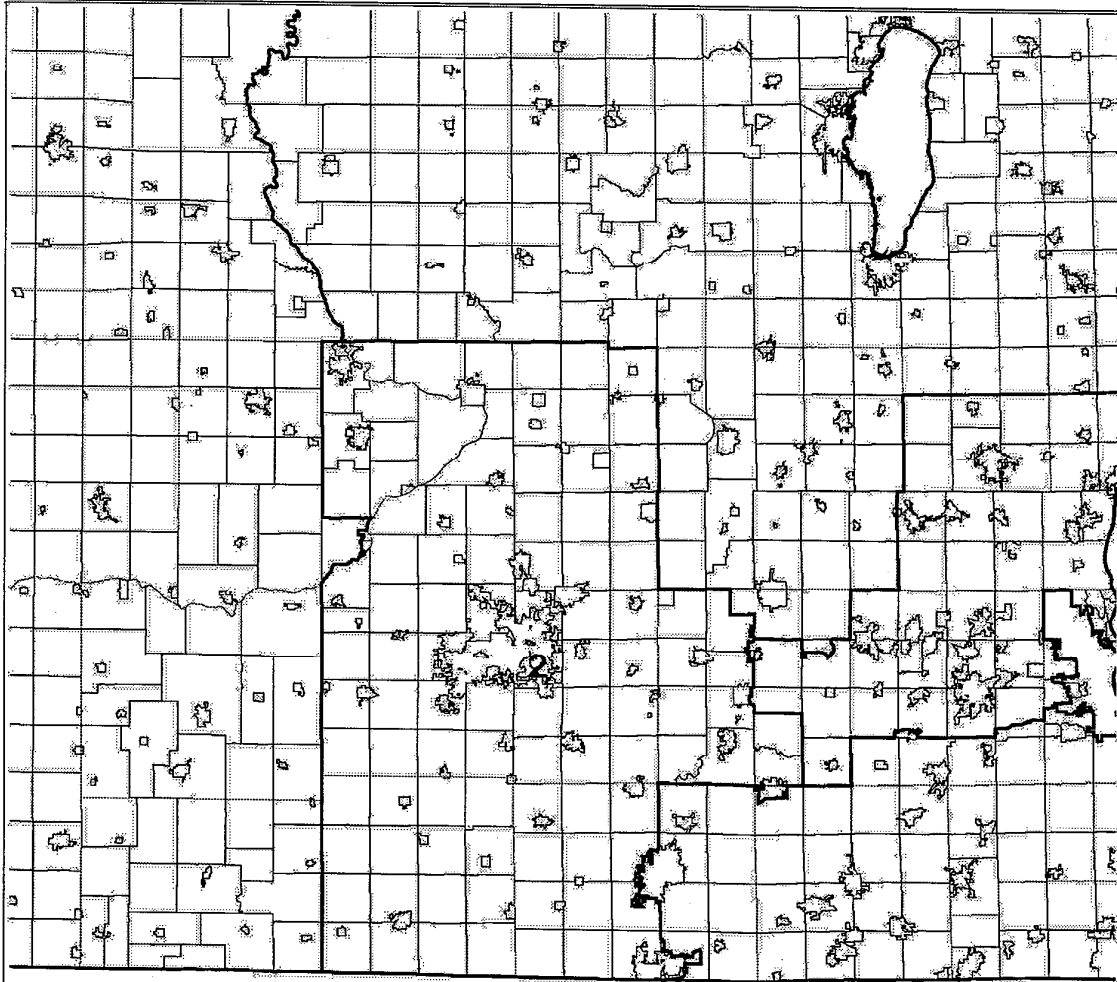
CONGRESSIONAL DISTRICT 1

-  Plan
-  Counties
-  Municipalities



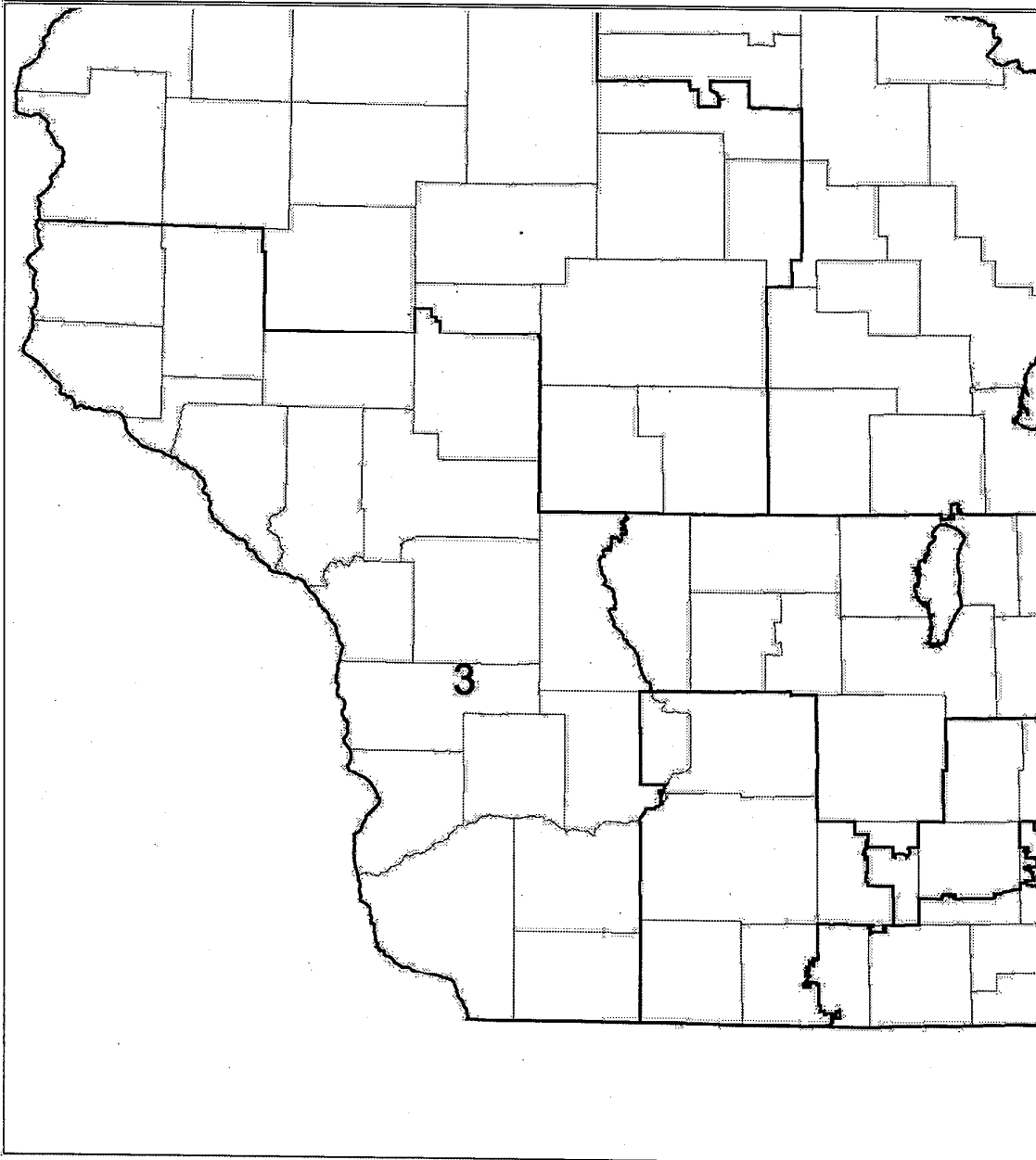
CONGRESSIONAL DISTRICT 2

-  Plan
-  Counties
-  Municipalities



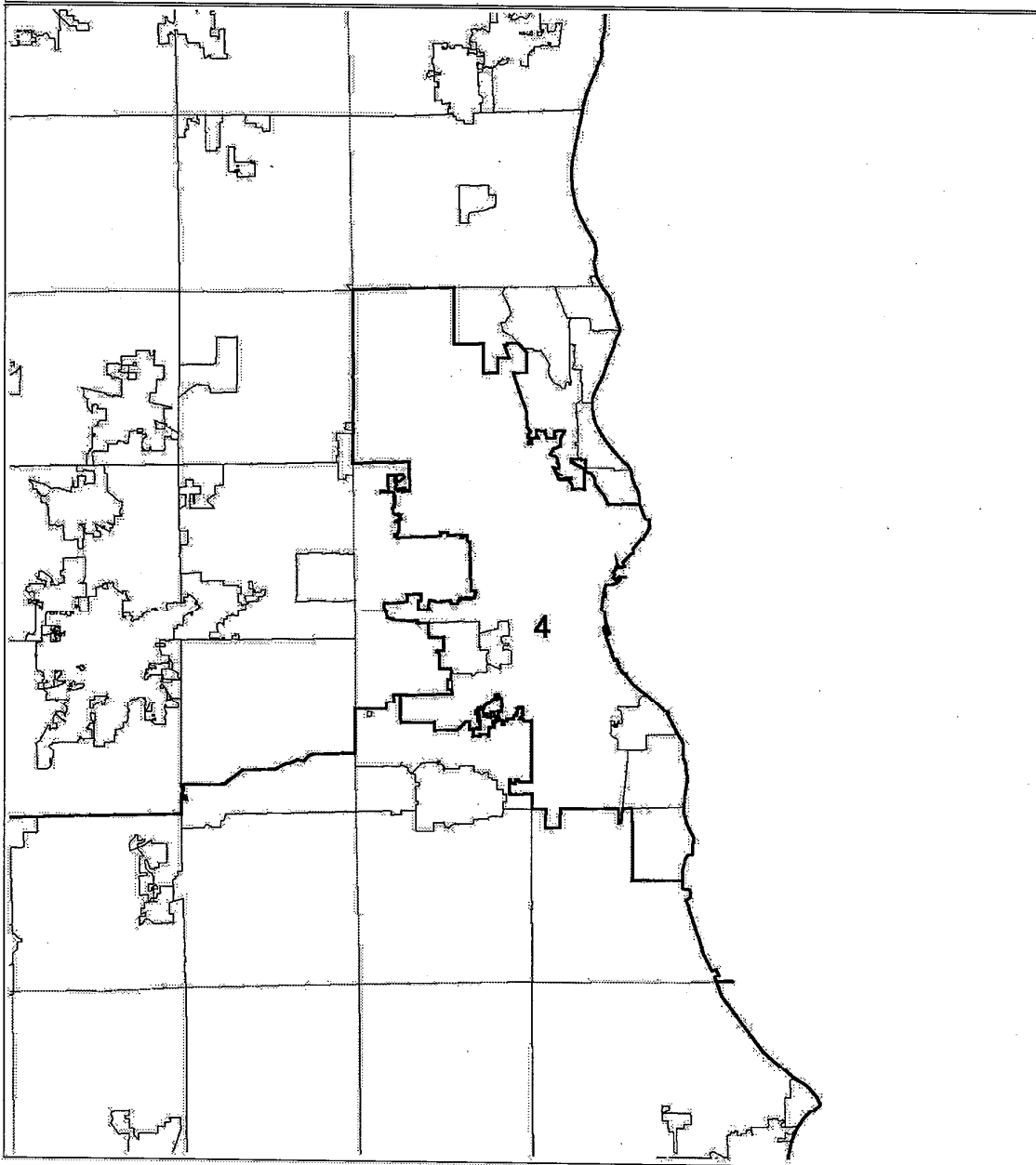
CONGRESSIONAL DISTRICT 3

 Plan
 Counties



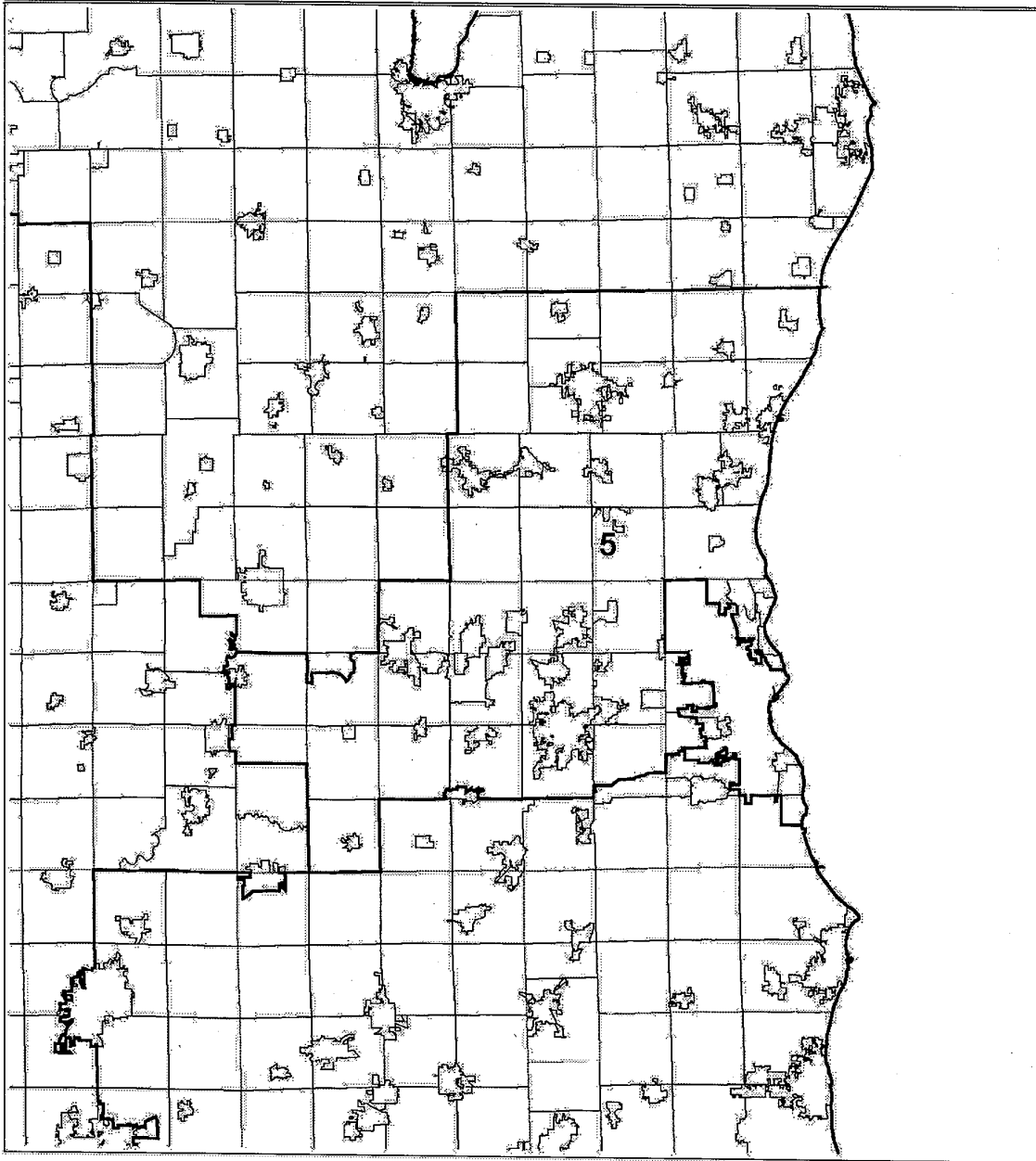
CONGRESSIONAL DISTRICT 4

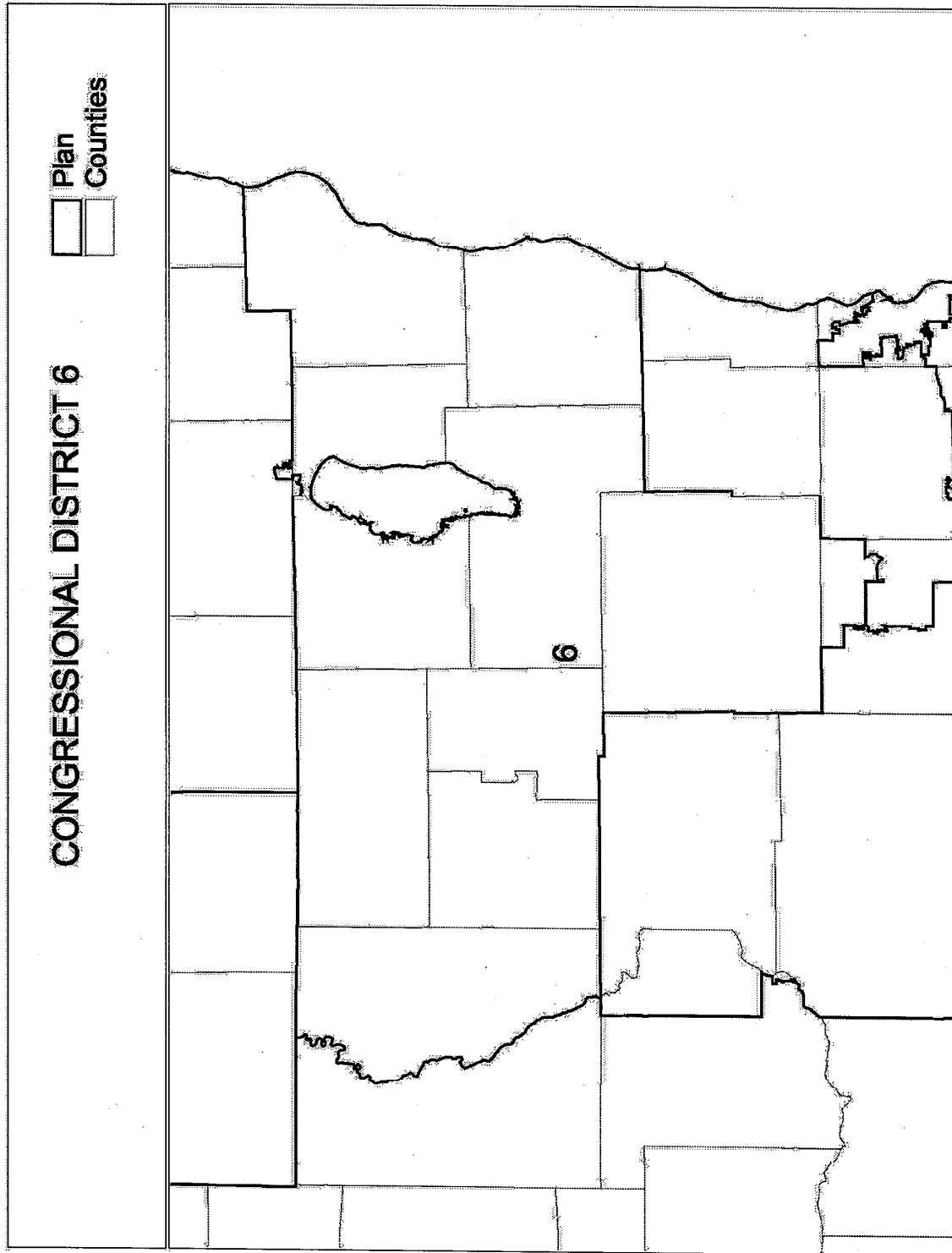
-  Plan
-  Counties
-  Municipalities



CONGRESSIONAL DISTRICT 5

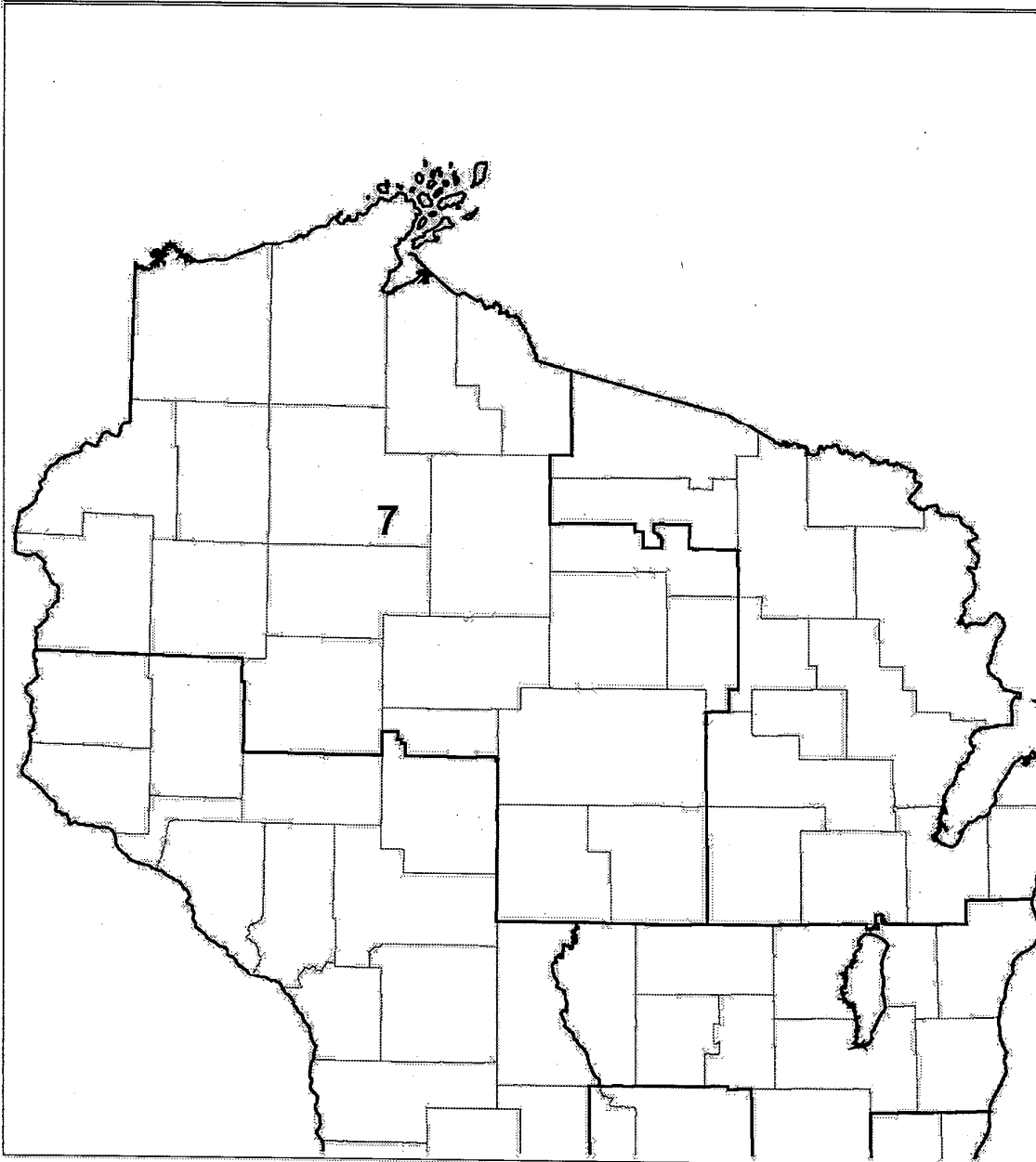
-  Plan
-  Counties
-  Municipalities





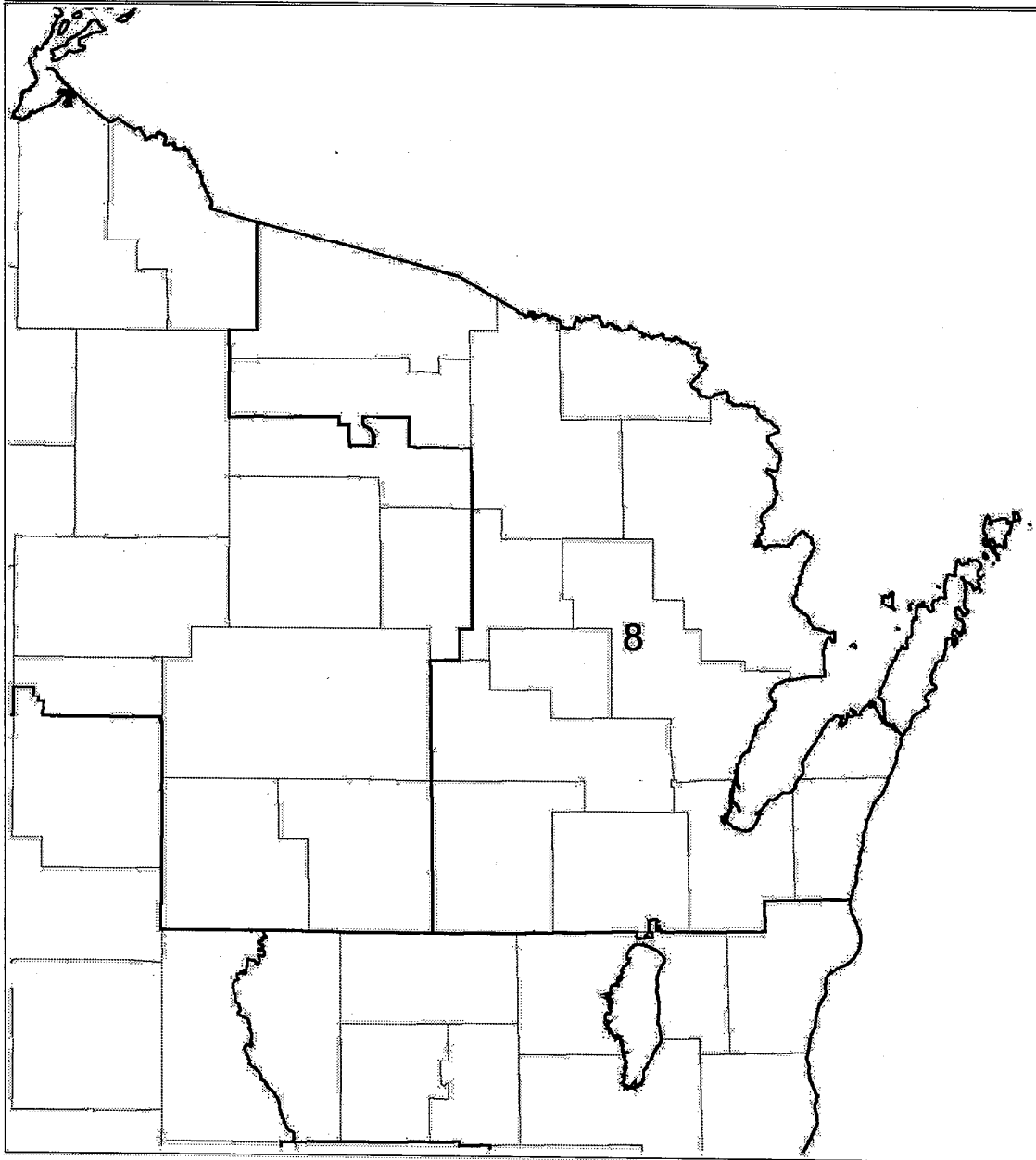
CONGRESSIONAL DISTRICT 7

 Plan
 Counties



CONGRESSIONAL DISTRICT 8

 Plan
 Counties



2001 - 2002 LEGISLATURE
 STATISTICS AND MAPS

Appendix to: LRBs0280/P1rd
 PC:cjs:ch

to 288

INS
 XYZ

POPULATION STATISTICS

District	Population	Deviation	Pct. Dev.	Minority Population	
				Hispanic	Other
Cong. Dist. 1	670,458	-1	-0.00	37,888	46,517
Cong. Dist. 2	670,457	-2	-0.00	22,644	51,078
Cong. Dist. 3	670,462	3	0.00	6,193	19,916
Cong. Dist. 4	670,458	-1	-0.00	75,285	257,364
Cong. Dist. 5	670,458	-1	-0.00	14,906	25,632
Cong. Dist. 6	670,462 670,459	0	0.00	15,368 15,410	24,727 24,227
Cong. Dist. 7	670,462	3	0.00	5,823	27,102
Cong. Dist. 8	670,459 670,461	2	0.00	22,610 14,772	26,788 37,288
TOTAL	5,363,675			192,921	489,124

	Persons	Percent
Mean Deviation:	2	0.00
Largest Positive Deviation:	3	0.00
Largest Negative Deviation:	-2	-0.00
Overall Range in Deviation:	± 5	± 0.00

2001

Date (time) needed _____

LRBa _____ / _____

AMENDMENT

Instructions for 11

_____:_____:_____

See form AMENDMENTS — COMPONENTS & ITEMS.

S A AMENDMENT

Instructions for 11 version

TO S A AMENDMENT _____ (LRBa _____ / _____)

TO S A SUBSTITUTE AMENDMENT _____ (LRBs _____ / _____)

TO 2001 SB SJR SR AB AJR AR _____ (LRB- _____ / _____)

At the locations indicated, amend the _____ as follows:

(fill ONLY if "engrossed" or "as shown by")

✓ #. Page 10., line 18.: delete "3013j"

✓ #. Page 13., line 11.: after "2024j" insert "tract 11600, block 3013j"


✓ #. Page 5., line 8.: delete "Azatlan"

0 #. Page 5., line 9.: After (c) That part of the town of Azatlan comprising ward 2 and that part of the town comprising

MS A


#. Page 8., line 8.: US Census blocks

✓ 8 after line That part of the town of Azatlan comprising US Census Tract



<u>PETE NAME</u>																				
Janesville - C 8	2,519	104	2,345	25	6	33	1,973	6	0											
Janesville - C 9	2,602	145	2,297	101	19	35	1,911	4	0											
TURTLE - T 2	1,327	8	1,283	23	6	6	1,007	1	0											
New Berlin - C 13	1,578	23	1,535	3	8	8	1,215	1	0											
New Berlin - C 14	1,365	19	1,288	11	4	42	932	1	0											
New Berlin - C 15	1,710	11	1,655	6	8	30	1,255	0	0											
New Berlin - C 16	1,061	6	1,018	11	4	21	745	1	0											
Wards Total:	64,911	1,613	60,923	1,144	316	746	48,069	70	78											
Total for District: 1	670,458	37,888	586,053	33,016	3,551	7,526	495,520	1,212	956											

<u>DISTRICT:</u>	<u>2</u>	<u>PERSONS</u>	<u>HISPANIC</u>	<u>WHITE</u>	<u>BLACK</u>	<u>AMINDIAN</u>	<u>ASIAN</u>	<u>PERSONS18</u>	<u>OTHER</u>	<u>OTHERMLT</u>
LEVEL: Blocks										
990500	2008 Aztalan town ✓	0	0	0	0	0	0	0	0	0
990500	3002 Aztalan town ✓	0	0	0	0	0	0	0	0	0
990500	3003 Aztalan town ✓	0	0	0	0	0	0	0	0	0
990500	3004 Aztalan town ✓	0	0	0	0	0	0	0	0	0
990700	1047 Aztalan town ✓	0	0	0	0	0	0	0	0	0
990700	1050 Aztalan town ✓	6	0	6	0	0	0	3	0	0
990700	1051 Aztalan town ✓	2	0	2	0	0	0	2	0	0
990700	1052 Aztalan town ✓	11	0	11	0	0	0	7	0	0



PEPE NAME

990700 2017 Aztalan town ✓	18	0	0	18	0	0	0	0	0	17	0	0	0
990700 2018 Aztalan town ✓	16	0	0	16	0	0	0	0	0	12	0	0	0
990700 2019 Aztalan town ✓	15	0	0	14	0	0	0	0	0	12	0	1	0
990700 2020 Aztalan town ✓	15	0	0	15	0	0	0	0	0	13	0	0	0
990700 2021 Aztalan town ✓	33	0	0	30	0	0	3	0	0	21	0	0	0
990700 2022 Aztalan town ✓	37	0	0	37	0	0	0	0	0	33	0	0	0
990700 2023 Aztalan town ✓	0	0	0	0	0	0	0	0	0	0	0	0	0
990700 2024 Aztalan town ✓	42	0	0	42	0	0	0	0	0	33	0	0	0
990700 2025 Aztalan town ✓	32	0	0	32	0	0	0	0	0	26	0	0	0
990700 2026 Aztalan town ✓	42	0	0	42	0	0	0	0	0	35	0	0	0
990700 2027 Aztalan town ✓	0	0	0	0	0	0	0	0	0	0	0	0	0
990700 2041 Aztalan town ✓	14	0	0	14	0	0	0	0	0	8	0	0	0
990700 2042 Aztalan town ✓	17	0	0	17	0	0	0	0	0	10	0	0	0
990700 2043 Aztalan town ✓	2	0	0	2	0	0	0	0	0	2	0	0	0
990700 2997 Aztalan town ✓	0	0	0	0	0	0	0	0	0	0	0	0	0
990700 2998 Aztalan town ✓	0	0	0	0	0	0	0	0	0	0	0	0	0
990700 2999 Aztalan town ✓	0	0	0	0	0	0	0	0	0	0	0	0	0
991000 1000 Aztalan town ✓	0	0	0	0	0	0	0	0	0	0	0	0	0
991000 1001 Aztalan town ✓	15	0	0	15	0	0	0	0	0	12	0	0	0
991000 1002 Aztalan town ✓	2	0	0	2	0	0	0	0	0	2	0	0	0
991000 1003 Aztalan town ✓	2	0	0	2	0	0	0	0	0	2	0	0	0

