



State of Wisconsin
2001 - 2002 LEGISLATURE

LRBs0288(P1)

PC:cjs:jf

Stays

Page 1

PRELIMINARY DRAFT - NOT READY FOR INTRODUCTION
ASSEMBLY SUBSTITUTE AMENDMENT,
TO 2001 ASSEMBLY BILL 711

Attachment
Inserts
Regen cat

1 AN ACT *to repeal* 3.003 and 3.01 to 3.09; *to renumber and amend* 3.002 (1);
2 *to amend* 3.001; and *to create* subchapter I (title) of chapter 3 [precedes
3 3.001], 3.002 (1m), 3.004, subchapter II (title) of chapter 3 [precedes 3.11], 3.11
4 to 3.18 and 13.92 (1) (b) 3. d. of the statutes; **relating to:** congressional
5 redistricting.

The people of the state of Wisconsin, represented in senate and assembly, do enact as follows:

6 SECTION 1. Subchapter I (title) of chapter 3 [precedes 3.001] of the statutes is
7 created to read:

CHAPTER 3

SUBCHAPTER I

GENERAL PROVISIONS

10

1 SECTION 2. 3.001 of the statutes is amended to read:

2 **3.001 ~~Nine congressional~~ Congressional districts established. ~~Based on~~
3 ~~the certified official results of the 1990 census of population (statewide total:~~
4 ~~4,891,769) and the allocation thereunder of congressional representation to this~~
5 ~~state, the~~ This state is divided into 9 8 congressional districts as nearly equal in
6 population as practicable. Each congressional district, containing approximately
7 543,530 persons, shall be entitled to elect one representative in the congress of the
8 United States.**

9 SECTION 3. 3.002 (1) of the statutes is renumbered 3.004 (2) and amended to
10 read:

11 3.004 (2) “Ward” has the meaning given in s. 4.002 means a municipal ward
12 in effect on August 1 of the year following the federal decennial census on which the
13 districting plan described under subch. II is based.

14 SECTION 4. 3.002 (1m) of the statutes is created to read:

15 3.002 (1m) Reference to any county or municipality means that county or
16 municipality as its boundaries exist on August 1 of the year following the federal
17 decennial census on which the districting plan described under subch. II is based.

18 SECTION 5. 3.003 of the statutes is repealed.

19 SECTION 6. 3.004 of the statutes is created to read:

20 **3.004 Definitions.** In this chapter:

21 (1) “Block” has the meaning given in s. 5.02 (1q).

22 SECTION 7. 3.01 to 3.09 of the statutes are repealed.

23 SECTION 8. Subchapter II (title) of chapter 3 [precedes 3.11] of the statutes is
24 created to read:

25 **CHAPTER 3**

1
2
3
4
5
6
7
8
9
10
11
12
13
14
15
16
17
18
19
20
21
22
23
24
25

SUBCHAPTER II

CONGRESSIONAL DISTRICTS

SECTION 9. 3.11 to 3.18 of the statutes are created to read:

3.11 First congressional district. All of the following territory constitutes the first congressional district:

(1) **WHOLE COUNTIES.** Kenosha County and Racine County.

(2) **MILWAUKEE COUNTY.** That part of Milwaukee County consisting of all of the following:

(a) The villages of Greendale and Hales Corners.

(b) The cities of Franklin, Greenfield, and Oak Creek.

(c) That part of the city of West Allis comprising U.S. census tract 120100, block 2004.

(3) **ROCK COUNTY.** That part of Rock County consisting of all of the following:

(a) The towns of Bradford, Clinton, Harmony, Johnstown, La Prairie, Lima, and Milton.

(b) That part of the town of Janesville comprising ward 6.

(c) That part of the town of Turtle comprising ward 2 and that part of the town of Turtle comprising U.S. census tract 2602, blocks 1022, 1023, 1024, 2000, 2001, 2003, 2004, 2005, 2008, 2009, 2028, 2051, 2052, 2053, 2054, 2055, 2056, 2057, and 2058.

(d) The village of Clinton.

(e) The city of Milton.

(f) That part of the city of Janesville comprising wards 1, 2, 3, 4, 5, 6, 7, 8, 9, 10, 11, 12, 13, 14, 15, 16, 17, 19, 20, 21, 22, 23, 24, and 25 and that part of the city of Janesville comprising U.S. census tract 400, blocks 3002, 3009, 3010, 3011, 3012,

1 and 3013; and tract 1200, blocks 1054, 1055, 1056, 1057, 1058, 1067, 1071, 1072,
2 1073, 1074, 3000, 3001, 3002, 3003, 3004, 3005, 3006, 3007, 3008, 3009, 3010, 3011,
3 3012, 3013, 3014, 3015, 3016, 3017, 3018, 3019, 3020, 3022, 3023, 3024, and 3025.

4 (4) WALWORTH COUNTY. That part of Walworth County consisting of all of the
5 following:

6 (a) The towns of Bloomfield, Darien, Delavan, East Troy, Geneva, Lafayette, La
7 Grange, Linn, Lyons, Richmond, Sharon, Spring Prairie, Sugar Creek, Troy,
8 Walworth, and Whitewater.

9 (b) The villages of Darien, East Troy, Fontana-on-Geneva Lake, Sharon,
10 Walworth, and Williams Bay.

11 (c) That part of the village of Genoa City located in the county.

12 (d) That part of the village of Mukwonago located in the county.

13 (e) The cities of Delavan, Elkhorn, and Lake Geneva.

14 (f) That part of the city of Burlington located in the county.

15 (5) WAUKESHA COUNTY. That part of Waukesha County consisting of all of the
16 following:

17 (a) The towns of Eagle, Mukwonago, and Vernon.

18 (b) That part of the town of Ottawa comprising U.S. census tract 203803, blocks
19 1031 and 1032.

20 (c) The villages of Big Bend, Eagle, and North Prairie.

21 (d) That part of the village of Mukwonago located in the county.

22 (e) The city of Muskego.

23 (f) That part of the city of New Berlin comprising wards 13, 14, 15, and 16 and
24 that part of the city of New Berlin comprising U.S. census tract 201600, blocks 3005,

1 3006, 3007, 3009, 3010, 3011, 3012, 3015, 3017, 3018, 3020, 4005, 4006, 4013, 4014,
2 4015, 4016, and 4017.

3 **3.12 Second congressional district.** All of the following territory
4 constitutes the 2nd congressional district:

5 (1) **WHOLE COUNTIES.** Columbia County, Dane County, and Green County.

6 (2) **JEFFERSON COUNTY.** That part of Jefferson County consisting of all of the
7 following:

8 (a) The towns of ~~Aztalan~~, Cold Spring, Hebron, Koshkonong, Lake Mills,
9 Milford, Oakland, Sumner, and Waterloo.

10 (b) That part of the town of Jefferson comprising wards 3 and 4 and that part
11 (c) of the town of Jefferson comprising U.S. census tract 991000, block 3003.

12 (c) That part of the village of Cambridge located in the county.

13 (d) The cities of Fort Atkinson, Jefferson, Lake Mills, and Waterloo.

14 (e) That part of the city of Whitewater located in the county.

15 (3) **ROCK COUNTY.** That part of Rock County consisting of all of the following:

16 (a) The towns of Avon, Beloit, Center, Fulton, Magnolia, Newark, Plymouth,
17 Porter, Rock, Spring Valley, and Union.

18 (b) That part of the town of Janesville comprising wards 1, 2, 3, 4, and 5.

19 (c) That part of the town of Turtle comprising ward 1 and that part of the town
20 of Turtle comprising U.S. census tract 1500, block 1000; tract 1900, blocks 1032,
21 2000, 2001, 2003, and 2007; and tract 2602, blocks 1066, 2002, 2006, 2007, 2010,
22 2014, 2016, 2023, 2025, 2026, 2031, 2032, 2034, 2048, 2050, 2060, 2063, 2064, 2065,
23 2068, 2069, and 3039.

24 (d) The villages of Footville and Orfordville.

25 (e) The cities of Beloit and Evansville.

INS A

1 (f) That part of the city of Janesville comprising U.S. census tract 1200, blocks
2 1065, 1075, 1076, and 7050.

3 (g) That part of the city of Edgerton located in the county.

4 (4) SAUK COUNTY. That part of Sauk County consisting of all of the following:

5 (a) The towns of Baraboo, Delton, Fairfield, Greenfield, Merrimac, and
6 Sumpter.

7 (b) The villages of Lake Delton, Merrimac, Prairie du Sac, Sauk City, and West
8 Baraboo.

9 (c) The city of Baraboo.

10 (d) That part of the city of Wisconsin Dells located in the county.

11 (5) WALWORTH COUNTY. That part of Walworth County consisting of that part
12 of the city of Whitewater located in the county.

13 **3.13 Third congressional district.** All of the following territory constitutes
14 the 3rd congressional district:

15 (1) WHOLE COUNTIES. Buffalo County, Crawford County, Dunn County, Eau
16 Claire County, Grant County, Iowa County, Jackson County, Juneau County, La
17 Crosse County, Lafayette County, Monroe County, Pepin County, Pierce County,
18 Richland County, St. Croix County, Trempealeau County, and Vernon County.

19 (2) CLARK COUNTY. That part of Clark County consisting of all of the following:

20 (a) The towns of Beaver, Butler, Dewhurst, Eaton, Foster, Fremont, Grant,
21 Hendren, Hewett, Levis, Loyal, Lynn, Mead, Mentor, Pine Valley, Seif, Sherman,
22 Sherwood, Unity, Warner, Washburn, Weston, and York.

23 (b) That part of the town of Worden comprising U.S. census tract 950300, blocks
24 1079, 1080, 1081, 1082, 1089, 1090, 1091, 1092, 1093, 1094, 1095, 1096, 1097, 1098,
25 1099, 1100, 1101, 1108, 1110, 1111, 1112, 1113, 1114, 1115, 1116, 1117, and 1118; and

1 tract 950400, blocks 2007, 2008, 2009, 2010, 2011, 2012, 2013, 2014, 2015, 2016,
2 2017, 2018, 2019, 2020, 2021, 2022, 2023, 2024, 2027, 2028, 2029, and 2030.

3 (c) The village of Granton.

4 (d) The cities of Greenwood, Loyal, and Neillsville.

5 (3) SAUK COUNTY. That part of Sauk County consisting of all of the following:

6 (a) The towns of Bear Creek, Dellona, Excelsior, Franklin, Freedom, Honey
7 Creek, Ironton, La Valle, Prairie du Sac, Reedsburg, Spring Green, Troy,
8 Washington, Westfield, Winfield, and Woodland.

9 (b) The villages of Ironton, La Valle, Lime Ridge, Loganville, North Freedom,
10 Plain, Rock Springs, and Spring Green.

11 (c) That part of the village of Cazenovia located in the county.

12 (d) The city of Reedsburg.

13 **3.14 Fourth congressional district.** All of the following territory in
14 Milwaukee County constitutes the 4th congressional district:

15 (1) The village of West Milwaukee.

16 (2) The cities of Cudahy, St. Francis, and South Milwaukee.

17 (3) That part of the city of West Allis comprising wards 1, 2, 3, 4, 5, 6, 7, 8, 10,
18 11, and 12 and that part of the city of West Allis comprising U.S. census tract 101800,
19 blocks 1001, 1007, 1008, 1009, 1010, 1011, and 1012.

20 (4) That part of the city of Milwaukee located in the county.

21 **3.15 Fifth congressional district.** All of the following territory constitutes
22 the 5th congressional district:

23 (1) WHOLE COUNTIES. Ozaukee County and Washington County.

24 (2) JEFFERSON COUNTY. That part of Jefferson County consisting of all of the
25 following:

8

¶ (b) That part of the town of Aztalan comprising
U.S. census tract 991701, block 1031.

1 (a) The towns of Farmington, Palmyra, and Sullivan.

2 (b) That part of the town of Concord comprising wards 1 and 2 and that part
3 (c) of the town of Concord comprising U.S. census tract 990800, blocks 1016, 1017, 1018,
4 1019, 1020, 1021, 1033, 1034, 1035, 1036, and 1037.

5 (d) (e) That part of the town of Jefferson comprising ward 1 and that part of the
6 town of Jefferson comprising U.S. census tract 990900, blocks 2008, 2009, 2011,
7 2012, 2013, 2014, 2028, 2029, and 2030; tract 991000, block 3004; and tract 991100,
8 blocks 1000 and 1044.

9 (d) The villages of Johnson Creek, Palmyra, and Sullivan.

10 (e) (3) MILWAUKEE COUNTY. That part of Milwaukee County consisting of all of the
11 following:

12 (a) The villages of Brown Deer, Fox Point, River Hills, Shorewood, and
13 Whitefish Bay.

14 (b) That part of the village of Bayside located in the county.

15 (c) The cities of Glendale and Wauwatosa.

16 (d) That part of the city of West Allis comprising wards 9, 13, 14, 15, 16, 17, 18,
17 19, 20, 21, 22, 23, 24, 25, 26, 28, 29, 31, 32, and 33 and that part of the city of West
18 Allis comprising U.S. census tract 101000, blocks 1000, 1001, 1002, 1003, 1004, 1005,
19 1006, 1007, 1013, 1014, 1015, 1016, 1017, 2005, 2006, 2007, 2008, 2009, 2010, 2011,
20 2012, 2013, 2014, 2015, 2016, 2017, 2018, 2019, and 2020; tract 101700, blocks 3002,
21 3003, 3004, 3005, 3012, and 3013; and tract 101800, blocks 1000, 1002, 1003, 1004,
22 1005, 1006, 1013, 1014, 1015, 1016, 1017, 1018, 1019, 1020, 1021, 1022, 1023, 1024,
23 3000, 3001, 3002, 3003, and 3004.

24 (4) WAUKESHA COUNTY. That part of Waukesha County consisting of all of the
25 following:

1 (a) The towns of Brookfield, Delafield, Genesee, Lisbon, Merton, Oconomowoc,
2 Summit, and Waukesha.

3 (b) That part of the town of Ottawa comprising wards 1, 2, 4, and 5 and that
4 part of the town of Ottawa comprising U.S. census tract 203803, blocks 1015, 1016,
5 1017, 1018, 1021, 1023, 1024, 1034, and 1037; and tract 204001, blocks 1028, 1031,
6 1039, 1040, 2012, 2013, 2014, 2015, 2016, 2017, 2018, 2020, 2021, 2022, and 2023.

7 (c) The villages of Butler, Chenequa, Dousman, Elm Grove, Hartland, Lac La
8 Belle, Lannon, Menomonee Falls, Merton, Nashotah, Oconomowoc Lake, Pewaukee,
9 Sussex, and Wales.

10 (d) The cities of Brookfield, Delafield, Oconomowoc, Pewaukee, and Waukesha.

11 (e) That part of the city of New Berlin comprising wards 1, 2, 3, 4, 5, 6, 7, 8, 9,
12 10, 11, 17, 18, 19, 20, 21, 22, 23, 24, 25, and 26 and that part of the city of New Berlin
13 comprising U.S. census tract 201600, blocks 3013, 3014, and 3016.

14 (f) That part of the city of Milwaukee located in the county.

15 **3.16 Sixth congressional district.** All of the following territory constitutes
16 the 6th congressional district:

17 (1) **WHOLE COUNTIES.** Adams County, Dodge County, Fond du Lac County,
18 Green Lake County, Manitowoc County, Marquette County, Sheboygan County,
19 Waushara County, and Winnebago County.

20 (2) **CALUMET COUNTY.** That part of Calumet County consisting of all of the
21 following:

22 (a) The towns of Brillion, Brothertown, Charlestown, Chilton, New Holstein,
23 Rantoul, Stockbridge, and Woodville.

24 (b) That part of the town of Harrison comprising wards 1, 2, 3, 4, 5, 6, and 8 and
25 that part of the town of Harrison comprising U.S. census tract 20302, blocks 1000,

1 1004, 1005, 1012, 1013, 1014, 1017, 1019, 1020, 1021, 1023, 1080, 1081, 1082, 1108,
2 1109, 1110, 1111, 1112, 4075, 4077, and 4078.

3 (c) The villages of Hilbert, Potter, Sherwood, and Stockbridge.

4 (d) The cities of Brillion, Chilton, and New Holstein.

5 (e) That part of the city of Appleton comprising wards 46, 47, and 48.

6 (f) That part of the city of Kiel located in the county.

7 (g) That part of the city of Menasha located in the county.

8 (3) JEFFERSON COUNTY. That part of Jefferson County consisting of all of the
9 following:

10 (a) The towns of Ixonia and Watertown.

11 (b) That part of the town of Concord comprising U.S. census tract 990800,
12 blocks 1000, 1001, 1002, 1003, 1004, 1005, 1006, 1007, 1008, 1009, 1010, 1011, 1012,
13 1013, 1014, 1015, 1022, 1023, 1024, 1025, 1026, 1027, 1038, 1997, 1998, and 1999.

14 (c) That part of the city of Watertown located in the county.

15 (4) OUTAGAMIE COUNTY. That part of Outagamie County consisting of all of the
16 following:

17 (a) That part of the town of Buchanan comprising wards 2 and 5 and that part
18 of the town of Buchanan comprising U.S. census tract 11600, blocks 3005, 3007, 3013,
19 3028, 3030, 3031, 3032, 3033, 3035, 3036, 3037, 3038, 3054, 3055, 3056, 3057, 3058,
20 and 3059; and tract 12000, blocks 2008, 2009, 2030, 2031, 2034, 2036, 2037, 2038,
21 2039, 2040, 2042, 2043, and 2044.

22 (b) The village of Kimberly.

23 **3.17 Seventh congressional district.** All of the following territory
24 constitutes the 7th congressional district:

1 (1) **WHOLE COUNTIES.** Ashland County, Barron County, Bayfield County,
2 Burnett County, Chippewa County, Douglas County, Iron County, Lincoln County,
3 Marathon County, Polk County, Portage County, Price County, Rusk County, Sawyer
4 County, Taylor County, Washburn County, and Wood County.

5 (2) **CLARK COUNTY.** That part of Clark County consisting of all of the following:

6 (a) The towns of Colby, Green Grove, Hixon, Hoard, Longwood, Mayville,
7 Reseburg, Thorp, and Withee.

8 (b) That part of the town of Worden comprising U.S. census tract 950300, blocks
9 1102, 1103, 1104, 1106, 1107, and 1109.

10 (c) The villages of Curtiss and Withee.

11 (d) That part of the village of Dorchester located in the county.

12 (e) That part of the village of Unity located in the county.

13 (f) The cities of Owen and Thorp.

14 (g) That part of the city of Abbotsford located in the county.

15 (h) That part of the city of Colby located in the county.

16 (3) **LANGLADE COUNTY.** That part of Langlade County consisting of all of the
17 following:

18 (a) The towns of Ackley, Antigo, Elcho, Neva, Parrish, Peck, Rolling, Summit,
19 Upham, and Vilas.

20 (b) The city of Antigo.

21 (4) **ONEIDA COUNTY.** That part of Oneida County consisting of all of the
22 following:

23 (a) The towns of Cassian, Crescent, Enterprise, Little Rice, Lynne, Monico,
24 Nokomis, Pelican, Pine Lake, Schoepke, and Woodboro.

1 (b) That part of the town of Newbold comprising U.S. census tract 970600,
2 blocks 3008, 3014, 3015, and 3999; and tract 971500, block 1037.

3 (c) The city of Rhinelander.

4 **3.18 Eighth congressional district.** All of the following territory constitutes
5 the 8th congressional district:

6 (1) **WHOLE COUNTIES.** Brown County, Door County, Florence County, Forest
7 County, Kewaunee County, Marinette County, Menominee County, Oconto County,
8 Shawano County, Vilas County, and Waupaca County.

9 (2) **CALUMET COUNTY.** That part of Calumet County consisting of all of the
10 following:

11 (a) That part of the town of Harrison comprising U.S. census tract 20301, block
12 5017; and tract 20302, blocks 1008, 1009, 1010, 1016, and 1031.

13 (b) That part of the city of Appleton comprising wards 12, 13, 14, 40, 42, 43, 44,
14 and 45.

15 (3) **LANGLADE COUNTY.** That part of Langlade County consisting of all of the
16 following:

17 (a) The towns of Ainsworth, Evergreen, Langlade, Norwood, Polar, Price, and
18 Wolf River.

19 (b) The village of White Lake.

20 (4) **ONEIDA COUNTY.** That part of Oneida County consisting of all of the
21 following:

22 (a) The towns of Hazelhurst, Lake Tomahawk, Minocqua, Piehl, Stella, Sugar
23 Camp, Three Lakes, and Woodruff.

24 (b) That part of the town of Newbold comprising wards 2, 3, and 4 and that part
25 of the town of Newbold comprising U.S. census tract 970600, blocks 2112, 2113, 2116,

1 2117, 2118, 2991, 2993, 3000, 3001, 3002, 3003, 3004, 3005, 3006, 3007, 3009, 3010,
2 3011, 3012, 3013, 3023, 3024, 3025, 3026, 3027, 3028, 3029, 3030, 3031, 3032, 3033,
3 3034, 3035, 3036, 3037, 3994, 3995, 3996, 3997, 4002, 4003, 4004, 4005, 4006, 4007,
4 4008, 4013, 4025, 4048, 4049, 4050, 4051, and 4999.

5 (5) OUTAGAMIE COUNTY. That part of Outagamie County consisting of all of the
6 following:

7 (a) The towns of Black Creek, Bovina, Center, Cicero, Dale, Deer Creek,
8 Ellington, Freedom, Grand Chute, Greenville, Hortonia, Kaukauna, Liberty, Maine,
9 Maple Creek, Oneida, Osborn, Seymour, and Vandebroek. tract 11600,
block 3013;

10 (b) That part of the town of Buchanan comprising U.S. census tract 10601,
11 blocks 2011, 2023, and 2024; tract 12000, blocks 1025, 1026, 1027, 1029, 2000, 2002,
12 2003, 2004, 2005, 2006, 2007, 2027, 2028, 2029, 2032, 2033, 2035, 2041, 2045, and
13 2046; tract 12100, blocks 3001, 3002, 3013, 3034, 3035, 3039, 3040, 3044, 3045, 3046,
14 4019, 4020, 4032, 4033, 4041, and 4042; and tract 13300, blocks 1072, 1073, 1074,
15 1075, 1076, 1077, 1078, 1079, 1080, 1081, 1082, 1083, 1084, 1086, 1087, 1088, 1092,
16 1093, 1094, 1095, 1096, 1097, 1098, 1099, 1100, 1101, 1995, 1996, and 1998.

17 (c) The villages of Bear Creek, Black Creek, Combined Locks, Hortonville,
18 Little Chute, Nichols, and Shiocton.

19 (d) That part of the village of Howard located in the county.

20 (e) The cities of Kaukauna and Seymour.

21 (f) That part of the city of Appleton located in the county.

22 (g) That part of the city of New London located in the county.

23 **SECTION 10.** 13.92 (1) (b) 3. d. of the statutes is created to read:

24 13.92 (1) (b) 3. d. After passage of any bill that, if enacted, would create
25 congressional districts under ch. 3, in enrolling the bill for presentation to the

1 governor for approval, the legislative reference bureau shall attach to the bill an
2 appendix containing the population statistics for the congressional districts created
3 under the bill; a statewide map of the congressional districts created under the bill;
4 a map of the congressional districts created under the bill that are in Milwaukee
5 County; and, for any city, village, or town that, under the bill, is divided among 2 or
6 more congressional districts, except a city or village located in more than one county
7 if the district line follows the county line, a detail map illustrating the division of the
8 city, village, or town among the congressional districts.

9 **SECTION 11. Initial applicability.**

10 (1) This act first applies, with respect to regular elections, to offices filled at the
11 2002 general election.

12 (2) This act first applies, with respect to special or recall elections, to offices
13 filled or contested concurrently with the 2002 general election.

14 (END)

add to s0288/pi
blocks for Aztalan

INS A

Ward 2 and that part
of the town of Aztalan
comprising

¶ (b) That part of the town of Aztalan comprising U.S. census tract 990500, blocks 2008, 3002, 3003, and 3004; tract 990700, blocks 1047, 1050, 1051, 1052, 1053, 1054, 1055, 1056, 1998, 1999, 2001, 2002, 2003, 2004, 2005, 2006, 2007, 2008, 2009, 2010, 2011, 2012, 2014, 2015, 2016, 2017, 2018, 2019, 2020, 2021, 2022, 2023, 2024, 2025, 2026, 2027, 2041, 2042, 2043, 2997, 2998, and 2999; and tract 991000, blocks 1000, 1001, 1002, 1003, 1004, 1005, 1006, 1009, 1010, 1011, 1012, 1999, 2000, 2001, 2003, 3001

and

↑
fix font
(12 pt New
Century Schoolbook)

**2001 - 2002 LEGISLATURE
STATISTICS AND MAPS**

Appendix to: LRBs0288/P1

PC:cjs:jf

↑
slays

①

POPULATION STATISTICS

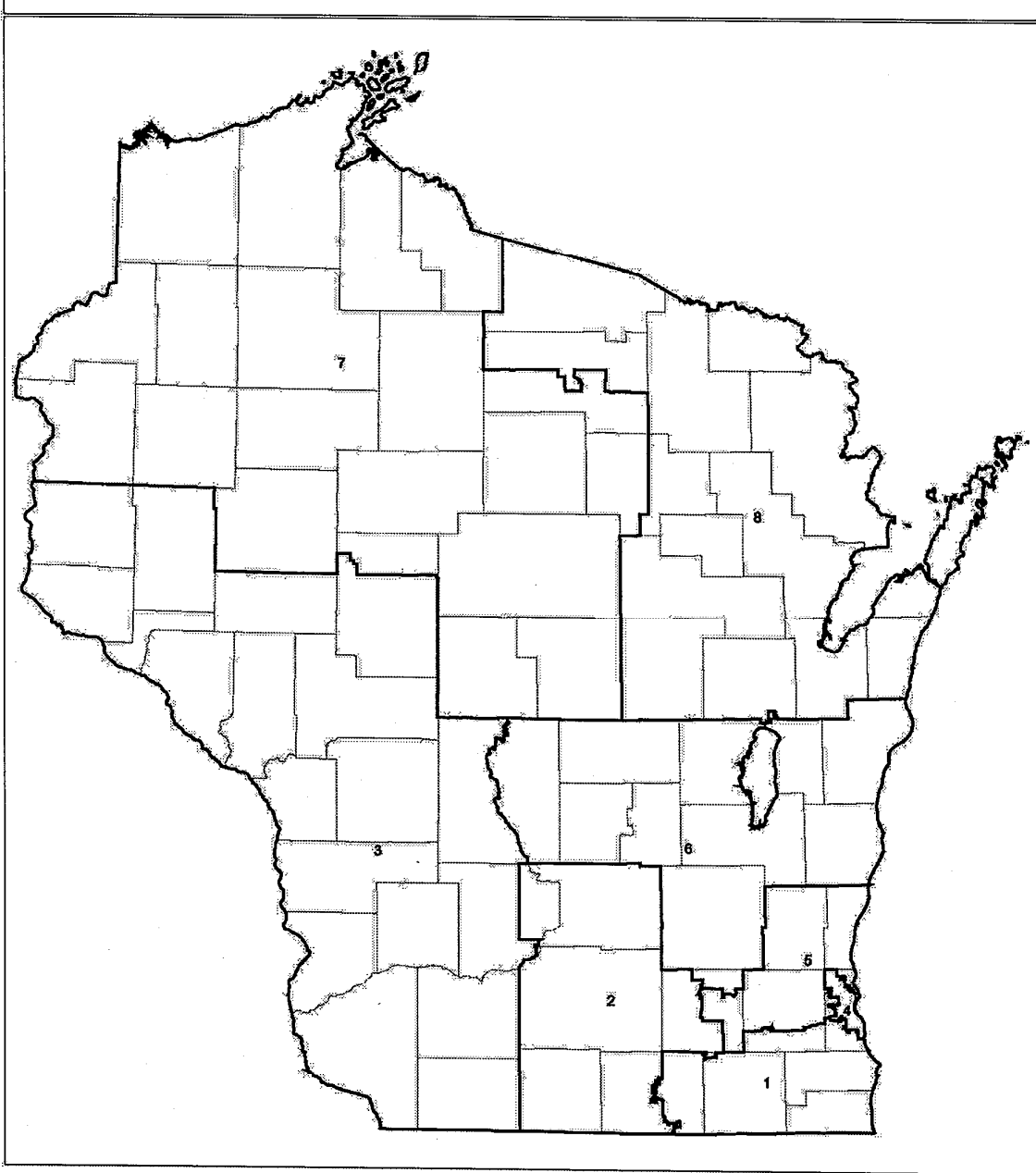
<u>District</u>	<u>Population</u>	<u>Deviation</u>	<u>Pct. Dev.</u>	<u>Minority Population</u>	
				<u>Hispanic</u>	<u>Other</u>
Cong. Dist. 1	670,458	-1	-0.00	37,888	46,517
Cong. Dist. 2	670,457	-2	-0.00	22,644	51,078
Cong. Dist. 3	670,462	3	0.00	6,193	19,916
Cong. Dist. 4	670,458	-1	-0.00	75,285	257,364
Cong. Dist. 5	670,458	-1	-0.00	14,906	25,632
Cong. Dist. 6	670,459	0	0.00	15,410	24,227
Cong. Dist. 7	670,462	3	0.00	5,823	27,102
Cong. Dist. 8	670,461	2	0.00	14,772	37,288
TOTAL	5,363,675			192,921	489,124

	Persons	Percent
Mean Deviation:	2	0.00
Largest Positive Deviation:	3	0.00
Largest Negative Deviation:	-2	-0.00
Overall Range in Deviation:	± 5	± 0.00

No changes
to table or
maps

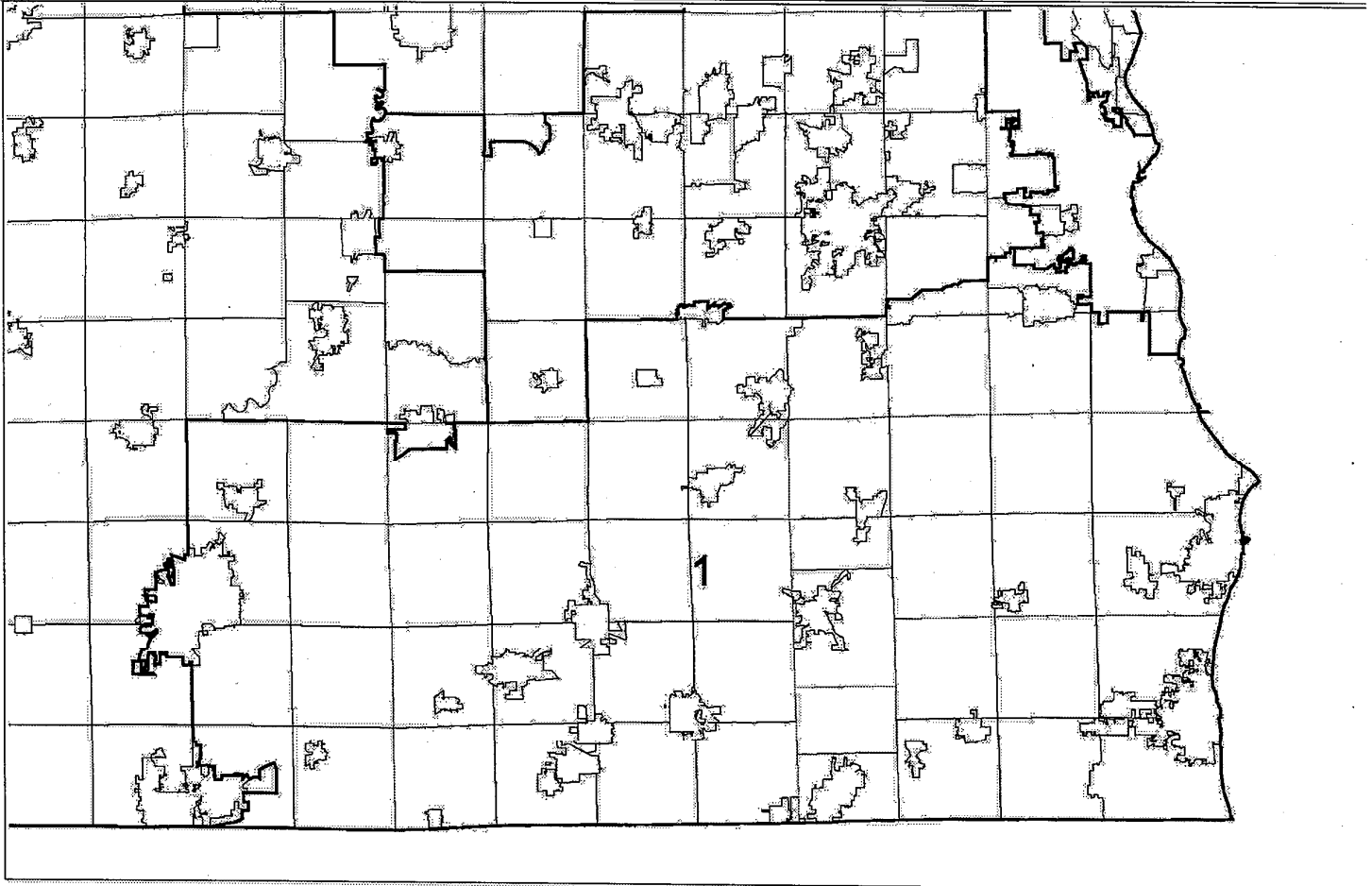
STATE CONGRESSIONAL DISTRICTS

 Plan
 Counties



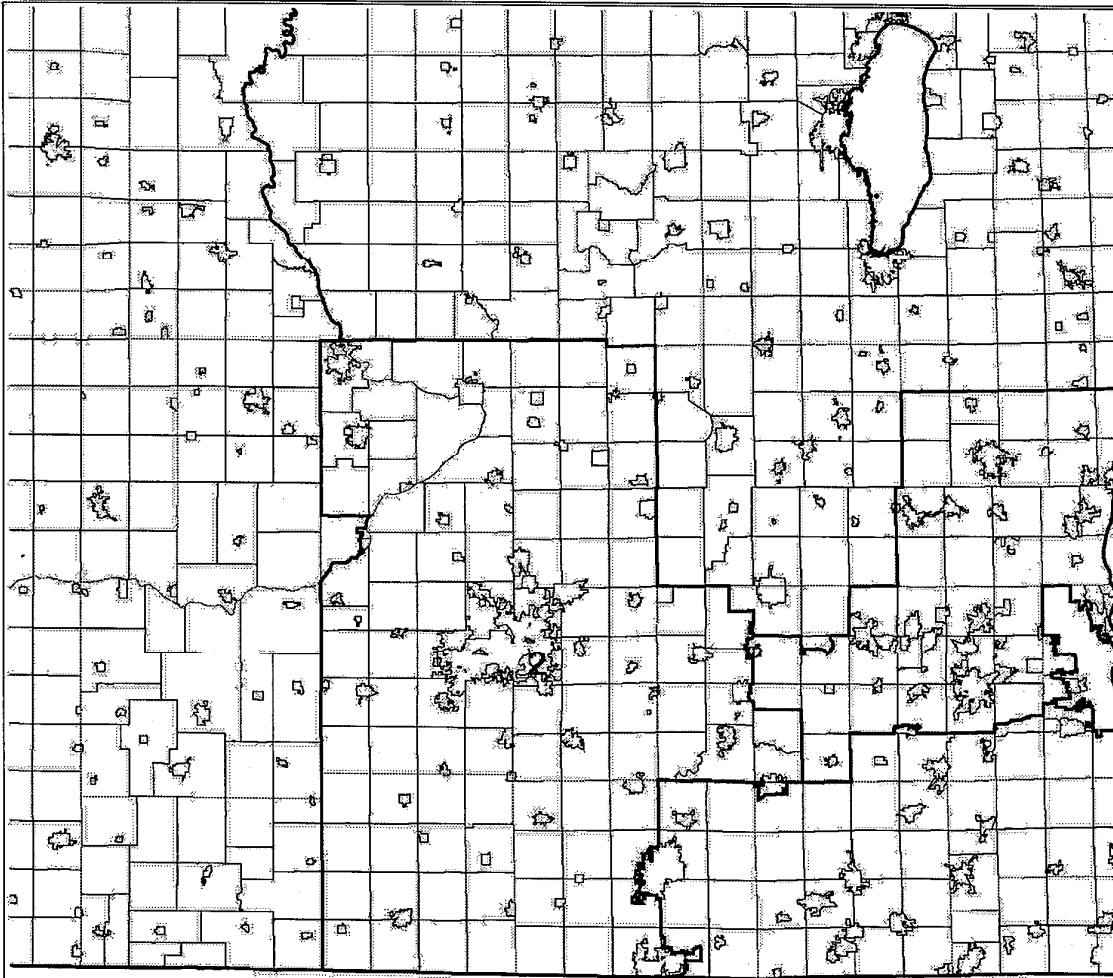
CONGRESSIONAL DISTRICT 1

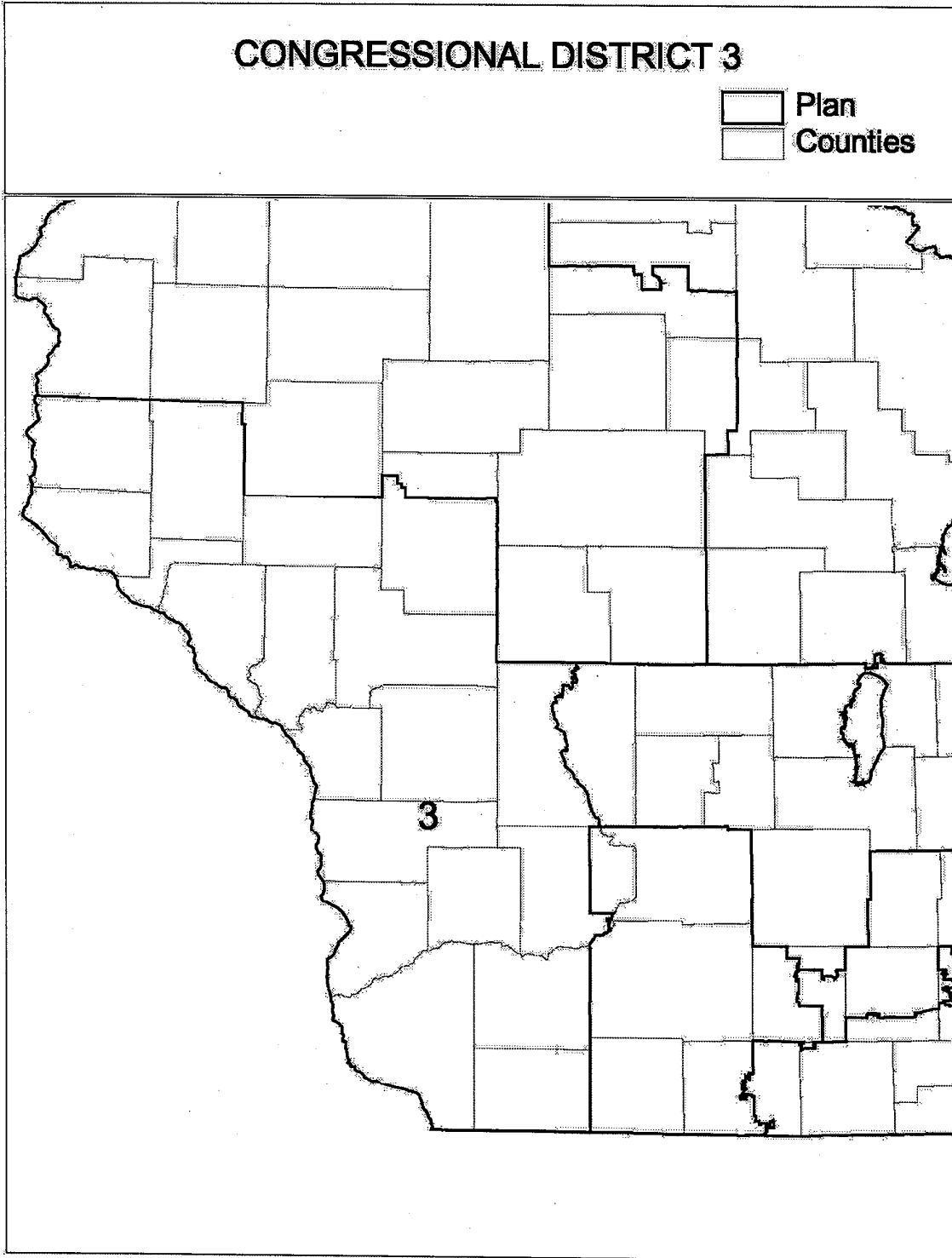
-  Plan
-  Counties
-  Municipalities



CONGRESSIONAL DISTRICT 2

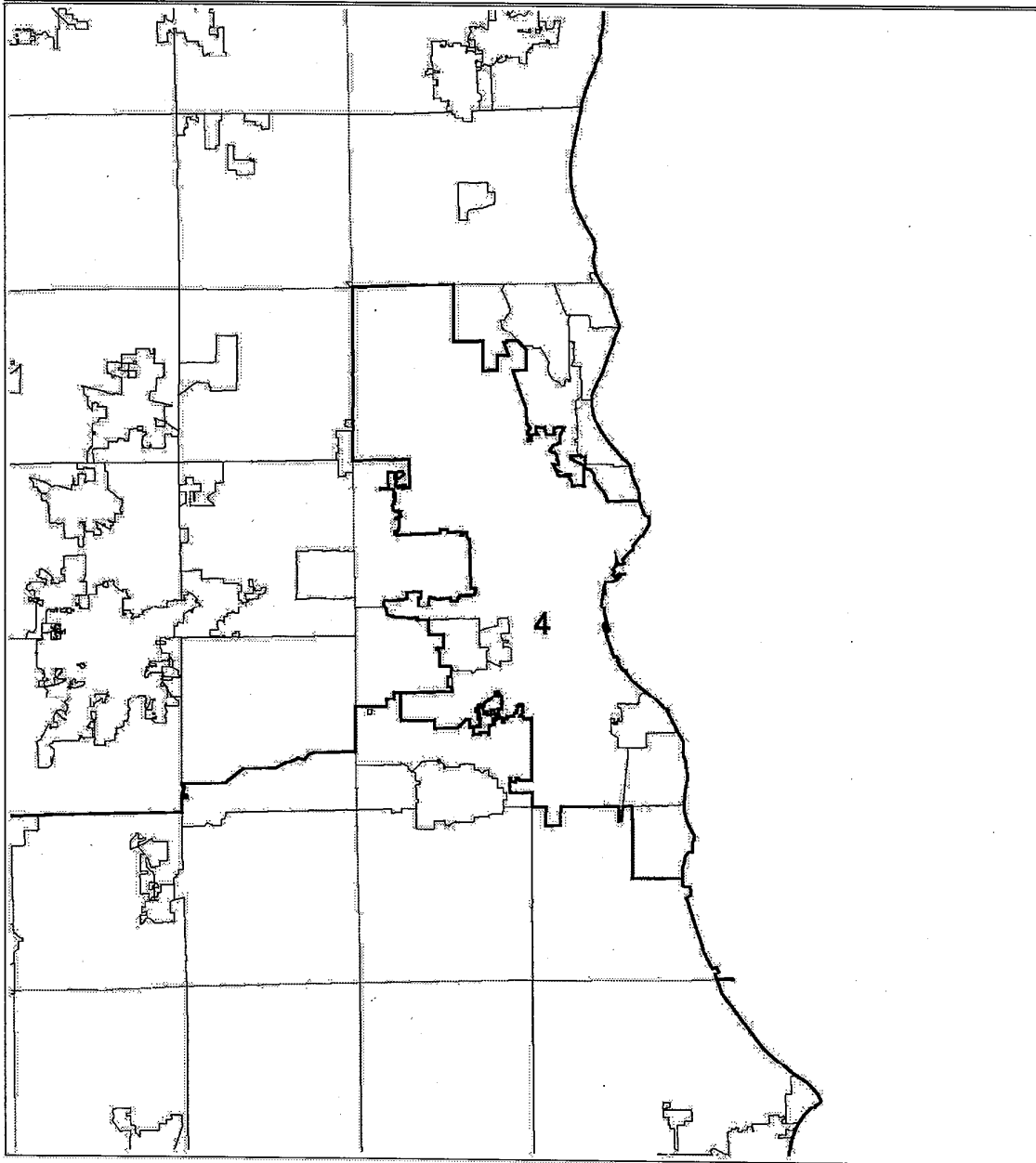
-  Plan
-  Counties
-  Municipalities





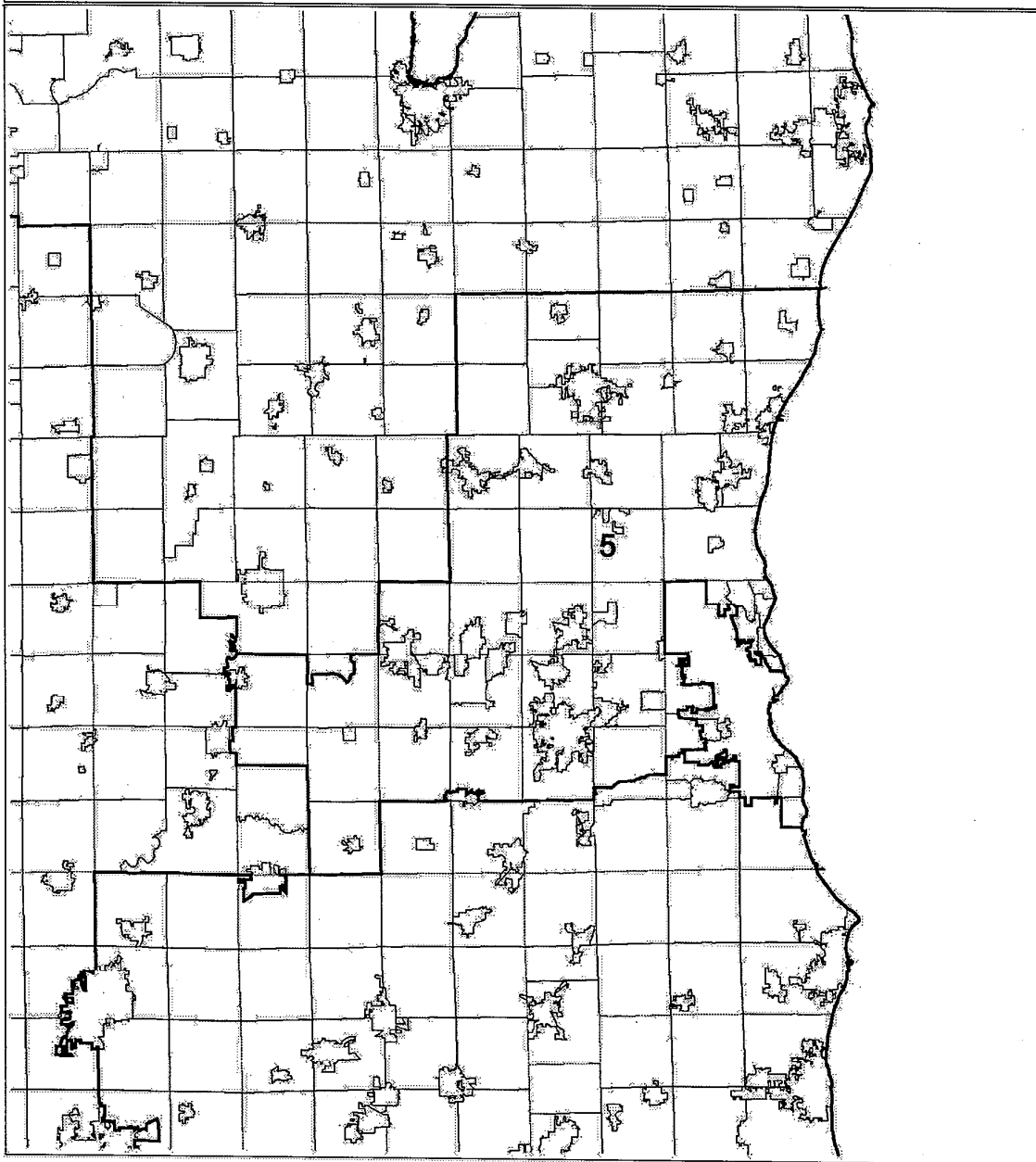
CONGRESSIONAL DISTRICT 4

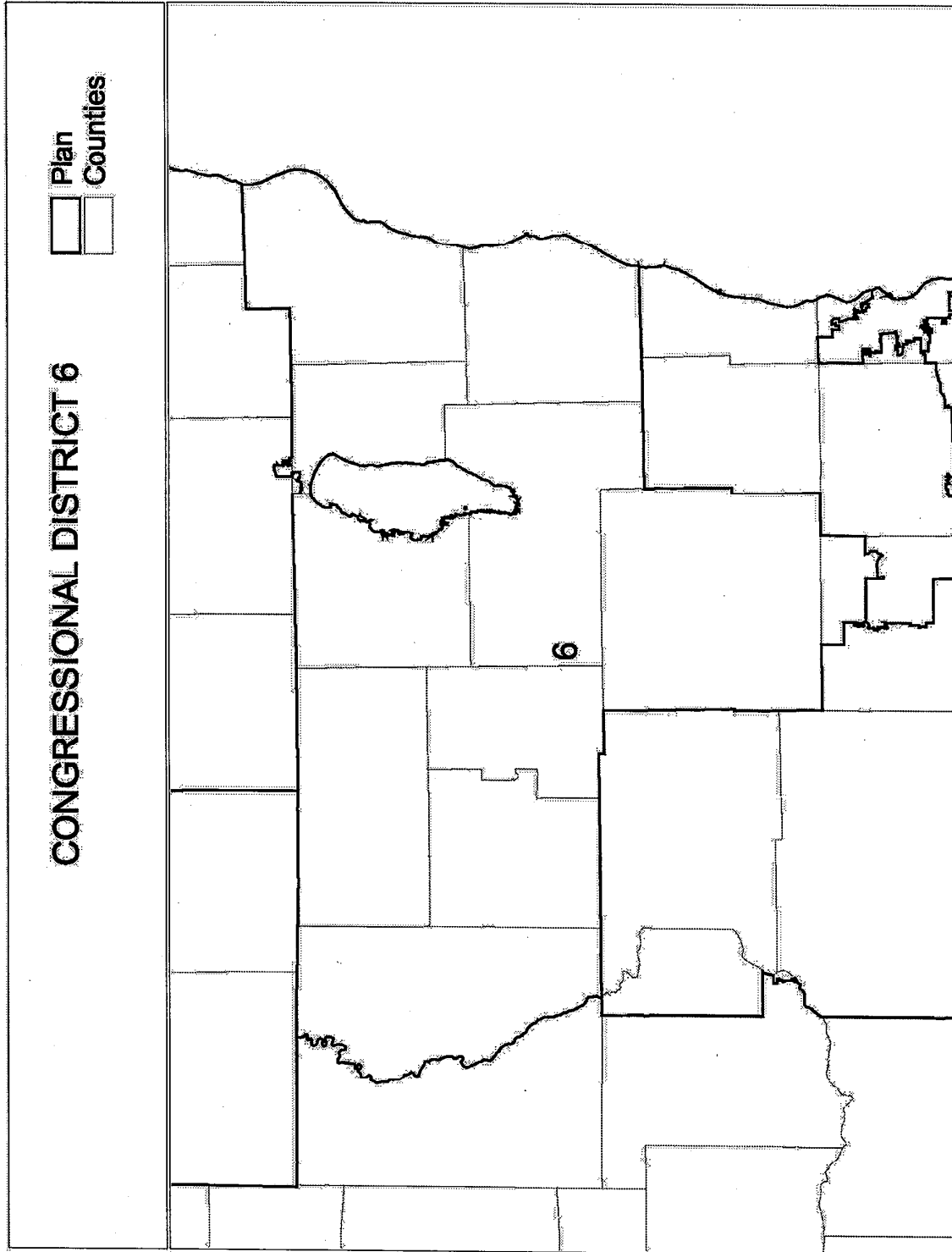
-  Plan
-  Counties
-  Municipalities



CONGRESSIONAL DISTRICT 5

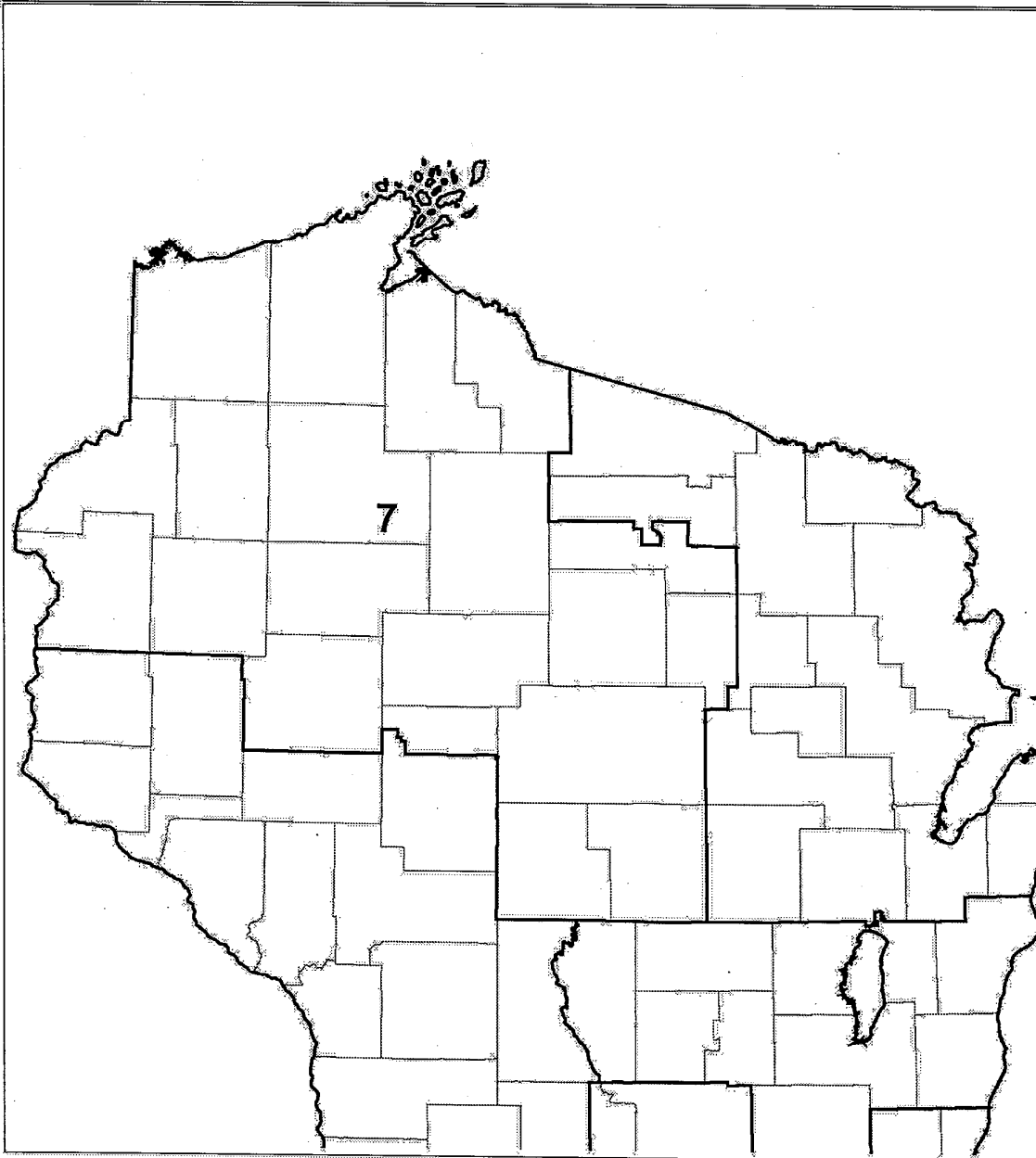
-  Plan
-  Counties
-  Municipalities





CONGRESSIONAL DISTRICT 7

 Plan
 Counties



CONGRESSIONAL DISTRICT 8

 Plan
 Counties

