

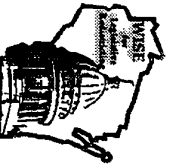
March 9, 2002

6150361

PETE NAME

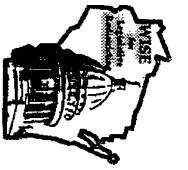
DISTRICT:	1	PERSONS	HISPANIC	WHITE	BLACK	AMINDIAN	ASIAN	PERSONS18	OTHER	OTHERMLT
LEVEL: Blocks										
170200 2017	South Milwaukee	303	13	284	4	1	1	235	0	0
170300 3003	South Milwaukee	60	0	60	0	0	0	44	0	0
170300 3004	South Milwaukee	70	3	67	0	0	0	51	0	0
170300 4001	South Milwaukee	47	4	43	0	0	0	39	0	0
170300 4002	South Milwaukee	75	3	65	1	5	1	59	0	0
170300 4003	South Milwaukee	47	3	44	0	0	0	37	0	0
170300 4004	South Milwaukee	50	0	50	0	0	0	39	0	0
170300 4008	South Milwaukee	43	0	43	0	0	0	33	0	0
170300 4009	South Milwaukee	47	0	47	0	0	0	38	0	0
000400 3002	Janesville city	78	0	78	0	0	0	56	0	0
000400 3009	Janesville city	51	0	48	0	3	0	37	0	0
000400 3010	Janesville city	32	0	32	0	0	0	22	0	0
000400 3011	Janesville city	26	0	26	0	0	0	20	0	0
000400 3012	Janesville city	41	0	40	0	0	0	22	0	0
000400 3013	Janesville city	17	0	17	0	0	0	14	0	0
001200 1054	Janesville city	263	2	255	4	0	2	179	0	0
001200 1055	Janesville city	59	4	55	0	0	0	40	0	0
001200 1056	Janesville city	80	3	71	0	1	4	62	0	1

*ward 14 divided*




March 9, 2002

<u>PETE NAME</u>													
001200 1057	Janesville city	2	0	2	0	0	0	0	0	0	2	0	0
001200 1058	Janesville city	199	3	193	0	0	0	3	136	0	0	0	0
001200 1067	Janesville city	0	0	0	0	0	0	0	0	0	0	0	0
001200 1071	Janesville city	50	0	50	0	0	0	0	40	0	0	0	0
001200 1072	Janesville city	52	2	46	3	0	0	1	36	0	0	0	0
001200 1073	Janesville city	40	1	37	2	0	0	0	28	0	0	0	0
001200 1074	Janesville city	26	7	19	0	0	0	0	14	0	0	0	0
001200 3000	Janesville city	86	0	85	0	0	0	1	72	0	0	0	0
001200 3001	Janesville city	75	0	68	7	0	0	0	43	0	0	0	0
001200 3002	Janesville city	121	11	98	10	0	0	1	83	0	0	1	0
001200 3003	Janesville city	40	0	40	0	0	0	0	35	0	0	0	0
001200 3004	Janesville city	76	0	75	0	0	1	0	59	0	0	0	0
001200 3005	Janesville city	43	0	42	1	0	0	0	37	0	0	0	0
001200 3006	Janesville city	37	0	37	0	0	0	0	31	0	0	0	0
001200 3007	Janesville city	44	0	44	0	0	0	0	31	0	0	0	0
001200 3008	Janesville city	32	0	32	0	0	0	0	24	0	0	0	0
001200 3009	Janesville city	60	0	58	0	0	0	0	42	0	0	0	0
001200 3010	Janesville city	53	1	48	4	0	0	0	43	0	0	0	0
001200 3011	Janesville city	60	2	54	1	3	0	0	44	0	0	0	0
001200 3012	Janesville city	173	0	147	15	0	0	11	98	0	0	0	0
001200 3013	Janesville city	8	0	8	0	0	0	0	4	0	0	0	0

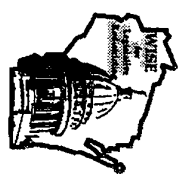


March 9, 2002

PETE NAME													
001200	3024	Janesville city	30	0	0	30	0	0	0	0	25	0	0
001200	3025	Janesville city	106	0	0	102	1	3	0	0	73	0	0
001200	3026	Janesville city	70	0	0	70	0	0	0	0	51	0	0
001200	3017	Janesville city	68	0	0	67	0	1	0	0	52	0	0
001200	3018	Janesville city	61	0	0	61	0	0	0	0	44	0	0
001200	3019	Janesville city	39	0	0	39	0	0	0	0	30	0	0
001200	3020	Janesville city	5	1	0	4	0	0	0	0	3	0	0
001200	3022	Janesville city	10	0	0	10	0	0	0	0	6	0	0
001200	3023	Janesville city	8	0	0	8	0	0	0	0	7	0	0
001200	3024	Janesville city	14	0	0	14	0	0	0	0	14	0	0
001200	3025	Janesville city	14	0	0	14	0	0	0	0	10	0	0
002602	1022	Turtle town	5	0	0	5	0	0	0	0	3	0	0
002602	1023	Turtle town	0	0	0	0	0	0	0	0	0	0	0
002602	1024	Turtle town	0	0	0	0	0	0	0	0	0	0	0
002602	2000	Turtle town	38	0	0	38	0	0	0	0	30	0	0
002602	2001	Turtle town	25	0	0	25	0	0	0	0	19	0	0
002602	2003	Turtle town	27	0	0	27	0	0	0	0	18	0	0
002602	2004	Turtle town	0	0	0	0	0	0	0	0	0	0	0
002602	2005	Turtle town	16	0	0	16	0	0	0	0	14	0	0
002602	2008	Turtle town	13	0	0	13	0	0	0	0	9	0	0
002602	2009	Turtle town	0	0	0	0	0	0	0	0	0	0	0



PETE NAME																				
002602	2028	Turtle town	55	0	0	55	0	0	0	0	0	0	0	0	0	0	0	0	0	0
002602	2051	Turtle town	13	0	13	0	0	0	0	0	0	0	0	0	0	0	0	0	0	0
002602	2052	Turtle town	54	3	51	0	0	0	0	0	0	0	0	0	0	0	0	0	0	0
002602	2053	Turtle town	15	0	15	0	0	0	0	0	0	0	0	0	0	0	0	0	0	0
002602	2054	Turtle town	73	0	73	0	0	0	0	0	0	0	0	0	0	0	0	0	0	0
002602	2055	Turtle town	4	0	4	0	0	0	0	0	0	0	0	0	0	0	0	0	0	0
002602	2056	Turtle town	10	0	10	0	0	0	0	0	0	0	0	0	0	0	0	0	0	0
002602	2057	Turtle town	19	0	19	0	0	0	0	0	0	0	0	0	0	0	0	0	0	0
002602	2058	Turtle town	18	0	18	0	0	0	0	0	0	0	0	0	0	0	0	0	0	0
201401	5026	New Berlin city	97	0	88	0	1	8	66	0	0	0	0	0	0	0	0	0	0	0
201401	5027	New Berlin city	54	0	54	0	0	0	33	0	0	0	0	0	0	0	0	0	0	0
201401	6006	New Berlin city	0	0	0	0	0	0	0	0	0	0	0	0	0	0	0	0	0	0
201401	6007	New Berlin city	0	0	0	0	0	0	0	0	0	0	0	0	0	0	0	0	0	0
201401	6008	New Berlin city	0	0	0	0	0	0	0	0	0	0	0	0	0	0	0	0	0	0
201401	6009	New Berlin city	0	0	0	0	0	0	0	0	0	0	0	0	0	0	0	0	0	0
201401	6010	New Berlin city	0	0	0	0	0	0	0	0	0	0	0	0	0	0	0	0	0	0
201401	6013	New Berlin city	0	0	0	0	0	0	0	0	0	0	0	0	0	0	0	0	0	0
201401	6014	New Berlin city	0	0	0	0	0	0	0	0	0	0	0	0	0	0	0	0	0	0
201401	6015	New Berlin city	0	0	0	0	0	0	0	0	0	0	0	0	0	0	0	0	0	0
201505	2000	New Berlin city	53	0	49	0	3	1	40	0	0	0	0	0	0	0	0	0	0	0
201505	2001	New Berlin city	39	0	39	0	0	0	29	0	0	0	0	0	0	0	0	0	0	0



PETE NAME											
201505 2002	New Berlin city	34	1	33	0	0	0	0	29	0	0
201505 2003	New Berlin city	41	0	41	0	0	0	0	37	0	0
201505 2004	New Berlin city	44	3	41	0	0	0	0	31	0	0
201505 2029	New Berlin city	37	0	37	0	0	0	0	30	0	0
201506 1002	New Berlin city	20	0	20	0	0	0	0	17	0	0
201506 2003	New Berlin city	63	0	57	4	0	2	48	0	0	0
203803 1031	Ottawa town	3	0	3	0	0	0	3	0	0	0
203803 1032	Ottawa town	0	0	0	0	0	0	0	0	0	0
<b>Blocks Total:</b>		<b>3,961</b>	<b>70</b>	<b>3,771</b>	<b>57</b>	<b>22</b>	<b>36</b>	<b>2,892</b>	<b>0</b>	<b>0</b>	<b>2</b>

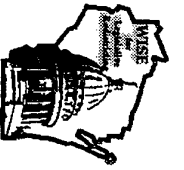
LEVEL: Counties

Kenosha County	149,577	10,757	127,287	8,119	963	1,630	109,075	447	294
Racine County	188,831	14,990	150,238	20,298	983	1,576	137,880	330	337
<b>Counties Total:</b>	<b>338,408</b>	<b>25,747</b>	<b>277,525</b>	<b>28,417</b>	<b>1,946</b>	<b>3,206</b>	<b>246,955</b>	<b>777</b>	<b>631</b>

LEVEL: Mcds


Franklin city	29,494	780	26,287	1,538	129	664	22,592	56	28
Greendale village	14,405	340	13,607	51	39	330	11,183	21	16
Hales Corners village	7,765	162	7,441	30	40	85	6,050	3	2
Oak Creek city	28,456	1,267	25,514	563	227	740	21,349	86	58
Bradford town	1,007	54	951	0	2	0	743	0	0





March 9, 2002

<u>PETE NAME</u>																				
La Grange town	2,444	39	2,380	2	11	9	1,851	0	1											
Lake Geneva city	7,148	1,054	5,908	58	27	83	5,507	9	5											
Linn town	2,192	61	2,105	4	3	18	1,696	0	0											
Lyonn town	3,440	74	3,309	12	21	15	2,533	4	2											
Mukwonago village	27	0	27	0	0	0	21	0	0											
Richmond town	1,835	83	1,733	2	5	11	1,375	1	0											
Sharon Village	1,549	113	1,392	11	13	9	1,064	9	2											
Sharon town	912	20	887	1	1	1	674	2	0											
Spring Prairie town	2,089	29	2,020	19	16	4	1,524	1	0											
Sugar Creek town	3,331	89	3,201	9	8	21	2,384	3	0											
Troy town	2,328	34	2,272	3	10	5	1,727	4	0											
Walworth Village	2,304	165	2,102	11	6	16	1,685	2	0											
Walworth town	1,676	42	1,623	5	2	4	1,263	0	0											
Whitaker town	1,399	23	1,351	2	2	18	1,108	1	0											
Williams Bay village	2,415	90	2,300	12	3	8	1,825	1	0											
Big Bend village	1,278	23	1,229	6	8	7	909	0	0											
Eagle Village	1,707	52	1,629	7	12	7	1,167	0	0											
Eagle town	3,117	18	3,042	24	13	14	2,213	5	1											
Mukwonago village	6,181	117	5,981	21	31	25	4,602	1	5											
Mukwonago town	6,849	103	6,626	16	47	36	4,700	9	12											
Muskego city	21,397	281	20,810	55	69	133	15,510	16	28											

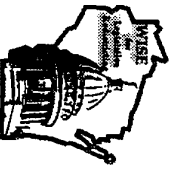


<del>PETE NAME</del>	1,571	17	1,542	0	7	2	1,102	1	2
<del>North Prairie village</del>									
<del>Vernon town</del>	7,227	74	7,049	35	31	32	5,198	0	1
<b>Mcds Total:</b>	<b>228,056</b>	<b>9,101</b>	<b>211,645</b>	<b>2,994</b>	<b>1,064</b>	<b>2,684</b>	<b>169,134</b>	<b>310</b>	<b>200</b>

**LEVEL: Wards**

<del>Greenfield - C1</del>	1,964	145	1,743	39	9	20	1,507	3	5
<del>Greenfield - C18</del>	1,609	64	1,458	3	12	61	1,258	4	6
<del>Greenfield - C19</del>	1,704	52	1,592	23	12	22	1,547	3	0
<del>Greenfield - C2</del>	1,577	71	1,455	7	10	32	1,254	2	0
<del>Greenfield - C20</del>	1,941	77	1,801	19	5	36	1,529	1	1
<del>Greenfield - C21</del>	1,749	118	1,441	68	23	85	1,326	9	2
<del>Greenfield - C5</del>	1,840	85	1,650	28	21	40	1,541	12	3
<del>Greenfield - C4</del>	1,681	83	1,490	21	10	61	1,359	9	7
<del>South Milwaukee - C10</del>	1,261	22	1,220	5	1	10	849	3	0
<del>South Milwaukee - C11</del>	1,344	25	1,304	3	0	10	1,102	0	2
<del>South Milwaukee - C12</del>	1,117	56	1,013	18	21	2	847	6	1
<del>South Milwaukee - C8</del>	1,434	86	1,289	19	20	11	1,073	2	7
<del>South Milwaukee - C4</del>	1,418	41	1,342	8	8	6	1,042	3	5
<del>South Milwaukee - C8</del>	1,287	65	1,121	50	15	13	958	16	4
<del>South Milwaukee - C6</del>	1,309	55	1,158	35	29	10	950	16	6
<del>South Milwaukee - C7</del>	1,194	138	999	47	6	1	835	3	0

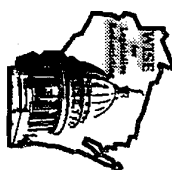




March 9, 2002

PETE NAME																				
South Milwaukee - C 8	1,475	46	1,391	7	19	12	1,187	0	0	0										
South Milwaukee - C 9	1,580	53	1,493	4	21	8	1,192	0	0	1										
JANESVILLE - T 6	33	2	31	0	0	0	25	0	0	0										
Janesville - C 1	2,452	56	2,350	20	8	16	1,859	2	2	0										
Janesville - C 10	2,652	43	2,539	33	8	26	2,047	1	1	2										
Janesville - C 11	2,474	29	2,389	28	9	18	1,765	0	0	1										
Janesville - C 12	2,700	28	2,639	5	1	26	1,910	0	0	1										
Janesville - C 13	2,600	31	2,525	24	8	12	1,861	0	0	0										
Janesville - C 14	2,656	77	2,443	92	19	16	1,972	1	1	6										
Janesville - C 15	2,664	137	2,317	92	43	51	1,917	9	9	14										
Janesville - C 16	2,581	148	2,199	72	34	102	1,736	8	8	18										
Janesville - C 17	2,227	36	2,102	44	11	28	1,609	4	4	2										
Janesville - C 18	2,409	41	2,306	27	14	18	1,863	1	1	0										
Janesville - C 19	2,772	72	2,620	32	9	31	2,105	6	6	0										
Janesville - C 20	2,713	74	2,542	65	10	12	1,943	4	4	1										
Janesville - C 21	2,580	78	2,446	20	12	22	1,879	2	2	0										
Janesville - C 22	2,655	115	2,442	51	16	17	1,967	1	1	11										
Janesville - C 23	2,375	46	2,264	38	6	15	1,773	5	5	1										
Janesville - C 24	2,349	62	2,236	26	3	17	1,691	3	3	2										
Janesville - C 25	844	15	642	181	4	1	794	0	0	1										
Janesville - C 26	2,615	68	2,480	24	17	15	1,899	4	4	3										

*Ward*  
*12/1/01*

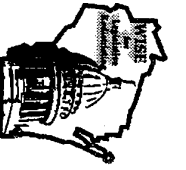


PETE NAME																			
Janesville - C4	2,424	55	2,268	45	8	44	1,845	0	3										
Janesville - C5	1,865	22	1,762	8	11	56	1,304	4	2										
Janesville - C6	1,381	16	1,343	10	1	10	1,031	0	1										
Janesville - C7	2,728	46	2,617	27	9	18	2,235	1	9										
Janesville - C8	2,519	104	2,345	25	6	33	1,973	6	0										
Janesville - C9	2,602	145	2,297	101	19	35	1,911	4	0										
TURTLE - T2	1,327	8	1,283	23	6	6	1,007	1	0										
New Berlin - C1	1,177	24	1,075	1	3	71	867	2	1										
New Berlin - C2	948	11	914	2	11	8	689	1	0										
New Berlin - C3	1,578	23	1,535	3	8	8	1,216	1	0										
New Berlin - C4	1,365	19	1,288	11	4	42	932	1	0										
New Berlin - C5	1,710	11	1,655	6	8	30	1,255	0	0										
New Berlin - C6	1,061	6	1,018	11	4	21	745	1	0										
New Berlin - C7	1,494	29	1,443	2	4	13	1,125	1	2										
New Berlin - C8	1,756	22	1,699	6	2	27	1,347	0	0										
New Berlin - C9	999	2	981	1	3	12	718	0	0										
New Berlin - C10	1,266	17	1,211	10	3	25	859	0	0										
<b>Wards Total:</b>	<b>100,035</b>	<b>3,000</b>	<b>93,206</b>	<b>1,570</b>	<b>584</b>	<b>1,342</b>	<b>75,030</b>	<b>166</b>	<b>131</b>										

Total for District: 1    670,460    37,918    586,147    33,038    3,616    7,268    494,011    1,253    964

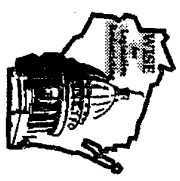
DISTRICT: 2    PERSONS    HISPANIC    WHITE    BLACK    AMINDIAN    ASIAN    PERSONS18    OTHER    OTHERMLT






March 9, 2002

PETE NAME														
990700 2007	Aztalan town	8	0	0	8	0	0	0	0	0	0	4	0	0
990700 2008	Aztalan town	12	0	0	12	0	0	0	0	0	9	0	0	0
990700 2009	Aztalan town	14	0	0	14	0	0	0	0	0	8	0	0	0
990700 2010	Aztalan town	98	3	0	95	0	0	0	0	0	71	0	0	0
990700 2011	Aztalan town	79	0	0	78	1	0	0	0	0	57	0	0	0
990700 2012	Aztalan town	0	0	0	0	0	0	0	0	0	0	0	0	0
990700 2014	Aztalan town	13	0	0	13	0	0	0	0	0	11	0	0	0
990700 2015	Aztalan town	2	0	0	2	0	0	0	0	0	2	0	0	0
990700 2016	Aztalan town	0	0	0	0	0	0	0	0	0	0	0	0	0
990700 2017	Aztalan town	18	0	0	18	0	0	0	0	0	17	0	0	0
990700 2018	Aztalan town	16	0	0	16	0	0	0	0	0	12	0	0	0
990700 2019	Aztalan town	15	0	0	14	0	0	0	0	0	12	0	0	1
990700 2020	Aztalan town	15	0	0	15	0	0	0	0	0	13	0	0	0
990700 2021	Aztalan town	33	0	0	30	0	0	0	3	0	21	0	0	0
990700 2022	Aztalan town	37	0	0	37	0	0	0	0	0	33	0	0	0
990700 2023	Aztalan town	0	0	0	0	0	0	0	0	0	0	0	0	0
990700 2024	Aztalan town	42	0	0	42	0	0	0	0	0	33	0	0	0
990700 2025	Aztalan town	32	0	0	32	0	0	0	0	0	26	0	0	0
990700 2026	Aztalan town	42	0	0	42	0	0	0	0	0	35	0	0	0
990700 2027	Aztalan town	0	0	0	0	0	0	0	0	0	0	0	0	0
990700 2041	Aztalan town	14	0	0	14	0	0	0	0	0	8	0	0	0



PETE NAME													
990700 2042	Aztalan town	17	0	0	17	0	0	0	0	0	10	0	0
990700 2043	Aztalan town	2	0	2	0	0	0	0	0	2	0	0	0
990700 2997	Aztalan town	0	0	0	0	0	0	0	0	0	0	0	0
990700 2998	Aztalan town	0	0	0	0	0	0	0	0	0	0	0	0
990700 2999	Aztalan town	0	0	0	0	0	0	0	0	0	0	0	0
991000 1000	Aztalan town	0	0	0	0	0	0	0	0	0	0	0	0
991000 1001	Aztalan town	15	0	15	0	0	0	0	0	12	0	0	0
991000 1002	Aztalan town	2	0	2	0	0	0	0	0	2	0	0	0
991000 1003	Aztalan town	2	0	2	0	0	0	0	0	2	0	0	0
991000 1004	Aztalan town	24	0	24	0	0	0	0	0	21	0	0	0
991000 1005	Aztalan town	32	1	31	0	0	0	0	0	27	0	0	0
991000 1006	Aztalan town	37	1	36	0	0	0	0	0	23	0	0	0
991000 1009	Aztalan town	22	0	22	0	0	0	0	0	21	0	0	0
991000 1010	Aztalan town	10	0	10	0	0	0	0	0	7	0	0	0
991000 1011	Aztalan town	0	0	0	0	0	0	0	0	0	0	0	0
991000 1012	Aztalan town	1	0	1	0	0	0	0	0	1	0	0	0
991000 1999	Aztalan town	0	0	0	0	0	0	0	0	0	0	0	0
991000 2000	Aztalan town	12	0	12	0	0	0	0	0	10	0	0	0
991000 2001	Aztalan town	2	0	2	0	0	0	0	0	2	0	0	0
991000 2003	Aztalan town	0	0	0	0	0	0	0	0	0	0	0	0
991000 3001	Aztalan town	8	0	8	0	0	0	0	0	8	0	0	0



<u>PETE NAME</u>																		
<del>Glendale city</del>	13,367	236	11,459	1,124	45	434	10,775	46	20									
<del>Milwaukee city</del>	596,974	71,646	270,989	224,050	5,753	18,371	425,990	2,134	3,725									
<del>St. Francis city</del>	8,662	392	7,914	97	114	118	6,987	16	9									
<del>Shorewood village</del>	13,763	345	12,365	386	57	494	10,876	62	48									
<b>Mcds Total:</b>	<b>663,365</b>	<b>73,751</b>	<b>329,363</b>	<b>227,479</b>	<b>6,246</b>	<b>19,939</b>	<b>478,597</b>	<b>2,383</b>	<b>3,874</b>									

**LEVEL: Wards**

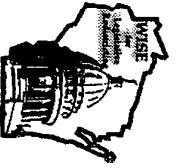
<del>South Milwaukee - C1</del>	1,424	45	1,348	9	13	8	1,095	0	0									
<del>South Milwaukee - C13</del>	1,326	52	1,235	10	12	4	994	13	0									
<del>South Milwaukee - C15</del>	1,226	36	1,166	4	2	14	976	1	3									
<del>South Milwaukee - C16</del>	1,379	67	1,229	27	7	44	1,161	4	0									
<del>South Milwaukee - C2</del>	1,112	31	1,062	2	9	8	846	0	0									
<b>Wards Total:</b>	<b>6,467</b>	<b>231</b>	<b>6,040</b>	<b>52</b>	<b>43</b>	<b>78</b>	<b>5,072</b>	<b>18</b>	<b>3</b>									

Total for District: 4    **670,460**    **73,990**    **336,012**    **227,535**    **6,295**    **20,017**    **484,153**    **2,401**    **3,877**

**DISTRICT: 5**    **PERSONS**    **HISPANIC**    **WHITE**    **BLACK**    **AMINDIAN**    **ASIAN**    **PERSONS18**    **OTHER**    **OTHERMLT**

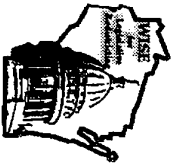
**LEVEL: Blocks**

<del>990700 3047 Jefferson town</del>	8	0	8	0	0	0	4	0	0									
<del>990700 3048 Jefferson town</del>	21	3	18	0	0	0	10	0	0									
<del>990700 3049 Jefferson town</del>	8	0	8	0	0	0	7	0	0									



March 9, 2002

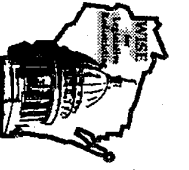
PETE NAME													
990700 3050	Jefferson town	8	0	0	8	0	0	0	0	0	7	0	0
990700 3051	Jefferson town	3	0	0	3	0	0	0	0	0	2	0	0
990800 1016	Concord town	2	0	0	2	0	0	0	0	0	2	0	0
990800 1017	Concord town	0	0	0	0	0	0	0	0	0	0	0	0
990800 1018	Concord town	0	0	0	0	0	0	0	0	0	0	0	0
990800 1019	Concord town	19	0	0	18	0	1	0	0	0	15	0	0
990800 1020	Concord town	32	0	0	32	0	0	0	0	0	24	0	0
990800 1021	Concord town	5	0	0	5	0	0	0	0	0	4	0	0
990800 1033	Concord town	12	0	0	12	0	0	0	0	0	10	0	0
990800 1034	Concord town	6	0	0	6	0	0	0	0	0	4	0	0
990800 1035	Concord town	4	0	0	4	0	0	0	0	0	4	0	0
990800 1036	Concord town	0	0	0	0	0	0	0	0	0	0	0	0
990800 1037	Concord town	16	0	0	16	0	0	0	0	0	15	0	0
990800 3042	Jefferson town	6	0	0	6	0	0	0	0	0	6	0	0
990800 3043	Jefferson town	0	0	0	0	0	0	0	0	0	0	0	0
990900 2008	Jefferson town	29	0	0	29	0	0	0	0	0	20	0	0
990900 2009	Jefferson town	14	0	0	14	0	0	0	0	0	11	0	0
990900 2010	Jefferson town	4	0	0	4	0	0	0	0	0	3	0	0
990900 2011	Jefferson town	294	0	0	291	2	0	0	1	1	279	0	0
990900 2012	Jefferson town	47	1	0	46	0	0	0	0	0	40	0	0
990900 2013	Jefferson town	27	0	0	27	0	0	0	0	0	21	0	0



March 9, 2002

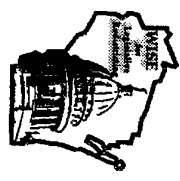
PETE NAME													
990900 2014	Jefferson town	21	0	21	0	0	0	0	0	0	18	0	0
990900 2028	Jefferson town	0	0	0	0	0	0	0	0	0	0	0	0
990900 2029	Jefferson town	38	0	37	1	0	0	0	0	28	0	0	0
990900 2030	Jefferson town	15	0	15	0	0	0	0	0	10	0	0	0
990900 3001	Jefferson town	0	0	0	0	0	0	0	0	0	0	0	0
990900 3002	Jefferson town	6	0	6	0	0	0	0	0	6	0	0	0
990900 3003	Jefferson town	2	0	1	0	1	0	0	0	2	0	0	0
990900 3004	Jefferson town	1	0	1	0	0	0	0	0	1	0	0	0
990900 3005	Jefferson town	8	0	8	0	0	0	0	0	4	0	0	0
990900 3006	Jefferson town	5	0	5	0	0	0	0	0	5	0	0	0
990900 3010	Jefferson town	7	0	7	0	0	0	0	0	5	0	0	0
990900 3011	Jefferson town	2	0	2	0	0	0	0	0	2	0	0	0
990900 3012	Jefferson town	49	5	44	0	0	0	0	0	32	0	0	0
990900 3013	Jefferson town	116	2	110	0	3	1	0	0	68	0	0	0
990900 3014	Jefferson town	33	0	33	0	0	0	0	0	27	0	0	0
990900 3015	Jefferson town	6	0	6	0	0	0	0	0	6	0	0	0
990900 3016	Jefferson town	12	0	12	0	0	0	0	0	8	0	0	0
990900 3017	Jefferson town	34	1	33	0	0	0	0	0	26	0	0	0
990900 3018	Jefferson town	51	0	51	0	0	0	0	0	34	0	0	0
990900 3019	Jefferson town	31	0	31	0	0	0	0	0	25	0	0	0
990900 3020	Jefferson town	14	0	14	0	0	0	0	0	11	0	0	0






March 9, 2002

PETE NAME												
990900 3021	Jefferson town	0	0	0	0	0	0	0	0	0	0	0
990900 3022	Jefferson town	6	0	6	0	0	0	0	2	0	0	0
990900 3025	Jefferson town	4	0	4	0	0	0	0	4	0	0	0
990900 3026	Jefferson town	4	0	4	0	0	0	0	2	0	0	0
990900 3028	Jefferson town	12	0	12	0	0	0	0	6	0	0	0
990900 3029	Jefferson town	5	0	5	0	0	0	0	3	0	0	0
990900 3030	Jefferson town	22	0	22	0	0	0	0	15	0	0	0
990900 3031	Jefferson town	8	0	8	0	0	0	0	4	0	0	0
990900 3032	Jefferson town	53	0	53	0	0	0	0	41	0	0	0
990900 3033	Jefferson town	11	0	11	0	0	0	0	8	0	0	0
990900 3034	Jefferson town	6	0	6	0	0	0	0	5	0	0	0
990900 3049	Jefferson town	0	0	0	0	0	0	0	0	0	0	0
990900 3050	Jefferson town	1	0	1	0	0	0	0	1	0	0	0
990900 3051	Jefferson town	6	0	6	0	0	0	0	6	0	0	0
990900 3052	Jefferson town	9	0	9	0	0	0	0	7	0	0	0
990900 305B	Jefferson town	1	0	1	0	0	0	0	1	0	0	0
991000 3004	Jefferson town	0	0	0	0	0	0	0	0	0	0	0
991100 1000	Jefferson town	11	0	10	0	0	0	0	11	0	0	0
991100 1044	Jefferson town	0	0	0	0	0	0	0	0	0	0	0
991701 1031	Azilian town	0	0	0	0	0	0	0	0	0	0	0
201401 1001	New Berlin city	179	0	179	0	0	0	0	149	0	0	0

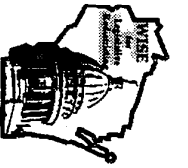


PETE NAME												
201401	1092	New Berlin city	94	0	85	2	1	6	80	0	0	0
201401	1093	New Berlin city	370	17	298	19	2	33	292	1	0	0
201401	1004	New Berlin city	227	2	224	0	0	0	214	0	0	0
201401	1095	New Berlin city	197	3	191	2	0	1	185	0	0	0
201401	1006	New Berlin city	41	0	38	1	0	2	28	0	0	0
201401	1097	New Berlin city	16	0	12	0	0	4	14	0	0	0
201401	1008	New Berlin city	16	0	16	0	0	0	13	0	0	0
201401	1009	New Berlin city	27	0	26	0	0	1	21	0	0	0
201401	1010	New Berlin city	33	0	33	0	0	0	27	0	0	0
201401	1011	New Berlin city	21	0	21	0	0	0	20	0	0	0
201401	1012	New Berlin city	23	0	23	0	0	0	18	0	0	0
201401	1013	New Berlin city	24	0	24	0	0	0	18	0	0	0
201401	1014	New Berlin city	14	0	14	0	0	0	13	0	0	0
201401	1015	New Berlin city	34	0	32	0	0	2	25	0	0	0
201401	1016	New Berlin city	24	0	24	0	0	0	22	0	0	0
201401	1017	New Berlin city	33	1	32	0	0	0	29	0	0	0
201401	1018	New Berlin city	36	0	36	0	0	0	26	0	0	0
201401	1019	New Berlin city	35	0	35	0	0	0	27	0	0	0
201401	1020	New Berlin city	40	2	38	0	0	0	27	0	0	0
201401	1021	New Berlin city	42	0	41	0	1	0	28	0	0	0
201401	1022	New Berlin city	52	0	52	0	0	0	38	0	0	0



<u>PETE NAME</u>													
201401 1023	New Berlin city	28	0	28	0	0	0	0	0	0	26	0	0
201401 1024	New Berlin city	48	0	44	4	0	0	0	0	29	0	0	0
201401 1025	New Berlin city	45	0	41	0	0	0	4	34	0	0	0	0
201401 1026	New Berlin city	38	2	36	0	0	0	0	26	0	0	0	0
201401 5008	New Berlin city	193	6	187	0	0	0	0	155	0	0	0	0
201401 5009	New Berlin city	76	0	70	0	0	0	6	56	0	0	0	0
201401 5010	New Berlin city	22	0	22	0	0	0	0	16	0	0	0	0
201401 5011	New Berlin city	90	0	87	0	2	0	0	58	1	0	0	0
201401 5023	New Berlin city	0	0	0	0	0	0	0	0	0	0	0	0
201401 5024	New Berlin city	600	17	565	2	0	0	14	517	0	0	2	2
201401 5025	New Berlin city	40	0	40	0	0	0	0	29	0	0	0	0
201401 5028	New Berlin city	27	0	27	0	0	0	0	24	0	0	0	0
201401 6000	New Berlin city	0	0	0	0	0	0	0	0	0	0	0	0
201401 6001	New Berlin city	0	0	0	0	0	0	0	0	0	0	0	0
201401 6002	New Berlin city	0	0	0	0	0	0	0	0	0	0	0	0
201401 6003	New Berlin city	0	0	0	0	0	0	0	0	0	0	0	0
201401 6004	New Berlin city	0	0	0	0	0	0	0	0	0	0	0	0
201401 6005	New Berlin city	0	0	0	0	0	0	0	0	0	0	0	0
201401 6011	New Berlin city	0	0	0	0	0	0	0	0	0	0	0	0
201401 6012	New Berlin city	0	0	0	0	0	0	0	0	0	0	0	0
201506 2000	New Berlin city	45	0	44	1	0	0	0	32	0	0	0	0

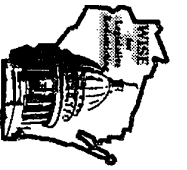




March 9, 2002

PETE NAME																	
203803	1024 Ottawa town	0	0	0	0	0	0	0	0	0	0	0	0	0	0	0	0
203803	1034 Ottawa town	11	0	11	0	0	0	0	0	9	0	0	0	0	0	0	0
203803	1037 Ottawa town	1	0	1	0	0	0	0	0	1	0	0	0	0	0	0	0
204001	1028 Ottawa town	74	0	69	2	0	2	53	0	0	0	1	0	0	0	0	0
204001	1031 Ottawa town	16	0	16	0	0	0	11	0	0	0	0	0	0	0	0	0
204001	1039 Ottawa town	20	0	20	0	0	0	16	0	0	0	0	0	0	0	0	0
204001	1040 Ottawa town	3	0	3	0	0	0	3	0	0	0	0	0	0	0	0	0
204001	2012 Ottawa town	97	1	94	0	2	0	83	0	0	0	0	0	0	0	0	0
204001	2013 Ottawa town	228	4	222	0	1	1	160	0	0	0	0	0	0	0	0	0
204001	2014 Ottawa town	84	0	83	0	1	0	68	0	0	0	0	0	0	0	0	0
204001	2015 Ottawa town	35	0	35	0	0	0	24	0	0	0	0	0	0	0	0	0
204001	2016 Ottawa town	40	0	38	0	0	1	32	0	0	0	0	0	0	0	0	0
204001	2017 Ottawa town	105	0	104	0	1	0	67	0	0	0	0	0	0	0	0	0
204001	2018 Ottawa town	95	1	93	0	0	1	63	0	0	0	0	0	0	0	0	0
204001	2020 Ottawa town	0	0	0	0	0	0	0	0	0	0	0	0	0	0	0	0
204001	2021 Ottawa town	30	0	30	0	0	0	25	0	0	0	0	0	0	0	0	0
204001	2022 Ottawa town	7	0	7	0	0	0	7	0	0	0	0	0	0	0	0	0
204001	2023 Ottawa town	0	0	0	0	0	0	0	0	0	0	0	0	0	0	0	0
<b>Blocks Total:</b>		<b>6,295</b>	<b>96</b>	<b>6,041</b>	<b>40</b>	<b>17</b>	<b>94</b>	<b>4,937</b>	<b>2</b>	<b>3</b>							


LEVEL: Counties



PETE NAME										
Ozaukee County	82,317	1,073	78,894	870	272	1,067	60,386	79	45	
Washington County	117,493	1,529	113,870	570	513	805	86,163	94	73	
<b>Counties Total:</b>	<b>199,810</b>	<b>2,602</b>	<b>192,764</b>	<b>1,440</b>	<b>785</b>	<b>1,872</b>	<b>146,549</b>	<b>173</b>	<b>118</b>	

LEVEL: Mcds

<del>Farrington town</del>	1,498	31	1,448	2	9	2	1,106	6	0	
<del>Johnson Creek village</del>	1,581	63	1,488	6	15	5	1,160	0	4	
<del>Palmyra village</del>	1,766	115	1,627	3	18	2	1,288	1	0	
<del>Palmyra town</del>	1,145	68	1,066	4	3	4	889	0	0	
<del>Sullivan village</del>	688	1	681	1	3	2	535	0	0	
<del>Sullivan town</del>	2,124	50	2,053	6	12	1	1,595	1	0	
<del>Bayside village</del>	4,415	77	4,100	124	6	95	3,396	3	5	
<del>Fox Point village</del>	7,012	74	6,641	85	10	165	5,336	31	5	
<del>River Hills village</del>	1,631	34	1,368	88	3	126	1,231	5	7	
<del>Wauwatosa city</del>	47,271	813	43,935	1,105	191	1,043	36,257	68	82	
<del>West Allis city</del>	61,254	2,155	56,432	952	581	906	48,087	99	108	
<del>West Milwaukee village</del>	4,201	504	3,313	155	78	115	3,326	18	17	
<del>Whitfish Bay village</del>	14,163	221	13,286	175	23	420	9,996	19	11	
<del>Brookfield city</del>	38,649	453	36,051	372	57	1,597	28,288	49	59	
<del>Brookfield town</del>	6,390	80	5,997	59	14	228	4,985	9	2	
<del>Butler village</del>	1,881	16	1,817	6	27	11	1,515	0	0	



PETE NAME																				
Chenequa village	583	5	565	6	4	2	450	0	0	0										
Delafield city	6,472	95	6,268	21	31	48	4,749	8	1	1										
Delafield town	7,820	139	7,264	274	48	67	5,285	10	17	17										
Dousman village	1,584	37	1,515	10	8	13	1,146	1	0	0										
Elm Grove village	6,249	75	6,021	27	10	101	4,690	4	3	3										
Genesee town	7,284	130	7,064	14	22	35	5,132	16	2	2										
Hartland village	7,905	119	7,654	30	43	54	5,560	2	3	3										
Lac La Belle village	329	1	328	0	0	0	254	0	0	0										
Lannon village	1,009	16	975	9	6	1	778	0	0	0										
Lisbon town	9,357	68	9,172	20	47	41	6,762	6	3	3										
Menomonee Falls village	32,647	377	31,225	545	106	328	24,485	41	15	15										
Merton village	1,926	14	1,887	14	7	4	1,229	0	0	0										
Merton town	7,988	81	7,816	13	13	50	5,544	4	7	7										
Milwaukee city	0	0	0	0	0	0	0	0	0	0										
Nashotah village	1,266	13	1,239	4	2	4	881	0	1	1										
Oconomowoc city	12,392	204	11,985	48	54	75	9,332	11	14	14										
Oconomowoc town	7,451	39	7,328	14	32	18	5,559	13	6	6										
Oconomowoc Lake village	564	4	552	0	3	5	422	0	0	0										
Pewaukee city	11,701	147	11,294	49	26	162	9,005	11	10	10										
Pewaukee village	8,170	99	7,787	60	41	164	6,360	9	10	10										
Summit town	4,989	70	4,802	45	14	58	3,608	0	0	0										

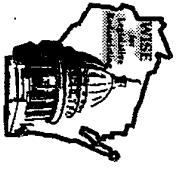


PETE NAME																				
Sussex village	8,830	147	8,463	87	31	81	6,241	7	3											
Wales village	2,523	26	2,470	6	6	15	1,758	0	0											
Waukesha city	64,916	5,569	56,275	990	325	1,517	48,889	114	99											
Waukesha town	8,587	172	8,244	31	18	108	6,041	5	6											
<b>Mclds Total:</b>	<b>418,211</b>	<b>12,402</b>	<b>389,496</b>	<b>5,460</b>	<b>1,947</b>	<b>7,673</b>	<b>313,150</b>	<b>571</b>	<b>500</b>											

LEVEL: Wards

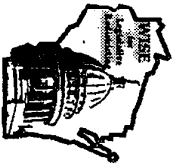
CONCORD - T 1	857	11	839	0	4	2	623	1	0											
CONCORD - T 2	851	9	832	1	8	1	661	0	0											
Greenfield - C 10	1,808	40	1,676	25	2	63	1,449	2	0											
Greenfield - C 11	1,677	35	1,588	8	1	44	1,215	0	1											
Greenfield - C 12	1,545	32	1,466	5	2	36	1,164	0	0											
Greenfield - C 13	1,106	21	1,070	8	4	3	975	0	0											
Greenfield - C 14	1,875	120	1,652	41	19	38	1,536	2	2											
Greenfield - C 15	1,015	40	912	21	6	35	833	1	0											
Greenfield - C 16	1,626	66	1,500	13	12	33	1,366	0	1											
Greenfield - C 17	1,645	66	1,454	13	15	91	1,420	0	5											
Greenfield - C 5	1,838	84	1,688	24	12	24	1,520	2	4											
Greenfield - C 6	1,576	35	1,498	8	4	30	1,268	0	0											
Greenfield - C 7	2,045	62	1,916	12	20	31	1,631	1	3											
Greenfield - C 8	1,660	35	1,581	14	4	24	1,432	1	1											





PETE NAME																			
Greenfield - C9	1,995	45	1,881	11	2	50	1,643	2	4										
New Berlin - C1	1,629	37	1,546	7	2	25	1,244	3	9										
New Berlin - C10	1,669	27	1,604	2	6	27	1,316	3	0										
New Berlin - C11	1,156	38	1,089	11	2	16	779	0	0										
New Berlin - C18	1,483	15	1,420	5	2	38	1,140	3	0										
New Berlin - C2	2,043	27	1,945	23	8	33	1,579	4	2										
New Berlin - C20	1,819	22	1,704	6	2	83	1,208	1	1										
New Berlin - C21	1,557	24	1,471	13	12	36	1,106	1	0										
New Berlin - C22	2,060	35	1,894	27	3	96	1,600	5	0										
New Berlin - C8	1,855	42	1,740	17	4	49	1,442	2	0										
New Berlin - C4	1,051	15	956	10	5	61	954	4	0										
New Berlin - C8	1,994	41	1,873	1	7	68	1,494	3	1										
New Berlin - C7	1,040	14	978	7	4	37	839	0	0										
New Berlin - C8	800	12	749	4	5	29	579	0	0										
OTTAWA - T1	685	2	673	0	7	1	518	1	1										
OTTAWA - T2	786	7	764	8	2	3	596	2	0										
OTTAWA - T4	968	12	944	0	8	3	654	1	0										
OTTAWA - T5	424	0	419	4	1	0	333	0	0										
<b>Wards Total:</b>	<b>46,138</b>	<b>1,071</b>	<b>43,322</b>	<b>349</b>	<b>195</b>	<b>1,110</b>	<b>36,117</b>	<b>45</b>	<b>35</b>										

Total for District: 5      670,454      16,171      631,623      7,289      2,944      10,749      500,753      791      656



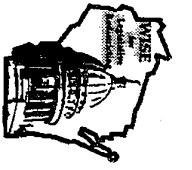
March 9, 2002

PETE NAME

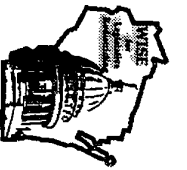
DISTRICT: 6      PERSONS      HISPANIC      WHITE      BLACK      AMINDIAN      ASIAN      PERSONS18      OTHER      OTHERMLT

LEVEL: Blocks

020302 1000 Harrison town	0	0	0	0	0	0	0	0	0	0
020302 1004 Harrison town	4	0	4	0	0	0	4	0	0	0
020302 1005 Harrison town	0	0	0	0	0	0	0	0	0	0
020302 1012 Harrison town	0	0	0	0	0	0	0	0	0	0
020302 1013 Harrison town	44	0	43	0	1	0	44	0	0	0
020302 1014 Harrison town	22	0	22	0	0	0	20	0	0	0
020302 1017 Harrison town	25	0	24	0	0	0	23	0	0	1
020302 1019 Harrison town	0	0	0	0	0	0	0	0	0	0
020302 1020 Harrison town	14	0	14	0	0	0	10	0	0	0
020302 1021 Harrison town	35	0	35	0	0	0	24	0	0	0
020302 1023 Harrison town	22	1	21	0	0	0	15	0	0	0
020302 1080 Harrison town	70	0	70	0	0	0	41	0	0	0
020302 1081 Harrison town	27	0	27	0	0	0	17	0	0	0
020302 1082 Harrison town	45	3	37	0	0	5	26	0	0	0
020302 1108 Harrison town	15	1	14	0	0	0	8	0	0	0
020302 1109 Harrison town	53	4	49	0	0	0	30	0	0	0
020302 1110 Harrison town	1	0	0	1	0	0	1	0	0	0
020302 1111 Harrison town	17	0	17	0	0	0	11	0	0	0

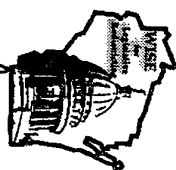


PETE NAME												
020302	1112	Harrison town	0	0	0	0	0	0	0	0	0	0
020302	4075	Harrison town	19	1	18	0	0	0	0	15	0	0
020302	4077	Harrison town	109	3	100	2	0	4	68	0	0	0
020302	4078	Harrison town	58	1	50	0	0	7	33	0	0	0
990800	1000	Concord town	30	0	30	0	0	0	23	0	0	0
990800	1001	Concord town	7	0	7	0	0	0	7	0	0	0
990800	1002	Concord town	6	1	5	0	0	0	6	0	0	0
990800	1003	Concord town	0	0	0	0	0	0	0	0	0	0
990800	1004	Concord town	11	0	11	0	0	0	9	0	0	0
990800	1005	Concord town	0	0	0	0	0	0	0	0	0	0
990800	1006	Concord town	0	0	0	0	0	0	0	0	0	0
990800	1007	Concord town	28	1	27	0	0	0	23	0	0	0
990800	1008	Concord town	27	0	27	0	0	0	21	0	0	0
990800	1009	Concord town	29	0	29	0	0	0	22	0	0	0
990800	1010	Concord town	11	0	11	0	0	0	11	0	0	0
990800	1011	Concord town	7	0	7	0	0	0	4	0	0	0
990800	1012	Concord town	16	0	15	0	1	0	13	0	0	0
990800	1013	Concord town	11	0	11	0	0	0	8	0	0	0
990800	1014	Concord town	16	0	16	0	0	0	13	0	0	0
990800	1015	Concord town	6	0	6	0	0	0	4	0	0	0
990800	1022	Concord town	0	0	0	0	0	0	0	0	0	0



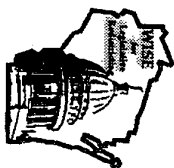
March 9, 2002

PETE NAME												
990800 1023	Concord town	0	0	0	0	0	0	0	0	0	0	0
990800 1074	Concord town	0	0	0	0	0	0	0	0	0	0	0
990800 1025	Concord town	0	0	0	0	0	0	0	0	0	0	0
990800 1026	Concord town	0	0	0	0	0	0	0	0	0	0	0
990800 1027	Concord town	0	0	0	0	0	0	0	0	0	0	0
990800 1038	Concord town	14	0	14	0	0	0	10	0	0	0	0
990800 1997	Concord town	0	0	0	0	0	0	0	0	0	0	0
990800 1998	Concord town	0	0	0	0	0	0	0	0	0	0	0
<del>990800 1999</del>	<del>Concord town</del>	<del>0</del>	<del>0</del>	<del>0</del>	<del>0</del>	<del>0</del>	<del>0</del>	<del>0</del>	<del>0</del>	<del>0</del>	<del>0</del>	<del>0</del>
011600 3005	Buchanan town	90	0	90	0	0	0	68	0	0	0	0
011600 3007	Buchanan town	114	0	110	4	0	0	96	0	0	0	0
011600 3038	Buchanan town	0	0	0	0	0	0	0	0	0	0	0
011600 3030	Buchanan town	0	0	0	0	0	0	0	0	0	0	0
011600 3031	Buchanan town	0	0	0	0	0	0	0	0	0	0	0
011600 3032	Buchanan town	0	0	0	0	0	0	0	0	0	0	0
011600 3033	Buchanan town	0	0	0	0	0	0	0	0	0	0	0
011600 3035	Buchanan town	87	0	84	0	1	1	67	0	0	1	1
011600 3036	Buchanan town	108	0	108	0	0	0	75	0	0	0	0
011600 3037	Buchanan town	2	0	2	0	0	0	2	0	0	0	0
011600 3038	Buchanan town	176	3	169	0	0	0	131	4	4	0	0
011600 3054	Buchanan town	81	3	78	0	0	0	62	0	0	0	0



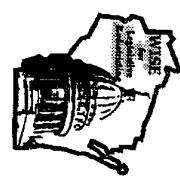
PETE NAME													
011600	3055	Buchanan town	26	0	26	0	0	0	0	0	17	0	0
011600	3056	Buchanan town	32	0	31	0	0	0	1	20	0	0	0
011600	3057	Buchanan town	0	0	0	0	0	0	0	0	0	0	0
011600	3058	Buchanan town	4	0	4	0	0	0	0	2	0	0	0
011600	3059	Buchanan town	0	0	0	0	0	0	0	0	0	0	0
012000	2068	Buchanan town	159	1	158	0	0	0	0	117	0	0	0
012000	2069	Buchanan town	60	0	60	0	0	0	0	34	0	0	0
012000	2030	Buchanan town	142	0	142	0	0	0	0	89	0	0	0
012000	2031	Buchanan town	67	6	61	0	0	0	0	36	0	0	0
012000	2034	Buchanan town	25	0	25	0	0	0	0	18	0	0	0
012000	2036	Buchanan town	74	1	73	0	0	0	0	45	0	0	0
012000	2037	Buchanan town	38	4	34	0	0	0	0	18	0	0	0
012000	2038	Buchanan town	280	0	278	0	0	2	0	152	0	0	0
012000	2039	Buchanan town	183	0	181	0	0	2	0	144	0	0	0
012000	2040	Buchanan town	103	0	102	0	0	1	0	75	0	0	0
012000	2042	Buchanan town	39	0	27	0	0	1	9	22	0	0	2
012000	2043	Buchanan town	21	0	19	0	0	0	2	14	0	0	0
012000	2044	Buchanan town	51	0	51	0	0	0	0	31	0	0	0
Blocks Total:			2,761	34	2,674	7	9	29		1,899	4	4	4

LEVEL: Counties

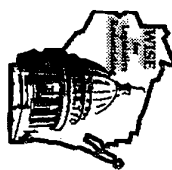


PETE NAME									
Adams County	18,643	268	18,021	66	180	77	14,760	16	6
Dodge County	85,897	2,188	80,563	2,166	448	363	64,634	77	54
Fond du Lac County	97,296	1,987	92,528	1,009	626	951	72,807	82	76
Green Lake County	19,105	393	18,474	46	77	74	14,491	12	20
Manitowoc County	82,887	1,343	78,756	326	560	1,727	61,786	47	91
Marquette County	15,832	421	14,560	523	210	57	12,497	12	34
Sheboygan County	112,646	3,789	102,628	1,336	628	3,819	83,871	128	295
Waushara County	23,154	848	21,939	68	170	94	17,710	19	9
Winnebago County	156,763	3,065	147,160	1,981	1,104	3,112	119,420	110	189
<b>Counties Total:</b>	<b>612,223</b>	<b>14,302</b>	<b>574,629</b>	<b>7,521</b>	<b>4,003</b>	<b>10,274</b>	<b>461,976</b>	<b>503</b>	<b>774</b>

LEVEL: Meds									
<del>Brillion city</del>	<del>2,937</del>	<del>15</del>	<del>2,888</del>	<del>1</del>	<del>26</del>	<del>6</del>	<del>2,164</del>	<del>1</del>	<del>0</del>
<del>Brillion town</del>	<del>1,438</del>	<del>10</del>	<del>1,403</del>	<del>7</del>	<del>11</del>	<del>2</del>	<del>1,012</del>	<del>5</del>	<del>0</del>
<del>Brookstown town</del>	<del>1,404</del>	<del>5</del>	<del>1,398</del>	<del>1</del>	<del>0</del>	<del>0</del>	<del>1,021</del>	<del>0</del>	<del>0</del>
<del>Charlestown town</del>	<del>789</del>	<del>10</del>	<del>765</del>	<del>1</del>	<del>9</del>	<del>3</del>	<del>580</del>	<del>1</del>	<del>0</del>
<del>Chilton city</del>	<del>3,708</del>	<del>32</del>	<del>3,630</del>	<del>17</del>	<del>16</del>	<del>10</del>	<del>2,810</del>	<del>1</del>	<del>1</del>
<del>Chilton town</del>	<del>1,130</del>	<del>7</del>	<del>1,111</del>	<del>0</del>	<del>11</del>	<del>1</del>	<del>766</del>	<del>0</del>	<del>0</del>
<del>Hilbert village</del>	<del>1,089</del>	<del>16</del>	<del>1,062</del>	<del>2</del>	<del>1</del>	<del>8</del>	<del>793</del>	<del>0</del>	<del>0</del>
<del>Kiel city</del>	<del>321</del>	<del>4</del>	<del>316</del>	<del>1</del>	<del>0</del>	<del>0</del>	<del>251</del>	<del>0</del>	<del>0</del>
<del>Menasha city</del>	<del>688</del>	<del>7</del>	<del>659</del>	<del>2</del>	<del>1</del>	<del>19</del>	<del>471</del>	<del>0</del>	<del>0</del>



<u>PETE NAME</u>																		
<del>New Holstein city</del>	3,301	19	3,244	5	16	14	2,553	1	2									
<del>New Holstein town</del>	1,457	6	1,441	1	3	6	1,091	0	0									
<del>Potter village</del>	223	0	217	0	6	0	160	0	0									
<del>Rantoul town</del>	841	1	813	0	20	7	557	0	0									
<del>Sherwood village</del>	1,550	15	1,513	3	2	17	1,127	0	0									
<del>Stockbridge village</del>	649	1	641	4	3	0	495	0	0									
<del>Stockbridge town</del>	1,383	15	1,338	1	14	13	1,028	0	2									
<del>Woodville town</del>	993	1	982	3	6	1	711	0	0									
<del>Ixonia town</del>	2,902	26	2,845	3	14	12	2,164	0	1									
<del>Watertown city</del>	13,535	782	12,461	50	102	94	9,946	20	14									
<del>Watertown town</del>	1,876	25	1,830	5	2	9	1,411	0	4									
<del>Kimberly village</del>	6,146	46	5,962	21	56	57	4,558	1	3									
<b>Mccls Total:</b>	<b>48,360</b>	<b>1,043</b>	<b>46,519</b>	<b>128</b>	<b>319</b>	<b>279</b>	<b>35,669</b>	<b>30</b>	<b>27</b>									
<b>LEVEL: Wards</b>																		
<del>Appleton - C 46</del>	5	0	5	0	0	0	4	0	0									
<del>Appleton - C 47</del>	48	0	48	0	0	0	28	0	0									
<del>Appleton - C 48</del>	0	0	0	0	0	0	0	0	0									
<del>HARRISON - T 1</del>	658	1	652	0	0	5	480	0	0									
<del>HARRISON - T 2</del>	360	6	353	0	1	0	250	0	0									
<del>HARRISON - T 3</del>	919	1	900	12	2	4	610	0	0									



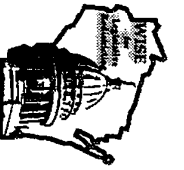
PETE NAME																		
HARRISON - T4	994	4	981	6	2	1	661	0	0									
HARRISON - T5	878	5	865	0	0	8	561	0	0									
HARRISON - T6	709	1	704	3	1	0	516	0	0									
HARRISON - T8	586	2	574	2	2	6	457	0	0									
BUCHANAN - T2	1,005	7	979	0	0	19	637	0	0									
BUCHANAN - T5	953	4	939	1	1	8	610	0	0									
<b>Wards Total:</b>	<b>7,115</b>	<b>31</b>	<b>7,000</b>	<b>24</b>	<b>9</b>	<b>51</b>	<b>4,814</b>	<b>0</b>	<b>0</b>									

Total for District: 6    **670,459**    **15,410**    **630,822**    **7,680**    **4,340**    **10,633**    **504,358**    **537**    **805**

DISTRICT: 7    LEVEL: Blocks    PERSONS    HISPANIC    WHITE    BLACK    AMINDIAN    ASIAN    PERSONS18    OTHER    OTHERMLT

950300 1102 Worden town	27	0	26	0	1	0	23	0	0									
950300 1103 Worden town	26	0	26	0	0	0	18	0	0									
950300 1104 Worden town	36	0	36	0	0	0	25	0	0									
950300 1106 Worden town	31	0	31	0	0	0	16	0	0									
950300 1107 Worden town	0	0	0	0	0	0	0	0	0									
950300 1109 Worden town	24	0	24	0	0	0	12	0	0									
970600 3008 Newbold town	77	0	77	0	0	0	57	0	0									
970600 3014 Newbold town	30	0	30	0	0	0	25	0	0									
970600 3015 Newbold town	20	0	20	0	0	0	16	0	0									






March 9, 2002

PETE NAME																				
970600	3999	Newbold town	0	0	0	0	0	0	0	0	0	0	0	0	0	0	0	0	0	0
971500	1037	Newbold town	32	0	32	0	0	0	0	0	0	24	0	0	0	0	0	0	0	0
Blocks		Total:	303	0	302	0	0	1	0	0	216	0	0	0	0	0	0	0	0	0

LEVEL: Counties

Ashland County	16,866	188	14,622	48	1,885	72	12,582	11	28
Barron County	44,963	430	43,667	92	502	182	33,583	21	50
Bayfield County	15,013	91	13,247	26	1,547	59	11,313	31	8
Burnett County	15,674	120	14,563	70	824	53	12,209	12	23
Chippewa County	55,195	289	53,831	128	293	541	40,593	49	54
Douglas County	43,287	315	41,081	332	1,101	335	33,085	45	63
Iron County	6,861	45	6,714	9	75	13	5,527	2	0
Lincoln County	29,641	243	28,857	141	204	137	22,100	24	27
Marathon County	125,834	979	117,517	483	656	5,860	92,118	77	229
Polk County	41,319	329	40,131	105	526	146	30,484	40	32
Portage County	67,182	967	63,752	294	352	1,601	51,005	57	123
Price County	15,822	116	15,462	24	143	57	12,052	9	4
Rusk County	15,347	116	14,941	93	100	44	11,544	25	12
Sawyer County	16,196	145	13,182	63	2,704	47	12,295	34	19
Taylor County	19,680	127	19,342	22	82	76	14,348	16	14
Washburn County	16,036	143	15,504	38	275	51	12,221	8	13



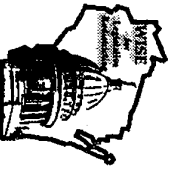
PETE NAME  
Wood County

Counties Total:	75,555	709	72,438	294	712	1,293	56,170	51	49
	620,471	5,352	588,851	2,262	11,981	10,567	463,229	512	748

LEVEL: Mcds

<del>Abbotsford city</del>	1,412	30	1,375	2	4	1	1,079	0	0
<del>Colby city</del>	1,156	37	1,104	3	5	7	863	0	0
<del>Colby town</del>	908	9	880	4	10	5	578	0	0
<del>Curtiss village</del>	198	68	127	0	1	2	128	0	0
<del>Dorchester village</del>	823	19	796	1	6	0	606	1	0
<del>Green Grove town</del>	902	4	888	0	8	2	655	0	0
<del>Hixon town</del>	740	6	729	0	1	2	475	2	0
<del>Hoard town</del>	594	8	577	0	9	0	366	0	0
<del>Longwood town</del>	698	5	690	1	1	1	460	0	0
<del>Mayville town</del>	919	16	896	0	5	0	630	2	0
<del>Owen city</del>	936	4	920	6	4	1	718	1	0
<del>Resburg town</del>	740	1	732	2	3	0	445	2	0
<del>Thorpe city</del>	1,536	9	1,520	2	2	3	1,182	0	0
<del>Thorpe town</del>	730	1	722	1	5	1	495	0	0
<del>Unity village</del>	163	1	162	0	0	0	116	0	0
<del>Withee village</del>	508	2	500	1	2	1	386	2	0
<del>Withee town</del>	885	1	881	0	1	1	556	1	0

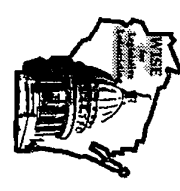





PETE NAME											
Scheple town	352	0	346	0	6	0	288	0	0		
Woodboro town	683	5	675	0	1	2	557	0	0		
<b>Meds Total:</b>	<b>49,688</b>	<b>471</b>	<b>48,384</b>	<b>138</b>	<b>441</b>	<b>183</b>	<b>37,112</b>	<b>38</b>	<b>20</b>		

Total for District: 7    670,462    5,823    637,537    2,400    12,423    10,750    500,557    550    768

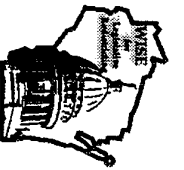
DISTRICT:	8	PERSONS	HISPANIC	WHITE	BLACK	AMINDIAN	ASIAN	PERSONS18	OTHER	OTHERMLT
LEVEL:	Blocks									
<del>020301 5017</del> Harrison town	<del>0</del>	<del>0</del>	<del>0</del>	<del>0</del>	<del>0</del>	<del>0</del>	<del>0</del>	<del>0</del>	<del>0</del>	<del>0</del>
020302 1008 Harrison town	0	0	0	0	0	0	0	0	0	0
020302 1009 Harrison town	0	0	0	0	0	0	0	0	0	0
020302 1010 Harrison town	3	0	0	2	0	1	0	2	0	0
020302 1016 Harrison town	2	0	0	2	0	0	0	2	0	0
020302 1011 Harrison town	0	0	0	0	0	0	0	0	0	0
020302 1012 Newbold town	0	0	0	0	0	0	0	0	0	0
970600 2113 Newbold town	5	0	0	5	0	0	0	4	0	0
970600 2116 Newbold town	7	0	0	7	0	0	0	6	0	0
970600 2117 Newbold town	27	6	0	19	2	0	0	20	0	0
970600 2118 Newbold town	0	0	0	0	0	0	0	0	0	0
970600 2991 Newbold town	0	0	0	0	0	0	0	0	0	0
970600 2993 Newbold town	0	0	0	0	0	0	0	0	0	0



PETE NAME										
970600 3000 Newbold town	159	0	154	0	1	0	118	4	0	0
970600 3001 Newbold town	0	0	0	0	0	0	0	0	0	0
970600 3002 Newbold town	0	0	0	0	0	0	0	0	0	0
970600 3003 Newbold town	1	0	1	0	0	0	1	0	0	0
970600 3004 Newbold town	9	0	9	0	0	0	6	0	0	0
970600 3005 Newbold town	31	0	29	0	2	0	22	0	0	0
970600 3006 Newbold town	49	0	49	0	0	0	38	0	0	0
970600 3007 Newbold town	14	0	14	0	0	0	9	0	0	0
970600 3009 Newbold town	3	0	2	0	1	0	3	0	0	0
970600 3010 Newbold town	9	0	9	0	0	0	8	0	0	0
970600 3011 Newbold town	32	0	29	0	0	2	27	1	0	0
970600 3012 Newbold town	0	0	0	0	0	0	0	0	0	0
970600 3013 Newbold town	0	0	0	0	0	0	0	0	0	0
970600 3023 Newbold town	4	0	4	0	0	0	4	0	0	0
970600 3024 Newbold town	0	0	0	0	0	0	0	0	0	0
970600 3025 Newbold town	60	0	60	0	0	0	48	0	0	0
970600 3026 Newbold town	13	0	13	0	0	0	12	0	0	0
970600 3027 Newbold town	0	0	0	0	0	0	0	0	0	0
970600 3028 Newbold town	16	0	16	0	0	0	13	0	0	0
970600 3029 Newbold town	8	0	8	0	0	0	4	0	0	0
970600 3030 Newbold town	0	0	0	0	0	0	0	0	0	0

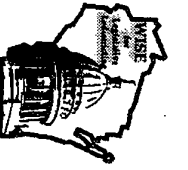


PETE NAME													
970600 3031 Newbold town	27	0	27	0	0	0	0	0	0	0	20	0	0
970600 3032 Newbold town	53	0	53	0	0	0	0	0	0	53	0	0	0
970600 3033 Newbold town	10	0	10	0	0	0	0	0	0	9	0	0	0
970600 3034 Newbold town	0	0	0	0	0	0	0	0	0	0	0	0	0
970600 3035 Newbold town	5	0	5	0	0	0	0	0	0	5	0	0	0
970600 3036 Newbold town	4	0	4	0	0	0	0	0	0	3	0	0	0
970600 3037 Newbold town	0	0	0	0	0	0	0	0	0	0	0	0	0
970600 3994 Newbold town	0	0	0	0	0	0	0	0	0	0	0	0	0
970600 3995 Newbold town	0	0	0	0	0	0	0	0	0	0	0	0	0
970600 3996 Newbold town	0	0	0	0	0	0	0	0	0	0	0	0	0
970600 3997 Newbold town	0	0	0	0	0	0	0	0	0	0	0	0	0
970600 4002 Newbold town	6	0	6	0	0	0	0	0	0	6	0	0	0
970600 4003 Newbold town	122	0	120	1	1	0	0	0	0	82	0	0	0
970600 4004 Newbold town	35	0	35	0	0	0	0	0	0	24	0	0	0
970600 4005 Newbold town	18	0	18	0	0	0	0	0	0	16	0	0	0
970600 4006 Newbold town	7	0	7	0	0	0	0	0	0	7	0	0	0
970600 4007 Newbold town	0	0	0	0	0	0	0	0	0	0	0	0	0
970600 4008 Newbold town	0	0	0	0	0	0	0	0	0	0	0	0	0
970600 4013 Newbold town	0	0	0	0	0	0	0	0	0	0	0	0	0
970600 4025 Newbold town	0	0	0	0	0	0	0	0	0	0	0	0	0
970600 4048 Newbold town	17	0	17	0	0	0	0	0	0	12	0	0	0



March 9, 2002

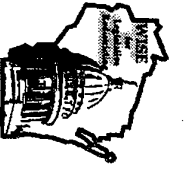
PETE NAME															
970600	4049	Newbold town	16	0	0	16	0	0	0	0	0	16	0	0	0
970600	4050	Newbold town	13	0	0	13	0	0	0	0	0	6	0	0	0
970600	4051	Newbold town	5	0	0	5	0	0	0	0	0	5	0	0	0
970600	4999	Newbold town	0	0	0	0	0	0	0	0	0	0	0	0	0
010601	2011	Buchanan town	12	3	0	9	0	0	0	0	0	6	0	0	0
010601	2023	Buchanan town	7	0	0	7	0	0	0	0	0	5	0	0	0
010601	2024	Buchanan town	12	0	0	12	0	0	0	0	0	6	0	0	0
011600	3013	Buchanan town	0	0	0	0	0	0	0	0	0	0	0	0	0
012000	1025	Buchanan town	0	0	0	0	0	0	0	0	0	0	0	0	0
012000	1026	Buchanan town	0	0	0	0	0	0	0	0	0	0	0	0	0
012000	1027	Buchanan town	6	0	0	6	0	0	0	0	0	4	0	0	0
012000	1029	Buchanan town	4	0	0	4	0	0	0	0	0	4	0	0	0
012000	2000	Buchanan town	66	1	0	65	0	0	0	0	0	37	0	0	0
012000	2002	Buchanan town	43	0	0	43	0	0	0	0	0	27	0	0	0
012000	2003	Buchanan town	122	0	0	121	1	0	0	0	0	72	0	0	0
012000	2004	Buchanan town	123	1	0	122	0	0	0	0	0	72	0	0	0
012000	2005	Buchanan town	30	1	0	29	0	0	0	0	0	18	0	0	0
012000	2006	Buchanan town	78	0	0	76	2	0	0	0	0	51	0	0	0
012000	2007	Buchanan town	85	0	0	78	0	0	0	0	7	51	0	0	0
012000	2027	Buchanan town	101	0	0	101	0	0	0	0	0	55	0	0	0
012000	2028	Buchanan town	184	1	0	183	0	0	0	0	0	118	0	0	0



March 9, 2002

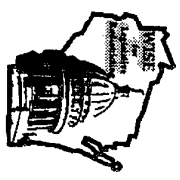
PETE NAME												
012000 2029	Buchanan town	125	0	121	0	0	0	4	70	0	0	0
012000 2032	Buchanan town	45	0	45	0	0	0	0	29	0	0	0
012000 2033	Buchanan town	44	0	44	0	0	0	0	29	0	0	0
012000 2035	Buchanan town	26	0	26	0	0	0	0	20	0	0	0
012000 2041	Buchanan town	52	0	52	0	0	0	0	33	0	0	0
012000 2045	Buchanan town	9	0	9	0	0	0	0	6	0	0	0
012000 2046	Buchanan town	38	0	37	0	1	0	0	24	0	0	0
012100 3001	Buchanan town	4	0	1	0	0	0	3	4	0	0	0
012100 3002	Buchanan town	2	0	2	0	0	0	0	2	0	0	0
012100 3013	Buchanan town	21	0	21	0	0	0	0	17	0	0	0
012100 3034	Buchanan town	0	0	0	0	0	0	0	0	0	0	0
012100 3035	Buchanan town	4	0	4	0	0	0	0	2	0	0	0
012100 3039	Buchanan town	0	0	0	0	0	0	0	0	0	0	0
012100 3040	Buchanan town	15	0	15	0	0	0	0	11	0	0	0
012100 3044	Buchanan town	2	0	2	0	0	0	0	2	0	0	0
012100 3045	Buchanan town	11	0	11	0	0	0	0	7	0	0	0
012100 3046	Buchanan town	0	0	0	0	0	0	0	0	0	0	0
012100 4019	Buchanan town	0	0	0	0	0	0	0	0	0	0	0
012100 4020	Buchanan town	1	0	1	0	0	0	0	1	0	0	0
012100 4032	Buchanan town	0	0	0	0	0	0	0	0	0	0	0
012100 4033	Buchanan town	0	0	0	0	0	0	0	0	0	0	0





March 9, 2002

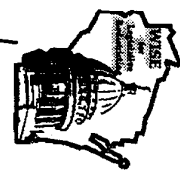
PETER NAME												
012100 4041 Buchanan town	49	0	49	0	0	0	0	0	0	32	0	0
012100 4042 Buchanan town	4	0	4	0	0	0	0	0	0	4	0	0
013300 1072 Buchanan town	21	0	21	0	0	0	0	0	0	13	0	0
013300 1073 Buchanan town	19	0	19	0	0	0	0	0	0	9	0	0
013300 1074 Buchanan town	14	0	14	0	0	0	0	0	0	8	0	0
013300 1075 Buchanan town	2	0	2	0	0	0	0	0	0	2	0	0
013300 1076 Buchanan town	25	0	25	0	0	0	0	0	0	18	0	0
013300 1077 Buchanan town	99	0	96	0	0	0	3	68	0	0	0	0
013300 1078 Buchanan town	0	0	0	0	0	0	0	0	0	0	0	0
013300 1079 Buchanan town	52	0	52	0	0	0	0	34	0	0	0	0
013300 1080 Buchanan town	99	0	95	2	2	0	0	62	0	0	0	0
013300 1081 Buchanan town	15	0	15	0	0	0	0	9	0	0	0	0
013300 1082 Buchanan town	19	1	18	0	0	0	0	14	0	0	0	0
013300 1083 Buchanan town	11	0	11	0	0	0	0	10	0	0	0	0
013300 1084 Buchanan town	8	0	8	0	0	0	0	6	0	0	0	0
013300 1086 Buchanan town	16	0	16	0	0	0	0	15	0	0	0	0
013300 1087 Buchanan town	31	0	31	0	0	0	0	23	0	0	0	0
013300 1088 Buchanan town	6	0	6	0	0	0	0	3	0	0	0	0
013300 1092 Buchanan town	0	0	0	0	0	0	0	0	0	0	0	0
013300 1093 Buchanan town	6	0	6	0	0	0	0	6	0	0	0	0
013300 1094 Buchanan town	7	0	7	0	0	0	0	6	0	0	0	0



PETE NAME												
013300 1095 Buchanan town	20	0	20	0	0	0	0	0	0	12	0	0
013300 1096 Buchanan town	40	0	40	0	0	0	0	0	0	30	0	0
013300 1097 Buchanan town	27	0	27	0	0	0	0	0	0	15	0	0
013300 1098 Buchanan town	21	3	17	0	1	0	0	0	0	15	0	0
013300 1099 Buchanan town	16	0	16	0	0	0	0	0	0	13	0	0
013300 1100 Buchanan town	8	0	8	0	0	0	0	0	0	7	0	0
013300 1101 Buchanan town	0	0	0	0	0	0	0	0	0	0	0	0
013300 1995 Buchanan town	0	0	0	0	0	0	0	0	0	0	0	0
013300 1996 Buchanan town	0	0	0	0	0	0	0	0	0	0	0	0
013300 1998 Buchanan town	0	0	0	0	0	0	0	0	0	0	0	0
<b>Blocks Total:</b>	<b>2,697</b>	<b>17</b>	<b>2,638</b>	<b>8</b>	<b>10</b>	<b>19</b>	<b>1,828</b>	<b>5</b>	<b>0</b>			


LEVEL: Counties

Brown County	226,778	8,698	203,243	3,153	5,742	5,191	167,655	190	479
Door County	27,961	267	27,228	65	266	101	21,789	12	19
Florence County	5,088	23	4,981	20	44	18	3,924	1	0
Forest County	10,024	108	8,570	124	1,173	19	7,488	9	9
Keweenaw County	20,187	153	19,822	39	109	37	14,970	17	7
Marinette County	43,384	325	42,354	118	344	157	33,183	43	26
Menominee County	4,562	122	526	4	3,896	0	2,786	5	8
Oconto County	35,634	240	34,707	73	466	100	26,474	37	7

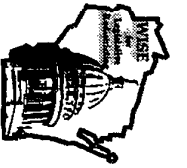


PETE NAME	
Shawano County	40,664
Vilas County	21,033
Waupaca County	51,731
<b>Counties Total:</b>	<b>487,046</b>

LEVEL:	Mcbs
Ainsworth town	571
Evergreen town	468
Langlade town	472
Norwood town	918
Polar town	995
Price town	243
White Lake village	329
Wolf River town	856
Hazelhurst town	1,267
Lake Tomahawk town	1,160
Minoqua town	4,859
Piehl town	93
Stella town	633
Sugar Camp town	1,781
Three Lakes town	2,339




PETE NAME																				
Woodriff town	1,982	21	1,907	11	37	5	1,550	0	0											
Appleton city	58,301	1,425	52,652	698	485	2,765	42,812	58	191											
Bear Creek village	415	45	366	0	4	0	298	0	0											
Black Creek village	1,192	13	1,159	2	16	2	901	0	0											
Black Creek town	1,268	10	1,225	0	11	16	935	0	6											
Bovina town	1,130	27	1,087	3	10	3	822	0	0											
Center town	3,163	21	3,110	4	25	3	2,307	0	0											
Cicero town	1,092	5	1,081	0	4	2	766	0	0											
Combined Locks village	2,422	30	2,363	4	13	11	1,749	1	0											
Dale town	2,288	20	2,234	2	7	23	1,599	2	0											
Deer Creek town	682	49	629	0	3	0	495	1	0											
Ellington town	2,535	14	2,489	5	8	19	1,743	0	0											
Freedtown town	5,241	42	5,147	0	44	4	3,669	1	0											
Grand Chute town	18,392	649	17,104	178	98	304	14,088	12	34											
Greenfield town	6,844	109	6,648	22	30	21	4,621	2	2											
Hortonia town	1,063	6	1,044	0	10	3	773	0	0											
Hortonville village	2,357	15	2,276	7	2	52	1,656	0	5											
Howard village	0	0	0	0	0	0	0	0	0											
Kaukauna city	12,983	103	12,343	55	161	293	9,383	6	12											
Kaukauna town	1,142	6	1,108	2	25	1	787	0	0											
Liberty town	834	24	801	1	7	1	577	0	0											



PETE NAME	10,476	175	10,098	16	81	92	7,426	3	8
Little Chute village	10,476	175	10,098	16	81	92	7,426	3	8
Mairie town	831	20	804	2	5	0	620	0	0
Maple Creek town	687	11	672	1	1	2	486	0	0
New London city	1,467	43	1,397	9	11	6	1,096	1	0
Nichols village	307	4	280	1	21	1	213	0	0
Oneida town	4,001	126	2,299	14	1,545	9	2,671	0	8
Osborn town	1,029	0	1,014	2	11	1	700	0	1
Seymour city	3,335	40	3,169	6	101	7	2,403	4	5
Seymour town	1,216	17	1,160	3	35	1	844	0	0
Shiocton village	954	64	886	0	4	0	687	0	0
Vanderhoek town	1,351	8	1,336	1	5	1	960	0	0
<b>Mcds Total:</b>	<b>167,964</b>	<b>3,260</b>	<b>156,425</b>	<b>1,109</b>	<b>2,990</b>	<b>3,710</b>	<b>122,876</b>	<b>107</b>	<b>287</b>

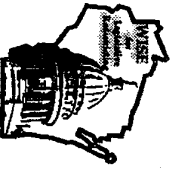
LEVEL: Wards

<del>Appleton - C 12</del>	<del>202</del>	<del>6</del>	<del>177</del>	<del>10</del>	<del>0</del>	<del>9</del>	<del>173</del>	<del>0</del>	<del>0</del>
<del>Appleton - C 15</del>	<del>1,087</del>	<del>14</del>	<del>1,045</del>	<del>2</del>	<del>3</del>	<del>23</del>	<del>676</del>	<del>0</del>	<del>0</del>
<del>Appleton - C 14</del>	<del>1,118</del>	<del>15</del>	<del>1,069</del>	<del>1</del>	<del>2</del>	<del>31</del>	<del>705</del>	<del>0</del>	<del>0</del>
<del>Appleton - C 40</del>	<del>1,964</del>	<del>65</del>	<del>1,705</del>	<del>22</del>	<del>18</del>	<del>144</del>	<del>1,361</del>	<del>0</del>	<del>9</del>
<del>Appleton - C 42</del>	<del>1,941</del>	<del>18</del>	<del>1,851</del>	<del>12</del>	<del>10</del>	<del>38</del>	<del>1,239</del>	<del>6</del>	<del>2</del>
<del>Appleton - C 43</del>	<del>1,906</del>	<del>15</del>	<del>1,725</del>	<del>17</del>	<del>9</del>	<del>117</del>	<del>1,328</del>	<del>4</del>	<del>18</del>
<del>Appleton - C 44</del>	<del>1,939</del>	<del>88</del>	<del>1,657</del>	<del>21</del>	<del>17</del>	<del>154</del>	<del>1,375</del>	<del>1</del>	<del>1</del>



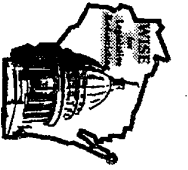
WARD	831	16	781	11	7	13	604	0	3
WARD 1	831	16	781	11	7	13	604	0	3
WARD 2	907	7	897	0	3	0	664	0	0
WARD 3	520	12	506	0	2	0	419	0	0
WARD 4	339	1	332	0	6	0	282	0	0
Wards Total:	12,754	257	11,745	96	77	529	8,826	11	33

Total for District: 8	670,461	14,772	618,401	5,111	20,238	10,249	497,172	502	951
Grand Total:	5,363,675	192,921	4,681,630	313,832	58,989	96,212	3,994,916	7,864	10,233



PETE NAME														
991000 3003	Jefferson town	36	0	0	36	0	0	0	0	0	0	33	0	0
991500 4006	Jefferson town	0	0	0	0	0	0	0	0	0	0	0	0	0
991500 4007	Jefferson town	0	0	0	0	0	0	0	0	0	0	0	0	0
001200 1065	Janesville city	0	0	0	0	0	0	0	0	0	0	0	0	0
001200 1075	Janesville city	0	0	0	0	0	0	0	0	0	0	0	0	0
001200 1076	Janesville city	24	3	21	0	0	0	0	0	0	15	0	0	0
001200 7050	Janesville town	0	0	0	0	0	0	0	0	0	0	0	0	0
001500 1000	Turtle town	0	0	0	0	0	0	0	0	0	0	0	0	0
001900 1032	Turtle town	2	1	1	0	0	0	0	0	0	2	0	0	0
001900 2000	Turtle town	0	0	0	0	0	0	0	0	0	0	0	0	0
001900 2001	Turtle town	16	0	16	0	0	0	0	0	0	13	0	0	0
001900 2003	Turtle town	18	0	18	0	0	0	0	0	0	14	0	0	0
001900 2007	Turtle town	16	0	16	0	0	0	0	0	0	13	0	0	0
002602 1066	Turtle town	0	0	0	0	0	0	0	0	0	0	0	0	0
002602 2002	Turtle town	31	0	31	0	0	0	0	0	0	22	0	0	0
002602 2006	Turtle town	18	0	18	0	0	0	0	0	0	15	0	0	0
002602 2007	Turtle town	0	0	0	0	0	0	0	0	0	0	0	0	0
002602 2010	Turtle town	0	0	0	0	0	0	0	0	0	0	0	0	0
002602 2014	Turtle town	0	0	0	0	0	0	0	0	0	0	0	0	0
002602 2016	Turtle town	36	0	36	0	0	0	0	0	0	27	0	0	0
002602 2025	Turtle town	0	0	0	0	0	0	0	0	0	0	0	0	0

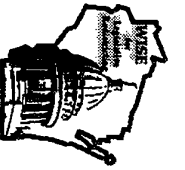
OK



PETE NAME												
002602 2025	Turtle town	0	0	0	0	0	0	0	0	0	0	0
002602 2026	Turtle town	10	0	10	0	0	0	0	0	6	0	0
002602 2031	Turtle town	0	0	0	0	0	0	0	0	0	0	0
002602 2032	Turtle town	0	0	0	0	0	0	0	0	0	0	0
002602 2034	Turtle town	16	0	16	0	0	0	0	0	10	0	0
002602 2048	Turtle town	0	0	0	0	0	0	0	0	0	0	0
002602 2050	Turtle town	2	0	2	0	0	0	0	0	1	0	0
002602 2060	Turtle town	0	0	0	0	0	0	0	0	0	0	0
002602 2063	Turtle town	4	0	4	0	0	0	0	0	4	0	0
002602 2064	Turtle town	3	0	3	0	0	0	0	0	3	0	0
002602 2065	Turtle town	0	0	0	0	0	0	0	0	0	0	0
002602 2068	Turtle town	0	0	0	0	0	0	0	0	0	0	0
002602 2069	Turtle town	2	0	2	0	0	0	0	0	2	0	0
002602 3089	Turtle town	20	1	19	0	0	0	0	0	18	0	0
<b>Blocks Total:</b>		<b>1,147</b>	<b>16</b>	<b>1,124</b>	<b>1</b>	<b>1</b>	<b>4</b>	<b>877</b>	<b>0</b>	<b>1</b>	<b>1</b>	<b>1</b>

LEVEL: Counties												
Columbia County	52,468	827	50,476	487	325	231	39,247	80	20			
Dane County	426,526	14,387	372,597	18,988	2,277	15,930	330,271	923	1,242			
Green County	33,647	327	32,858	138	150	136	24,739	25	12			
<b>Counties Total:</b>	<b>512,641</b>	<b>15,541</b>	<b>455,931</b>	<b>19,613</b>	<b>2,752</b>	<b>16,297</b>	<b>394,257</b>	<b>1,028</b>	<b>1,274</b>			

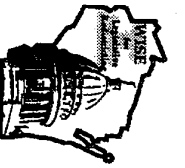




PETE NAME

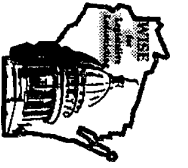
LEVEL: Meds

<del>Cambridge village</del>	87	0	87	0	0	0	62	0	0
<del>Cold Spring town</del>	766	20	731	2	2	9	574	2	0
<del>Fort Atkinson city</del>	11,621	508	10,904	46	51	83	8,805	16	8
<del>Hebron town</del>	1,135	27	1,094	3	10	1	809	0	0
<del>Jefferson city</del>	7,338	498	6,686	45	65	39	5,668	2	1
<del>Koshkong town</del>	3,395	60	3,299	4	18	9	2,535	0	5
<del>Lake Mills city</del>	4,843	113	4,647	12	10	59	3,528	2	0
<del>Lake Mills town</del>	1,936	53	1,851	1	12	13	1,430	5	0
<del>Milford town</del>	1,055	10	1,033	1	6	5	786	0	0
<del>Oakland town</del>	3,135	41	3,055	6	21	9	2,340	1	1
<del>Summer town</del>	904	3	892	0	5	4	724	0	0
<del>Waterloo city</del>	3,259	240	2,969	17	13	17	2,370	1	1
<del>Waterloo town</del>	832	26	794	4	1	7	614	0	0
<del>Whiteaker city</del>	865	206	609	24	5	18	623	1	2
<del>Avon town</del>	586	10	568	1	5	1	417	1	0
<del>Belox city</del>	35,781	3,257	25,738	5,801	228	490	25,885	117	122
<del>Beloit town</del>	7,038	182	6,247	484	39	67	5,397	8	11
<del>Center town</del>	1,005	3	992	1	0	3	755	5	0
<del>Edgerdn city</del>	4,915	188	4,623	17	47	27	3,600	6	7
<del>Evansville city</del>	4,039	72	3,905	21	23	13	2,864	1	0



March 9, 2002

<u>PETE NAME</u>																				
<del>Footville village</del>	788	1	775	4	7	0	591	1	0											
<del>Fulton town</del>	3,134	21	3,086	5	13	9	2,386	0	0											
<del>Magnolia town</del>	854	16	819	6	7	5	589	0	1											
<del>Newark town</del>	1,571	16	1,540	5	7	2	1,180	0	0											
<del>Orfordville village</del>	1,272	29	1,226	10	5	0	878	1	1											
<del>Plymouth town</del>	1,270	7	1,241	2	15	2	939	3	0											
<del>Porter town</del>	925	17	904	2	1	0	687	1	0											
<del>Rock town</del>	3,338	70	3,155	58	22	16	2,524	7	4											
<del>Spring Valley town</del>	813	7	799	0	2	4	583	1	0											
<del>Union town</del>	1,860	10	1,808	7	10	17	1,352	7	1											
<del>Baraboo city</del>	10,711	168	10,300	70	94	64	8,045	4	10											
<del>Baraboo town</del>	1,828	29	1,761	6	17	10	1,332	4	0											
<del>Delton town</del>	2,023	22	1,887	9	95	1	1,477	2	2											
<del>Fairfield town</del>	1,023	14	989	6	6	7	762	0	1											
<del>Greenfield town</del>	911	6	890	9	2	0	682	1	3											
<del>Lake Delton village</del>	1,983	33	1,871	6	55	11	1,649	6	1											
<del>Merrinac village</del>	416	6	402	4	3	1	313	0	0											
<del>Merrinac town</del>	868	1	866	0	0	1	713	0	0											
<del>Prairie du Sac village</del>	3,239	66	3,131	12	13	14	2,342	3	0											
<del>Sauk City village</del>	3,109	117	2,951	12	16	7	2,358	4	1											
<del>Stumptown</del>	1,021	153	857	4	3	2	748	0	0											



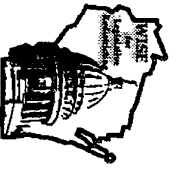
PETE NAME																		
<del>West Baraboo Village</del>	1,248	20	1,186	7	27	6	883	1	0									
<del>Wisconsin Dells city</del>	106	4	95	3	4	0	84	0	0									
<del>Whitewater city</del>	12,572	667	11,323	298	50	187	11,157	22	23									
<b>McDs Total:</b>	<b>151,418</b>	<b>7,017</b>	<b>134,586</b>	<b>7,035</b>	<b>1,035</b>	<b>1,240</b>	<b>114,040</b>	<b>236</b>	<b>206</b>									

LEVEL: Wards																		
<del>AZTALAN - T2</del>	554	10	537	0	3	4	396	0	0									
<del>JEFFERSON - T3</del>	489	7	477	0	1	1	400	0	3									
<del>JEFFERSON - T4</del>	661	3	651	1	1	3	514	0	0									
<del>JANESVILLE - T1</del>	206	1	205	0	0	0	157	0	0									
<del>JANESVILLE - T2</del>	630	5	618	0	3	3	491	0	0									
<del>JANESVILLE - T3</del>	881	13	861	1	0	6	635	0	0									
<del>JANESVILLE - T4</del>	1,093	18	1,052	0	6	16	801	0	0									
<del>JANESVILLE - T5</del>	205	1	195	0	3	6	157	0	0									
<del>TURTLE - T1</del>	532	12	498	16	2	1	421	2	1									
<b>Wards Total:</b>	<b>5,251</b>	<b>70</b>	<b>5,094</b>	<b>18</b>	<b>19</b>	<b>40</b>	<b>3,972</b>	<b>2</b>	<b>4</b>									

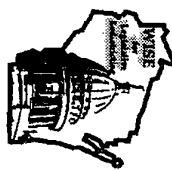
Total for District: 2      670,457      22,644      596,735      26,667      3,807      17,581      513,146      1,266      1,485

DISTRICT: 3      PERSONS      HISPANIC      WHITE      BLACK      AMINDIAN      ASIAN      PERSONS18      OTHER      OTHERMLT

LEVEL: Blocks



PETE NAME													
950300 1079	Worden town	7	0	7	0	0	0	0	0	0	4	0	0
950300 1080	Worden town	8	0	8	0	0	0	0	0	0	4	0	0
950300 1081	Worden town	8	0	8	0	0	0	0	0	0	4	0	0
950300 1082	Worden town	31	0	31	0	0	0	0	0	0	22	0	0
950300 1089	Worden town	2	0	2	0	0	0	0	0	0	2	0	0
950300 1090	Worden town	9	0	6	3	0	0	0	0	0	6	0	0
950300 1091	Worden town	7	0	7	0	0	0	0	0	0	7	0	0
950300 1092	Worden town	1	0	1	0	0	0	0	0	0	1	0	0
950300 1093	Worden town	0	0	0	0	0	0	0	0	0	0	0	0
950300 1094	Worden town	19	0	19	0	0	0	0	0	0	15	0	0
950300 1095	Worden town	12	0	12	0	0	0	0	0	0	7	0	0
950300 1096	Worden town	41	0	41	0	0	0	0	0	0	26	0	0
950300 1097	Worden town	3	0	3	0	0	0	0	0	0	3	0	0
950300 1098	Worden town	21	0	21	0	0	0	0	0	0	9	0	0
950300 1099	Worden town	2	0	2	0	0	0	0	0	0	2	0	0
950300 1100	Worden town	20	0	20	0	0	0	0	0	0	12	0	0
950300 1101	Worden town	0	0	0	0	0	0	0	0	0	0	0	0
950300 1108	Worden town	16	0	16	0	0	0	0	0	0	9	0	0
950300 1110	Worden town	0	0	0	0	0	0	0	0	0	0	0	0
950300 1111	Worden town	5	0	5	0	0	0	0	0	0	2	0	0
950300 1112	Worden town	4	0	4	0	0	0	0	0	0	1	0	0



PETE NAME													
950300 11/3	Worden town	7	0	7	0	0	0	0	0	0	2	0	0
950300 11/4	Worden town	17	0	17	0	0	0	0	0	12	0	0	0
950300 11/5	Worden town	2	0	2	0	0	0	0	0	2	0	0	0
950300 11/6	Worden town	4	0	4	0	0	0	0	0	2	0	0	0
950300 11/7	Worden town	0	0	0	0	0	0	0	0	0	0	0	0
950300 11/8	Worden town	0	0	0	0	0	0	0	0	0	0	0	0
950400 20/7	Worden town	14	0	14	0	0	0	0	0	11	0	0	0
950400 20/8	Worden town	15	0	15	0	0	0	0	0	11	0	0	0
950400 20/9	Worden town	22	5	17	0	0	0	0	0	12	0	0	0
950400 20/10	Worden town	12	0	12	0	0	0	0	0	7	0	0	0
950400 20/11	Worden town	0	0	0	0	0	0	0	0	0	0	0	0
950400 20/12	Worden town	0	0	0	0	0	0	0	0	0	0	0	0
950400 20/13	Worden town	23	0	23	0	0	0	0	0	14	0	0	0
950400 20/14	Worden town	27	0	27	0	0	0	0	0	21	0	0	0
950400 20/15	Worden town	24	0	24	0	0	0	0	0	14	0	0	0
950400 20/16	Worden town	11	0	11	0	0	0	0	0	6	0	0	0
950400 20/17	Worden town	6	0	6	0	0	0	0	0	4	0	0	0
950400 20/18	Worden town	4	0	4	0	0	0	0	0	2	0	0	0
950400 20/19	Worden town	27	0	27	0	0	0	0	0	14	0	0	0
950400 20/20	Worden town	20	0	20	0	0	0	0	0	13	0	0	0
950400 20/21	Worden town	12	0	12	0	0	0	0	0	9	0	0	0

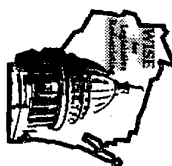
*OK*



PETE NAME												
950400 2022	Worden town	0	0	0	0	0	0	0	0	0	0	0
950400 2023	Worden town	19	0	19	0	0	0	0	0	12	0	0
950400 2024	Worden town	22	0	22	0	0	0	0	0	12	0	0
950400 2027	Worden town	0	0	0	0	0	0	0	0	0	0	0
950400 2028	Worden town	0	0	0	0	0	0	0	0	0	0	0
950400 2029	Worden town	9	0	9	0	0	0	0	0	5	0	0
950400 2030	Worden town	0	0	0	0	0	0	0	0	0	0	0
<b>Blocks Total:</b>		<b>513</b>	<b>5</b>	<b>505</b>	<b>3</b>	<b>0</b>	<b>0</b>	<b>0</b>	<b>0</b>	<b>321</b>	<b>0</b>	<b>0</b>

LEVEL: Counties

Buffalo County	13,804	85	13,555	24	67	56	10,343	8	6
Crawford County	17,243	129	16,693	249	75	58	12,731	15	19
Dunn County	39,858	335	38,122	175	202	916	30,553	42	51
Eau Claire County	93,142	879	87,936	654	782	2,517	71,322	103	213
Grant County	49,597	280	48,542	294	134	281	37,829	30	26
Iowa County	22,780	75	22,428	60	79	104	16,609	25	6
Jackson County	19,100	357	16,990	435	1,239	42	14,497	16	9
Juneau County	24,316	347	23,318	104	389	116	18,134	23	14
La Crosse County	107,120	990	100,332	1,227	637	3,557	81,859	110	236
Lafayette County	16,137	92	15,921	30	40	45	11,748	1	2
Monroe County	40,899	740	39,135	223	488	250	29,401	22	24




<u>PETE NAME</u>																		
Pepin County	7,213	25	7,122	10	36	16	5,304	0	1									
Pierce County	36,804	301	35,896	134	197	207	27,807	31	26									
Richland County	17,924	167	17,546	51	76	55	13,412	16	8									
St. Croix County	63,155	483	61,525	264	290	471	45,538	53	50									
Trempealeau County	27,010	240	26,546	48	99	51	20,166	17	6									
Vernon County	28,056	186	27,617	34	96	69	20,360	36	16									
<b>Counties Total:</b>	<b>624,158</b>	<b>5,711</b>	<b>599,224</b>	<b>4,016</b>	<b>4,926</b>	<b>8,811</b>	<b>467,613</b>	<b>548</b>	<b>713</b>									

**LEVEL: Mcds**


Beaver town	854	3	845	0	0	5	506	1	0
Butler town	88	0	88	0	0	0	70	0	0
Dewhurst town	321	6	283	0	31	1	272	0	0
Eaton town	665	2	655	5	2	1	408	0	0
Foster town	95	4	90	0	1	0	87	0	0
Fremont town	1,190	17	1,155	2	4	11	793	0	1
Grant town	920	16	903	0	1	0	631	0	0
Granton village	406	1	397	3	3	2	282	0	0
Greenwood city	1,079	12	1,062	1	2	1	824	1	0
Hendren town	513	8	503	0	0	0	368	0	0
Hewitt town	314	1	313	0	0	0	244	0	0
Levis town	504	4	472	0	28	0	362	0	0







PETE NAME																		
Honey Creek town	736	14	716	0	4	0	538	0	1									
Ironton village	250	4	240	6	0	0	170	0	0									
Ironton town	650	4	644	1	1	0	436	0	0									
La Valle village	326	7	318	0	1	0	248	0	0									
La Valle town	1,203	11	1,184	0	6	1	898	1	0									
Lime Ridge village	169	1	168	0	0	0	129	0	0									
Loganville village	276	1	275	0	0	0	208	0	0									
North Freedom village	649	7	631	3	5	3	450	0	0									
Plain village	792	7	777	2	6	0	584	0	0									
Prairie du Sac town	1,130	2	1,104	6	4	12	830	1	1									
Reedsburg city	7,838	124	7,578	27	83	19	5,744	1	4									
Reedsburg town	1,228	5	1,217	0	4	2	945	0	0									
Rock Springs village	425	5	417	1	2	0	314	0	0									
Spring Green village	1,444	2	1,432	3	4	2	1,076	0	0									
Spring Green town	1,585	17	1,552	4	9	3	1,156	0	0									
Troy town	773	5	764	0	4	0	555	0	0									
Washington town	904	17	882	2	2	0	597	0	1									
Westfield town	611	18	592	0	1	0	423	0	0									
Winfield town	749	4	741	0	1	3	551	0	0									
Woodland town	783	18	759	4	1	0	498	0	1									
<b>Mclds Total:</b>	<b>45,791</b>	<b>477</b>	<b>44,624</b>	<b>93</b>	<b>400</b>	<b>154</b>	<b>32,832</b>	<b>16</b>	<b>14</b>									



PETE NAME

Total for District: 3    670,462    6,193    644,353    4,112    5,326    8,965    500,766    564    727

DISTRICT: 4    PERSONS    HISPANIC    WHITE    BLACK    AMINDIAN    ASIAN    PERSONS18    OTHER    OTHERMLT

LEVEL: Blocks

170200 2018 South Milwaukee	45	0	42	0	3	0	34	0	0
170200 2019 South Milwaukee	43	0	43	0	0	0	37	0	0
170200 2020 South Milwaukee	42	4	38	0	0	0	33	0	0
170200 2021 South Milwaukee	56	0	54	2	0	0	43	0	0
170200 2022 South Milwaukee	48	0	46	2	0	0	35	0	0
170200 2025 South Milwaukee	62	1	61	0	0	0	44	0	0
170300 3002 South Milwaukee	93	0	91	0	2	0	65	0	0
170300 4007 South Milwaukee	60	0	59	0	1	0	53	0	0
170300 4010 South Milwaukee	55	3	52	0	0	0	46	0	0
170300 4013 South Milwaukee	58	0	58	0	0	0	48	0	0
170300 4014 South Milwaukee	66	0	65	0	0	0	46	0	0
<b>Blocks Total:</b>	<b>628</b>	<b>8</b>	<b>609</b>	<b>4</b>	<b>6</b>	<b>0</b>	<b>484</b>	<b>0</b>	<b>0</b>

LEVEL: Mcds

Brown Deer village	12,170	260	9,822	1,608	53	335	9,782	37	49
Cudahy city	18,429	872	16,814	214	224	187	14,187	88	23