



State of Wisconsin
2001 - 2002 LEGISLATURE

LRBs0361/ED 1
PC:cjs:pg
↑
Stays

TUE AM wanted for
the floor

~~PRELIMINARY DRAFT - NOT READY FOR INTRODUCTION~~
SENATE SUBSTITUTE AMENDMENT,

TO 2001 ASSEMBLY BILL 711

LPS: please check to make sure that bill title remains the same after you have run redraft maker.

attachment
inserts

Regum cut

no changes except:
Slash #
P.5
P.8
P.9

1 AN ACT to repeal 3.003 and 3.01 to 3.09; to renumber and amend 3.002 (1);
2 to amend 3.001; and to create subchapter I (title) of chapter 3 [precedes
3 3.001], 3.002 (1m), 3.004, subchapter II (title) of chapter 3 [precedes 3.11], 3.11
4 to 3.18 and 13.92 (1) (b) 3. d. of the statutes; relating to: congressional
5 redistricting.

The people of the state of Wisconsin, represented in senate and assembly, do enact as follows:

6 SECTION 1. Subchapter I (title) of chapter 3 [precedes 3.001] of the statutes is
7 created to read:

8 CHAPTER 3
9 SUBCHAPTER I
10 GENERAL PROVISIONS

1 SUBCHAPTER II

2 CONGRESSIONAL DISTRICTS

3 SECTION 9. 3.11 to 3.18 of the statutes are created to read:

4 **3.11 First congressional district.** All of the following territory constitutes
5 the first congressional district:

6 (1) WHOLE COUNTIES. Kenosha County and Racine County.

7 (2) MILWAUKEE COUNTY. That part of Milwaukee County consisting of all of the
8 following:

9 (a) The villages of Greendale and Hales Corners.

10 (b) The cities of Franklin and Oak Creek.

11 (c) That part of the city of Greenfield comprising wards 1, 2, 3, 4, 18, 19, 20, and
12 21.13 (d) That part of the city of South Milwaukee comprising wards 3, 4, 5, 6, 7, 8,
14 9, 10, 11, and 12 and that part of the city of South Milwaukee comprising U.S. census
15 tract 170200, block 2017; and tract 170300, blocks 3003, 3004, 4001, 4002, 4003,
16 4004, 4008, and 4009.

17 (3) ROCK COUNTY. That part of Rock County consisting of all of the following:

18 (a) The towns of Bradford, Clinton, Harmony, Johnstown, La Prairie, Lima,
19 and Milton.

20 (b) That part of the town of Janesville comprising ward 6.

21 (c) That part of the town of Turtle comprising ward 2 and that part of the town
22 of Turtle comprising U.S. census tract 2602, blocks 1022, 1023, 1024, 2000, 2001,
23 2003, 2004, 2005, 2008, 2009, 2028, 2051, 2052, 2053, 2054, 2055, 2056, 2057, and
24 2058.

25 (d) The village of Clinton.

1 (e) The city of Milton.

2 (f) That part of the city of Janesville comprising wards 1, 2, 3, 4, 5, 6, 7, 8, 9, 10,
3 11, 12, 13, 14, 15, 16, 17, 19, 20, 21, 22, 23, 24, and 25 and that part of the city of
4 Janesville comprising U.S. census tract 400, blocks 3002, 3009, 3010, 3011, 3012, and
5 3013; and tract 1200, blocks 1054, 1055, 1056, 1057, 1058, 1067, 1071, 1072, 1073,
6 1074, 3000, 3001, 3002, 3003, 3004, 3005, 3006, 3007, 3008, 3009, 3010, 3011, 3012,
7 3013, 3014, 3015, 3016, 3017, 3018, 3019, 3020, 3022, 3023, 3024, and 3025.

8 (4) WALWORTH COUNTY. That part of Walworth County consisting of all of the
9 following:

10 (a) The towns of Bloomfield, Darien, Delavan, East Troy, Geneva, Lafayette, La
11 Grange, Linn, Lyons, Richmond, Sharon, Spring Prairie, Sugar Creek, Troy,
12 Walworth, and Whitewater.

13 (b) The villages of Darien, East Troy, Fontana-on-Geneva Lake, Sharon,
14 Walworth, and Williams Bay.

15 (c) That part of the village of Genoa City located in the county.

16 (d) That part of the village of Mukwonago located in the county.

17 (e) The cities of Delavan, Elkhorn, and Lake Geneva.

18 (f) That part of the city of Burlington located in the county.

19 (5) WAUKESHA COUNTY. That part of Waukesha County consisting of all of the
20 following:

21 (a) The towns of Eagle, Mukwonago, and Vernon.

22 (b) That part of the town of Ottawa comprising U.S. census tract 203803, blocks
23 1031 and 1032.

24 (c) The villages of Big Bend, Eagle, and North Prairie.

25 (d) That part of the village of Mukwonago located in the county.

1 (e) The city of Muskego.

2 (f) That part of the city of New Berlin comprising wards 11, 12, 13, 14, 15, 16,
3 23, 24, 25, and 26 and that part of the city of New Berlin comprising U.S. census tract
4 201401, blocks 5026, 5027, 6006, 6007, 6008, 6009, 6010, 6013, 6014, and 6015; tract
5 201505, blocks 2000, 2001, 2002, 2003, 2004, and 2029; and tract 201506, blocks 1002
6 and 2003.

7 **3.12 Second congressional district.** All of the following territory
8 constitutes the 2nd congressional district:

9 (1) WHOLE COUNTIES. Columbia County, Dane County, and Green County.

10 (2) JEFFERSON COUNTY. That part of Jefferson County consisting of all of the
11 following:

12 (a) The towns of Cold Spring, Hebron, Koshkonong, Lake Mills, Milford,
13 Oakland, Sumner, and Waterloo.

14 (b) That part of the town of Aztalan comprising ward 2 and that part of the town
15 of Aztalan comprising U.S. census tract 990500, blocks 2008, 3002, 3003, and 3004;
16 tract 990700, blocks 1047, 1050, 1051, 1052, 1053, 1054, 1055, 1056, 1998, 1999,
17 2001, 2002, 2003, 2004, 2005, 2006, 2007, 2008, 2009, 2010, 2011, 2012, 2014, 2015,
18 2016, 2017, 2018, 2019, 2020, 2021, 2022, 2023, 2024, 2025, 2026, 2027, 2041, 2042,
19 2043, 2997, 2998, and 2999; and tract 991000, blocks 1000, 1001, 1002, 1003, 1004,
20 1005, 1006, 1009, 1010, 1011, 1012, 1999, 2000, 2001, 2003, and 3001.

21 (c) That part of the town of Jefferson comprising wards 3 and 4 and that part
22 of the town of Jefferson comprising U.S. census tract 991000, block 3003; and tract
23 991500, blocks 4006 and 4007.

24 (d) That part of the village of Cambridge located in the county.

25 (e) The cities of Fort Atkinson, Jefferson, Lake Mills, and Waterloo.

INS B

1 (f) That part of the city of Whitewater located in the county.

2 (3) ROCK COUNTY. That part of Rock County consisting of all of the following:

3 (a) The towns of Avon, Beloit, Center, Fulton, Magnolia, Newark, Plymouth,
4 Porter, Rock, Spring Valley, and Union.

5 (b) That part of the town of Janesville comprising wards 1, 2, 3, 4, and 5.

6 (c) That part of the town of Turtle comprising ward 1 and that part of the town
7 of Turtle comprising U.S. census tract 1500, block 1000; tract 1900, blocks 1032,
8 2000, 2001, 2003, and 2007; and tract 2602, blocks 1066, 2002, 2006, 2007, 2010,
9 2014, 2016, 2023, 2025, 2026, 2031, 2032, 2034, 2048, 2050, 2060, 2063, 2064, 2065,
10 2068, 2069, and 3039.

11 (d) The villages of Footville and Orfordville.

12 (e) The cities of Beloit and Evansville.

13 (f) That part of the city of Janesville comprising U.S. census tract 1200, blocks
14 1065, 1075, 1076, and 7050.

15 (g) That part of the city of Edgerton located in the county.

16 (4) SAUK COUNTY. That part of Sauk County consisting of all of the following:

17 (a) The towns of Baraboo, Delton, Fairfield, Greenfield, Merrimac, and
18 Sumpter.

19 (b) The villages of Lake Delton, Merrimac, Prairie du Sac, Sauk City, and West
20 Baraboo.

21 (c) The city of Baraboo.

22 (d) That part of the city of Wisconsin Dells located in the county.

23 (5) WALWORTH COUNTY. That part of Walworth County consisting of that part
24 of the city of Whitewater located in the county.

1 **3.13 Third congressional district.** All of the following territory constitutes
2 the 3rd congressional district:

3 **(1) WHOLE COUNTIES.** Buffalo County, Crawford County, Dunn County, Eau
4 Claire County, Grant County, Iowa County, Jackson County, Juneau County, La
5 Crosse County, Lafayette County, Monroe County, Pepin County, Pierce County,
6 Richland County, St. Croix County, Trempealeau County, and Vernon County.

7 **(2) CLARK COUNTY.** That part of Clark County consisting of all of the following:

8 (a) The towns of Beaver, Butler, Dewhurst, Eaton, Foster, Fremont, Grant,
9 Hendren, Hewett, Levis, Loyal, Lynn, Mead, Mentor, Pine Valley, Seif, Sherman,
10 Sherwood, Unity, Warner, Washburn, Weston, and York.

11 (b) That part of the town of Worden comprising U.S. census tract 950300, blocks
12 1079, 1080, 1081, 1082, 1089, 1090, 1091, 1092, 1093, 1094, 1095, 1096, 1097, 1098,
13 1099, 1100, 1101, 1108, 1110, 1111, 1112, 1113, 1114, 1115, 1116, 1117, and 1118; and
14 tract 950400, blocks 2007, 2008, 2009, 2010, 2011, 2012, 2013, 2014, 2015, 2016,
15 2017, 2018, 2019, 2020, 2021, 2022, 2023, 2024, 2027, 2028, 2029, and 2030.

16 (c) The village of Granton.

17 (d) The cities of Greenwood, Loyal, and Neillsville.

18 **(3) SAUK COUNTY.** That part of Sauk County consisting of all of the following:

19 (a) The towns of Bear Creek, Dellona, Excelsior, Franklin, Freedom, Honey
20 Creek, Ironton, La Valle, Prairie du Sac, Reedsburg, Spring Green, Troy,
21 Washington, Westfield, Winfield, and Woodland.

22 (b) The villages of Ironton, La Valle, Lime Ridge, Loganville, North Freedom,
23 Plain, Rock Springs, and Spring Green.

24 (c) That part of the village of Cazenovia located in the county.

25 (d) The city of Reedsburg.

1 **3.14 Fourth congressional district.** All of the following territory in
2 Milwaukee County constitutes the 4th congressional district:

3 (1) The villages of Brown Deer and Shorewood.

4 (2) The cities of Cudahy, Glendale, and St. Francis.

5 (3) That part of the city of South Milwaukee comprising wards 1, 2, 13, 15, and
6 16 and that part of the city of South Milwaukee comprising U.S. census tract 170200,
7 blocks 2018, 2019, 2020, 2021, 2022, and 2025; and tract 170300, blocks 3002, 4007,
8 4010, 4013, and 4014.

9 (4) That part of the city of Milwaukee located in the county.

10 **3.15 Fifth congressional district.** All of the following territory constitutes
11 the 5th congressional district:

12 (1) WHOLE COUNTIES. Ozaukee County and Washington County.

13 (2) JEFFERSON COUNTY. That part of Jefferson County consisting of all of the
14 following:

15 (a) The towns of Farmington, Palmyra, and Sullivan.

16 (b) That part of the town of Aztalan comprising U.S. census tract 991701, block
17 1031.

18 (c) That part of the town of Concord comprising wards 1 and 2 and that part
19 of the town of Concord comprising U.S. census tract 990800, blocks 1016, 1017, 1018,
20 1019, 1020, 1021, 1033, 1034, 1035, 1036, and 1037.

21 (d) That part of the town of Jefferson comprising U.S. census tract 990700,
22 blocks 3047, 3048, 3049, 3050, and 3051; tract 990800, blocks 3042 and 3043; tract
23 990900, blocks 2008, 2009, 2010, 2011, 2012, 2013, 2014, 2028, 2029, 2030, 3001,
24 3002, 3003, 3004, 3005, 3006, 3010, 3011, 3012, 3013, 3014, 3015, 3016, 3017, 3018,
25 3019, 3020, 3021, 3022, 3025, 3026, 3028, 3029, 3030, 3031, 3032, 3033, 3034, 3049,

INSA

1 3050, 3051, 3052, and 3053; tract 991000, block 3004; and tract 991100, blocks 1000
2 and 1044.

3 (e) The villages of Johnson Creek, Palmyra, and Sullivan.

4 (3) MILWAUKEE COUNTY. That part of Milwaukee County consisting of all of the
5 following:

6 (a) The villages of Fox Point, River Hills, West Milwaukee, and Whitefish Bay.

7 (b) That part of the village of Bayside located in the county.

8 (c) The cities of Wauwatosa and West Allis.

9 (d) That part of the city of Greenfield comprising wards 5, 6, 7, 8, 9, 10, 11, 12,
10 13, 14, 15, 16, and 17.

11 (4) WAUKESHA COUNTY. That part of Waukesha County consisting of all of the
12 following:

13 (a) The towns of Brookfield, Delafield, Genesee, Lisbon, Merton, Oconomowoc,
14 Summit, and Waukesha.

15 (b) That part of the town of Ottawa comprising wards 1, 2, 4, and 5 and that
16 part of the town of Ottawa comprising U.S. census tract 203803, blocks 1015, 1016,
17 1017, 1018, 1021, 1023, 1024, 1034, and 1037; and tract 204001, blocks 1028, 1031,
18 1039, 1040, 2012, 2013, 2014, 2015, 2016, 2017, 2018, 2020, 2021, 2022, and 2023.

19 (c) The villages of Butler, Chenequa, Dousman, Elm Grove, Hartland, Lac La
20 Belle, Lannon, Menomonee Falls, Merton, Nashotah, Oconomowoc Lake, Pewaukee,
21 Sussex, and Wales.

22 (d) The cities of Brookfield, Delafield, Oconomowoc, Pewaukee, and Waukesha.

23 (e) That part of the city of New Berlin comprising wards 1, 2, 3, 4, 5, 7, 8, 10,
24 17, 18, 20, 21, and 22 and that part of the city of New Berlin comprising U.S. census
25 tract 201401, blocks 1001, 1002, 1003, 1004, 1005, 1006, 1007, 1008, 1009, 1010,

1 1011, 1012, 1013, 1014, 1015, 1016, 1017, 1018, 1019, 1020, 1021, 1022, 1023, 1024,
2 1025, 1026, 5008, 5009, 5010, 5011, 5023, 5024, 5025, 5028, 6000, 6001, 6002, 6003,
3 6004, 6005, 6011, and 6012; and tract 201506, blocks 2000, 2001, 2002, 2004, 2005,
4 2006, 2007, 2008, 2009, 2010, 2011, 2012, 2013, 2014, 2015, and 2016.

5 (f) That part of the city of Milwaukee located in the county.

6 **3.16 Sixth congressional district.** All of the following territory constitutes
7 the 6th congressional district:

8 (1) **WHOLE COUNTIES.** Adams County, Dodge County, Fond du Lac County,
9 Green Lake County, Manitowoc County, Marquette County, Sheboygan County,
10 Waushara County, and Winnebago County.

11 (2) **CALUMET COUNTY.** That part of Calumet County consisting of all of the
12 following:

13 (a) The towns of Brillion, Brothertown, Charlestown, Chilton, New Holstein,
14 Rantoul, Stockbridge, and Woodville.

15 (b) That part of the town of Harrison comprising wards 1, 2, 3, 4, 5, 6, and 8 and
16 that part of the town of Harrison comprising U.S. census tract 20302, blocks 1000,
17 1004, 1005, 1012, 1013, 1014, 1017, 1019, 1020, 1021, 1023, 1080, 1081, 1082, 1108,
18 1109, 1110, 1111, 1112, 4075, 4077, and 4078.

19 (c) The villages of Hilbert, Potter, Sherwood, and Stockbridge.

20 (d) The cities of Brillion, Chilton, and New Holstein.

21 (e) That part of the city of Appleton comprising wards 46, 47, and 48.

22 (f) That part of the city of Kiel located in the county.

23 (g) That part of the city of Menasha located in the county.

24 (3) **JEFFERSON COUNTY.** That part of Jefferson County consisting of all of the
25 following:

1 (a) The towns of Ixonia and Watertown.

2 (b) That part of the town of Concord comprising U.S. census tract 990800,
3 blocks 1000, 1001, 1002, 1003, 1004, 1005, 1006, 1007, 1008, 1009, 1010, 1011, 1012,
4 1013, 1014, 1015, 1022, 1023, 1024, 1025, 1026, 1027, 1038, 1997, 1998, and 1999.

5 (c) That part of the city of Watertown located in the county.

6 (4) OUTAGAMIE COUNTY. That part of Outagamie County consisting of all of the
7 following:

8 (a) That part of the town of Buchanan comprising wards 2 and 5 and that part
9 of the town of Buchanan comprising U.S. census tract 11600, blocks 3005, 3007, 3028,
10 3030, 3031, 3032, 3033, 3035, 3036, 3037, 3038, 3054, 3055, 3056, 3057, 3058, and
11 3059; and tract 12000, blocks 2008, 2009, 2030, 2031, 2034, 2036, 2037, 2038, 2039,
12 2040, 2042, 2043, and 2044.

13 (b) The village of Kimberly.

14 **3.17 Seventh congressional district.** All of the following territory
15 constitutes the 7th congressional district:

16 (1) WHOLE COUNTIES. Ashland County, Barron County, Bayfield County,
17 Burnett County, Chippewa County, Douglas County, Iron County, Lincoln County,
18 Marathon County, Polk County, Portage County, Price County, Rusk County, Sawyer
19 County, Taylor County, Washburn County, and Wood County.

20 (2) CLARK COUNTY. That part of Clark County consisting of all of the following:

21 (a) The towns of Colby, Green Grove, Hixon, Hoard, Longwood, Mayville,
22 Reseburg, Thorp, and Withee.

23 (b) That part of the town of Worden comprising U.S. census tract 950300, blocks
24 1102, 1103, 1104, 1106, 1107, and 1109.

25 (c) The villages of Curtiss and Withee.

1 (d) That part of the village of Dorchester located in the county.

2 (e) That part of the village of Unity located in the county.

3 (f) The cities of Owen and Thorp.

4 (g) That part of the city of Abbotsford located in the county.

5 (h) That part of the city of Colby located in the county.

6 (3) LANGLADE COUNTY. That part of Langlade County consisting of all of the
7 following:

8 (a) The towns of Ackley, Antigo, Elcho, Neva, Parrish, Peck, Rolling, Summit,
9 Upham, and Vilas.

10 (b) The city of Antigo.

11 (4) ONEIDA COUNTY. That part of Oneida County consisting of all of the
12 following:

13 (a) The towns of Cassian, Crescent, Enterprise, Little Rice, Lynne, Monico,
14 Nokomis, Pelican, Pine Lake, Schoepke, and Woodboro.

15 (b) That part of the town of Newbold comprising U.S. census tract 970600,
16 blocks 3008, 3014, 3015, and 3999; and tract 971500, block 1037.

17 (c) The city of Rhinelander.

18 **3.18 Eighth congressional district.** All of the following territory constitutes
19 the 8th congressional district:

20 (1) WHOLE COUNTIES. BROWN County, Door County, Florence County, Forest
21 County, Kewaunee County, Marinette County, Menominee County, Oconto County,
22 Shawano County, Vilas County, and Waupaca County.

23 (2) CALUMET COUNTY. That part of Calumet County consisting of all of the
24 following:

1 (a) That part of the town of Harrison comprising U.S. census tract 20301, block
2 5017; and tract 20302, blocks 1008, 1009, 1010, 1016, and 1031.

3 (b) That part of the city of Appleton comprising wards 12, 13, 14, 40, 42, 43, 44,
4 and 45.

5 (3) LANGLADE COUNTY. That part of Langlade County consisting of all of the
6 following:

7 (a) The towns of Ainsworth, Evergreen, Langlade, Norwood, Polar, Price, and
8 Wolf River.

9 (b) The village of White Lake.

10 (4) ONEIDA COUNTY. That part of Oneida County consisting of all of the
11 following:

12 (a) The towns of Hazelhurst, Lake Tomahawk, Minocqua, Piehl, Stella, Sugar
13 Camp, Three Lakes, and Woodruff.

14 (b) That part of the town of Newbold comprising wards 2, 3, and 4 and that part
15 of the town of Newbold comprising U.S. census tract 970600, blocks 2112, 2113, 2116,
16 2117, 2118, 2991, 2993, 3000, 3001, 3002, 3003, 3004, 3005, 3006, 3007, 3009, 3010,
17 3011, 3012, 3013, 3023, 3024, 3025, 3026, 3027, 3028, 3029, 3030, 3031, 3032, 3033,
18 3034, 3035, 3036, 3037, 3994, 3995, 3996, 3997, 4002, 4003, 4004, 4005, 4006, 4007,
19 4008, 4013, 4025, 4048, 4049, 4050, 4051, and 4999.

20 (5) OUTAGAMIE COUNTY. That part of Outagamie County consisting of all of the
21 following:

22 (a) The towns of Black Creek, Bovina, Center, Cicero, Dale, Deer Creek,
23 Ellington, Freedom, Grand Chute, Greenville, Hortonia, Kaukauna, Liberty, Maine,
24 Maple Creek, Oneida, Osborn, Seymour, and Vandebroek.

1 (b) That part of the town of Buchanan comprising U.S. census tract 10601,
2 blocks 2011, 2023, and 2024; tract 11600, block 3013; tract 12000, blocks 1025, 1026,
3 1027, 1029, 2000, 2002, 2003, 2004, 2005, 2006, 2007, 2027, 2028, 2029, 2032, 2033,
4 2035, 2041, 2045, and 2046; tract 12100, blocks 3001, 3002, 3013, 3034, 3035, 3039,
5 3040, 3044, 3045, 3046, 4019, 4020, 4032, 4033, 4041, and 4042; and tract 13300,
6 blocks 1072, 1073, 1074, 1075, 1076, 1077, 1078, 1079, 1080, 1081, 1082, 1083, 1084,
7 1086, 1087, 1088, 1092, 1093, 1094, 1095, 1096, 1097, 1098, 1099, 1100, 1101, 1995,
8 1996, and 1998.

9 (c) The villages of Bear Creek, Black Creek, Combined Locks, Hortonville,
10 Little Chute, Nichols, and Shiocton.

11 (d) That part of the village of Howard located in the county.

12 (e) The cities of Kaukauna and Seymour.

13 (f) That part of the city of Appleton located in the county.

14 (g) That part of the city of New London located in the county.

15 **SECTION 10.** 13.92 (1) (b) 3. d. of the statutes is created to read:

16 13.92 (1) (b) 3. d. After passage of any bill that, if enacted, would create
17 congressional districts under ch. 3, in enrolling the bill for presentation to the
18 governor for approval, the legislative reference bureau shall attach to the bill an
19 appendix containing the population statistics for the congressional districts created
20 under the bill; a statewide map of the congressional districts created under the bill;
21 a map of the congressional districts created under the bill that are in Milwaukee
22 County; and, for any city, village, or town that, under the bill, is divided among 2 or
23 more congressional districts, except a city or village located in more than one county
24 if the district line follows the county line, a detail map illustrating the division of the
25 city, village, or town among the congressional districts.

INS A

1 (3) That part of the city of West Allis comprising wards 1, 2, 3, 4, 5, 6, 7, 8, 10,
2 11, and 12 and that part of the city of West Allis comprising U.S. census tract 101800,
3 blocks 1001, 1007, 1008, 1009, 1010, 1011, and 1012.

4 (4) That part of the city of Milwaukee located in the county.

5 **3.15 Fifth congressional district.** All of the following territory constitutes
6 the 5th congressional district:

7 (1) WHOLE COUNTIES. Ozaukee County and Washington County.

8 (2) JEFFERSON COUNTY. That part of Jefferson County consisting of all of the
9 following:

10 (a) The towns of Farmington, Palmyra, and Sullivan.

11 (b) That part of the town of Aztalan comprising U.S. census tract 991701, block
12 1031.

13 (c) That part of the town of Concord comprising wards 1 and 2 and that part
14 of the town of Concord comprising U.S. census tract 990800, blocks 1016, 1017, 1018,
15 1019, 1020, 1021, 1033, 1034, 1035, 1036, and 1037.

INS A

16 (d) That part of the town of Jefferson comprising ward 1 and that part of the
17 town of Jefferson comprising U.S. census tract 990900, blocks 2008, 2009, 2011,
18 2012, 2013, 2014, 2028, 2029, and 2030; tract 991000, block 3004; and tract 991100,
19 blocks 1000 and 1044.

20 (e) The villages of Johnson Creek, Palmyra, and Sullivan.

21 (3) MILWAUKEE COUNTY. That part of Milwaukee County consisting of all of the
22 following:

23 (a) The villages of Brown Deer, Fox Point, River Hills, Shorewood, and
24 Whitefish Bay.

25 (b) That part of the village of Bayside located in the county.

INS B

1 3006, 3007, 3009, 3010, 3011, 3012, 3015, 3017, 3018, 3020, 4005, 4006, 4013, 4014,
2 4015, 4016, and 4017.

3 **3.12 Second congressional district.** All of the following territory
4 constitutes the 2nd congressional district:

5 (1) **WHOLE COUNTIES.** Columbia County, Dane County, and Green County.

6 (2) **JEFFERSON COUNTY.** That part of Jefferson County consisting of all of the
7 following:

8 (a) The towns of Cold Spring, Hebron, Koshkonong, Lake Mills, Milford,
9 Oakland, Sumner, and Waterloo.

10 (b) That part of the town of Aztalan comprising ward 2 and that part of the town
11 of Aztalan comprising U.S. census tract 990500, blocks 2008, 3002, 3003, and 3004;
12 tract 990700, blocks 1047, 1050, 1051, 1052, 1053, 1054, 1055, 1056, 1998, 1999,
13 2001, 2002, 2003, 2004, 2005, 2006, 2007, 2008, 2009, 2010, 2011, 2012, 2014, 2015,
14 2016, 2017, 2018, 2019, 2020, 2021, 2022, 2023, 2024, 2025, 2026, 2027, 2041, 2042,
15 2043, 2997, 2998, and 2999; and tract 991000, blocks 1000, 1001, 1002, 1003, 1004,
16 1005, 1006, 1009, 1010, 1011, 1012, 1999, 2000, 2001, 2003, and 3001.

INS B

17 (c) That part of the town of Jefferson comprising wards 3 and 4 and that part
18 of the town of Jefferson comprising U.S. census tract 991000, block 3003.

19 (d) That part of the village of Cambridge located in the county.

20 (e) The cities of Fort Atkinson, Jefferson, Lake Mills, and Waterloo.

21 (f) That part of the city of Whitewater located in the county.

22 (3) **ROCK COUNTY.** That part of Rock County consisting of all of the following:

23 (a) The towns of Avon, Beloit, Center, Fulton, Magnolia, Newark, Plymouth,
24 Porter, Rock, Spring Valley, and Union.

25 (b) That part of the town of Janesville comprising wards 1, 2, 3, 4, and 5.

2001 - 2002 LEGISLATURE
STATISTICS AND MAPS

Appendix to: LRBs0361/03

PC:cjs:pg

↑
stays

①

POPULATION STATISTICS

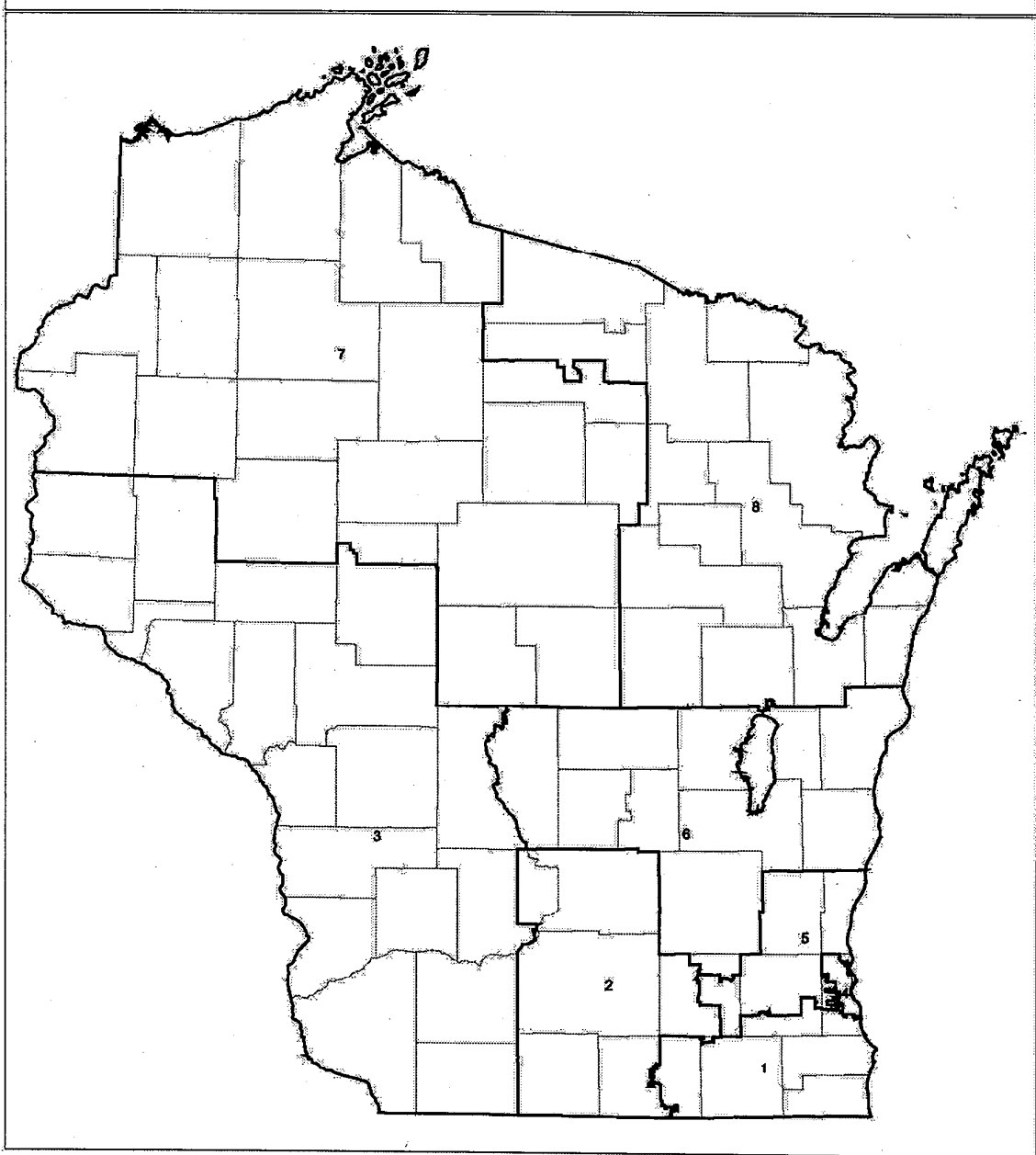
<u>District</u>	<u>Population</u>	<u>Deviation</u>	<u>Pct. Dev.</u>	<u>Minority Population</u>	
				<u>Hispanic</u>	<u>Other</u>
Cong. Dist. 1	670,460	1	0.00	37,918	46,395
Cong. Dist. 2	670,457	-2	-0.00	22,644	51,078
Cong. Dist. 3	670,462	3	0.00	6,193	19,916
Cong. Dist. 4	670,460	1	0.00	73,990	260,458
Cong. Dist. 5	670,454	-5	-0.00	16,171	22,660
Cong. Dist. 6	670,459	0	0.00	15,410	24,227
Cong. Dist. 7	670,462	3	0.00	5,823	27,102
Cong. Dist. 8	670,461	2	0.00	14,772	37,288
TOTAL	5,363,675			192,921	489,124

CONGRESSIONAL

	Persons	Percent
Mean Deviation:	2	0.00
Largest Positive Deviation:	3	0.00
Largest Negative Deviation:	-5	-0.00
Overall Range in Deviation:	± 8	± 0.00

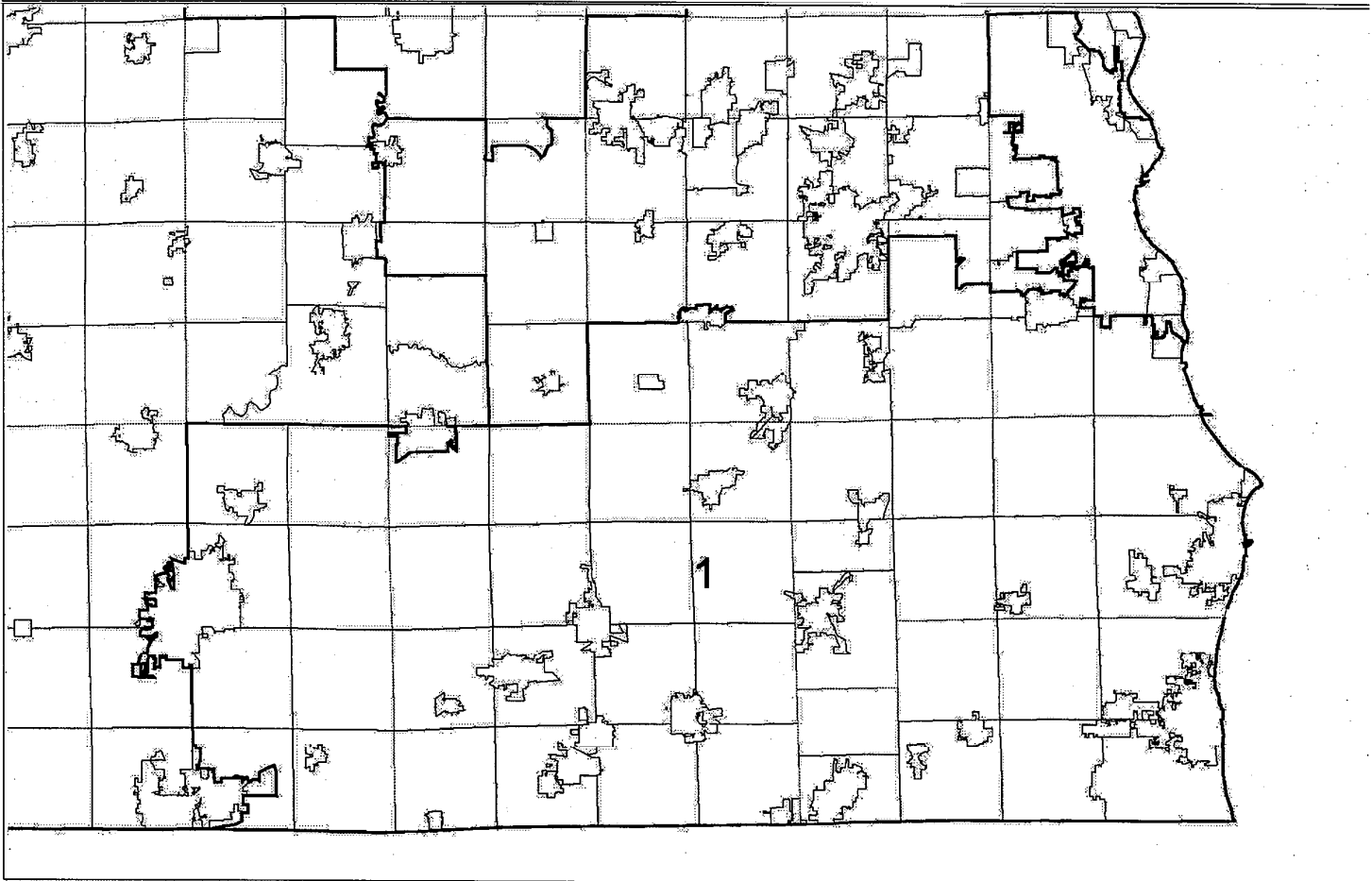
STATE CONGRESSIONAL DISTRICTS

 Plan
 Counties



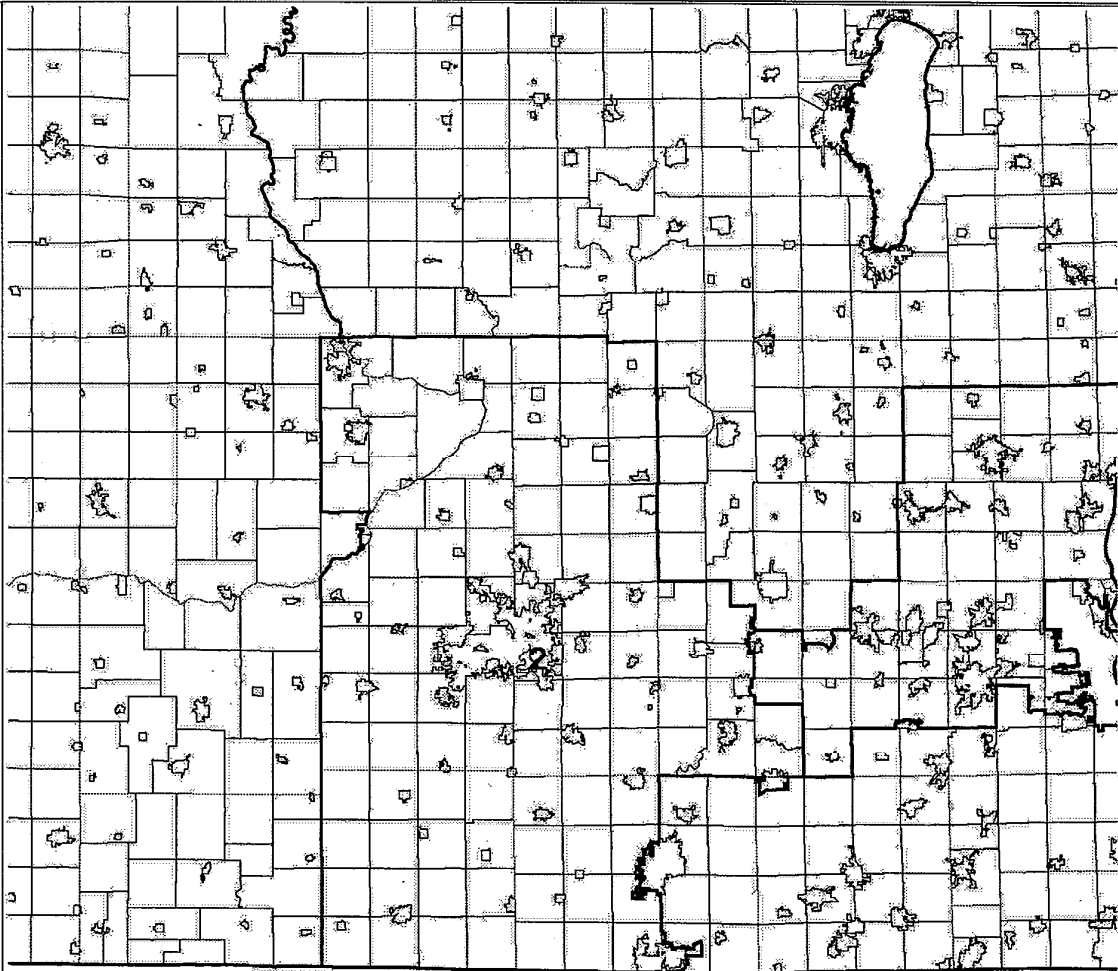
CONGRESSIONAL DISTRICT 1

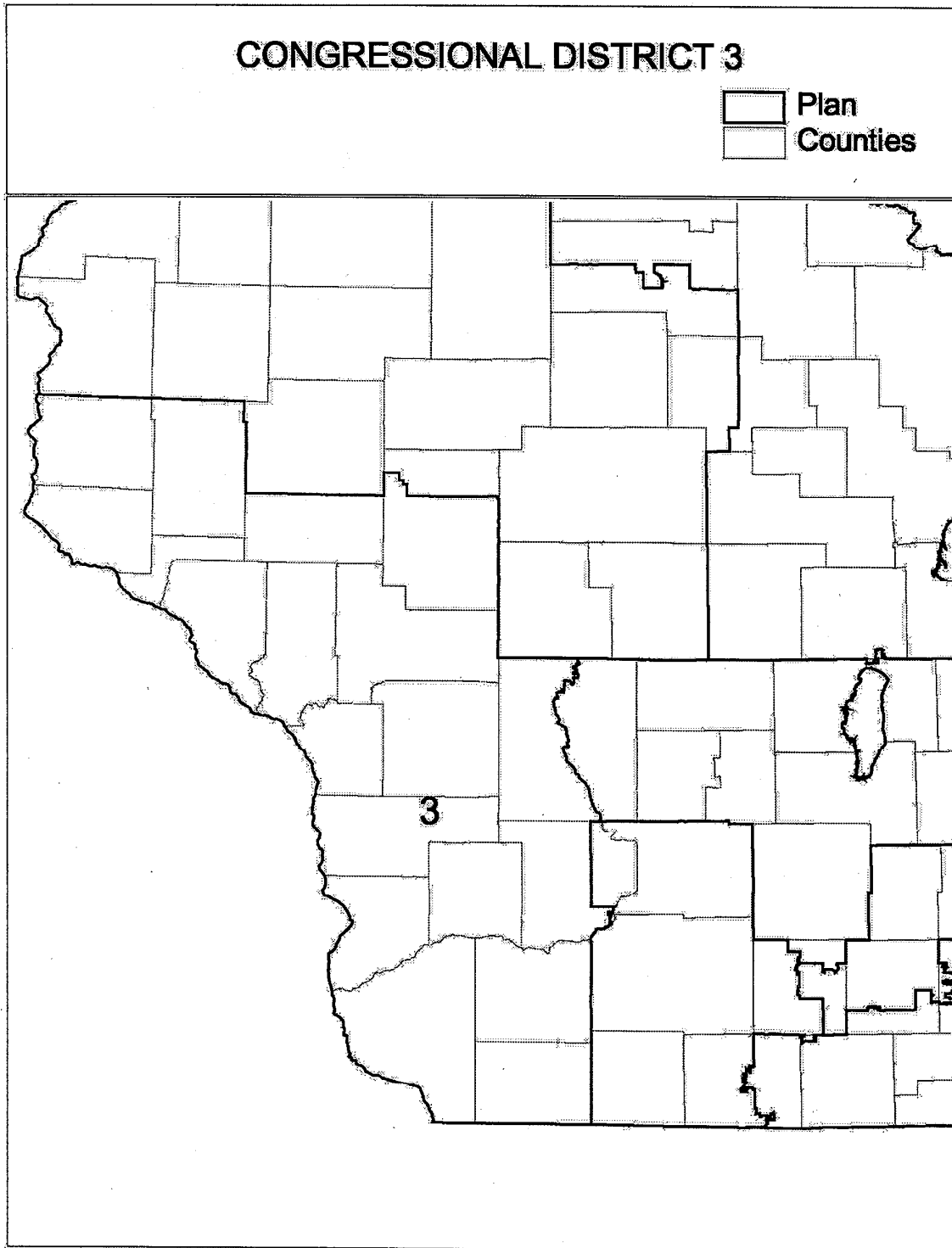
-  Plan
-  Counties
-  Municipalities



CONGRESSIONAL DISTRICT 2

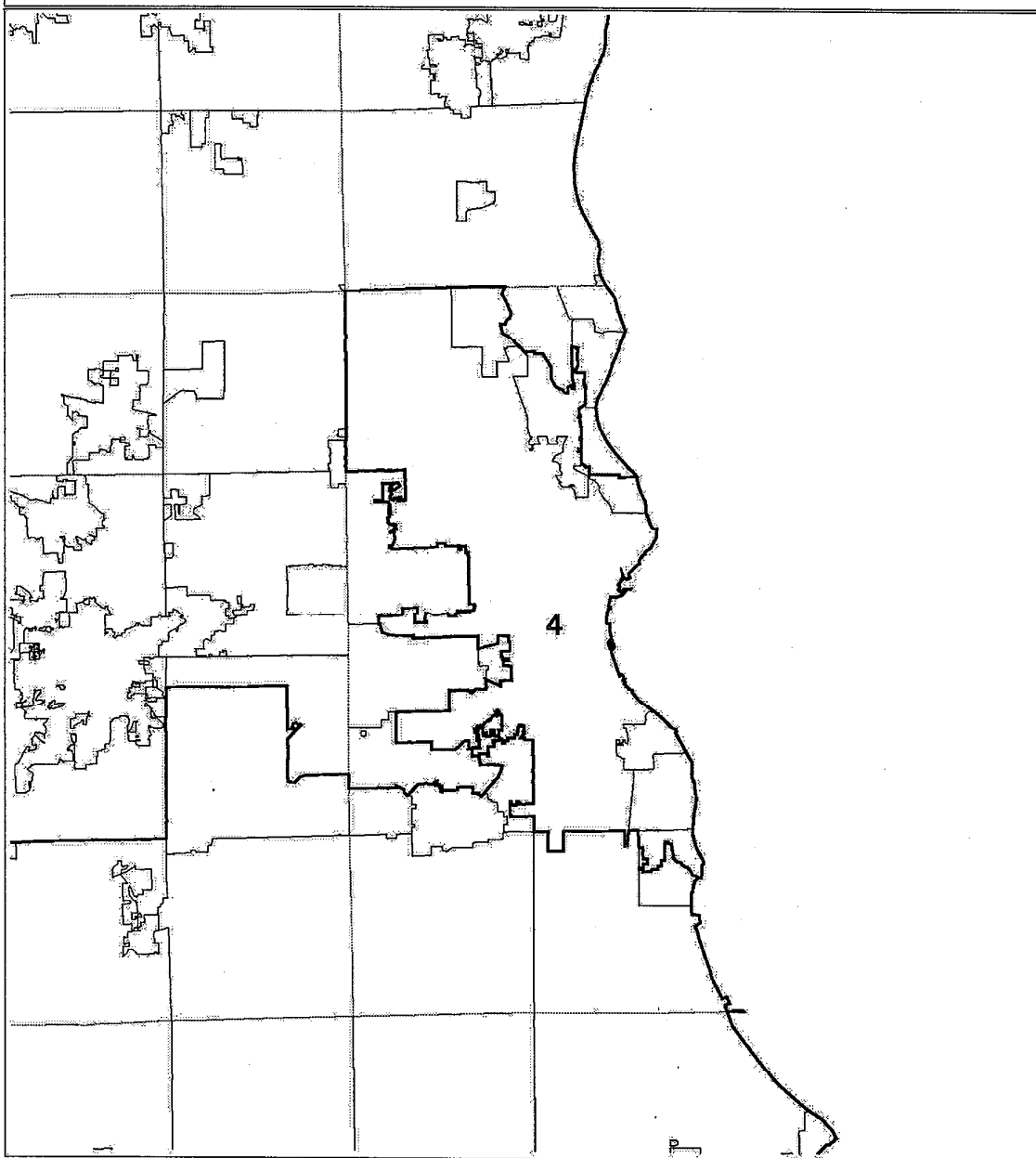
-  Plan
-  Counties
-  Municipalities





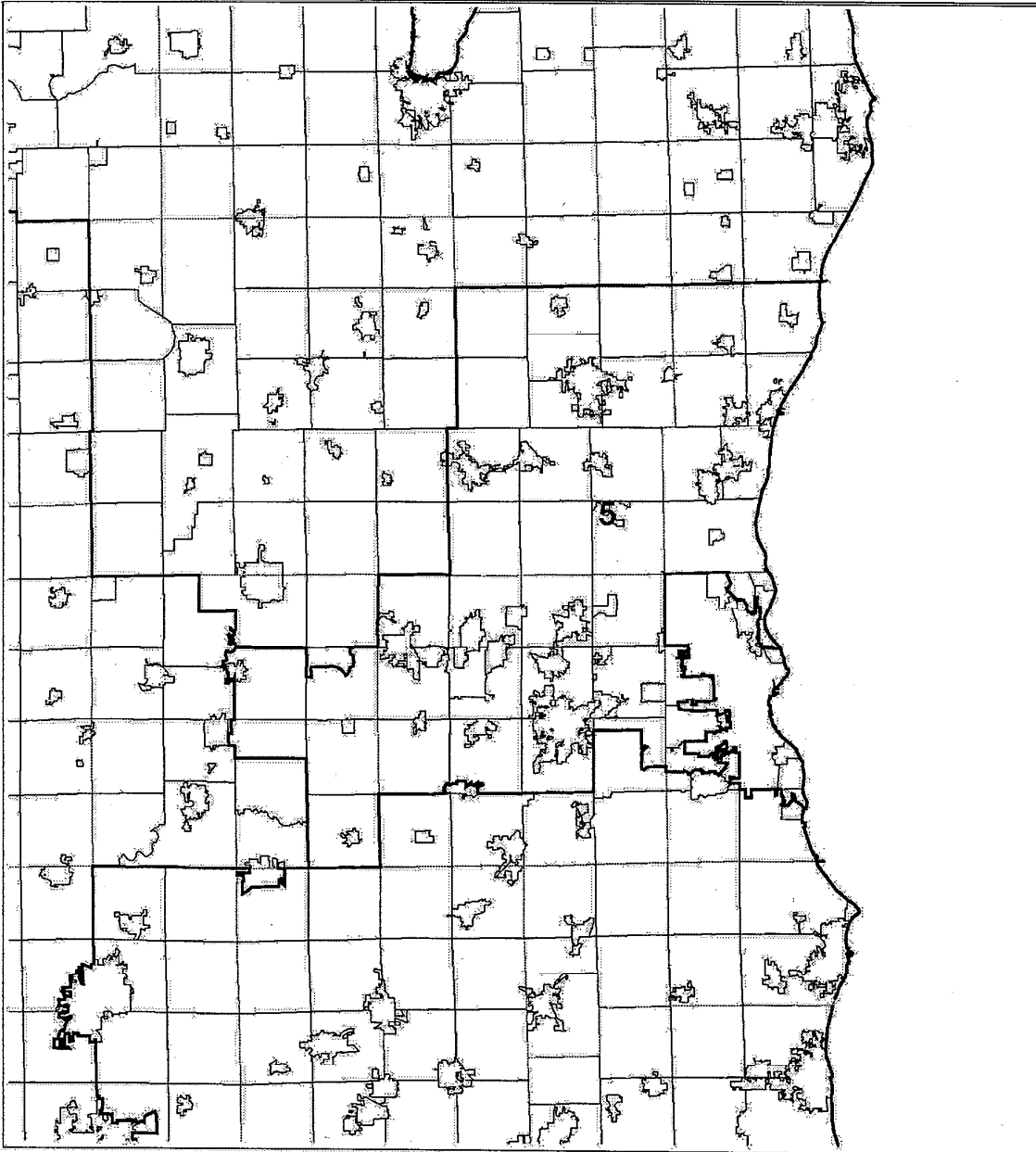
CONGRESSIONAL DISTRICT 4

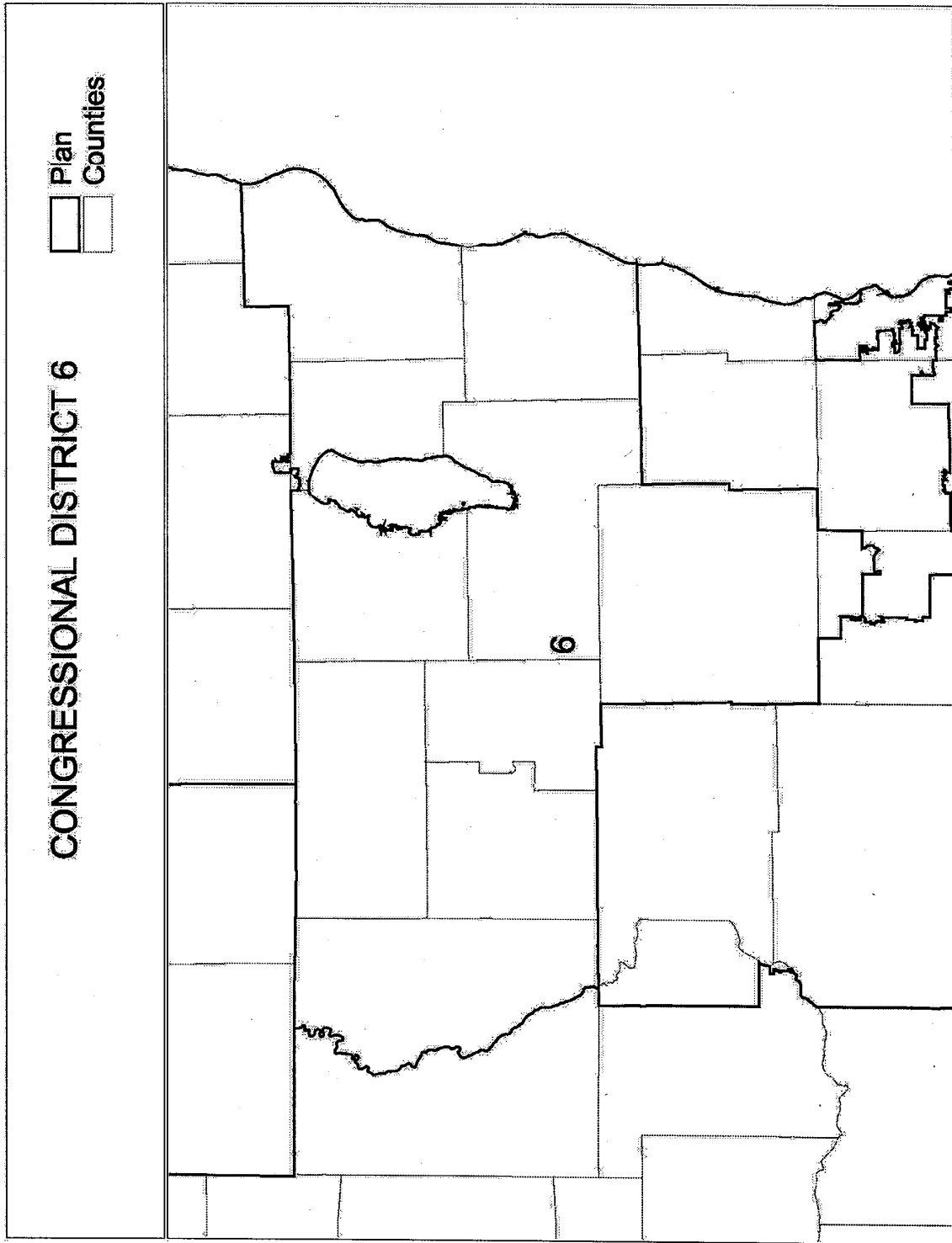
-  Plan
-  Counties
-  Municipalities



CONGRESSIONAL DISTRICT 5

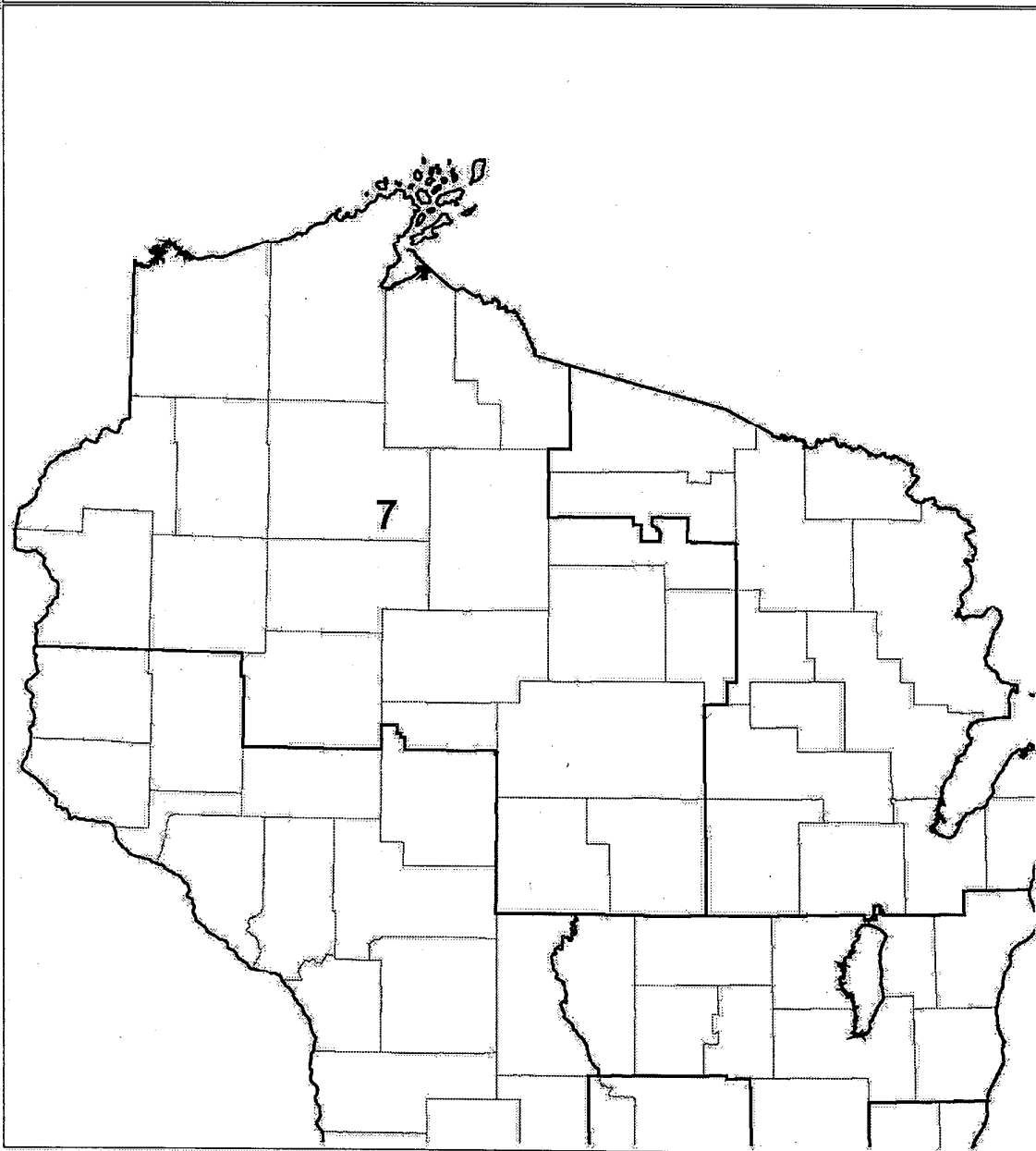
-  Plan
-  Counties
-  Municipalities





CONGRESSIONAL DISTRICT 7

 Plan
 Counties



CONGRESSIONAL DISTRICT 8

 Plan
 Counties

