

☞ **07hr_JC-Au_Misc_pt15b**



☞ Details: Public Hearing: Proposed Audit: Student Achievement Guarantee in Education Program,
Department of Public Instruction

(FORM UPDATED: 08/11/2010)

WISCONSIN STATE LEGISLATURE ... PUBLIC HEARING - COMMITTEE RECORDS

2007-08

(session year)

Joint

(Assembly, Senate or Joint)

Committee on Audit...

COMMITTEE NOTICES ...

- Committee Reports ... **CR**
- Executive Sessions ... **ES**
- Public Hearings ... **PH**

INFORMATION COLLECTED BY COMMITTEE FOR AND AGAINST PROPOSAL

- Appointments ... **Appt** (w/Record of Comm. Proceedings)
- Clearinghouse Rules ... **CRule** (w/Record of Comm. Proceedings)
- Hearing Records ... bills and resolutions (w/Record of Comm. Proceedings)
(**ab** = Assembly Bill) (**ar** = Assembly Resolution) (**ajr** = Assembly Joint Resolution)
(**sb** = Senate Bill) (**sr** = Senate Resolution) (**sjr** = Senate Joint Resolution)
- Miscellaneous ... **Misc**

* Contents organized for archiving by: Stefanie Rose (LRB) (October 2012)

2006-07 SAGE Dist Na	ENTERPRISE VW ENT	TotE0607	TotE0506	TotE0405	TotE0304	TotE0203	%Change03-07
Abbotsford	Abbotsford EI	181	193	169	172	173	4.62%
Adams-Friendship Are	Adams-Friendship EI	252	227	239	236	239	5.44%
Adams-Friendship Are	Castle Rock EI	88	83	91	82	90	-2.22%
Adams-Friendship Are	Grand Marsh EI	69	78	96	73	86	-19.77%
Adams-Friendship Are	Pine Land EI	45	38	47	43	44	2.27%
Adams-Friendship Are	Roche A Cri EI	52	52	60	56	66	-21.21%
Algoma	Algoma EI/Mid	167	144	131	105	133	25.56%
Alma	Alma EI	63	74	75	89	86	-26.74%
Alma Center	Lincoln EI	175	180	186	180	162	8.02%
Almond-Bancroft	Almond EI	100	102	105	101	110	-9.09%
Almond-Bancroft	Bancroft EI	41	39	30	33	39	5.13%
Altoona	Pedersen EI	434	412	406	427	413	5.08%
Amery	Lien EI	441	439	454	500	476	-7.35%
Antigo	Crestwood EI	67	75	79	78	62	8.06%
Antigo	East EI	77	74	82	87	72	6.94%
Antigo	Mattoon EI	58	62	64	60	50	16.00%
Antigo	North EI	122	125	121	124	118	3.39%
Antigo	Pleasant View EI	73	61	67	59	82	-10.98%
Antigo	Spring Valley EI	77	77	83	84	83	-7.23%
Antigo	West EI	131	129	138	133	139	-5.76%
Appleton Area	Badger EI	181	177	159	173	167	8.38%
Appleton Area	Columbus EI	96	103	113	116	123	-21.95%
Appleton Area	Edison EI	182	171	156	155	130	40.00%
Appleton Area	Foster EI	156					0.00%
Appleton Area	Horizons EI	244	232	239	260	264	-7.58%
Appleton Area	Jefferson EI	215	203	202	202	200	7.50%
Appleton Area	Lincoln EI	187	184	174	185	211	-11.37%
Arcadia	Arcadia EI	285	274	257	241	239	19.25%
Argyle	Argyle EI	96	104	99	96	86	11.63%
Ashland	Lake Superior Primary	510	505	546	535	562	-9.25%
Ashland	Marengo Valley EI	109	119	104	110	103	5.83%
Athens	Athens EI	134	147	133	131	136	-1.47%
Auburndale	Auburndale EI	232	226	220	200	196	18.37%
Augusta	Augusta EI	141	148	134	140	156	-9.62%
Baldwin-Woodville Are	Greenfield EI	455	445	434	396	407	11.79%
Barneveld	Barneveld EI	139	176	175	143	131	6.11%
Barron Area	Almena EI	38	32	44	43	46	-17.39%
Barron Area	Ridgeland EI	62	55	59	61	64	-3.13%
Barron Area	Woodland EI	223	236	227	240	249	-10.44%
Bayfield	Bayfield EI	105	110	114	117	114	-7.89%
Beaver Dam	Jefferson EI	206	229	212	217	208	-0.96%
Beaver Dam	Lincoln EI	170	160	158	145	143	18.88%
Beaver Dam	Prairie View EI	130	132	157	143	139	-6.47%
Beecher-Dunbar-Pemb	Pembine EI	61	57	58	66	66	-7.58%
Belmont Community	Belmont EI	92	80	91	96	75	22.67%
Beloit	Gaston EI	203	212	222	217	202	0.50%
Beloit	McLenegan EI	158	145	128	145	144	9.72%
Beloit	Morgan EI	182	182	187	160	154	18.18%
Beloit	Robinson EI	215	209	197	187	180	19.44%
Beloit	Todd EI	193	206	197	166	168	14.88%
Benton	Benton EI	77	81	77	73	63	22.22%
Birchwood	Birchwood EI	80	67	80	88	69	15.94%

2006-07 SAGE Dist Name	ENTERPRISE VW ENT	TotE0607	TotE0506	TotE0405	TotE0304	TotE0203	%Change03-07
Black Hawk	Black Hawk El	117	114	129	126	109	7.34%
Black River Falls	Forrest Street El	261	183	178	178	192	35.94%
Black River Falls	Third Street El	268	195	200	198	186	44.09%
Blair-Taylor	Blair-Taylor El	177	172	177	187	185	-4.32%
Bloomer	Bloomer El	306	288	275	251	264	15.91%
Bonduel	Bonduel El	184	184	171	176	122	50.82%
Bonduel	Navarino El	58	59	57	43	52	11.54%
Boscobel Area	Boscobel El	266	260	265	247	284	-6.34%
Bowler	Bowler El	105	122	124	125	136	-22.79%
Boyceville Community	Tiffany Creek El	232	242	255	220	229	1.31%
Bruce	Bruce El	149	151	138	140	142	4.93%
Cadott Community	Cadott El	251	227	207	218	216	16.20%
Cambria-Friesland	Cambria Friesland El	109	120	131	128	126	-13.49%
Cameron	Cameron El	228	229	227	220	228	0.00%
Cashton	Cashton El	116	133	137	151	151	-23.18%
Chetek	Roselawn El	265	258	262	259	255	3.92%
Chippewa Falls Area	Hillcrest El	233	219	216	209	220	5.91%
Clayton	Clayton El	124	124	127	116	100	24.00%
Clear Lake	Gaylord A Nelson Educ C	154	164	156	151	178	-13.48%
Clintonville	Longfellow El	402	376	251	257	229	75.55%
Cochrane-Fountain Cit	Cochrane-Fountain City El	206	194	195	173	170	21.18%
Colby	Colby El	248	136	141	127	126	96.83%
Coleman	Coleman El/Mid	239	238	243	189	199	20.10%
Cornell	Cornell El	130	127	127	132	139	-6.47%
Crivitz	Crivitz El	167	172	185	188	202	-17.33%
Cudahy	Kosciuszko El	169	172	169	198	168	0.60%
Cudahy	Lincoln El	204	195	193	244	194	5.15%
Cudahy	Park View El	157	151	147	161	161	-2.48%
Cumberland	Cumberland El	273	289	275	294	301	-9.30%
Dodgeland	Dodgeland El	224	258	212	212	219	2.28%
Dodgeville	Dodgeville El	282	255	283	284	266	6.02%
Dodgeville	Ridgeway El	70	69	65	55	54	29.63%
Dover #1	Kansasville El	48	45	46	44	42	14.29%
Drummond Area	Drummond El	125	130	134	135	131	-4.58%
Durand	Arkansaw El	243	244	265	258	254	-4.33%
Eau Claire Area	Davey El	234	226	224	218	229	2.18%
Eau Claire Area	Flynn El	177	172	147	171	178	-0.56%
Eau Claire Area	Lakeshore El	243	235	227	203	168	44.64%
Eau Claire Area	Locust Lane El	185	196	191	217	224	-17.41%
Eau Claire Area	Longfellow El	212	193	206	191	204	3.92%
Eau Claire Area	Northwoods El	244	244	256	272	285	-14.39%
Eau Claire Area	Roosevelt El	176	156	158	158	158	11.39%
Eau Claire Area	Sherman El	273	264	249	247	219	24.66%
Edgar	Edgar El	165	155	147	142	146	13.01%
Elcho	Elcho El	85	83	98	96	97	-12.37%
Eleva-Strum	Strum El	188	174	182	176	177	6.21%
Ellsworth Community	Hillcrest El	194	195	179	172	169	14.79%
Ellsworth Community	Lindgren El	68	67	67	53	62	9.68%
Ellsworth Community	Prairie View El	104	109	124	133	120	-13.33%
Ellsworth Community	Sunnyside El	58	59	57	67	82	-29.27%
Elmwood	Elmwood El	98	95	99	96	98	0.00%
Evansville Community	Levi Leonard El	434	412	399	378	360	20.56%

2006-07 SAGE Dist No	ENTERPRISE VW ENT	ToIE0607	ToIE0506	ToIE0405	ToIE0304	ToIE0203	% Change 03-07
Fennimore Community	Fennimore El	204	198	185	201	198	3.03%
Flambeau	Flambeau El	165	155	155	170	177	-6.78%
Florence	Florence El	114	132	148	130	125	-8.80%
Fond du Lac	Chegwin El	214	202	216	228	177	20.90%
Fond du Lac	Evans El	206	191	195	206	192	7.29%
Fond du Lac	Parkside El	171	171	146	162	156	9.62%
Fond du Lac	Riverside El	177	164	164	156	174	1.72%
Fond du Lac	Waters El	271	278	261	222	223	21.52%
Fontana J8	Fontana El	128	148	134	145	110	16.36%
Frederic	Frederic El	128	142	157	163	160	-20.00%
Galesville-Ettrick-Trem	Ettrick El	53	49	52	56	56	-5.36%
Galesville-Ettrick-Trem	Galesville El	118	115	123	125	118	0.00%
Galesville-Ettrick-Trem	G-E-T Kindernook Center	102	97	107	82	103	-0.97%
Galesville-Ettrick-Trem	Trempealeau El	124	126	118	124	116	6.90%
Gillett	Gillett El	171	179	196	204	238	-28.15%
Gilman	Gilman El	111	124	118	120	122	-9.02%
Glidden	Glidden El	51	54	49	48	52	-1.92%
Goodman-Armstrong	Goodman-Armstrong El	31	30	27	43	49	-36.73%
Granton Area	Granton El	75	77	84	75	72	4.17%
Grantsburg	Grantsburg El	206	197	195	203	217	-5.07%
Grantsburg	Nelson El	64	65	69	65	53	20.75%
Green Bay Area	Danz El	347	306	311	302	289	20.07%
Green Bay Area	Eisenhower El	264	269	264	249	241	9.54%
Green Bay Area	Fort Howard El	203	175	177	177	200	1.50%
Green Bay Area	Howe El	282	311	269	317	298	-5.37%
Green Bay Area	Jefferson El	112	103	98	107	116	-3.45%
Green Bay Area	Lincoln El	151	166	163	160	168	-10.12%
Green Bay Area	Nicolet El	304	314	351	351	343	-11.37%
Green Bay Area	Sullivan El	352	345	328	331	299	17.73%
Green Bay Area	Tank El	107	120	110	134	138	-22.46%
Greendale	Highland View El	201	199	199	186	194	3.61%
Greenwood	Greenwood El	107	126	120	117	120	-10.83%
Hartford J1	Lincoln El	361	351	359	369	355	1.69%
Hartford J1	Rossman El	366	377	369	338	293	24.91%
Hayward Community	Hayward Pri	469	467	473	491	487	-3.70%
Hayward Community	Stone Lake El	43	41	48	52	45	-4.44%
Highland	Highland El	77	71	79	70	74	4.05%
Hillsboro	Hillsboro El	150	139	136	142	142	5.63%
Holmen	Viking El	353	368	384	393	358	-1.40%
Independence	Independence El	94	87	86	82	67	40.30%
Ithaca	Ithaca El	112	110	100	98	103	8.74%
Janesville	Jackson El	206	182	169	187	202	1.98%
Janesville	Wilson El	237	211	215	211	231	2.60%
Kaukauna Area	Dr H B Tanner El	597	529	495	443	419	42.48%
Kaukauna Area	Haen El	208	191	161	180	184	13.04%
Kaukauna Area	Nicolet El	140	151	149	141	140	0.00%
Kaukauna Area	Park El	175	174	176	158	139	25.90%
Kenosha	Bose El	221	219	218	231	211	4.74%
Kenosha	Durkee El	110	104	102	122	119	-7.56%
Kenosha	Edward Bain Sch of Lang	475	450	401			0.00%
Kenosha	McKinley El	173	186	167	172	165	4.85%
Kenosha	Roosevelt El	194	196	204	205	224	-13.39%

2006-07 SAGE Dist Name	ENTERPRISE VW ENT	TotE0607	TotE0506	TotE0405	TotE0304	TotE0203	%Change03-07
Kenosha	Vernon El	317	290	276	316	330	-3.94%
Kenosha	Wilson El	203	159	165	148	157	29.30%
Kickapoo Area	Kickapoo El	138	120	122	119	92	50.00%
La Crosse	Emerson El	169	163	145	145	157	7.64%
La Crosse	Franklin El	132	131	106	127	124	6.45%
La Crosse	Hamilton Early Learning C	67	55	113	111	121	-44.63%
La Crosse	Hintgen El	208	229	242	255	231	-9.96%
La Crosse	North Woods International	205	214	200	198	171	19.88%
La Crosse	Roosevelt El	83	94	105	98	112	-25.89%
La Crosse	Southern Bluffs El	259	261	256	237	247	4.86%
La Crosse	Spence El	225	237	239	247	256	-12.11%
La Crosse	State Road El	171	157	164	161	157	8.92%
La Crosse	Summit El	188	198	183	179	191	-1.57%
La Farge	La Farge El	62	65	50	58	61	1.64%
Lac du Flambeau #1	Lac du Flambeau El	175	172	178	179	182	-3.85%
Ladysmith-Hawkins	Ladysmith El	255	229	233	238	249	2.41%
Lake Geneva J1	Central - Denison El	388	392	350	361	170	128.24%
Lake Geneva J1	Eastview El	197	196	200	187	185	6.49%
Lake Geneva J1	Star Center El	215	217	213	189	177	21.47%
Lake Holcombe	Holcombe El	101	113	102	108	120	-15.83%
Lancaster Community	Winskill El	232	220	232	240	223	4.04%
Laona	Robinson El	78	83	61	76	79	-1.27%
Loyal	Loyal El	131	131	143	151	157	-16.56%
Luck	Luck El	150	142	138	156	144	4.17%
Madison Metropolitan	Allis El	263	304	307	304	368	-28.53%
Madison Metropolitan	Cesar Chavez El	444	420	401	396	355	25.07%
Madison Metropolitan	Emerson El	184	182	179	188	202	-8.91%
Madison Metropolitan	Falk El	235	251	239	222	246	-4.47%
Madison Metropolitan	Franklin El	440	450	456	482	481	-8.52%
Madison Metropolitan	Glendale El	252	213	239	212	164	53.66%
Madison Metropolitan	Hawthorne El	223	226	295	244	217	2.76%
Madison Metropolitan	Huegel El	331	324				0.00%
Madison Metropolitan	Lake View El	215	193	181	168	184	16.85%
Madison Metropolitan	Leopold El	474	436	449	444	391	21.23%
Madison Metropolitan	Lindbergh El	159	167	151	147	156	1.92%
Madison Metropolitan	Lowell El	182	181	178	197	211	-13.74%
Madison Metropolitan	Mendota El	199	169	155	158	175	13.71%
Madison Metropolitan	Midvale El	488	475	443	493	473	3.17%
Madison Metropolitan	Muir El	290	283	291	267	270	7.41%
Madison Metropolitan	Sandburg El	225	202				0.00%
Madison Metropolitan	Schenk El	249	258	162	173	172	44.77%
Madison Metropolitan	Shorewood Hills El	261	295	301	318	303	-13.86%
Madison Metropolitan	Stephens El	369	344	315	309	276	33.70%
Madison Metropolitan	Thoreau El	292	270	286	266	248	17.74%
Manawa	Manawa El	219	219	206	183	216	1.39%
Manitowoc	Riverview El	339	356	375	381	378	-10.32%
Marion	Marion El	156	145	159	175	161	-3.11%
Marshall	Marshall Early Learning Ct	252	277	264	284	260	-3.08%
Marshall	Marshall El	86	101	88	88	82	4.88%
Marshfield	Nasonville El	174	162	177	161	163	6.75%
Mauston	Lyndon Station El	62	58	58	59	55	12.73%
Mauston	West Side El	350	337	339	327	315	11.11%

2006-07 SAGE Dist Na	ENTERPRISE VW-ENT	TotE0607	TotE0506	TotE0405	TotE0304	TotE0203	%Change03-07
Mellen	Mellen El	89	90	89	91	84	5.95%
Menasha	Butte des Morts El	286	241	223	206	274	4.38%
Menasha	Gegan El	284	268	256	238	298	-4.70%
Menasha	Jefferson El	139	118	121	121	151	-7.95%
Menasha	Nicolet El	76	78	65	67	78	-2.56%
Menominee Indian	Keshena Primary	251	274	280	251	263	-4.56%
Menomonie Area	River Heights El	232	238	244	260	254	-8.66%
Mercer	Mercer School	41	35	37	38	45	-8.89%
Merrill Area	Jefferson El	146	110	105	101	122	19.67%
Merrill Area	Kate Goodrich El	252	260	281	289	286	-11.89%
Merrill Area	Washington El	182	163	179	176	185	-1.62%
Milwaukee	Acad of Accelerated Lear	330	343	311	296	292	13.01%
Milwaukee	Alcott El	164	180	173	192	187	-12.30%
Milwaukee	Allen-Field El	528	516	547	566	562	-6.05%
Milwaukee	Barton El	246	249	236	230	237	3.80%
Milwaukee	Brown Street Acad	290	337	385	376	384	-24.48%
Milwaukee	Browning El	267	295	297	312	251	6.37%
Milwaukee	Bruce El	252	239	233	228	247	2.02%
Milwaukee	Bryant El	180	188	193	187	200	-10.00%
Milwaukee	Burbank El	228	234	258	276	305	-25.25%
Milwaukee	Burdick El	181	171	170	178	177	2.26%
Milwaukee	Carleton El	185	199	204	213	227	-18.50%
Milwaukee	Carson Acad	221	223	205	237	257	-14.01%
Milwaukee	Carter School of Excellen	183					0.00%
Milwaukee	Cass Street El	170	151	176	184	191	-10.99%
Milwaukee	Clemens El	203	206	188	187	186	9.14%
Milwaukee	Clement Avenue El	201	220	208	204	210	-4.29%
Milwaukee	Congress El	348	348	349	355	363	-4.13%
Milwaukee	Cooper El	117	134	135	141	139	-15.83%
Milwaukee	Curtin El	172	188	176	172	169	1.78%
Milwaukee	Doerfler El	356	359	346	327	291	22.34%
Milwaukee	Dover Street El	167	171	202	163	169	-1.18%
Milwaukee	Eighty-First Street El	174	165	161	180	202	-13.86%
Milwaukee	Elm Creative Arts El	315	313	305	311	316	-0.32%
Milwaukee	Emerson El	125	144	130	125	131	-4.58%
Milwaukee	Engleburg El	282	287	293	292	292	-3.42%
Milwaukee	Fairview El	246	246	253	244	282	-12.77%
Milwaukee	Fifty-Third Street El	203	200	219	218	193	5.18%
Milwaukee	Fletcher El	190					0.00%
Milwaukee	Forest Home El	501	463	500	501	517	-3.09%
Milwaukee	Fratney El	245	236	234	244	240	2.08%
Milwaukee	Gaenslen El	223	214	216	241	247	-9.72%
Milwaukee	Garden Homes El	176	182	196	195	188	-6.38%
Milwaukee	Garland El	174	170	183	170	155	12.26%
Milwaukee	Goodrich El	193	221	231	229	236	-18.22%
Milwaukee	Grant El	333	323	310	324	323	3.10%
Milwaukee	Grantosa Drive El	310	321	300	327	319	-2.82%
Milwaukee	Greenfield Bilingual	272	287	287	273	264	3.03%
Milwaukee	Hampton El	232	225	241	232	234	-0.85%
Milwaukee	Hartford Avenue El	261	263	254	238	254	2.76%
Milwaukee	Hawley Road El	202	174	169	184	180	12.22%
Milwaukee	Hawthorne El	229	246	223	207	176	30.11%

2006-07 SAGE Dist Name	ENTERPRISE VW ENT	TotE0607	TotE0506	TotE0405	TotE0304	TotE0203	%Change03-07
Milwaukee	Hayes Bilingual Sch	229	220	240	232	242	-5.37%
Milwaukee	Hi-Mount El	230	223	233	245	263	-12.55%
Milwaukee	Humboldt Park El	236	234	239	237	246	-4.07%
Milwaukee	Kluge El	211	225	212	246	292	-27.74%
Milwaukee	Lancaster El	214	230	226	239	236	-9.32%
Milwaukee	Lincoln Avenue El	383	357	402	404	378	1.32%
Milwaukee	Lloyd Street El	306	313	327	322	328	-6.71%
Milwaukee	Longfellow El	341	312	315	329	331	3.02%
Milwaukee	Lowell El	151	154	155	139	135	11.85%
Milwaukee	Manitoba El	224	240	217	226	239	-6.28%
Milwaukee	Maple Tree El	212	186	210	214	223	-4.93%
Milwaukee	McNair El	114	134	122	138	145	-21.38%
Milwaukee	Metcalfe El	128	149	169	170	167	-23.35%
Milwaukee	Milwaukee French Immer	259	251	216	206	217	19.35%
Milwaukee	Milwaukee Sign Language	223	225	247	221	269	-17.10%
Milwaukee	Milwaukee Spanish Imme	321	336	321	327	317	1.26%
Milwaukee	Mitchell El	288	322	360	365	375	-23.20%
Milwaukee	Morgandale El	264	269	267	277	283	-6.71%
Milwaukee	Neeskara El	252	245	215	220	238	5.88%
Milwaukee	Ninety-Fifth Street El	199	182	170	176	175	13.71%
Milwaukee	Parkview El	217	249	258	224	194	11.86%
Milwaukee	River Trail El	189	189	191	196	197	-4.06%
Milwaukee	Seher	224	186				0.00%
Milwaukee	Sherman El	282	262	276	272	267	5.62%
Milwaukee	Silver Spring El	164	162	163	192	174	-5.75%
Milwaukee	Sixty-Eighth Street Early	46	43	48	58	57	-19.30%
Milwaukee	Sixty-Fifth Street El	144	170	174	172	187	-22.99%
Milwaukee	Starms Discovery	189	180	186	183	187	1.07%
Milwaukee	Starms Early Childhood	103	109	100	123	94	9.57%
Milwaukee	Story El	182	167	186	202	202	-9.90%
Milwaukee	Stuart El	180	180	208	176	190	-5.26%
Milwaukee	Thirty-Eighth Street El	113	134	160	189	215	-47.44%
Milwaukee	Thirty-Fifth Street El	158	135	119	146	152	3.95%
Milwaukee	Thoreau El	269	281	288	320	334	-19.46%
Milwaukee	Thurston Woods El	179	189	193	217	204	-12.25%
Milwaukee	Townsend Street El	207	220	226	253	257	-19.46%
Milwaukee	Trowbridge Street El	106	114	119	133	110	-3.64%
Milwaukee	Twenty-First Street El	146	190	213	237	304	-51.97%
Milwaukee	Victory El	177	182	175	182	182	-2.75%
Milwaukee	Whitman El	166	199	180	201	190	-12.63%
Milwaukee	Wings Academy	10					0.00%
Milwaukee	Wisconsin Avenue El	185	234	264	308	363	-49.04%
Milwaukee	Zablocki El	320	326	313	316	327	-2.14%
Minocqua J1	Minocqua El	205	226	243	250	252	-18.65%
Mondovi	Mondovi El	270	270	268	282	296	-8.78%
Montello	Forest Lane El	191	205	213	206	182	4.95%
Necedah Area	Necedah El	207	201	221	232	217	-4.61%
Neillsville	Neillsville El	270	292	295	289	277	-2.53%
Nekoosa	Humke El	378	377	359	379	390	-3.08%
New Auburn	New Auburn El	99	92	87	90	87	13.79%
New Holstein	New Holstein El	276	271	257	245	251	9.96%
New Lisbon	New Lisbon El	189	191	207	198	174	8.62%

2006-07 SAGE Dist Na	ENTERPRISE VW ENT	ToIE0607	ToIE0506	ToIE0405	ToIE0304	ToIE0203	%Change03-07
Niagara	Niagara EI	144	134	124	113	125	15.20%
North Crawford	North Crawford EI	108	104	130	124	132	-18.18%
North Lakeland	North Lakeland EI	79	65	63	64	63	25.40%
Northland Pines	Northland Pines EI-Eagle	184	171	170	199	198	-7.07%
Northland Pines	Northland Pines EI-St Ger	73	89	92	98	95	-23.16%
Northland Pines	Northland Pines-Land O L	56	56	57	61	59	-5.08%
Northwood	Northwood Sch	117	133	127	138	144	-18.75%
Norwalk-Ontario-Wilto	Norwalk-Ontario-Wilton EI	181	175	184	186	177	2.26%
Norway J7	Drought EI	47	63	59	98	51	-7.84%
Oconto	Oconto EI	325	333	290	280	305	6.56%
Oconto Falls	Abrams EI	191	191	203	188	188	1.60%
Oconto Falls	Oconto Falls EI	299	314	307	304	290	3.10%
Oshkosh Area	Jefferson EI	146	154	149	160	157	-7.01%
Oshkosh Area	Lincoln EI	49	54	57	70	64	-23.44%
Oshkosh Area	Oaklawn EI	179	151	143	128	125	43.20%
Oshkosh Area	Roosevelt EI	172	183	159	170	179	-3.91%
Oshkosh Area	Webster Stanley EI	193	202	189	211	200	-3.50%
Osseo-Fairchild	Fairchild EI	55	58	55	66	62	-11.29%
Osseo-Fairchild	Osseo EI	242	199	194	203	191	26.70%
Owen-Withee	Owen-Withee EI	149	150	145	152	155	-3.87%
Pecatonica Area	Pecatonica EI	128	119	111	88	118	8.47%
Pepin Area	Pepin EI	78	77	73	79	68	14.71%
Peshtigo	Peshtigo EI	358	363	371	358	323	10.84%
Phelps	Phelps EI	54	50	43	42	45	20.00%
Phillips	Phillips EI	232	206	223	242	240	-3.33%
Pittsville	Pittsville EI	176	180	166	201	205	-14.15%
Plum City	Plum City EI	80	70	82	84	96	-16.67%
Port Edwards	Port Edwards EI	103	119	130	163	173	-40.46%
Portage Community	Muir/Woodridge EI	370	356	343	352	353	4.82%
Portage Community	Rusch EI	173	163	168	156	190	-8.95%
Potosi	Potosi EI	85	80	79	87	87	-2.30%
Prairie du Chien Area	BA Kennedy Sch	298	286	286	289	253	17.79%
Prairie Farm	Prairie Farm EI	107	96	93	91	90	18.89%
Prentice	Ogema EI	55	56	63	78	82	-32.93%
Prentice	Prentice EI	74	57				0.00%
Prescott	Malone EI	312	318	303	303	291	7.22%
Princeton	Princeton Sch	89	88	92	103	97	-8.25%
Pulaski Community	Fairview EI	73	73	74	85	86	-15.12%
Pulaski Community	Glenbrook EI	320	329	319	291	321	-0.31%
Racine	Fratt EI	362	356	352	347	352	2.84%
Racine	Giese EI	213	251	233	227	228	-6.58%
Racine	Julian Thomas EI	275	249	222			0.00%
Randolph	Randolph EI	131	130	134	143	140	-6.43%
Random Lake	Random Lake EI	232	216	153	163	167	38.92%
Reedsburg	Ironton-La Valle EI	71	89	80	65	74	-4.05%
Reedsburg	Loganville EI	71	66	64	61	65	9.23%
Reedsburg	Pineview EI	259	266	265	251	247	4.86%
Reedsburg	Rock Springs EI	53	56	64	74	72	-26.39%
Reedsburg	South EI	69	74	75	78	73	-5.48%
Reedsburg	West Side EI	161	151	148	164	165	-2.42%
Rhineland	Crescent EI	288	293	121	110	113	154.87%
Rhineland	Pelican EI	288	293	108	105	124	132.26%


2006-07 SAGE Dist Name	ENTERPRISE VW ENT	TotE0607	TotE0506	TotE0405	totE0304	TotE0203	%Change03-07
Rib Lake	Rib Lake El	138	128	112	123	130	6.15%
Richland	Doudna El	284	224	230	222	180	57.78%
Richland	Jefferson El	71	61	68	69	63	12.70%
River Falls	Greenwood El	228	233	264	227	236	-3.39%
River Falls	Rocky Branch El	294	290	222	231	241	21.99%
River Falls	Westside El	278	283	301	334	282	-1.42%
River Valley	Arena El	73	70	71	69	73	0.00%
River Valley	Lone Rock El	74	77	64	68	73	1.37%
River Valley	Spring Green El	170	151	138	139	135	25.93%
Riverdale	Riverdale El	172	180	204	206	215	-20.00%
Royall	Elroy El	156	164	156	166	105	48.57%
Saint Croix Falls	Dresser El	68	75	61	53	64	6.25%
Saint Croix Falls	Saint Croix Falls El	205	225	228	232	232	-11.64%
Sauk Prairie	Black Hawk El	122	130	133	156	152	-19.74%
Sauk Prairie	Merrimac Community	40					0.00%
Sauk Prairie	Spruce Street El	541	518	493	465	449	20.49%
Seneca	Seneca El	74	62	52	54	75	-1.33%
Shawano-Gresham	Brener El	424	397	382	438	420	0.95%
Shawano-Gresham	Gresham El	79	69	72	75	81	-2.47%
Shawano-Gresham	Lincoln El	237	229	217	157	178	33.15%
Sheboygan Area	Jefferson El	171	163	166	163	190	-10.00%
Sheboygan Area	Sheridan El	187	186	155	141	159	17.61%
Sheboygan Area	Washington Sch Compre	240					0.00%
Sheboygan Falls	Sheboygan Falls El	503	461	454	441	449	12.03%
Shell Lake	Shell Lake Primary (K-2)	147	150	156	179	183	-19.67%
Shullsburg	Shullsburg El	99	88	94	80	89	11.24%
Siren	Siren El/MS	134	140	137	128	137	-2.19%
Solon Springs	Solon Springs Sch	89	87	87	97	101	-11.88%
South Milwaukee	Lakeview El	200	204	208	228	223	-10.31%
South Shore	South Shore El	49	47	45	46	46	6.52%
Southern Door County	Southern Door El	300	323	320	336	309	-2.91%
Southwestern Wiscons	Southwestern Wisconsin	139	133	128	144	149	-6.71%
Sparta Area	Cataract El	57	64	57	59	44	29.55%
Sparta Area	Lawrence-Lawson El	208	167	169	206	193	7.77%
Sparta Area	Maplewood El	144	143	120	91	90	60.00%
Sparta Area	Southside El	204	213	209	174	172	18.60%
Spooner Area	Spooner El	322	313	344	353	356	-9.55%
Spring Valley	Spring Valley El	209	194	214	210	192	8.85%
Stanley-Boyd Area	Stanley El	262	197	201	159	177	48.02%
Stevens Point Area	Jefferson Sch for the Arts	221	180	167	173	163	35.58%
Stevens Point Area	Kennedy El	128	129	91	116	118	8.47%
Stevens Point Area	McKinley Center	280	281	204	189	196	42.86%
Stockbridge	Stockbridge El	57	65	62	63	62	-8.06%
Stratford	Stratford El	217	206	206	206	181	19.89%
Sturgeon Bay	Sawyer El	219	220	200	195	89	146.07%
Sturgeon Bay	Sunrise El	74	50	60	71	130	-43.08%
Sun Prairie Area	Bird El	295	305	351	323	316	-6.65%
Sun Prairie Area	Westside El	290	302	296	284	298	-2.68%
Superior	Bryant El	245	235	212	217	206	18.93%
Superior	Cooper El	191	203	215	213	207	-7.73%
Superior	Great Lakes El	260	247	258	266	257	1.17%
Superior	Lake Superior El	119	130	114	122	139	-14.39%

2006-07 SAGE Dist. Name	ENTERPRISE VW ENT.	TotE0607	TotE0506	TotE0405	TotE0304	TotE0203	%Change03-07
Superior	Northern Lights EI	378	404	410	401	401	-5.74%
Suring	Suring EI	109	120	118	132	139	-21.58%
Thorp	Thorp EI	157	154	146	134	129	21.71%
Tigerton	Tigerton EI	92	91	112	106	103	-10.68%
Tomahawk	Tomahawk EI	365	365	385	397	401	-8.98%
Trevor-Wilmot Consoli	Trevor Grade	181					0.00%
Tri-County Area	Tri-County EI	177	195	200	221	226	-21.68%
Turtle Lake	Turtle Lake EI	130	125	122	131	146	-10.96%
Two Rivers	Koenig EI	182	184	170	166	174	4.60%
Unity	Unity EI	256	249	267	290	316	-18.99%
Verona Area	Core Knowledge Charter	159	159	159	159	154	3.25%
Verona Area	Country View EI	347	368	388	413	395	-12.15%
Verona Area	Glacier Edge EI	251					0.00%
Verona Area	Stoner Prairie EI	275	281	293	337	292	-5.82%
Verona Area	Sugar Creek EI	195	395	388	349	353	-44.76%
Viroqua Area	Viroqua EI	306	288	267	252	249	22.89%
Washburn	Washburn EI	116	148	151	131	145	-20.00%
Watertown	Schurz EI	189	185	189	189	191	-1.05%
Waukesha	Saratoga EI	137	138	138	128	119	15.13%
Waukesha	White Rock EI	188	185	183	235	271	-30.63%
Waupaca	Chain O Lakes EI	215	219	138	142	159	35.22%
Waupaca	Waupaca Learning Center	418	412	338	320	361	15.79%
Wausau	Franklin EI	221	185	197	191	208	6.25%
Wausau	G D Jones EI	164	157	150	137	147	11.56%
Wausau	Grant EI	134	129	127	128	130	3.08%
Wausau	Hawthorn Hills EI	176	178	173	163	163	7.98%
Wausau	John Marshall EI	215	197	187	173	194	10.82%
Wausau	Lincoln EI	165	141	156	166	158	4.43%
Wausau	Thomas Jefferson EI	188	183	168	161	196	-4.08%
Wausaukee	Wausaukee EI	173	164	163	163	164	5.49%
Wautoma Area	Redgranite EI	82	76	88	90	98	-16.33%
Wautoma Area	Riverview EI	337	337	325	333	324	4.01%
Wauzeka-Steuben	Wauzeka EI	95	100	90	105	96	-1.04%
Webster	Webster EI	179	192	191	201	215	-16.74%
West Allis	Horace Mann EI	186	202	207	207	206	-9.71%
West Allis	Jefferson EI	249	247	253	243	249	0.00%
West Allis	Pershing EI	206	187	197	189	181	13.81%
West Allis	Walker EI	131	145	141	185	159	-17.61%
Westfield	Coloma EI	70	68	72	74	80	-12.50%
Westfield	Neshkoro EI	38	43	40	39	58	-34.48%
Westfield	Oxford EI	68	64	69	64	66	3.03%
Westfield	Westfield EI	194	186	172	193	171	13.45%
Weston	Weston EI	89	85	83	88	95	-6.32%
Weyauwega-Fremont	Weyauwega EI	158	159	168	181	177	-10.73%
Wheatland J1	Wheatland Center EI	167	163	202	194	193	-13.47%
White Lake	White Lake EI	47	55	56	64	66	-28.79%
Whitehall	Pigeon Falls EI	194	177	196	209	209	-7.18%
Whitewater	Washington EI	200	193	173	180	182	9.89%
Wild Rose	Wild Rose EI	121	113	128	114	128	-5.47%
Winter	Winter EI	74	76	84	91	85	-12.94%
Wisconsin Dells	Lake Delton EI	121	138	147	144	138	-12.32%
Wisconsin Dells	Neenah Creek EI	52	54	52	52	59	-11.86%

2006-07 SAGE Dist Name	ENTERPRISE VW ENT	TotE0607	TotE0506	TotE0405	TotE0304	TotE0203	%Change03-07
Wisconsin Dells	Spring Hill El	233	266	259	262	261	-10.73%
Wisconsin Rapids	Grant El	191	172	181	185	171	11.70%
Wisconsin Rapids	Grove El	173	180	166	175	183	-5.46%
Wisconsin Rapids	Howe El	221	225	210	201	200	10.50%
Wisconsin Rapids	Mead El	268	243	243	226	225	19.11%
Wisconsin Rapids	Pitsch El	76	88	82	88	85	-10.59%
Wisconsin Rapids	Rudolph El	93	98	86	101	85	9.41%
Wisconsin Rapids	Vesper El	48	46	50	60	59	-18.64%
Wisconsin Rapids	Washington El	186	147	155	160	169	10.06%
Wisconsin Rapids	Woodside El	235	217	212	173	178	32.02%
Wonewoc-Union Cente	Wonewoc El	79	82	85	75	80	-1.25%
Woodruff J1	Arbor Vitae-Woodruff El	222	210	202	212	203	9.36%



WISCONSIN STATE LEGISLATURE



2006-07 SAGE Dist Name	ENTERPRISE VW ENT	TotE0607	TotE0506	TotE0405	totE0304	TotE0203	%Change03-07
Milwaukee	Twenty-First Street El	146	190	213	237	304	-51.97%
Milwaukee	Wisconsin Avenue El	185	234	264	308	363	-49.04%
Milwaukee	Thirty-Eighth Street El	113	134	160	189	215	-47.44%
Verona Area	Sugar Creek El	195	395	388	349	353	-44.76%
La Crosse	Hamilton Early Learning C	67	55	113	111	121	-44.63%
Sturgeon Bay	Sunrise El	74	50	60	71	130	-43.08%
Port Edwards	Port Edwards El	103	119	130	163	173	-40.46%
Goodman-Armstrong	Goodman-Armstrong El	31	30	27	43	49	-36.73%
Westfield	Neshkoro El	38	43	40	39	58	-34.48%
Prentice	Ogema El	55	56	63	78	82	-32.93%
Waukesha	White Rock El	188	185	183	235	271	-30.63%
Ellsworth Community	Sunnyside El	58	59	57	67	82	-29.27%
White Lake	White Lake El	47	55	56	64	66	-28.79%
Madison Metropolitan	Allis El	263	304	307	304	368	-28.53%
Gillett	Gillett El	171	179	196	204	238	-28.15%
Milwaukee	Kluge El	211	225	212	246	292	-27.74%
Alma	Alma El	63	74	75	89	86	-26.74%
Reedsburg	Rock Springs El	53	56	64	74	72	-26.39%
La Crosse	Roosevelt El	83	94	105	98	112	-25.89%
Milwaukee	Burbank El	228	234	258	276	305	-25.25%
Milwaukee	Brown Street Acad	290	337	385	376	384	-24.48%
Oshkosh Area	Lincoln El	49	54	57	70	64	-23.44%
Milwaukee	Metcalfe El	128	149	169	170	167	-23.35%
Milwaukee	Mitchell El	288	322	360	365	375	-23.20%
Cashton	Cashton El	116	133	137	151	151	-23.18%
Northland Pines	Northland Pines El-St Ger	73	89	92	98	95	-23.16%
Milwaukee	Sixty-Fifth Street El	144	170	174	172	187	-22.99%
Bowler	Bowler El	105	122	124	125	136	-22.79%
Green Bay Area	Tank El	107	120	110	134	138	-22.46%
Appleton Area	Columbus El	96	103	113	116	123	-21.95%
Tri-County Area	Tri-County El	177	195	200	221	226	-21.68%
Suring	Suring El	109	120	118	132	139	-21.58%
Milwaukee	McNair El	114	134	122	138	145	-21.38%
Adams-Friendship Are	Roche A Cri El	52	52	60	56	66	-21.21%
Washburn	Washburn El	116	148	151	131	145	-20.00%
Frederic	Frederic El	128	142	157	163	160	-20.00%
Riverdale	Riverdale El	172	180	204	206	215	-20.00%
Adams-Friendship Are	Grand Marsh El	69	78	96	73	86	-19.77%
Sauk Prairie	Black Hawk El	122	130	133	156	152	-19.74%
Shell Lake	Shell Lake Primary (K-2)	147	150	156	179	183	-19.67%
Milwaukee	Thoreau El	269	281	288	320	334	-19.46%
Milwaukee	Townsend Street El	207	220	226	253	257	-19.46%
Milwaukee	Sixty-Eighth Street Early	46	43	48	58	57	-19.30%
Unity	Unity El	256	249	267	290	316	-18.99%
Northwood	Northwood Sch	117	133	127	138	144	-18.75%
Minocqua J1	Minocqua El	205	226	243	250	252	-18.65%
Wisconsin Rapids	Vesper El	48	46	50	60	59	-18.64%
Milwaukee	Carleton El	185	199	204	213	227	-18.50%
Milwaukee	Goodrich El	193	221	231	229	236	-18.22%
North Crawford	North Crawford El	108	104	130	124	132	-18.18%
West Allis	Walker El	131	145	141	185	159	-17.61%
Eau Claire Area	Locust Lane El	185	196	191	217	224	-17.41%

2006-07 SAGE Dist Name	ENTERPRISE VW ENT	ToIE0607	ToIE0506	ToIE0405	ToIE0304	ToIE0203	%Change03-07
Barron Area	Almena EI	38	32	44	43	46	-17.39%
Crivitz	Crivitz EI	167	172	185	188	202	-17.33%
Milwaukee	Milwaukee Sign Language	223	225	247	221	269	-17.10%
Webster	Webster EI	179	192	191	201	215	-16.74%
Plum City	Plum City EI	80	70	82	84	96	-16.67%
Loyal	Loyal EI	131	131	143	151	157	-16.56%
Wautoma Area	Redgranite EI	82	76	88	90	98	-16.33%
Lake Holcombe	Holcombe EI	101	113	102	108	120	-15.83%
Milwaukee	Cooper EI	117	134	135	141	139	-15.83%
Pulaski Community	Fairview EI	73	73	74	85	86	-15.12%
Superior	Lake Superior EI	119	130	114	122	139	-14.39%
Eau Claire Area	Northwoods EI	244	244	256	272	285	-14.39%
Pittsville	Pittsville EI	176	180	166	201	205	-14.15%
Milwaukee	Carson Acad	221	223	205	237	257	-14.01%
Milwaukee	Eighty-First Street EI	174	165	161	180	202	-13.86%
Madison Metropolitan	Shorewood Hills EI	261	295	301	318	303	-13.86%
Madison Metropolitan	Lowell EI	182	181	178	197	211	-13.74%
Cambria-Friesland	Cambria Friesland EI	109	120	131	128	126	-13.49%
Clear Lake	Gaylord A Nelson Educ C	154	164	156	151	178	-13.48%
Wheatland J1	Wheatland Center EI	167	163	202	194	193	-13.47%
Kenosha	Roosevelt EI	194	196	204	205	224	-13.39%
Ellsworth Community	Prairie View EI	104	109	124	133	120	-13.33%
Winter	Winter EI	74	76	84	91	85	-12.94%
Milwaukee	Fairview EI	246	246	253	244	282	-12.77%
Milwaukee	Whitman EI	166	199	180	201	190	-12.63%
Milwaukee	Hi-Mount EI	230	223	233	245	263	-12.55%
Westfield	Coloma EI	70	68	72	74	80	-12.50%
Elcho	Elcho EI	85	83	98	96	97	-12.37%
Wisconsin Dells	Lake Delton EI	121	138	147	144	138	-12.32%
Milwaukee	Alcott EI	164	180	173	192	187	-12.30%
Milwaukee	Thurston Woods EI	179	189	193	217	204	-12.25%
Verona Area	Country View EI	347	368	388	413	395	-12.15%
La Crosse	Spence EI	225	237	239	247	256	-12.11%
Merrill Area	Kate Goodrich EI	252	260	281	289	286	-11.89%
Solon Springs	Solon Springs Sch	89	87	87	97	101	-11.88%
Wisconsin Dells	Neenah Creek EI	52	54	52	52	59	-11.86%
Saint Croix Falls	Saint Croix Falls EI	205	225	228	232	232	-11.64%
Appleton Area	Lincoln EI	187	184	174	185	211	-11.37%
Green Bay Area	Nicolet EI	304	314	351	351	343	-11.37%
Osseo-Fairchild	Fairchild EI	55	58	55	66	62	-11.29%
Milwaukee	Cass Street EI	170	151	176	184	191	-10.99%
Antigo	Pleasant View EI	73	61	67	59	82	-10.98%
Turtle Lake	Turtle Lake EI	130	125	122	131	146	-10.96%
Greenwood	Greenwood EI	107	126	120	117	120	-10.83%
Weyauwega-Fremont	Weyauwega EI	158	159	168	181	177	-10.73%
Wisconsin Dells	Spring Hill EI	233	266	259	262	261	-10.73%
Tigerton	Tigerton EI	92	91	112	106	103	-10.68%
Wisconsin Rapids	Pitsch EI	76	88	82	88	85	-10.59%
Barron Area	Woodland EI	223	236	227	240	249	-10.44%
Manitowoc	Riverview EI	339	356	375	381	378	-10.32%
South Milwaukee	Lakeview EI	200	204	208	228	223	-10.31%
Green Bay Area	Lincoln EI	151	166	163	160	168	-10.12%

2006-07 SAGE Dist Name	ENTERPRISE VW ENT	TotE0607	TotE0506	TotE0405	totE0304	TotE0203	%Change03-07
Sheboygan Area	Jefferson El	171	163	166	163	190	-10.00%
Milwaukee	Bryant El	180	188	193	187	200	-10.00%
La Crosse	Hintgen El	208	229	242	255	231	-9.96%
Milwaukee	Story El	182	167	186	202	202	-9.90%
Milwaukee	Gaenslen El	223	214	216	241	247	-9.72%
West Allis	Horace Mann El	186	202	207	207	206	-9.71%
Augusta	Augusta El	141	148	134	140	156	-9.62%
Spooner Area	Spooner El	322	313	344	353	356	-9.55%
Milwaukee	Lancaster El	214	230	226	239	236	-9.32%
Cumberland	Cumberland El	273	289	275	294	301	-9.30%
Ashland	Lake Superior Primary	510	505	546	535	562	-9.25%
Almond-Bancroft	Almond El	100	102	105	101	110	-9.09%
Gilman	Gilman El	111	124	118	120	122	-9.02%
Tomahawk	Tomahawk El	365	365	385	397	401	-8.98%
Portage Community	Rusch El	173	163	168	156	190	-8.95%
Madison Metropolitan	Emerson El	184	182	179	188	202	-8.91%
Mercer	Mercer School	41	35	37	38	45	-8.89%
Florence	Florence El	114	132	148	130	125	-8.80%
Mondovi	Mondovi El	270	270	268	282	296	-8.78%
Menomonie Area	River Heights El	232	238	244	260	254	-8.66%
Madison Metropolitan	Franklin El	440	450	456	482	481	-8.52%
Princeton	Princeton Sch	89	88	92	103	97	-8.25%
Stockbridge	Stockbridge El	57	65	62	63	62	-8.06%
Menasha	Jefferson El	139	118	121	121	151	-7.95%
Bayfield	Bayfield El	105	110	114	117	114	-7.89%
Norway J7	Drought El	47	63	59	98	51	-7.84%
Superior	Cooper El	191	203	215	213	207	-7.73%
Beecher-Dunbar-Pemb	Pembine El	61	57	58	66	66	-7.58%
Appleton Area	Horizons El	244	232	239	260	264	-7.58%
Kenosha	Durkee El	110	104	102	122	119	-7.56%
Amery	Lien El	441	439	454	500	476	-7.35%
Antigo	Spring Valley El	77	77	83	84	83	-7.23%
Whitehall	Pigeon Falls El	194	177	196	209	209	-7.18%
Northland Pines	Northland Pines El-Eagle	184	171	170	199	198	-7.07%
Oshkosh Area	Jefferson El	146	154	149	160	157	-7.01%
Flambeau	Flambeau El	165	155	155	170	177	-6.78%
Milwaukee	Morgandale El	264	269	267	277	283	-6.71%
Southwestern Wiscons	Southwestern Wisconsin	139	133	128	144	149	-6.71%
Milwaukee	Lloyd Street El	306	313	327	322	328	-6.71%
Sun Prairie Area	Bird El	295	305	351	323	316	-6.65%
Racine	Giese El	213	251	233	227	228	-6.58%
Cornell	Cornell El	130	127	127	132	139	-6.47%
Beaver Dam	Prairie View El	130	132	157	143	139	-6.47%
Randolph	Randolph El	131	130	134	143	140	-6.43%
Milwaukee	Garden Homes El	176	182	196	195	188	-6.38%
Boscobel Area	Boscobel El	266	260	265	247	284	-6.34%
Weston	Weston El	89	85	83	88	95	-6.32%
Milwaukee	Manitoba El	224	240	217	226	239	-6.28%
Milwaukee	Allen-Field El	528	516	547	566	562	-6.05%
Verona Area	Stoner Prairie El	275	281	293	337	292	-5.82%
Antigo	West El	131	129	138	133	139	-5.76%
Milwaukee	Silver Spring El	164	162	163	192	174	-5.75%

City	Elementary	2003	2004	2005	2006	2007	% Change
Superior	Northern Lights El	378	404	410	401	401	-5.74%
Reedsburg	South El	69	74	75	78	73	-5.48%
Wild Rose	Wild Rose El	121	113	128	114	128	-5.47%
Wisconsin Rapids	Grove El	173	180	166	175	183	-5.46%
Milwaukee	Hayes Bilingual Sch	229	220	240	232	242	-5.37%
Green Bay Area	Howe El	282	311	269	317	298	-5.37%
Galesville-Ettrick-Trem	Ettrick El	53	49	52	56	56	-5.36%
Milwaukee	Stuart El	180	180	208	176	190	-5.26%
Northland Pines	Northland Pines-Land O L	56	56	57	61	59	-5.08%
Grantsburg	Grantsburg El	206	197	195	203	217	-5.07%
Milwaukee	Maple Tree El	212	186	210	214	223	-4.93%
Menasha	Gegan El	284	268	256	238	298	-4.70%
Necedah Area	Necedah El	207	201	221	232	217	-4.61%
Drummond Area	Drummond El	125	130	134	135	131	-4.58%
Milwaukee	Emerson El	125	144	130	125	131	-4.58%
Menominee Indian	Keshena Primary	251	274	280	251	263	-4.56%
Madison Metropolitan	Falk El	235	251	239	222	246	-4.47%
Hayward Community	Stone Lake El	43	41	48	52	45	-4.44%
Durand	Arkansaw El	243	244	265	258	254	-4.33%
Blair-Taylor	Blair-Taylor El	177	172	177	187	185	-4.32%
Milwaukee	Clement Avenue El	201	220	208	204	210	-4.29%
Milwaukee	Congress El	348	348	349	355	363	-4.13%
Wausau	Thomas Jefferson El	188	183	168	161	196	-4.08%
Milwaukee	Humboldt Park El	236	234	239	237	246	-4.07%
Milwaukee	River Trail El	189	189	191	196	197	-4.06%
Reedsburg	Ironton-La Valle El	71	89	80	65	74	-4.05%
Kenosha	Vernon El	317	290	276	316	330	-3.94%
Oshkosh Area	Roosevelt El	172	183	159	170	179	-3.91%
Owen-Withee	Owen-Withee El	149	150	145	152	155	-3.87%
Lac du Flambeau #1	Lac du Flambeau El	175	172	178	179	182	-3.85%
Hayward Community	Hayward Pri	469	467	473	491	487	-3.70%
Milwaukee	Trowbridge Street El	106	114	119	133	110	-3.64%
Oshkosh Area	Webster Stanley El	193	202	189	211	200	-3.50%
Green Bay Area	Jefferson El	112	103	98	107	116	-3.45%
Milwaukee	Engleburg El	282	287	293	292	292	-3.42%
River Falls	Greenwood El	228	233	264	227	236	-3.39%
Phillips	Phillips El	232	206	223	242	240	-3.33%
Barron Area	Ridgeland El	62	55	59	61	64	-3.13%
Marion	Marion El	156	145	159	175	161	-3.11%
Milwaukee	Forest Home El	501	463	500	501	517	-3.09%
Nekoosa	Humke El	378	377	359	379	390	-3.08%
Marshall	Marshall Early Learning Ct	252	277	264	284	260	-3.08%
Southern Door County	Southern Door El	300	323	320	336	309	-2.91%
Milwaukee	Grantosa Drive El	310	321	300	327	319	-2.82%
Milwaukee	Victory El	177	182	175	182	182	-2.75%
Sun Prairie Area	Westside El	290	302	296	284	298	-2.68%
Menasha	Nicolet El	76	78	65	67	78	-2.56%
Neillsville	Neillsville El	270	292	295	289	277	-2.53%
Cudahy	Park View El	157	151	147	161	161	-2.48%
Shawano-Gresham	Gresham El	79	69	72	75	81	-2.47%
Reedsburg	West Side El	161	151	148	164	165	-2.42%
Potosi	Potosi El	85	80	79	87	87	-2.30%

2006-07 SAGE Dist Name	ENTERPRISE VW-ENT	TotE0607	TotE0506	TotE0405	TotE0304	TotE0203	%Change03-07
Adams-Friendship Are	Castle Rock El	88	83	91	82	90	-2.22%
Siren	Siren El/MS	134	140	137	128	137	-2.19%
Milwaukee	Zablocki El	320	326	313	316	327	-2.14%
Glidden	Glidden El	51	54	49	48	52	-1.92%
Merrill Area	Washington El	182	163	179	176	185	-1.62%
La Crosse	Summit El	188	198	183	179	191	-1.57%
Athens	Athens El	134	147	133	131	136	-1.47%
River Falls	Westside El	278	283	301	334	282	-1.42%
Holmen	Viking El	353	368	384	393	358	-1.40%
Seneca	Seneca El	74	62	52	54	75	-1.33%
Laona	Robinson El	78	83	61	76	79	-1.27%
Wonewoc-Union Cente	Wonewoc El	79	82	85	75	80	-1.25%
Milwaukee	Dover Street El	167	171	202	163	169	-1.18%
Watertown	Schurz El	189	185	189	189	191	-1.05%
Wauzeka-Steuben	Wauzeka El	95	100	90	105	96	-1.04%
Galesville-Ettrick-Trem	G-E-T Kindernook Center	102	97	107	82	103	-0.97%
Beaver Dam	Jefferson El	206	229	212	217	208	-0.96%
Milwaukee	Hampton El	232	225	241	232	234	-0.85%
Eau Claire Area	Flynn El	177	172	147	171	178	-0.56%
Milwaukee	Elm Creative Arts El	315	313	305	311	316	-0.32%
Pulaski Community	Glenbrook El	320	329	319	291	321	-0.31%
Prentice	Prentice El	74	57				0.00%
Sheboygan Area	Washington Sch Compre	240					0.00%
Verona Area	Glacier Edge El	251					0.00%
Cameron	Cameron El	228	229	227	220	228	0.00%
Kaukauna Area	Nicolet El	140	151	149	141	140	0.00%
Milwaukee	Fletcher El	190					0.00%
Milwaukee	Carter School of Excellen	183					0.00%
Milwaukee	Seher	224	186				0.00%
Madison Metropolitan	Huegel El	331	324				0.00%
Kenosha	Edward Bain Sch of Lang	475	450	401			0.00%
Sauk Prairie	Merrimac Community	40					0.00%
Madison Metropolitan	Sandburg El	225	202				0.00%
West Allis	Jefferson El	249	247	253	243	249	0.00%
Milwaukee	Wings Academy	10					0.00%
River Valley	Arena El	73	70	71	69	73	0.00%
Elmwood	Elmwood El	98	95	99	96	98	0.00%
Racine	Julian Thomas El	275	249	222			0.00%
Galesville-Ettrick-Trem	Galesville El	118	115	123	125	118	0.00%
Appleton Area	Foster El	156					0.00%
Trevor-Wilmot Consoli	Trevor Grade	181					0.00%
Beloit	Gaston El	203	212	222	217	202	0.50%
Cudahy	Kosciuszko El	169	172	169	198	168	0.60%
Shawano-Gresham	Brener El	424	397	382	438	420	0.95%
Milwaukee	Starms Discovery	189	180	186	183	187	1.07%
Superior	Great Lakes El	260	247	258	266	257	1.17%
Milwaukee	Milwaukee Spanish Imme	321	336	321	327	317	1.26%
Boyceville Community	Tiffany Creek El	232	242	255	220	229	1.31%
Milwaukee	Lincoln Avenue El	383	357	402	404	378	1.32%
River Valley	Lone Rock El	74	77	64	68	73	1.37%
Manawa	Manawa El	219	219	206	183	216	1.39%
Green Bay Area	Fort Howard El	203	175	177	177	200	1.50%

2006-07 SAGE Dist Name	ENTERPRISE VW ENT	TotE0607	TotE0506	TotE0405	TotE0304	TotE0203	%Change03-07
Oconto Falls	Abrams El	191	191	203	188	188	1.60%
La Farge	La Farge El	62	65	50	58	61	1.64%
Hartford J1	Lincoln El	361	351	359	369	355	1.69%
Fond du Lac	Riverside El	177	164	164	156	174	1.72%
Milwaukee	Curtin El	172	188	176	172	169	1.78%
Madison Metropolitan	Lindbergh El	159	167	151	147	156	1.92%
Janesville	Jackson El	206	182	169	187	202	1.98%
Milwaukee	Bruce El	252	239	233	228	247	2.02%
Milwaukee	Fratney El	245	236	234	244	240	2.08%
Eau Claire Area	Davey El	234	226	224	218	229	2.18%
Milwaukee	Burdick El	181	171	170	178	177	2.26%
Norwalk-Ontario-Wilto	Norwalk-Ontario-Wilton El	181	175	184	186	177	2.26%
Adams-Friendship Are	Pine Land El	45	38	47	43	44	2.27%
Dodgeland	Dodgeland El	224	258	212	212	219	2.28%
Ladysmith-Hawkins	Ladysmith El	255	229	233	238	249	2.41%
Janesville	Wilson El	237	211	215	211	231	2.60%
Milwaukee	Hartford Avenue El	261	263	254	238	254	2.76%
Madison Metropolitan	Hawthorne El	223	226	295	244	217	2.76%
Racine	Fratt El	362	356	352	347	352	2.84%
Milwaukee	Longfellow El	341	312	315	329	331	3.02%
Milwaukee	Greenfield Bilingual	272	287	287	273	264	3.03%
Fennimore Community	Fennimore El	204	198	185	201	198	3.03%
Westfield	Oxford El	68	64	69	64	66	3.03%
Wausau	Grant El	134	129	127	128	130	3.08%
Milwaukee	Grant El	333	323	310	324	323	3.10%
Oconto Falls	Oconto Falls El	299	314	307	304	290	3.10%
Madison Metropolitan	Midvale El	488	475	443	493	473	3.17%
Verona Area	Core Knowledge Charter	159	159	159	159	154	3.25%
Antigo	North El	122	125	121	124	118	3.39%
Greendale	Highland View El	201	199	199	186	194	3.61%
Milwaukee	Barton El	246	249	236	230	237	3.80%
Eau Claire Area	Longfellow El	212	193	206	191	204	3.92%
Chetek	Roselawn El	265	258	262	259	255	3.92%
Milwaukee	Thirty-Fifth Street El	158	135	119	146	152	3.95%
Wautoma Area	Riverview El	337	337	325	333	324	4.01%
Lancaster Community	Winskill El	232	220	232	240	223	4.04%
Highland	Highland El	77	71	79	70	74	4.05%
Granton Area	Granton El	75	77	84	75	72	4.17%
Luck	Luck El	150	142	138	156	144	4.17%
Menasha	Butte des Morts El	286	241	223	206	274	4.38%
Wausau	Lincoln El	165	141	156	166	158	4.43%
Two Rivers	Koenig El	182	184	170	166	174	4.60%
Abbotsford	Abbotsford El	181	193	169	172	173	4.62%
Kenosha	Bose El	221	219	218	231	211	4.74%
Portage Community	Muir/Woodridge El	370	356	343	352	353	4.82%
Kenosha	McKinley El	173	186	167	172	165	4.85%
La Crosse	Southern Bluffs El	259	261	256	237	247	4.86%
Reedsburg	Pineview El	259	266	265	251	247	4.86%
Marshall	Marshall El	86	101	88	88	82	4.88%
Bruce	Bruce El	149	151	138	140	142	4.93%
Montello	Forest Lane El	191	205	213	206	182	4.95%
Altoona	Pedersen El	434	412	406	427	413	5.08%

2006-07 SAGE Dist Na	ENTERPRISE VW ENT	TotE0607	TotE0506	TotE0405	TotE0304	TotE0203	%Change03-07
Almond-Bancroft	Bancroft EI	41	39	30	33	39	5.13%
Cudahy	Lincoln EI	204	195	193	244	194	5.15%
Milwaukee	Fifty-Third Street EI	203	200	219	218	193	5.18%
Adams-Friendship Are	Adams-Friendship EI	252	227	239	236	239	5.44%
Wausaukee	Wausaukee EI	173	164	163	163	164	5.49%
Milwaukee	Sherman EI	282	262	276	272	267	5.62%
Hillsboro	Hillsboro EI	150	139	136	142	142	5.63%
Ashland	Marengo Valley EI	109	119	104	110	103	5.83%
Milwaukee	Neeskara EI	252	245	215	220	238	5.88%
Chippewa Falls Area	Hillcrest EI	233	219	216	209	220	5.91%
Mellen	Mellen EI	89	90	89	91	84	5.95%
Dodgeville	Dodgeville EI	282	255	283	284	266	6.02%
Barneveld	Barneveld EI	139	176	175	143	131	6.11%
Rib Lake	Rib Lake EI	138	128	112	123	130	6.15%
Eleva-Strum	Strum EI	188	174	182	176	177	6.21%
Wausau	Franklin EI	221	185	197	191	208	6.25%
Saint Croix Falls	Dresser EI	68	75	61	53	64	6.25%
Milwaukee	Browning EI	267	295	297	312	251	6.37%
La Crosse	Franklin EI	132	131	106	127	124	6.45%
Lake Geneva J1	Eastview EI	197	196	200	187	185	6.49%
South Shore	South Shore EI	49	47	45	46	46	6.52%
Oconto	Oconto EI	325	333	290	280	305	6.56%
Marshfield	Nasonville EI	174	162	177	161	163	6.75%
Galesville-Ettrick-Trem	Trempealeau EI	124	126	118	124	116	6.90%
Antigo	East EI	77	74	82	87	72	6.94%
Prescott	Malone EI	312	318	303	303	291	7.22%
Fond du Lac	Evans EI	206	191	195	206	192	7.29%
Black Hawk	Black Hawk EI	117	114	129	126	109	7.34%
Madison Metropolitan	Muir EI	290	283	291	267	270	7.41%
Appleton Area	Jefferson EI	215	203	202	202	200	7.50%
La Crosse	Emerson EI	169	163	145	145	157	7.64%
Sparta Area	Lawrence-Lawson EI	208	167	169	206	193	7.77%
Wausau	Hawthorn Hills EI	176	178	173	163	163	7.98%
Alma Center	Lincoln EI	175	180	186	180	162	8.02%
Antigo	Crestwood EI	67	75	79	78	62	8.06%
Appleton Area	Badger EI	181	177	159	173	167	8.38%
Stevens Point Area	Kennedy EI	128	129	91	116	118	8.47%
Pecatonica Area	Pecatonica EI	128	119	111	88	118	8.47%
New Lisbon	New Lisbon EI	189	191	207	198	174	8.62%
Ithaca	Ithaca EI	112	110	100	98	103	8.74%
Spring Valley	Spring Valley EI	209	194	214	210	192	8.85%
La Crosse	State Road EI	171	157	164	161	157	8.92%
Milwaukee	Clemens EI	203	206	188	187	186	9.14%
Reedsburg	Loganville EI	71	66	64	61	65	9.23%
Woodruff J1	Arbor Vitae-Woodruff EI	222	210	202	212	203	9.36%
Wisconsin Rapids	Rudolph EI	93	98	86	101	85	9.41%
Green Bay Area	Eisenhower EI	264	269	264	249	241	9.54%
Milwaukee	Starms Early Childhood	103	109	100	123	94	9.57%
Fond du Lac	Parkside EI	171	171	146	162	156	9.62%
Ellsworth Community	Lindgren EI	68	67	67	53	62	9.68%
Beloit	McLenegan EI	158	145	128	145	144	9.72%
Whitewater	Washington EI	200	193	173	180	182	9.89%


2006-07 SAGE Dist Name	ENTERPRISE VW-ENT	TotE0607	TotE0506	TotE0405	TotE0304	TotE0203	%Change03-07
New Holstein	New Holstein EI	276	271	257	245	251	9.96%
Wisconsin Rapids	Washington EI	186	147	155	160	169	10.06%
Wisconsin Rapids	Howe EI	221	225	210	201	200	10.50%
Wausau	John Marshall EI	215	197	187	173	194	10.82%
Peshtigo	Peshtigo EI	358	363	371	358	323	10.84%
Mauston	West Side EI	350	337	339	327	315	11.11%
Shullsburg	Shullsburg EI	99	88	94	80	89	11.24%
Eau Claire Area	Roosevelt EI	176	156	158	158	158	11.39%
Bonduel	Navarino EI	58	59	57	43	52	11.54%
Wausau	G D Jones EI	164	157	150	137	147	11.56%
Argyle	Argyle EI	96	104	99	96	86	11.63%
Wisconsin Rapids	Grant EI	191	172	181	185	171	11.70%
Baldwin-Woodville Are	Greenfield EI	455	445	434	396	407	11.79%
Milwaukee	Lowell EI	151	154	155	139	135	11.85%
Milwaukee	Parkview EI	217	249	258	224	194	11.86%
Sheboygan Falls	Sheboygan Falls EI	503	461	454	441	449	12.03%
Milwaukee	Hawley Road EI	202	174	169	184	180	12.22%
Milwaukee	Garland EI	174	170	183	170	155	12.26%
Richland	Jefferson EI	71	61	68	69	63	12.70%
Mauston	Lyndon Station EI	62	58	58	59	55	12.73%
Milwaukee	Acad of Accelerated Lear	330	343	311	296	292	13.01%
Edgar	Edgar EI	165	155	147	142	146	13.01%
Kaukauna Area	Haen EI	208	191	161	180	184	13.04%
Westfield	Westfield EI	194	186	172	193	171	13.45%
Milwaukee	Ninety-Fifth Street EI	199	182	170	176	175	13.71%
Madison Metropolitan	Mendota EI	199	169	155	158	175	13.71%
New Auburn	New Auburn EI	99	92	87	90	87	13.79%
West Allis	Pershing EI	206	187	197	189	181	13.81%
Dover #1	Kansasville EI	48	45	46	44	42	14.29%
Pepin Area	Pepin EI	78	77	73	79	68	14.71%
Ellsworth Community	Hillcrest EI	194	195	179	172	169	14.79%
Beloit	Todd EI	193	206	197	166	168	14.88%
Waukesha	Saratoga EI	137	138	138	128	119	15.13%
Niagara	Niagara EI	144	134	124	113	125	15.20%
Waupaca	Waupaca Learning Center	418	412	338	320	361	15.79%
Bloomer	Bloomer EI	306	288	275	251	264	15.91%
Birchwood	Birchwood EI	80	67	80	88	69	15.94%
Antigo	Mattoon EI	58	62	64	60	50	16.00%
Cadott Community	Cadott EI	251	227	207	218	216	16.20%
Fontana J8	Fontana EI	128	148	134	145	110	16.36%
Madison Metropolitan	Lake View EI	215	193	181	168	184	16.85%
Sheboygan Area	Sheridan EI	187	186	155	141	159	17.61%
Green Bay Area	Sullivan EI	352	345	328	331	299	17.73%
Madison Metropolitan	Thoreau EI	292	270	286	266	248	17.74%
Prairie du Chien Area	BA Kennedy Sch	298	286	286	289	253	17.79%
Beloit	Morgan EI	182	182	187	160	154	18.18%
Auburndale	Auburndale EI	232	226	220	200	196	18.37%
Sparta Area	Southside EI	204	213	209	174	172	18.60%
Beaver Dam	Lincoln EI	170	160	158	145	143	18.88%
Prairie Farm	Prairie Farm EI	107	96	93	91	90	18.89%
Superior	Bryant EI	245	235	212	217	206	18.93%
Wisconsin Rapids	Mead EI	268	243	243	226	225	19.11%

2006-07 SAGE Dist Na	ENTERPRISE VW ENT	TotE0607	TotE0506	TotE0405	TotE0304	TotE0203	%Change03-07
Arcadia	Arcadia EI	285	274	257	241	239	19.25%
Milwaukee	Milwaukee French Immer	259	251	216	206	217	19.35%
Beloit	Robinson EI	215	209	197	187	180	19.44%
Merrill Area	Jefferson EI	146	110	105	101	122	19.67%
La Crosse	North Woods International	205	214	200	198	171	19.88%
Stratford	Stratford EI	217	206	206	206	181	19.89%
Phelps	Phelps EI	54	50	43	42	45	20.00%
Green Bay Area	Danz EI	347	306	311	302	289	20.07%
Coleman	Coleman EI/Mid	239	238	243	189	199	20.10%
Sauk Prairie	Spruce Street EI	541	518	493	465	449	20.49%
Evansville Community	Levi Leonard EI	434	412	399	378	360	20.56%
Grantsburg	Nelson EI	64	65	69	65	53	20.75%
Fond du Lac	Chegwin EI	214	202	216	228	177	20.90%
Cochrane-Fountain Cit	Cochrane-Fountain City EI	206	194	195	173	170	21.18%
Madison Metropolitan	Leopold EI	474	436	449	444	391	21.23%
Lake Geneva J1	Star Center EI	215	217	213	189	177	21.47%
Fond du Lac	Waters EI	271	278	261	222	223	21.52%
Thorp	Thorp EI	157	154	146	134	129	21.71%
River Falls	Rocky Branch EI	294	290	222	231	241	21.99%
Benton	Benton EI	77	81	77	73	63	22.22%
Milwaukee	Doerfler EI	356	359	346	327	291	22.34%
Belmont Community	Belmont EI	92	80	91	96	75	22.67%
Viroqua Area	Viroqua EI	306	288	267	252	249	22.89%
Clayton	Clayton EI	124	124	127	116	100	24.00%
Eau Claire Area	Sherman EI	273	264	249	247	219	24.66%
Hartford J1	Rossman EI	366	377	369	338	293	24.91%
Madison Metropolitan	Cesar Chavez EI	444	420	401	396	355	25.07%
North Lakeland	North Lakeland EI	79	65	63	64	63	25.40%
Algoma	Algoma EI/Mid	167	144	131	105	133	25.56%
Kaukauna Area	Park EI	175	174	176	158	139	25.90%
River Valley	Spring Green EI	170	151	138	139	135	25.93%
Osseo-Fairchild	Osseo EI	242	199	194	203	191	26.70%
Kenosha	Wilson EI	203	159	165	148	157	29.30%
Sparta Area	Cataract EI	57	64	57	59	44	29.55%
Dodgeville	Ridgeway EI	70	69	65	55	54	29.63%
Milwaukee	Hawthorne EI	229	246	223	207	176	30.11%
Wisconsin Rapids	Woodside EI	235	217	212	173	178	32.02%
Shawano-Gresham	Lincoln EI	237	229	217	157	178	33.15%
Madison Metropolitan	Stephens EI	369	344	315	309	276	33.70%
Waupaca	Chain O Lakes EI	215	219	138	142	159	35.22%
Stevens Point Area	Jefferson Sch for the Arts	221	180	167	173	163	35.58%
Black River Falls	Forrest Street EI	261	183	178	178	192	35.94%
Random Lake	Random Lake EI	232	216	153	163	167	38.92%
Appleton Area	Edison EI	182	171	156	155	130	40.00%
Independence	Independence EI	94	87	86	82	67	40.30%
Kaukauna Area	Dr H B Tanner EI	597	529	495	443	419	42.48%
Stevens Point Area	McKinley Center	280	281	204	189	196	42.86%
Oshkosh Area	Oaklawn EI	179	151	143	128	125	43.20%
Black River Falls	Third Street EI	268	195	200	198	186	44.09%
Eau Claire Area	Lakeshore EI	243	235	227	203	168	44.64%
Madison Metropolitan	Schenk EI	249	258	162	173	172	44.77%
Stanley-Boyd Area	Stanley EI	262	197	201	159	177	48.02%

2006-07 SAGE Dist Na	ENTERPRISE VW ENT	TotE0607	TotE0506	TotE0405	totE0304	TotE0203	%Change03-07
Royall	Elroy EI	156	164	156	166	105	48.57%
Kickapoo Area	Kickapoo EI	138	120	122	119	92	50.00%
Bonduel	Bonduel EI	184	184	171	176	122	50.82%
Madison Metropolitan	Glendale EI	252	213	239	212	164	53.66%
Richland	Doudna EI	284	224	230	222	180	57.78%
Sparta Area	Maplewood EI	144	143	120	91	90	60.00%
Clintonville	Longfellow EI	402	376	251	257	229	75.55%
Colby	Colby EI	248	136	141	127	126	96.83%
Lake Geneva J1	Central - Denison EI	388	392	350	361	170	128.24%
Rhineland	Pelican EI	288	293	108	105	124	132.26%
Sturgeon Bay	Sawyer EI	219	220	200	195	89	146.07%
Rhineland	Crescent EI	288	293	121	110	113	154.87%



WISCONSIN STATE LEGISLATURE



2006-07_SAGE_Dist Nam	ENTERPRISE_VW_ENT_A	PartK	K_Enrol	100%	First_Enr	Second_Enr	Third_Enr	Total_Enr
Abbotsford	Abbotsford EI	0	50	50	44	37	181	
Adams-Friendship Area	Castle Rock EI	0	30	18	24	16	88	
Adams-Friendship Area	Adams-Friendship EI	0	67	65	62	58	252	
Adams-Friendship Area	Grand Marsh EI	0	13	12	27	17	69	
Adams-Friendship Area	Pine Land EI	0	13	12	7	13	45	
Adams-Friendship Area	Roche A Cri EI	0	12	9	18	13	52	
Algoma	Algoma EI/Mid	0	46	38	47	36	167	
Alma	Alma EI	0	17	13	11	22	63	
Alma Center	Lincoln EI	0	37	43	43	52	175	
Almond-Bancroft	Almond EI	0	0	35	25	40	100	
Almond-Bancroft	Bancroft EI	0	41	0	0	0	41	
Altoona	Pedersen EI	1	111	104	108	110	434	
Amery	Lien EI	0	116	100	99	126	441	
Antigo	Crestwood EI	0	18	15	23	11	67	
Antigo	East EI	0	16	21	22	18	77	
Antigo	Mattoon EI	0	14	19	12	13	58	
Antigo	North EI	0	27	34	33	28	122	
Antigo	Pleasant View EI	0	22	15	22	14	73	
Antigo	Spring Valley EI	0	20	20	22	15	77	
Antigo	West EI	0	31	32	43	25	131	
Appleton Area	Badger EI	0	49	46	46	40	181	
Appleton Area	Columbus EI	0	25	26	25	20	96	
Appleton Area	Edison EI	1	51	43	44	43	182	
Appleton Area	Foster EI	2	46	33	33	42	156	
Appleton Area	Horizons EI	0	63	62	67	52	244	
Appleton Area	Jefferson EI	1	50	59	50	55	215	
Appleton Area	Lincoln EI	1	40	59	45	42	187	
Arcadia	Arcadia EI	0	77	67	66	75	285	
Argyle	Argyle EI	0	14	29	21	32	96	
Ashland	Lake Superior Primary	0	118	128	133	131	510	
Ashland	Marengo Valley EI	0	25	37	22	25	109	
Athens	Athens EI	0	28	39	35	32	134	
Auburndale	Auburndale EI	0	59	63	50	60	232	
Augusta	Augusta EI	0	30	44	31	36	141	
Baldwin-Woodville Area	Greenfield EI	0	122	99	130	104	455	
Barneveld	Barneveld EI	0	23	47	34	35	139	
Barron Area	Almena EI	0	16	13	9	0	38	
Barron Area	Ridgeland EI	0	14	17	15	16	62	
Barron Area	Woodland EI	0	51	55	62	55	223	
Bayfield	Bayfield EI	0	25	30	22	28	105	
Beaver Dam	Jefferson EI	0	52	52	53	49	206	
Beaver Dam	Lincoln EI	0	45	44	39	42	170	
Beaver Dam	Prairie View EI	0	36	30	31	33	130	
Beecher-Dunbar-Pembin	Pembine EI	0	21	16	11	13	61	
Belmont Community	Belmont EI	0	29	16	26	21	92	
Beloit	Gaston EI	0	52	58	50	43	203	
Beloit	McLenegan EI	0	38	48	40	32	158	
Beloit	Morgan EI	0	38	47	57	40	182	

2006-07 SAGE Dist Name	ENTERPRISE VW ENT A Park	K Enroll	100%	First Enro	Second Enro	Third Enro	Total E0607
Beloit	Robinson El	0	56	49	56	54	215
Beloit	Todd El	0	60	48	41	44	193
Benton	Benton El	0	17	19	23	18	77
Birchwood	Birchwood El	0	20	15	14	31	80
Black Hawk	Black Hawk El	0	29	29	25	34	117
Black River Falls	Forrest Street El	0	129	132	0	0	261
Black River Falls	Third Street El	0	0	0	126	142	268
Blair-Taylor	Blair-Taylor El	0	45	40	34	58	177
Bloomer	Bloomer El	0	89	72	74	71	306
Bonduel	Bonduel El	0	52	52	40	40	184
Bonduel	Navarino El	0	15	18	14	11	58
Boscobel Area	Boscobel El	0	66	65	79	56	266
Bowler	Bowler El	1	22	29	25	28	105
Boyceville Community	Tiffany Creek El	0	50	61	58	63	232
Bruce	Bruce El	0	43	31	36	39	149
Cadott Community	Cadott El	0	68	67	55	61	251
Cambria-Friesland	Cambria Friesland El	0	29	27	24	29	109
Cameron	Cameron El	0	60	54	59	55	228
Cashton	Cashton El	1	20	32	36	27	116
Chetek	Roselawn El	0	61	73	62	69	265
Chippewa Falls Area	Hillcrest El	0	57	57	64	55	233
Clayton	Clayton El	0	30	34	27	33	124
Clear Lake	Gaylord A Nelson Educ Ce	0	41	46	36	31	154
Clintonville	Longfellow El	0	119	105	79	99	402
Cochrane-Fountain City	Cochrane-Fountain City El	0	55	55	45	51	206
Colby	Colby El	0	69	62	61	56	248
Coleman	Coleman El/Mid	49	47	38	53	52	239
Cornell	Cornell El	0	37	29	30	34	130
Crivitz	Crivitz El	0	38	41	42	46	167
Cudahy	Lincoln El	0	48	56	44	56	204
Cudahy	Park View El	0	37	43	38	39	157
Cudahy	Kosciuszko El	0	42	39	42	46	169
Cumberland	Cumberland El	0	57	82	67	67	273
Dodgeland	Dodgeland El	0	65	42	66	51	224
Dodgeville	Dodgeville El	0	75	79	56	72	282
Dodgeville	Ridgeway El	0	22	14	18	16	70
Dover #1	Kansasville El	0	11	10	21	6	48
Drummond Area	Drummond El	0	35	27	34	29	125
Durand	Arkansaw El	0	56	62	59	66	243
Eau Claire Area	Flynn El	0	46	49	39	43	177
Eau Claire Area	Locust Lane El	0	46	53	40	46	185
Eau Claire Area	Longfellow El	0	55	52	51	54	212
Eau Claire Area	Northwoods El	0	69	55	54	66	244
Eau Claire Area	Roosevelt El	0	47	45	37	47	176
Eau Claire Area	Davey El	0	60	62	60	52	234
Eau Claire Area	Sherman El	0	70	74	58	71	273
Eau Claire Area	Lakeshore El	0	68	64	59	52	243
Edgar	Edgar El	0	51	37	45	32	165

2006-07 SAGE Dist Nam	ENTERPRISE VW	ENT A Park	K Enroll	100%	First Enro	Second Enro	Thrd Enro	TotE0607
Elcho	Elcho El	0	16	21	24	24	85	
Eleva-Strum	Strum El	0	47	41	50	50	188	
Ellsworth Community	Hillcrest El	0	43	61	47	43	194	
Ellsworth Community	Lindgren El	0	18	15	16	19	68	
Ellsworth Community	Prairie View El	0	20	30	29	25	104	
Ellsworth Community	Sunnyside El	0	14	16	10	18	58	
Elmwood	Elmwood El	0	21	13	37	27	98	
Evansville Community	Levi Leonard El	12	122	156	144	0	434	
Fennimore Community	Fennimore El	0	50	55	47	52	204	
Flambeau	Flambeau El	0	45	40	34	46	165	
Florence	Florence El	0	28	23	35	28	114	
Fond du Lac	Chegwin El	0	60	54	47	53	214	
Fond du Lac	Evans El	0	59	48	47	52	206	
Fond du Lac	Riverside El	0	52	44	39	42	177	
Fond du Lac	Parkside El	0	45	52	41	33	171	
Fond du Lac	Waters El	0	67	74	75	55	271	
Fontana J8	Fontana El	0	28	41	24	35	128	
Frederic	Frederic El	0	28	35	28	37	128	
Galesville-Ettrick-Tremp	Ettrick El	0	0	16	15	22	53	
Galesville-Ettrick-Tremp	Galesville El	0	0	43	41	34	118	
Galesville-Ettrick-Tremp	G-E-T Kindernook Center	0	102	0	0	0	102	
Galesville-Ettrick-Tremp	Trempealeau El	0	0	42	45	37	124	
Gillett	Gillett El	0	39	42	44	46	171	
Gilman	Gilman El	0	26	27	29	29	111	
Glidden	Glidden El	0	9	11	15	16	51	
Goodman-Armstrong	Goodman-Armstrong El	0	6	10	9	6	31	
Granton Area	Granton El	0	25	9	24	17	75	
Grantsburg	Grantsburg El	0	0	68	71	67	206	
Grantsburg	Nelson El	0	64	0	0	0	64	
Green Bay Area	Danz El	0	85	104	74	84	347	
Green Bay Area	Eisenhower El	0	76	62	70	56	264	
Green Bay Area	Fort Howard El	0	56	60	49	38	203	
Green Bay Area	Howe El	0	63	75	81	63	282	
Green Bay Area	Jefferson El	0	25	33	28	26	112	
Green Bay Area	Lincoln El	0	28	39	35	49	151	
Green Bay Area	Nicolet El	0	86	62	73	83	304	
Green Bay Area	Sullivan El	0	99	84	83	86	352	
Green Bay Area	Tank El	0	24	31	27	25	107	
Greendale	Highland View El	0	48	54	49	50	201	
Greenwood	Greenwood El	0	27	34	22	24	107	
Hartford J1	Lincoln El	0	89	89	97	86	361	
Hartford J1	Rossman El	1	85	100	74	106	366	
Hayward Community	Hayward Pri	0	123	117	111	118	469	
Hayward Community	Stone Lake El	0	15	8	13	7	43	
Highland	Highland El	0	18	17	23	19	77	
Hillsboro	Hillsboro El	0	45	36	29	40	150	
Holmen	Viking El	0	80	79	84	110	353	
Independence	Independence El	0	31	16	28	19	94	

2006-07-SAGE Dist Nam	ENTERPRISE VW ENT 4 Park K	Entoll 100%	First Enro	Second Enro	Third Enro	TotE0607	
Ithaca	Ithaca El	0	27	29	23	33	112
Janesville	Jackson El	0	58	53	43	52	206
Janesville	Wilson El	0	63	59	54	61	237
Kaukauna Area	Dr H B Tanner El	11	163	143	140	140	597
Kaukauna Area	Nicolet El	0	37	39	34	30	140
Kaukauna Area	Park El	1	56	43	38	37	175
Kaukauna Area	Haen El	0	47	52	54	55	208
Kenosha	Bose El	0	56	51	53	61	221
Kenosha	Durkee El	0	23	28	32	27	110
Kenosha	Edward Bain Sch of Lang	0	137	120	124	94	475
Kenosha	McKinley El	0	34	40	50	49	173
Kenosha	Roosevelt El	0	54	49	52	39	194
Kenosha	Vernon El	0	83	80	84	70	317
Kenosha	Wilson El	0	54	66	52	31	203
Kickapoo Area	Kickapoo El	0	41	30	32	35	138
La Crosse	Emerson El	0	60	35	37	37	169
La Crosse	Franklin El	0	37	35	40	20	132
La Crosse	Hamilton Early Learning Ct	0	26	20	21	0	67
La Crosse	Southern Bluffs El	0	75	62	62	60	259
La Crosse	North Woods International	0	50	58	40	57	205
La Crosse	Hintgen El	0	57	52	44	55	208
La Crosse	Roosevelt El	0	24	7	25	27	83
La Crosse	Spence El	0	47	56	58	64	225
La Crosse	State Road El	0	52	37	40	42	171
La Crosse	Summit El	0	51	42	45	50	188
La Farge	La Farge El	0	15	18	11	18	62
Lac du Flambeau #1	Lac du Flambeau El	0	49	50	33	43	175
Ladysmith-Hawkins	Ladysmith El	0	71	63	57	64	255
Lake Geneva J1	Central - Denison El	0	123	95	96	74	388
Lake Geneva J1	Eastview El	0	47	55	49	46	197
Lake Geneva J1	Star Center El	0	49	54	60	52	215
Lake Holcombe	Holcombe El	0	21	24	24	32	101
Lancaster Community	Winskill El	0	56	59	51	66	232
Laona	Robinson El	0	19	23	21	15	78
Loyal	Loyal El	0	29	33	31	38	131
Luck	Luck El	0	41	38	29	42	150
Madison Metropolitan	Sandburg El	0	69	53	45	58	225
Madison Metropolitan	Hawthorne El	0	55	49	59	60	223
Madison Metropolitan	Lindbergh El	0	44	40	44	31	159
Madison Metropolitan	Cesar Chavez El	0	130	123	115	76	444
Madison Metropolitan	Emerson El	0	44	50	41	49	184
Madison Metropolitan	Falk El	0	57	66	54	58	235
Madison Metropolitan	Allis El	0	49	70	68	76	263
Madison Metropolitan	Franklin El	0	124	107	112	97	440
Madison Metropolitan	Glendale El	0	71	58	67	56	252
Madison Metropolitan	Stephens El	0	96	97	86	90	369
Madison Metropolitan	Schenk El	0	66	70	51	62	249
Madison Metropolitan	Muir El	0	82	75	67	66	290

2006-07 SAGE Dist Name	ENTERPRISE-VW-ENT-A-PartK	K Enroll	100%	First Enro	Second Enro	Third Enro	Total	E0607
Madison Metropolitan	Lake View El	0	59	57	52	47	215	
Madison Metropolitan	Leopold El	0	140	133	101	100	474	
Madison Metropolitan	Lowell El	0	49	48	47	38	182	
Madison Metropolitan	Mendota El	0	61	44	43	51	199	
Madison Metropolitan	Midvale El	0	125	123	117	123	488	
Madison Metropolitan	Huegel El	0	90	82	72	87	331	
Madison Metropolitan	Shorewood Hills El	0	69	70	68	54	261	
Madison Metropolitan	Thoreau El	0	87	66	75	64	292	
Manawa	Manawa El	0	52	66	57	44	219	
Manitowoc	Riverview El	15	324	0	0	0	339	
Marion	Marion El	0	36	35	41	44	156	
Marshall	Marshall El	0	0	0	0	86	86	
Marshall	Marshall Early Learning Ct	0	71	103	78	0	252	
Marshfield	Nasonville El	0	42	43	46	43	174	
Mauston	Lyndon Station El	0	16	16	15	15	62	
Mauston	West Side El	0	82	78	97	93	350	
Mellen	Mellen El	0	20	25	24	20	89	
Menasha	Butte des Morts El	0	78	68	75	65	286	
Menasha	Jefferson El	0	45	36	29	29	139	
Menasha	Gegan El	0	91	60	68	65	284	
Menasha	Nicolet El	0	21	19	14	22	76	
Menominee Indian	Keshena Primary	0	65	66	63	57	251	
Menomonie Area	River Heights El	0	64	61	51	56	232	
Mercer	Mercer School	0	13	8	8	12	41	
Merrill Area	Jefferson El	0	48	23	41	34	146	
Merrill Area	Kate Goodrich El	0	60	51	71	70	252	
Merrill Area	Washington El	0	50	32	51	49	182	
Milwaukee	Allen-Field El	0	107	133	137	151	528	
Milwaukee	Alcott El	0	43	47	38	36	164	
Milwaukee	Barton El	0	60	62	59	65	246	
Milwaukee	Brown Street Acad	0	62	79	69	80	290	
Milwaukee	Browning El	0	62	70	66	69	267	
Milwaukee	Bruce El	0	64	55	60	73	252	
Milwaukee	Bryant El	0	42	48	43	47	180	
Milwaukee	Burbank El	0	51	60	58	59	228	
Milwaukee	Burdick El	0	40	46	46	49	181	
Milwaukee	Carleton El	0	49	48	46	42	185	
Milwaukee	Fletcher El	0	47	45	48	50	190	
Milwaukee	Cass Street El	0	30	46	45	49	170	
Milwaukee	Carson Acad	0	45	55	62	59	221	
Milwaukee	Clement Avenue El	0	48	56	42	55	201	
Milwaukee	Clemens El	0	52	51	49	51	203	
Milwaukee	Congress El	0	85	88	89	86	348	
Milwaukee	Cooper El	0	30	29	30	28	117	
Milwaukee	Curtin El	0	30	49	44	49	172	
Milwaukee	Doerfler El	0	94	101	89	72	356	
Milwaukee	Dover Street El	0	48	27	44	48	167	
Milwaukee	Milwaukee French Immersi	0	77	77	50	55	259	

2006-07 SAGE Dist Nam	ENTERPRISE VW ENT A PartK	K Enrol	100%	First Enro	Second Enro	Third Enro	TotE0607
Milwaukee	Eighty-First Street El	0	40	41	48	45	174
Milwaukee	Elm Creative Arts El	0	80	80	79	76	315
Milwaukee	Starms Early Childhood	0	103	0	0	0	103
Milwaukee	Emerson El	0	28	31	36	30	125
Milwaukee	Engleburg El	3	64	79	67	69	282
Milwaukee	Thurston Woods El	0	45	39	48	47	179
Milwaukee	Fairview El	0	64	59	61	62	246
Milwaukee	Milwaukee Spanish Immer	0	91	92	76	62	321
Milwaukee	Fifty-Third Street El	0	52	47	48	56	203
Milwaukee	Forest Home El	0	123	136	125	117	501
Milwaukee	Seher	0	63	62	44	55	224
Milwaukee	Fratney El	0	63	64	60	58	245
Milwaukee	Gaenslen El	0	58	59	52	54	223
Milwaukee	Garden Homes El	0	39	49	44	44	176
Milwaukee	Carter School of Excellenc	0	56	57	46	24	183
Milwaukee	Garland El	0	48	50	36	40	174
Milwaukee	Goodrich El	0	50	49	47	47	193
Milwaukee	Grant El	0	89	91	81	72	333
Milwaukee	River Trail El	0	52	46	44	47	189
Milwaukee	Grantosa Drive El	0	65	83	88	74	310
Milwaukee	Greenfield Bilingual	0	67	69	67	69	272
Milwaukee	Hampton El	0	51	62	53	66	232
Milwaukee	Hartford Avenue El	0	59	63	78	61	261
Milwaukee	Hawley Road El	0	61	51	45	45	202
Milwaukee	Hawthorne El	0	61	69	49	50	229
Milwaukee	Hayes Bilingual Sch	0	60	60	58	51	229
Milwaukee	Hi-Mount El	0	57	61	55	57	230
Milwaukee	Humboldt Park El	0	57	59	61	59	236
Milwaukee	Milwaukee Sign Language	0	51	52	62	58	223
Milwaukee	Lancaster El	0	48	50	58	58	214
Milwaukee	Lincoln Avenue El	0	102	97	101	83	383
Milwaukee	Lloyd Street El	0	64	83	84	75	306
Milwaukee	Longfellow El	0	84	83	91	83	341
Milwaukee	Lowell El	0	39	41	34	37	151
Milwaukee	Manitoba El	0	48	57	60	59	224
Milwaukee	Maple Tree El	0	61	48	50	53	212
Milwaukee	Mitchell El	0	61	71	82	74	288
Milwaukee	Morgandale El	0	63	66	69	66	264
Milwaukee	Neeskara El	0	62	65	64	61	252
Milwaukee	Ninety-Fifth Street El	0	50	60	48	41	199
Milwaukee	Zablocki El	0	84	88	77	71	320
Milwaukee	Parkview El	0	52	59	53	53	217
Milwaukee	Starms Discovery	0	0	65	63	61	189
Milwaukee	Acad of Accelerated Learni	0	89	76	90	75	330
Milwaukee	Sherman El	0	68	72	62	80	282
Milwaukee	Silver Spring El	0	37	44	48	35	164
Milwaukee	Sixty-Eighth Street Early C	0	46	0	0	0	46
Milwaukee	Sixty-Fifth Street El	0	25	42	39	38	144

2006-07 SAGE Dist Nam	ENTERPRISE VW-ENT A PartK	K Enrol	100%	First Enro	Second Enro	Third Enro	TotE0607
Milwaukee	Kluge El	0	43	48	62	58	211
Milwaukee	Story El	0	42	44	48	48	182
Milwaukee	Stuart El	0	43	49	45	43	180
Milwaukee	Thirty-Eighth Street El	0	27	25	28	33	113
Milwaukee	Thirty-Fifth Street El	0	46	35	44	33	158
Milwaukee	Thoreau El	0	62	64	73	70	269
Milwaukee	Townsend Street El	0	58	51	43	55	207
Milwaukee	Trowbridge Street El	0	23	28	25	30	106
Milwaukee	Twenty-First Street El	0	29	41	37	39	146
Milwaukee	McNair El	0	26	31	28	29	114
Milwaukee	Victory El	0	47	46	40	44	177
Milwaukee	Whitman El	0	38	45	43	40	166
Milwaukee	Wisconsin Avenue El	0	37	49	51	48	185
Milwaukee	Metcalfe El	0	29	27	30	42	128
Milwaukee	Wings Academy	0	0	3	4	3	10
Minocqua J1	Minocqua El	0	45	53	49	58	205
Mondovi	Mondovi El	0	68	66	66	70	270
Montello	Forest Lane El	0	43	45	45	58	191
Necedah Area	Necedah El	0	53	50	48	56	207
Neillsville	Neillsville El	0	63	76	61	70	270
Nekoosa	Humke El	0	98	101	82	97	378
New Auburn	New Auburn El	0	25	25	23	26	99
New Holstein	New Holstein El	2	69	68	62	75	276
New Lisbon	New Lisbon El	0	55	47	45	42	189
Niagara	Niagara El	0	30	34	37	43	144
North Crawford	North Crawford El	0	26	22	36	24	108
North Lakeland	North Lakeland El	0	21	16	24	18	79
Northland Pines	Northland Pines El-Eagle	0	49	45	33	57	184
Northland Pines	Northland Pines-Land O L	0	15	12	14	15	56
Northland Pines	Northland Pines El-St Ger	0	17	18	20	18	73
Northwood	Northwood Sch	29	0	34	22	32	117
Norwalk-Ontario-Wilton	Norwalk-Ontario-Wilton El	0	44	51	43	43	181
Norway J7	Drought El	0	8	10	18	11	47
Oconto	Oconto El	0	82	85	92	66	325
Oconto Falls	Abrams El	0	43	37	61	50	191
Oconto Falls	Oconto Falls El	0	73	79	70	77	299
Oshkosh Area	Jefferson El	0	43	31	36	36	146
Oshkosh Area	Lincoln El	0	11	13	13	12	49
Oshkosh Area	Oaklawn El	0	45	47	44	43	179
Oshkosh Area	Roosevelt El	0	58	42	34	38	172
Oshkosh Area	Webster Stanley El	0	49	51	43	50	193
Osseo-Fairchild	Fairchild El	0	14	15	16	10	55
Osseo-Fairchild	Osseo El	0	64	66	57	55	242
Owen-Withee	Owen-Withee El	0	41	39	35	34	149
Pecatonica Area	Pecatonica El	0	37	26	33	32	128
Pepin Area	Pepin El	0	14	15	18	31	78
Peshtigo	Peshtigo El	0	87	92	88	91	358
Phelps	Phelps El	0	15	15	17	7	54


NAME	SCHOOL NAME	ENROLLMENT	2006	2007	2008	2009	2010
Phillips	Phillips El	0	58	58	55	61	232
Pittsville	Pittsville El	0	43	51	33	49	176
Plum City	Plum City El	0	20	18	21	21	80
Port Edwards	Port Edwards El	0	20	32	20	31	103
Portage Community	Muir/Woodridge El	1	85	111	79	94	370
Portage Community	Rusch El	0	45	51	41	36	173
Potosi	Potosi El	0	23	26	20	16	85
Prairie du Chien Area	BA Kennedy Sch	0	77	68	65	88	298
Prairie Farm	Prairie Farm El	0	28	26	25	28	107
Prentice	Ogema El	0	15	9	13	18	55
Prentice	Prentice El	0	20	23	16	15	74
Prescott	Malone El	0	79	79	74	80	312
Princeton	Princeton Sch	0	19	23	16	31	89
Pulaski Community	Fairview El	0	24	15	17	17	73
Pulaski Community	Glenbrook El	0	78	75	88	79	320
Racine	Fratt El	0	90	101	83	88	362
Racine	Giese El	0	60	56	52	45	213
Racine	Julian Thomas El	0	90	64	64	57	275
Randolph	Randolph El	0	32	32	27	40	131
Random Lake	Random Lake El	1	57	47	70	57	232
Reedsburg	Ironton-La Valle El	0	16	25	15	15	71
Reedsburg	Loganville El	0	18	17	19	17	71
Reedsburg	Rock Springs El	0	12	17	9	15	53
Reedsburg	South El	0	16	14	18	21	69
Reedsburg	West Side El	0	50	36	31	44	161
Reedsburg	Pineview El	0	62	69	58	70	259
Rhineland	Crescent El	0	77	69	61	81	288
Rhineland	Pelican El	0	69	67	77	75	288
Rib Lake	Rib Lake El	0	36	44	24	34	138
Richland	Doudna El	0	64	64	74	82	284
Richland	Jefferson El	0	17	16	18	20	71
River Falls	Greenwood El	0	54	58	57	59	228
River Falls	Rocky Branch El	0	70	81	70	73	294
River Falls	Westside El	0	67	66	70	75	278
River Valley	Arena El	0	16	21	18	18	73
River Valley	Lone Rock El	0	21	20	17	16	74
River Valley	Spring Green El	0	41	42	45	42	170
Riverdale	Riverdale El	0	43	36	53	40	172
Royall	Elroy El	0	33	48	36	39	156
Saint Croix Falls	Dresser El	0	68	0	0	0	68
Saint Croix Falls	Saint Croix Falls El	0	0	65	68	72	205
Sauk Prairie	Black Hawk El	0	28	32	28	34	122
Sauk Prairie	Merrimac Community	0	9	9	13	9	40
Sauk Prairie	Spruce Street El	0	127	140	134	140	541
Seneca	Seneca El	0	21	21	20	12	74
Shawano-Gresham	Gresham El	0	25	17	19	18	79
Shawano-Gresham	Lincoln El	0	49	62	60	66	237
Shawano-Gresham	Brener El	0	104	106	114	100	424

2006-07-SAGE-Dist Nam	ENTERPRISE_VW_ENT_A	ParK	K Enroll	100%	First Enroll	Second Enroll	Third Enroll	Total E0607
Sheboygan Area	Washington Sch Compre L	0	58	55	64	63	240	
Sheboygan Area	Jefferson El	0	48	43	40	40	171	
Sheboygan Area	Sheridan El	0	50	50	55	32	187	
Sheboygan Falls	Sheboygan Falls El	13	113	131	131	115	503	
Shell Lake	Shell Lake Primary (K-2)	0	44	36	39	28	147	
Shullsburg	Shullsburg El	0	37	17	27	18	99	
Siren	Siren El/MS	0	31	34	38	31	134	
Solon Springs	Solon Springs Sch	0	31	17	18	23	89	
South Milwaukee	Lakeview El	0	55	44	53	48	200	
South Shore	South Shore El	0	17	9	8	15	49	
Southern Door County	Southern Door El	0	70	81	63	86	300	
Southwestern Wisconsin	Southwestern Wisconsin E	0	45	30	30	34	139	
Sparta Area	Cataract El	0	9	17	14	17	57	
Sparta Area	Lawrence-Lawson El	0	61	53	43	51	208	
Sparta Area	Maplewood El	0	33	33	32	46	144	
Sparta Area	Southside El	0	53	53	47	51	204	
Spooner Area	Spooner El	0	84	79	76	83	322	
Spring Valley	Spring Valley El	0	55	44	54	56	209	
Stanley-Boyd Area	Stanley El	0	67	65	69	61	262	
Stevens Point Area	McKinley Center	0	66	80	66	68	280	
Stevens Point Area	Jefferson Sch for the Arts	0	61	60	43	57	221	
Stevens Point Area	Kennedy El	0	32	37	26	33	128	
Stockbridge	Stockbridge El	0	13	17	16	11	57	
Stratford	Stratford El	0	56	57	50	54	217	
Sturgeon Bay	Sunrise El	0	0	0	0	74	74	
Sturgeon Bay	Sawyer El	0	78	68	73	0	219	
Sun Prairie Area	Bird El	0	75	75	71	74	295	
Sun Prairie Area	Westside El	0	73	72	72	73	290	
Superior	Bryant El	0	57	58	48	82	245	
Superior	Northern Lights El	0	102	86	91	99	378	
Superior	Lake Superior El	0	32	33	31	23	119	
Superior	Cooper El	0	49	39	54	49	191	
Superior	Great Lakes El	0	76	65	54	65	260	
Suring	Suring El	0	26	28	30	25	109	
Thorp	Thorp El	0	47	33	42	35	157	
Tigerton	Tigerton El	0	22	18	22	30	92	
Tomahawk	Tomahawk El	0	79	90	95	101	365	
Trevor-Wilmot Consolida	Trevor Grade	0	48	38	53	42	181	
Tri-County Area	Tri-County El	0	52	44	36	45	177	
Turtle Lake	Turtle Lake El	0	37	35	30	28	130	
Two Rivers	Koenig El	0	44	46	47	45	182	
Unity	Unity El	0	79	58	61	58	256	
Verona Area	Stoner Prairie El	0	60	68	70	77	275	
Verona Area	Core Knowledge Charter S	0	39	40	40	40	159	
Verona Area	Sugar Creek El	0	51	59	37	48	195	
Verona Area	Country View El	0	80	78	93	96	347	
Verona Area	Glacier Edge El	0	73	72	49	57	251	
Viroqua Area	Viroqua El	0	84	86	71	65	306	

2006-07 SAGE Dist Name	ENTERPRISE VW ENT A Park	K Enroll	100%	First Enro	Second Enro	Third Enro	Total 0607
Washburn	Washburn El	0	25	30	30	31	116
Watertown	Schurz El	0	44	46	52	47	189
Waukesha	Saratoga El	0	32	36	34	35	137
Waukesha	White Rock El	0	46	58	41	43	188
Waupaca	Chain O Lakes El	0	64	80	71	0	215
Waupaca	Waupaca Learning Center	0	81	95	91	151	418
Wausau	Franklin El	0	57	57	54	53	221
Wausau	G D Jones El	0	45	42	38	39	164
Wausau	Grant El	0	36	32	32	34	134
Wausau	Hawthorn Hills El	0	48	41	50	37	176
Wausau	John Marshall El	2	60	56	63	34	215
Wausau	Lincoln El	0	42	41	34	48	165
Wausau	Thomas Jefferson El	1	52	49	46	40	188
Wausaukee	Wausaukee El	0	39	45	41	48	173
Wautoma Area	Redgranite El	0	20	24	15	23	82
Wautoma Area	Riverview El	0	75	82	82	98	337
Wauzeka-Steuben	Wauzeka El	0	28	27	16	24	95
Webster	Webster El	2	44	47	46	40	179
West Allis	Jefferson El	0	61	59	66	63	249
West Allis	Pershing El	0	58	40	58	50	206
West Allis	Walker El	0	26	38	37	30	131
West Allis	Horace Mann El	1	43	50	45	47	186
Westfield	Coloma El	0	17	19	20	14	70
Westfield	Neshkoro El	0	9	9	9	11	38
Westfield	Oxford El	0	18	15	19	16	68
Westfield	Westfield El	0	45	48	43	58	194
Weston	Weston El	0	23	25	18	23	89
Weyauwega-Fremont	Weyauwega El	0	48	33	44	33	158
Wheatland J1	Wheatland Center El	0	44	45	42	36	167
White Lake	White Lake El	0	10	12	13	12	47
Whitehall	Pigeon Falls El	0	44	43	45	62	194
Whitewater	Washington El	0	44	64	45	47	200
Wild Rose	Wild Rose El	0	27	23	32	39	121
Winter	Winter El	0	21	20	12	21	74
Wisconsin Dells	Neenah Creek El	0	13	14	13	12	52
Wisconsin Dells	Lake Delton El	2	26	30	28	35	121
Wisconsin Dells	Spring Hill El	0	54	61	63	55	233
Wisconsin Rapids	Grant El	0	39	43	45	64	191
Wisconsin Rapids	Grove El	0	47	46	33	47	173
Wisconsin Rapids	Mead El	0	71	72	56	69	268
Wisconsin Rapids	Howe El	0	51	53	65	52	221
Wisconsin Rapids	Pitsch El	0	16	20	18	22	76
Wisconsin Rapids	Rudolph El	0	21	23	21	28	93
Wisconsin Rapids	Vesper El	0	12	15	9	12	48
Wisconsin Rapids	Washington El	0	56	40	46	44	186
Wisconsin Rapids	Woodside El	0	55	58	62	60	235
Wonewoc-Union Center	Wonewoc El	0	23	16	20	20	79
Woodruff J1	Arbor Vitae-Woodruff El	0	60	47	55	60	222



WISCONSIN STATE LEGISLATURE



SAGE Schools - Enrollm

DISTRICT	SCHOOL	Part-Time Kindergarten Enrol.					Kindergarten Enrollments					First Grade Enrollments				
		0607	0506	0405	0304	0203	K06-07	K0506	K04-05	K03-04	K02-03	G1-0607	G1-0506	G1-0405	G1-0304	G1-020
Abbotsford	Abbotsford E	0	2	0	0	0	50	51	47	34	52	50	46	33	49	3
Adams-Frien	Adams-Frien	0	0	0	0	0	67	65	64	68	56	65	58	64	48	6
Adams-Frien	Castle Rock	0	0	0	0	0	30	22	23	18	18	18	22	20	19	2
Adams-Frien	Grand Marsh	0	0	0	0	0	13	8	25	15	26	12	28	17	24	2
Adams-Frien	Pine Land El	0	0	0	0	0	13	8	11	13	8	12	10	12	9	1
Adams-Frien	Roche A Cri	0	0	0	0	0	12	9	17	9	17	9	16	12	19	1
Algoma	Algoma El/M	0	0	0	0	0	46	39	44	32	29	38	48	34	18	2
Alma	Alma El	0	0	0	0	0	17	14	9	26	23	13	14	25	23	1
Alma Center	Lincoln El	0	0	0	0	0	37	41	46	51	45	43	45	54	41	3
Almond-Banc	Almond El	0	0	0	0	0	0	0	0	0	0	35	30	38	35	3
Almond-Banc	Bancroft El	0	0	0	0	0	41	39	30	33	39	0	0	0	0	0
Altoona	Pedersen El	1	0	2	1	0	111	98	99	111	89	104	105	104	94	10
Amery	Lien El	0	0	0	0	0	116	108	106	123	101	100	105	120	109	12
Antigo	Crestwood E	0	0	0	0	0	18	18	23	15	17	15	24	14	19	1
Antigo	East El	0	0	0	0	0	16	19	25	23	15	21	18	19	28	1
Antigo	Mattoon El	0	0	0	0	0	14	20	12	17	15	19	12	16	18	1
Antigo	North El	0	0	0	0	0	27	31	31	32	29	34	34	33	34	2
Antigo	Pleasant Vie	0	0	0	0	0	22	15	18	12	14	15	18	18	10	1
Antigo	Spring Valley	0	0	0	0	0	20	19	21	18	19	20	21	18	21	2
Antigo	West El	0	0	0	0	0	31	28	45	25	41	32	45	20	33	3
Appleton Are	Badger El	0	0	0	0	1	49	52	45	50	38	46	50	43	45	5
Appleton Are	Columbus El	0	0	0	0	0	25	28	24	25	29	26	26	29	28	3
Appleton Are	Edison El	1	2	3	0	3	51	40	38	46	37	43	47	44	40	3
Appleton Are	Foster El	2					46					33				3
Appleton Are	Horizons El	0	3	1	3	3	63	52	66	61	55	62	68	56	60	6
Appleton Are	Jefferson El	1	2	1	0	2	50	57	58	56	38	59	49	56	43	4
Appleton Are	Lincoln El	1	3	3	1	0	40	46	42	39	51	59	52	31	45	5
Arcadia	Arcadia El	0	0	0	0	0	77	66	68	68	54	67	76	70	54	5
Argyle	Argyle El	0	0	2	32	24	14	27	21	1	0	29	23	32	25	2
Ashland	Lake Superic	0	0	0	0	0	118	114	135	131	146	128	134	128	137	13
Ashland	Marengo Val	0	0	0	0	0	25	39	25	27	31	37	24	26	31	2
Athens	Athens El	0	0	0	0	0	28	42	37	27	35	39	39	29	34	3
Auburndale	Auburndale E	0	0	0	0	0	59	61	50	60	55	63	50	62	46	5
Augusta	Augusta El	0	2	0	0	0	30	43	30	33	41	44	34	33	37	3
Baldwin-Wod	Greenfield El	0	0	0	0	0	122	102	123	94	100	99	129	96	100	9
Barneveld	Barneveld El	0	25	51	32	31	23	52	36	35	27	47	35	31	29	2
Barron Area	Almena El	0	0	0	0	0	16	11	12	12	15	13	11	12	13	9
Barron Area	Ridgeland El	0	0	0	0	0	14	14	16	13	17	17	14	14	16	12
Barron Area	Woodland El	0	0	0	0	0	51	61	66	58	62	55	61	51	62	6
Bayfield	Bayfield El	0	0	0	0	0	25	28	30	32	23	30	29	29	23	3
Beaver Dam	Jefferson El	0	0	0	0	0	52	64	52	48	45	52	61	48	61	5
Beaver Dam	Lincoln El	0	0	0	0	0	45	41	36	38	43	44	35	48	43	3
Beaver Dam	Prairie View	0	0	20	22	20	36	39	51	42	44	30	31	34	26	2
Beecher-Dur	Pembine El	0	0	0	0	0	21	12	7	17	19	16	11	17	20	1
Belmont Con	Belmont El	0	0	0	19	0	29	15	22	24	21	16	27	24	19	1
Beloit	Gaston El	0	0	0	0	0	52	59	60	64	51	58	56	58	46	5
Beloit	McLenegan E	0	0	0	0	34	38	46	31	25	0	48	39	27	37	3
Beloit	Morgan El	0	0	0	0	0	38	48	53	43	39	47	51	45	39	4
Beloit	Robinson El	0	0	0	0	0	56	58	51	48	45	49	53	50	47	4
Beloit	Todd El	0	0	0	0	0	60	58	55	43	40	48	52	52	40	4
Benton	Benton El	0	0	0	0	0	17	19	25	19	15	19	24	18	19	2
Birchwood	Birchwood E	0	0	0	0	0	20	11	8	29	13	15	11	32	13	2
Black Hawk	Black Hawk E	0	0	0	0	0	29	27	31	36	21	29	26	33	27	3
Black River F	Forrest Stree	0	0	0	0	0	129	48	47	46	44	132	47	43	44	4
Black River F	Third Street E	0	0	0	0	0	0	46	46	61	53	0	45	62	48	4
Blair-Taylor	Blair-Taylor E	0	0	0	0	0	45	41	32	50	45	40	31	55	42	4
Bloomer	Bloomer El	0	0	0	0	0	89	75	79	71	68	72	75	73	60	6
Bonduel	Bonduel El	0	0	0	0	0	52	54	41	44	30	52	40	41	49	1
Bonduel	Navarino El	0	0	0	0	0	15	17	17	15	15	18	15	14	15	1
Boscobel Are	Boscobel El	0	0	0	0	3	66	65	77	56	63	65	77	57	65	6
Bowler	Bowler El	1	0	0	0	0	22	29	30	32	36	29	29	32	32	3
Boyceville Co	Tiffany Creek	0	0	0	0	0	50	60	69	57	56	61	57	66	62	6
Bruce	Bruce El	0	0	0	0	0	43	32	31	43	39	31	35	39	39	3
Cadott Comr	Cadott El	0	0	0	0	0	68	61	56	55	48	67	55	54	51	4
Cambria-Frie	Cambria Frie	0	23	28	24	32	29	4	1	3	10	27	29	30	36	3
Cameron	Cameron El	0	0	0	0	0	60	55	59	51	54	54	60	54	54	5
Cashton	Cashton El	1	1	6	3	3	20	30	25	33	33	32	37	27	37	3
Chetek	Roselawn El	0	0	0	0	0	61	74	68	64	60	73	59	65	65	6
Chippewa Fa	Hillcrest El	0	0	0	0	0	57	58	55	52	53	57	59	56	47	5

Grade - 5-Year History

	Second Grade Enrollments				Third Grade Enrollments					Total K-3 Enrollments				
	G2-0506	G2-0405	G2-0304	G2-0203	G3-0607	G3-0506	G3-0405	G3-0304	G3-0203	TotE-0607	TotE-0506	TotE-0405	TotE-0304	TotE-0203
07	38	50	41	44	37	39	56	48	39	181	193	169	172	173
62	56	50	63	53	58	61	48	57	68	252	227	239	236	239
24	19	22	23	24	16	26	20	22	23	88	83	91	82	90
27	15	27	20	14	17	27	27	14	26	69	78	96	73	86
7	14	8	13	8	13	16	6	8	15	45	38	47	43	44
18	11	18	13	16	13	13	16	15	18	52	52	60	56	66
47	33	23	28	37	36	30	24	27	38	167	144	131	105	133
11	23	23	17	23	22	18	23	23	22	63	74	75	89	86
43	49	40	38	45	52	46	45	50	34	175	180	186	180	162
25	37	35	33	32	40	32	35	33	48	100	102	105	101	110
0	0	0	0	0	0	0	0	0	0	41	39	30	33	39
08	108	94	106	115	110	107	101	115	102	434	412	406	427	413
99	120	103	128	130	126	125	106	140	121	441	439	454	500	476
23	15	18	22	15	11	24	18	22	12	67	75	79	78	62
22	17	24	15	16	18	14	20	21	23	77	74	82	87	72
12	13	22	13	11	13	14	17	12	10	58	62	64	60	50
33	30	30	28	30	28	27	30	30	34	122	125	121	124	118
22	17	10	20	24	14	21	11	17	25	73	61	67	59	82
22	18	20	25	17	15	24	19	20	23	77	77	83	84	83
13	21	36	41	31	25	37	35	34	28	131	129	138	133	139
16	39	36	46	39	40	35	36	32	38	181	177	159	173	167
25	21	29	30	27	20	31	28	33	36	96	103	113	116	123
14	46	40	34	33	43	31	36	35	23	182	171	156	155	130
13					42					156				
17	54	59	61	74	52	57	55	75	71	244	232	239	260	264
10	53	35	49	51	55	52	42	54	60	215	203	202	202	200
15	37	41	57	46	42	57	46	43	64	187	184	174	185	211
16	73	53	60	62	75	66	59	59	68	285	274	257	241	239
11	31	26	19	17	32	18	23	19	25	96	104	99	96	86
13	119	136	138	139	131	147	138	129	142	510	505	546	535	562
12	26	30	25	25	25	23	30	27	21	109	119	104	110	103
15	32	35	32	37	32	32	34	38	30	134	147	133	131	136
10	61	51	55	38	60	57	54	39	46	232	226	220	200	196
1	35	34	38	33	36	37	34	32	44	141	148	134	140	156
0	105	105	101	100	104	110	109	101	116	455	445	434	396	407
4	33	30	28	17	35	27	31	19	27	139	176	175	143	131
9	10	13	9	13	0	7	0	9	9	38	32	44	43	46
5	13	17	11	19	16	12	14	21	16	62	55	59	61	64
2	46	53	61	59	55	57	68	59	67	223	236	227	240	249
2	28	22	30	28	28	33	25	32	32	105	110	114	117	114
3	47	59	51	60	49	53	57	57	50	206	229	212	217	208
9	44	41	34	32	42	33	40	30	34	170	160	158	145	143
1	34	27	27	25	33	25	28	26	26	130	132	157	143	139
1	15	20	13	15	13	14	19	16	19	61	57	58	66	66
6	20	22	20	12	21	23	18	14	23	92	80	91	96	75
0	51	44	59	49	43	60	46	48	44	203	212	222	217	202
0	30	36	38	38	32	34	30	45	41	158	145	128	145	144
7	46	44	44	35	40	45	37	34	39	182	182	187	160	154
6	51	46	44	45	54	50	47	48	44	215	209	197	187	180
1	49	41	42	38	44	49	47	41	42	193	206	197	166	168
3	19	16	22	13	18	18	19	13	15	77	81	77	73	63
4	28	14	24	19	31	26	17	22	15	80	67	80	88	69
5	34	27	39	21	34	38	27	24	29	117	114	129	126	109
0	40	45	42	48	0	43	48	46	58	261	183	178	178	192
3	61	47	43	46	142	45	43	46	44	268	195	200	198	186
4	54	44	48	46	58	46	46	47	48	177	172	177	187	185
4	70	62	61	60	71	61	68	59	71	306	288	275	251	264
0	42	50	32	28	40	39	48	51	47	184	184	171	176	122
4	12	14	13	12	11	12	15	0	11	58	59	57	43	52
9	58	65	61	69	56	66	60	65	81	266	260	265	247	284
5	35	29	31	32	28	33	29	30	34	105	122	124	125	136
3	65	63	55	46	63	57	60	46	67	232	242	255	220	229
3	42	39	29	30	39	29	42	29	42	149	151	138	140	142
5	60	47	48	60	61	50	51	64	62	251	227	207	218	216
1	30	38	34	24	29	34	34	31	28	109	120	131	128	126
3	59	55	58	46	55	59	55	57	72	228	229	227	220	228
3	27	39	33	33	27	40	38	45	45	116	133	137	151	151
2	65	68	61	65	69	61	60	69	69	265	258	262	259	255
1	51	53	52	57	55	52	51	58	55	233	219	216	209	220

SAGE Schools - Enroll

Clayton	Clayton El	0	0	0	0	0	30	32	30	35	23	34	28	37	24
Clear Lake	Gaylord A Ne	0	0	0	0	0	41	43	39	32	54	46	40	28	51
Clintonville	Longfellow E	0	0	0	0	0	119	109	58	75	69	105	85	71	64
Cochrane-Fc	Cochrane-Fc	0	0	0	0	0	55	56	48	47	44	55	44	51	40
Colby	Colby El	0	0	0	0	0	69	0	0	0	0	62	43	40	46
Coleman	Coleman El/M	49	45	40	0	0	47	38	53	42	52	38	52	49	54
Cornell	Cornell El	0	0	0	0	0	37	30	31	38	44	29	29	34	35
Crivitz	Crivitz El	0	0	0	0	0	38	40	44	45	47	41	42	47	48
Cudahy	Kosciuszko E	0	0	0	33	0	42	46	42	49	33	39	44	43	32
Cudahy	Lincoln El	0	0	0	34	0	48	52	41	59	52	56	44	62	49
Cudahy	Park View El	0	0	0	17	0	37	40	34	41	35	43	35	43	31
Cumberland	Cumberland	0	0	0	0	0	57	85	59	67	73	82	62	66	72
Dodgegeland	Dodgegeland E	0	51	0	0	0	65	41	53	47	53	42	58	51	61
Dodgeville	Dodgeville El	0	0	2	0	0	75	71	70	80	59	79	56	74	57
Dodgeville	Ridgeway El	0	1	0	0	0	22	15	17	14	12	14	19	19	15
Dover #1	Kansasville E	0	0	0	0	0	11	11	16	7	13	10	18	6	13
Drummond A	Drummond E	0	0	0	0	0	35	28	30	29	37	27	30	29	38
Durand	Arkansaw El	0	0	0	0	0	56	65	65	66	49	62	60	70	47
Eau Claire A	Davey El	0	0	0	0	0	60	65	62	45	51	62	56	52	59
Eau Claire A	Flynn El	0	0	0	0	0	46	51	39	35	46	49	40	34	40
Eau Claire A	Lakeshore E	0	0	0	0	0	68	65	61	43	44	64	61	44	57
Eau Claire A	Locust Lane	0	0	0	0	0	46	48	39	55	63	53	38	49	55
Eau Claire A	Longfellow E	0	0	0	0	0	55	51	51	51	41	52	46	55	34
Eau Claire A	Northwoods	0	0	0	0	0	69	59	56	71	66	55	57	76	67
Eau Claire A	Roosevelt El	0	0	0	0	0	47	40	38	40	39	45	37	42	38
Eau Claire A	Sherman El	0	0	0	0	0	70	72	63	72	60	74	59	73	63
Edgar	Edgar El	0	0	0	0	0	51	32	38	34	44	37	45	32	42
Elcho	Elcho El	0	0	0	0	0	16	20	24	20	18	21	22	23	19
Eleva-Strum	Strum El	0	0	0	0	0	47	45	46	52	36	41	46	54	35
Ellsworth Co	Hillcrest El	0	0	0	0	0	43	60	47	45	45	61	47	42	48
Ellsworth Co	Lindgren El	0	0	0	0	0	18	15	13	22	14	15	16	21	12
Ellsworth Co	Prairie View	0	0	0	0	0	20	28	37	29	28	30	28	26	31
Ellsworth Co	Sunnyside El	0	0	0	0	0	14	17	10	16	13	16	13	18	12
Elmwood	Elmwood El	0	0	0	0	0	21	13	34	28	20	13	37	25	18
Evansville C	Levi Leonard	12	16	14	11	32	122	127	112	116	110	156	140	135	145
Fennimore C	Fennimore E	0	0	0	0	0	50	59	43	47	43	55	44	48	48
Flambeau	Flambeau El	0	0	0	0	0	45	39	30	36	41	40	33	41	40
Florence	Florence El	0	0	0	0	0	28	26	40	29	31	23	38	32	35
Fond du Lac	Chegwin El	0	0	0	2	0	60	60	57	66	43	54	50	53	49
Fond du Lac	Evans El	0	0	0	0	0	59	48	47	52	45	48	46	51	54
Fond du Lac	Parkside El	0	0	0	0	0	45	52	36	34	48	52	39	34	46
Fond du Lac	Riverside El	0	0	0	0	0	52	44	42	43	52	44	40	45	44
Fond du Lac	Waters El	0	0	0	0	0	67	72	81	58	62	74	79	59	64
Fontana J8	Fontana El	0	24	27	20	0	28	36	26	28	26	41	26	35	36
Frederic	Frederic El	0	0	0	0	0	28	38	42	41	46	35	29	41	48
Galesville-Et	Ettrick El	0	0	0	0	0	0	0	0	0	0	16	15	18	18
Galesville-Et	Galesville El	0	0	0	0	0	0	0	0	0	0	43	41	31	44
Galesville-Et	G-E-T Kinder	0	0	0	0	0	102	97	107	82	103	0	0	0	0
Galesville-Et	Trempealeau	0	0	0	0	0	0	0	0	0	0	42	45	37	46
Gillett	Gillett El	0	0	0	47	38	39	45	44	0	1	42	44	55	37
Gilman	Gilman El	0	0	0	0	0	26	30	27	31	29	27	32	32	33
Glidden	Glidden El	0	0	0	0	9	9	14	13	15	0	11	14	14	10
Goodman-Ar	Goodman-Ar	0	0	0	0	0	6	10	9	7	7	10	9	4	7
Granton Ared	Granton El	0	0	0	0	0	25	9	20	20	21	9	26	20	22
Grantsburg	Grantsburg E	0	0	0	0	0	0	0	0	0	0	68	70	65	57
Grantsburg	Nelson El	0	0	0	0	0	64	65	69	65	53	0	0	0	0
Green Bay A	Danz El	0	0	0	0	0	85	94	67	87	75	104	68	89	67
Green Bay A	Eisenhower	0	0	0	0	0	76	71	75	66	64	62	66	60	67
Green Bay A	Fort Howard	0	0	0	0	0	56	52	49	40	55	60	47	40	50
Green Bay A	Howe El	0	0	0	0	0	63	67	70	70	70	75	88	64	84
Green Bay A	Jefferson El	0	0	0	0	0	25	31	26	25	30	33	26	24	32
Green Bay A	Lincoln El	0	0	0	0	0	28	39	35	35	37	39	44	38	40
Green Bay A	Nicolet El	0	0	0	0	0	86	81	86	82	93	62	71	93	96
Green Bay A	Sullivan El	0	0	0	0	0	99	86	79	79	77	84	84	79	87
Green Bay A	Tank El	0	0	0	0	0	24	30	23	31	23	31	32	30	28
Greendale	Highland Vie	0	0	0	0	0	48	44	41	40	36	54	50	48	41
Greenwood	Greenwood E	0	0	2	0	0	27	44	34	39	36	34	22	25	29
Hartford J1	Lincoln El	0	0	0	0	71	89	84	88	78	7	89	98	81	95
Hartford J1	Rossman El	1	11	36	29	82	85	101	63	82	2	100	76	108	79
Hayward Col	Hayward Pri	0	0	0	0	0	123	120	119	116	122	117	105	113	122
Hayward Col	Stone Lake E	0	0	0	0	0	15	11	17	13	8	8	13	12	10

Grade - 5-Year History

27	34	29	28	26	33	31	30	29	24	124	124	127	116	100
36	29	55	34	37	31	34	52	34	51	154	164	156	151	178
79	102	65	60	47	99	57	80	58	51	402	376	251	257	229
45	50	41	48	33	51	55	44	38	45	206	194	195	173	170
61	43	52	39	37	56	49	50	42	49	248	136	141	127	126
53	47	56	45	52	52	45	56	48	50	239	238	243	189	199
30	35	31	33	26	34	31	33	26	38	130	127	127	132	139
42	45	44	44	52	46	50	45	51	55	167	172	185	188	202
42	44	37	50	42	46	47	38	34	46	169	172	169	198	168
44	62	42	50	45	56	48	37	52	49	204	195	193	244	194
38	42	33	36	39	39	37	34	36	43	157	151	147	161	161
67	66	75	74	82	67	75	76	81	71	273	289	275	294	301
66	52	56	55	54	51	52	56	49	59	224	258	212	212	219
56	72	59	79	70	72	78	56	68	58	282	255	283	284	266
18	17	16	12	10	16	13	17	14	19	70	69	65	55	54
21	6	12	12	11	6	12	10	12	7	48	45	46	44	42
34	30	41	34	36	29	34	42	34	26	125	130	134	135	131
59	68	53	74	69	66	77	51	71	66	243	244	265	258	254
60	52	56	56	63	52	54	53	58	62	234	226	224	218	229
39	43	37	38	53	43	37	38	58	44	177	172	147	171	178
59	46	61	62	39	52	61	63	41	44	243	235	227	203	168
40	51	55	47	59	46	48	59	60	54	185	196	191	217	224
51	54	38	60	48	54	62	42	46	56	212	193	206	191	204
54	71	58	59	75	66	66	57	75	76	244	244	256	272	285
37	45	38	39	34	47	40	34	41	48	176	156	158	158	158
58	76	60	54	60	71	53	57	58	45	273	264	249	247	219
45	31	44	31	33	32	33	47	35	35	165	155	147	142	146
24	22	21	28	29	24	30	19	29	25	85	83	98	96	97
50	51	34	43	49	50	48	32	46	50	188	174	182	176	177
47	40	42	46	28	43	48	48	33	50	194	195	179	172	169
16	21	14	19	9	19	19	15	0	20	68	67	67	53	62
29	26	30	32	30	25	31	27	41	28	104	109	124	133	120
10	19	10	16	25	18	19	10	23	27	58	59	57	67	82
37	25	21	20	30	27	19	20	30	27	98	95	99	96	98
144	129	138	106	108	0	0	0	0	0	434	412	399	378	360
47	49	47	49	53	52	47	46	57	55	204	198	185	201	198
34	41	38	45	46	46	46	42	49	43	165	155	155	170	177
35	30	39	29	37	28	37	38	37	33	114	132	148	130	125
47	54	43	62	41	53	63	38	49	41	214	202	216	228	177
47	51	49	53	46	52	48	46	47	49	206	191	195	206	192
41	39	41	37	35	33	35	41	45	40	171	171	146	162	156
39	41	38	39	38	42	39	39	30	42	177	164	164	156	174
75	59	70	50	53	55	51	68	50	59	271	278	261	222	223
24	31	24	30	29	35	22	31	31	28	128	148	134	145	110
28	39	40	37	36	37	34	36	37	41	128	142	157	163	160
15	19	16	20	17	22	18	15	18	20	53	49	52	56	56
41	30	46	48	31	34	46	44	33	37	118	115	123	125	118
0	0	0	0	0	0	0	0	0	0	102	97	107	82	103
45	35	46	35	42	37	35	46	43	41	124	126	118	124	116
44	52	36	63	59	46	61	38	57	78	171	179	196	204	238
29	30	31	23	29	29	28	32	33	39	111	124	118	120	122
15	14	11	10	16	16	11	12	13	16	51	54	49	48	52
9	5	6	10	17	6	8	6	19	17	31	30	27	43	49
24	19	23	20	14	17	21	23	13	18	75	77	84	75	72
71	66	60	70	80	67	70	61	76	75	206	197	195	203	217
0	0	0	0	0	0	0	0	0	0	64	65	69	65	53
74	76	65	80	75	84	90	68	68	62	347	306	311	302	289
70	59	80	54	54	56	49	73	62	63	264	269	264	249	241
49	31	48	43	46	38	40	45	44	47	203	175	177	177	200
81	74	67	78	88	63	68	82	85	64	282	311	269	317	298
28	21	25	24	25	26	23	25	26	35	112	103	98	107	116
35	38	42	46	44	49	48	45	39	34	151	166	163	160	168
73	87	96	87	96	83	76	75	86	65	304	314	351	351	343
83	89	90	79	78	86	80	86	86	65	352	345	328	331	299
27	31	26	40	30	25	31	27	35	44	107	120	110	134	138
49	54	46	59	44	50	64	51	46	61	201	199	199	186	194
22	30	31	26	25	24	28	30	23	29	107	126	120	117	120
97	78	94	98	92	86	96	91	98	90	361	351	359	369	355
74	106	83	73	71	106	79	83	75	71	366	377	369	338	293
11	117	120	119	133	118	121	125	134	118	469	467	473	491	487
13	10	10	10	18	7	9	7	19	11	43	41	48	52	45

SAGE Schools - Enroll

Highland	Highland El	0	0	0	0	0	18	15	25	16	16	17	24	18	15
Hillsboro	Hillsboro El	0	0	0	0	26	45	38	29	41	0	36	32	40	25
Holmen	Viking El	0	0	0	0	0	80	74	79	115	86	79	82	110	97
Independenc	Independenc	0	0	0	0	0	31	19	29	27	15	16	28	22	18
Ithaca	Ithaca El	0	0	0	0	0	27	27	26	28	25	29	24	32	24
Janesville	Jackson El	0	0	0	0	0	58	47	38	45	47	53	40	44	50
Janesville	Wilson El	0	0	0	0	0	63	55	57	51	64	59	60	47	60
Kaukauna Ar	Dr H B Tanne	11	7	18	10	14	163	137	116	105	91	143	133	127	112
Kaukauna Ar	Haen El	0	0	2	2	3	47	46	35	45	44	52	48	44	45
Kaukauna Ar	Nicolet El	0	0	1	0	2	37	37	44	40	29	39	46	38	34
Kaukauna Ar	Park El	1	1	0	3	0	56	47	51	44	35	43	46	45	33
Kenosha	Bose El	0	0	0	0	0	56	59	58	65	55	51	56	51	57
Kenosha	Durkee El	0	0	0	0	0	23	25	25	29	27	28	30	26	28
Kenosha	Edward Bain	0	0	0			137	121	113			120	131	104	
Kenosha	McKinley El	0	0	0	0	0	34	44	43	44	42	40	50	46	42
Kenosha	Roosevelt El	0	0	0	0	2	54	46	57	50	50	49	61	52	47
Kenosha	Vernon El	0	0	0	0	0	83	84	57	77	68	80	71	77	76
Kenosha	Wilson El	0	0	0	0	0	54	56	51	28	44	66	45	37	42
Kickapoo Are	Kickapoo El	0	0	0	0	0	41	33	34	34	15	30	32	31	22
La Crosse	Emerson El	0	0	0	0	0	60	41	32	25	42	35	41	30	43
La Crosse	Franklin El	0	0	0	0	0	37	36	21	31	30	35	35	22	32
La Crosse	Hamilton Ear	0	0	0	0	0	26	17	31	31	28	20	26	28	26
La Crosse	Hintgen El	0	0	0	0	0	57	63	53	73	59	52	48	68	59
La Crosse	North Woods	0	0	0	0	0	50	56	49	62	37	58	47	58	38
La Crosse	Roosevelt El	0	0	0	0	0	24	11	28	28	29	7	29	29	26
La Crosse	Southern Blu	0	0	0	0	0	75	62	59	60	70	62	62	61	69
La Crosse	Spence El	0	0	0	0	0	47	55	60	66	62	56	58	58	60
La Crosse	State Road E	0	0	0	0	0	52	34	38	40	39	37	42	42	38
La Crosse	Summit El	0	0	0	0	0	51	44	48	52	52	42	52	46	49
La Farge	La Farge El	0	0	0	0	0	15	16	8	13	13	18	17	14	12
Lac du Flamt	Lac du Flamt	0	0	0	0	0	49	51	39	48	47	50	32	46	44
Ladysmith-H	Ladysmith El	0	0	0	0	0	71	69	65	71	59	63	49	62	48
Lake Geneva	Central - Der	0	0	0	0	0	123	100	94	70	48	95	96	72	108
Lake Geneva	Eastview El	0	0	0	0	0	47	52	49	45	48	55	51	47	50
Lake Geneva	Star Center E	0	0	0	0	0	49	59	64	48	41	54	63	50	46
Lake Holcorn	Holcombe El	0	0	0	0	0	21	31	23	31	35	24	25	28	31
Lancaster Co	Winskill El	0	0	0	0	0	56	64	63	86	62	59	48	69	40
Laona	Robinson El	0	1	1	1	0	19	25	17	17	15	23	26	15	15
Loyal	Loyal El	0	0	0	0	0	29	32	35	44	41	33	31	42	37
Luck	Luck El	0	0	0	0	0	41	37	30	45	33	38	27	42	36
Madison Met	Allis El	0	0	0	0	0	49	73	68	86	106	70	68	76	85
Madison Met	Cesar Chave	0	0	0	0	8	130	124	105	107	96	123	104	100	107
Madison Met	Emerson El	0	0	0	0	0	44	54	50	59	49	50	45	49	44
Madison Met	Falk El	0	0	0	0	0	57	77	58	66	60	66	57	67	51
Madison Met	Franklin El	0	0	0	0	0	124	112	111	106	113	107	109	103	121
Madison Met	Glendale El	0	0	0	0	0	71	60	71	48	30	58	58	59	46
Madison Met	Hawthorne E	0	0	0	0	0	55	45	78	77	58	49	61	81	59
Madison Met	Huegel El	0	0				90	85				82	70		
Madison Met	Lake View El	0	0	0	0	0	59	52	55	51	59	57	51	44	43
Madison Met	Leopold El	0	0	0	0	0	140	122	100	113	109	133	104	120	108
Madison Met	Lindbergh El	0	0	0	0	0	44	44	42	33	40	40	47	31	42
Madison Met	Lowell El	0	0	0	0	0	49	50	47	50	49	48	51	40	49
Madison Met	Mendota El	0	0	0	0	0	61	45	39	51	52	44	41	48	42
Madison Met	Midvale El	0	0	0	0	0	125	127	113	129	112	123	125	114	114
Madison Met	Muir El	0	0	0	0	0	82	64	79	59	79	75	73	58	84
Madison Met	Sandburg El	0	0				69	48				53	43		
Madison Met	Schenk El	0	0	0	0	0	66	82	35	38	47	70	63	41	48
Madison Met	Shorewood H	0	0	0	0	0	69	81	79	64	80	70	75	65	85
Madison Met	Stephens El	0	0	0	0	0	96	91	83	96	69	97	87	93	67
Madison Met	Thoreau El	0	0	0	0	0	87	67	80	72	58	66	73	75	54
Manawa	Manawa El	0	0	0	0	0	52	59	62	44	47	66	62	44	44
Manitowoc	Riverview El	15	15	16	33	38	324	341	359	348	340	0	0	0	0
Marion	Marion El	0	0	0	0	0	36	35	36	50	33	35	38	51	32
Marshall	Marshall Ear	0	0	0	0	0	71	103	79	93	92	103	83	90	97
Marshall	Marshall El	0	0	0	0	0	0	0	0	0	0	0	0	0	0
Marshfield	Nasonville El	0	0	0	0	0	42	42	49	45	34	43	48	43	35
Mauston	Lyndon Statie	0	0	0	0	0	16	13	12	19	13	16	13	16	14
Mauston	West Side El	0	0	0	0	0	82	83	92	89	69	78	96	84	67
Mellen	Mellen El	0	0	0	0	0	20	27	22	18	19	25	24	20	18
Menasha	Butte des Mc	0	0	0	0	62	78	65	62	48	0	68	63	65	47
Menasha	Gegan El	0	0	0	11	76	91	70	66	63	0	60	67	63	61

by Grade - 5-Year History

23	19	14	21	18	19	22	13	18	16	77	71	79	70	74
29	43	27	41	33	40	40	26	35	46	150	139	136	142	142
84	113	96	108	70	110	99	99	73	95	353	368	384	393	358
28	21	16	19	15	19	19	19	18	17	94	87	86	82	67
23	38	21	22	22	33	21	21	24	31	112	110	100	98	103
43	51	41	48	47	52	46	44	44	60	206	182	169	187	202
54	49	59	52	54	61	52	47	48	51	237	211	215	211	231
140	138	115	115	106	140	119	114	101	101	597	529	495	443	419
54	46	44	38	44	55	36	51	50	55	208	191	161	180	184
34	35	25	35	35	30	41	33	32	35	140	151	149	141	140
38	44	35	45	30	37	45	36	33	32	175	174	176	158	139
53	52	53	58	43	61	56	52	51	60	221	219	218	231	211
32	21	27	28	33	27	24	28	37	33	110	104	102	122	119
124	98	93			94	91	100			475	450	401		
50	54	35	44	44	49	43	38	42	39	173	186	167	172	165
52	44	44	52	59	39	51	45	56	56	194	196	204	205	224
84	70	63	83	75	70	79	65	80	102	317	290	276	316	330
52	24	41	41	38	31	36	34	37	35	203	159	165	148	157
32	34	23	34	25	35	34	21	29	24	138	120	122	119	92
37	42	37	42	36	37	46	39	35	39	169	163	145	145	157
40	25	31	36	26	20	32	35	28	32	132	131	106	127	124
21	12	21	31	25	0	33	0	23	31	67	55	113	111	121
44	60	60	65	58	55	61	58	58	48	208	229	242	255	231
40	60	47	45	47	57	46	51	53	46	205	214	200	198	171
25	28	25	24	22	27	23	26	20	38	83	94	105	98	112
62	60	71	62	48	60	65	77	46	63	259	261	256	237	247
58	53	55	65	58	64	66	71	56	69	225	237	239	247	256
40	43	36	43	42	42	48	38	40	33	171	157	164	161	157
45	48	49	37	45	50	40	54	41	52	188	198	183	179	191
11	17	11	18	15	18	17	15	15	15	62	65	50	58	61
33	46	48	44	43	43	45	43	43	42	175	172	178	179	182
57	62	51	53	66	64	55	49	66	69	255	229	233	238	249
96	78	110	79	46	74	74	118	104	44	388	392	350	361	170
49	42	47	44	47	46	57	51	48	44	197	196	200	187	185
60	47	48	50	44	52	51	48	45	43	215	217	213	189	177
24	28	30	21	26	32	21	29	25	38	101	113	102	108	120
51	64	42	54	57	66	58	44	60	53	232	220	232	240	223
21	15	12	17	26	15	16	16	26	21	78	83	61	76	79
31	37	35	34	37	38	31	31	36	43	131	131	143	151	157
29	45	31	34	41	42	35	33	41	39	150	142	138	156	144
68	75	95	72	69	76	68	88	61	98	263	304	307	304	368
115	90	102	93	85	76	94	102	89	73	444	420	401	396	355
41	46	40	48	41	49	40	37	37	52	184	182	179	188	202
54	69	58	46	71	58	56	48	59	71	235	251	239	222	246
112	107	120	131	128	97	122	122	124	121	440	450	456	482	481
67	52	39	65	44	56	70	43	53	45	252	213	239	212	164
59	67	74	49	57	60	62	53	59	53	223	226	295	244	217
72	93				87		76			331	324			
52	48	42	38	37	47	40	42	36	44	215	193	181	168	184
101	109	112	109	109	100	117	101	114	70	474	436	449	444	391
44	33	42	35	38	31	36	43	37	43	159	167	151	147	156
47	43	47	50	58	38	44	37	48	55	182	181	178	197	211
43	48	42	26	47	51	26	35	39	41	199	169	155	158	175
117	118	97	131	110	123	119	105	119	113	488	475	443	493	473
67	67	84	70	54	66	70	79	54	67	290	283	291	267	270
45	61				58		50			225	202			
51	55	37	47	36	62	49	58	40	44	249	258	162	173	172
68	57	84	82	81	54	73	82	87	59	261	295	301	318	303
86	93	70	73	74	90	69	73	73	61	369	344	315	309	276
75	74	57	74	65	64	74	56	66	57	292	270	286	266	248
57	48	46	54	45	44	54	50	41	69	219	219	206	183	216
0	0	0	0	0	0	0	0	0	0	339	356	375	381	378
41	43	26	49	41	44	46	29	44	43	156	145	159	175	161
78	91	95	94	83	0	0	0	0	0	252	277	264	284	260
0	0	0	0	0	86	88	101	88	82	86	101	88	88	82
46	43	33	50	31	43	52	29	31	46	174	162	177	161	163
15	15	16	17	9	15	14	17	9	16	62	58	58	59	55
97	84	72	86	83	93	91	74	85	83	350	337	339	327	315
24	19	20	30	23	20	27	20	25	15	89	90	89	91	84
75	65	47	49	74	65	49	48	62	86	286	241	223	206	274
68	65	66	56	68	65	61	66	47	73	284	268	256	238	298

SAGE Schools - Enroll

Menasha	Jefferson El	0	0	0	0	17	45	33	28	35	15	36	28	36	28
Menasha	Nicolet El	0	0	0	0	25	21	22	16	22	0	19	16	19	14
Menominee	Keshena Pri	0	0	0	0	0	65	79	77	71	76	66	68	70	70
Menomonie	River Heights	0	0	0	0	0	64	66	62	70	68	61	57	62	67
Mercer	Mercer Scho	0	9	0	10	11	13	0	11	0	0	8	7	10	9
Merrill Area	Jefferson El	0	0	0	0	1	48	33	45	31	49	23	27	15	28
Merrill Area	Kate Goodric	0	0	0	0	1	60	49	66	67	74	51	68	64	78
Merrill Area	Washington	0	0	0	0	0	50	25	47	46	49	32	48	46	45
Milwaukee	Acad of Acce	0	0	0	0	0	89	89	85	69	77	76	88	78	84
Milwaukee	Alcott El	0	0	0	0	0	43	52	54	48	59	47	49	41	57
Milwaukee	Allen-Field E	0	0	0	0	0	107	105	125	128	122	133	142	136	140
Milwaukee	Barton El	0	0	0	0	0	60	60	58	46	44	62	62	59	65
Milwaukee	Brown Street	0	0	0	0	0	62	79	82	103	90	79	79	107	84
Milwaukee	Browning El	0	0	0	0	0	62	67	74	70	53	70	72	72	77
Milwaukee	Bruce El	0	0	0	0	0	64	65	72	62	64	55	59	62	59
Milwaukee	Bryant El	0	0	0	0	0	42	37	43	50	40	48	48	52	44
Milwaukee	Burbank El	0	0	0	0	0	51	56	66	71	59	60	69	61	62
Milwaukee	Burdick El	0	0	0	0	0	40	44	33	42	30	46	40	49	36
Milwaukee	Carleton El	0	0	0	0	0	49	45	59	50	57	48	55	45	53
Milwaukee	Carson Acad	0	0	0	0	0	45	50	48	56	85	55	59	58	64
Milwaukee	Carter Scho	0					56					57			
Milwaukee	Cass Street	0	0	0	0	0	30	32	39	40	39	46	32	45	38
Milwaukee	Clemens El	0	0	0	0	0	52	54	54	46	40	51	51	42	47
Milwaukee	Clement Ave	0	0	0	0	0	48	67	55	48	48	56	47	64	46
Milwaukee	Congress El	0	0	0	0	0	85	89	89	96	91	88	89	87	85
Milwaukee	Cooper El	0	0	0	0	0	30	31	31	33	26	29	34	31	38
Milwaukee	Curtin El	0	0	0	0	0	30	50	44	49	43	49	52	54	46
Milwaukee	Doerfler El	0	0	0	0	0	94	94	90	94	87	101	101	97	90
Milwaukee	Dover Street	0	0	0	0	0	48	35	50	33	34	27	47	52	43
Milwaukee	Eighty-First S	0	0	0	0	0	40	40	38	44	38	41	47	40	45
Milwaukee	Elm Creative	0	0	0	0	0	80	78	78	81	83	80	79	78	80
Milwaukee	Emerson El	0	0	0	0	0	28	39	40	37	32	31	41	38	32
Milwaukee	Engleburg El	3	0	0	0	0	64	79	79	80	78	79	75	80	80
Milwaukee	Fairview El	0	0	0	0	0	64	61	63	67	73	59	62	62	63
Milwaukee	Fifty-Third St	0	0	0	0	0	52	49	50	59	41	47	48	70	65
Milwaukee	Fletcher El	0					47					45			
Milwaukee	Forest Home	0	0	0	0	0	123	116	119	123	116	136	127	131	128
Milwaukee	Fratney El	0	0	0	0	0	63	60	61	61	60	64	60	60	61
Milwaukee	Gaenslen El	0	0	0	0	0	58	53	52	59	37	59	55	58	53
Milwaukee	Garden Hom	0	0	0	0	0	39	38	51	46	40	49	50	50	49
Milwaukee	Garland El	0	0	0	0	0	48	51	60	49	43	50	43	39	43
Milwaukee	Goodrich El	0	0	0	0	0	50	53	55	58	61	49	51	62	58
Milwaukee	Grant El	0	0	0	0	0	89	86	80	83	69	91	88	87	81
Milwaukee	Grantosa Dri	0	0	0	0	0	65	72	68	75	68	83	89	75	91
Milwaukee	Greenfield Bi	0	0	0	0	0	67	67	67	72	71	69	70	76	77
Milwaukee	Hampton El	0	0	0	0	0	51	53	47	57	50	62	49	65	66
Milwaukee	Hartford Ave	0	0	0	0	0	59	64	65	61	72	63	77	65	58
Milwaukee	Hawley Road	0	0	0	0	0	61	49	45	51	46	51	44	44	47
Milwaukee	Hawthorne E	0	0	0	0	0	61	64	49	49	41	69	62	64	60
Milwaukee	Hayes Biling	0	0	0	0	0	60	60	66	61	61	60	62	65	60
Milwaukee	Hi-Mount El	0	0	0	0	0	57	57	52	63	53	61	50	67	58
Milwaukee	Humboldt Pa	0	0	0	0	0	57	59	60	62	63	59	60	62	57
Milwaukee	Kluge El	0	0	0	0	0	43	43	61	67	63	48	68	58	57
Milwaukee	Lancaster El	0	0	0	0	0	48	54	58	59	58	50	61	63	52
Milwaukee	Lincoln Aven	0	0	0	0	0	102	98	111	105	96	97	101	102	104
Milwaukee	Lloyd Street	0	0	0	0	0	64	76	72	72	69	83	79	82	81
Milwaukee	Longfellow E	0	0	0	0	0	84	81	74	79	62	83	92	87	73
Milwaukee	Lowell El	0	0	0	0	0	39	43	46	47	41	41	39	49	41
Milwaukee	Manitoba El	0	0	0	0	0	48	50	45	48	62	57	60	57	60
Milwaukee	Maple Tree E	0	0	0	0	0	61	45	55	56	46	48	45	57	46
Milwaukee	McNair El	0	0	0	0	0	26	30	34	41	37	31	31	37	34
Milwaukee	Metcalfe El	0	0	0	0	0	29	29	31	32	31	27	36	45	39
Milwaukee	Milwaukee F	0	0	0	0	0	77	82	71	61	56	77	71	72	53
Milwaukee	Milwaukee S	0	0	0	0	0	51	51	57	48	51	52	62	56	47
Milwaukee	Milwaukee S	0	0	0	0	0	91	91	90	90	90	92	91	90	90
Milwaukee	Mitchell El	0	0	0	0	0	61	78	89	99	88	71	81	99	96
Milwaukee	Morgandale	0	0	0	0	0	63	64	63	72	60	66	75	69	63
Milwaukee	Neeskara El	0	0	0	0	0	62	54	64	46	49	65	68	51	61
Milwaukee	Ninety-Fifth S	0	0	0	0	0	50	52	46	40	37	60	44	44	43
Milwaukee	Parkview El	0	0	0	0	0	52	65	70	59	54	59	61	68	64
Milwaukee	River Trail El	0	0	0	0	0	52	48	46	47	44	46	44	50	51

y Grade - 5-Year History

29	30	27	24	44	29	30	27	34	47	139	118	121	121	151
14	23	16	15	16	22	14	17	16	17	76	78	65	67	78
63	64	67	68	48	57	66	63	42	60	251	274	280	251	263
51	54	61	58	66	56	59	61	65	63	232	238	244	260	254
8	10	9	6	13	12	7	9	13	14	41	35	37	38	45
41	17	30	17	25	34	15	33	25	31	146	110	105	101	122
71	71	73	70	75	70	78	72	74	71	252	260	281	289	286
51	46	42	42	45	49	44	44	43	48	182	163	179	176	185
90	79	76	73	72	75	72	87	70	64	330	343	311	296	292
38	41	43	40	43	36	35	38	47	39	164	180	173	192	187
137	144	129	147	133	151	157	125	151	168	528	516	547	566	562
59	66	62	63	63	65	57	61	56	73	246	249	236	230	237
69	95	91	106	89	80	105	84	83	94	290	337	385	376	384
66	77	73	82	63	69	78	79	83	70	267	295	297	312	251
60	71	45	59	47	73	54	44	48	77	252	239	233	228	247
43	54	45	49	51	47	53	49	44	47	180	188	193	187	200
58	55	60	66	83	59	71	54	77	92	228	234	258	276	305
46	49	38	50	51	49	50	38	50	50	181	171	170	178	177
46	50	56	55	59	42	44	49	55	59	185	199	204	213	227
62	57	52	55	58	59	47	57	62	53	221	223	205	237	257
46					24					183				
45	47	39	56	48	49	53	40	50	54	170	151	176	184	191
49	45	48	40	51	51	44	56	54	49	203	206	188	187	186
42	56	43	57	53	55	46	50	53	54	201	220	208	204	210
89	87	91	86	95	86	82	83	88	91	348	348	349	355	363
30	30	42	37	35	28	31	39	33	41	117	134	135	141	139
44	51	38	40	38	49	40	35	37	45	172	188	176	172	169
89	92	75	83	62	72	84	72	60	55	356	359	346	327	291
44	51	48	37	43	48	52	38	50	52	167	171	202	163	169
48	40	41	45	51	45	42	38	46	61	174	165	161	180	202
79	80	75	74	77	76	74	76	76	75	315	313	305	311	316
36	26	31	26	30	30	21	38	30	32	125	144	130	125	131
67	72	72	70	69	69	62	61	62	64	282	287	293	292	292
61	64	60	67	56	62	68	59	47	77	246	246	253	244	282
48	54	56	50	50	56	43	49	44	51	203	200	219	218	193
48					50					190				
125	117	119	124	131	117	131	103	126	138	501	463	500	501	517
60	59	62	60	65	58	51	57	62	57	245	236	234	244	240
52	53	54	51	73	54	52	53	78	87	223	214	216	241	247
44	48	47	57	46	44	48	46	43	49	176	182	196	195	188
36	42	43	38	44	40	41	34	40	28	174	170	183	170	155
47	58	59	58	55	47	55	59	55	60	193	221	231	229	236
81	80	77	82	77	72	66	69	78	89	333	323	310	324	323
88	84	83	87	80	74	74	76	74	85	310	321	300	327	319
67	73	76	60	65	69	68	77	64	52	272	287	287	273	264
53	67	70	55	59	66	59	56	54	67	232	225	241	232	234
78	63	65	57	61	61	59	59	62	62	261	263	254	238	254
45	48	42	46	44	45	38	33	40	43	202	174	169	184	180
49	60	56	49	39	50	54	60	49	43	229	246	223	207	176
58	50	58	54	60	51	51	48	57	60	229	220	240	232	242
55	60	56	62	67	57	58	56	62	68	230	223	233	245	263
61	58	61	59	62	59	56	57	59	59	236	234	239	237	246
62	63	50	48	82	58	43	51	74	83	211	225	212	246	292
58	61	54	64	58	58	51	54	64	53	214	230	226	239	236
101	88	81	99	112	83	108	70	96	66	383	357	402	404	378
84	81	87	84	89	75	86	77	85	79	306	313	327	322	328
91	67	67	84	92	83	87	72	93	92	341	312	315	329	331
34	44	33	25	29	37	27	28	26	39	151	154	155	139	135
60	67	60	58	57	59	55	63	60	60	224	240	217	226	239
50	53	38	64	57	53	60	43	48	57	212	186	210	214	223
28	34	28	29	34	29	23	39	34	41	114	134	122	138	145
30	37	45	51	46	42	48	47	48	44	128	149	169	170	167
50	66	36	53	55	55	37	32	39	52	259	251	216	206	217
62	57	60	56	79	58	74	55	70	79	223	225	247	221	269
76	85	75	80	76	62	66	69	67	63	321	336	321	327	317
82	81	88	78	104	74	84	82	92	97	288	322	360	365	375
69	72	61	75	75	66	74	58	67	73	264	269	267	277	283
64	64	54	54	61	61	46	59	59	70	252	245	215	220	238
48	42	44	43	52	41	36	44	50	38	199	182	170	176	175
53	64	62	57	42	53	58	59	44	54	217	249	258	224	194
44	51	48	50	47	47	47	46	48	55	189	189	191	196	197

SAGE Schools - Enroll

Milwaukee	Seher	0	0				63	54				62	48		
Milwaukee	Sherman El	0	0	0	0	0	68	52	63	62	54	72	73	72	71
Milwaukee	Silver Spring	0	0	0	0	0	37	40	42	48	39	44	44	42	49
Milwaukee	Sixty-Eighth	0	0	0	0	0	46	43	48	58	57	0	0	0	0
Milwaukee	Sixty-Fifth St	0	0	0	0	0	25	41	31	37	45	42	43	45	46
Milwaukee	Starms Disc	0	0	0	0	0	0	0	0	0	0	65	66	68	58
Milwaukee	Starms Early	0	0	0	0	0	103	109	100	123	94	0	0	0	0
Milwaukee	Story El	0	0	0	0	0	42	40	42	48	48	44	41	46	42
Milwaukee	Stuart El	0	0	0	0	0	43	39	47	45	44	49	49	50	43
Milwaukee	Thirty-Eighth	0	0	0	0	0	27	19	39	45	43	25	38	47	42
Milwaukee	Thirty-Fifth S	0	0	0	0	0	46	35	30	38	46	35	35	27	40
Milwaukee	Thoreau El	0	0	0	0	0	62	56	73	72	80	64	78	70	75
Milwaukee	Thurston Wo	0	0	0	0	0	45	38	47	52	46	39	54	46	54
Milwaukee	Townsend St	0	0	0	0	0	58	53	53	62	67	51	48	51	63
Milwaukee	Trowbridge S	0	0	0	0	0	23	33	33	42	34	28	26	31	34
Milwaukee	Twenty-First	0	0	0	0	0	29	45	48	42	60	41	52	46	56
Milwaukee	Victory El	0	0	0	0	0	47	51	36	48	40	46	42	51	48
Milwaukee	Whitman El	0	0	0	0	0	38	54	45	57	57	45	47	45	48
Milwaukee	Wings Acade	0					0					3			
Milwaukee	Wisconsin A	0	0	0	0	0	37	62	50	46	56	49	51	68	77
Milwaukee	Zablocki El	0	0	0	0	0	84	86	74	76	80	88	83	81	79
Minocqua J1	Minocqua El	0	0	0	0	0	45	52	54	64	59	53	48	61	60
Mondovi	Mondovi El	0	0	0	0	0	68	66	61	63	68	66	65	64	71
Montello	Forest Lane	0	0	0	0	0	43	49	46	66	43	45	48	68	41
Necedah Are	Necedah El	0	0	0	0	0	53	51	47	61	42	50	45	58	50
Neillsville	Neillsville El	0	0	0	0	0	63	78	66	77	72	76	64	75	75
Nekoosa	Humke El	0	0	0	0	0	98	100	83	85	96	101	87	79	97
New Auburn	New Auburn	0	0	0	0	0	25	23	24	26	21	25	24	24	17
New Holsteir	New Holsteir	2	0	4	2	0	69	72	58	66	64	68	62	69	60
New Lisbon	New Lisbon	0	1	0	0	0	55	50	42	46	46	47	42	49	46
Niagara	Niagara El	0	0	0	0	0	30	34	34	28	18	34	37	36	16
North Crawfd	North Crawfd	0	0	0	0	0	26	22	39	29	17	22	34	31	17
North Lakeia	North Lakela	0	0	0	0	0	21	14	19	16	13	16	19	16	12
Northland Pir	Northland Pir	0	0	0	0	0	49	38	31	46	47	45	33	47	46
Northland Pir	Northland Pir	0	0	0	0	0	17	22	21	19	28	18	21	24	25
Northland Pir	Northland Pir	0	0	0	0	0	15	13	16	14	9	12	15	12	10
Northwood	Northwood S	29	28	17	22	38	0	7	4	6	3	34	22	29	43
Norwalk-Ont	Norwalk-Ont	0	0	0	0	1	44	48	46	49	44	51	42	48	43
Norway J7	Drought El	0	0	0	47	12	8	12	18	12	0	10	22	11	12
Oconto	Oconto El	0	0	0	0	0	82	91	90	63	82	85	95	58	81
Oconto Falls	Abrams El	0	0	0	0	1	43	36	66	55	46	37	65	46	44
Oconto Falls	Oconto Falls	0	0	0	0	11	73	85	68	78	75	79	71	73	84
Oshkosh Are	Jefferson El	0	0	0	0	0	43	37	36	36	41	31	39	39	43
Oshkosh Are	Lincoln El	0	0	0	0	0	11	12	16	16	13	13	19	13	16
Oshkosh Are	Oaklawn El	0	0	0	0	0	45	46	39	41	31	47	43	46	28
Oshkosh Are	Roosevelt El	0	0	0	0	0	58	54	42	43	47	42	39	36	47
Oshkosh Are	Webster Star	0	0	0	0	0	49	51	43	53	47	51	46	46	53
Osseo-Faircl	Fairchild El	0	0	0	0	0	14	16	12	14	14	15	14	11	15
Osseo-Faircl	Osseo El	0	0	0	0	0	64	64	48	56	36	66	45	50	37
Owen-Wither	Owen-Wither	0	0	0	0	0	41	44	35	34	45	39	38	32	42
Pecatonica A	Pecatonica E	0	0	0	0	1	37	25	32	34	26	26	32	32	24
Pepin Area	Pepin El	0	0	0	0	0	14	14	18	21	15	15	17	28	21
Peshtigo	Peshtigo El	0	0	0	0	0	87	89	88	90	83	92	88	89	81
Phelps	Phelps El	0	0	0	0	0	15	12	15	7	12	15	17	8	14
Phillips	Phillips El	0	0	0	0	0	58	50	54	60	54	58	47	59	52
Pittsville	Pittsville El	0	0	0	0	0	43	53	30	53	45	51	35	50	45
Plum City	Plum City El	0	0	0	0	0	20	18	18	19	28	18	15	18	25
Port Edwards	Port Edwards	0	0	0	1	0	20	33	23	42	43	32	19	36	36
Portage Com	Muir/Woodric	1	1	1	0	0	85	103	92	81	81	111	85	82	88
Portage Com	Rusch El	0	0	0	0	0	45	52	45	37	54	51	42	43	43
Potosi	Potosi El	0	0	0	0	0	23	24	22	18	21	26	20	17	21
Prairie du CH	BA Kennedy	0	0	0	0	0	77	67	66	94	65	68	69	86	65
Prairie Farm	Prairie Farm	0	0	0	0	0	28	28	22	22	22	26	20	23	17
Prentice	Ogema El	0	0	0	0	0	15	11	12	17	18	9	13	17	19
Prentice	Prentice El	0	0				20	19				23	16		
Prescott	Malone El	0	1	0	0	0	79	86	71	89	70	79	71	85	66
Princeton	Princeton Sc	0	0	0	0	0	19	19	16	32	18	23	17	34	17
Pulaski Com	Fairview El	0	0	0	0	0	24	16	16	16	25	15	13	16	25
Pulaski Com	Glenbrook El	0	0	0	0	0	78	85	82	66	91	75	81	68	79
Racine	Fratt El	0	50	36	28	29	90	47	46	54	60	101	85	90	90
Racine	Giese El	0	64	51	53	41	60	17	17	17	17	56	57	61	57

Grade - 5-Year History

44	46				55		38			224	186			
62	75	64	74	64	80	77	62	65	75	282	262	276	272	267
48	41	39	51	43	35	40	37	44	47	164	162	163	192	174
0	0	0	0	0	0	0	0	0	0	46	43	48	58	57
39	41	51	47	42	38	47	45	42	52	144	170	174	172	187
63	63	60	66	61	61	58	51	59	57	189	180	186	183	187
0	0	0	0	0	0	0	0	0	0	103	109	100	123	94
48	45	46	53	53	48	52	41	59	59	182	167	186	202	202
45	45	53	45	48	43	58	47	43	59	180	180	208	176	190
28	43	35	50	60	33	39	34	52	62	113	134	160	189	215
44	28	39	32	38	33	23	37	36	34	158	135	119	146	152
73	75	70	83	96	70	75	72	90	78	269	281	288	320	334
48	51	48	56	53	47	52	46	55	57	179	189	193	217	204
43	59	58	64	61	55	64	60	64	66	207	220	226	253	257
25	36	22	35	16	30	33	19	22	26	106	114	119	133	110
37	40	60	63	82	39	59	53	76	87	146	190	213	237	304
40	44	49	45	40	44	39	45	41	49	177	182	175	182	182
43	48	45	48	45	40	45	50	48	43	166	199	180	201	190
4					3					10				
51	58	68	74	124	48	78	63	111	110	185	234	264	308	363
77	79	80	83	83	71	78	78	78	76	320	326	313	316	327
49	59	67	61	67	58	61	67	65	73	205	226	243	250	252
66	67	69	74	74	70	74	72	74	79	270	270	268	282	296
45	58	54	44	47	58	45	50	55	50	191	205	213	206	182
48	58	48	57	64	56	68	47	64	57	207	201	221	232	217
61	70	81	71	68	70	73	80	66	66	270	292	295	289	277
82	88	94	103	93	97	103	102	94	94	378	377	359	379	390
23	26	17	23	26	26	22	19	24	16	99	92	87	90	87
62	74	61	58	61	75	65	63	59	65	276	271	257	245	251
45	46	54	59	38	42	62	52	47	39	189	191	207	198	174
37	37	18	33	35	43	36	26	36	34	144	134	124	113	125
36	28	18	41	37	24	42	20	37	39	108	104	130	124	132
24	20	13	14	23	18	15	12	22	15	79	65	63	64	63
33	51	46	45	58	57	46	49	62	54	184	171	170	199	198
20	19	22	23	27	18	25	27	31	17	73	89	92	98	95
14	12	13	16	20	15	16	16	21	15	56	56	57	61	59
22	31	41	34	34	32	36	45	33	37	117	133	127	138	144
43	46	43	47	48	43	47	39	47	40	181	175	184	186	177
18	12	15	14	13	11	15	17	13	9	47	63	59	98	51
92	66	77	75	61	66	65	81	61	78	325	333	290	280	305
61	46	43	43	47	50	48	44	46	51	191	191	203	188	188
70	74	86	79	56	77	80	84	63	69	299	314	307	304	290
36	38	42	35	41	36	32	40	46	38	146	154	149	160	157
13	11	10	17	16	12	18	12	21	17	49	54	57	70	64
44	39	25	31	33	43	33	23	28	35	179	151	143	128	125
34	43	46	39	42	38	35	47	41	47	172	183	159	170	179
43	53	53	45	56	50	47	52	60	54	193	202	189	211	200
16	12	16	13	20	10	16	16	24	18	55	58	55	66	62
57	53	40	56	50	55	56	37	54	50	242	199	194	203	191
35	29	40	35	39	34	38	39	41	37	149	150	145	152	155
33	34	26	25	31	32	21	28	5	34	128	119	111	88	118
18	31	14	14	23	31	13	15	23	16	78	77	73	79	68
88	90	88	108	72	91	106	96	79	70	358	363	371	358	323
17	8	13	8	12	7	7	13	13	11	54	50	43	42	45
55	55	51	60	70	61	59	54	70	54	232	206	223	242	240
33	47	40	47	57	49	46	45	56	54	176	180	166	201	205
21	17	22	23	16	21	24	20	17	31	80	70	82	84	96
20	31	32	45	34	31	39	36	39	51	103	119	130	163	173
79	82	89	81	99	94	79	85	102	96	370	356	343	352	353
41	33	43	33	46	36	37	36	43	49	173	163	168	156	190
20	17	20	20	28	16	20	19	28	18	85	80	79	87	87
65	87	68	66	63	88	66	63	64	59	298	286	286	289	253
25	24	22	22	27	28	26	24	30	17	107	96	93	91	90
13	17	16	20	24	18	18	15	22	18	55	56	63	78	82
16	10				15		12			74	57			
74	81	76	73	74	80	71	79	75	73	312	318	303	303	291
16	34	18	26	31	31	24	18	28	23	89	88	92	103	97
17	19	23	20	24	17	19	25	24	16	73	73	74	85	86
88	72	87	77	67	79	82	91	69	89	320	329	319	291	321
83	87	90	85	86	88	90	87	90	95	362	356	352	347	352
52	56	58	45	62	45	46	57	55	58	213	251	233	227	228

SAGE Schools - Enroll

Racine	Julian Thoma	0	26	31			90	52	29			64	61	59		
Randolph	Randolph El	0	0	0	0	26	32	34	31	40	9	32	27	37	32	
Random Lak	Random Lak	1	0	1	1	0	57	49	38	48	47	47	63	41	35	
Reedsburg	Ironton-La Va	0	0	0	0	0	16	27	19	14	21	25	20	20	17	
Reedsburg	Loganville El	0	0	0	0	0	18	16	12	18	13	17	14	19	14	
Reedsburg	Pineview El	0	0	0	0	0	62	71	64	62	71	69	57	65	64	
Reedsburg	Rock Springs	0	0	0	0	0	12	17	14	14	17	17	12	13	18	
Reedsburg	South El	0	0	0	0	0	16	19	19	19	21	14	17	18	19	
Reedsburg	West Side El	0	0	0	0	0	50	31	28	45	34	36	34	40	34	
Rhinelander	Crescent El	0	0	0	0	0	77	77	31	0	0	69	64	34	33	
Rhinelander	Pelican El	0	0	0	0	0	69	68	33	19	24	67	74	20	23	
Rib Lake	Rib Lake El	0	0	0	0	0	36	48	25	25	24	44	29	25	27	
Richland	Doudna El	0	0	0	0	0	64	47	63	66	47	64	60	66	53	
Richland	Jefferson El	0	0	0	0	0	17	14	16	18	17	16	15	17	17	
River Falls	Greenwood E	0	0	0	0	0	54	59	73	59	46	58	60	70	46	
River Falls	Rocky Branc	0	0	0	0	0	70	82	54	72	46	81	72	67	43	
River Falls	Westside El	0	0	0	0	0	67	69	68	80	65	66	70	83	85	
River Valley	Arena El	0	0	0	0	0	16	22	18	18	19	21	19	19	18	
River Valley	Lone Rock E	0	0	0	0	0	21	23	20	15	21	20	21	12	19	
River Valley	Spring Greer	0	0	0	0	0	41	34	38	33	34	42	39	32	39	
Riverdale	Riverdale El	0	0	0	0	52	43	35	53	46	0	36	54	45	56	
Royall	Elroy El	0	0	0	0	0	33	49	36	44	15	48	38	40	31	
Saint Croix F	Dresser El	0	0	0	0	0	68	75	61	12	14	0	0	0	14	
Saint Croix F	Saint Croix F	0	0	0	0	0	0	0	0	50	61	65	68	65	64	
Sauk Prairie	Black Hawk I	0	0	0	0	0	28	34	25	37	39	32	27	36	35	
Sauk Prairie	Merrimac Co	0					9					9				
Sauk Prairie	Spruce Stree	0	0	0	0	0	127	132	122	119	104	140	125	131	110	
Seneca	Seneca El	0	0	0	0	0	21	21	16	9	15	21	18	8	12	
Shawano-Gr	Brener El	0	0	16	157	131	104	104	84	3	1	106	100	103	94	
Shawano-Gr	Gresham El	0	1	0	16	14	25	17	19	0	0	17	19	15	16	
Shawano-Gr	Lincoln El	0	0	0	0	0	49	61	44	0	0	62	55	64	41	
Sheboygan A	Jefferson El	0	0	0	0	0	48	36	44	32	49	43	41	42	40	
Sheboygan A	Sheridan El	0	0	1	0	0	50	58	52	30	42	50	55	33	43	
Sheboygan A	Washington	0					58					55				
Sheboygan F	Sheboygan F	13	16	16	16	20	113	115	99	94	77	131	119	109	98	
Shell Lake	Shell Lake P	0	0	0	22	21	44	39	45	31	42	36	41	26	41	
Shullsburg	Shullsburg E	0	0	0	0	0	37	16	34	14	27	17	28	15	28	
Siren	Siren El/MS	0	0	0	0	0	31	33	36	29	31	34	38	29	33	
Solon Spring	Solon Spring	0	0	0	0	0	31	20	16	19	23	17	20	20	28	
South Milwa	Lakeview El	0	0	0	1	0	55	52	51	60	55	44	54	51	57	
South Shore	South Shore	0	0	0	0	0	17	12	10	14	13	9	10	12	11	
Southern Do	Southern Do	0	0	0	11	15	70	89	60	74	63	81	62	85	87	
Southwestern	Southwestern	0	0	0	0	0	45	32	32	46	43	30	31	32	30	
Sparta Area	Cataract El	0	0	0	0	0	9	14	14	19	12	17	16	18	13	
Sparta Area	Lawrence-La	0	0	0	0	0	61	41	28	58	49	53	30	49	45	
Sparta Area	Maplewood E	0	0	0	0	0	33	34	34	24	24	33	31	36	22	
Sparta Area	Southside El	0	0	0	0	0	53	67	51	39	38	53	50	49	48	
Spooner Area	Spooner El	0	0	0	0	0	84	81	82	83	85	79	78	81	90	
Spring Valley	Spring Valley	0	0	0	0	0	55	47	64	59	45	44	53	57	46	
Stanley-Boyd	Stanley El	0	0	0	0	0	67	52	61	42	40	65	52	48	38	
Stevens Poir	Jefferson Sc	0	0	0	0	0	61	54	39	42	44	60	42	46	52	
Stevens Poir	Kennedy El	0	0	0	0	0	32	34	20	30	32	37	27	23	27	
Stevens Poir	McKinley Ce	0	0	0	0	0	66	86	52	58	52	80	68	58	48	
Stockbridge	Stockbridge	0	0	0	0	0	13	23	18	12	11	17	16	16	12	
Stratford	Stratford El	0	0	0	0	0	56	57	48	55	42	57	48	55	45	
Sturgeon Bay	Sawyer El	0	0	0	2	0	78	73	74	74	19	68	70	72	54	
Sturgeon Bay	Sunrise El	0	0	0	0	1	0	0	0	0	32	0	0	0	0	
Sun Prairie A	Bird El	0	0	0	1	0	75	75	100	82	80	75	74	92	80	
Sun Prairie A	Westside El	0	0	0	1	0	73	79	77	70	82	72	66	77	74	
Superior	Bryant El	0	0	0	0	0	57	60	49	73	57	58	47	74	47	
Superior	Cooper El	0	0	0	0	0	49	35	56	49	53	39	61	49	63	
Superior	Great Lakes	0	0	0	0	0	76	64	56	62	76	65	51	67	77	
Superior	Lake Superic	0	0	0	0	0	32	38	32	31	37	33	33	27	30	
Superior	Northern Ligh	0	0	0	0	0	102	99	98	106	98	86	95	99	95	
Suring	Suring El	0	0	0	25	31	26	28	30	1	0	28	35	28	31	
Thorp	Thorp El	0	0	0	0	0	47	46	44	48	34	33	39	40	24	
Tigerton	Tigerton El	0	0	0	0	0	22	17	23	26	22	18	19	31	26	
Tomahawk	Tomahawk E	0	0	1	0	1	79	84	95	96	87	90	92	99	88	
Trevor-Wilm	Trevor Grade	0					48					38				
Tri-County A	Tri-County El	0	0	0	0	0	52	46	38	48	55	44	40	46	60	
Turtle Lake	Turtle Lake E	0	0	0	0	0	37	34	28	31	31	35	29	29	30	

by Grade - 5-Year History

64	56	52			57	51	54			275	249	222		
27	37	33	34	33	40	33	32	37	33	131	130	134	143	140
70	58	34	37	39	57	39	46	42	45	232	216	153	163	167
15	19	21	21	14	15	20	23	13	15	71	89	80	65	74
19	19	16	16	16	17	17	17	13	21	71	66	64	61	65
58	70	67	64	57	70	69	68	61	63	259	266	265	251	247
9	12	16	28	14	15	21	15	14	15	53	56	64	74	72
18	18	16	18	15	21	22	20	22	17	69	74	75	78	73
31	42	42	39	41	44	38	44	46	45	161	151	148	164	165
61	82	32	27	47	81	24	70	50	37	288	293	121	110	113
77	74	22	30	29	75	33	77	33	39	288	293	108	105	124
24	28	27	35	34	34	35	23	36	40	138	128	112	123	130
74	64	51	50	42	82	50	53	53	52	284	224	230	222	180
18	17	18	17	16	20	17	15	17	17	71	61	68	69	63
57	66	51	59	63	59	70	48	63	61	228	233	264	227	236
70	76	48	56	65	73	53	60	60	75	294	290	222	231	241
70	71	55	101	65	75	95	73	68	67	278	283	301	334	282
18	13	20	14	19	18	14	16	19	19	73	70	71	69	73
17	14	18	15	19	16	14	19	19	18	74	77	64	68	73
45	36	41	28	41	42	27	42	39	33	170	151	138	139	135
53	37	54	51	49	40	52	54	53	59	172	180	204	206	215
36	41	36	44	30	39	44	36	47	31	156	164	156	166	105
0	0	0	13	15	0	0	0	14	17	68	75	61	53	64
68	74	84	62	54	72	79	83	56	62	205	225	228	232	232
28	37	30	45	43	34	42	32	39	26	122	130	133	156	152
13					9					40				
134	136	116	116	117	140	124	125	120	109	541	518	493	465	449
20	11	10	18	16	12	18	12	15	26	74	62	52	54	75
114	99	90	88	98	100	89	94	96	99	424	397	382	438	420
19	16	17	20	22	18	21	16	23	27	79	69	72	75	81
60	59	49	58	60	66	60	54	58	61	237	229	217	157	178
40	39	41	38	57	40	39	47	53	36	171	163	166	163	190
55	34	41	30	41	32	28	39	38	43	187	186	155	141	159
64					63					240				
131	110	95	128	112	115	135	101	105	111	503	461	454	441	449
39	28	45	40	42	28	40	42	45	37	147	150	156	179	183
27	17	27	18	23	18	18	27	20	20	99	88	94	80	89
38	32	36	34	31	31	36	37	32	41	134	140	137	128	137
18	23	22	29	21	23	29	24	21	30	89	87	87	97	101
53	47	47	62	43	48	59	51	48	63	200	204	208	228	223
8	14	11	13	8	15	12	11	8	11	49	47	45	46	46
63	86	89	77	82	86	86	86	87	72	300	323	320	336	309
30	36	32	30	34	34	32	34	38	40	139	133	128	144	149
14	18	16	8	14	17	9	16	19	9	57	64	57	59	44
43	45	45	51	49	51	47	51	52	51	208	167	169	206	193
32	37	28	21	23	46	22	41	24	21	144	143	120	91	90
47	51	44	48	38	51	65	45	39	52	204	213	209	174	172
76	76	86	93	90	83	95	78	87	91	322	313	344	353	356
54	53	43	49	52	56	50	41	56	46	209	194	214	210	192
69	52	38	50	27	61	54	41	29	55	262	197	201	159	177
43	43	42	40	40	57	40	41	39	42	221	180	167	173	163
26	33	26	28	28	33	22	35	31	33	128	129	91	116	118
66	69	51	42	46	68	43	58	41	51	280	281	204	189	196
16	15	11	13	22	11	17	11	26	16	57	65	62	63	62
50	52	46	60	44	54	57	49	46	41	217	206	206	206	181
73	77	54	65	23	0	0	0	0	24	219	220	200	195	89
0	0	0	0	34	74	60	50	71	31	74	50	60	71	130
71	82	79	80	77	74	80	74	80	78	295	305	351	323	316
72	78	80	68	66	73	62	79	71	82	290	302	296	284	298
48	79	51	34	61	82	38	49	63	51	245	235	212	217	206
54	52	59	54	47	49	51	55	47	55	191	203	215	213	207
54	62	75	63	58	65	60	70	64	64	260	247	258	266	257
31	26	27	30	35	23	28	33	31	39	119	130	114	122	139
91	98	104	110	93	99	109	112	90	103	378	404	410	401	401
30	28	29	34	41	25	31	29	41	36	109	120	118	132	139
42	39	30	31	31	35	32	30	31	33	157	154	146	134	129
22	32	26	31	23	30	32	23	23	34	92	91	112	106	103
95	99	92	91	120	101	98	90	122	102	365	365	385	397	401
53					42					181				
36	47	58	58	50	45	58	62	55	64	177	195	200	221	226
30	28	28	37	34	28	37	34	33	46	130	125	122	131	146

SAGE Schools - Enrollm

Two Rivers	Koenig El	0	0	19	25	22	44	45	16	16	16	46	48	48	41	4
Unity	Unity El	0	0	0	0	0	79	65	57	55	65	58	63	61	61	8
Verona Area	Core Knowle	0	0	0	0	0	39	40	39	40	40	40	39	40	39	4
Verona Area	Country View	0	0	0	0	0	80	77	83	87	100	78	89	87	125	9
Verona Area	Glacier Edge	0					73					72				
Verona Area	Stoner Prairie	0	0	0	0	0	60	70	66	92	78	68	66	78	86	8
Verona Area	Sugar Creek	0	0	0	0	0	51	116	89	83	95	59	84	98	87	9
Viroqua Area	Viroqua El	0	0	0	0	0	84	82	70	57	61	86	72	54	64	6
Washburn	Washburn El	0	29	33	0	0	25	31	31	30	33	30	28	27	31	3
Watertown	Schurz El	0	0	0	0	0	44	45	53	51	47	46	53	47	45	4
Waukesha	Saratoga El	0	0	0	1	0	32	37	37	34	30	36	36	37	32	2
Waukesha	White Rock E	0	0	0	0	0	46	58	38	50	71	58	40	45	54	7
Waupaca	Chain O Lake	0	0	0	0	0	64	73	54	43	49	80	71	42	42	6
Waupaca	Waupaca Le	0	0	0	0	0	81	102	54	57	52	95	88	53	54	5
Wausau	Franklin El	0	0	0	0	0	57	50	50	53	53	57	49	50	50	5
Wausau	G D Jones E	0	0	0	0	0	45	47	33	32	36	42	35	34	31	4
Wausau	Grant El	0	0	0	0	0	36	33	30	34	27	32	30	36	29	3
Wausau	Hawthorn Hill	0	0	0	1	0	48	45	53	44	46	41	50	40	44	4
Wausau	John Marsha	2	0	0	0	0	60	53	53	37	42	56	60	35	42	5
Wausau	Lincoln El	0	0	0	0	0	42	35	36	39	44	41	27	42	44	3
Wausau	Thomas Jeff	1	0	0	0	0	52	45	45	39	42	49	50	35	43	5
Wausaukee	Wausaukee	0	0	0	0	0	39	43	39	37	32	45	41	42	36	4
Wautoma Ar	Redgranite E	0	0	0	0	1	20	25	21	26	15	24	14	31	13	2
Wautoma Ar	Riverview El	0	0	0	0	0	75	84	78	87	72	82	85	91	75	8
Wauzeka-St	Wauzeka El	0	0	0	0	0	28	30	18	27	27	27	16	25	29	2
Webster	Webster El	2	0	0	0	0	44	50	42	42	57	47	43	40	50	5
West Allis	Horace Manr	1	0	0	0	0	43	48	57	58	59	50	50	57	55	4
West Allis	Jefferson El	0	0	0	0	0	61	58	69	65	55	59	67	75	52	5
West Allis	Pershing El	0	0	0	0	0	58	45	54	54	42	40	54	54	45	4
West Allis	Walker El	0	0	0	40	0	26	36	40	33	31	38	42	33	29	4
Westfield	Coloma El	0	0	0	0	0	17	20	20	16	14	19	18	14	13	1
Westfield	Neshkoro El	0	0	0	0	0	9	13	10	0	13	9	9	8	14	1
Westfield	Oxford El	0	0	0	0	0	18	12	15	18	19	15	18	18	18	1
Westfield	Westfield El	0	5	0	0	0	45	46	44	64	46	48	42	49	46	3
Weston	Weston El	0	0	0	0	0	23	22	17	24	26	25	18	21	22	1
Weyauwega	Weyauwega	0	0	0	0	0	48	39	38	38	43	33	42	37	40	4
Wheatland J	Wheatland C	0	0	20	0	7	44	35	43	37	47	45	47	39	54	5
White Lake	White Lake E	0	0	0	0	0	10	13	12	11	15	12	13	11	15	1
Whitehall	Pigeon Falls	0	0	0	0	0	44	42	38	52	51	43	37	52	48	5
Whitewater	Washington	0	0	0	0	0	44	62	45	47	43	64	42	43	44	4
Wild Rose	Wild Rose El	0	0	0	0	0	27	21	26	33	24	23	25	35	26	3
Winter	Winter El	0	0	0	0	0	21	18	13	25	23	20	13	22	22	2
Wisconsin D	Lake Delton	2	30	31	38	38	26	0	0	0	0	30	32	49	32	3
Wisconsin D	Neenah Cree	0	12	12	10	17	13	0	0	0	0	14	13	13	18	1
Wisconsin D	Spring Hill El	0	67	58	62	65	54	0	0	0	0	61	66	63	68	5
Wisconsin R	Grant El	0	0	0	0	0	39	32	37	56	44	43	40	57	38	5
Wisconsin R	Grove El	0	0	0	0	0	47	46	32	37	53	46	32	39	49	3
Wisconsin R	Howe El	0	0	0	0	0	51	58	51	38	44	53	64	42	49	5
Wisconsin R	Mead El	0	0	0	0	0	71	60	49	62	58	72	48	75	53	5
Wisconsin R	Pitsch El	0	0	0	0	0	16	20	17	22	20	20	20	23	26	2
Wisconsin R	Rudolph El	0	0	0	0	0	21	26	22	27	20	23	24	22	22	1
Wisconsin R	Vesper El	0	0	0	0	0	12	16	8	17	9	15	9	14	12	2
Wisconsin R	Washington	0	0	0	0	0	56	37	39	43	48	40	33	41	42	3
Wisconsin R	Woodside El	0	0	0	0	0	55	56	58	44	37	58	55	50	43	4
Wonewoc-U	Wonewoc El	0	0	0	0	0	23	16	18	20	18	16	25	24	21	2
Woodruff J1	Arbor Vitae-V	0	0	0	0	0	60	49	56	51	45	47	59	52	45	4

by Grade - 5-Year History

47	50	40	43	46	45	47	41	41	43	182	184	170	166	174
61	60	62	91	86	58	87	61	83	76	256	249	267	290	316
40	40	40	40	37	40	40	40	40	35	159	159	159	159	154
93	90	121	92	105	96	97	112	109	99	347	368	388	413	395
49					57					251				
70	75	76	83	60	77	73	70	76	73	275	281	293	337	292
37	100	89	94	87	48	112	95	85	74	195	395	388	349	353
71	59	74	66	61	65	69	75	65	64	306	288	267	252	249
30	26	32	32	34	31	28	34	38	45	116	148	151	131	145
52	45	45	45	45	47	44	42	48	52	189	185	189	189	191
34	34	33	31	33	35	31	31	30	29	137	138	138	128	119
41	43	46	54	73	43	54	44	77	56	188	185	183	235	271
71	75	42	57	42	0	0	0	0	0	215	219	138	142	159
91	78	57	57	62	151	174	144	152	189	418	412	338	320	361
54	41	49	44	48	53	48	45	44	57	221	185	197	191	208
38	37	33	48	31	39	50	38	26	35	164	157	150	137	147
32	34	30	27	35	34	31	32	38	32	134	129	127	128	130
50	41	43	37	38	37	37	42	37	35	176	178	173	163	163
63	33	46	46	45	34	53	51	48	54	215	197	187	173	194
34	41	48	41	42	48	30	38	42	34	165	141	156	166	158
46	41	43	43	43	40	45	47	36	61	188	183	168	161	196
41	47	32	48	40	48	50	33	42	45	173	164	163	163	164
15	25	13	21	29	23	23	12	30	29	82	76	88	90	98
82	92	71	85	76	98	85	76	86	93	337	337	325	333	324
16	24	26	20	27	24	21	30	29	22	95	100	90	105	96
46	41	52	57	49	40	57	58	52	52	179	192	191	201	215
45	52	46	48	50	47	47	52	46	48	186	202	207	207	206
66	66	51	58	68	63	58	56	68	74	249	247	253	243	249
58	49	42	51	41	50	47	39	39	53	206	187	197	189	181
37	33	34	38	50	30	34	34	45	35	131	145	141	185	159
20	16	17	16	28	14	21	14	29	20	70	68	72	74	80
9	11	17	9	17	11	5	10	16	17	38	43	40	39	58
19	15	18	18	11	16	18	19	10	20	68	64	69	64	66
43	51	41	40	40	58	38	42	43	46	194	186	172	193	171
18	23	22	20	26	23	23	22	22	24	89	85	83	88	95
44	40	39	54	43	33	54	38	49	42	158	159	168	181	177
42	31	50	56	46	36	50	50	47	42	167	163	202	194	193
13	12	17	18	18	12	16	17	20	16	47	55	56	64	66
45	55	47	59	53	62	59	43	50	49	194	177	196	209	209
45	47	41	41	48	47	44	42	48	46	200	193	173	180	182
32	38	31	30	26	39	36	29	25	42	121	113	128	114	128
12	20	22	30	12	21	27	25	14	25	74	76	84	91	85
28	44	35	38	36	35	32	32	36	33	121	138	147	144	138
13	12	16	12	12	12	11	17	12	18	52	54	52	52	59
63	65	70	65	66	55	68	68	67	72	233	266	259	262	261
45	61	40	49	41	64	47	39	42	34	191	172	181	185	171
33	48	50	42	45	47	45	54	47	47	173	180	166	175	183
65	47	58	57	50	52	59	56	57	52	221	225	210	201	200
56	70	57	54	59	69	62	65	57	53	268	243	243	226	225
18	24	25	16	25	22	17	24	24	20	76	88	82	88	85
21	26	22	20	28	28	20	22	32	18	93	98	86	101	85
9	14	9	19	14	12	19	7	12	13	48	46	50	60	59
46	36	40	35	41	44	35	41	40	41	186	147	155	160	169
62	53	55	42	44	60	49	53	44	51	235	217	212	173	178
20	20	19	20	17	20	24	21	14	24	79	82	85	75	80
55	55	44	53	61	60	50	47	63	51	222	210	202	212	203