

2011 DRAFTING REQUEST

Senate Amendment (SA-SB148)

Received: 07/12/2011

Received By: smiller

Wanted: As time permits

Companion to LRB:

For: Scott Fitzgerald (608) 266-5660

By/Representing: Tad Ottman

May Contact:

Drafter: jkuesel

Subject: Redistricting

Addl. Drafters:

Extra Copies: JTK, Mike Keane

Submit via email: YES

Requester's email: Sen.Fitzgerald@legis.wisconsin.gov

Carbon copy (CC:) to:

Pre Topic:

No specific pre topic given

Topic:

Amendment to legislative redistricting plan L110701a

Instructions:

See attached

Drafting History:

<u>Vers.</u>	<u>Drafted</u>	<u>Reviewed</u>	<u>Typed</u>	<u>Proofed</u>	<u>Submitted</u>	<u>Jacketed</u>	<u>Required</u>
/?	jkuesel 07/12/2011	csicilia 07/12/2011		_____			
/1			rschluet 07/12/2011	_____	ggodwin 07/12/2011	ggodwin 07/12/2011	

FE Sent For:

<END>

2011 DRAFTING REQUEST

Senate Amendment (SA-SB148)

Received: 07/12/2011

Received By: **smiller**

Wanted: **As time permits**

Companion to LRB:

For: **Scott Fitzgerald (608) 266-5660**

By/Representing: **Tad Ottman**

May Contact:

Drafter: **jkuesel**

Subject: **Redistricting**

Addl. Drafters:

Extra Copies:

JTK
Mike Keane

Submit via email: **YES**

Requester's email: **Sen.Fitzgerald@legis.wisconsin.gov**

Carbon copy (CC:) to:

Pre Topic:

No specific pre topic given

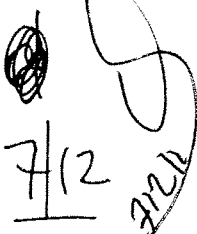
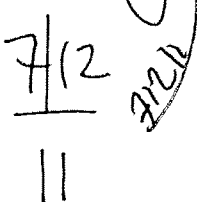
Topic:

Amendment to legislative redistricting plan L110701a


Instructions:

See attached

Drafting History:

<u>Vers.</u>	<u>Drafted</u>	<u>Reviewed</u>	<u>Typed</u>	<u>Proofed</u>	<u>Submitted</u>	<u>Jacketed</u>	<u>Required</u>
/?	jkuesel	1 cjs		==			
FE Sent For:		7/12					

<END>



State of Wisconsin
2011 - 2012 LEGISLATURE



RUNR

LRBa1394

e 1

MK


Y:Y...
Sj's

PRELIMINARY DRAFT - NOT READY FOR INTRODUCTION
SENATE AMENDMENT,
TO 2011 SENATE BILL 148

*LPS: Please print both
the amendment and
the appendix, but
print the appendix
without line nos.*

1
2

At the locations indicated, amend the bill as follows:



1
2
3
4
5
6
7
8
9
10
11
12
13
14
15
16
17
18
19
20
21
22
23

INSERT A

1. Page 16, line 18: delete the material beginning with that line and ending with page 21, line 2, and substitute:

“4.08 Eighth assembly district. All of the following territory in Milwaukee County constitutes the 8th assembly district: that part of the city of Milwaukee comprising U.S. census tract 15700, blocks 1000, 1001, 1002, 1003, 1005, 1006, 1007, 1008, 2000, 2001, 2002, 2003, 2004, 2005, 2006, 3000, 3001, 3002, 3003, 3004, 3005, 4000, 4001, 4003, 4004, 4007, and 4008; and tract 16300, blocks 1011, 1013, 2000, and 2001; and tract 16400, blocks 1000, 1001, 1002, 1003, 1004, 1005, 2000, 2001, 2002, 2003, 2004, 2005, 2006, 2007, 3000, 3001, 3002, 3003, 3004, 3005, 3006, 3007, 4000, 4001, 4002, 4003, 4004, and 4005; and tract 16500, blocks 1000, 1001, 1002, 1003, 1004, 1005, 1006, 1007, 2000, 2001, 2002, 2003, 2004, 2005, 2006, 2007, 2008, 2009, 2010, 3001, 3002, 3003, 3004, 3005, 3006, 3007, 3008, 3009, 3010, 3011, 3012, 3013, 3014, 3015, 3016, 3017, 3018, 3019, and 3020; and tract 16600, blocks 1000, 1001, 1002, 1003, 1004, 1005, 1006, 1007, 1008, 1009, 2000, 2001, 2002, 2003, 2004, 2005, 2006, 2007, 2008, 2009, 2010, 2011, 2012, 2013, 2014, 2015, 2016, 2019, 2020, 2021, 2022, 2023, and 2024; and tract 16700, blocks 1000, 1001, 1002, 1003, 1004, 1005, 1006, 1007, 1008, 1009, 1010, 1011, 1012, 2000, 2001, 2002, 2003, 2004, 2005, 2006, 3000, 3001, 3002, 3003, 3004, 3005, 3006, and 3007; and tract 16800, blocks 1000, 1001, 1002, 1003, 1004, 1005, 1006, 1007, 1008, 1009, 1010, 1011, 1012, 1013, 1014, 1015, 1016, 2000, 2001, 2002, 2003, 2004, 2005, 2006, 2007, 3000, 3001, 3002, 3003, 3004, 3005, and 3006; and tract 16900, blocks 1000, 1001, 1002, 2000, 2001, 2003, 2004, 2011, 3000, 3001, 3002, 3003, 3004, 3009, and 3010; and tract 17400,

1 blocks 1000, 1001, 1002, 1003, 2000, 2001, 2002, and 2003; and tract 17500, blocks
2 1000, 1001, 1002, 1003, 1004, 1005, 1006, 2000, 2001, 2002, 2003, 2004, 2005, 3000,
3 3001, 3002, 3003, 3004, 3005, 3006, 3007, 4000, 4001, 4002, 4003, 4004, 4005, and
4 4006; and tract 17600, blocks 1000, 1001, 1002, 1003, 1004, 1005, 1006, 1007, 1008,
5 1009, 1010, 1011, 2000, 2001, 2002, 2003, 2004, and 2005; and tract 17900, blocks
6 1003, 1004, 1005, 2003, 2004, 4001, 4002, 4003, 4004, 4005, 4006, 4007, 4008, 4009,
7 and 4010; and tract 18400, block 2003; and tract 18500, blocks 1000, 1001, 1002,
8 1003, 1004, 1005, 1006, 1007, 1008, 1009, 1010, 1011, 1012, 1013, 1014, 1015, 1016,
9 1017, 1018, 1019, 1020, 1021, 1022, 1023, 1024, 1025, 1026, 1027, and 1028; and tract
10 18600, blocks 1000, 1001, 1002, 1003, 1004, 1005, 2000, 2001, 2002, 2003, 2004, 2005,
11 2006, 2007, 2008, 3000, 3001, 3002, 3003, 3004, 3005, 3006, 3007, 3008, and 3009;
12 and tract 18700, blocks 1000, 1001, 1002, 1003, 1004, 1005, 2000, 2001, 2002, 2003,
13 2004, 2005, 2006, 2007, 2008, 2009, 3000, 3001, 3002, 3003, 3004, 3005, 3006, 3007,
14 3008, and 3009; and tract 18800, blocks 1000, 1001, 1002, 1003, 1004, 1005, 2000,
15 2001, 2003, 2004, 2005, 2006, 2007, 2008, and 2009; and tract 20100, blocks 1000,
16 1001, 1002, 1003, 1007, 1008, 1009, 1010, 1011, 1012, 1013, 1014, 1015, 1016, 1017,
17 1018, 1019, 1020, 1021, and 1022; and tract 20200, blocks 1000, 1001, 1002, 1003,
18 1004, 1006, 2000, 2001, 2002, and 2003; and tract 20300, blocks 1000, 1001, 1002,
19 1003, 1004, 1005, 1006, 1007, 1008, 1009, 1010, 1011, 1012, 1013, 1014, 1015, 1016,
20 1017, 2000, 2001, 2002, 2003, 2004, 2005, 2006, 2007, 2008, 2009, 2010, 2011, 2012,
21 2013, 2014, and 2015; and tract 20400, blocks 1000, 1001, 1002, 1003, 1004, 1005,
22 1006, 1007, 2000, 2001, 2002, 2003, 2004, 2005, 2006, 2007, 3000, 3001, 3002, 3003,
23 3004, 3005, 3006, and 3007; and tract 20500, blocks 1000, 1001, 1002, 1003, 1004,
24 1005, 1006, 1007, 2000, 2001, 2002, 2003, 2004, 2005, 2006, 2007, 3000, 3001, 3002,
25 3003, 3004, 3005, 3006, and 3007; and tract 186500, blocks 1000, 1001, 1002, 1003,

26 1004, 1005, 1006, 1007, 1008, 1009, 1010, 1011, 1012, 1013, 1014, 1015, 1016, 1017,
27 1018, 1019, 1020, 1021, 1022, 1023, 1024, 1025, 1026, 1027, 1028, 1029, 1030, 1031,
28 1032, 1033, 1034, 1035, 1036, 1037, 1038, 1039, 1040, 1041, 1042, 1043, 1044, 1045,
29 2000, 2001, 2002, 2003, 2004, 2005, 2006, 2007, 2008, 2009, 2010, 2011, 2012, 2013,
30 2014, 2015, 2016, 2017, 2018, 2019, 2020, 2021, 2022, 2023, 2024, 2025, 2026, and
31 2027; and tract 186600, blocks 1002, 1003, 1004, 1005, 1006, 1007, 1008, 1009, 1010,
32 1011, 1012, 1013, 1014, 1015, 1016, 1017, 1018, 1019, 1020, 1021, 1022, 1023, 2000,
33 2001, 2002, 2003, 2004, 2005, 2006, 2007, 2008, and 2009; and tract 186800, blocks
34 1018, 1019, 1025, 1026, 1027, 1028, 1029, 1061, 1062, 1085, 1086, 1087, 1088, 1089,
35 1090, 1091, 1092, 1093, 1094, 1095, 1096, 1097, 1098, 1099, 1100, 1101, 1102, 1103,
36 1104, 1105, and 1106; and tract 187400, blocks 1060, 1061, 1067, 1082, 1083, 1084,
37 1085, 1086, 1087, 1088, 1089, 1090, 1091, 1092, 1093, 1094, 1095, 1096, 1097, 1098,
38 1099, 1100, 1101, 1104, 1105, 1106, 1107, 1108, 1109, 1110, 1111, 1112, and 1113.

39 **4.09 Ninth assembly district.** All of the following territory in Milwaukee
40 County constitutes the 9th assembly district: that part of the city of Milwaukee
41 comprising U.S. census tract 13300, blocks 1020 and 1021; and tract 13400, blocks
42 2004 and 2005; and tract 14900, block 2011; and tract 15700, blocks 1004, 2007, 4002,
43 4005, and 4006; and tract 15800, blocks 1000, 1001, 1002, 1003, 1004, 1005, 1006,
44 2000, 2001, 2002, 2003, 2004, 2005, 2006, 2007, 3000, 3001, 3002, 3003, 3004, 3005,
45 and 3006; and tract 15900, blocks 1000, 1001, 1002, 1003, 1004, 1005, 1006, 1007,
46 2000, 2001, 2002, 2003, 2004, 2005, 2006, 3000, 3001, 3002, 3003, 3004, 3005, and
47 3006; and tract 16000, blocks 1000, 1001, 1002, 1003, 1004, 1005, 1006, 1007, 2000,
48 2001, 2002, 2003, 2004, 2005, 2006, 2007, and 2008; and tract 16100, blocks 1000,
49 1001, 1002, 1003, 1004, 1005, 1006, 2000, 2001, 2002, 2003, 2004, 2005, 2006, 2007,
50 2008, 2009, 3000, 3001, 3002, 3003, 3004, 3005, 3006, 3007, 3008, 3009, 3010, 3011,

51 3012, 3013, and 3014; and tract 16200, blocks 1000, 1001, 1002, 1003, 1004, 1005,
52 1006, 2000, 2001, 2002, 2003, 2004, 2005, 2006, 2007, 2008, 3000, 3001, 3002, 3003,
53 3004, 3005, and 3006; and tract 16300, blocks 1000, 1001, 1002, 1003, 1004, 1005,
54 1006, 1007, 1008, 1009, 1010, 1012, 2002, 2003, 2004, 2005, 3000, 3001, 3002, 3003,
55 3004, 3005, 4000, 4001, 4002, 4003, 4004, 4005, 4006, 4007, and 4008; and tract
56 16900, blocks 1003, 1004, 1005, 1006, 1007, 1008, 2002, 2005, 2006, 2007, 2008, 2009,
57 2010, 3005, 3006, 3007, and 3008; and tract 17000, blocks 1000, 1001, 1002, 1003,
58 1004, 1005, 1006, 2000, 2001, 2002, 2003, 2004, 2005, 2006, 2007, 3000, 3001, 3002,
59 3003, 3004, 3005, 3006, 3007, 3008, 4000, 4001, 4002, 4003, 4004, 4005, 4006, 4007,
60 5000, 5001, 5002, 5003, 5004, 5005, and 5006; and tract 17100, blocks 1000, 1001,
61 1002, 1003, 1004, 1005, 1006, 1007, 1008, 1009, 1010, 1011, 1012, 2000, 2001, 2002,
62 2003, 2004, 2005, 2006, 2007, 2008, 2009, 2010, and 2011; and tract 17200, blocks
63 1000, 1001, 1002, 1003, 1004, 1005, 1006, 1007, 1008, 2000, 2001, 2002, 2003, 2004,
64 2005, 2006, and 2007; and tract 17300, blocks 1000, 1001, 1002, 1003, 1004, 1005,
65 1006, 1007, 2000, 2001, 2002, 2003, 2004, 2005, 2006, 2007, 2008, 2009, 3000, 3001,
66 3002, 3003, 3004, 3005, 3006, 3007, 3008, and 3009; and tract 17400, blocks 1004,
67 1005, 1006, 1007, 2004, 2005, 2006, and 2007; and tract 18800, block 2002; and tract
68 18900, blocks 1000, 1001, 1002, 1003, 1004, 1005, 1006, 1007, 1008, 1009, 1010, 1011,
69 1012, 1013, 1014, 1015, 1016, 1017, 1018, 1019, 1020, 1021, 1022, 1023, 1024, 1025,
70 1026, 1027, 1028, 1029, and 1030; and tract 19000, blocks 1000, 1001, 1002, 1003,
71 1009, 1010, 1011, 1012, 1013, 1014, 1015, 1016, 2000, 2001, 2002, 2009, and 2010;
72 and tract 20000, blocks 1000, 1001, 1002, 1003, 1004, 1005, 1006, 1007, 1008, 1009,
73 1010, 1011, 1012, 1013, 1014, 1015, 1016, 1017, 1018, 1019, 1020, 1021, 1022, 1023,
74 1024, 1025, 1026, 1027, 1028, 1029, 1030, 1031, 2000, 2001, 2002, 2003, 2004, 2005,
75 2006, 2007, 2008, 2009, 2010, 2011, 2012, 2013, 2014, 2015, 2016, 2017, and 2018;

76 and tract 20100, blocks 1004, 1005, 1006, 2000, 2001, 2002, 2003, 2004, 2005, 2006,
77 3000, 3001, 3002, 3003, 3004, 3005, 3006, 3007, 3008, 3009, 3010, 3011, 3012, 3013,
78 3014, 3015, 3016, 3017, 3018, and 3019; and tract 20200, blocks 1005, 2004, 2005,
79 2006, 2007, 2008, 2009, 2010, 2011, 2012, 2013, 3000, 3001, 3002, 3003, 3004, 3005,
80 3006, 3007, 3008, 3009, and 3010; and tract 20300, blocks 2016, 2017, 2018, and
81 2019; and tract 21200, block 2005; and tract 21300, blocks 1000, 1001, 1002, 1003,
82 1004, 1005, 1006, 1007, 1008, 1009, 1010, 1011, 1012, 1013, 1014, 1015, 1016, 1017,
83 1018, and 1019; and tract 21400, blocks 1000, 1001, 1002, 1003, 1004, 1005, 1006,
84 1007, 1008, 1009, 1010, 1011, 1012, 1013, 1014, 1015, 1016, 2000, 2001, 2002, 2003,
85 2004, 2005, 2006, 2007, 2008, 2009, 2010, and 2011; and tract 110100, blocks 3000,
86 3004, and 3016; and tract 186400, block 2010; and tract 186800, blocks 1010, 1011,
87 1012, 1013, 1014, 1021, 1022, 1023, 1024, 1030, 1031, 1032, 1033, 1034, 1035, 1036,
88 1037, 1038, 1039, 1040, 1041, 1042, 1043, 1044, 1045, 1046, 1047, 1048, 1049, 1050,
89 1051, 1052, 1053, 1054, 1056, 1058, 1059, 1060, 1063, 1064, 1065, 1066, 1067, 1069,
90 1070, 1072, 1107, and 1108.”.

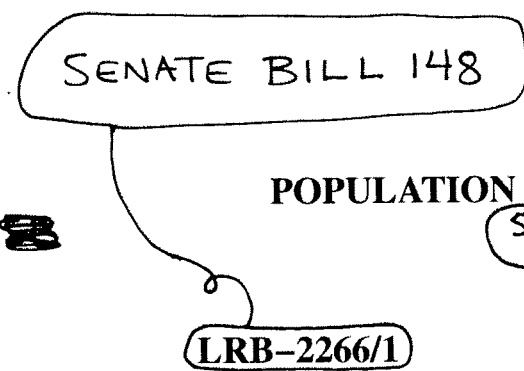
(END OF INSERT A)

91

2011 - 2012 LEGISLATURE
STATISTICS AND MAPS

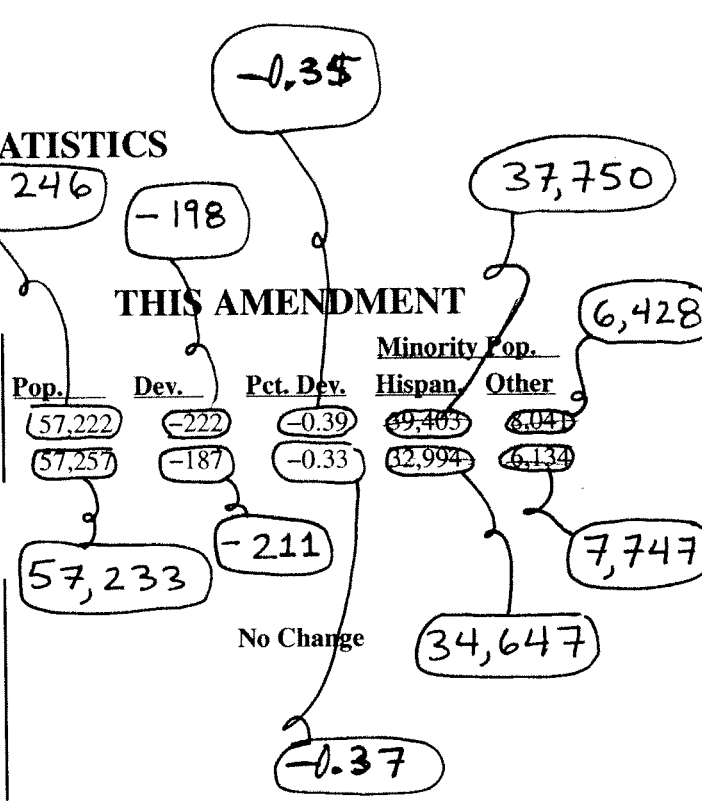
Appendix to: SA1-SB148 LRBa1394/Ord
 MK:cjs:...

RMNR
 e 1



POPULATION STATISTICS

District	Pop.	Dev.	Pct. Dev.	Minority Pop.	
				Hispan.	Other
Asm. 8	57,246	-198	-0.35	35,971	6,770
Asm. 9	57,233	-211	-0.37	36,426	7,405



Overall Assembly	Persons		Percent	
	Mean Deviation:	93	0.16	
	Largest Positive Deviation:	214	0.37	
	Largest Negative Deviation:	-224	-0.39	
	Overall Range in Deviation:	± 438	± 0.76	

Overall Senate	Persons		Percent	
	Mean Deviation:	149	0.09	
	Largest Positive Deviation:	466	0.27	
	Largest Negative Deviation:	-610	-0.35	
	Overall Range in Deviation:	± 1,076	± 0.62	

No Change