POPULATION STATISTICS

District	Population	Deviation	Pct. Dev.	Minority Population Hispanic	Other
Sen. Dist. 1	178,936	338	0.19	7,340	18,917
Asm. Dist. 1	59,444	–89	–0.15	2,138	4,633
Asm. Dist. 2	59,764	231	0.39	2,249	6,742
Asm. Dist. 3	59,728	195	0.33	2,953	7,542
Sen. Dist. 2	178,464	–134	–0.08	7,027	27,039
Asm. Dist. 4	59,636	103	0.17	3,073	11,038
Asm. Dist. 5	59,374	–159	–0.27	2,239	9,206
Asm. Dist. 6	59,454	–79	–0.13	1,715	6,795
Sen. Dist. 3	178,536	–62	–0.03	90,225	119,526
Asm. Dist. 7	59,603	70	0.12	14,444	24,583
Asm. Dist. 8	59,362	–171	–0.29	41,209	50,262
Asm. Dist. 9	59,571	38	0.06	34,572	44,681
Sen. Dist. 4	178,419	–179	–0.10	10,074	134,414
Asm. Dist. 10	59,503	–30	–0.05	3,489	36,254
Asm. Dist. 11	59,565	32	0.05	2,913	52,942
Asm. Dist. 12	59,351	–182	–0.31	3,672	45,218
Sen. Dist. 5	178,536	–62	–0.03	11,340	34,673
Asm. Dist. 13	59,551	18	0.03	2,224	11,689
Asm. Dist. 14	59,609	76	0.13	5,412	13,018
Asm. Dist. 15	59,376	–157	–0.26	3,704	9,966
Sen. Dist. 6	178,495	–103	–0.06	11,628	129,590
Asm. Dist. 16	59,714	181	0.30	4,373	44,426
Asm. Dist. 17	59,435	–98	–0.16	3,071	44,530
Asm. Dist. 18	59,346	–187	–0.31	4,184	40,634
Sen. Dist. 7	178,460	–138	–0.08	20,312	43,819
Asm. Dist. 19	59,320	–213	–0.36	4,343	13,586
Asm. Dist. 20	59,548	15	0.03	9,666	16,377
Asm. Dist. 21	59,592	59	0.10	6,303	13,856
Sen. Dist. 8	178,552	–46	–0.03	6,060	29,342
Asm. Dist. 22	59,466	–67	–0.11	1,567	7,478
Asm. Dist. 23	59,383	–150	–0.25	2,564	13,904
Asm. Dist. 24	59,703	170	0.29	1,929	7,960
Sen. Dist. 9	178,827	229	0.13	12,359	30,451
Asm. Dist. 25	59,460	–73	–0.12	3,729	8,726
Asm. Dist. 26	59,640	107	0.18	5,271	12,541
Asm. Dist. 27	59,727	194	0.33	3,359	9,184
Sen. Dist. 10	178,810	212	0.12	4,522	15,453
Asm. Dist. 28	59,743	210	0.35	1,420	4,762
Asm. Dist. 29	59,504	–29	–0.05	1,481	5,661

District	Population	Deviation	Pct. Dev.	Minority Population Hispanic	Minority Population Other
Asm. Dist. 30	59,563	30	0.05	1,621	5,030
Sen. Dist. 11	178,741	143	0.08	19,079	30,175
Asm. Dist. 31	59,594	61	0.10	6,479	11,081
Asm. Dist. 32	59,556	23	0.04	8,144	11,324
Asm. Dist. 33	59,591	58	0.10	4,456	7,770
Sen. Dist. 12	178,519	–79	–0.04	3,637	19,911
Asm. Dist. 34	59,520	–13	–0.02	1,022	5,974
Asm. Dist. 35	59,558	25	0.04	1,228	4,018
Asm. Dist. 36	59,441	–92	–0.15	1,387	9,919
Sen. Dist. 13	178,437	–161	–0.09	11,054	20,584
Asm. Dist. 37	59,382	–151	–0.25	3,632	7,194
Asm. Dist. 38	59,618	85	0.14	3,539	6,686
Asm. Dist. 39	59,437	–96	–0.16	3,883	6,704
Sen. Dist. 14	178,331	–267	–0.15	8,190	18,146
Asm. Dist. 40	59,318	–215	–0.36	2,179	4,639
Asm. Dist. 41	59,431	–102	–0.17	3,731	8,104
Asm. Dist. 42	59,582	49	0.08	2,280	5,403
Sen. Dist. 15	179,118	520	0.29	14,541	32,606
Asm. Dist. 43	59,685	152	0.26	2,204	5,817
Asm. Dist. 44	59,741	208	0.35	4,476	10,416
Asm. Dist. 45	59,692	159	0.27	7,861	16,373
Sen. Dist. 16	178,608	10	0.01	17,546	51,505
Asm. Dist. 46	59,320	–213	–0.36	3,344	13,743
Asm. Dist. 47	59,591	58	0.10	8,085	18,378
Asm. Dist. 48	59,697	164	0.28	6,117	19,384
Sen. Dist. 17	178,829	231	0.13	6,074	14,595
Asm. Dist. 49	59,708	175	0.29	1,367	4,017
Asm. Dist. 50	59,456	–77	–0.13	2,121	5,730
Asm. Dist. 51	59,665	132	0.22	2,586	4,848
Sen. Dist. 18	178,812	214	0.12	9,533	28,411
Asm. Dist. 52	59,579	46	0.08	4,332	9,782
Asm. Dist. 53	59,625	92	0.15	2,562	8,232
Asm. Dist. 54	59,608	75	0.13	2,639	10,397
Sen. Dist. 19	178,550	–48	–0.03	10,776	29,841
Asm. Dist. 55	59,537	4	0.01	2,700	7,754
Asm. Dist. 56	59,596	63	0.11	2,884	8,955
Asm. Dist. 57	59,417	–116	–0.19	5,192	13,132
Sen. Dist. 20	178,690	92	0.05	6,404	15,631
Asm. Dist. 58	59,607	74	0.12	2,249	5,527
Asm. Dist. 59	59,749	216	0.36	2,197	5,076
Asm. Dist. 60	59,334	–199	–0.33	1,958	5,028
Sen. Dist. 21	178,368	–230	–0.13	13,725	30,743
Asm. Dist. 61	59,409	–124	–0.21	4,123	8,282

				Minority Population	
District	**Population**	**Deviation**	**Pct. Dev.**	**Hispanic**	**Other**
Asm. Dist. 62	59,425	–108	–0.18	5,121	11,652
Asm. Dist. 63	59,534	1	0.00	4,481	10,809
Sen. Dist. 22	178,092	–506	–0.28	38,314	77,959
Asm. Dist. 64	59,362	–171	–0.29	8,544	19,297
Asm. Dist. 65	59,365	–168	–0.28	13,970	24,933
Asm. Dist. 66	59,365	–168	–0.28	15,800	33,729
Sen. Dist. 23	178,360	–238	–0.13	6,037	18,079
Asm. Dist. 67	59,591	58	0.10	1,068	5,053
Asm. Dist. 68	59,422	–111	–0.19	1,757	5,595
Asm. Dist. 69	59,347	–186	–0.31	3,212	7,431
Sen. Dist. 24	178,407	–191	–0.11	7,732	20,495
Asm. Dist. 70	59,436	–97	–0.16	2,464	6,168
Asm. Dist. 71	59,447	–86	–0.14	2,265	7,412
Asm. Dist. 72	59,524	–9	–0.02	3,003	6,915
Sen. Dist. 25	178,470	–128	–0.07	3,534	19,990
Asm. Dist. 73	59,467	–66	–0.11	1,022	6,644
Asm. Dist. 74	59,587	54	0.09	1,009	7,883
Asm. Dist. 75	59,416	–117	–0.20	1,503	5,463
Sen. Dist. 26	178,749	151	0.08	15,248	54,348
Asm. Dist. 76	59,664	131	0.22	3,707	15,998
Asm. Dist. 77	59,361	–172	–0.29	5,516	19,103
Asm. Dist. 78	59,724	191	0.32	6,025	19,247
Sen. Dist. 27	178,960	362	0.20	8,177	25,483
Asm. Dist. 79	59,687	154	0.26	3,128	11,965
Asm. Dist. 80	59,555	22	0.04	2,357	7,641
Asm. Dist. 81	59,718	185	0.31	2,692	5,877
Sen. Dist. 28	178,506	–92	–0.05	14,120	32,358
Asm. Dist. 82	59,364	–169	–0.28	3,924	11,653
Asm. Dist. 83	59,606	73	0.12	2,133	4,917
Asm. Dist. 84	59,536	3	0.01	8,063	15,788
Sen. Dist. 29	178,791	193	0.11	4,901	24,430
Asm. Dist. 85	59,672	139	0.23	2,121	11,069
Asm. Dist. 86	59,708	175	0.29	1,387	6,653
Asm. Dist. 87	59,411	–122	–0.20	1,393	6,708
Sen. Dist. 30	178,583	–15	–0.01	21,628	43,538
Asm. Dist. 88	59,542	9	0.02	7,505	14,140
Asm. Dist. 89	59,328	–205	–0.34	1,556	5,300
Asm. Dist. 90	59,713	180	0.30	12,567	24,098
Sen. Dist. 31	178,630	32	0.02	8,337	20,689
Asm. Dist. 91	59,413	–120	–0.20	1,999	8,931
Asm. Dist. 92	59,524	–9	–0.02	4,759	6,805
Asm. Dist. 93	59,693	160	0.27	1,579	4,953
Sen. Dist. 32	178,385	–213	–0.12	4,448	19,255

District	Population	Deviation	Pct. Dev.	Minority Population Hispanic	Other
Asm. Dist. 94	59,594	61	0.10	1,178	6,442
Asm. Dist. 95	59,479	–54	–0.09	1,839	8,936
Asm. Dist. 96	59,312	–221	–0.37	1,431	3,877
Sen. Dist. 33	178,747	149	0.08	13,368	27,704
Asm. Dist. 97	59,664	131	0.22	6,241	11,056
Asm. Dist. 98	59,406	–127	–0.21	5,437	11,806
Asm. Dist. 99	59,677	144	0.24	1,690	4,842
TOTAL	5,893,718			447,290	1,259,700

ASSEMBLY	Persons	Percent
Mean Deviation:	112	0.19
Largest Positive Deviation:	231	0.39
Largest Negative Deviation:	–221	–0.37
Overall Range in Deviation:	± 452	± 0.76

SENATE	Persons	Percent
Mean Deviation:	175	0.10
Largest Positive Deviation:	520	0.29
Largest Negative Deviation:	–506	–0.28
Overall Range in Deviation:	± 1,026	± 0.57

Wisconsin

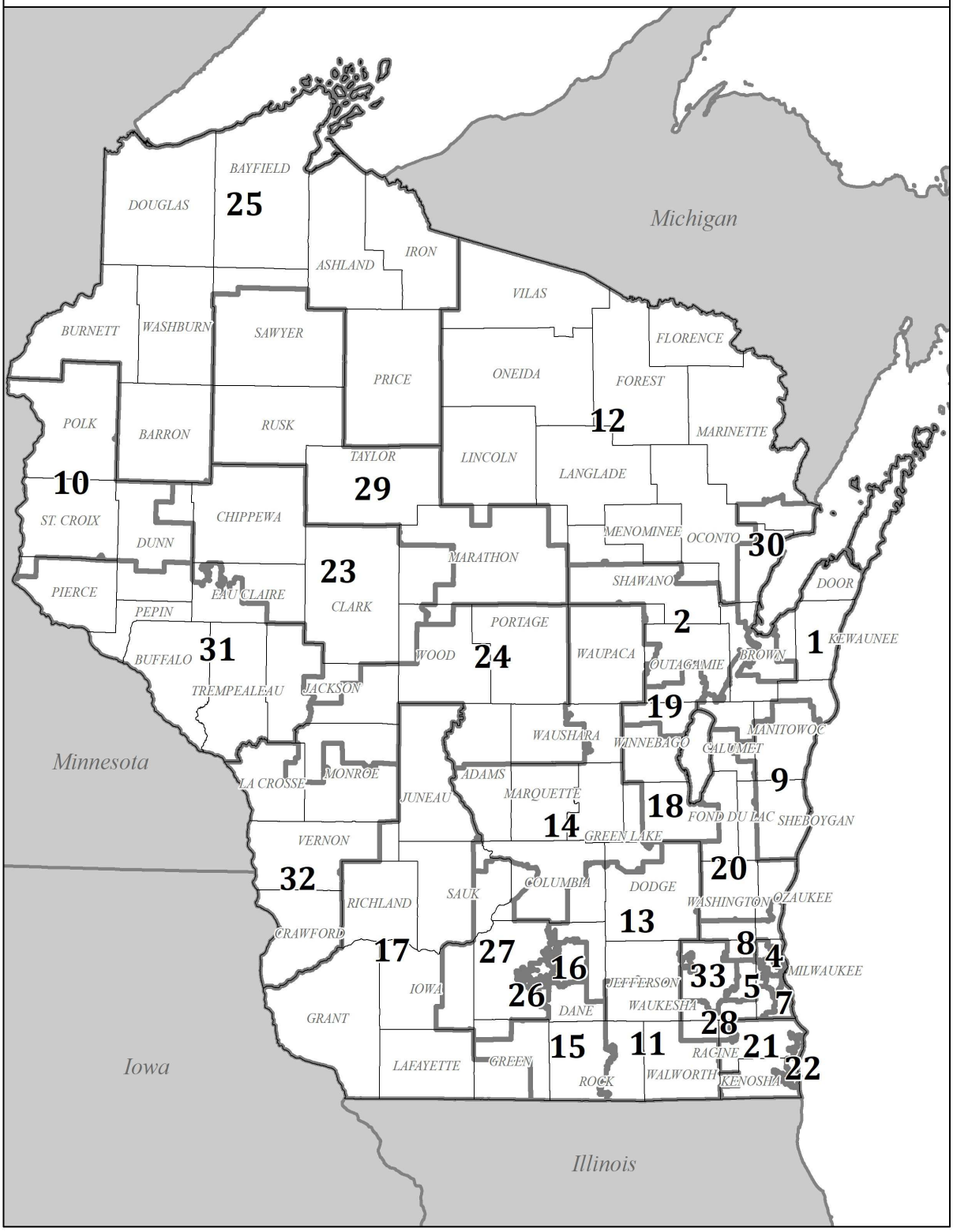
Michigan
Minnesota
Iowa
Illinois
DOUGLAS
BAYFIELD
25
ASHLAND
IRON
VILAS
BURNETT
WASHBURN
SAWYER
PRICE
ONEIDA
FOREST
FLORENCE
POLK
BARRON
RUSK
12
MARINETTE
TAYLOR
LINCOLN
LANGLADE
10
29
ST. CROIX
CHIPPEWA
DUNN
MENOMINEE
OCONTO
30
MARATHON
23
SHAWANO
DOOR
PIERCE
EAU CLAIRE
CLARK
PEPIN
PORTAGE
2
1
KEWAUNEE
BUFFALO
31
WOOD
24
WAUPACA
OUTAGAMIE
BROWN
TREMPEALEAU
JACKSON
19
WAUSHARA
WINNEBAGO
MANITOWOC
CALUMET
LA CROSSE
MONROE
ADAMS
9
JUNEAU
MARQUETTE
18
FOND DU LAC
SHEBOYGAN
14
GREEN LAKE
VERNON
20
32
COLUMBIA
DODGE
SAUK
RICHLAND
WASHINGTON
OZAUKEE
13
CRAWFORD
8
17
27
4
16
MILWAUKEE
33
JEFFERSON
5
IOWA
26
7
WAUKESHA
DANE
GRANT
28
15
11
21
RACINE
22
GREEN
LAFAYETTE
WALWORTH
KENOSHA
ROCK

Upper Wisconsin

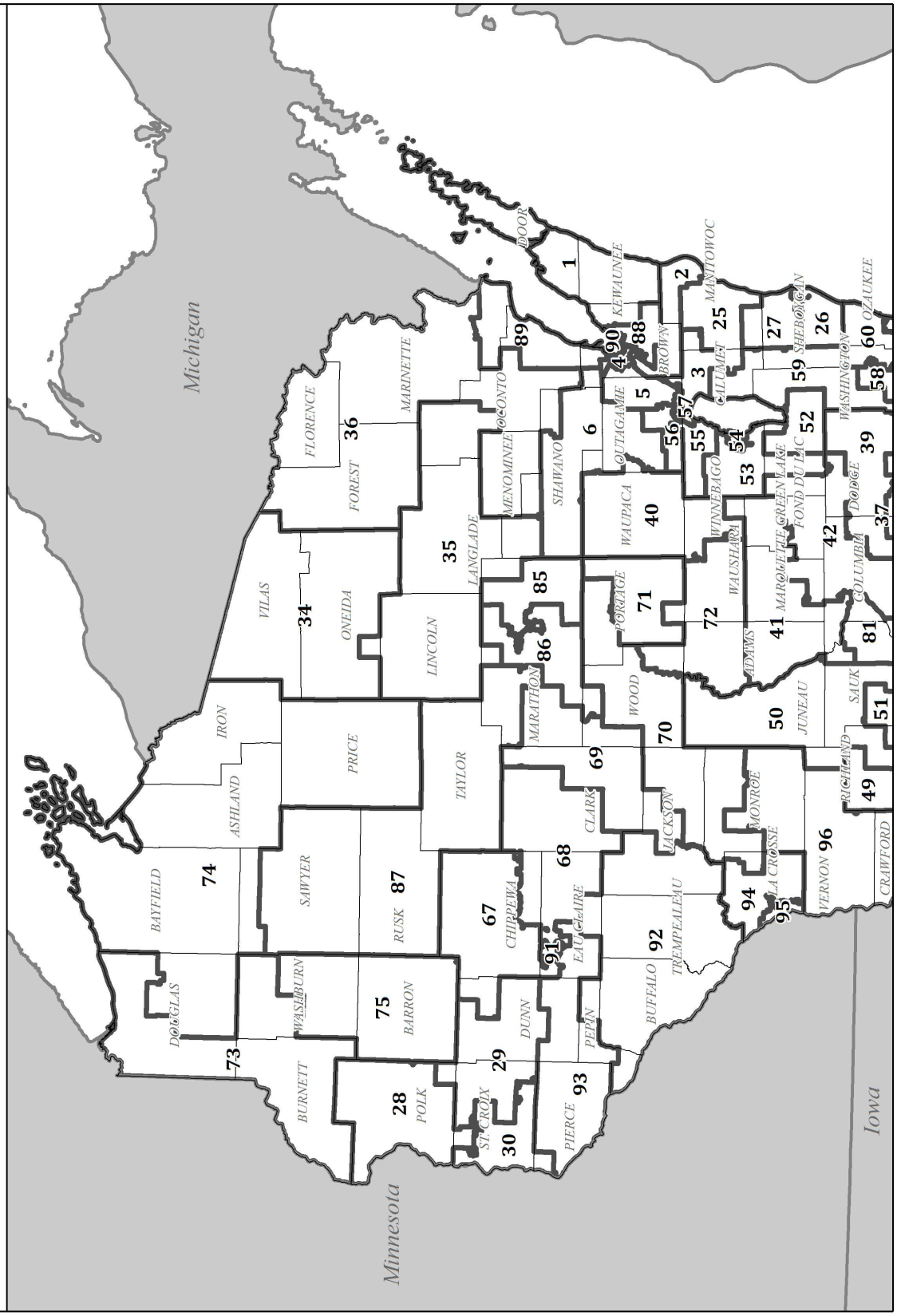

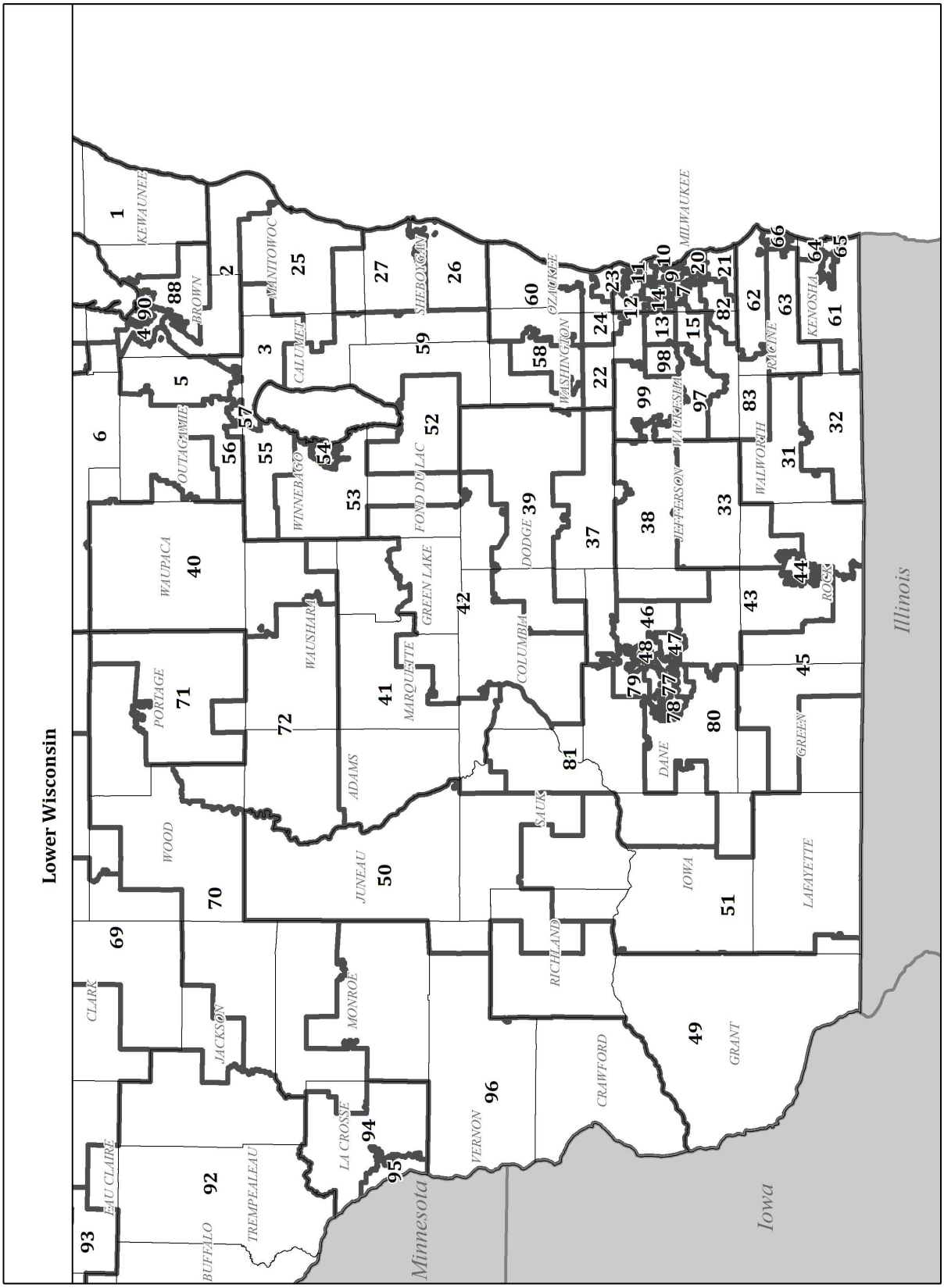
Lower Wisconsin
KEWAUNEE
BROWN
MANITOWOC
SHEBOYGAN
OZAUKEE
MILWAUKEE
CALUMET
WASHINGTON
RACINE
KENOSHA
OUTAGAMIE
WINNEBAGO
FOND DU LAC
WAUKESHA
WALWORTH
WAUPACA
WAUSHARA
GREEN LAKE
DODGE
JEFFERSON
ROCK
PORTAGE
MARQUETTE
COLUMBIA
DANE
GREEN
WOOD
ADAMS
SAUK
JUNEAU
IOWA
LAFAYETTE
CLARK
JACKSON
MONROE
RICHLAND
GRANT
CRAWFORD
EAU CLAIRE
TREMPEALEAU
LA CROSSE
VERNON
BUFFALO
Minnesota
Iowa
Illinois

Milwaukee County

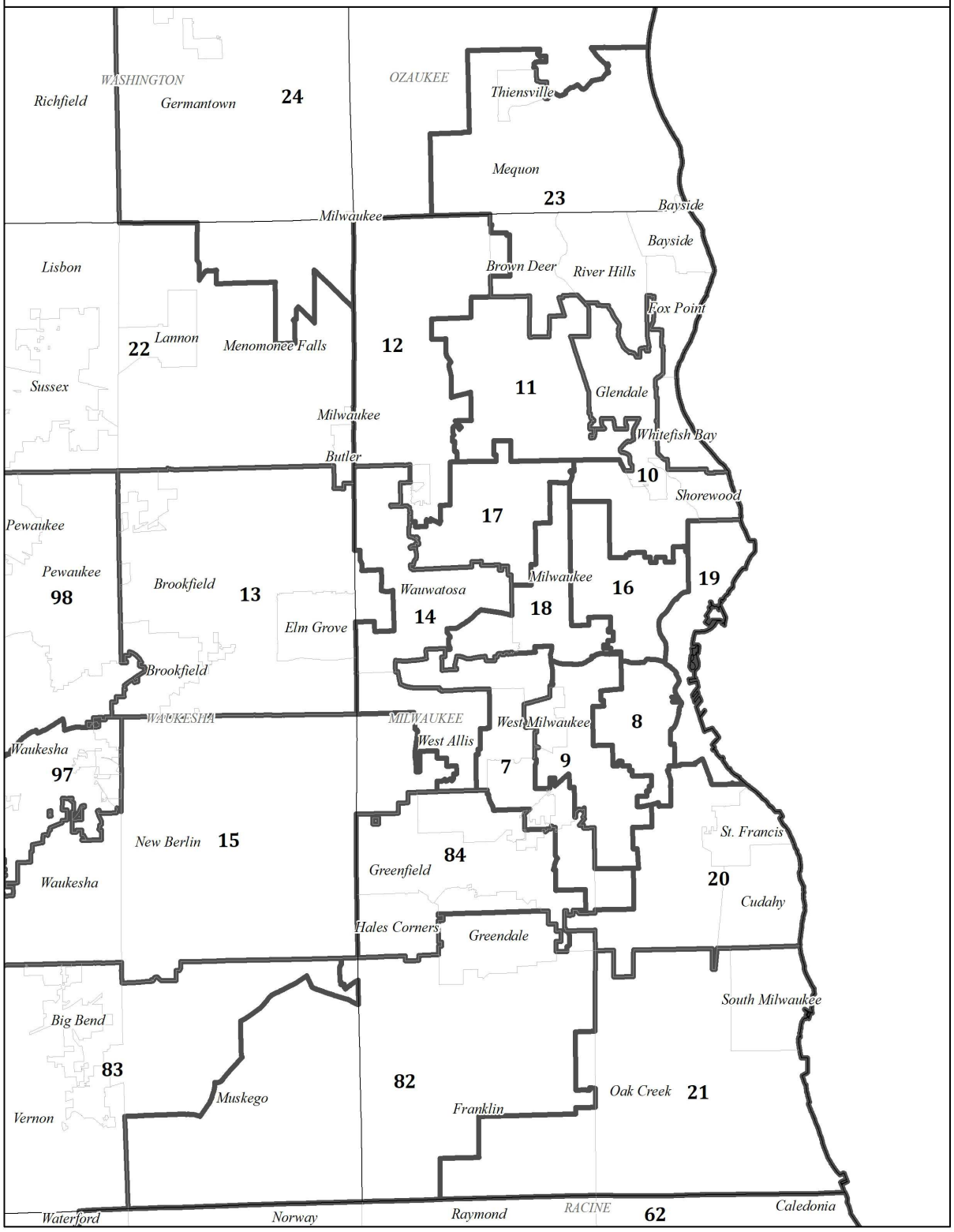

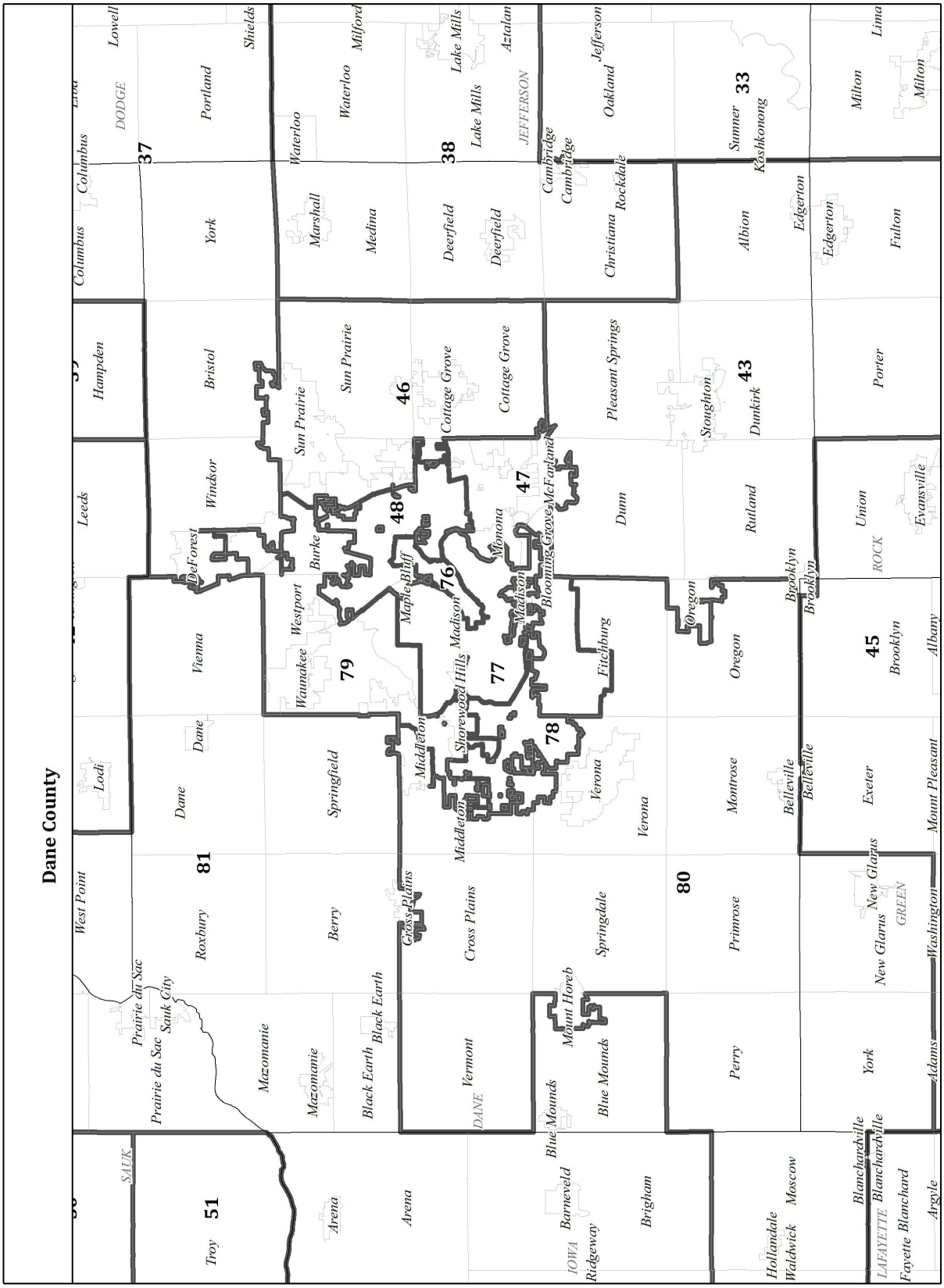
Dane County
Lowell
Shields
Milford
Lake Mills
Aztalan
Jefferson
Lima
Portland
Waterloo
Oakland
Milton
DODGE
JEFFERSON
Columbus
37
38
33
Sumner
Koshkonong
Cambridge
Rockdale
Edgerton
York
Marshall
Medina
Deerfield
Christiana
Albion
Fulton
Hampden
Bristol
Sun Prairie
Cottage Grove
Pleasant Springs
Stoughton
Dunkirk
Porter
46
43
Leeds
Windsor
48
47
McFarland
Dunn
Rutland
Union
Evansville
DeForest
Burke
Monona
Bloomingdale
Grove
ROCK
Westport
Maple Bluff
76
Madison
Brooklyn
Oregon
Vienna
Waunakee
79
77
Fitchburg
45
Albany
Dane
Shorewood Hills
Middleton
78
Lodi
Springfield
Verona
Montrose
Belleville
Exeter
Mount Pleasant
81
80
West Point
Roxbury
Berry
Cross Plains
Springdale
Primrose
New Glarus
GREEN
Washington
Prairie du Sac
Sauk City
Black Earth
Mount Horeb
Mazomanie
Vermont
Perry
York
Adams
DANE
Blue Mounds
SAUK
51
Troy
Arena
Barneveld
Brigham
Moscow
Blanchardville
Argyle
IOWA
Ridgeway
Hollandale
Waldwick
LAFAYETTE
Fayette
Blanchard

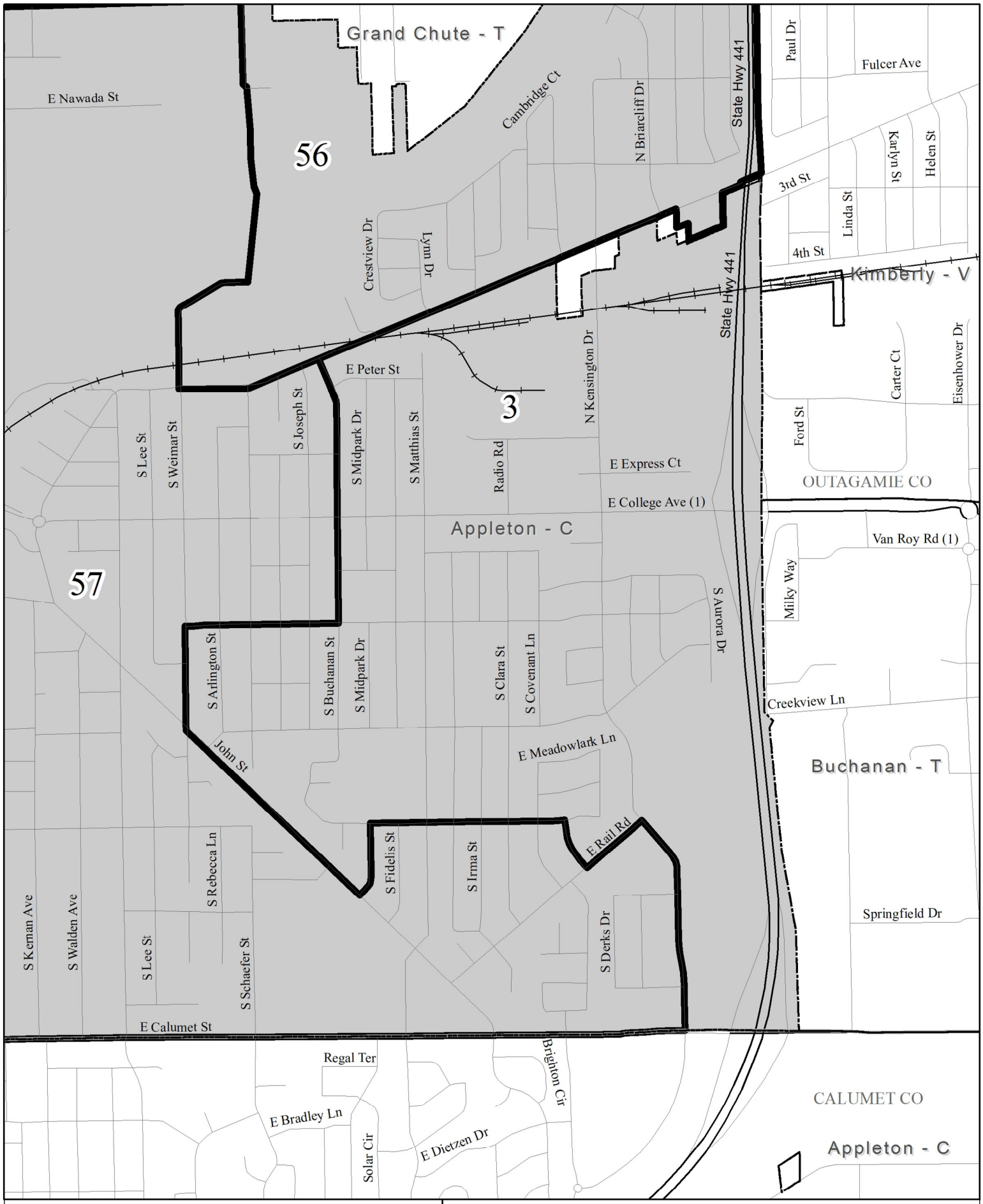

City of Appleton

Split by Assembly Districts 3, 56, & 57

Displaying Region within District 3

1:15,000

Legislative

Split Municipality

Municipalities

Counties

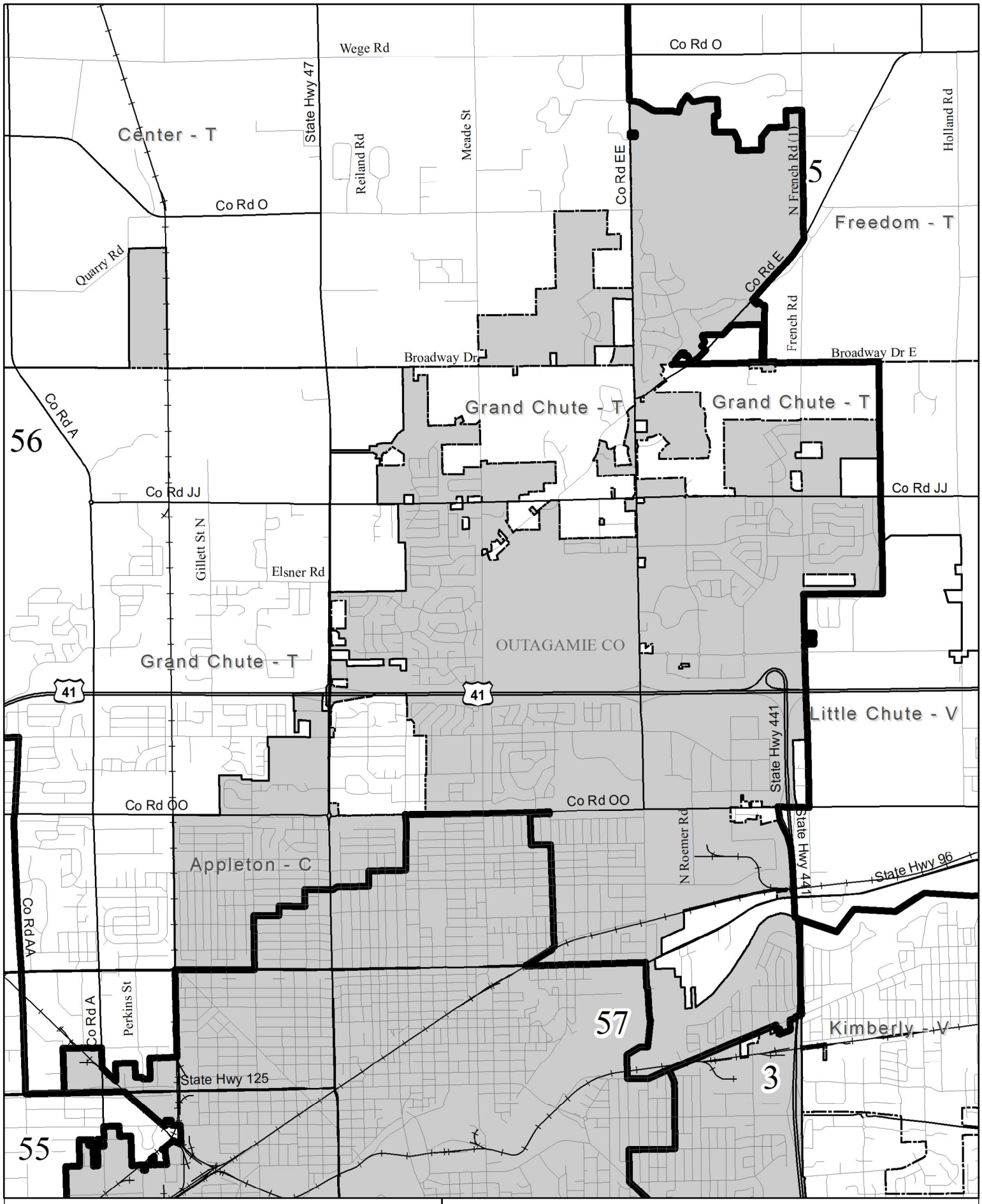

City of Appleton

Split by Assembly Districts 3, 56, & 57

Displaying Region within District 56

1:50,000

Legislative

Split Municipality

Municipalities

Counties

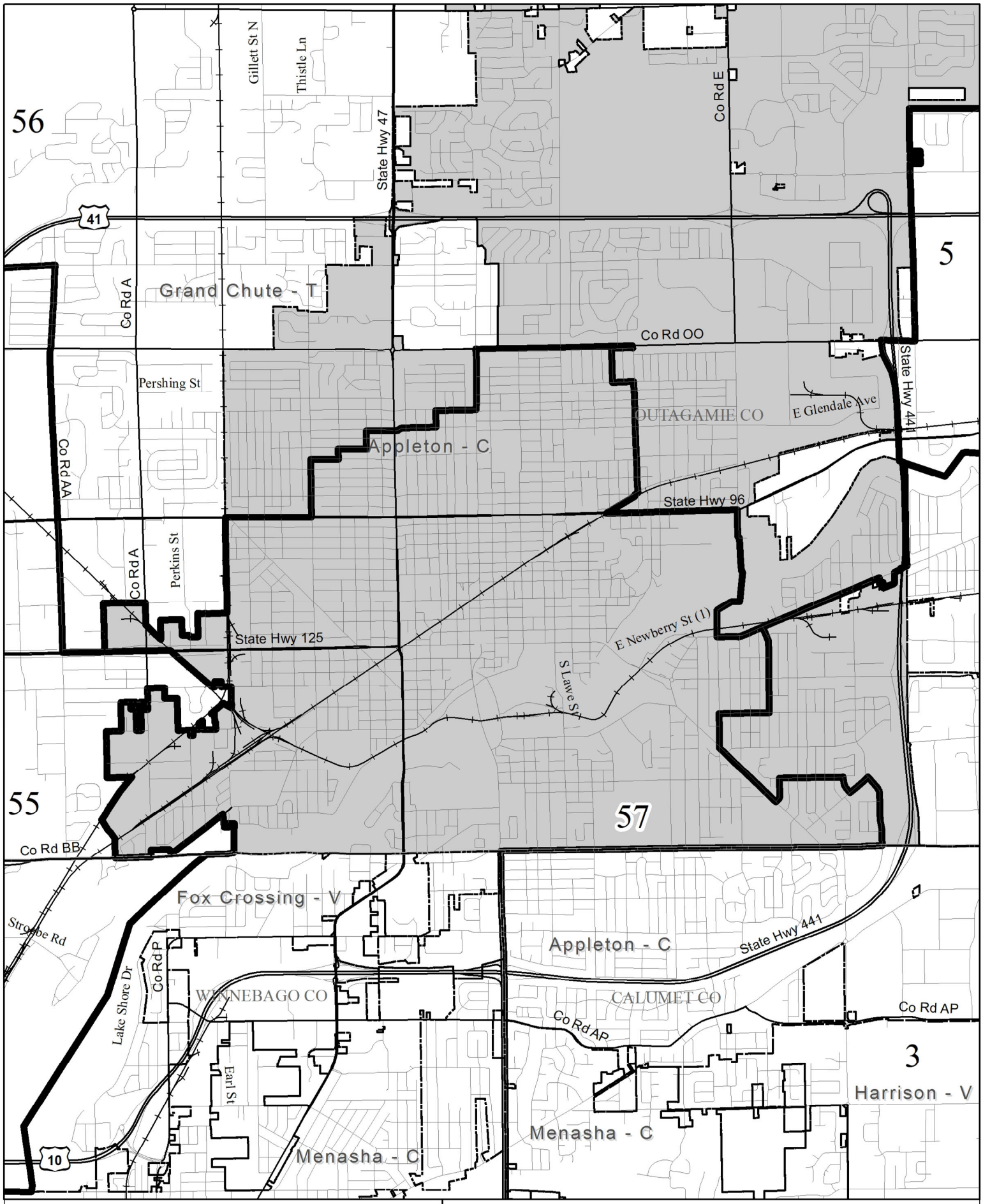

City of Appleton

Split by Assembly Districts 3, 56, & 57

Displaying Region within District 57

1:46,000

Legislative

Split Municipality

Municipalities

Counties

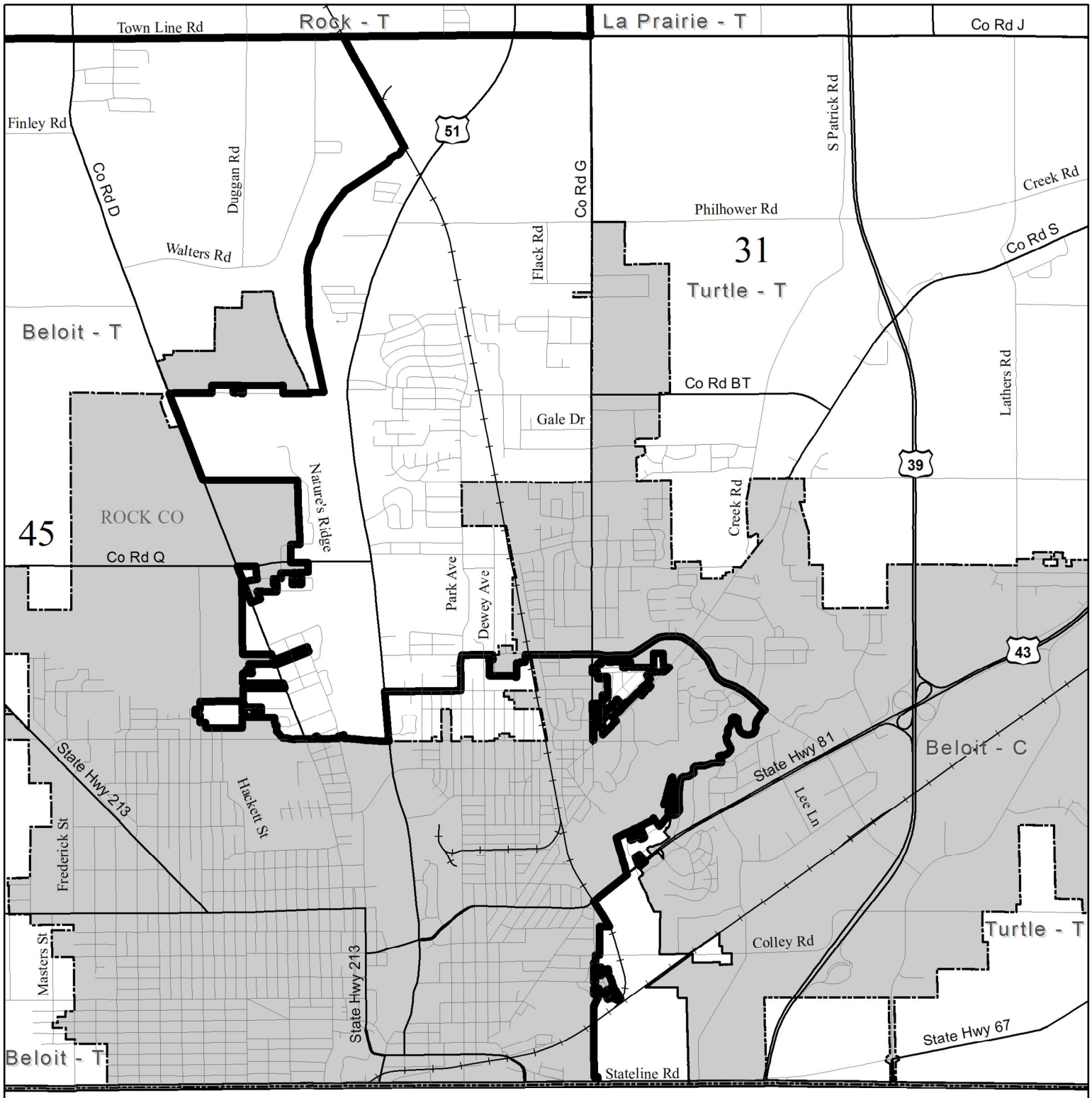

City of Beloit

Split by Assembly Districts 31& 45

1:50,000

Legislative

Split Municipality

Municipalities

Counties

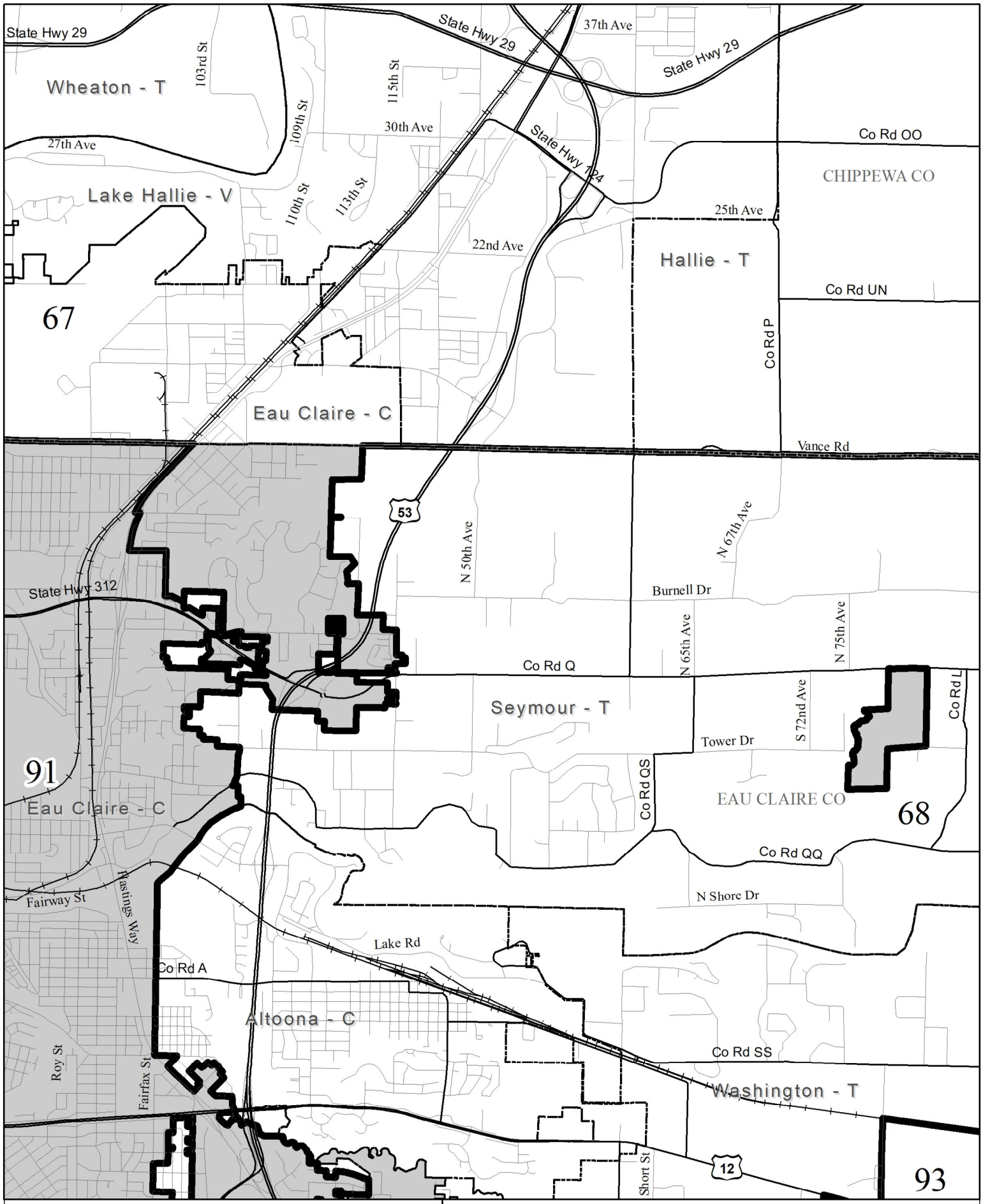

City of Eau Claire

Split by Assembly Districts 67, 68, 91, & 93

Displaying Region within District 67

1:50,000

Legislative

Split Municipality

Municipalities

Counties

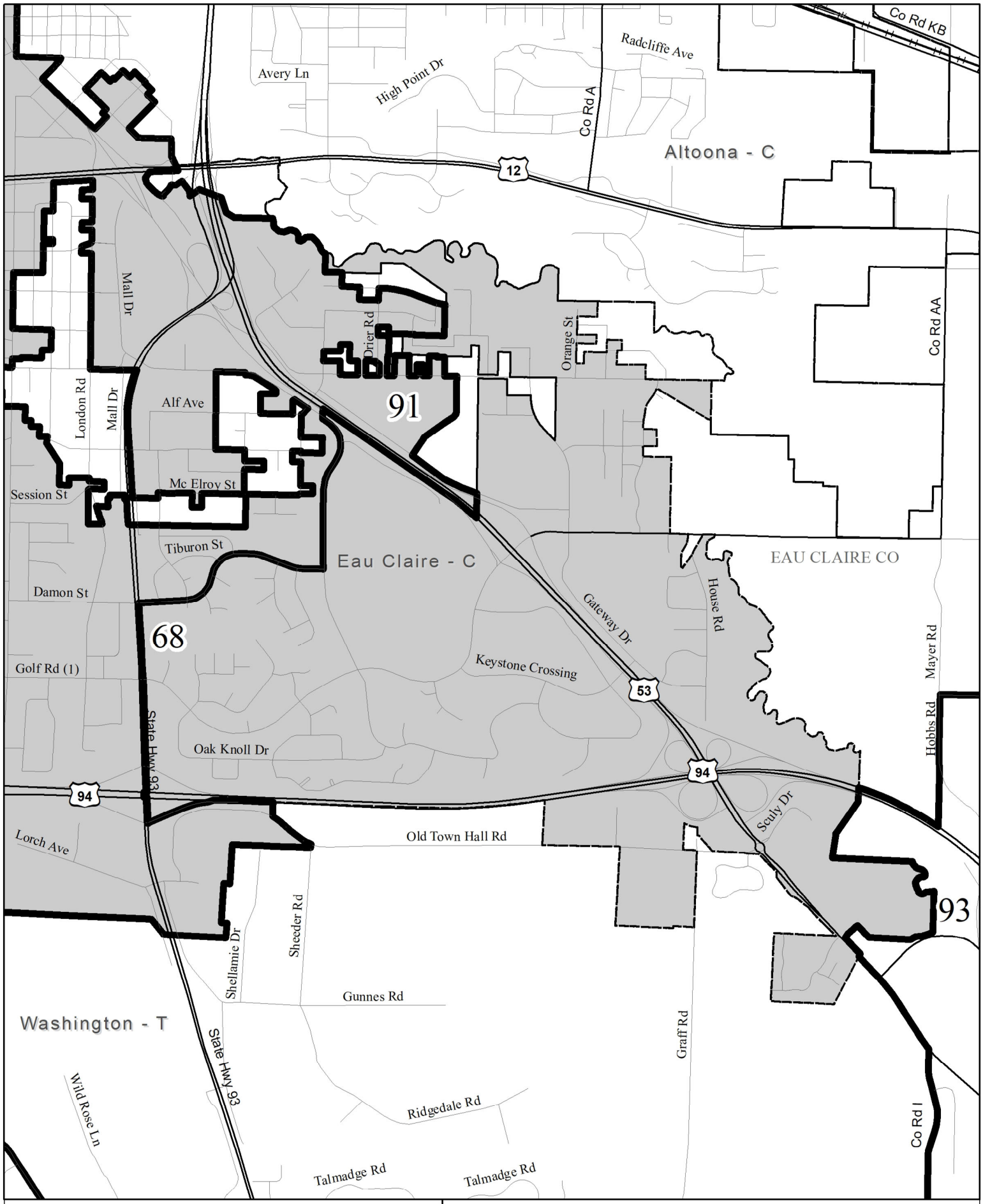

City of Eau Claire

Split by Assembly Districts 67, 68, 91, & 93

Displaying Region within District 68

1:25,000

Legislative

Split Municipality

Municipalities

Counties

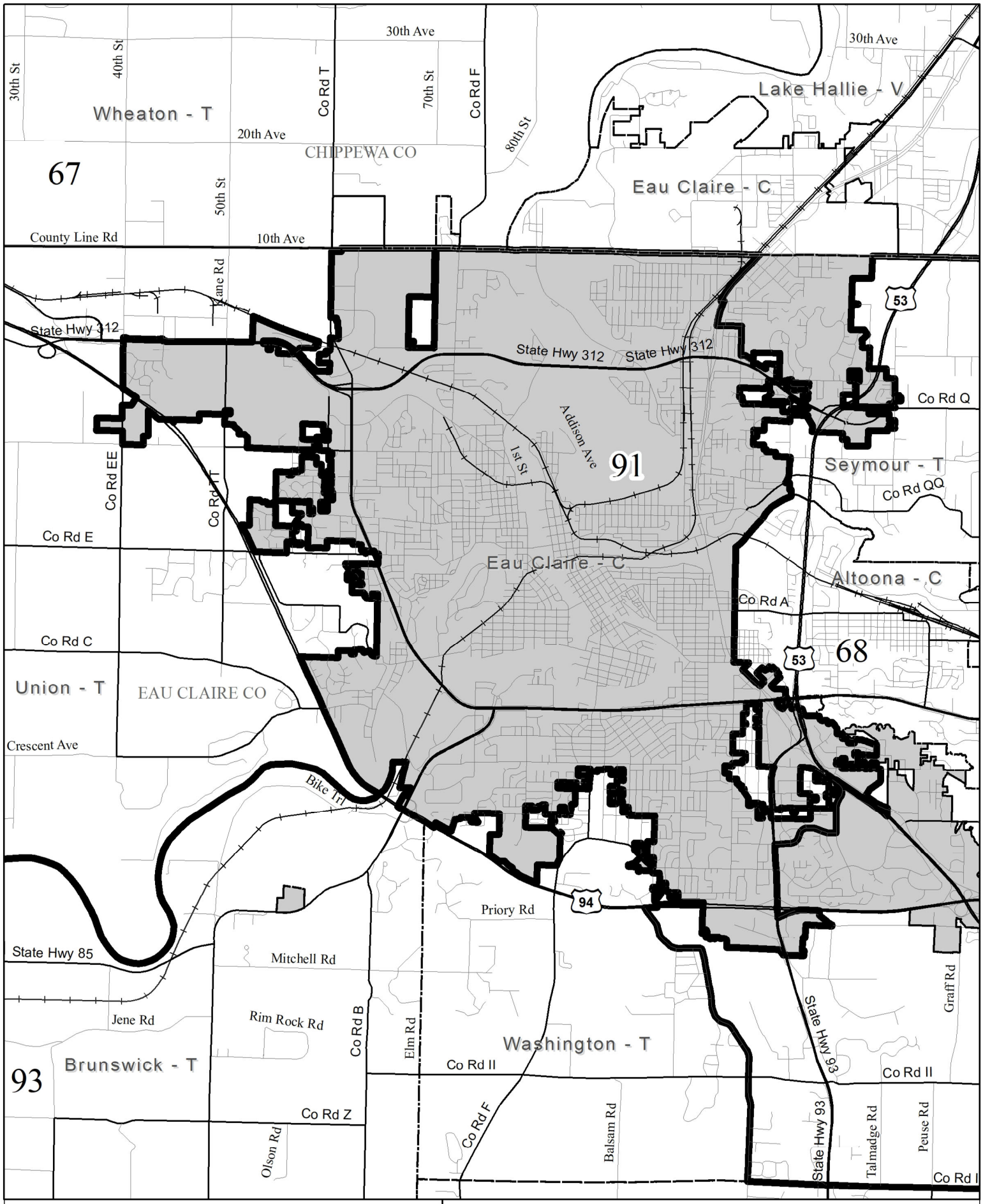

City of Eau Claire

Split by Assembly Districts 67, 68, 91, & 93

Displaying Region within District 91

1:75,000

Legislative

Split Municipality

Municipalities

Counties

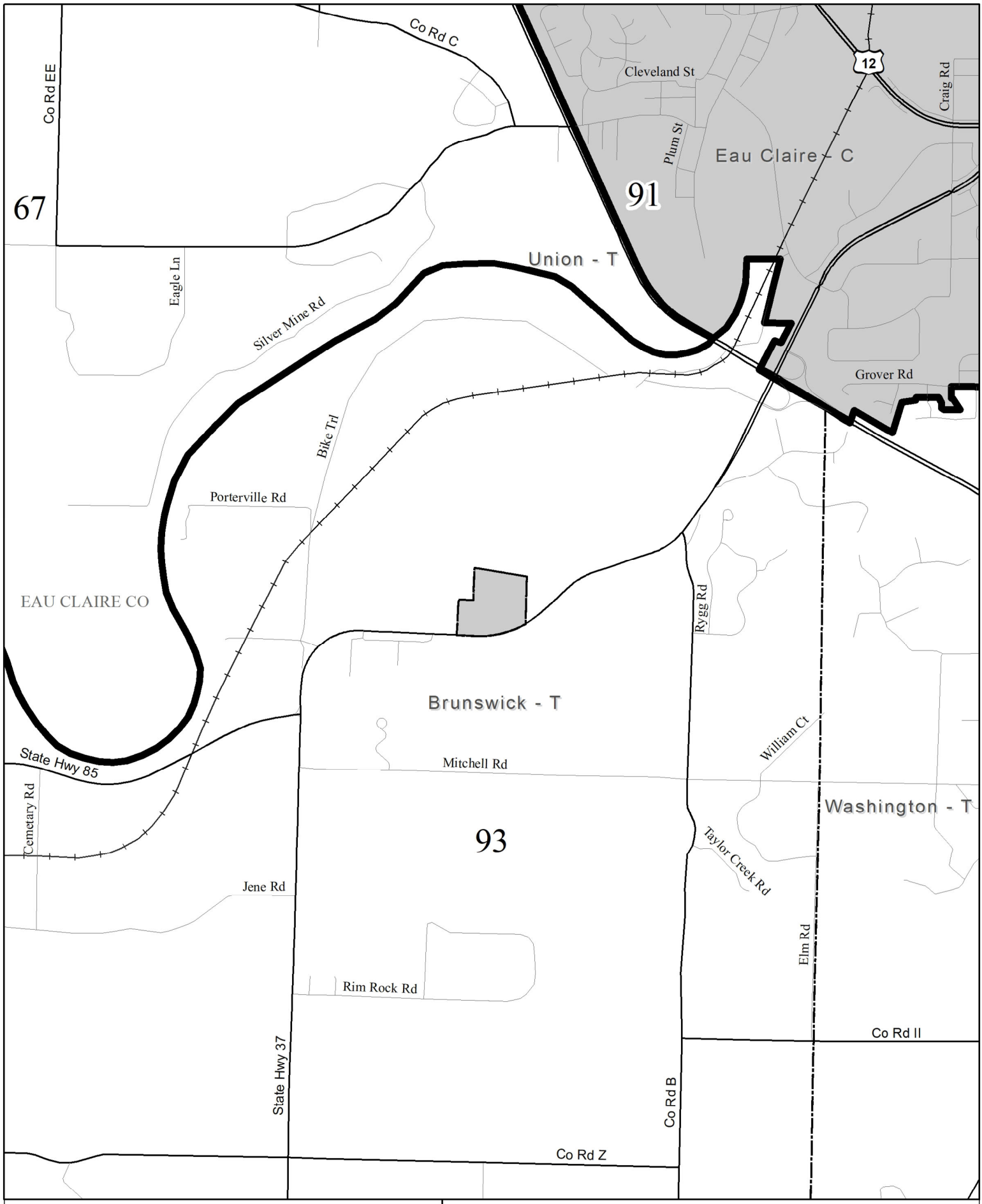

City of Eau Claire

Split by Assembly Districts 67, 68, 91, & 93

Displaying Region within District 93

1:30,000

Legislative

Split Municipality

Municipalities

Counties

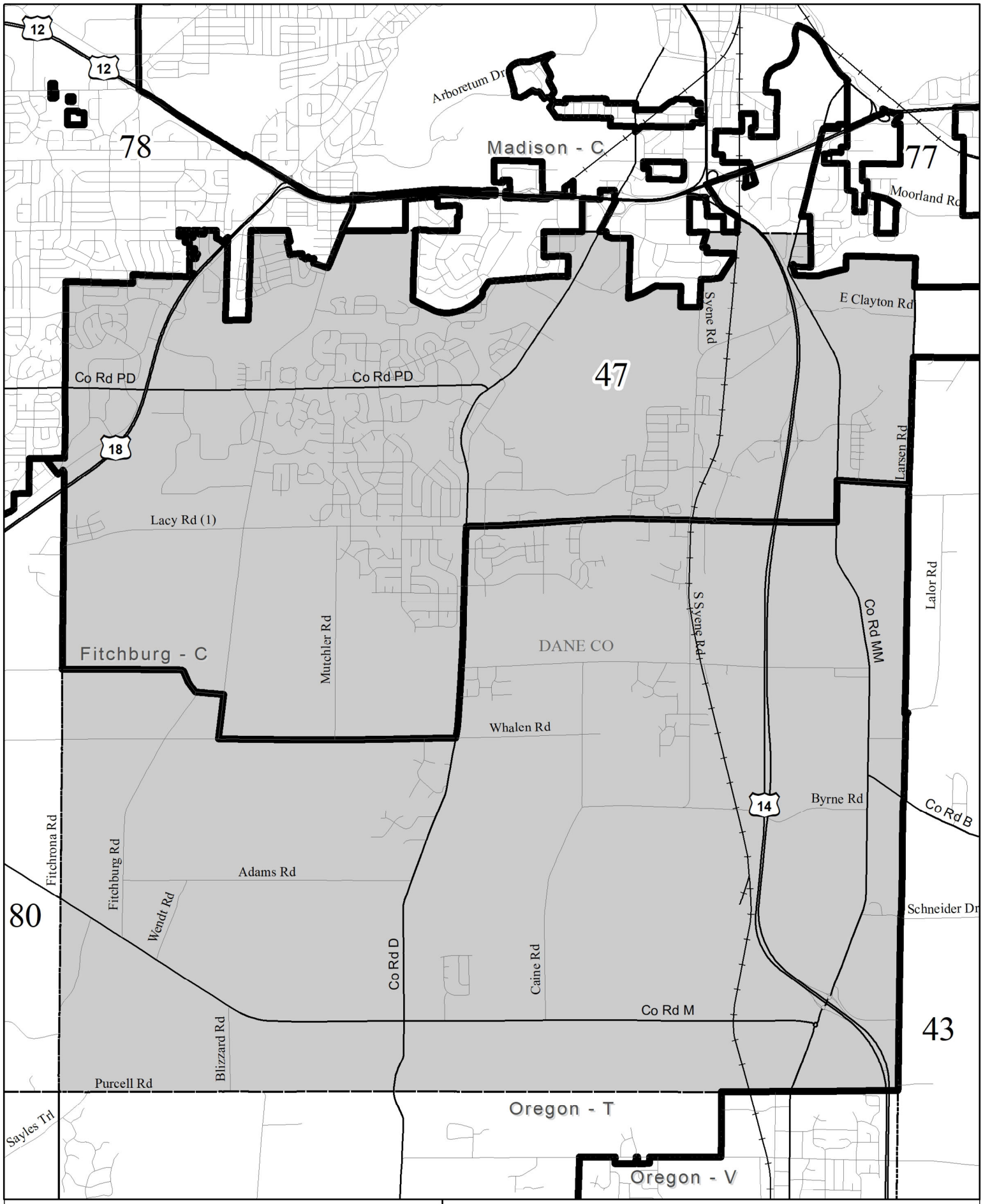

City of Fitchburg

Split by Assembly Districts 47& 80

1:55,000

Legislative

Split Municipality

Municipalities

Counties

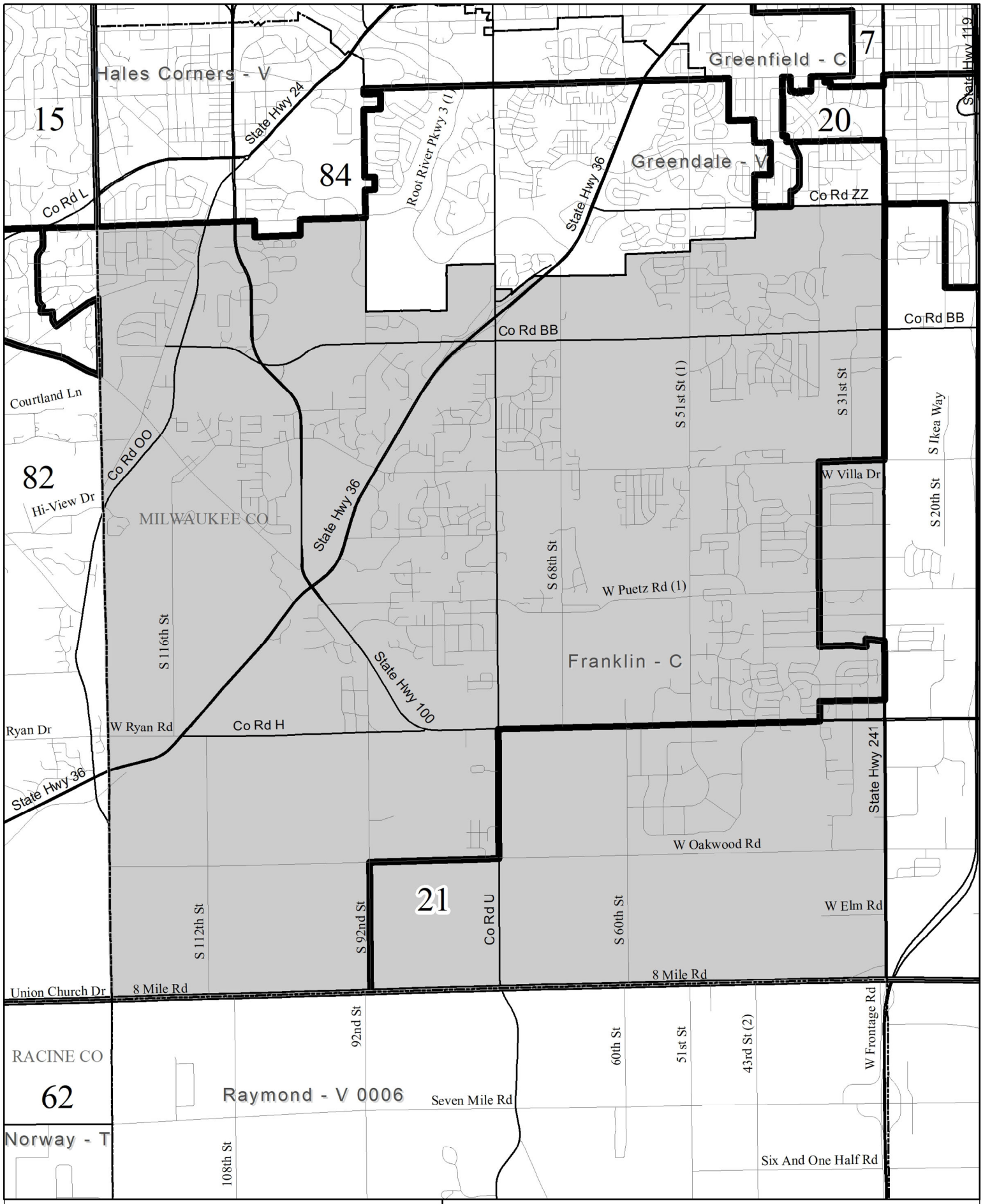

City of Franklin

Split by Assembly Districts 21& 82

1:60,000

Legislative

Split Municipality

Municipalities

Counties

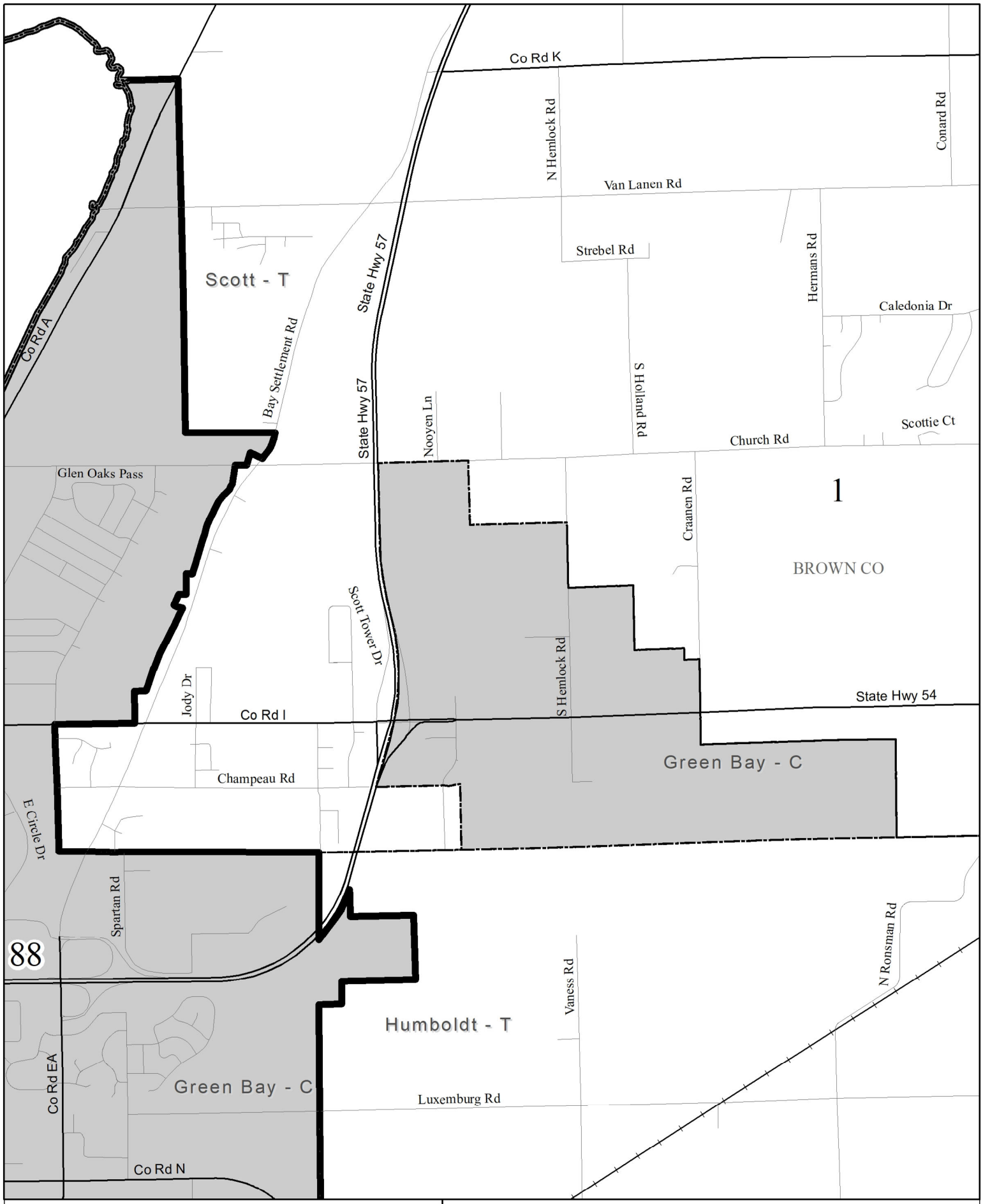

City of Green Bay

Split by Assembly Districts 1, 4, & 88 - 90

Displaying Region within District 1

1:30,000

Legislative

Split Municipality

Municipalities

Counties

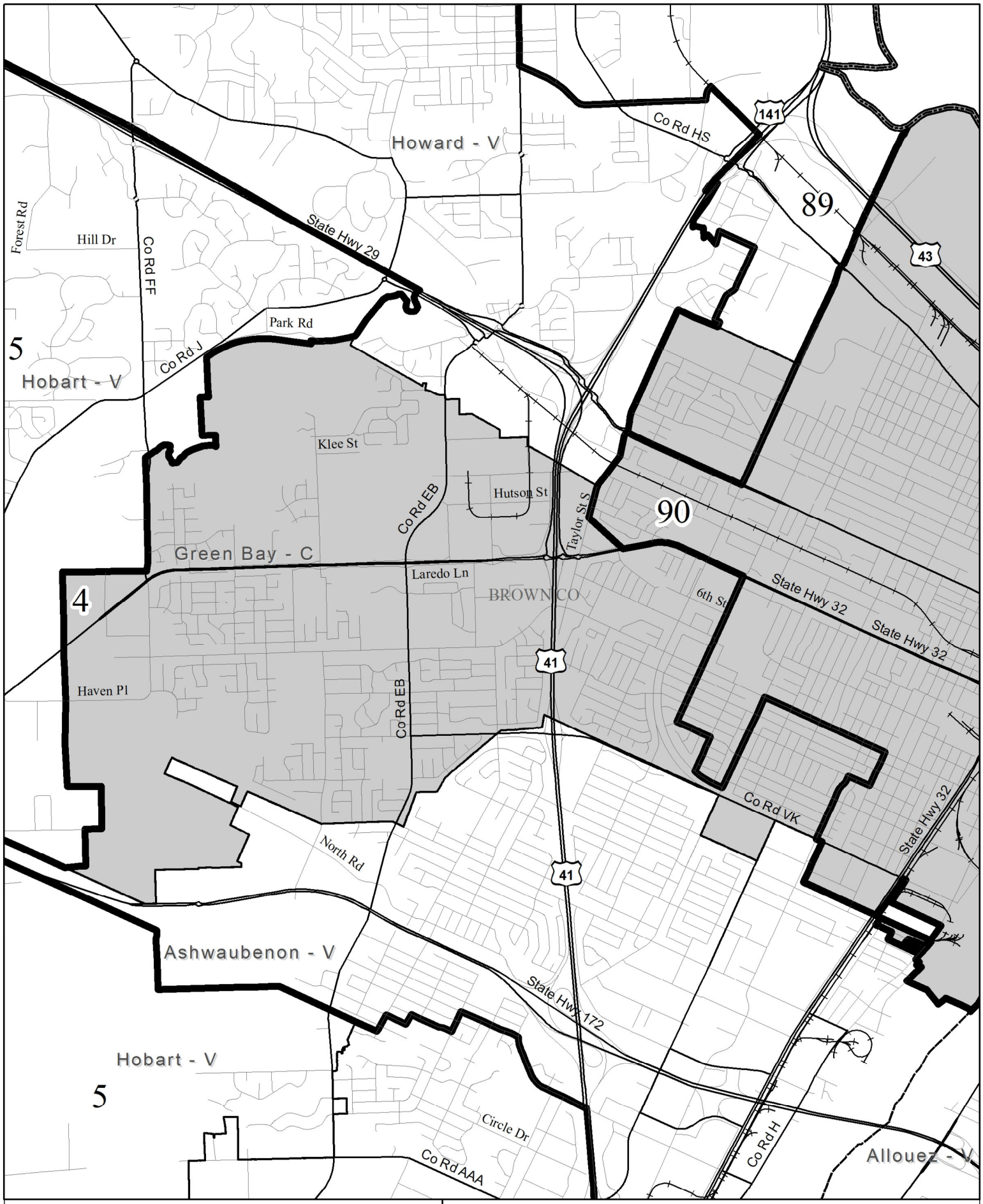

City of Green Bay

Split by Assembly Districts 1, 4, & 88 - 90

Displaying Region within District 4

1:45,000

Legislative

Split Municipality

Municipalities

Counties

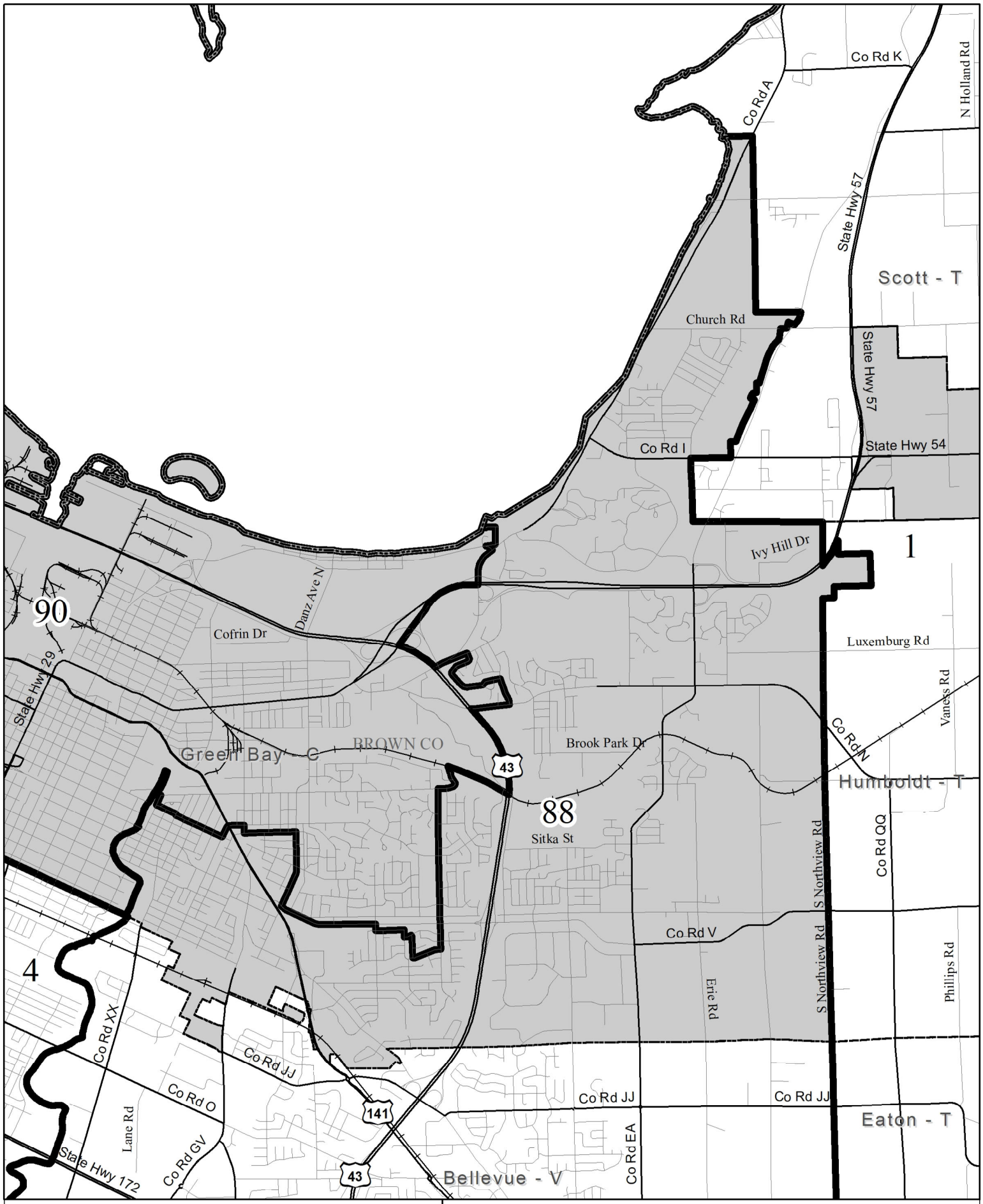

City of Green Bay

Split by Assembly Districts 1, 4, & 88 - 90

Displaying Region within District 88

1:60,000

Legislative

Split Municipality

Municipalities

Counties

City of Green Bay

Split by Assembly Districts 1, 4, & 88 - 90

Displaying Region within District 89

1:10,000

Legislative

Split Municipality

Municipalities

Counties

City of Green Bay

Split by Assembly Districts 1, 4, & 88 - 90

Displaying Region within District 90

1:70,000

Legislative

Split Municipality

Municipalities

Counties

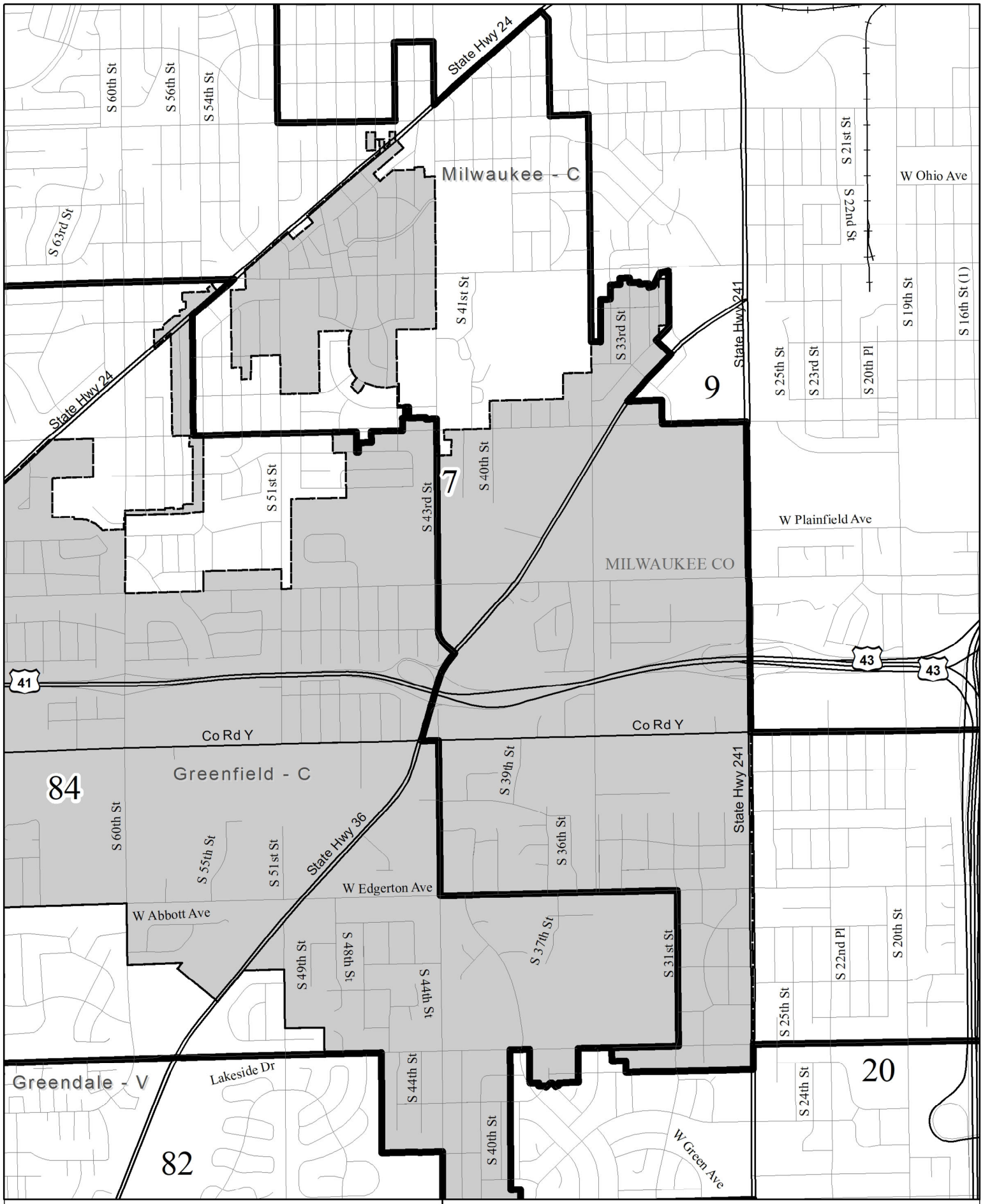

City of Greenfield

Split by Assembly Districts 7, 82, & 84

Displaying Region within District 7

1:25,000

Legislative

Split Municipality

Municipalities

Counties

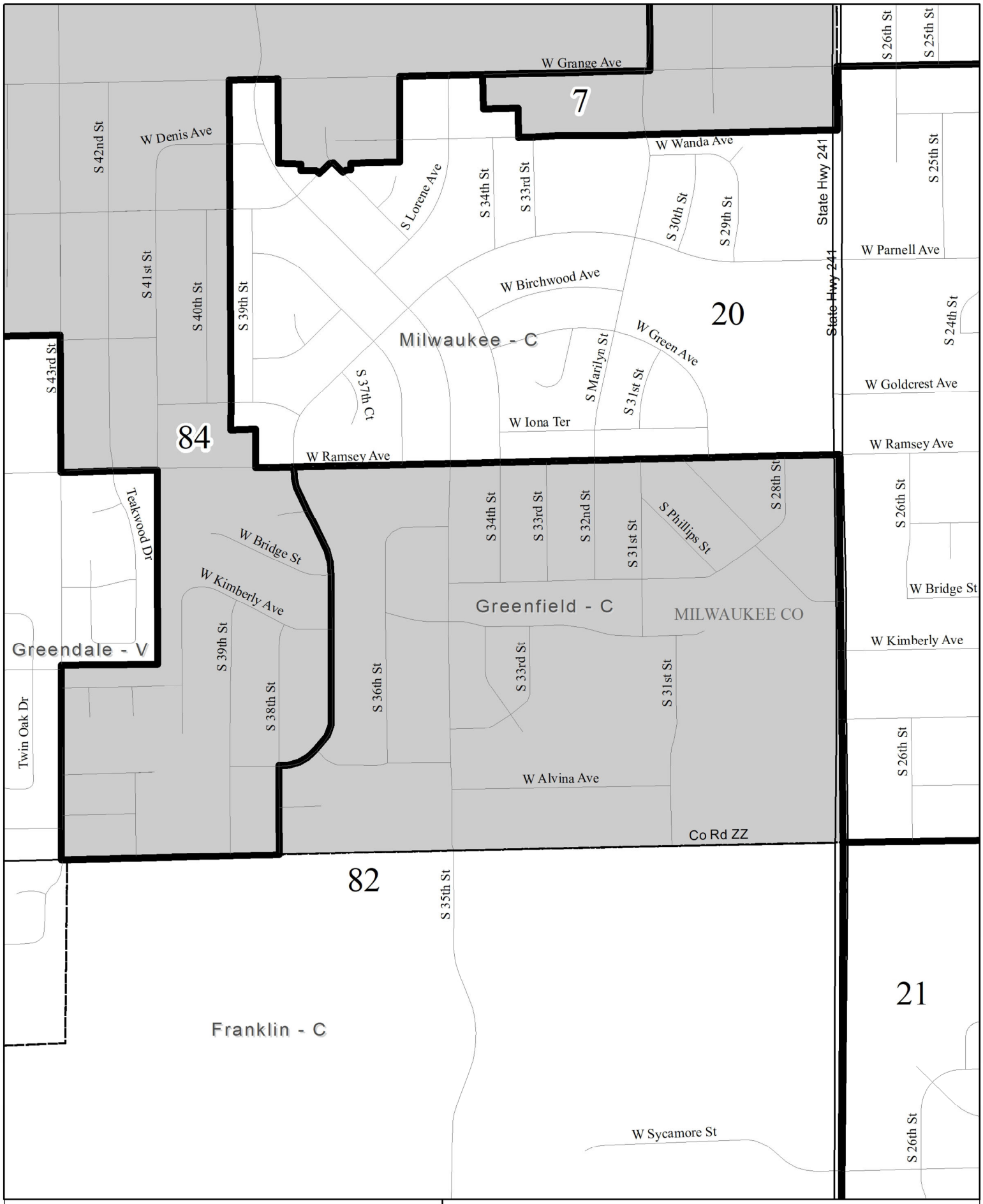

City of Greenfield

Split by Assembly Districts 7, 82, & 84

Displaying Region within District 82

1:10,000

Legislative

Split Municipality

Municipalities

Counties

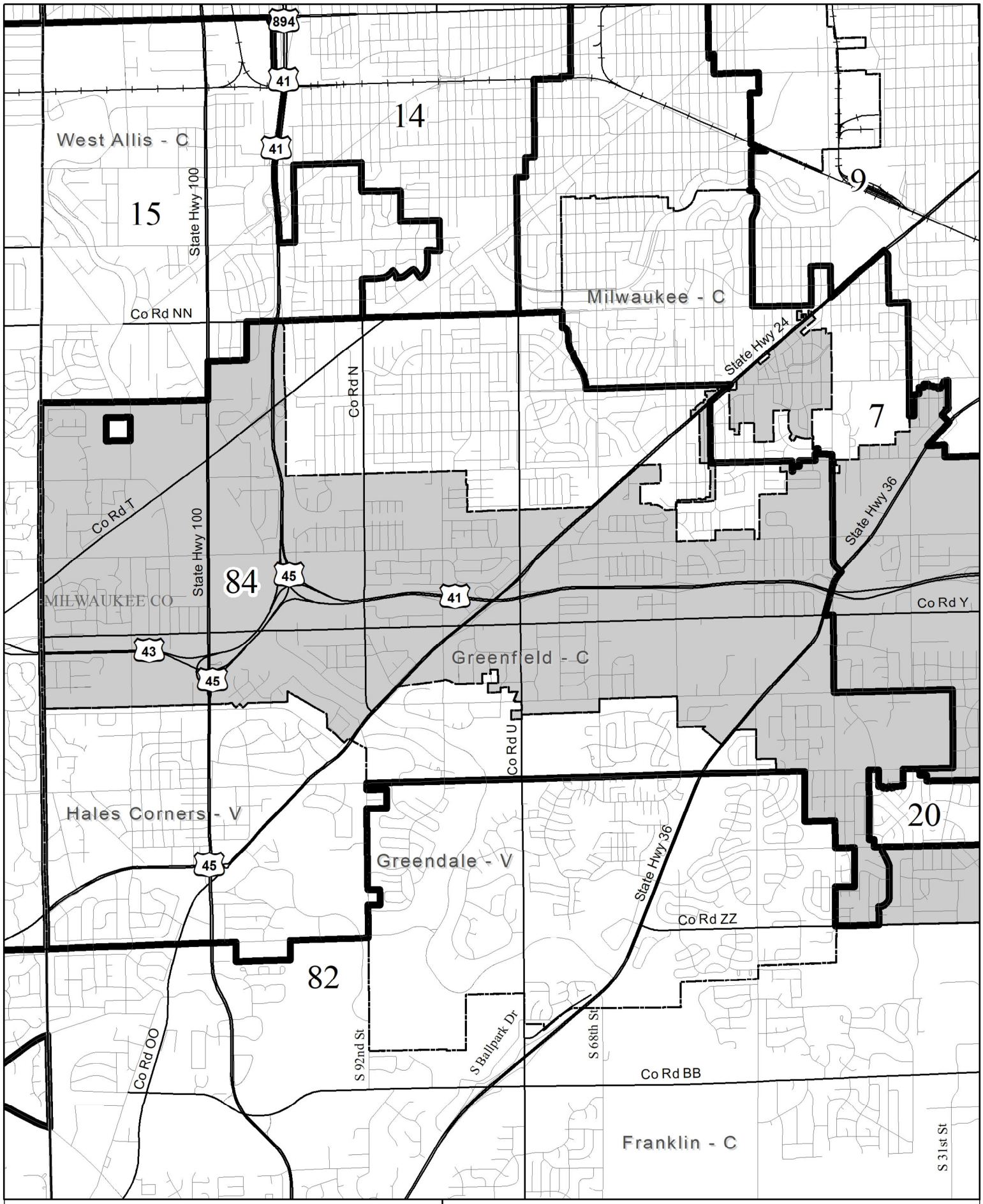

City of Greenfield

Split by Assembly Districts 7, 82, & 84

Displaying Region within District 84

1:50,000

Legislative

Split Municipality

Municipalities

Counties

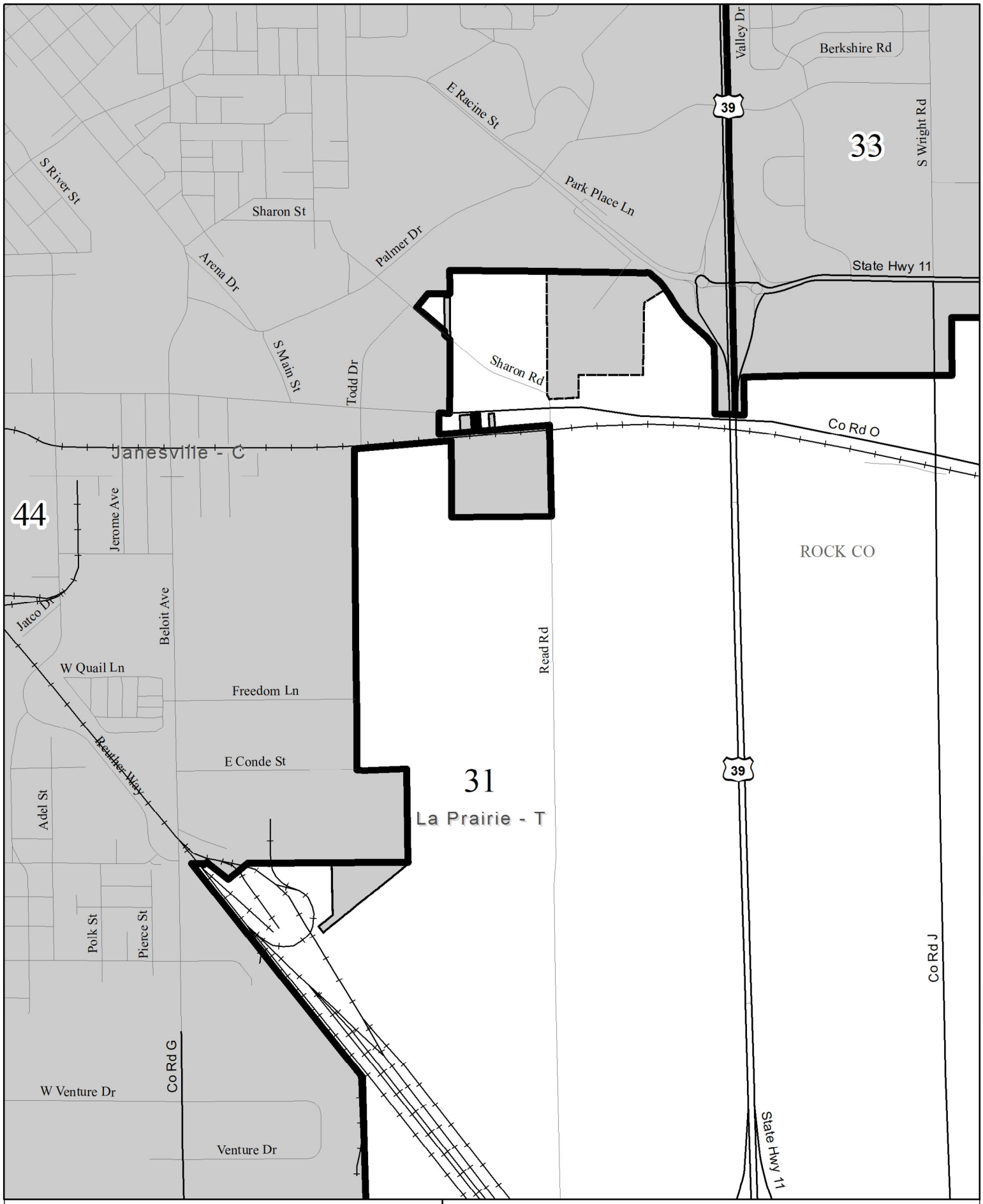

City of Janesville

Split by Assembly Districts 31, 33, 43, & 44

Displaying Region within District 31

1:20,000

Legislative

Split Municipality

Municipalities

Counties

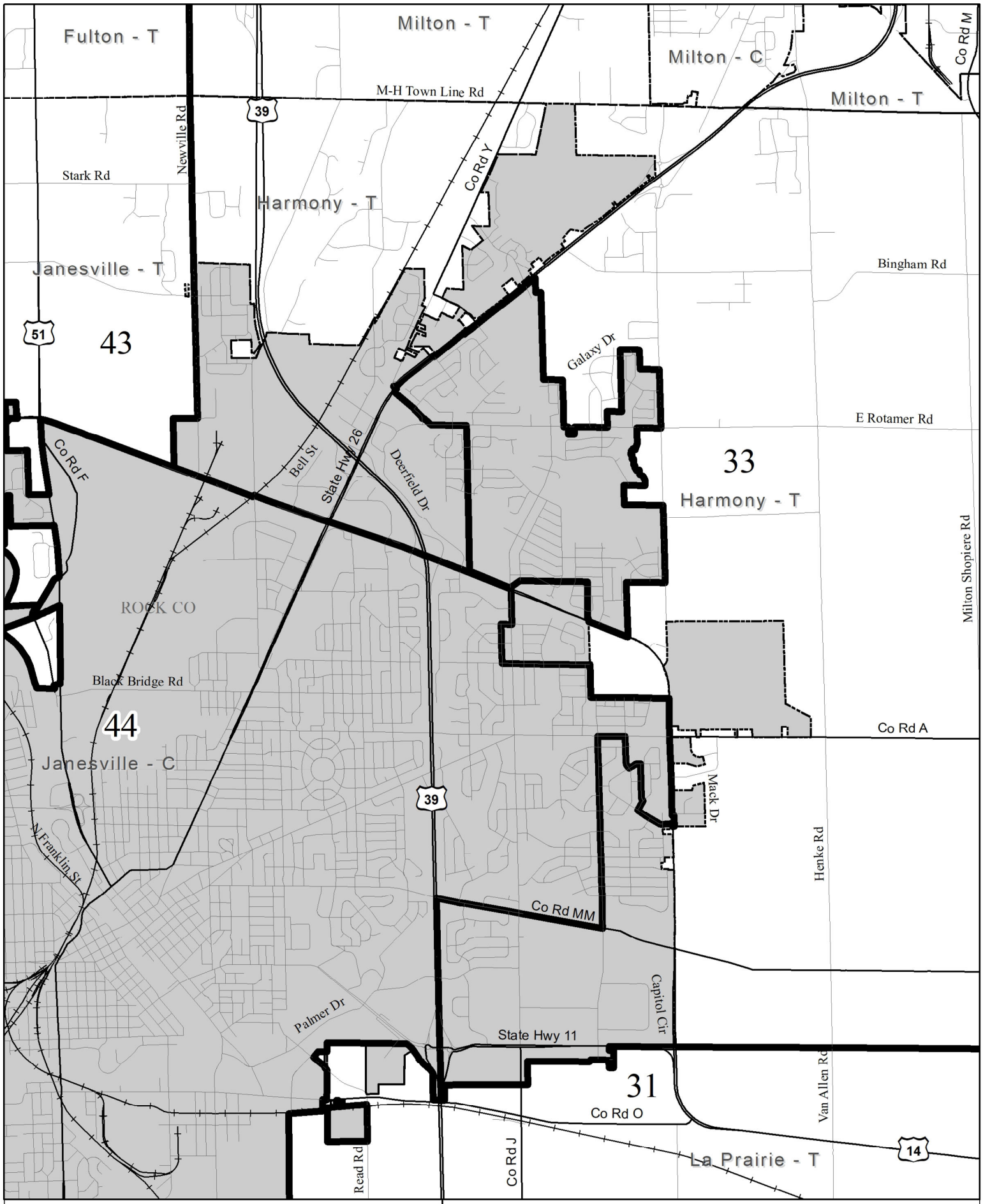

City of Janesville

Split by Assembly Districts 31, 33, 43, & 44

Displaying Region within District 33

1:50,000

Legislative

Split Municipality

Municipalities

Counties

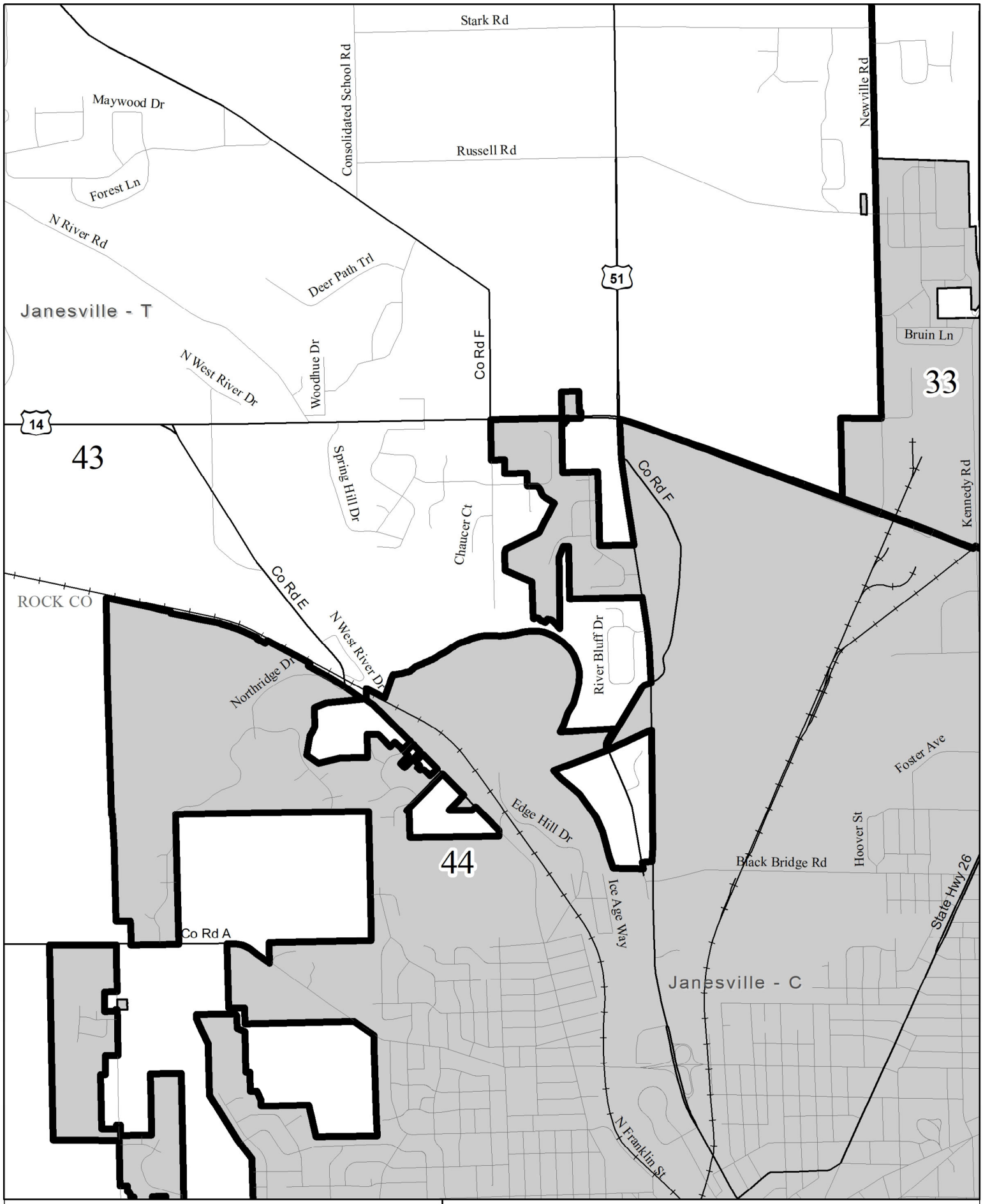

City of Janesville

Split by Assembly Districts 31, 33, 43, & 44

Displaying Region within District 43

1:30,000

Legislative

Split Municipality

Municipalities

Counties

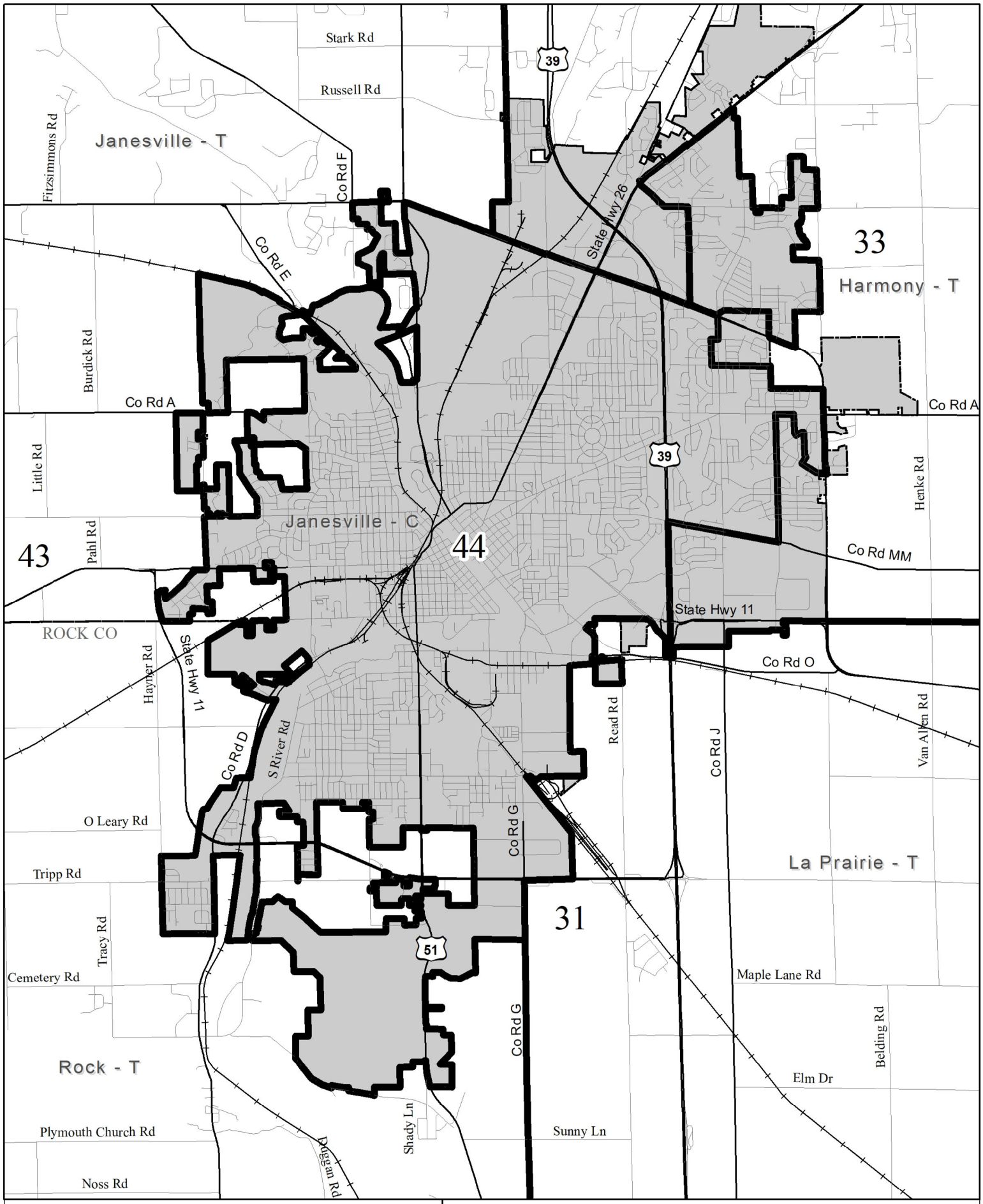

City of Janesville

Split by Assembly Districts 31, 33, 43, & 44

Displaying Region within District 44

1:75,000

Legislative

Split Municipality

Municipalities

Counties

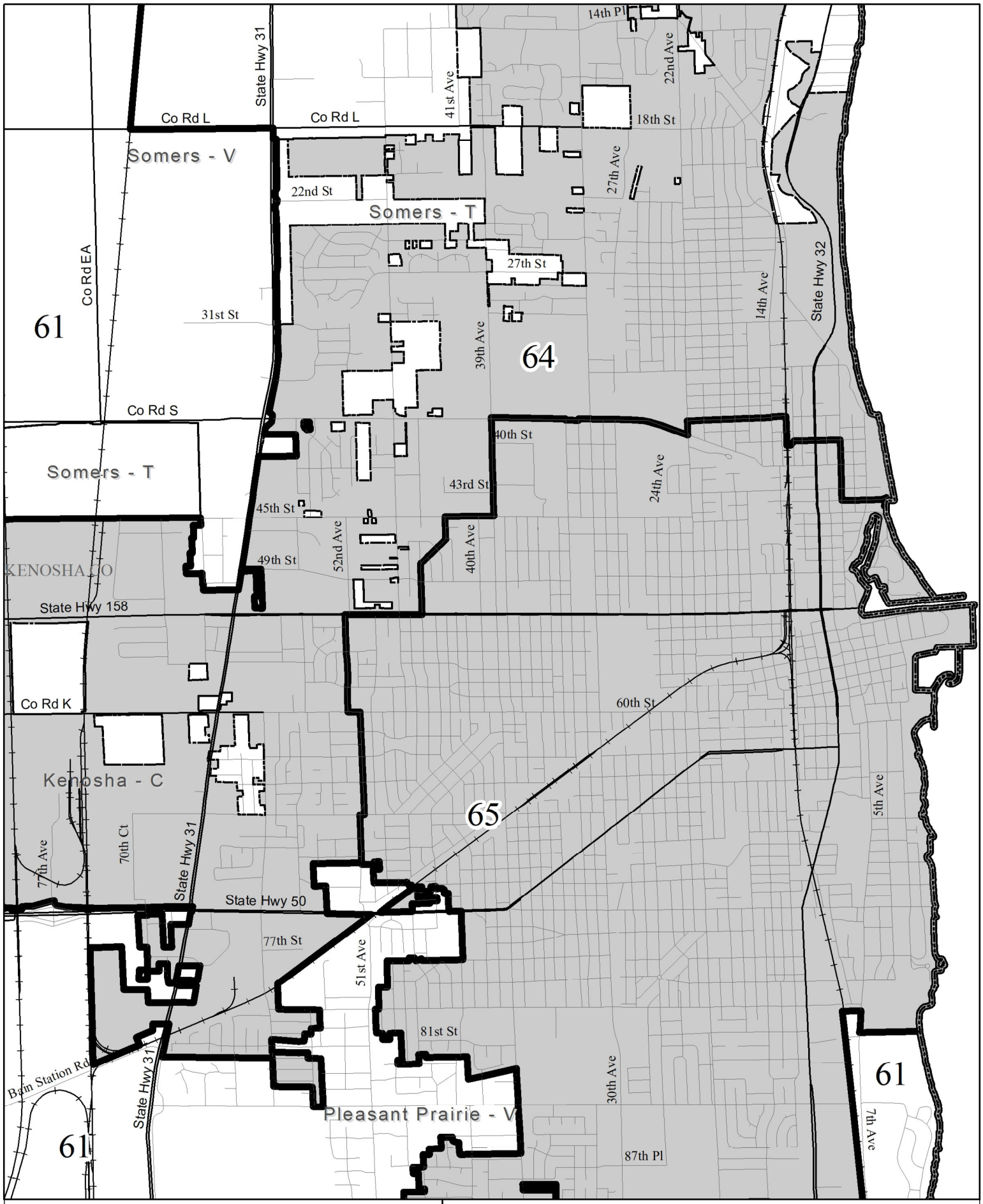

City of Kenosha

Split by Assembly Districts 64 & 65

1:40,000

Legislative

Split Municipality

Municipalities

Counties

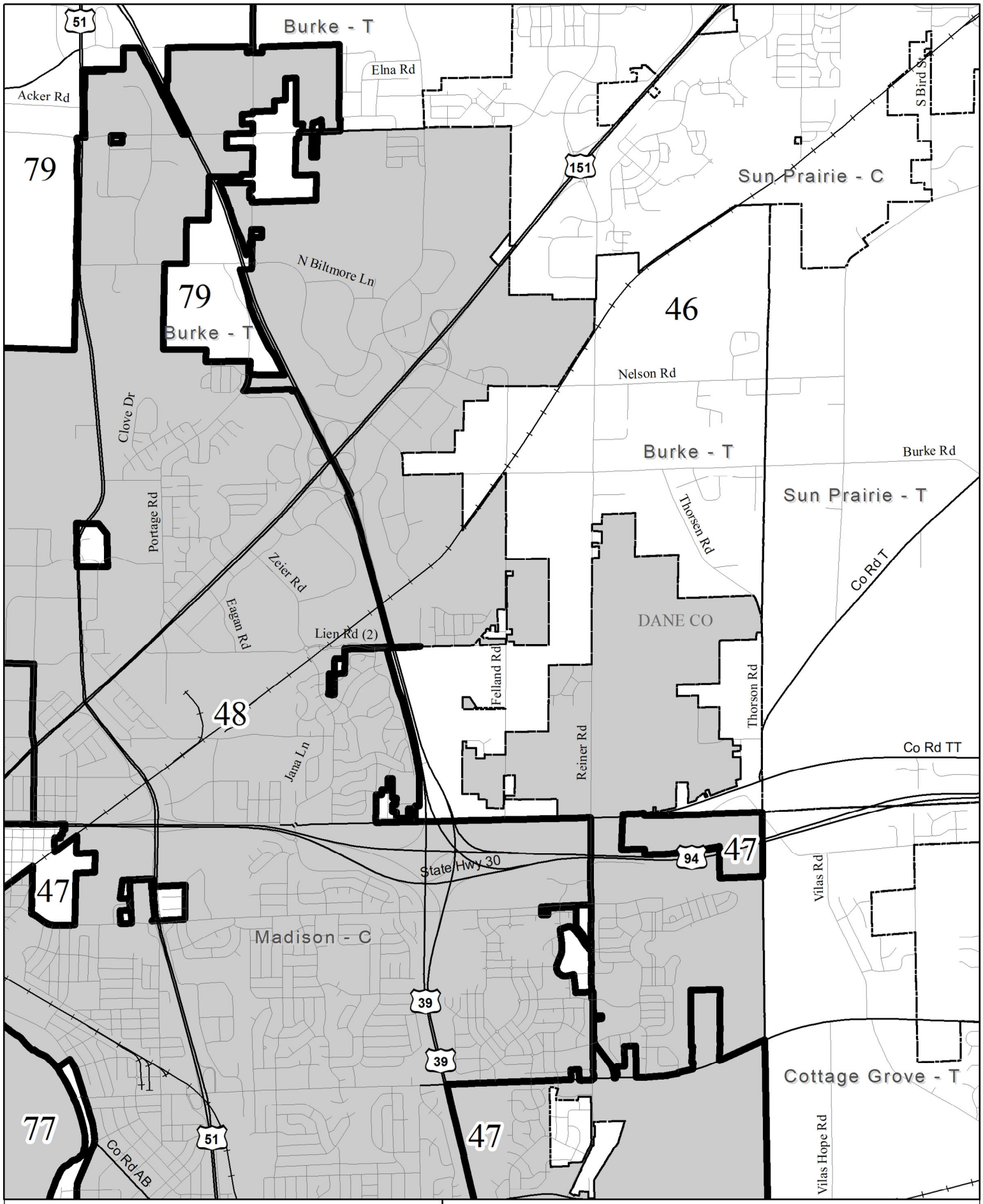

City of Madison

Split by Assembly Districts 46 - 48, & 76 - 79

Displaying Region within District 46

1:45,000

Legislative

Split Municipality

Municipalities

Counties

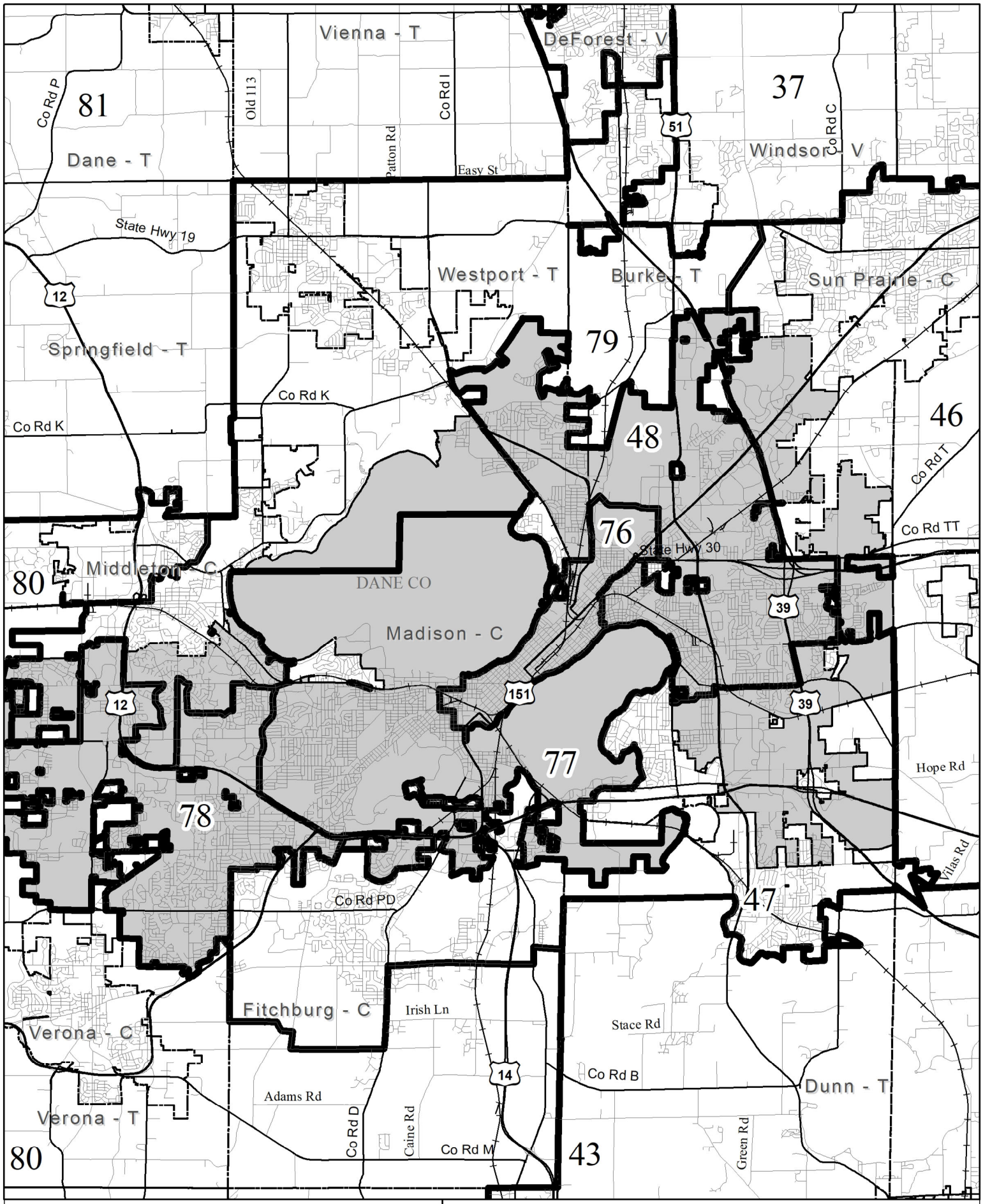

City of Madison

Split by Assembly Districts 46 - 48, & 76 - 79

Displaying Region within District 47

1:140,000

Legislative

Split Municipality

Municipalities

Counties

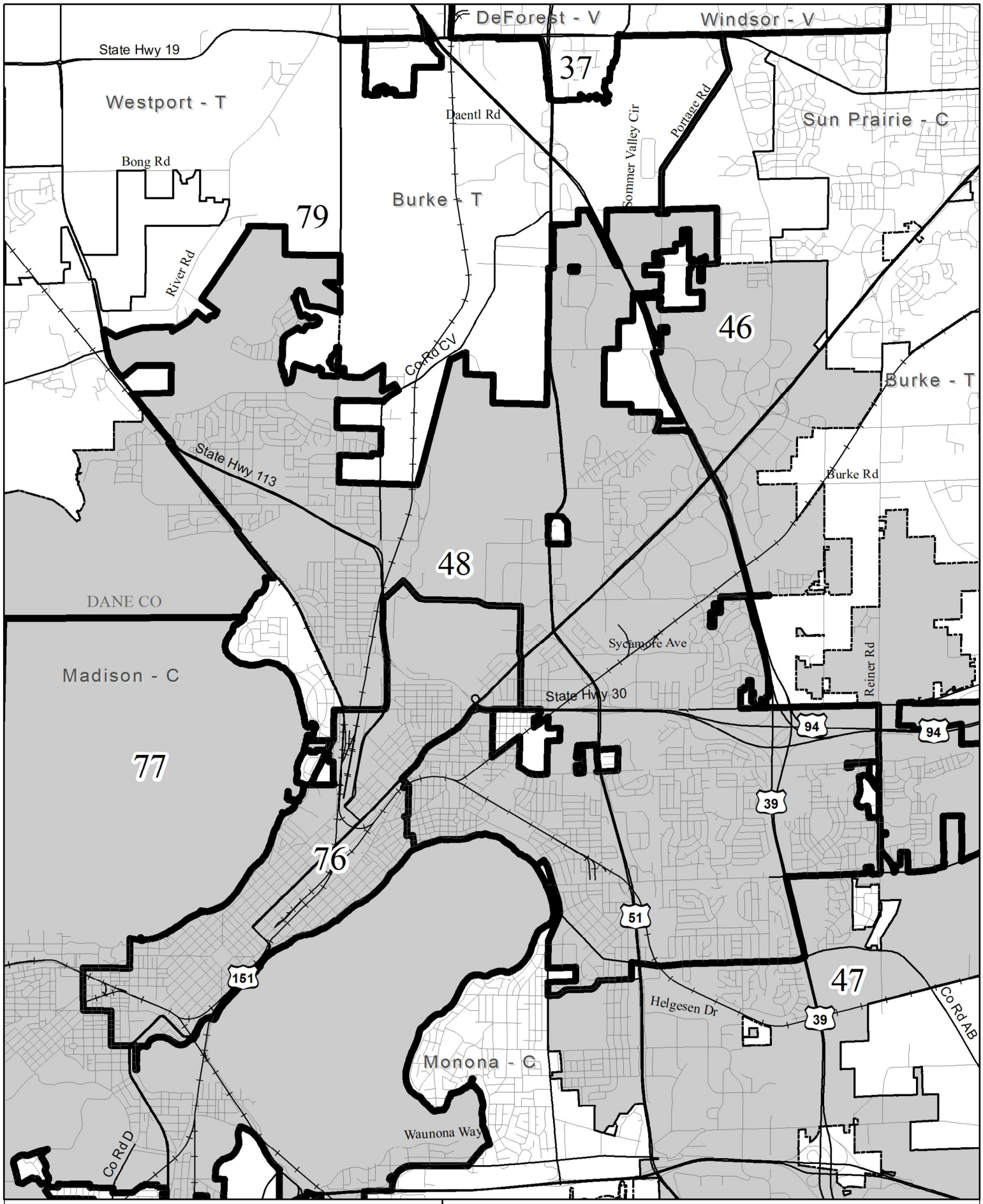

City of Madison

Split by Assembly Districts 46 - 48, & 76 - 79

Displaying Region within District 48

1:70,000

Legislative

Split Municipality

Municipalities

Counties

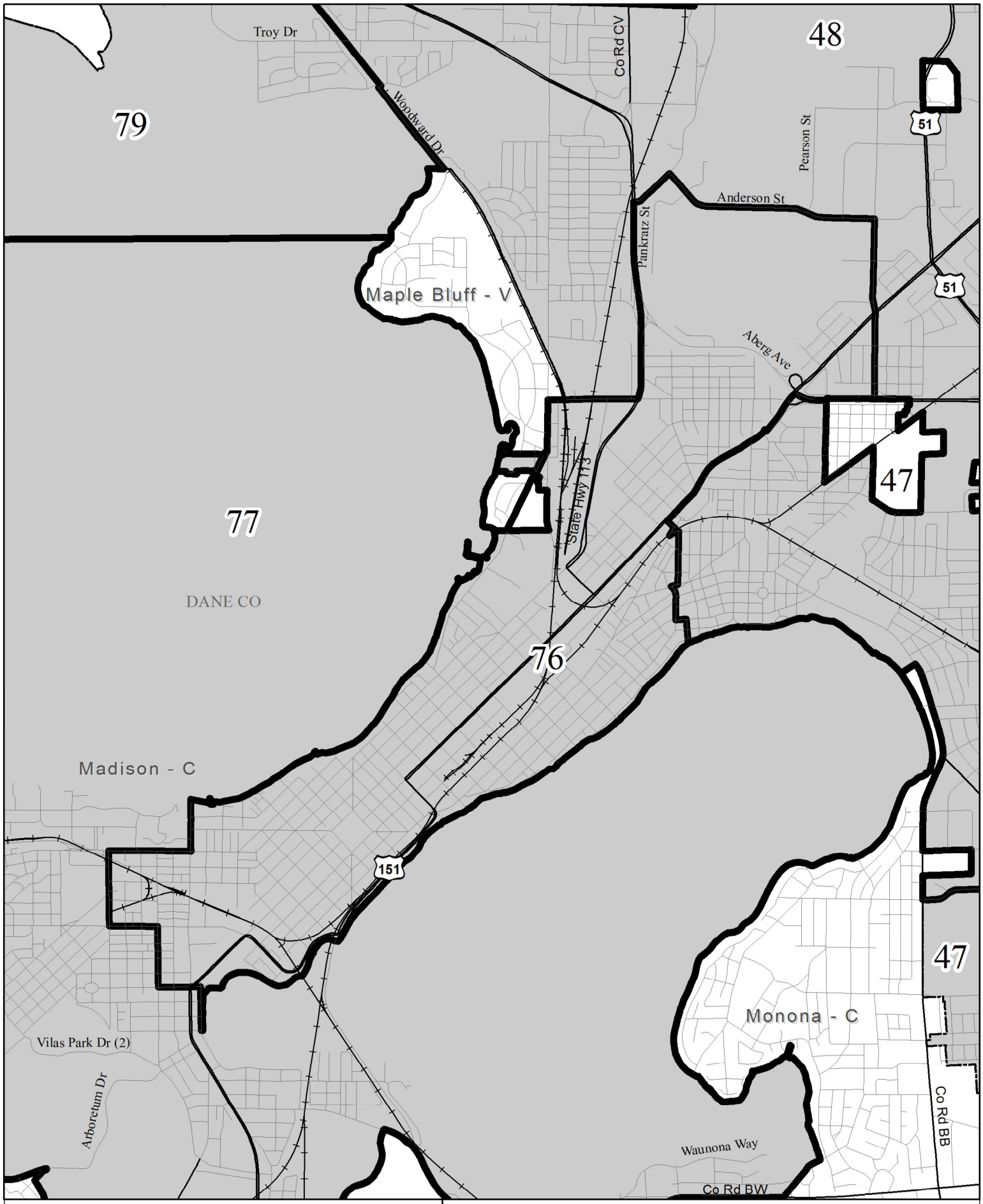

City of Madison

Split by Assembly Districts 46 - 48, & 76 - 79

Displaying Region within District 76

1:40,000

Legislative

Split Municipality

Municipalities

Counties

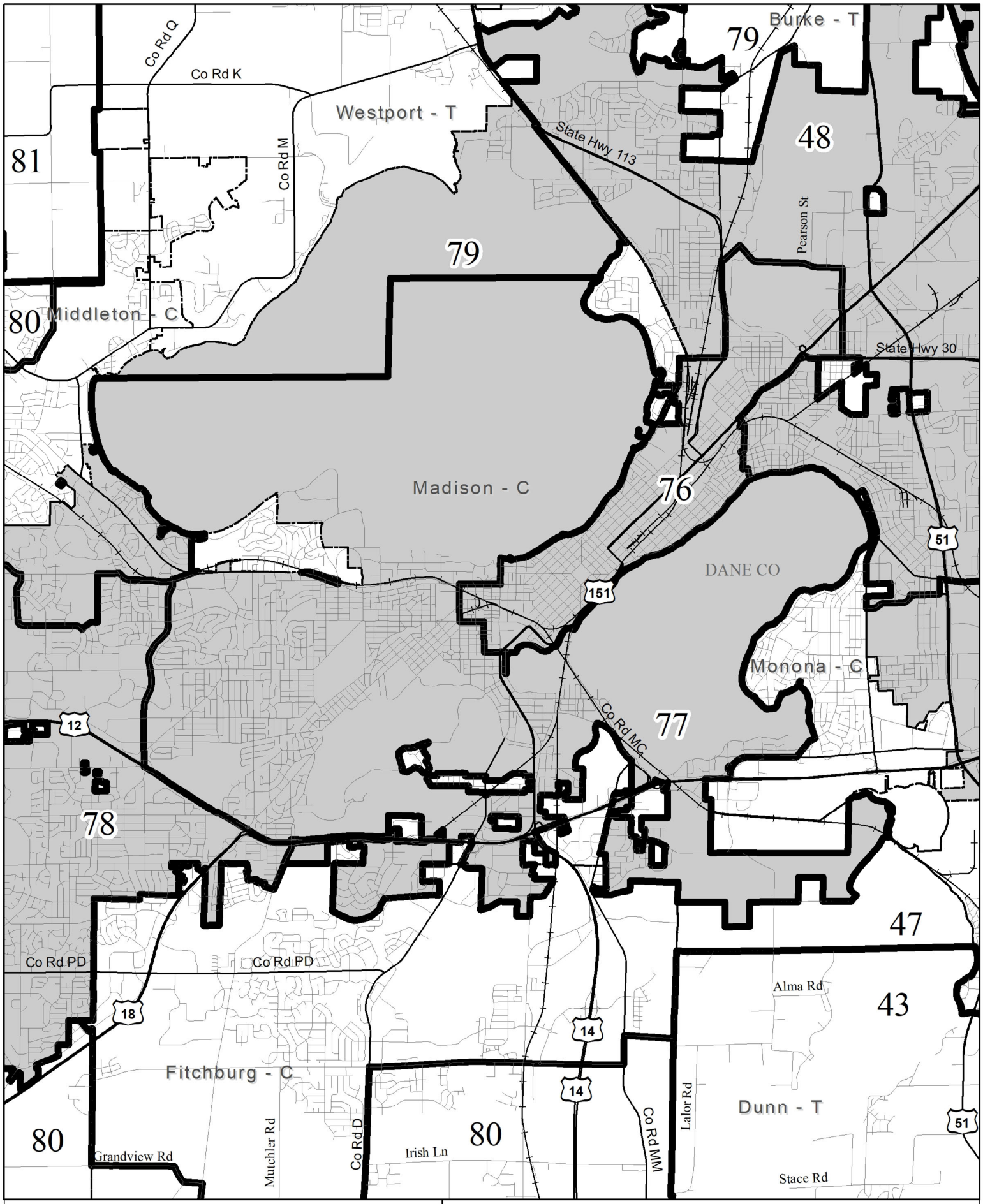

City of Madison

Split by Assembly Districts 46 - 48, & 76 - 79

Displaying Region within District 77

1:80,000

Legislative

Split Municipality

Municipalities

Counties

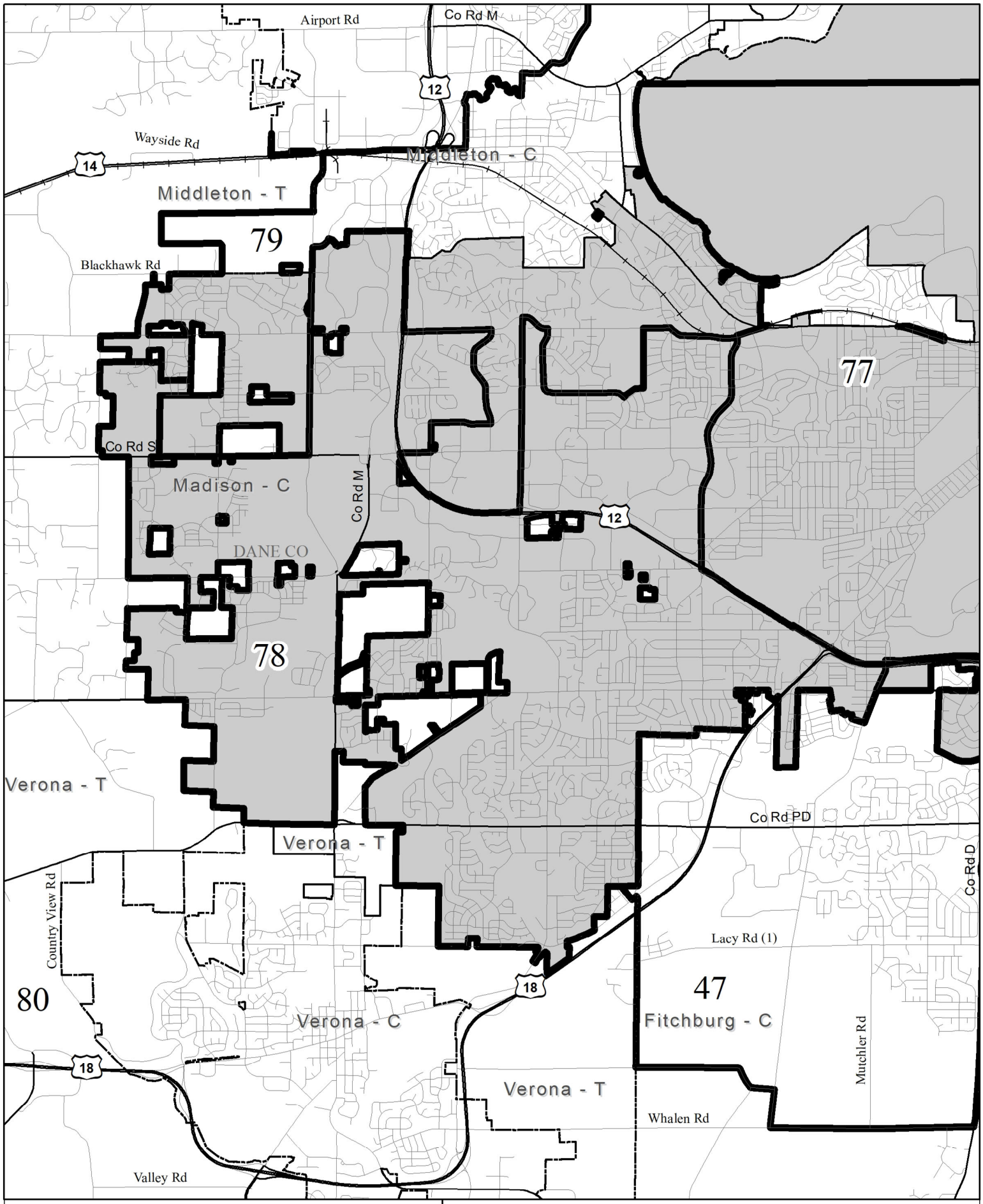

City of Madison

Split by Assembly Districts 46 - 48, & 76 - 79

Displaying Region within District 78

1:64,000

Legislative

Split Municipality

Municipalities

Counties

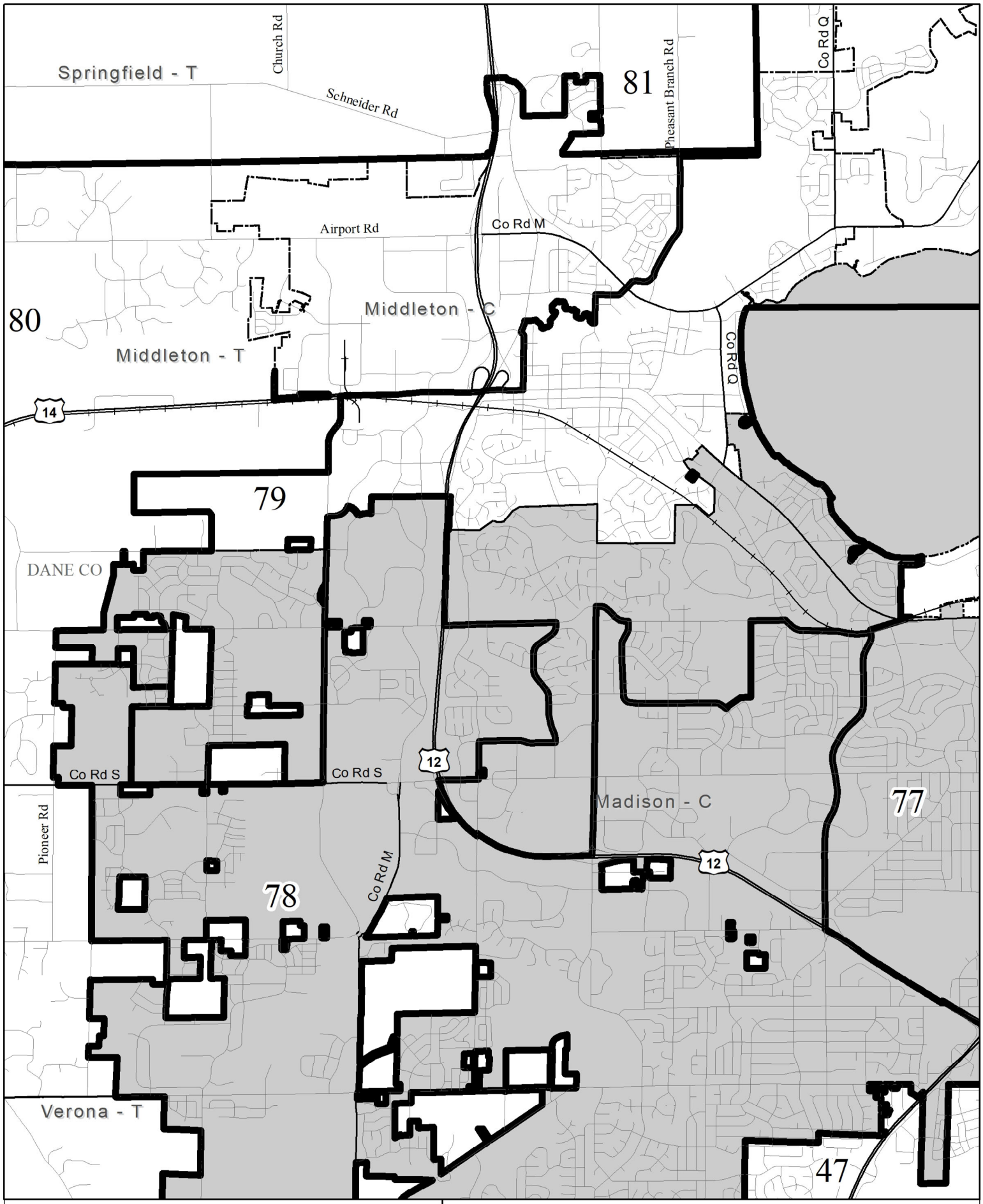

City of Madison

Split by Assembly Districts 46 - 48, & 76 - 79

Displaying Region within District 79

1:50,000

Legislative

Split Municipality

Municipalities

Counties

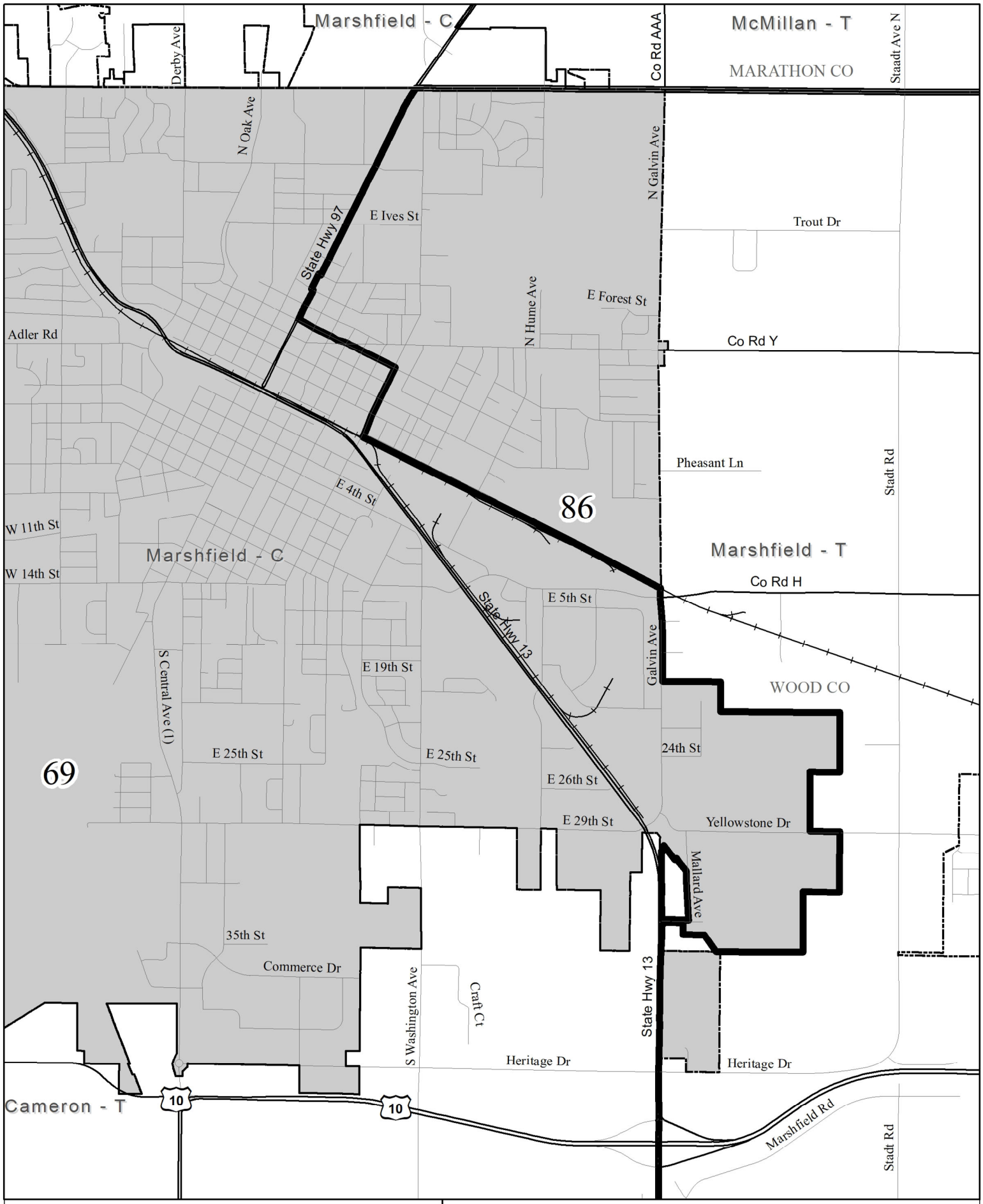

City of Marshfield

Split by Assembly Districts 69& 86

1:32,000

Legislative

Split Municipality

Municipalities

Counties

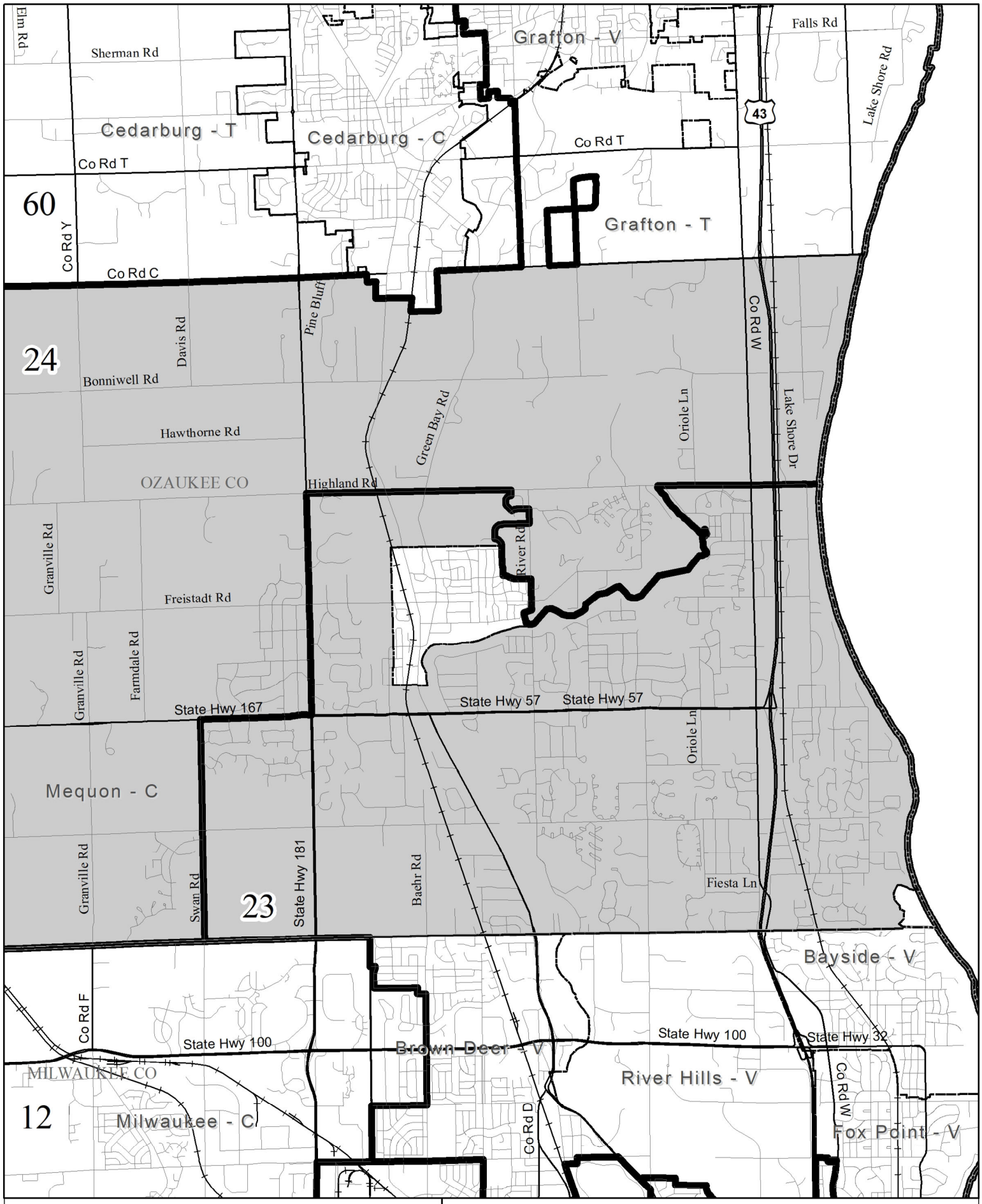

City of Mequon

Split by Assembly Districts 23& 24

1:70,000

Legislative

Split Municipality

Municipalities

Counties

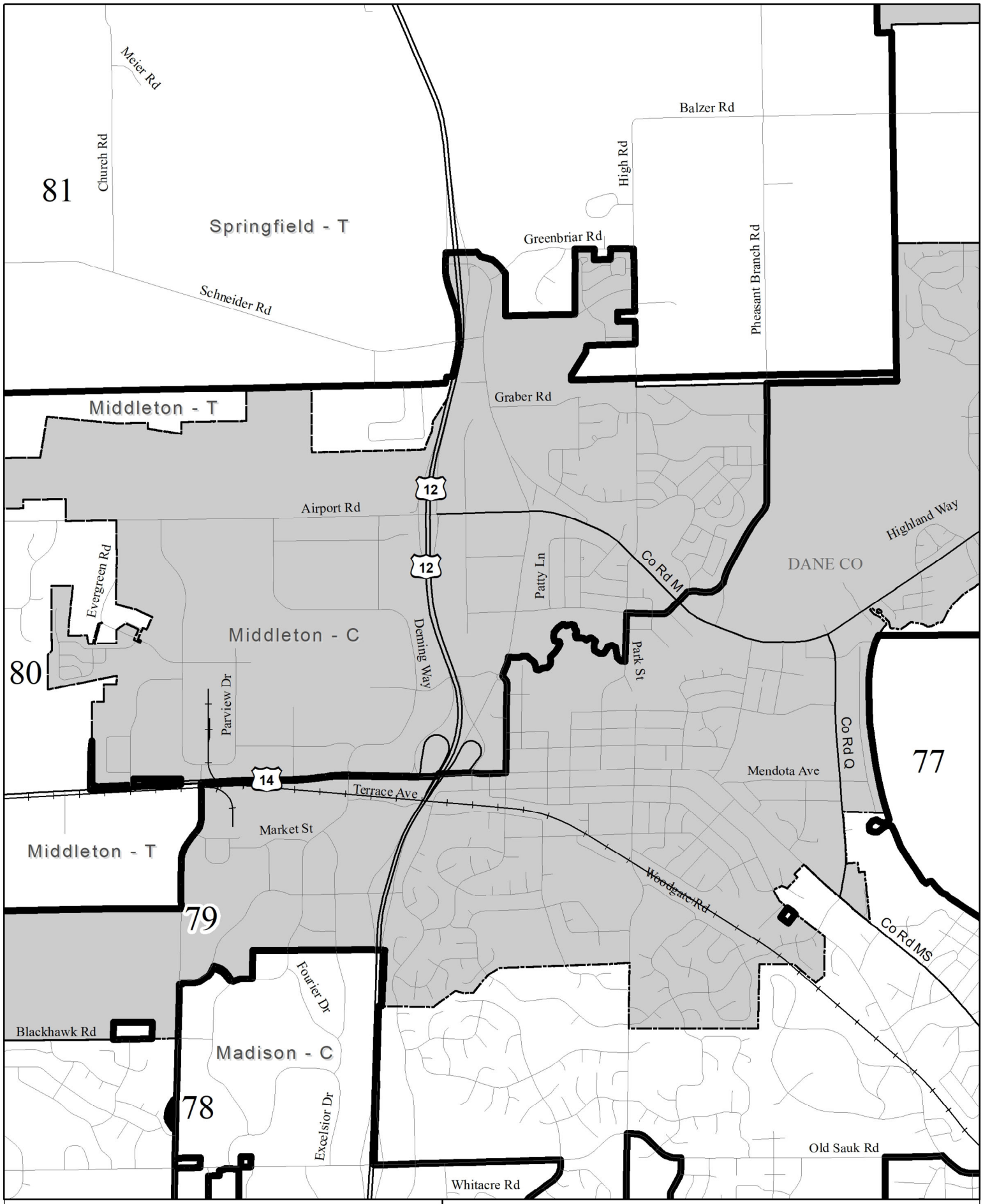

City of Middleton

Split by Assembly Districts 79 & 80

1:30,000

Legislative

Split Municipality

Municipalities

Counties

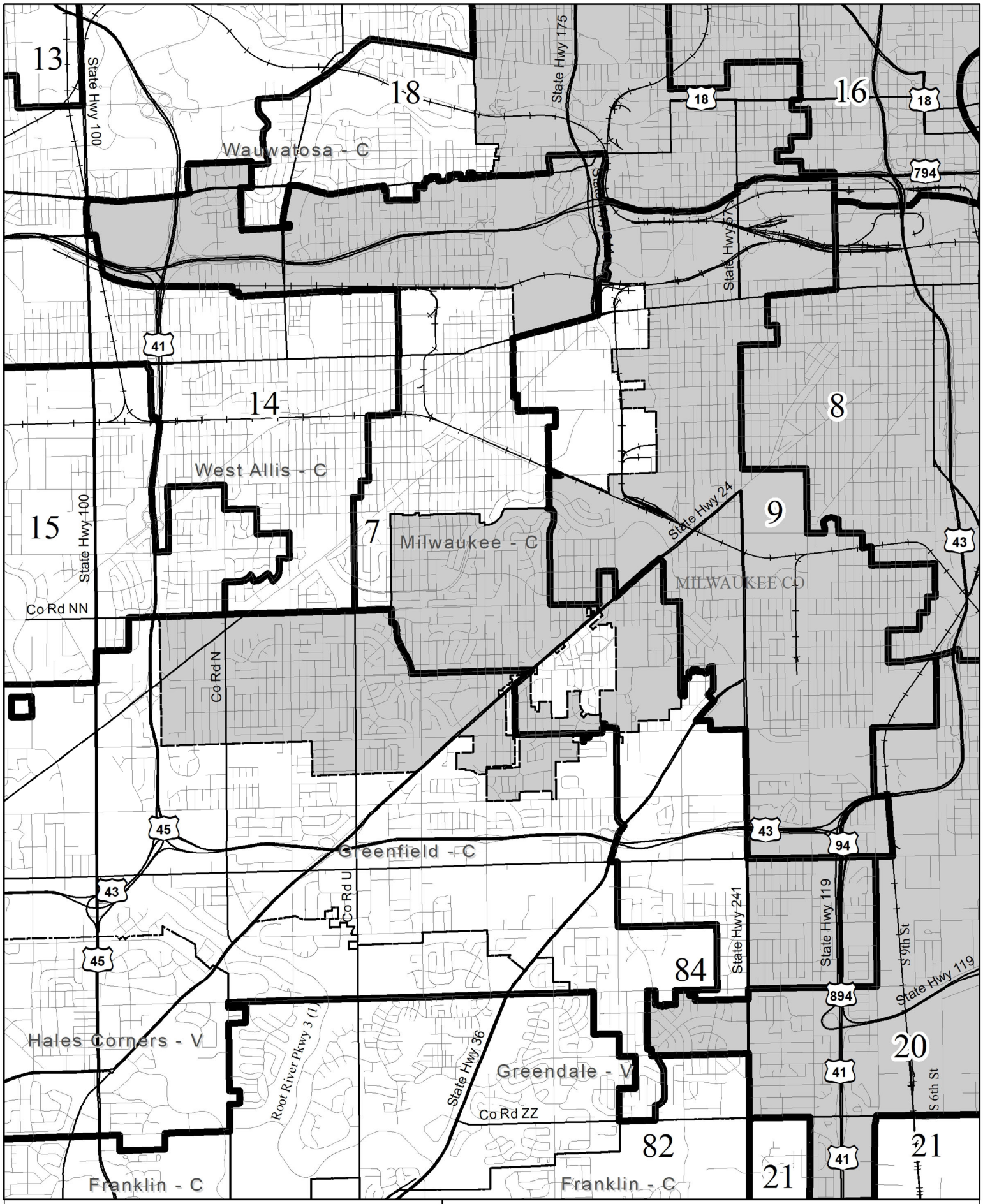

City of Milwaukee

Split by Assembly Districts 7 - 12, 16 - 20, & 84

Displaying Region within District 7

1:60,000

Legislative

Split Municipality

Municipalities

Counties

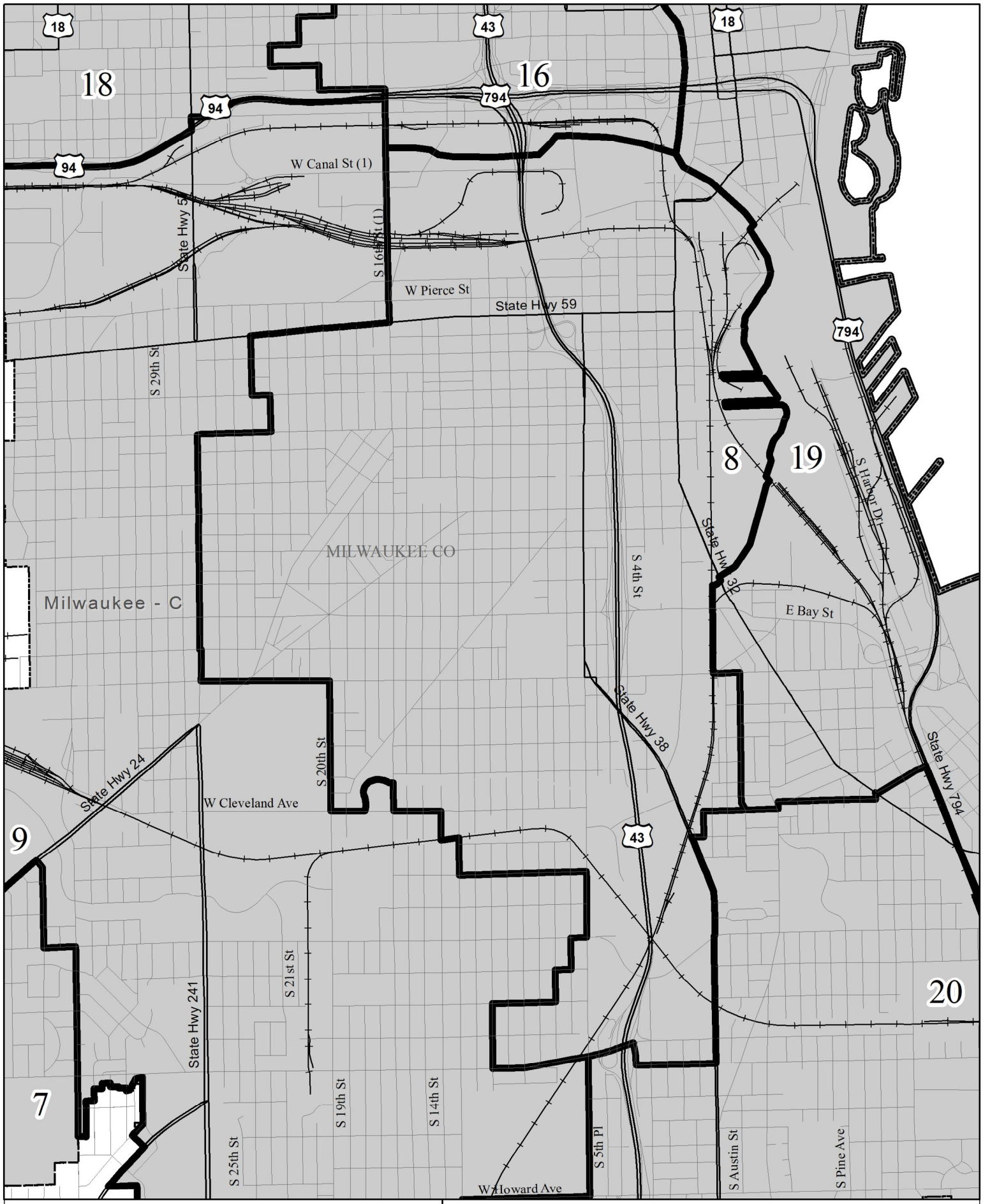

City of Milwaukee

Split by Assembly Districts 7 - 12, 16 - 20, & 84

Displaying Region within District 8

1:30,000

Legislative

Split Municipality

Municipalities

Counties

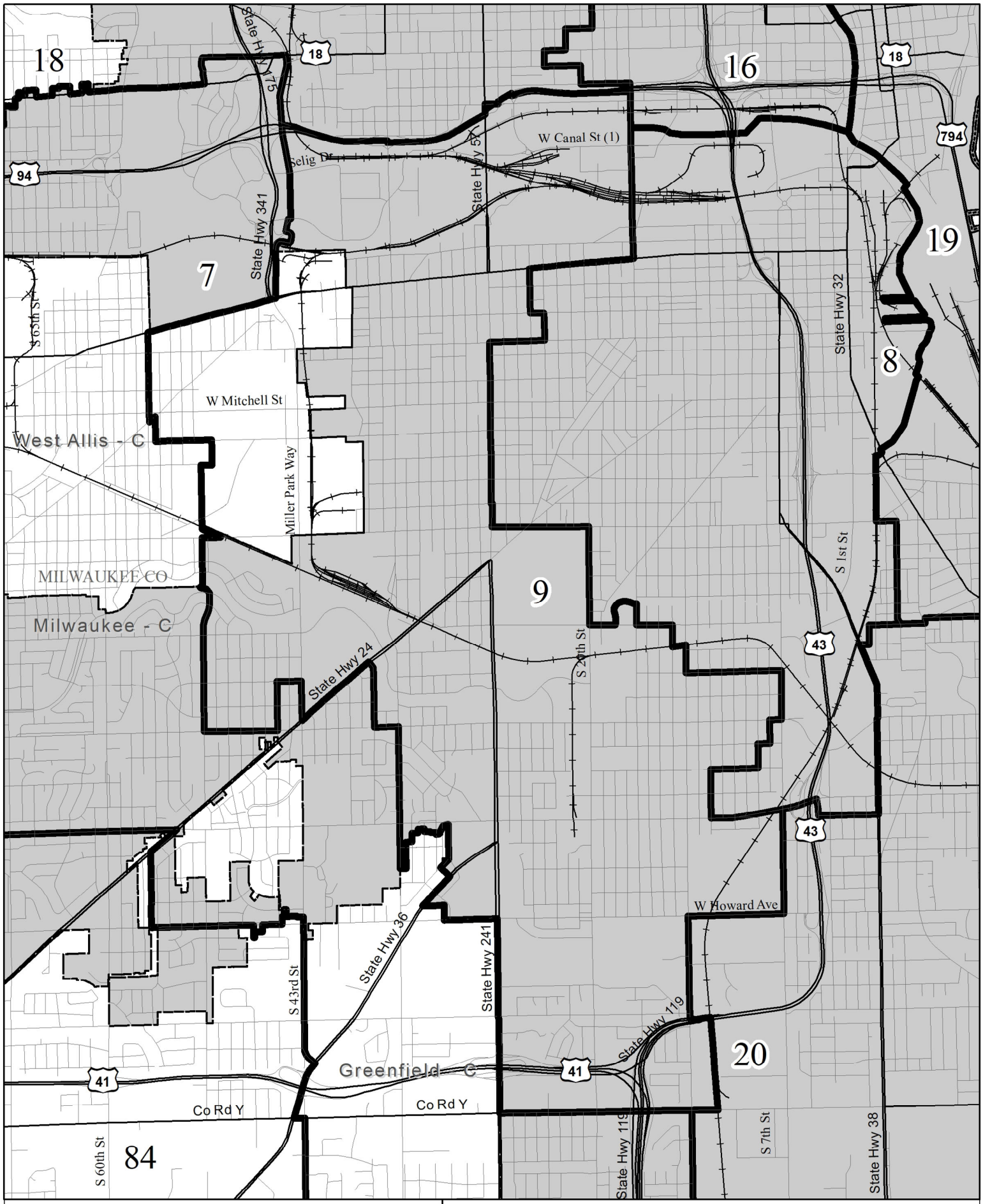

City of Milwaukee

Split by Assembly Districts 7 - 12, 16 - 20, & 84

Displaying Region within District 9

1:40,000

Legislative

Split Municipality

Municipalities

Counties

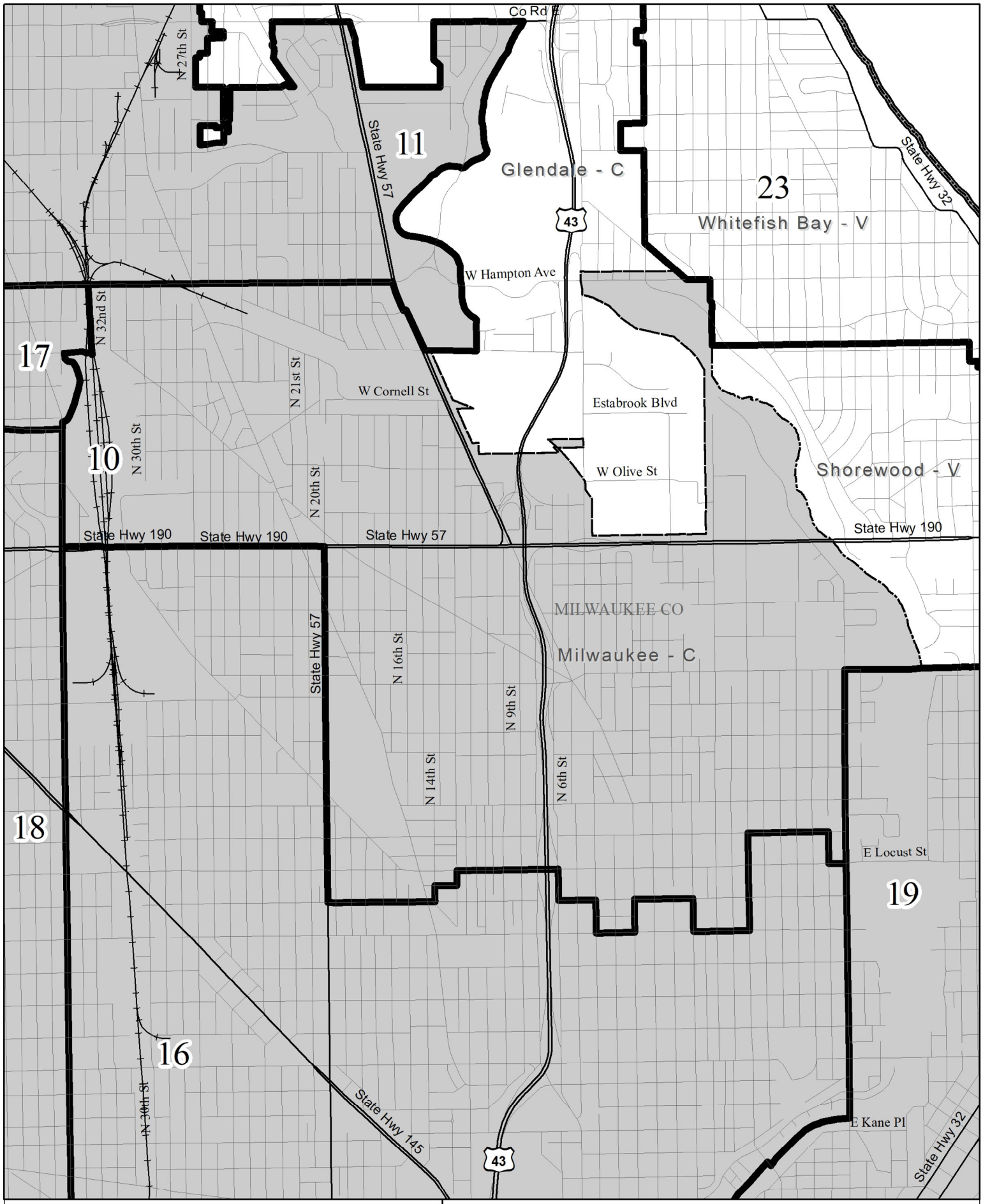

City of Milwaukee

Split by Assembly Districts 7 - 12, 16 - 20, & 84

Displaying Region within District 10

1:30,000

Legislative

Split Municipality

Municipalities

Counties

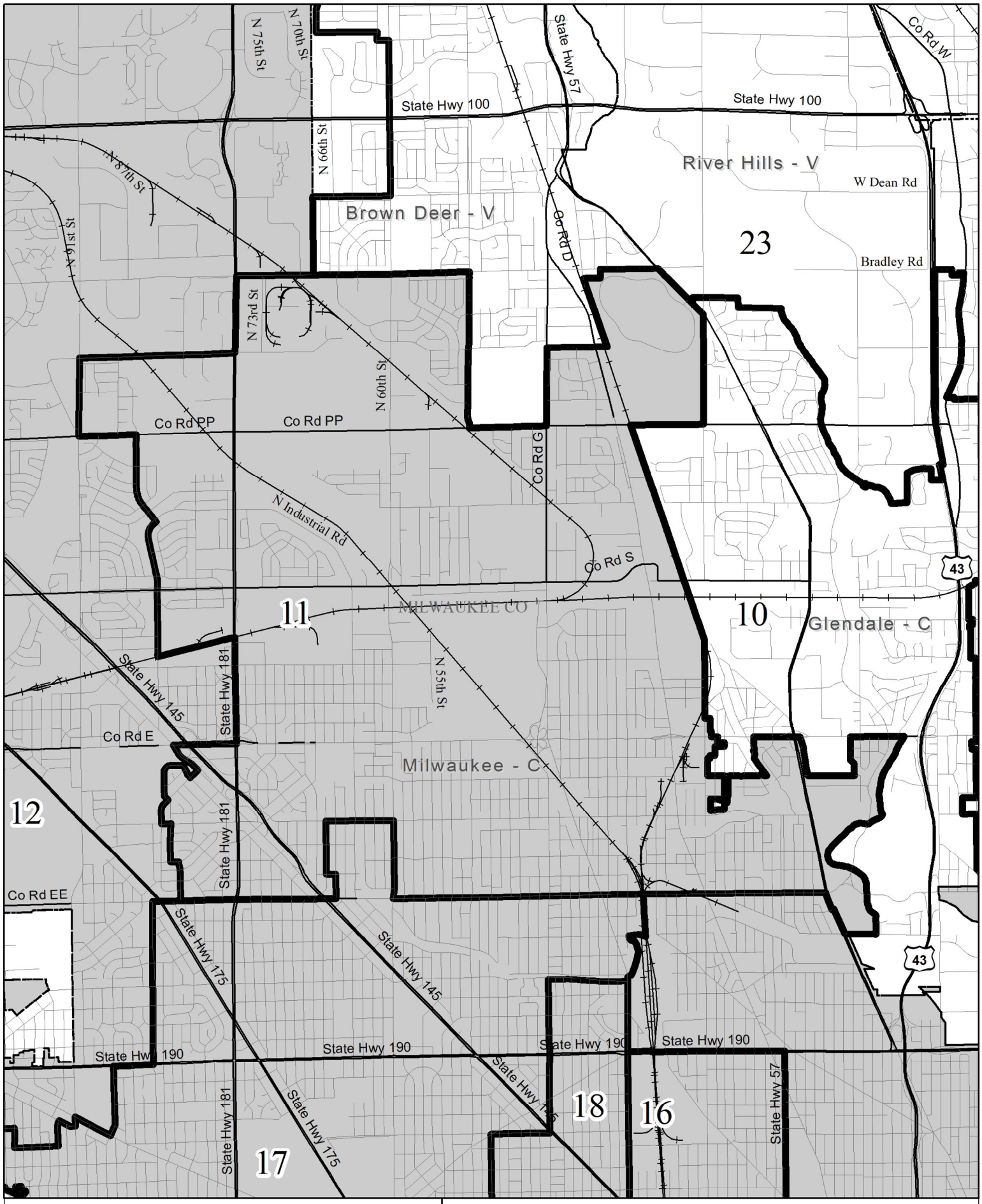

City of Milwaukee

Split by Assembly Districts 7 - 12, 16 - 20, & 84

Displaying Region within District 11

1:50,000

Legislative

Split Municipality

Municipalities

Counties

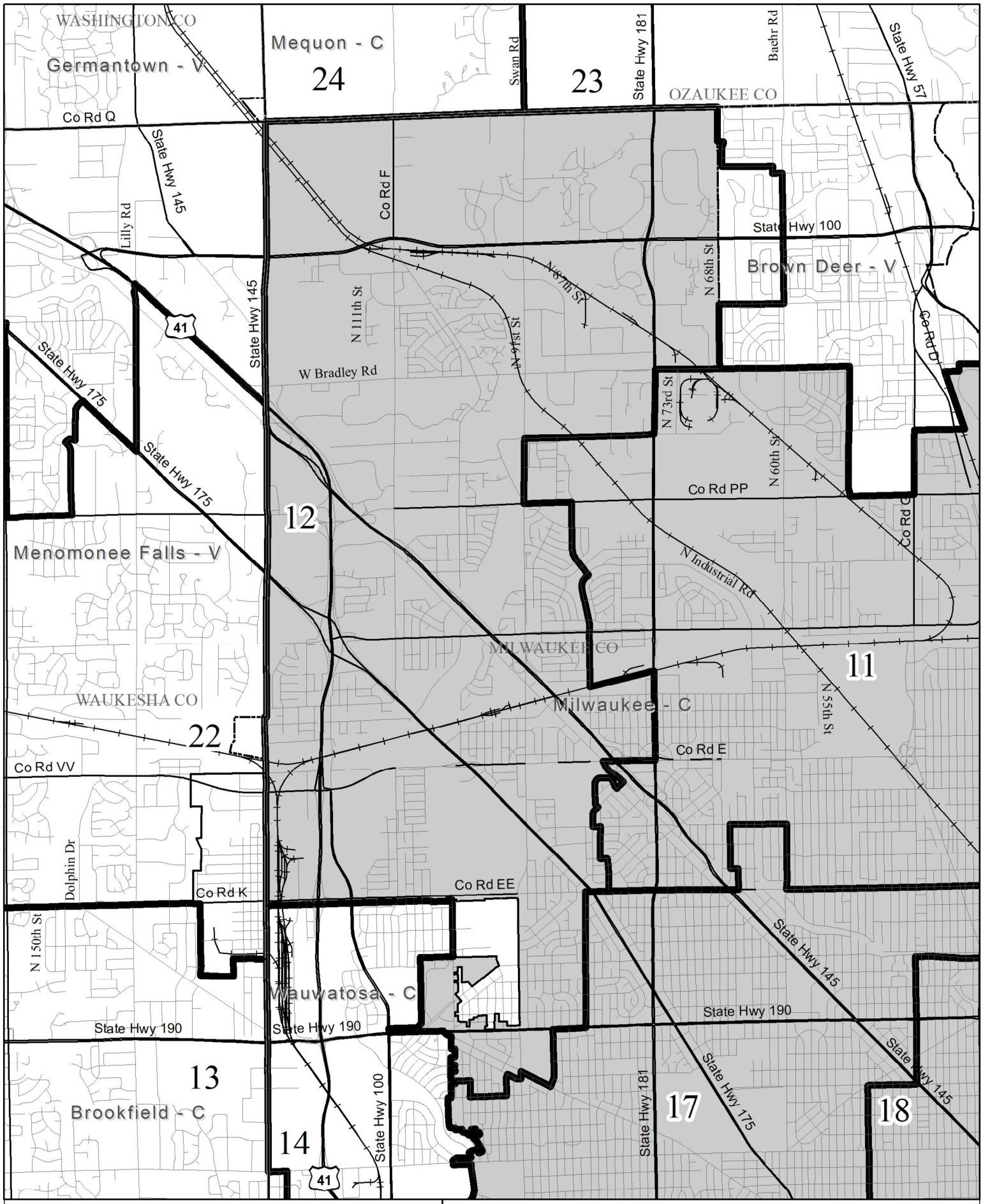

City of Milwaukee

Split by Assembly Districts 7 - 12, 16 - 20, & 84

Displaying Region within District 12

1:60,000

Legislative

Split Municipality

Municipalities

Counties

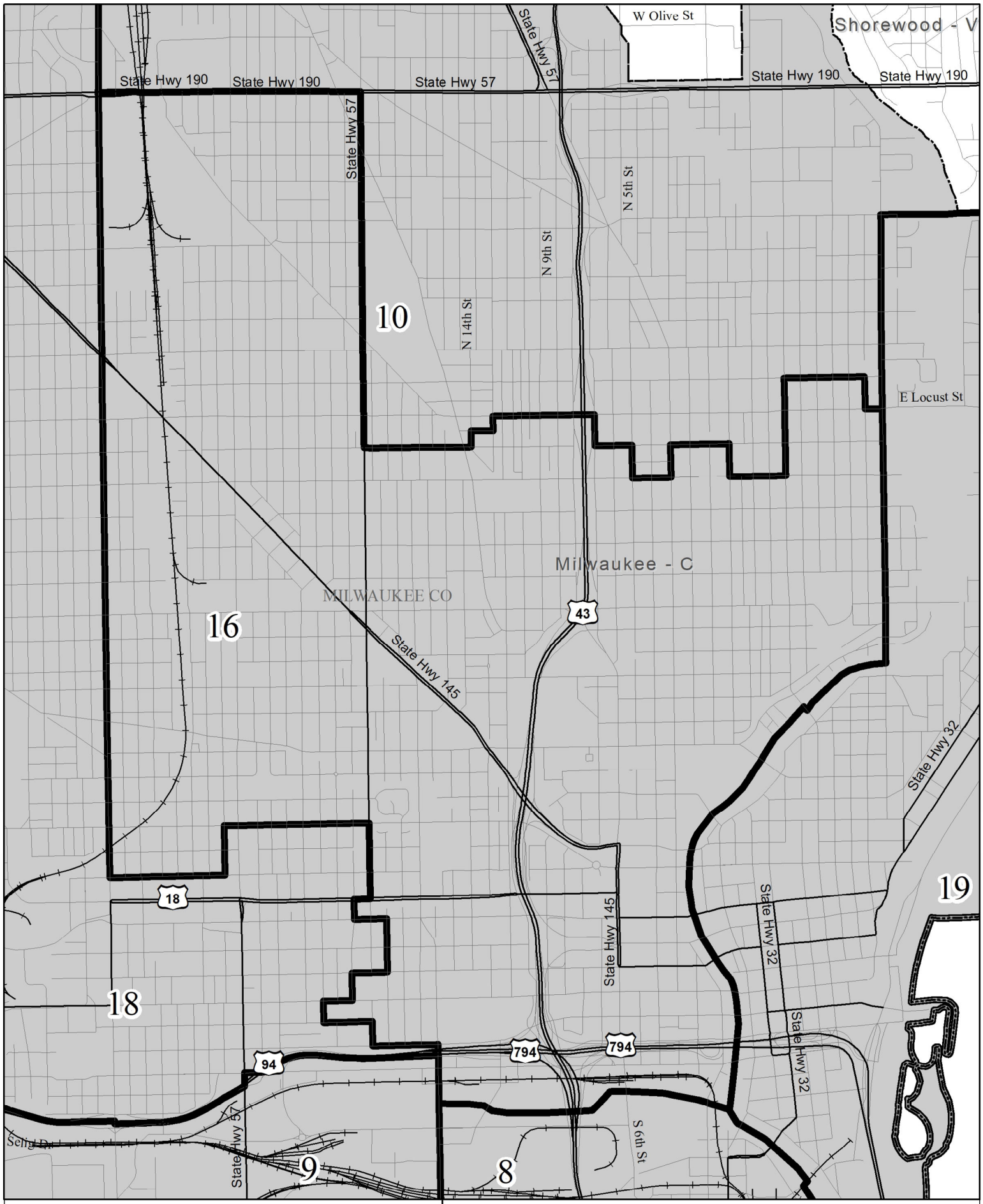

City of Milwaukee

Split by Assembly Districts 7 - 12, 16 - 20, & 84

Displaying Region within District 16

1:30,000

Legislative

Split Municipality

Municipalities

Counties

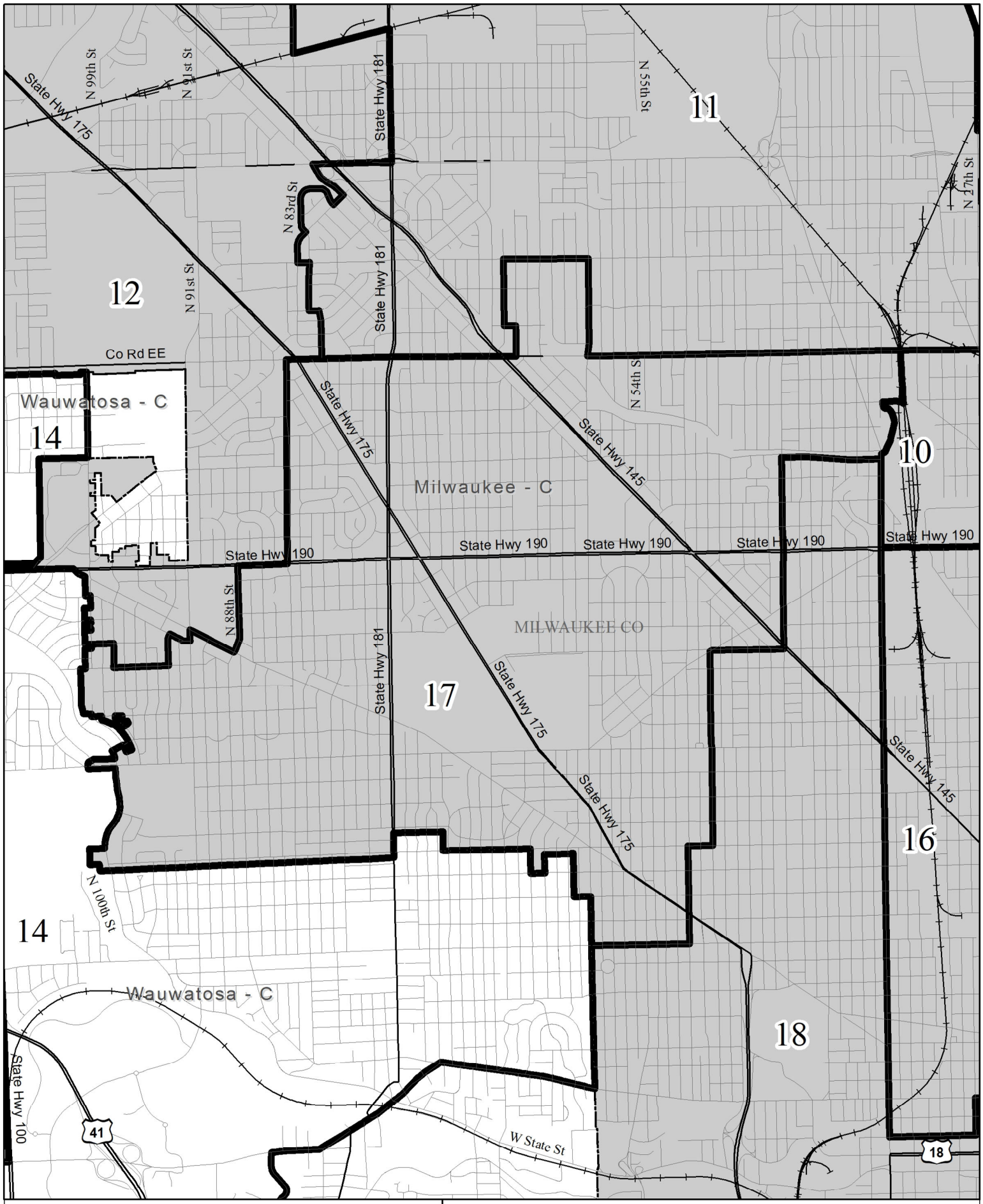

City of Milwaukee

Split by Assembly Districts 7 - 12, 16 - 20, & 84

Displaying Region within District 17

1:40,000

Legislative

Split Municipality

Municipalities

Counties

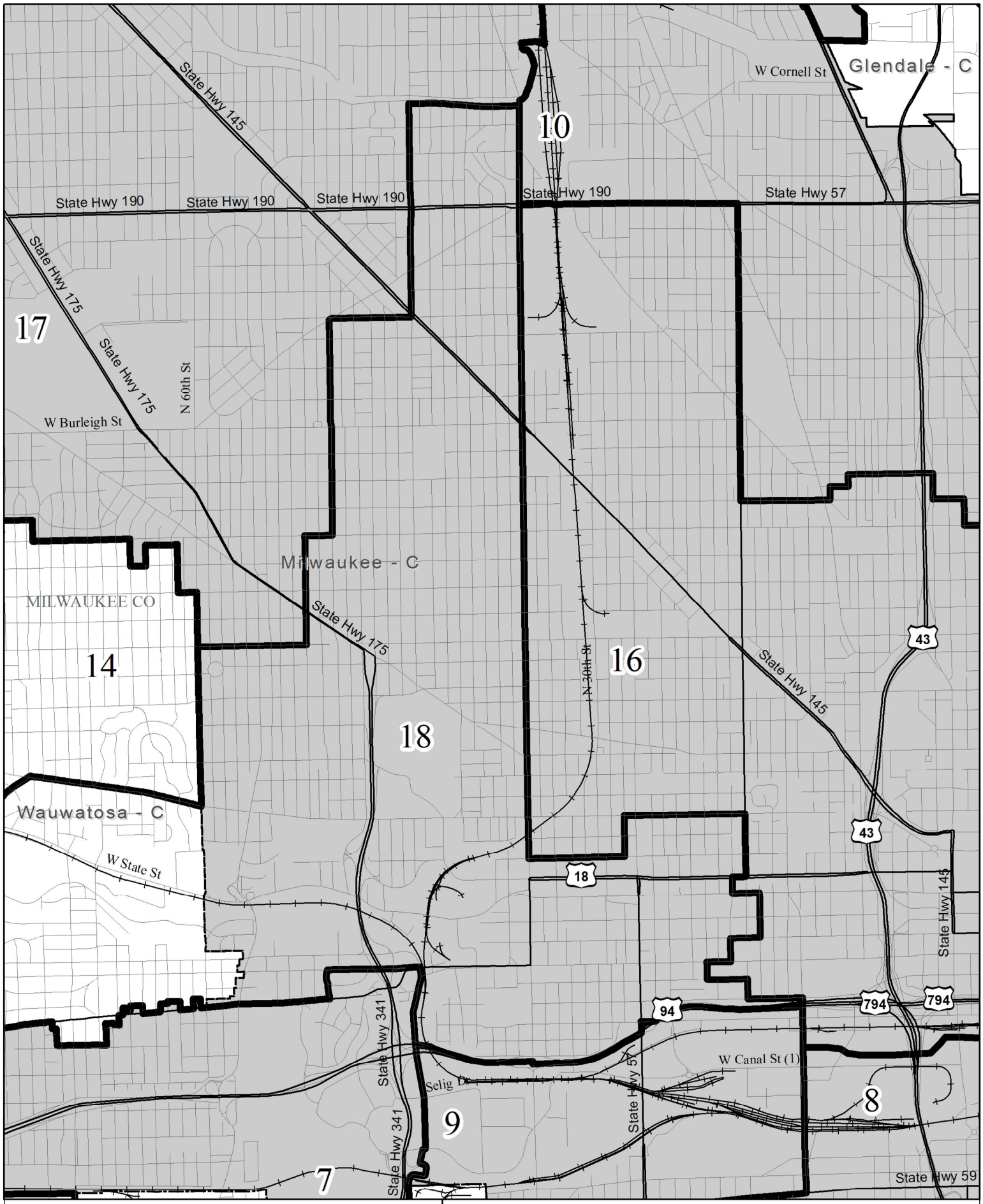

City of Milwaukee

Split by Assembly Districts 7 - 12, 16 - 20, & 84

Displaying Region within District 18

1:36,000

Legislative

Split Municipality

Municipalities

Counties

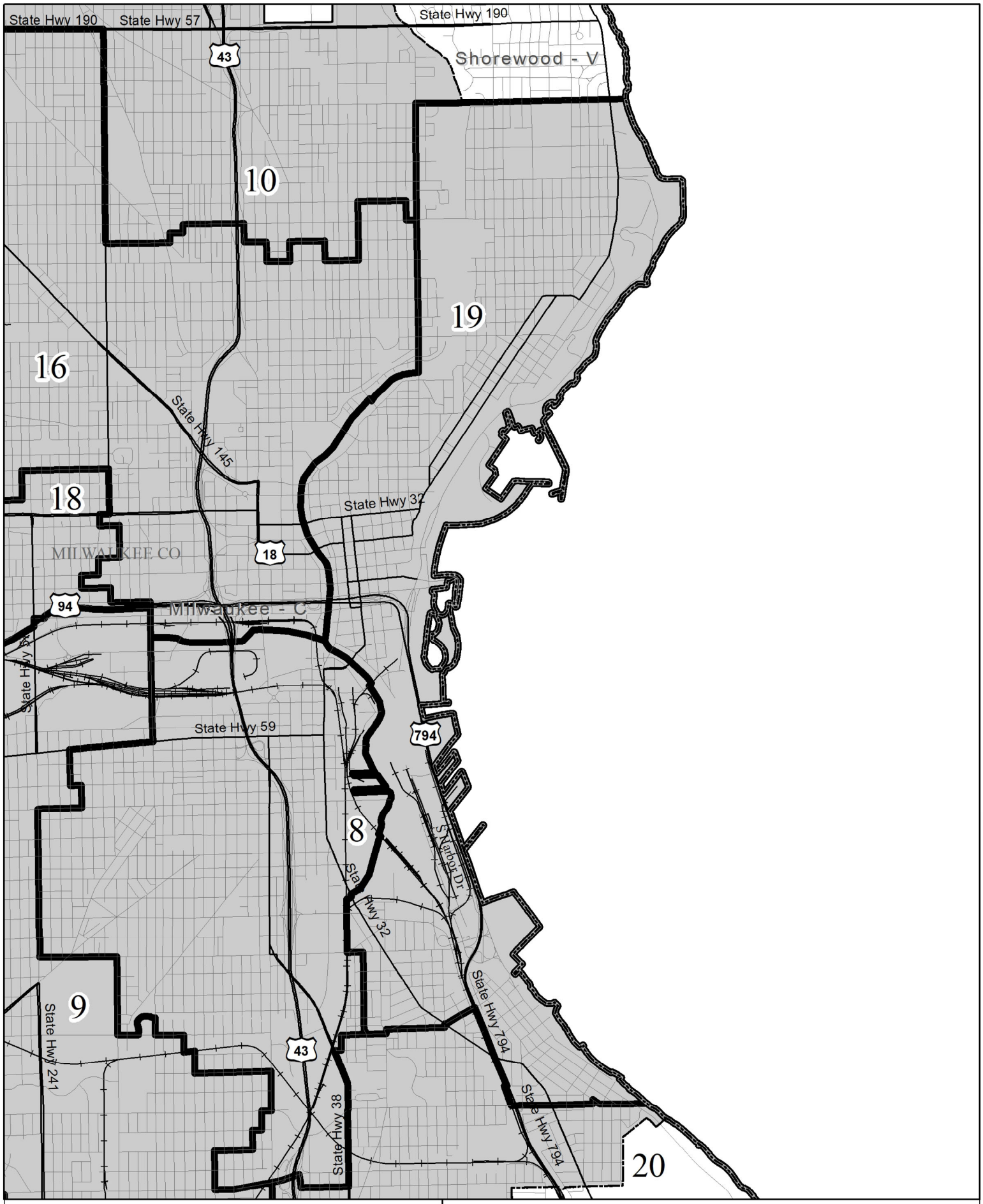

City of Milwaukee

Split by Assembly Districts 7 - 12, 16 - 20, & 84

Displaying Region within District 19

1:50,000

Legislative

Split Municipality

Municipalities

Counties

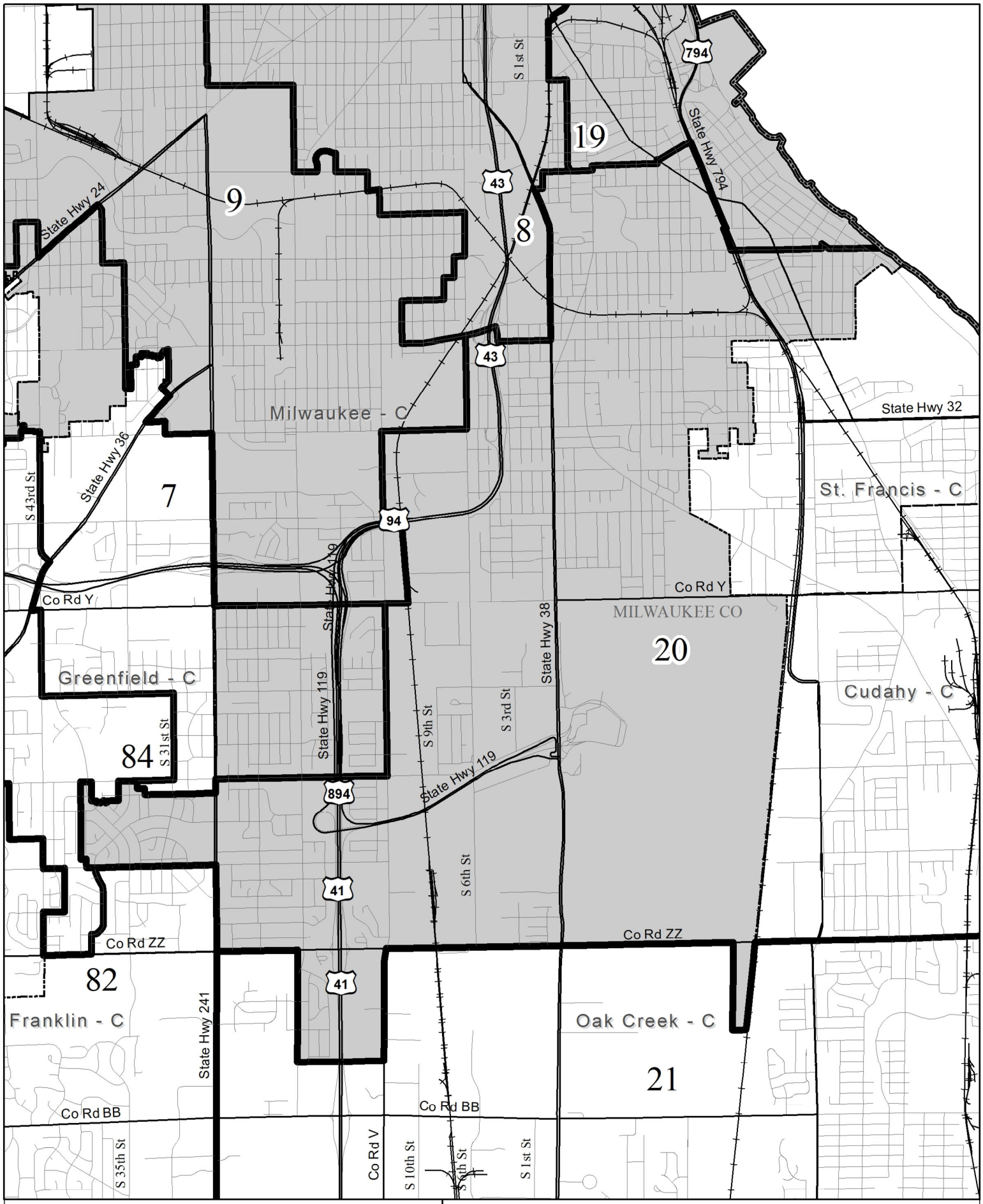

City of Milwaukee

Split by Assembly Districts 7 - 12, 16 - 20, & 84

Displaying Region within District 20

1:45,000

Legislative

Split Municipality

Municipalities

Counties

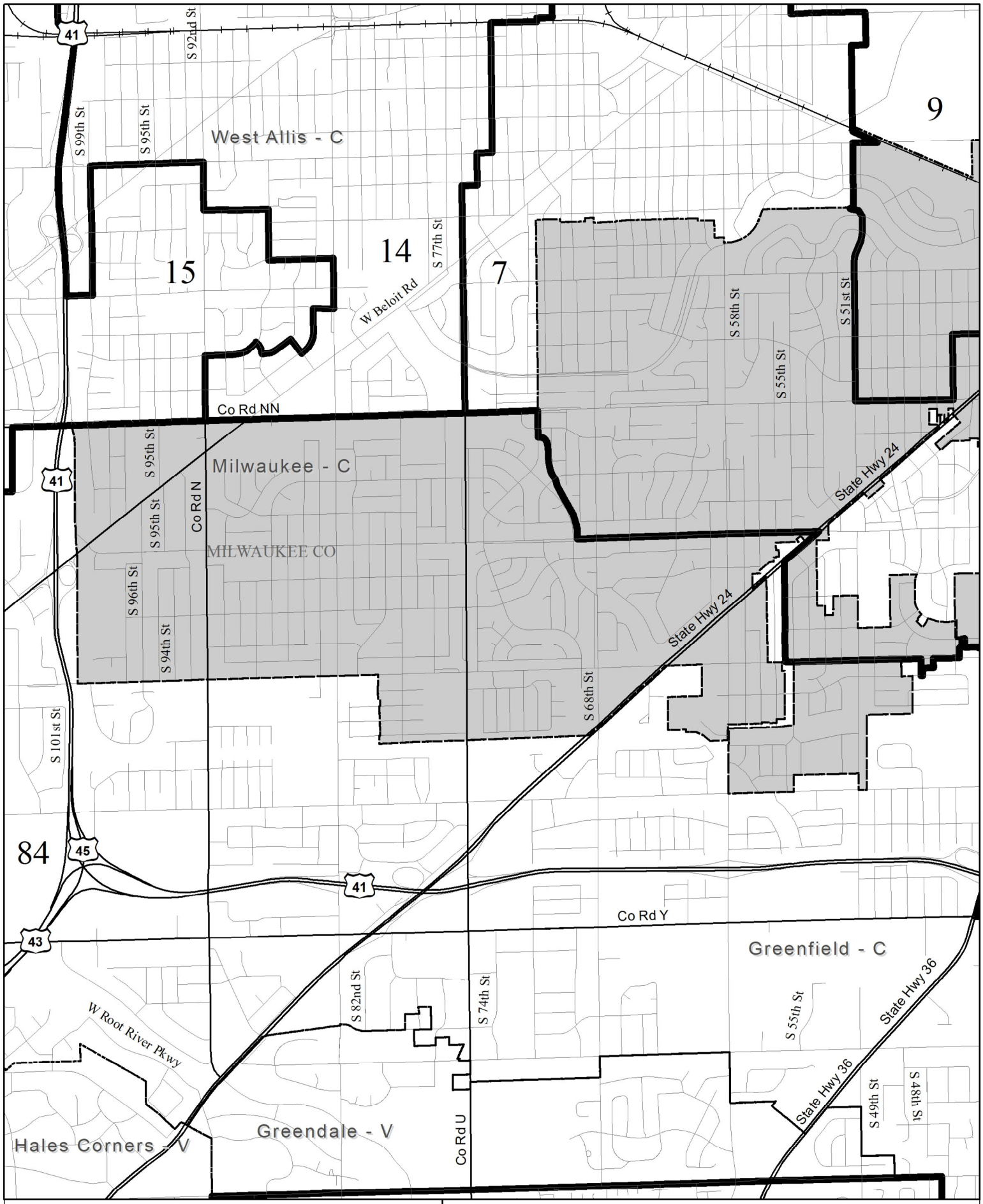

City of Milwaukee

Split by Assembly Districts 7 - 12, 16 - 20, & 84

Displaying Region within District 84

1:30,000

Legislative

Split Municipality

Municipalities

Counties

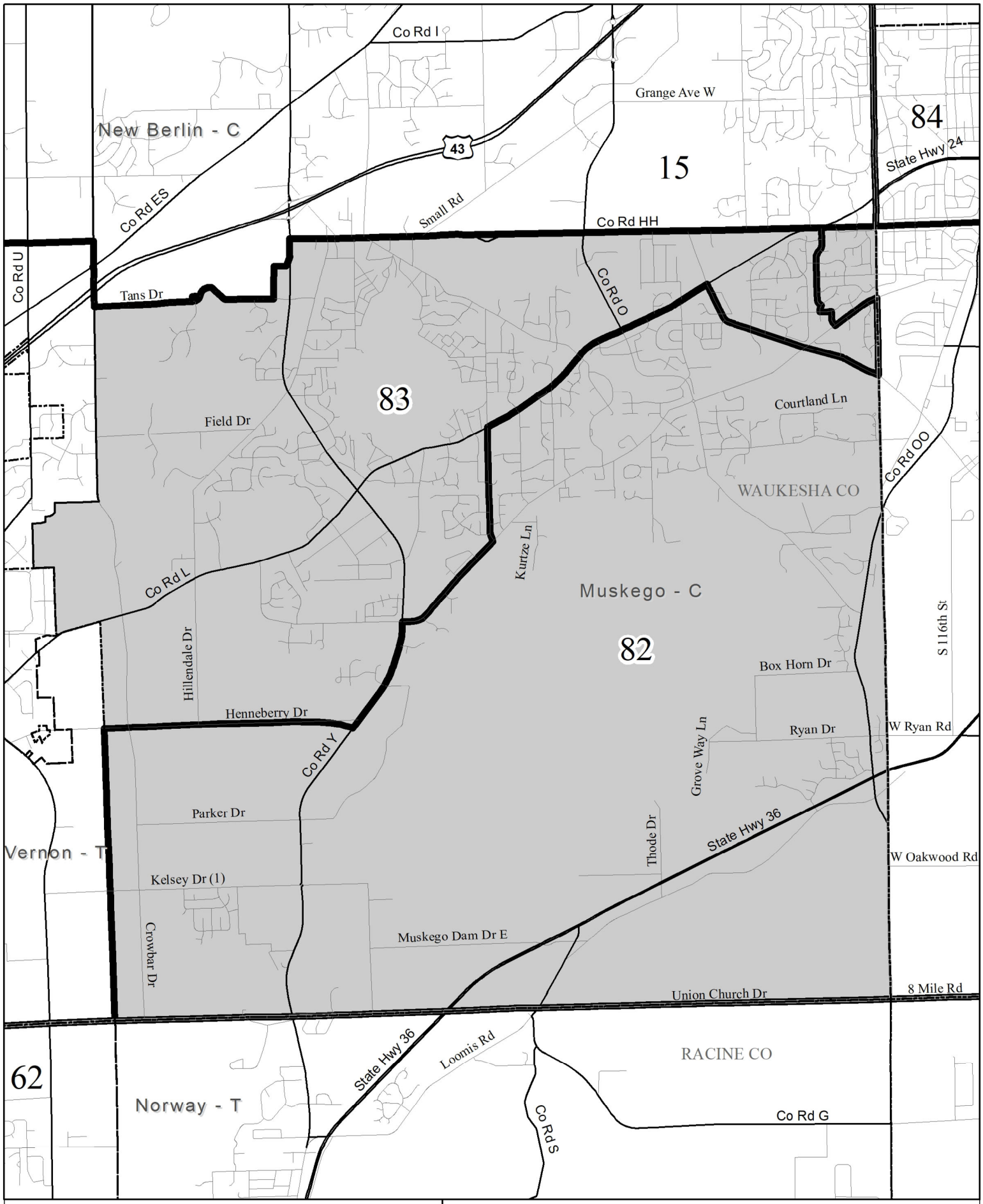

City of Muskego

Split by Assembly Districts 82 & 83

1:60,000

Legislative

Split Municipality

Municipalities

Counties

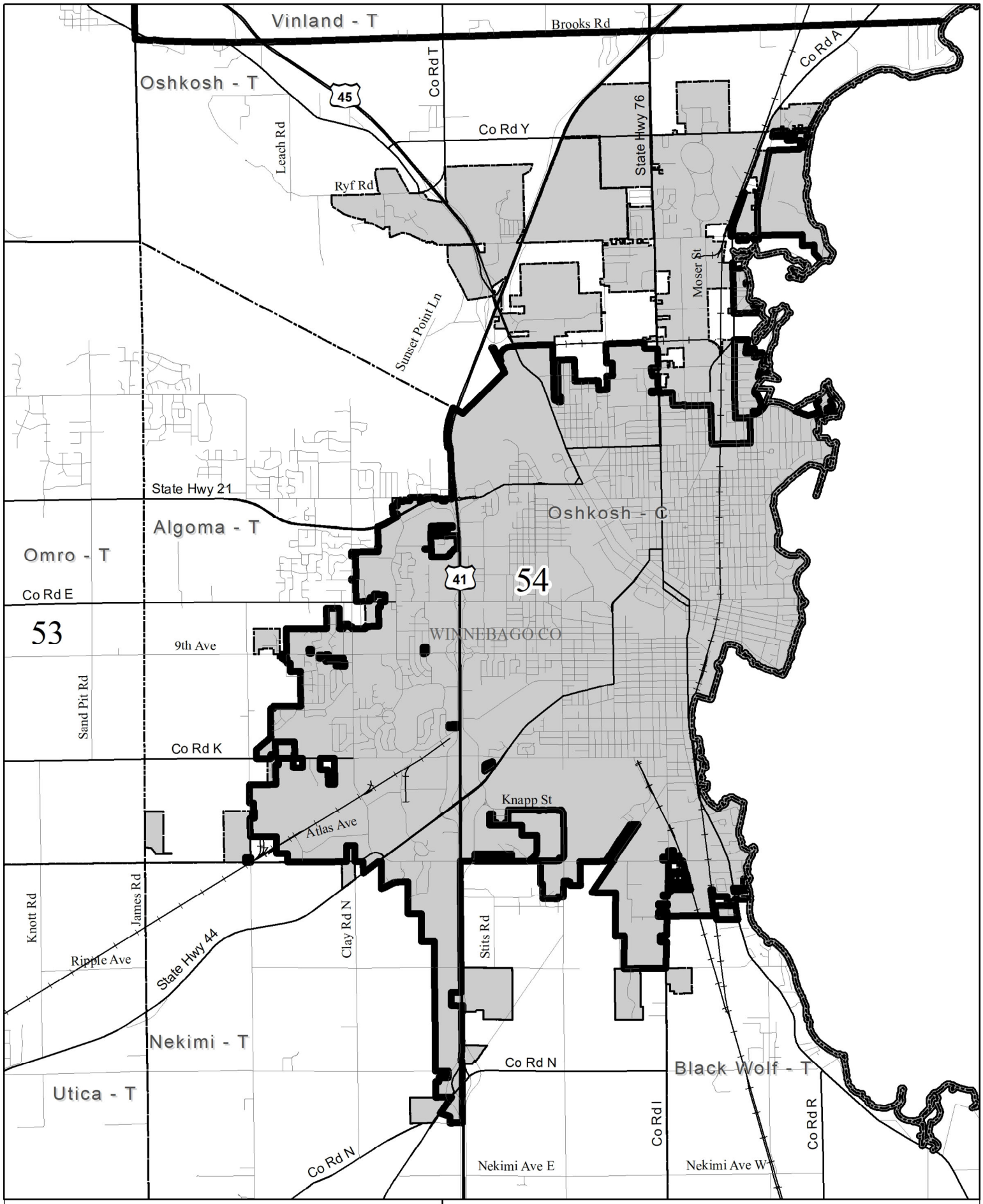

City of Oshkosh

Split by Assembly Districts 53 & 54

1:75,000

Legislative

Split Municipality

Municipalities

Counties

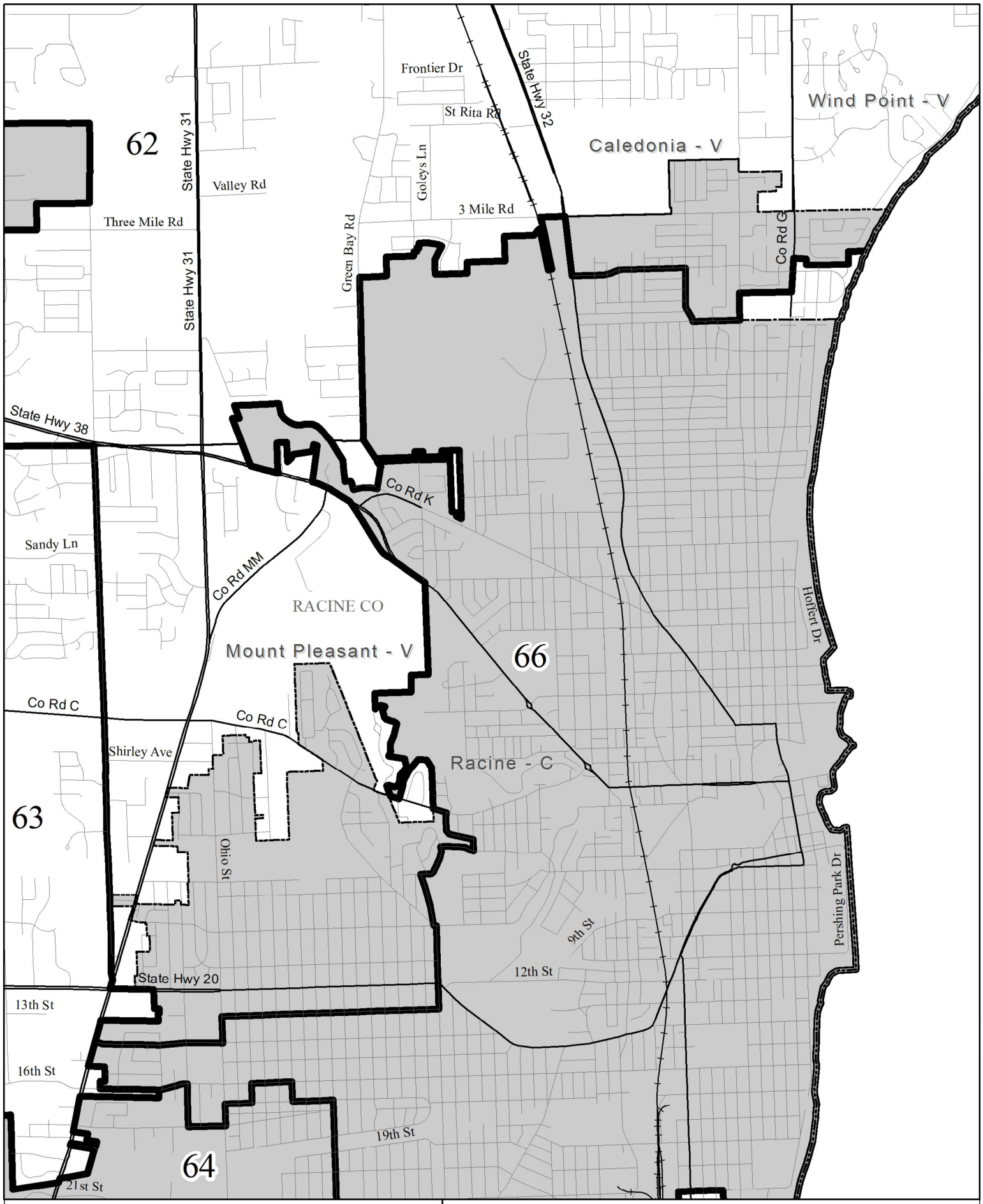

City of Racine

Split by Assembly Districts 62, 64, & 66

Displaying Region within District 62

1:36,000

Legislative

Split Municipality

Municipalities

Counties

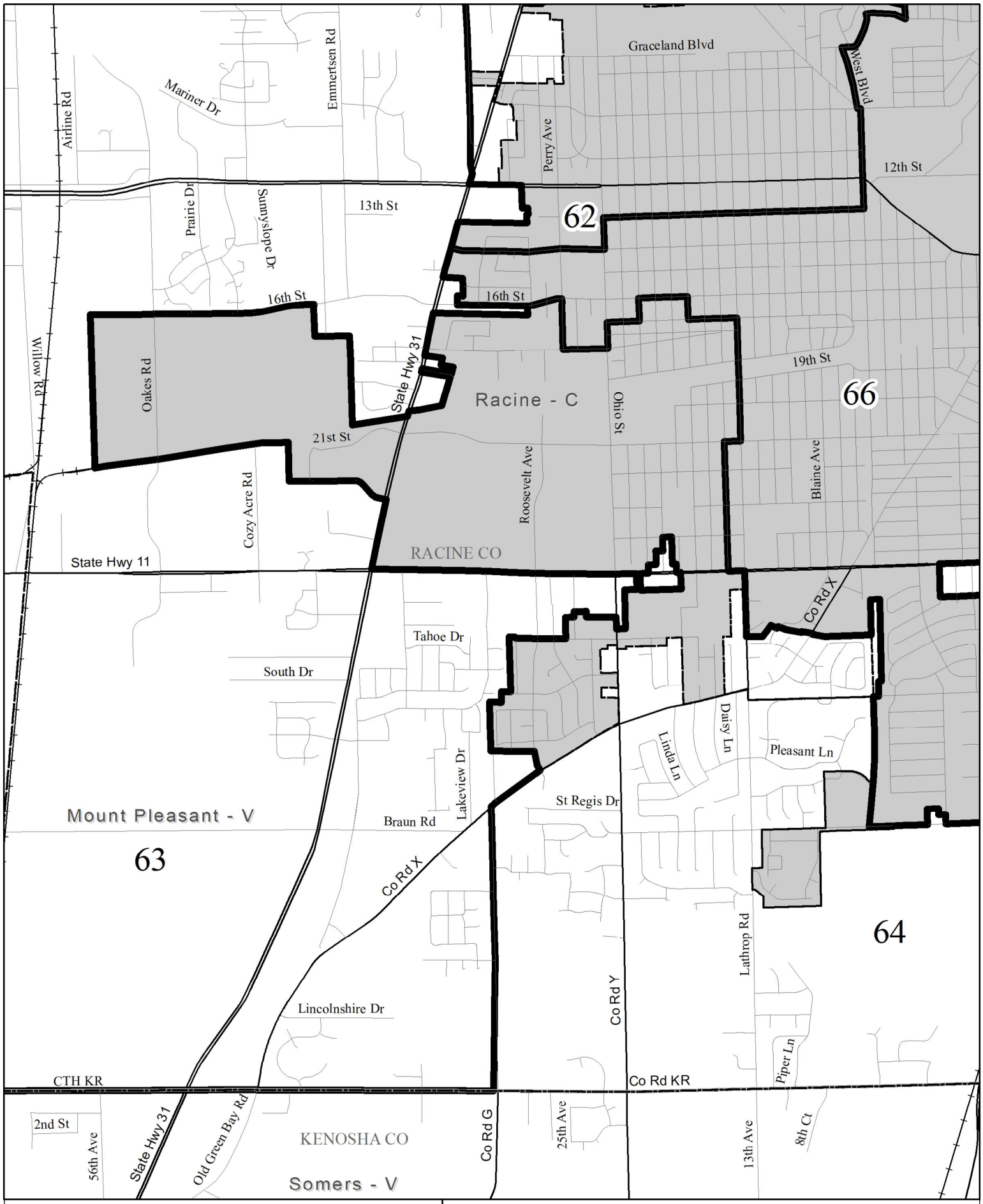

City of Racine

Split by Assembly Districts 62, 64, & 66

Displaying Region within District 64

1:30,000

Legislative

Split Municipality

Municipalities

Counties

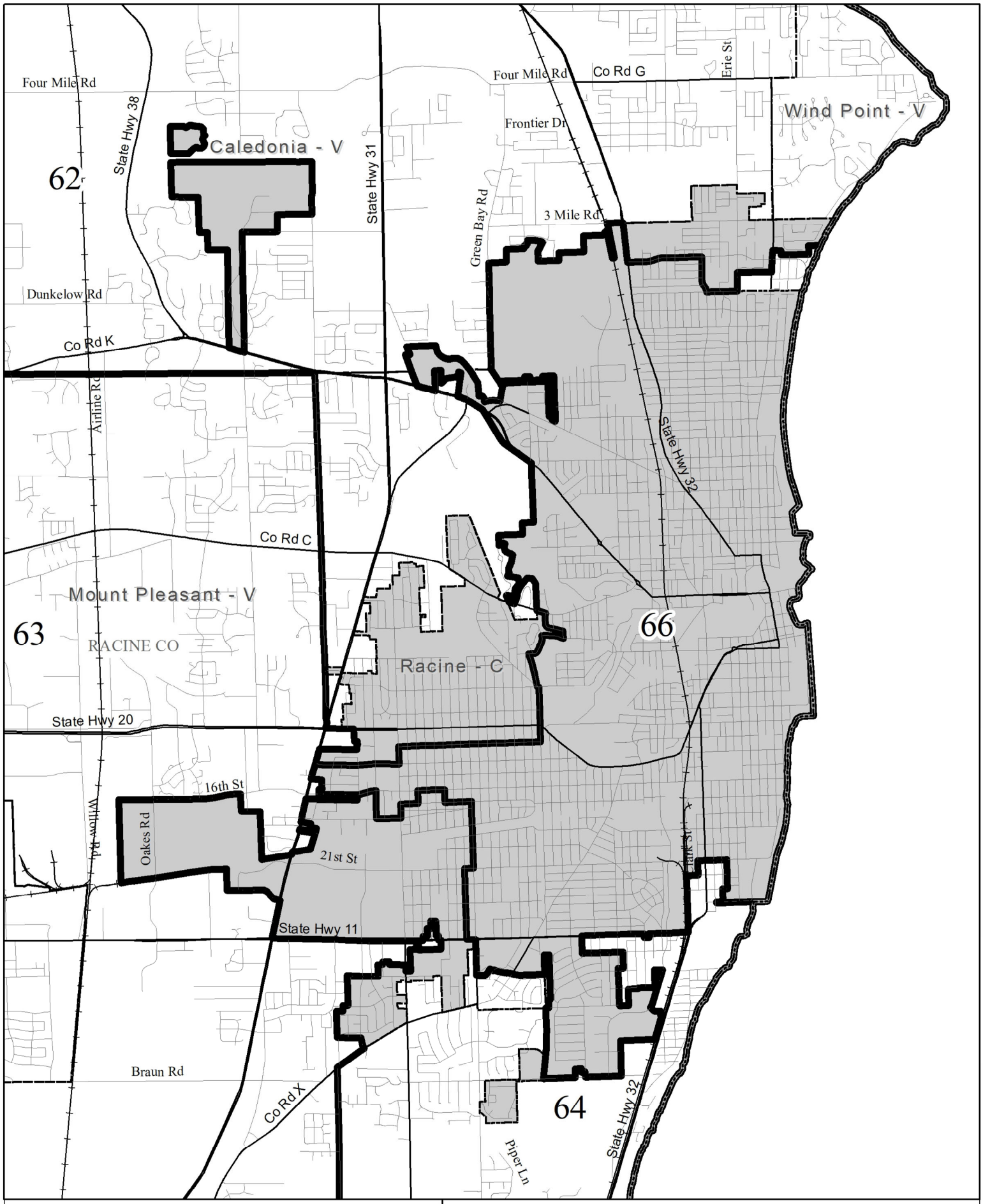

City of Racine

Split by Assembly Districts 62, 64, & 66

Displaying Region within District 66

1:55,000

Legislative

Split Municipality

Municipalities

Counties

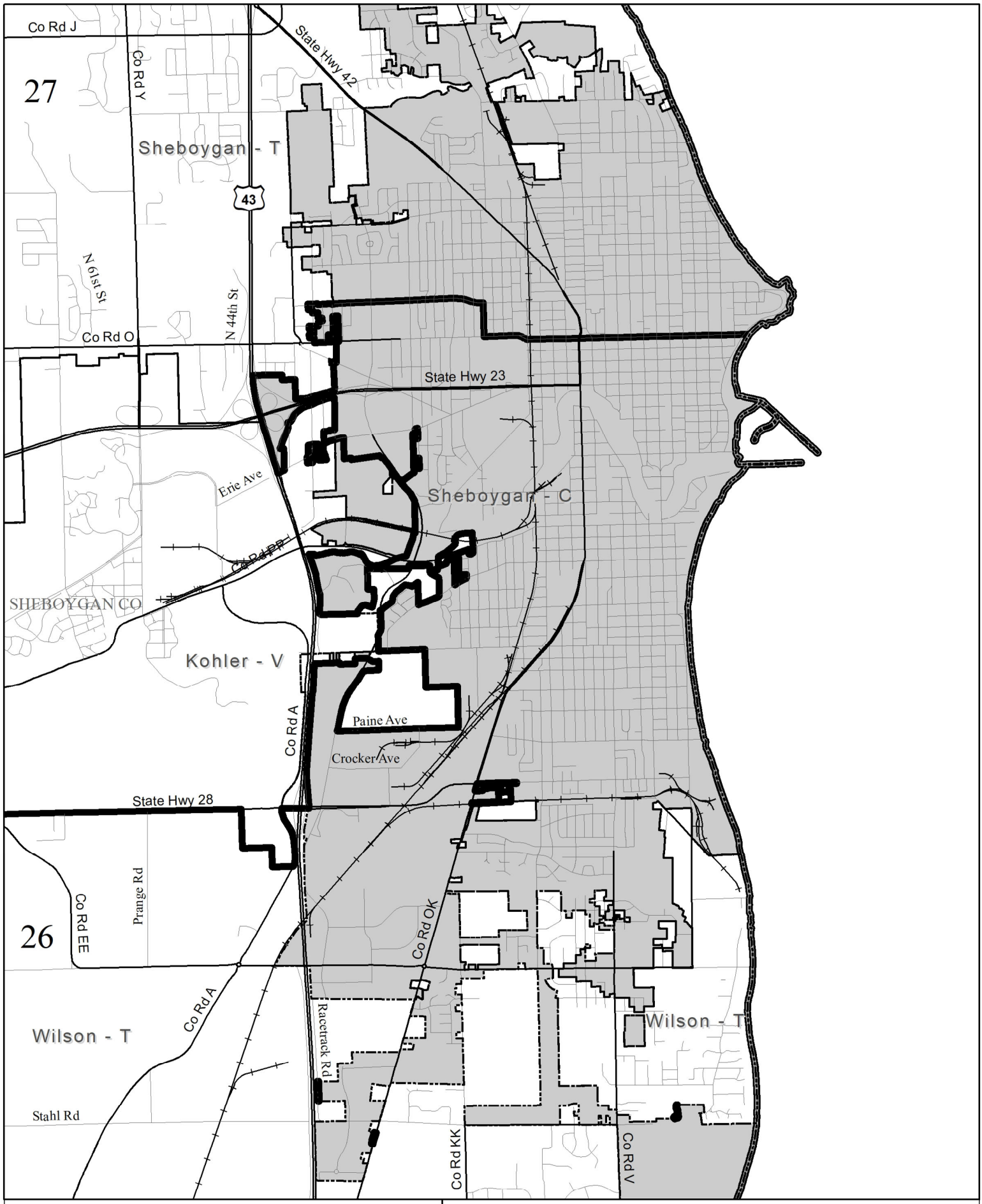

City of Sheboygan

Split by Assembly Districts 26 & 27

1:50,000

Legislative

Split Municipality

Municipalities

Counties

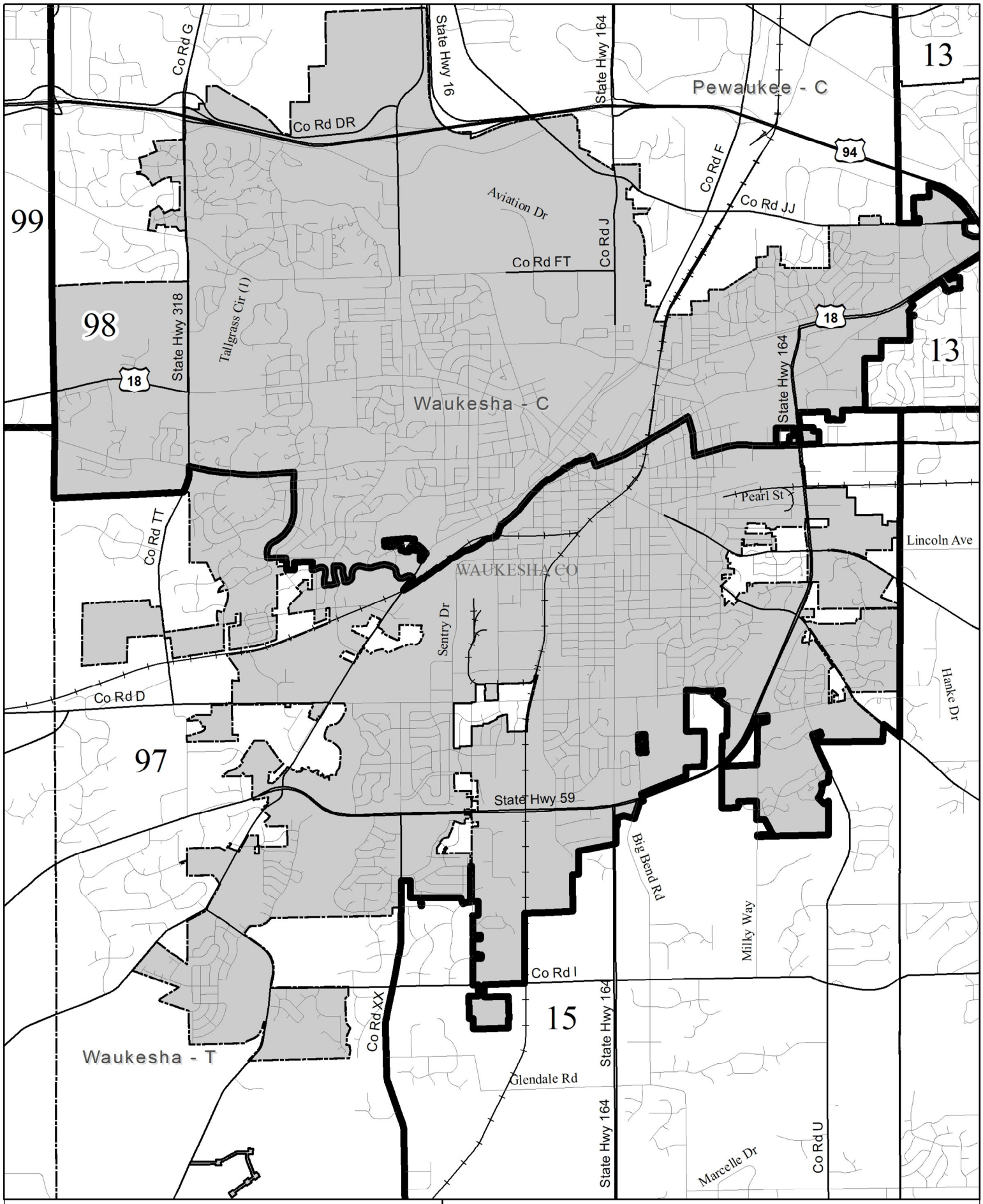

City of Waukesha

Split by Assembly Districts 97& 98

1:55,000

Legislative

Split Municipality

Municipalities

Counties

City of Wauwatosa

Split by Assembly Districts 12 - 14, & 18

Displaying Region within District 12

1:10,000

Legislative

Split Municipality

Municipalities

Counties

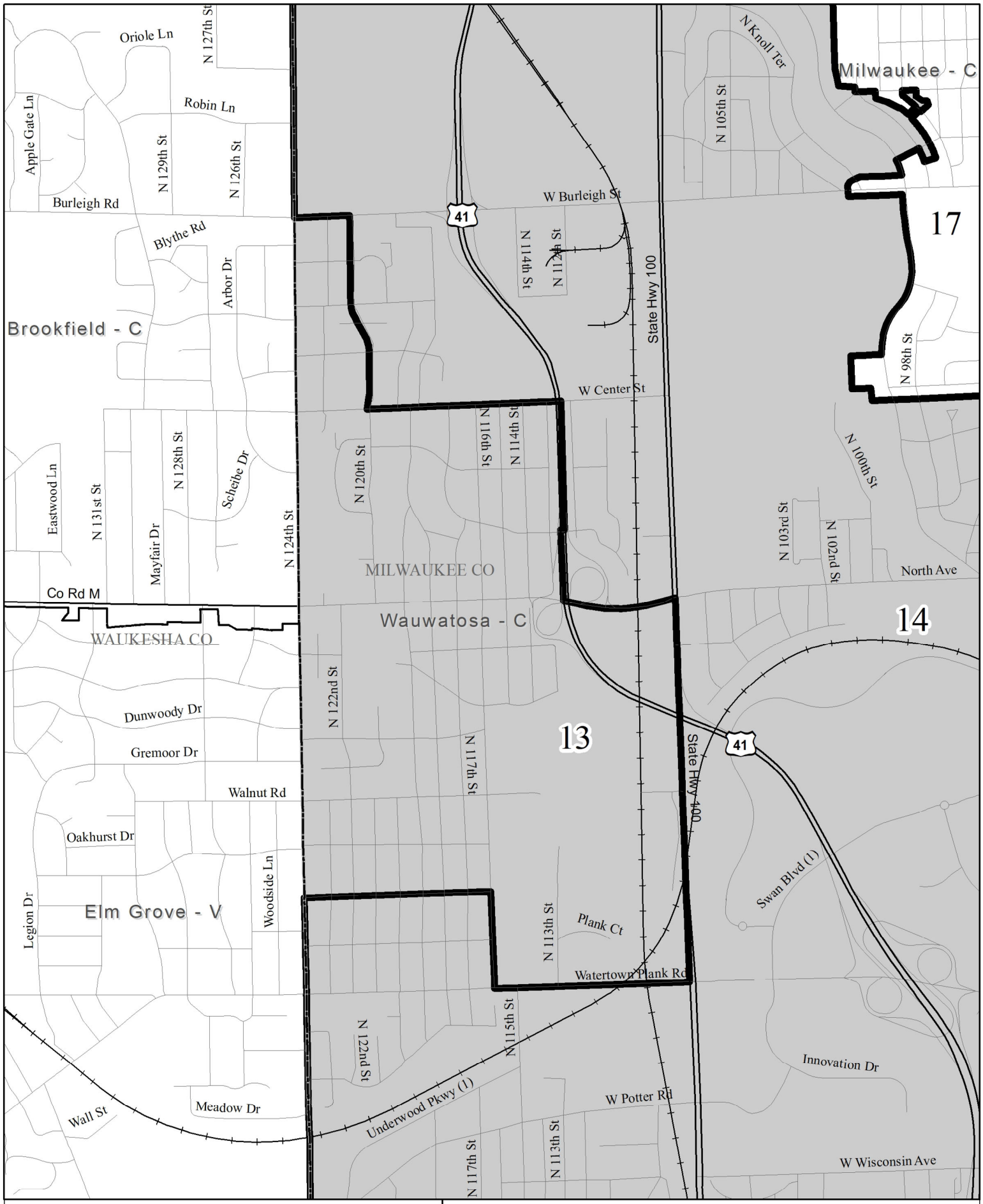

City of Wauwatosa

Split by Assembly Districts 12 - 14, & 18

Displaying Region within District 13

1:20,000

Legislative

Split Municipality

Municipalities

Counties

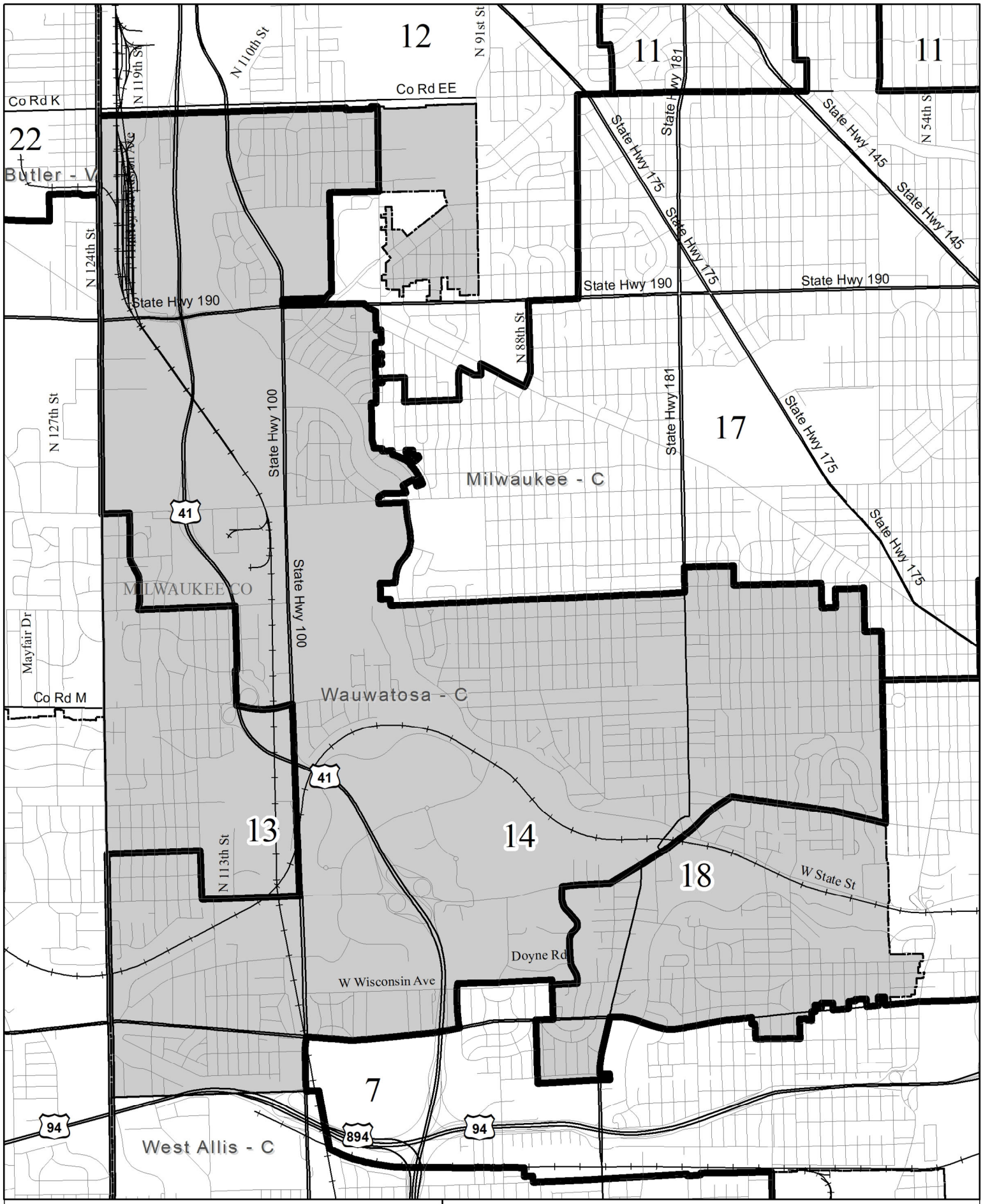

City of Wauwatosa

Split by Assembly Districts 12 - 14, & 18

Displaying Region within District 14

1:40,000

Legislative

Municipalities

Split Municipality

Counties

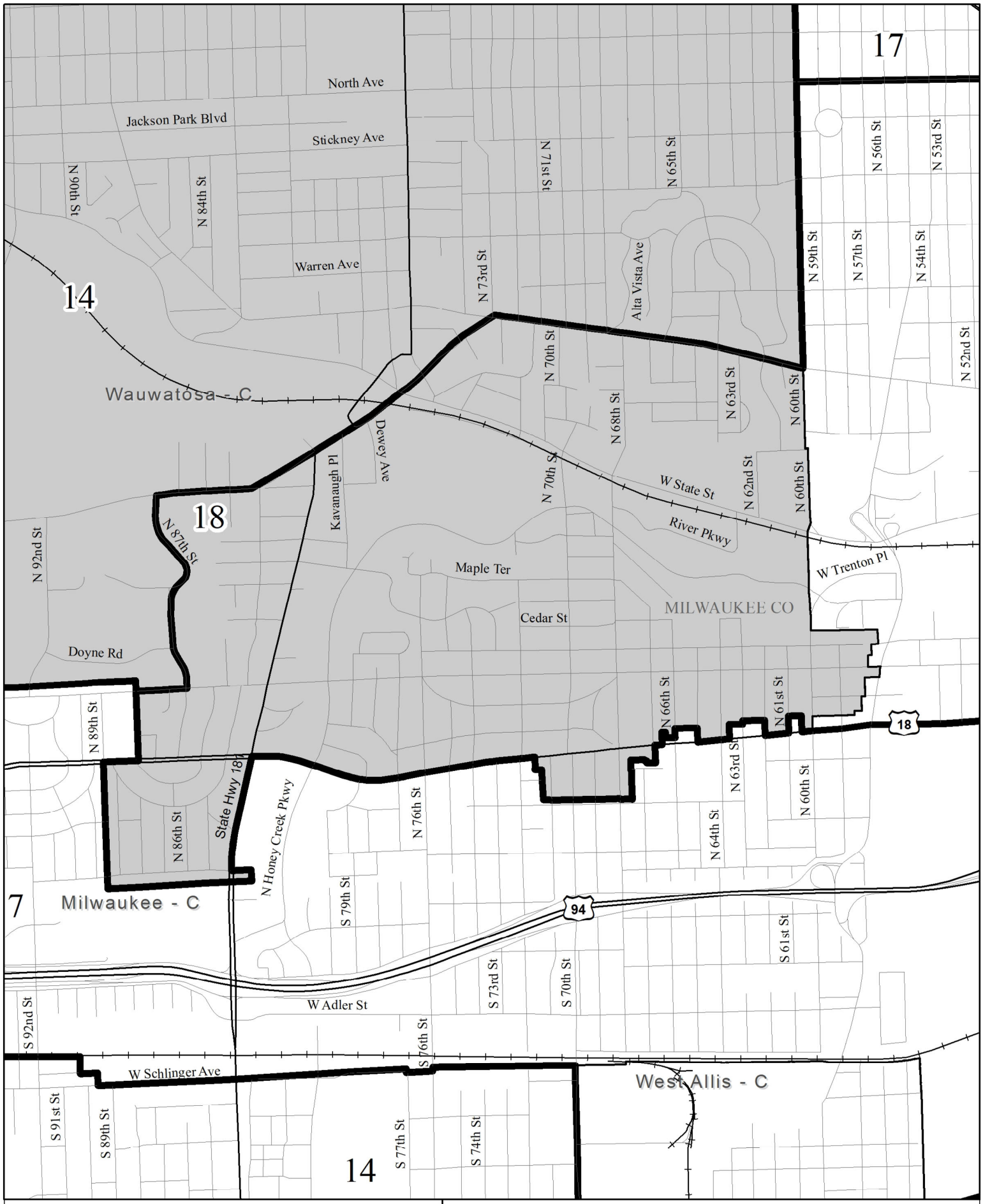

City of Wauwatosa

Split by Assembly Districts 12 - 14, & 18

Displaying Region within District 18

1:20,000

Legislative

Split Municipality

Municipalities

Counties

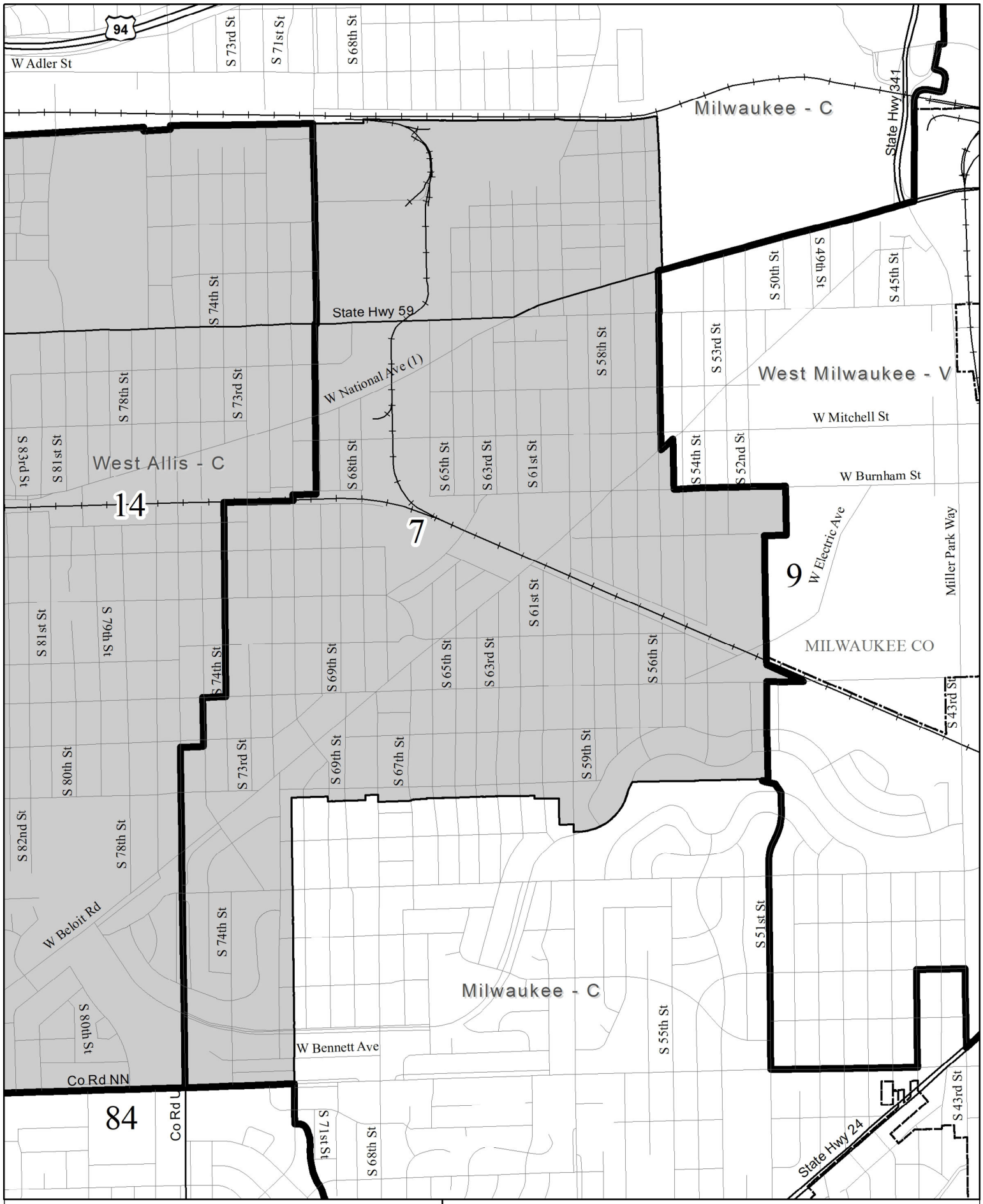

City of West Allis

Split by Assembly Districts 7, 14, & 15

Displaying Region within District 7

1:20,000

Legislative

Split Municipality

Municipalities

Counties

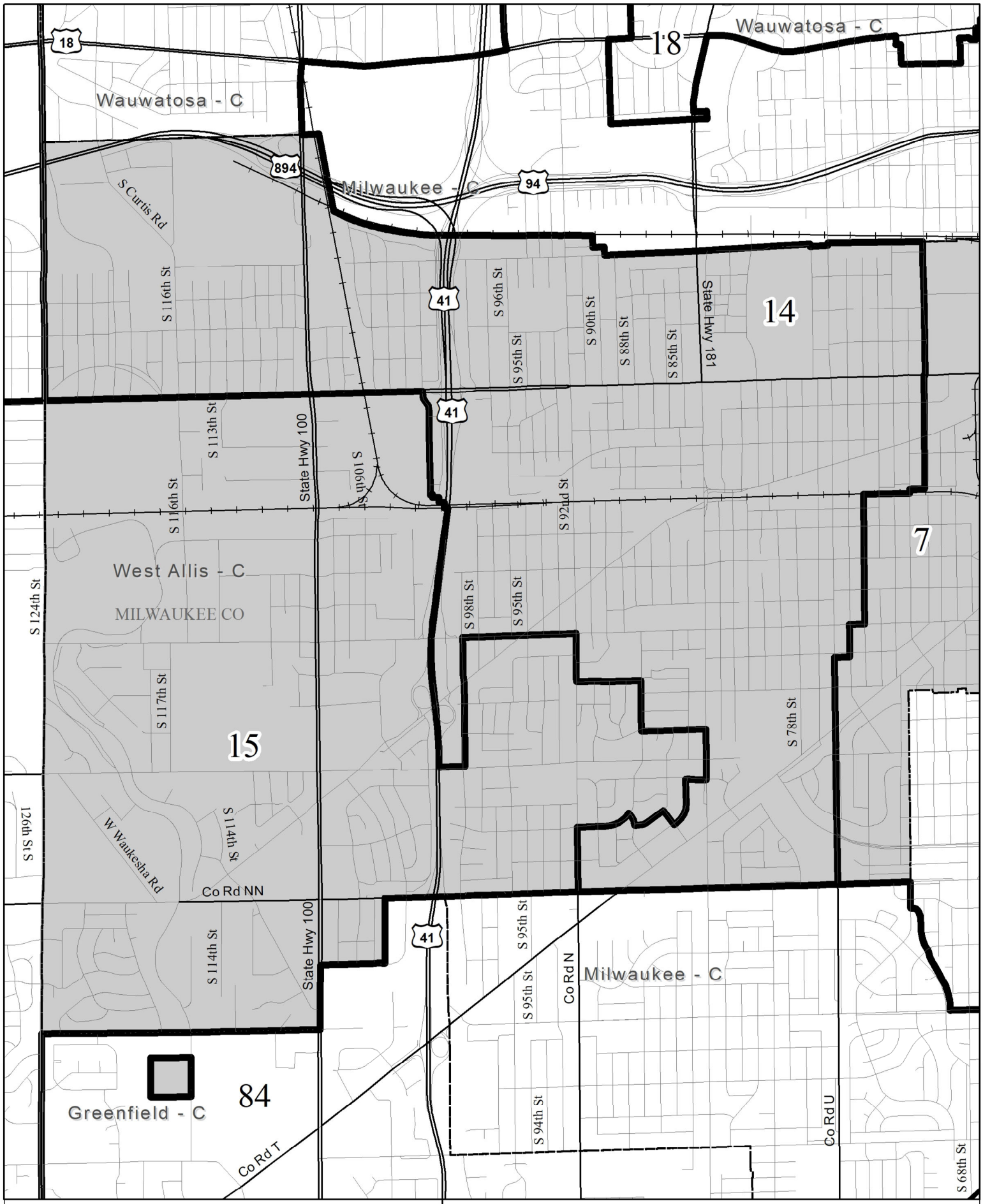

City of West Allis

Split by Assembly Districts 7, 14, & 15

Displaying Region within District 14

1:30,000

Legislative

Split Municipality

Municipalities

Counties

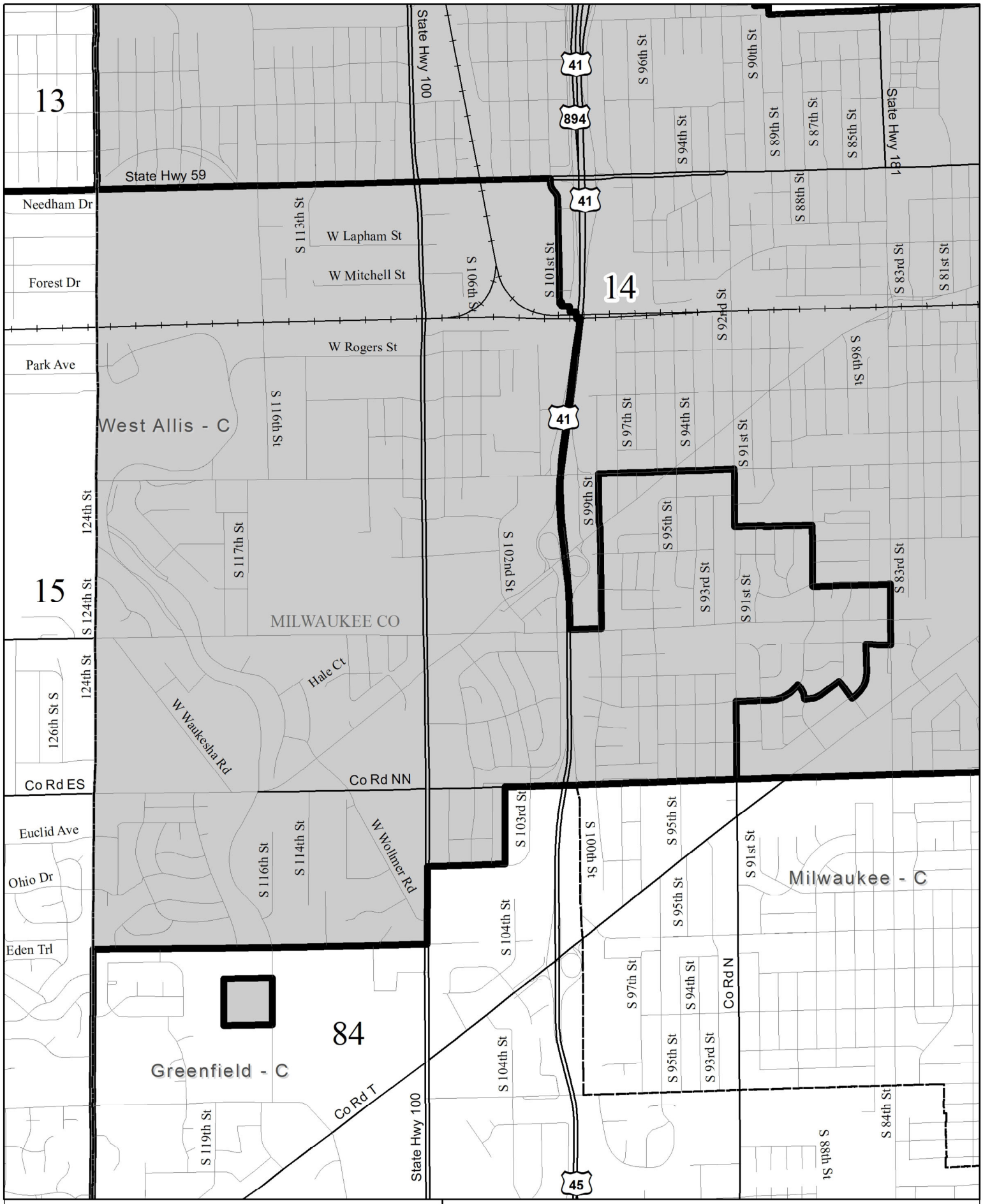

City of West Allis

Split by Assembly Districts 7, 14, & 15

Displaying Region within District 15

1:25,000

Legislative

Split Municipality

Municipalities

Counties

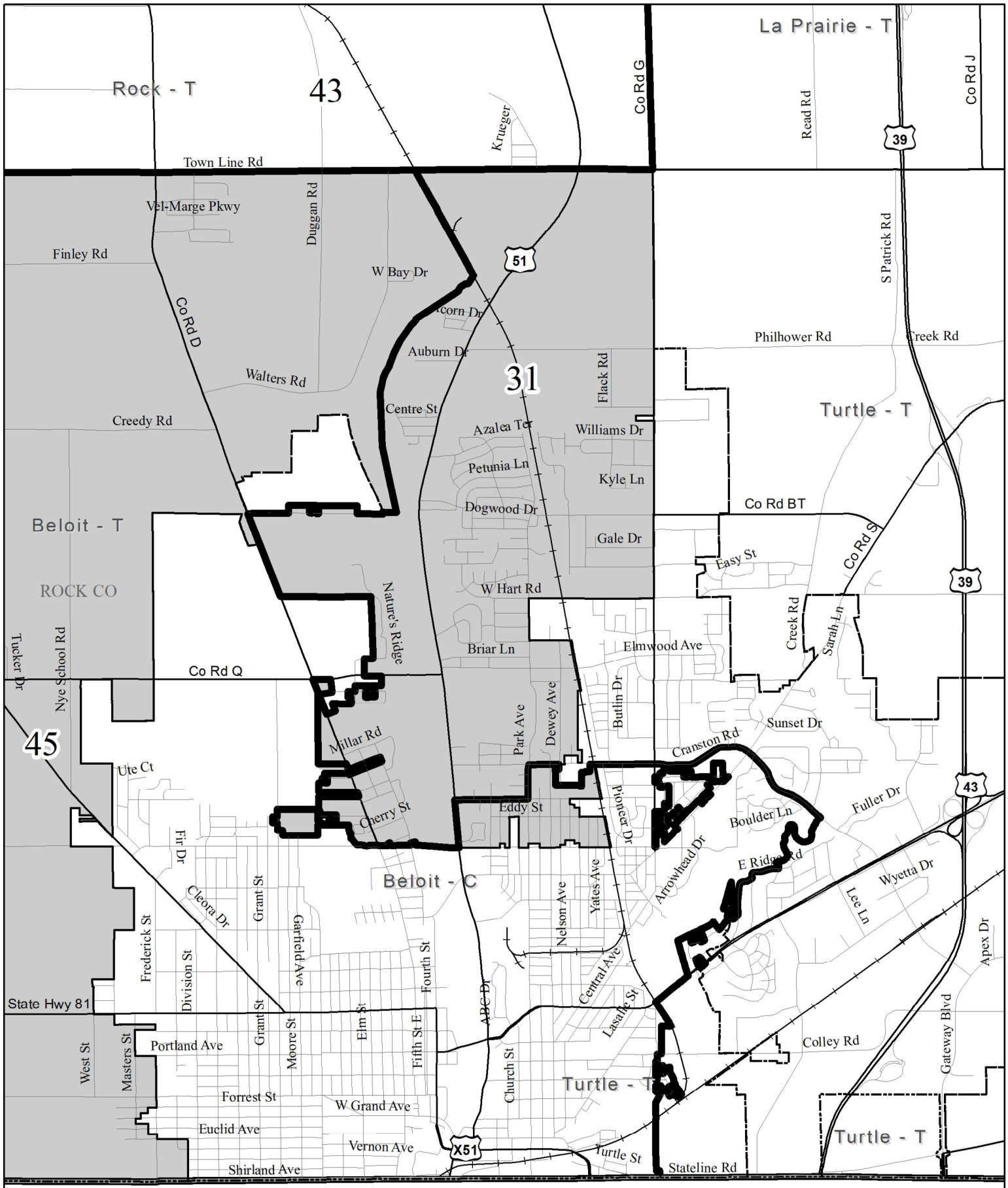

Town of Beloit

Split by Assembly Districts 31 & 45

1:48,000

Legislative

Split Municipality

Municipalities

Counties

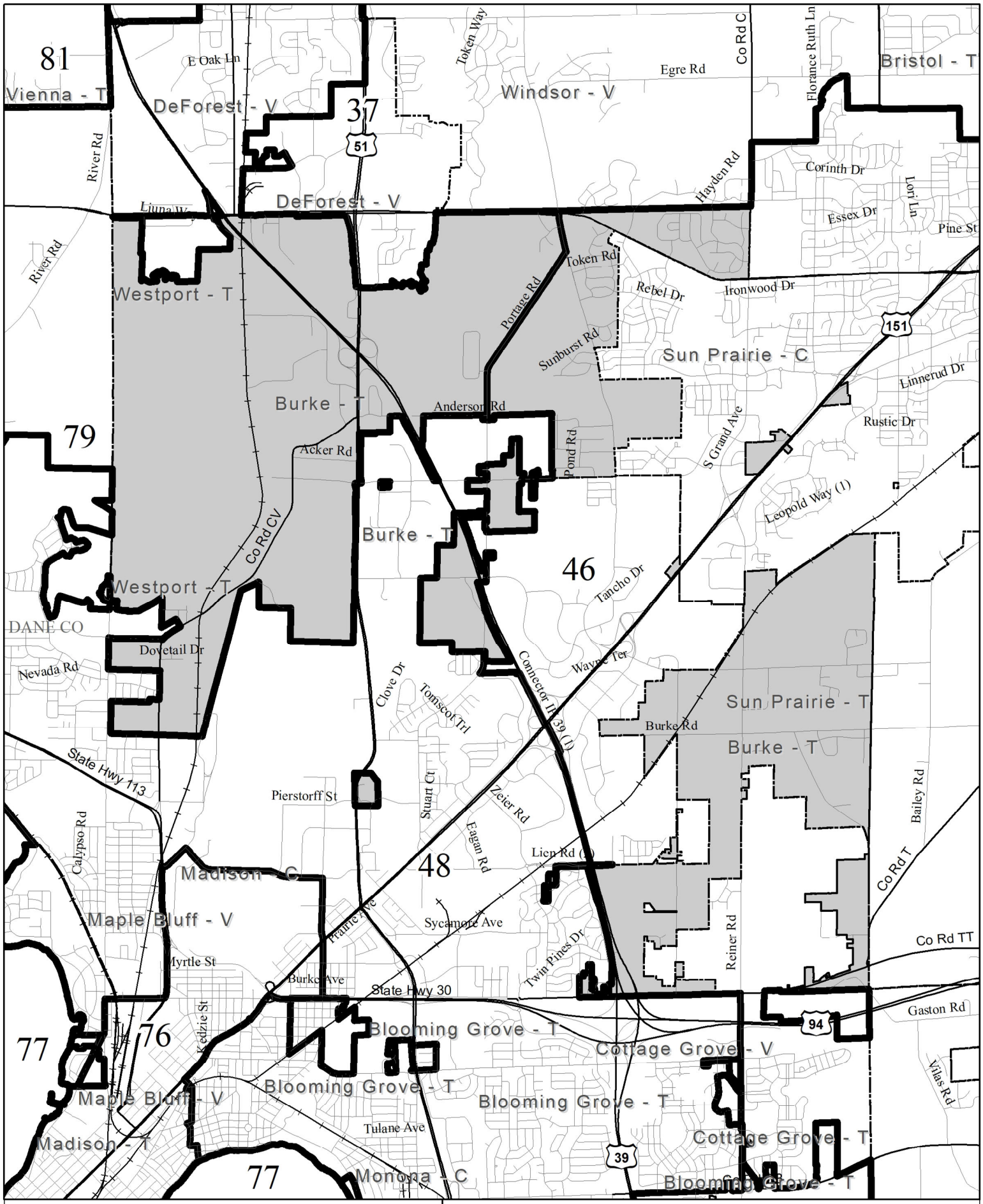

Town of Burke

Split by Assembly Districts 46 & 79

1:60,000

Legislative

Split Municipality

Municipalities

Counties

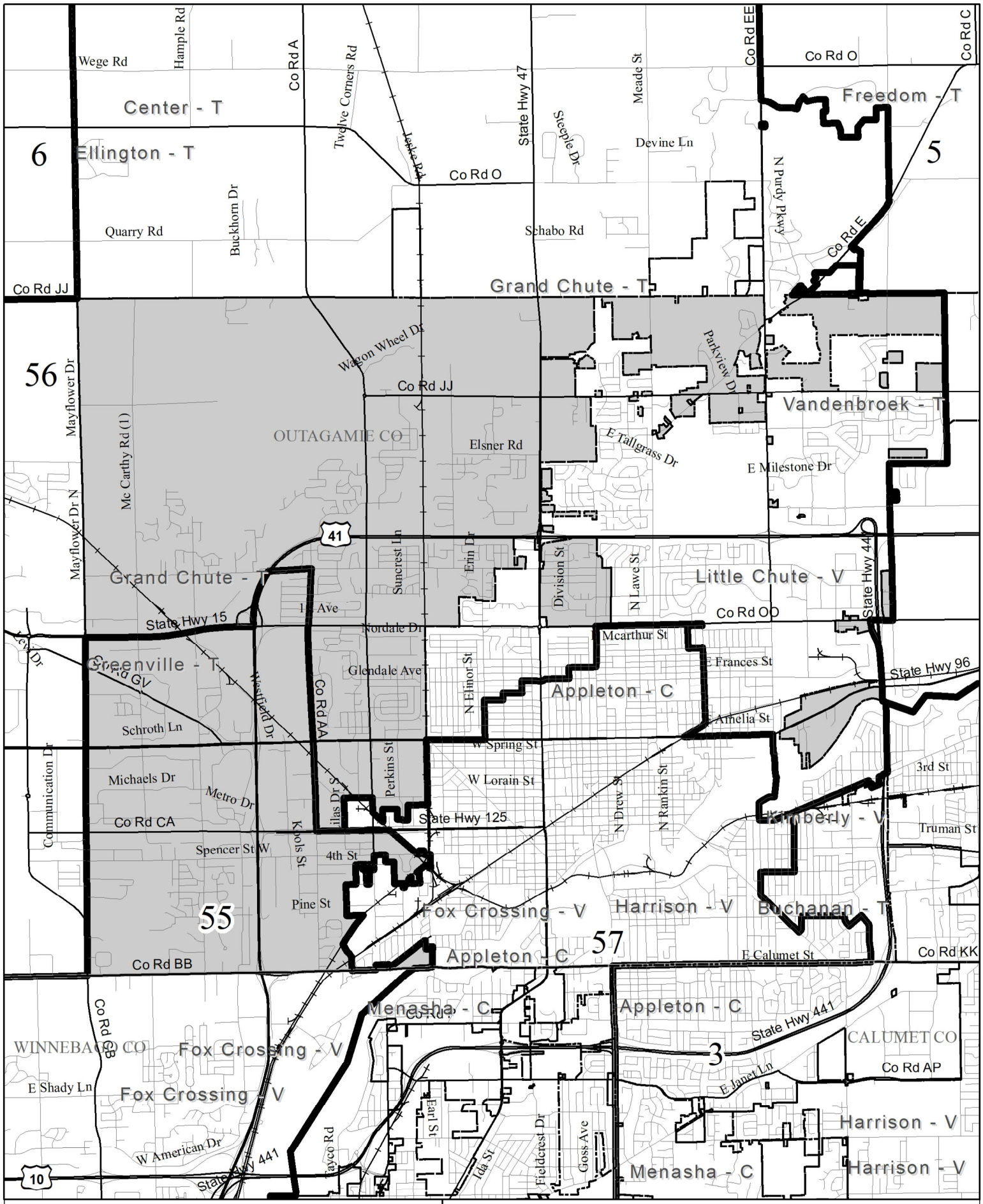

Town of Grand Chute

Split by Assembly Districts 55 & 56

1:68,000

Legislative

Split Municipality

Municipalities

Counties

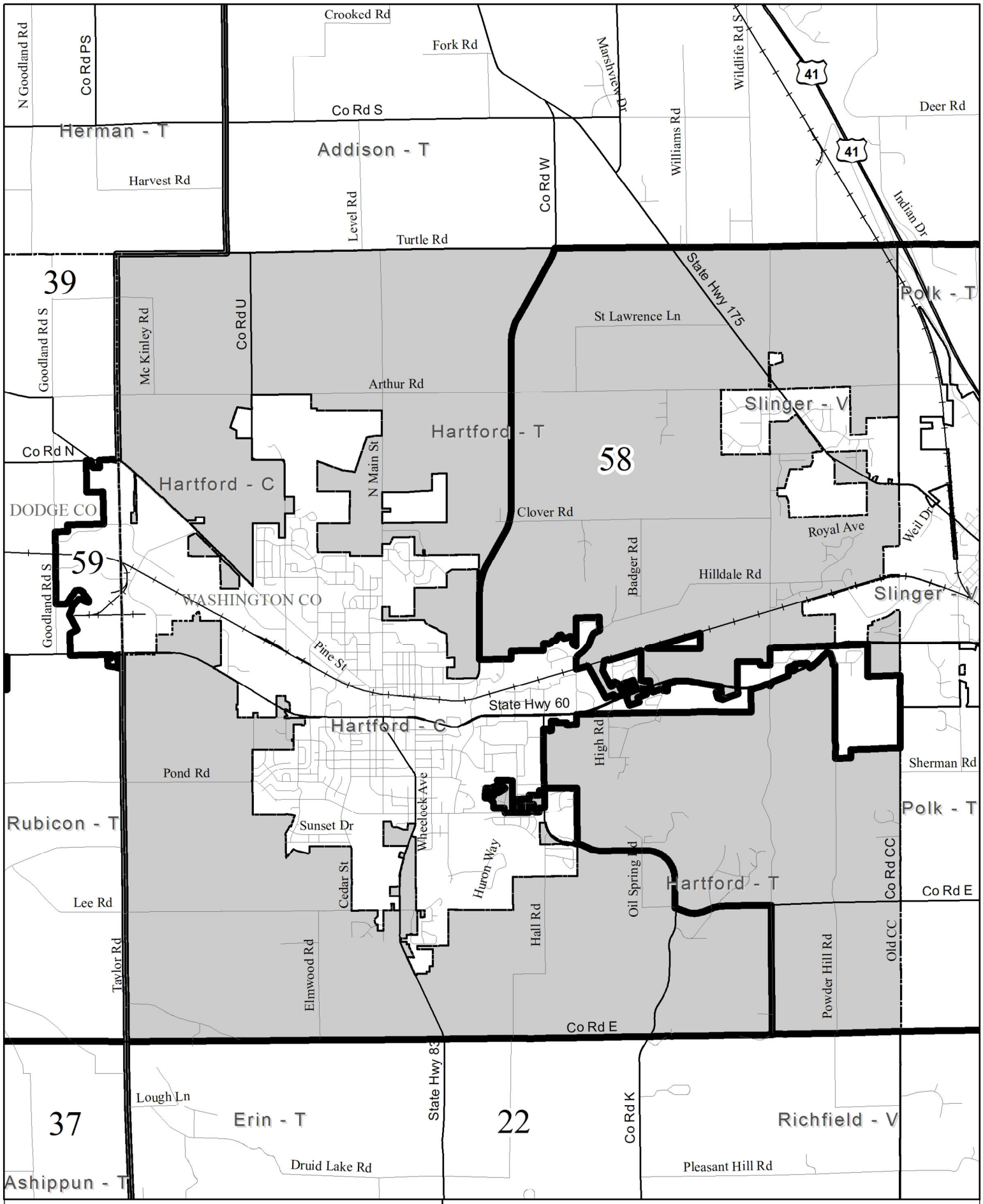

Town of Hartford

Split by Assembly Districts 58 & 59

1:60,000

Legislative

Split Municipality

Municipalities

Counties

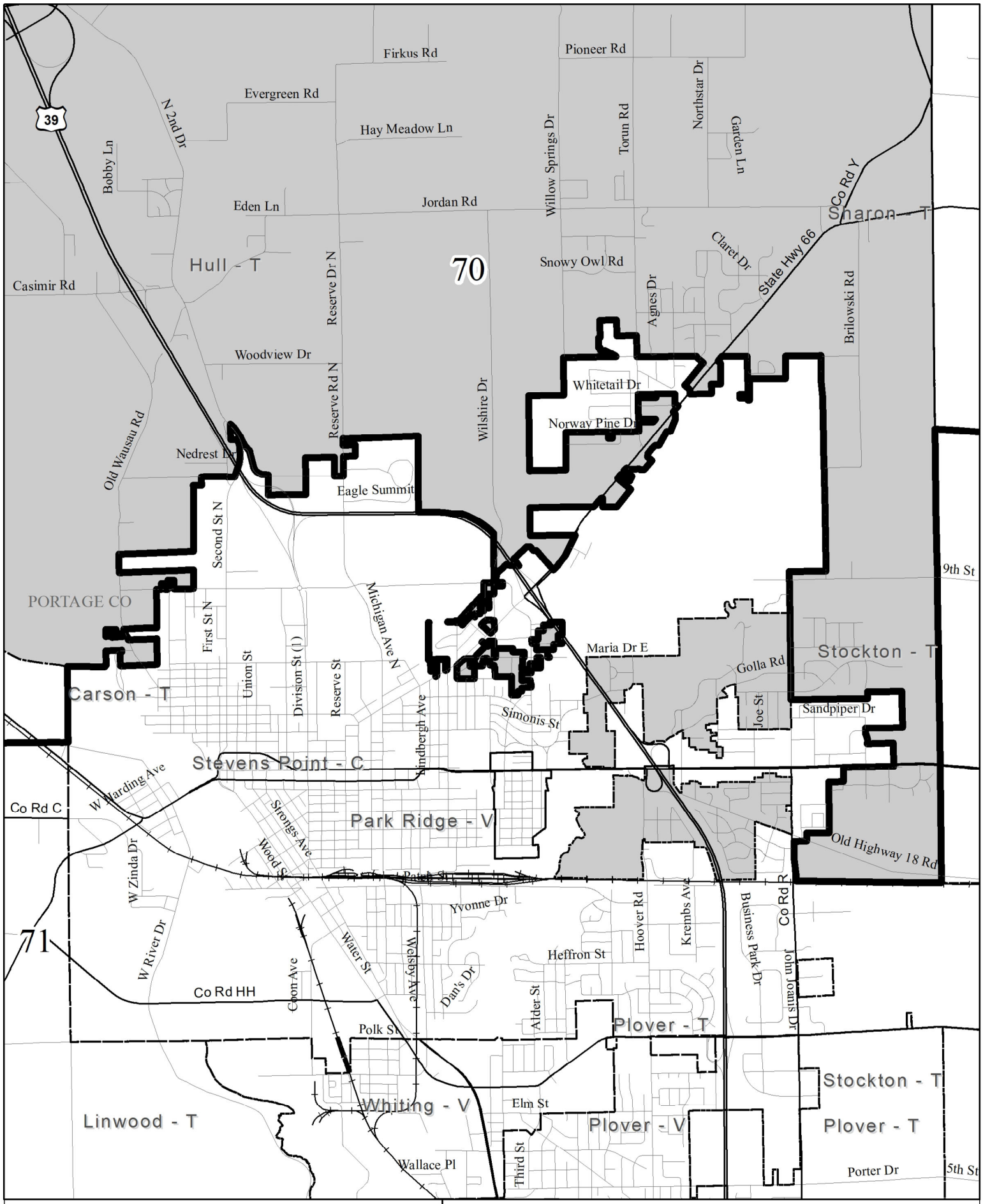

Town of Hull

Split by Assembly Districts 70 & 71

1:52,000

Legislative

Split Municipality

Municipalities

Counties

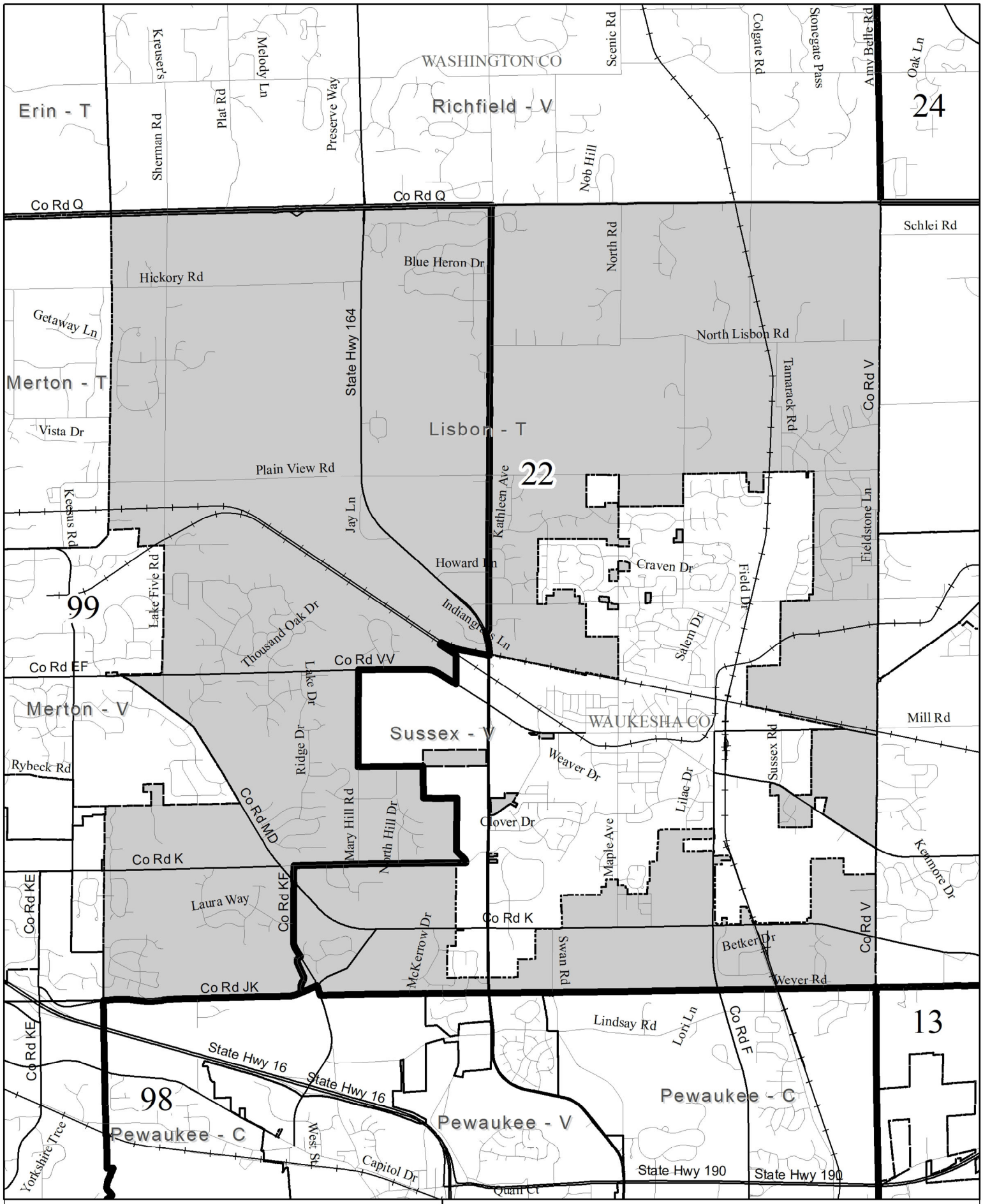

Town of Lisbon

Split by Assembly Districts 22 & 99

1:60,000

Legislative

Split Municipality

Municipalities

Counties

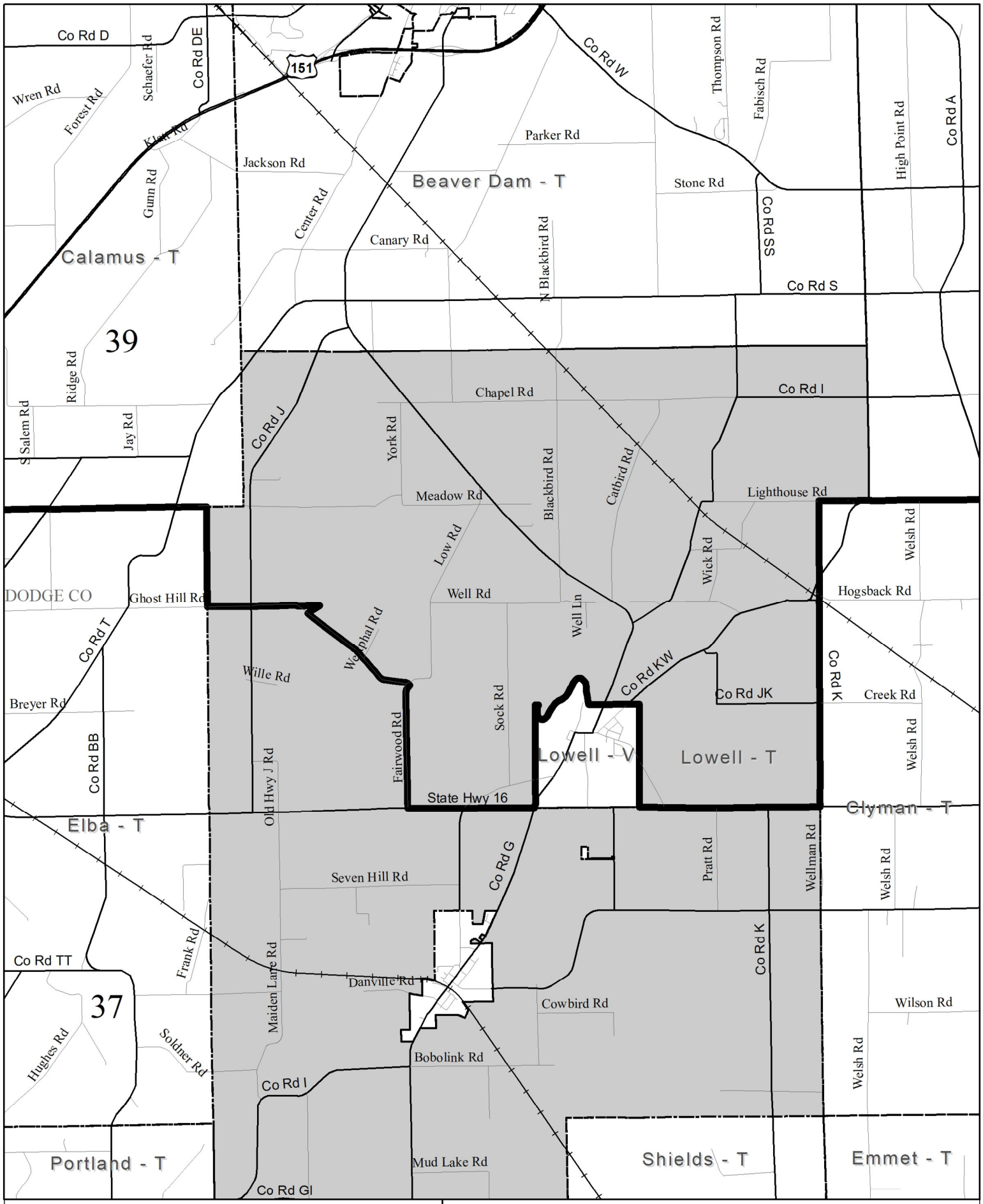

Town of Lowell

Split by Assembly Districts 37 & 39

1:75,310

Legislative

Split Municipality

Municipalities

Counties

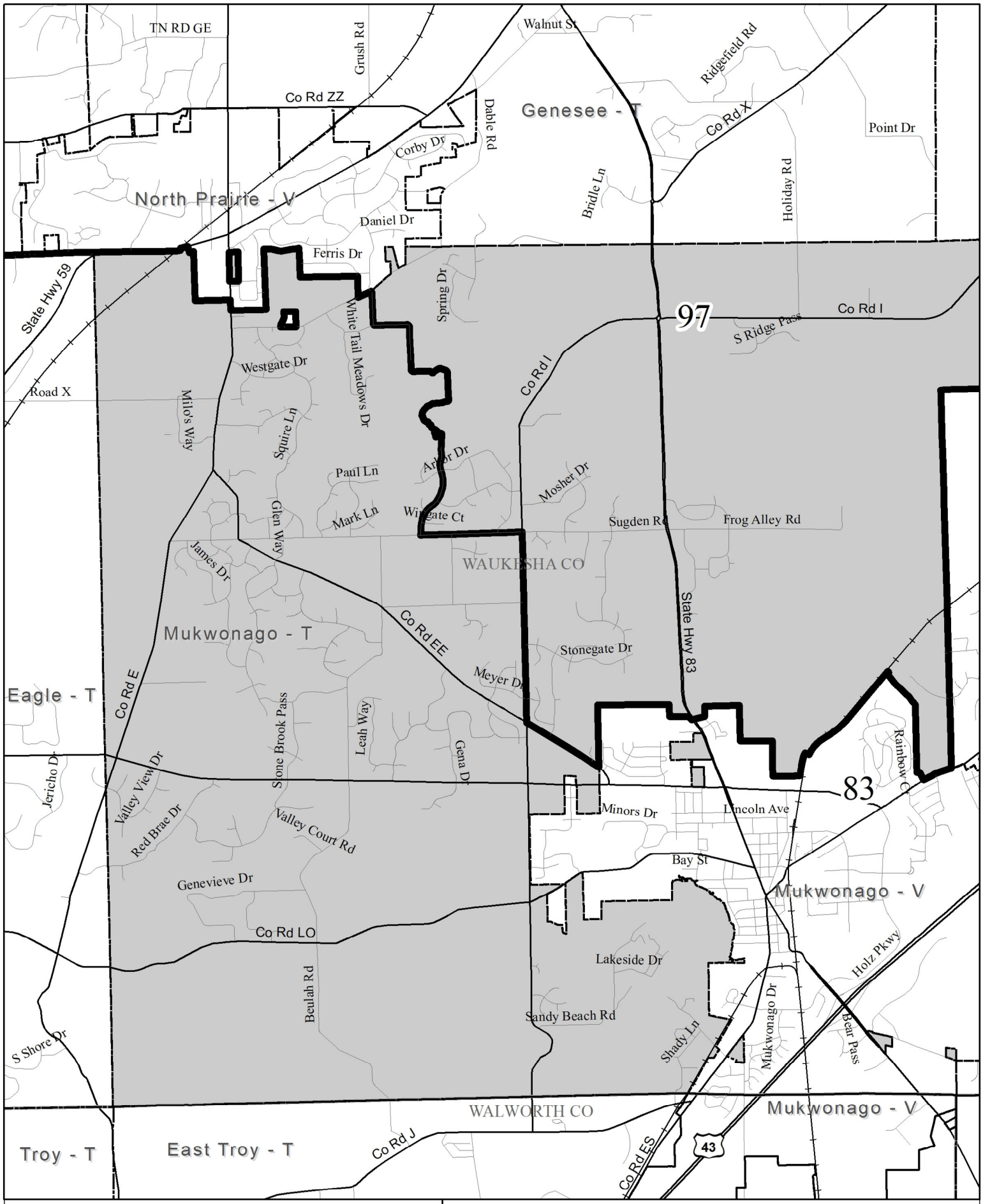

Town of Mukwonago

Split by Assembly Districts 83 & 97

1:55,000

Legislative

Split Municipality

Municipalities

Counties

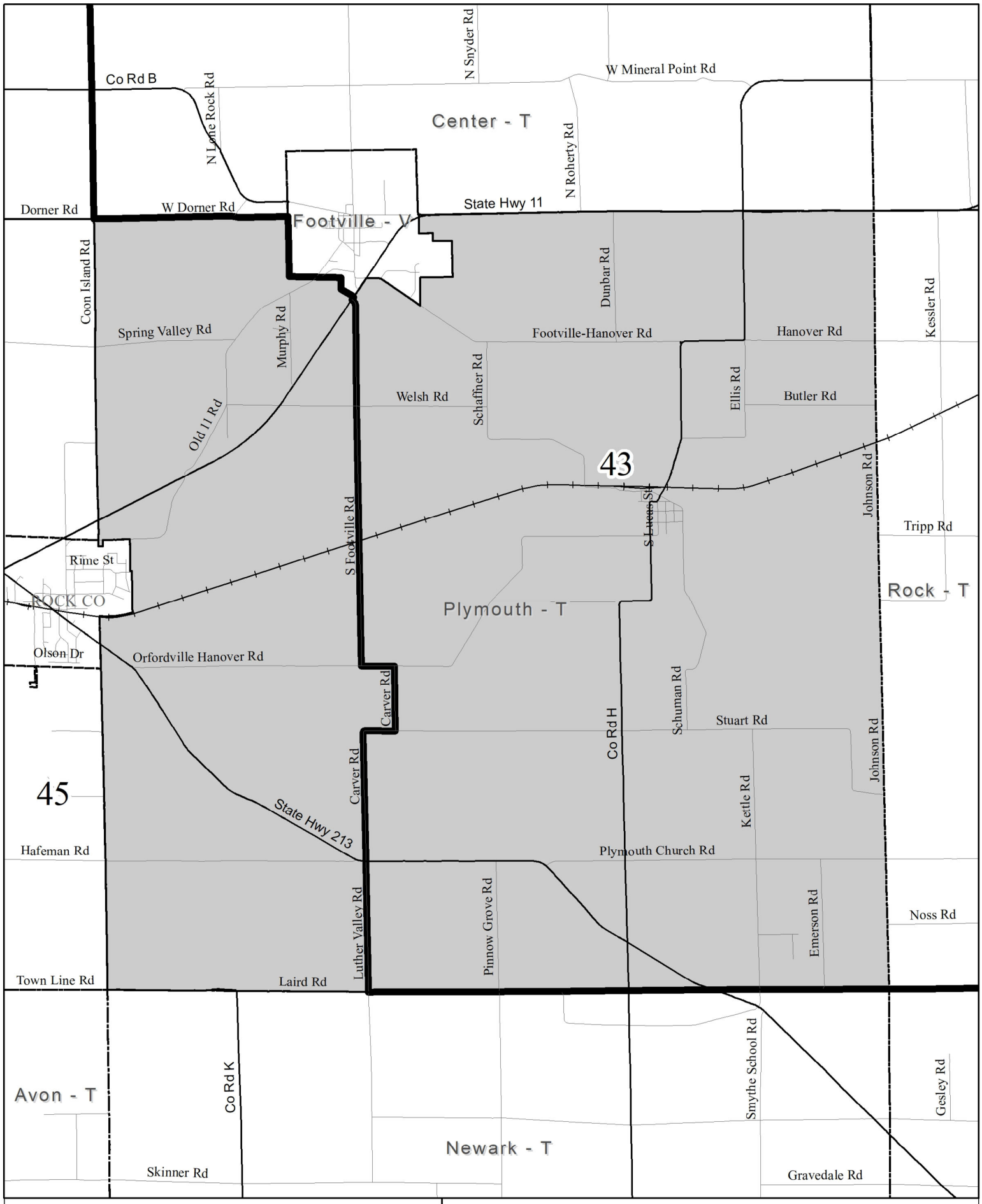

Town of Plymouth

Split by Assembly Districts 43 & 45

1:60,000

Legislative

Split Municipality

Municipalities

Counties

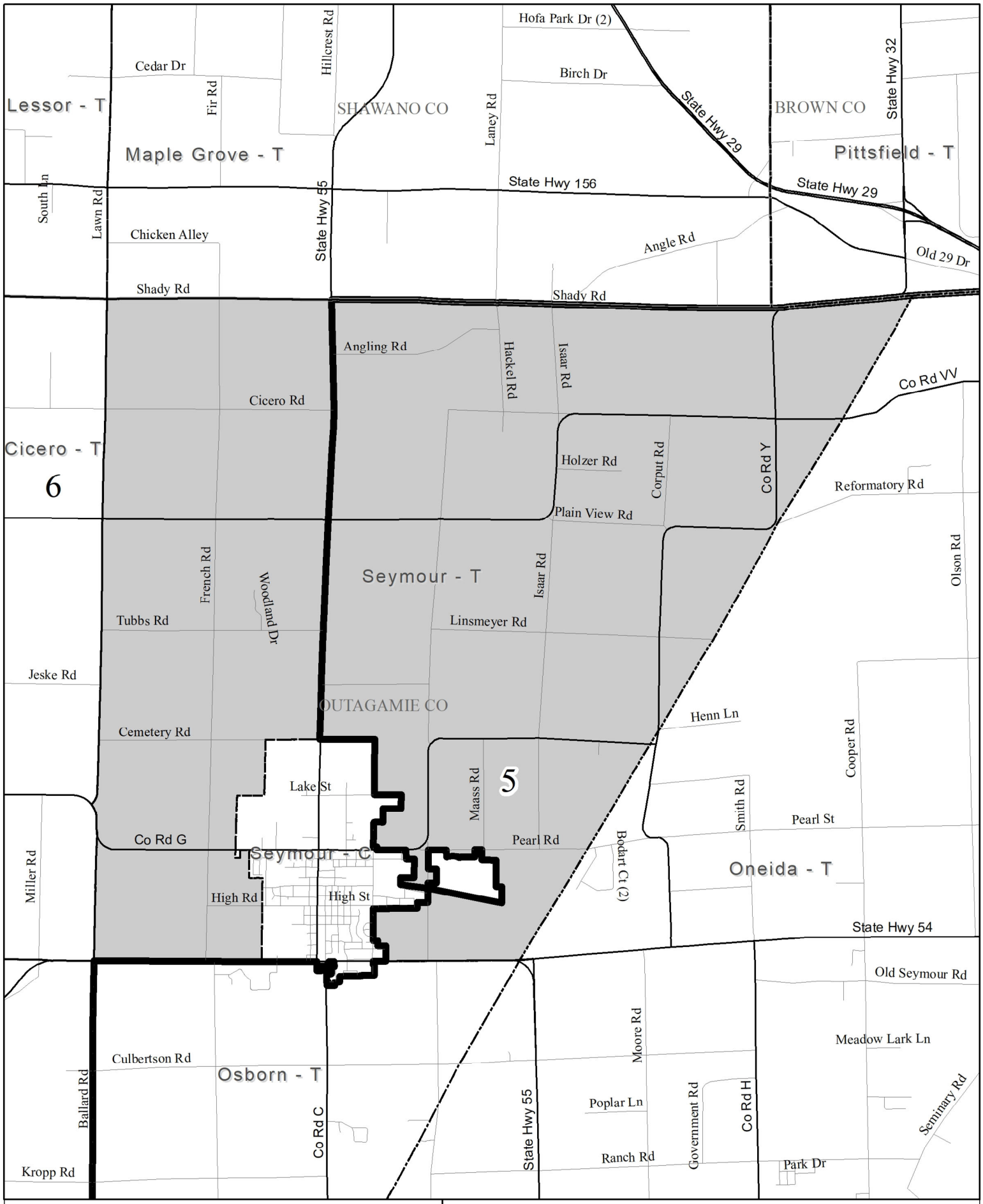

Town of Seymour

Split by Assembly Districts 5 & 6

1:70,000

Legislative

Split Municipality

Municipalities

Counties

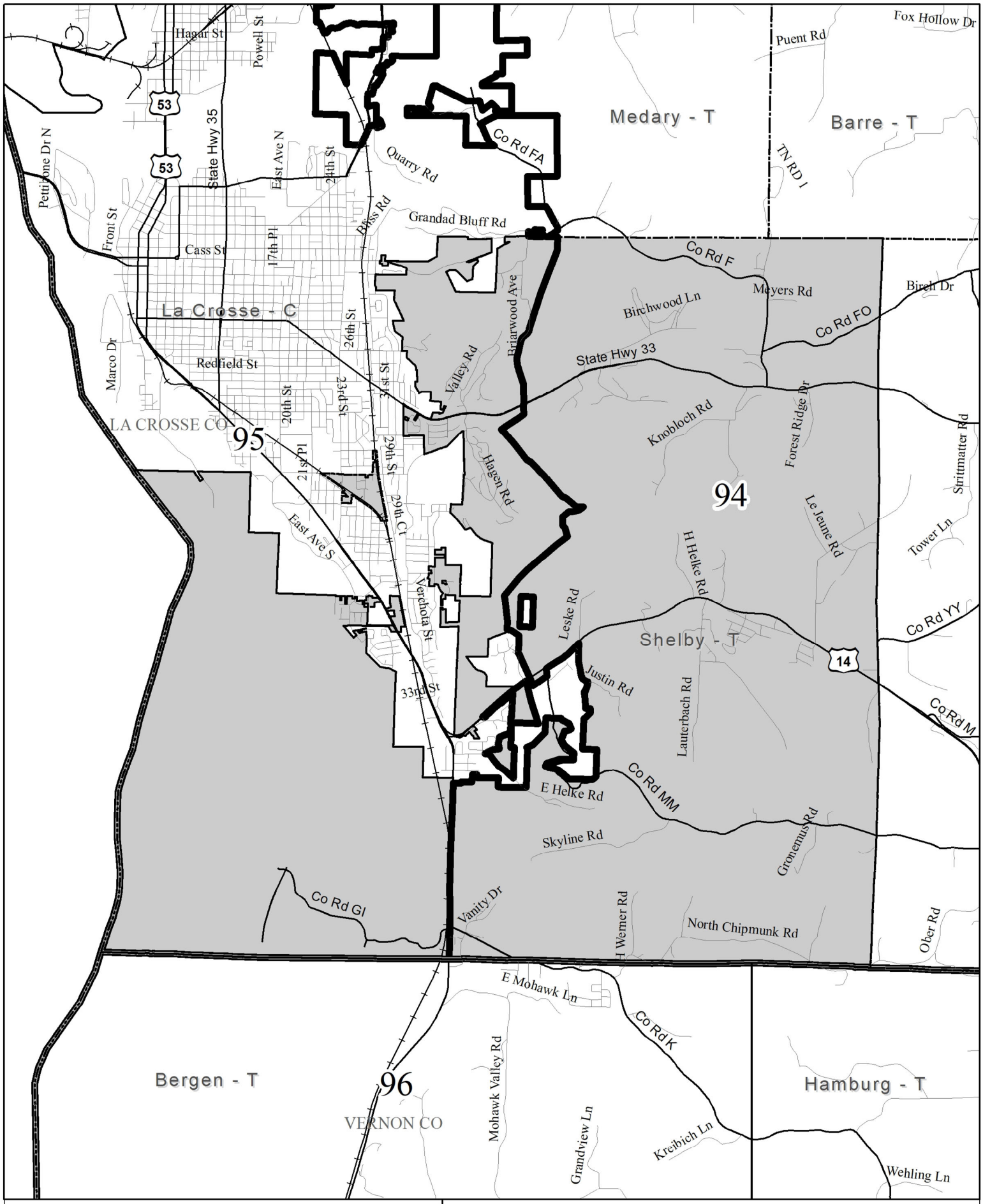

Town of Shelby

Split by Assembly Districts 94& 95

1:64,000

Legislative

Split Municipality

Municipalities

Counties

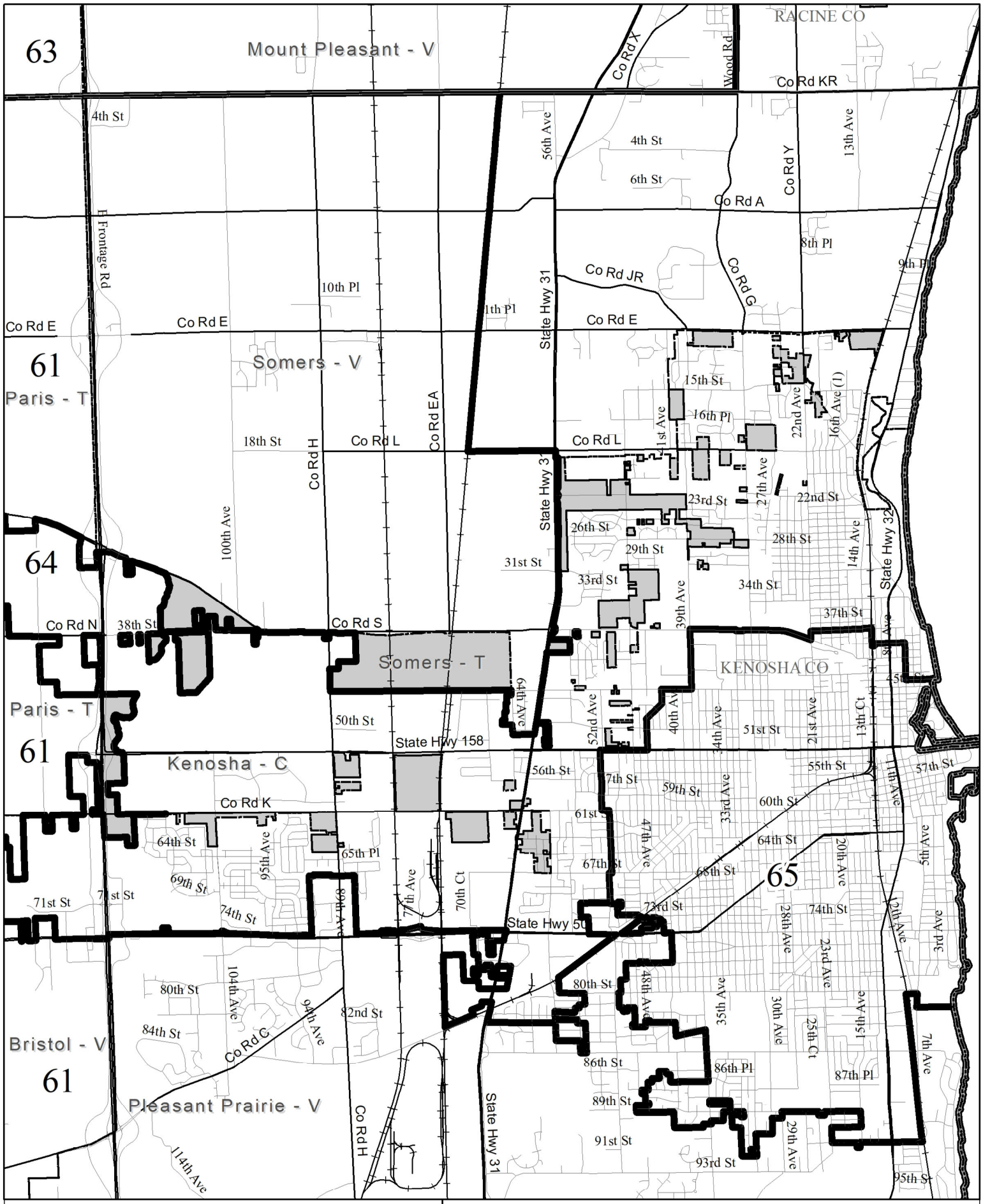

Town of Somers

Split by Assembly Districts 61& 64

1:65,000

Legislative

Split Municipality

Municipalities

Counties

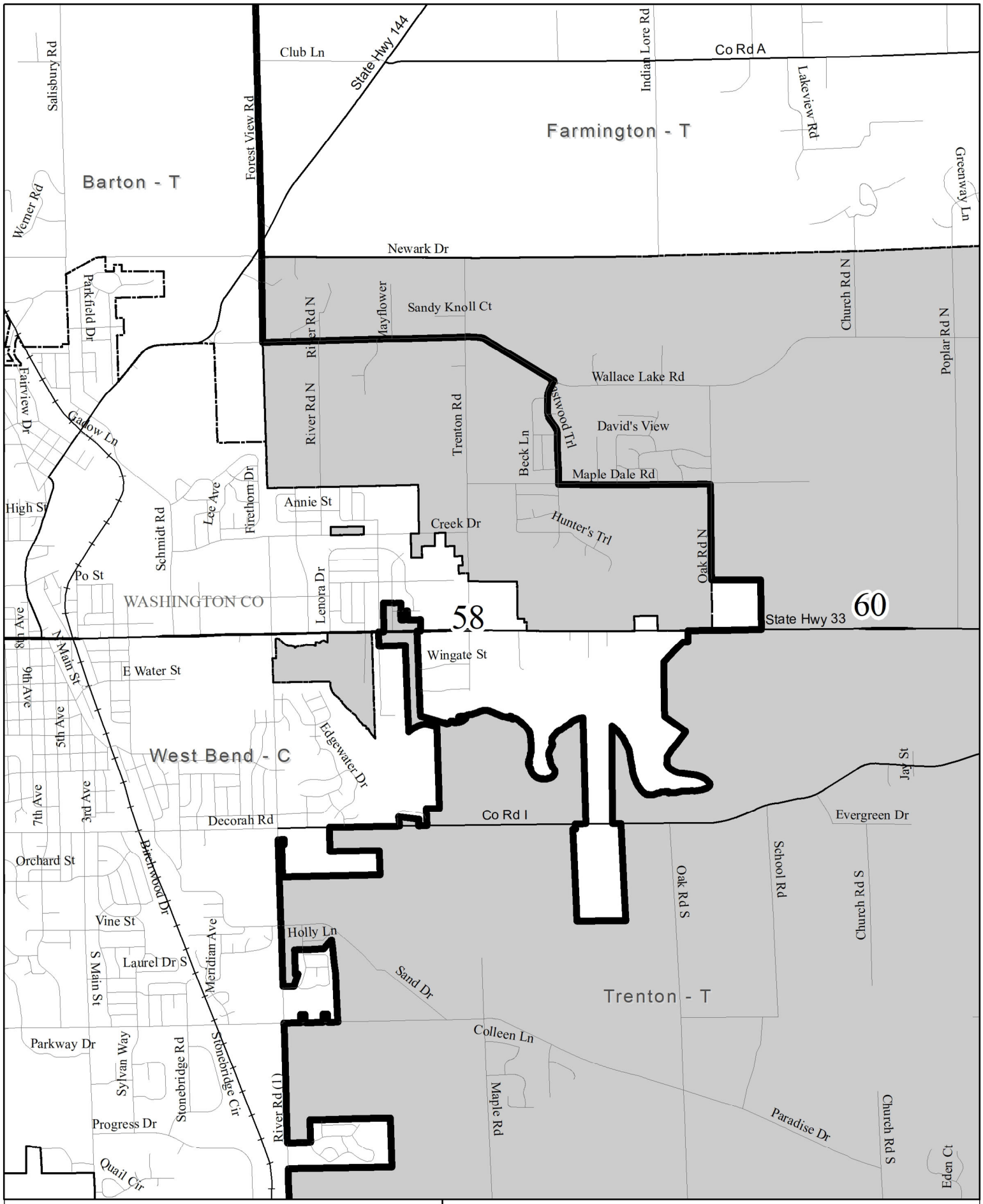

Town of Trenton

Split by Assembly Districts 58& 60

1:40,000

Legislative

Split Municipality

Municipalities

Counties

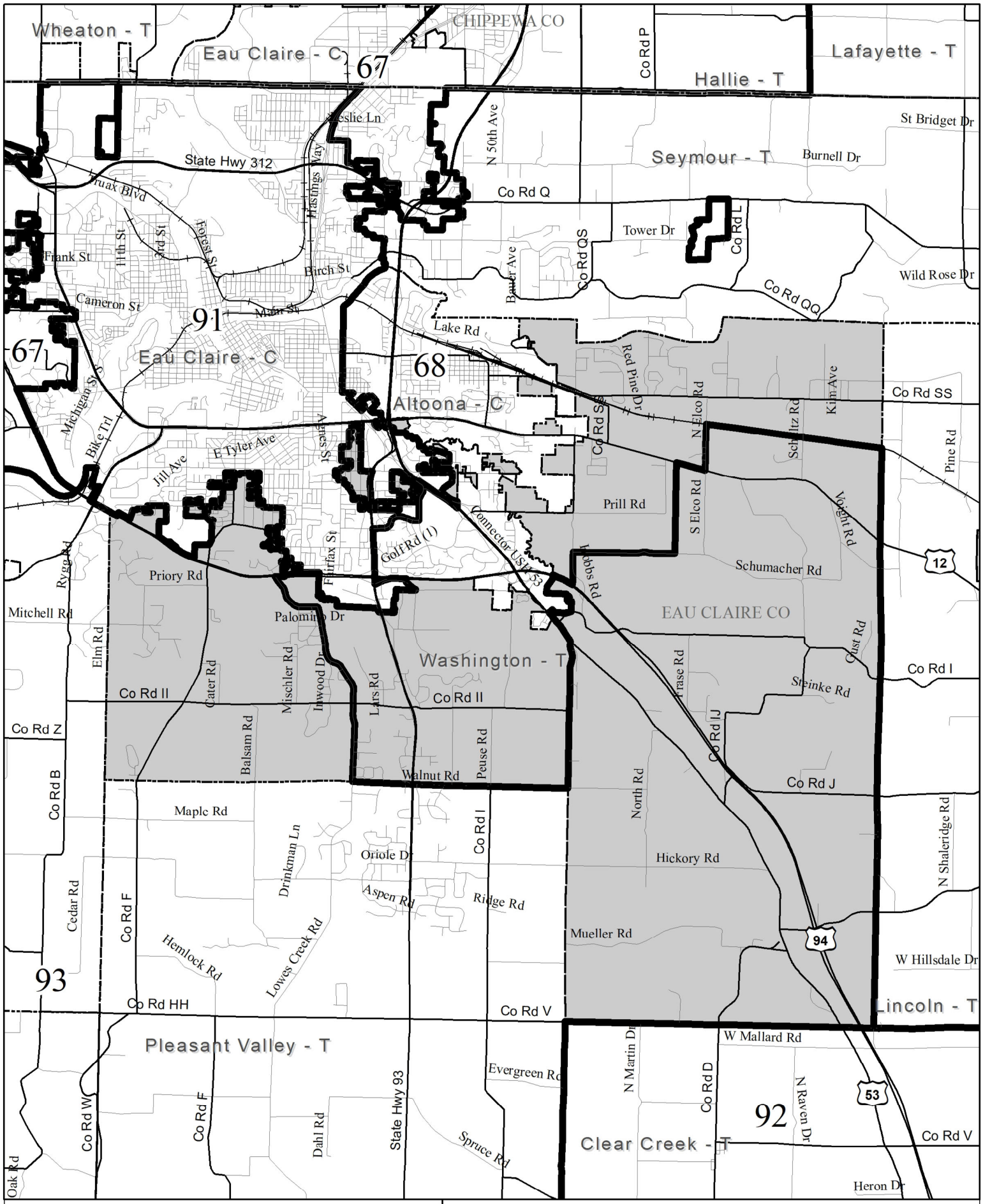

Town of Washington

Split by Assembly Districts 68& 93

1:100,000

Legislative

Split Municipality

Municipalities

Counties

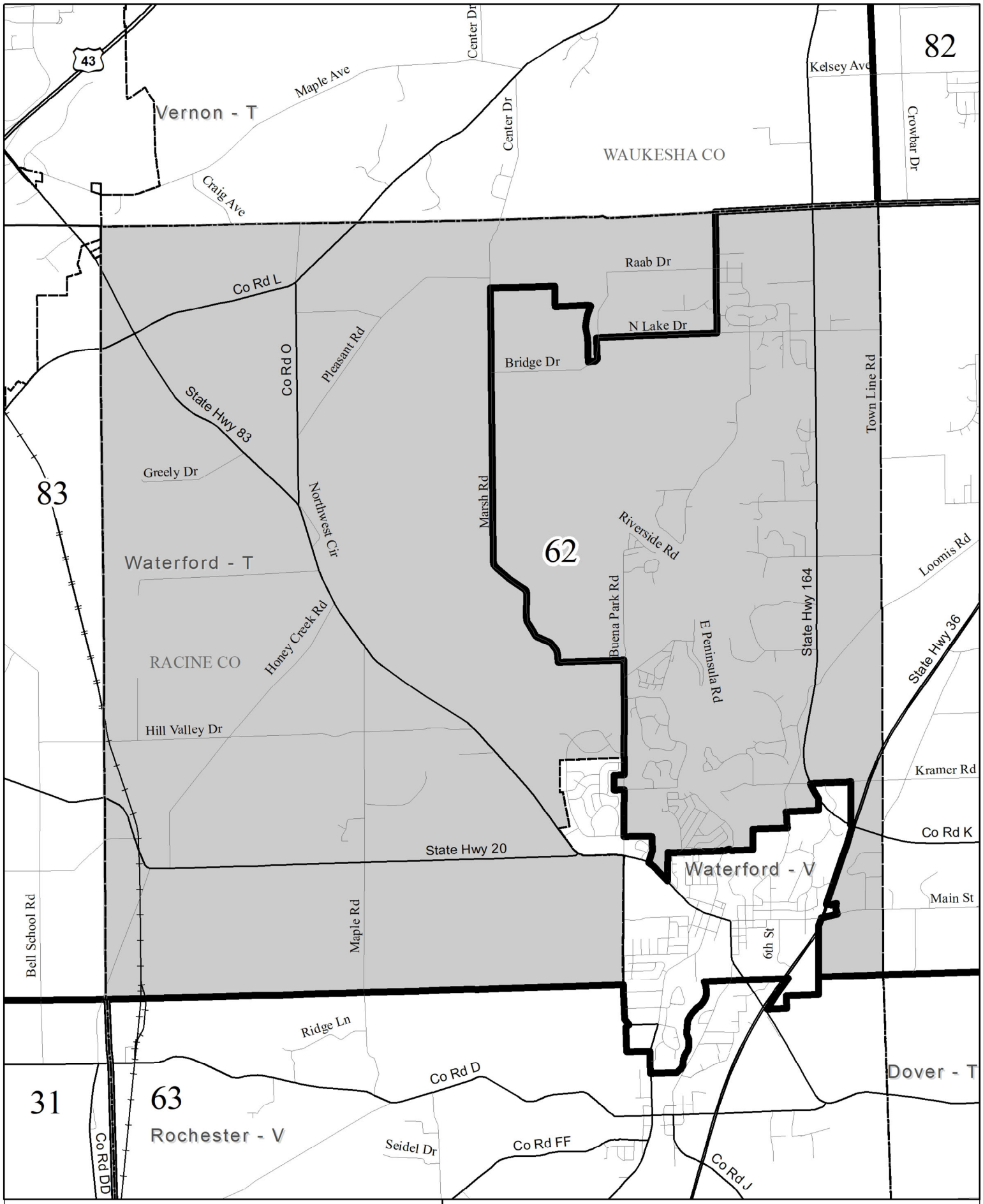

Town of Waterford

Split by Assembly Districts 62& 83

1:60,000

Legislative

Split Municipality

Municipalities

Counties

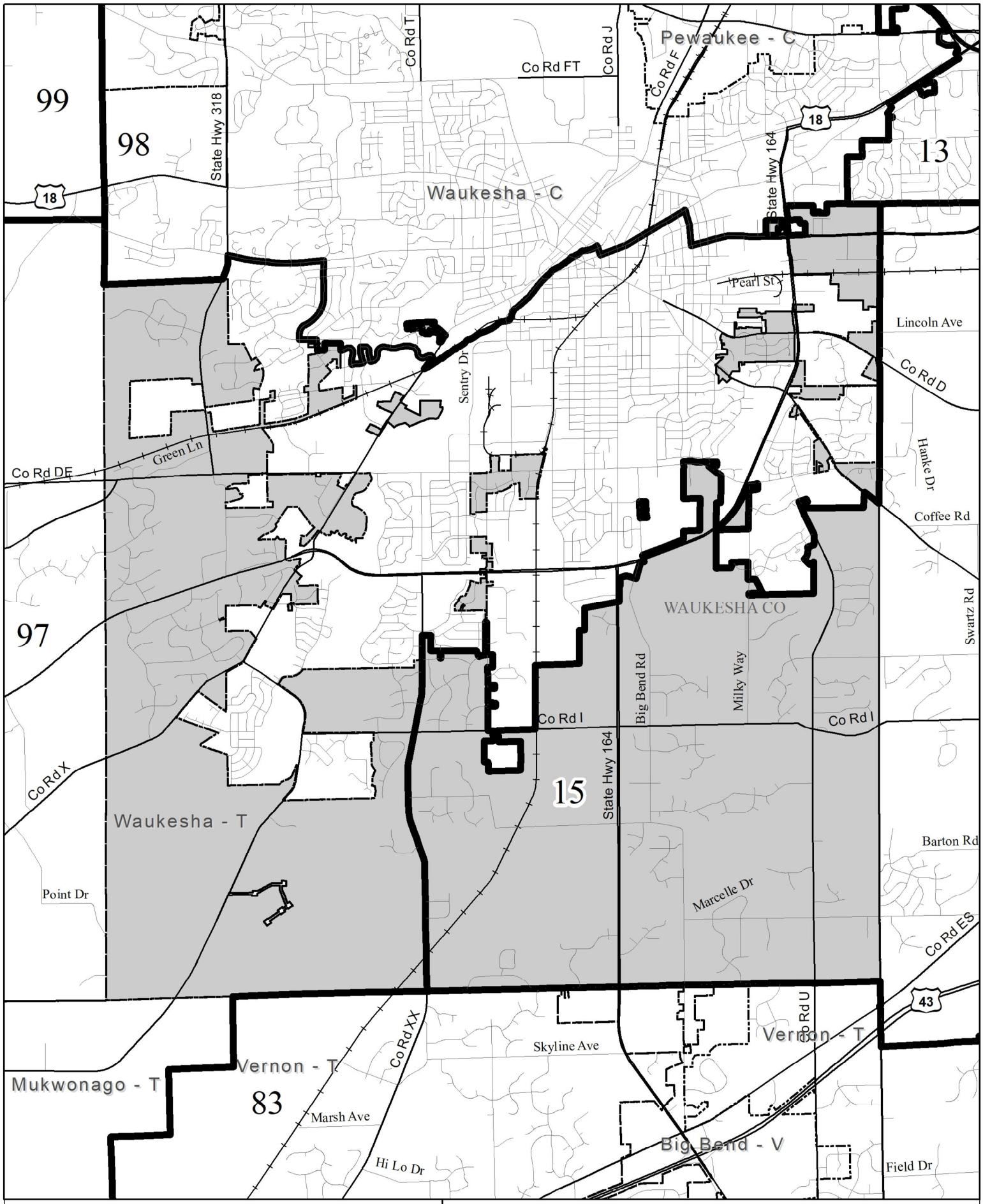

Town of Waukesha

Split by Assembly Districts 15& 97

1:60,000

Legislative

Split Municipality

Municipalities

Counties

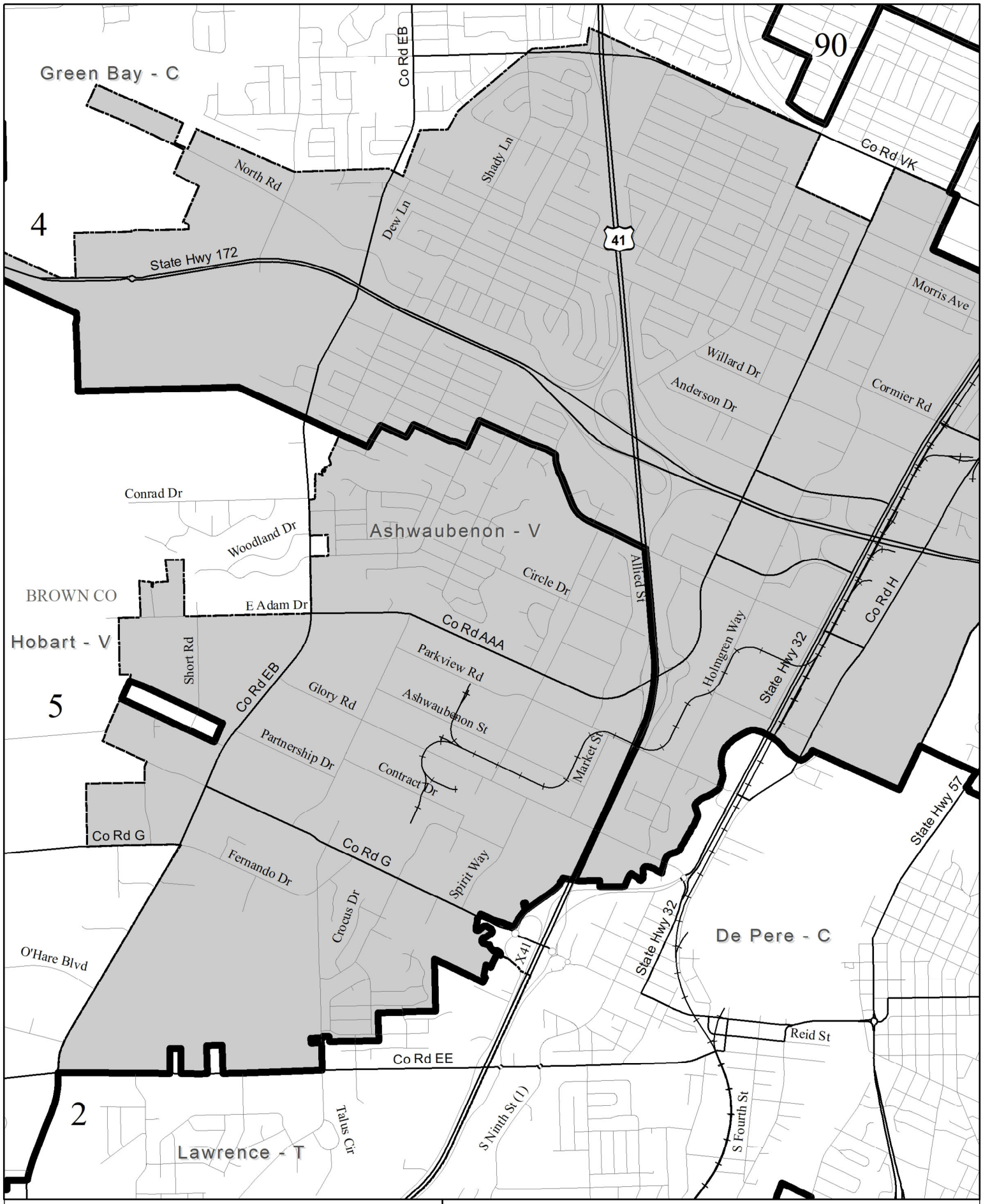

Village of Ashwaubenon

Split by Assembly Districts 4 & 5

1:34,000

Legislative

Split Municipality

Municipalities

Counties

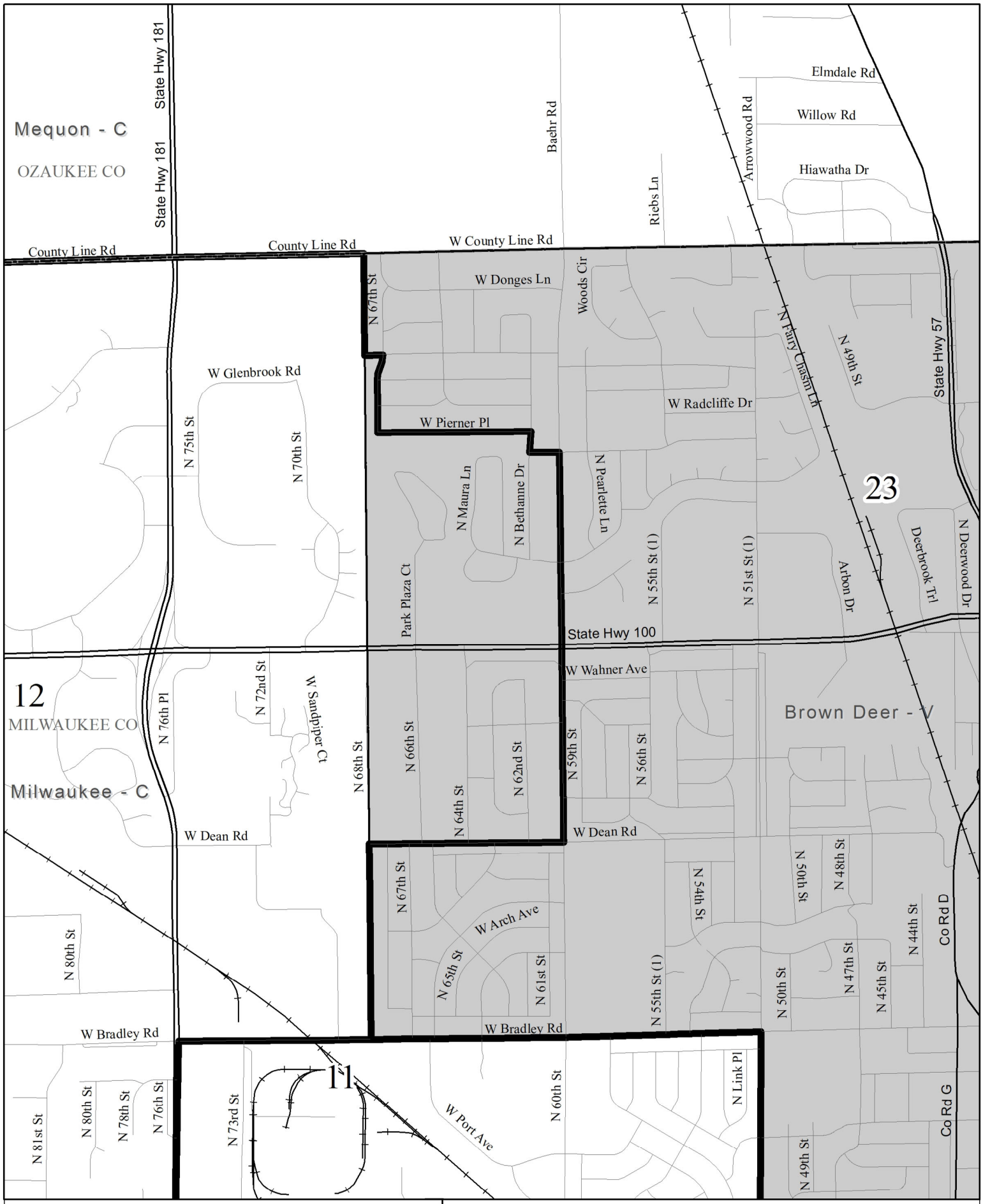

Village of Brown Deer

Split by Assembly Districts 12& 23

1:20,000

Legislative

Split Municipality

Municipalities

Counties

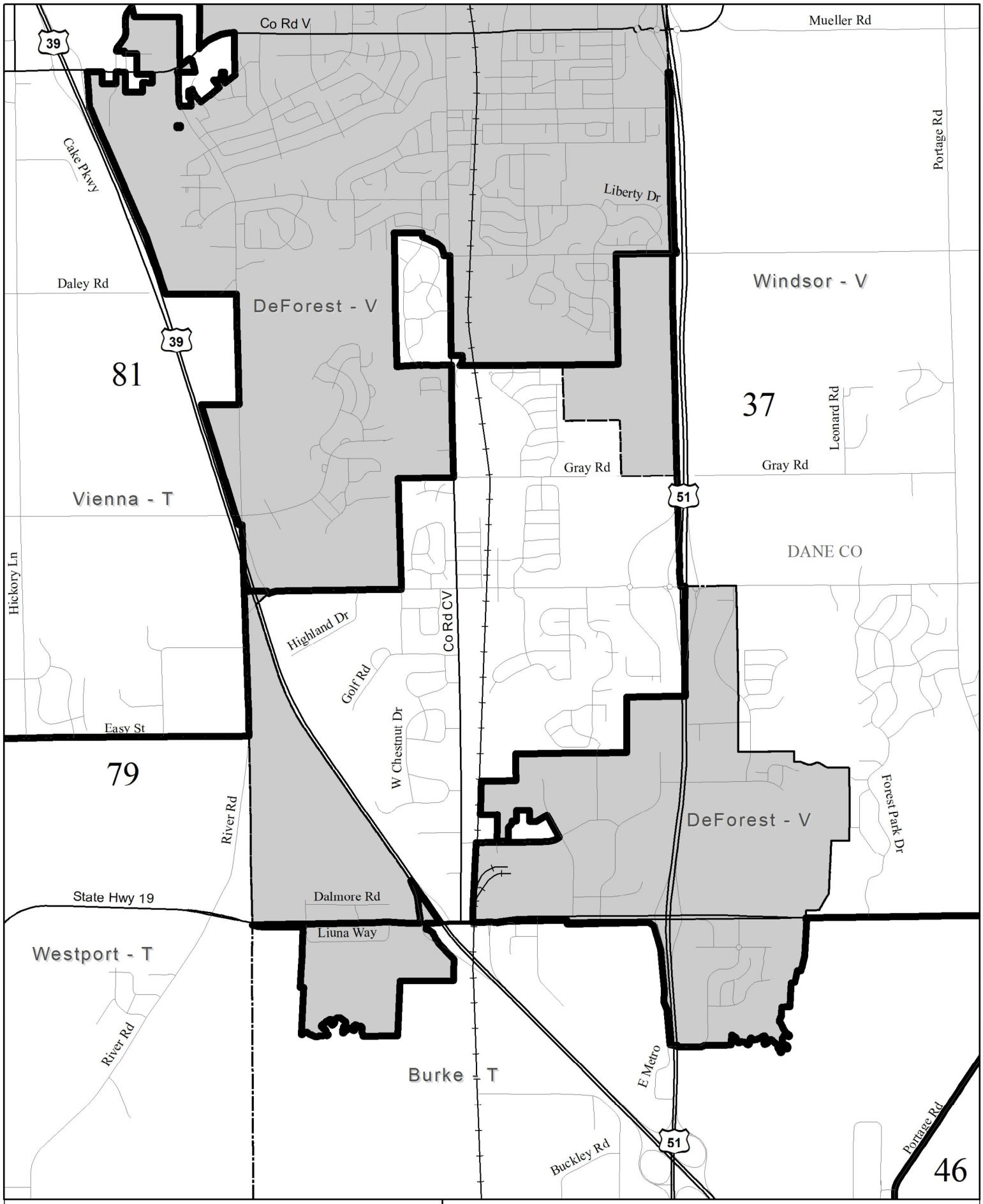

Village of DeForest

Split by Assembly Districts 37& 79

1:35,000

Legislative

Split Municipality

Municipalities

Counties

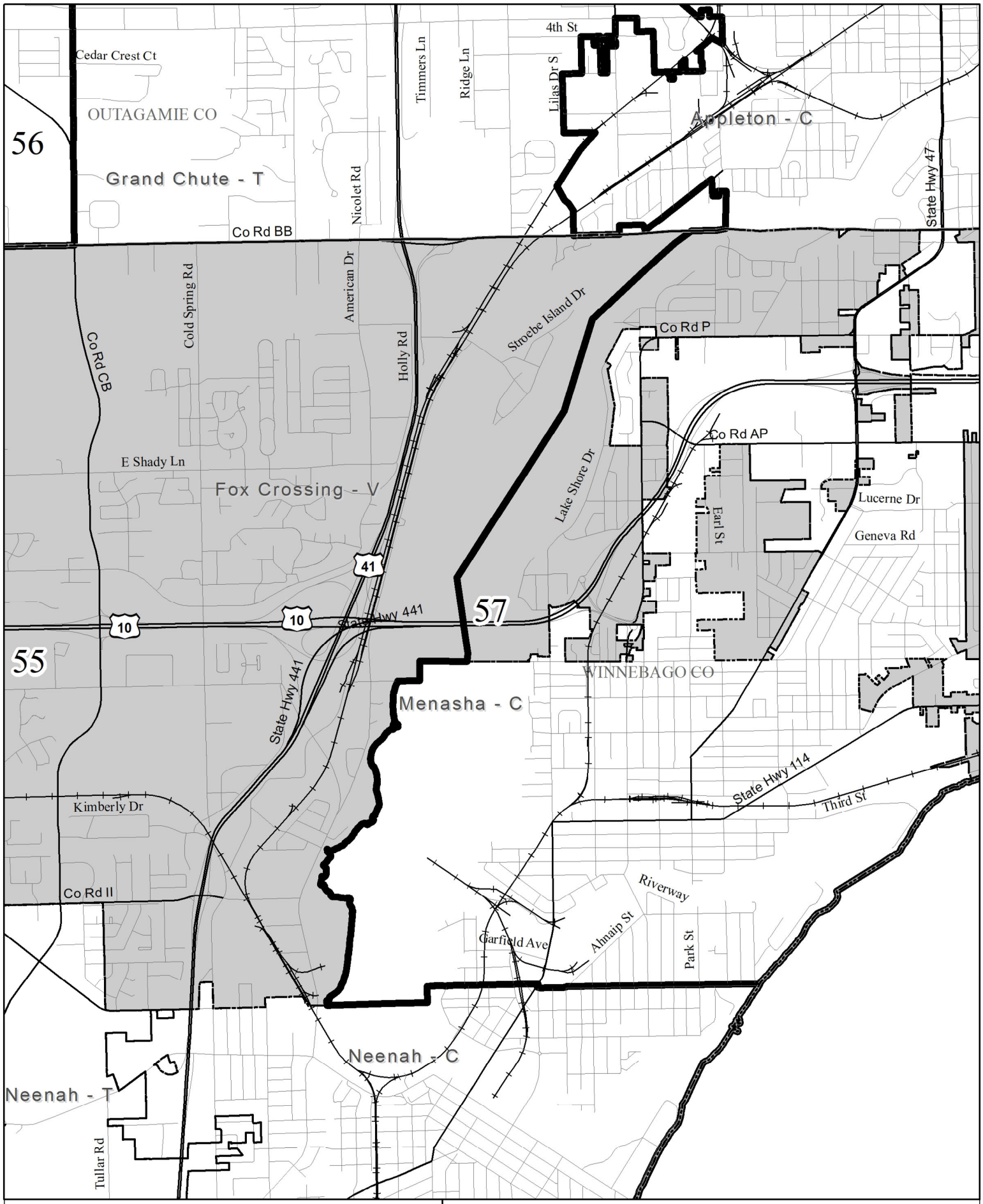

Village of Fox Crossing

Split by Assembly Districts 55& 57

1:36,000

Legislative

Split Municipality

Municipalities

Counties

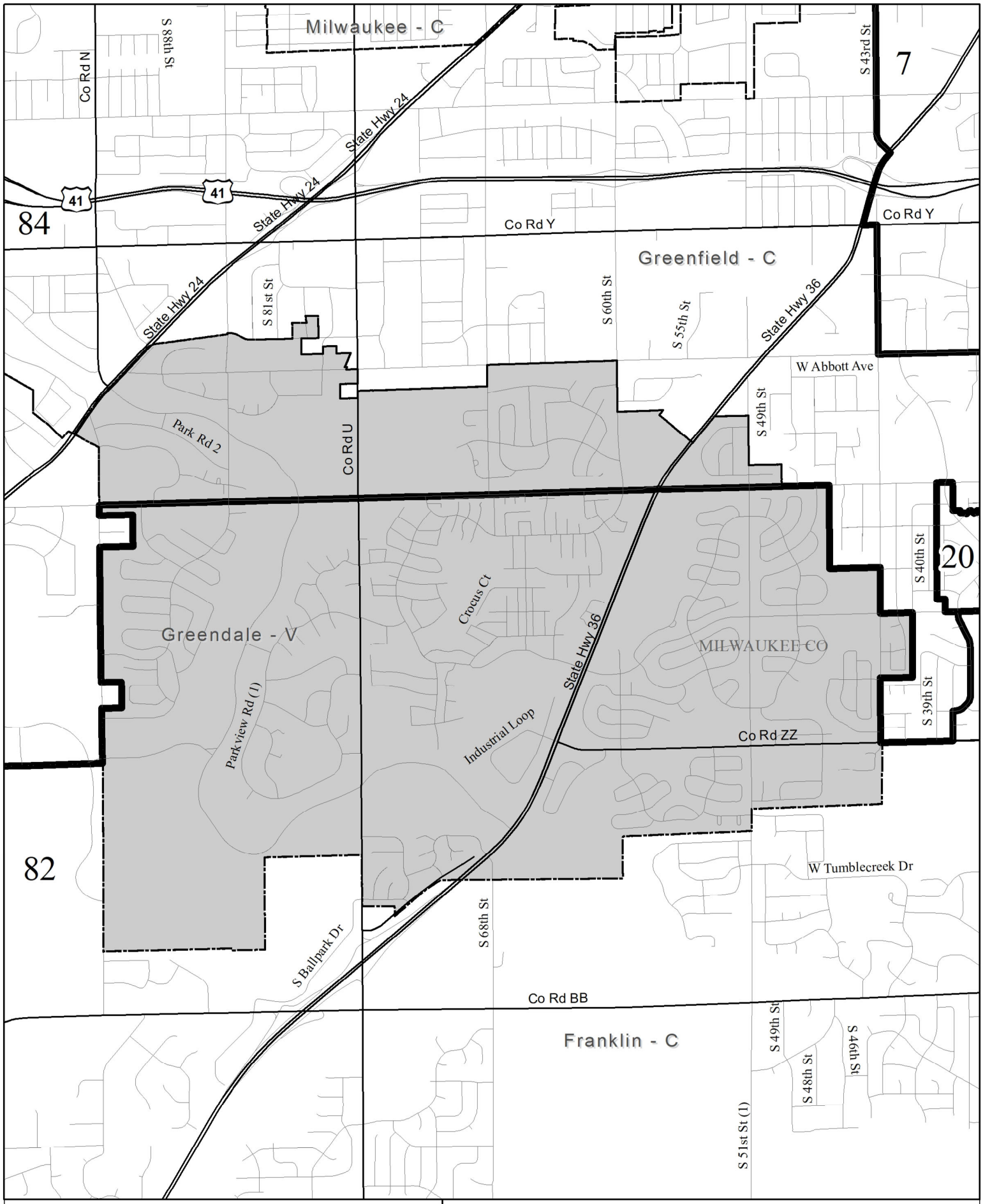

Village of Greendale

Split by Assembly Districts 82& 84

1:30,000

Legislative

Split Municipality

Municipalities

Counties

Village of Howard

Split by Assembly Districts 4 & 89

1:45,000

Legislative

Split Municipality

Municipalities

Counties

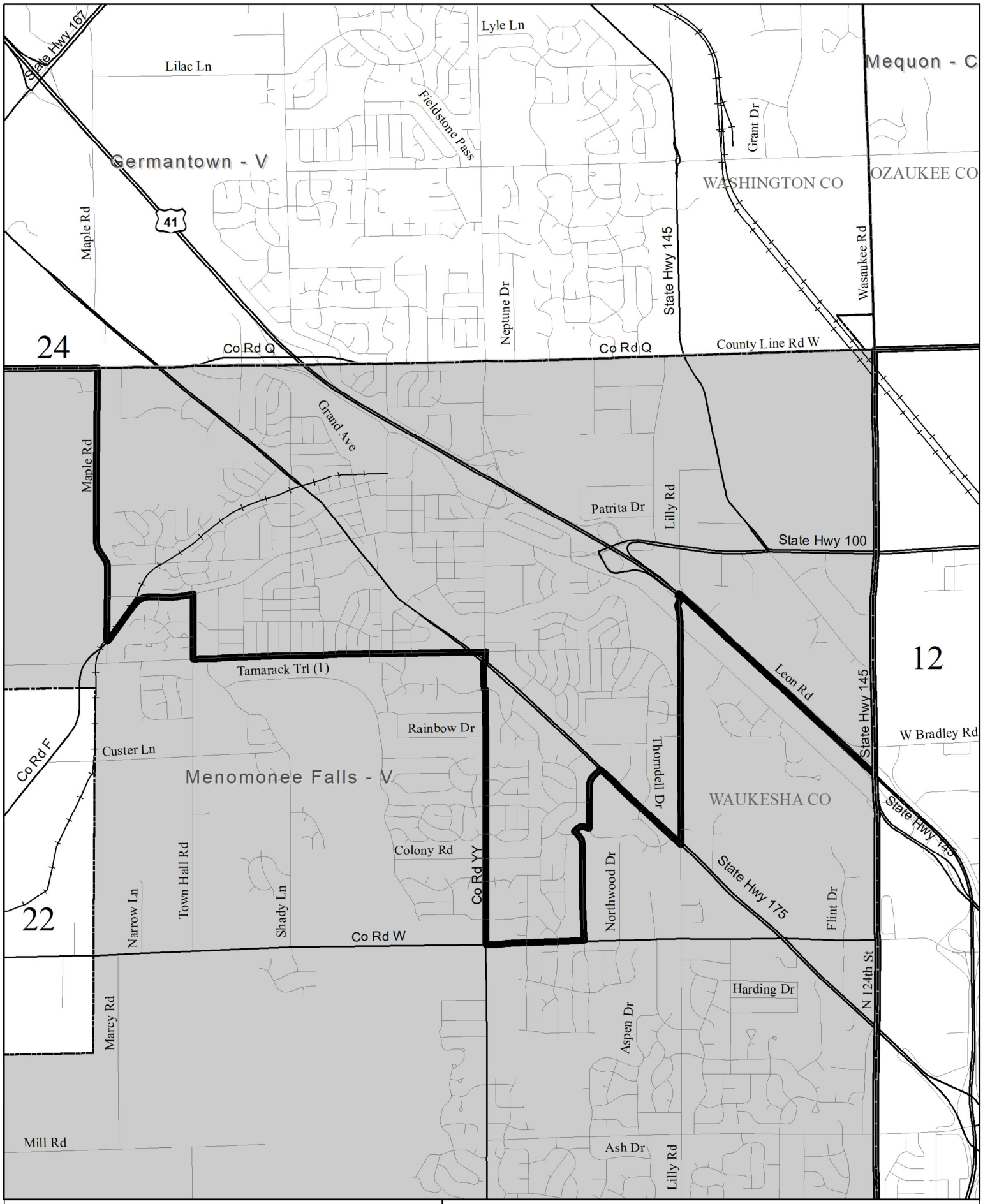

Village of Menomonee Falls

Split by Assembly Districts 22& 24

1:40,000

Legislative

Split Municipality

Municipalities

Counties

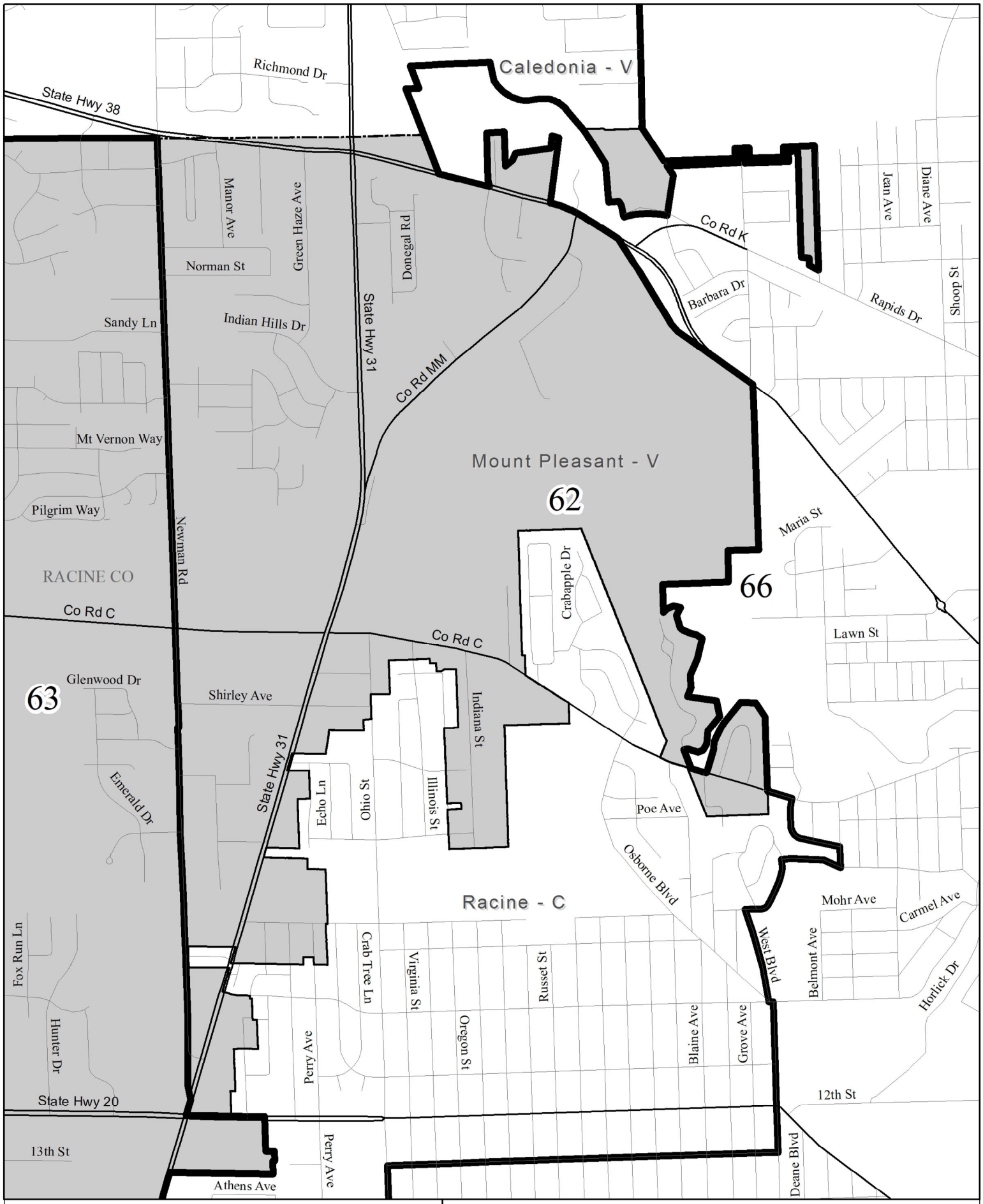

Village of Mount Pleasant

Split by Assembly Districts 62 - 64

Displaying Region within District 62

1:20,000

Legislative

Split Municipality

Municipalities

Counties

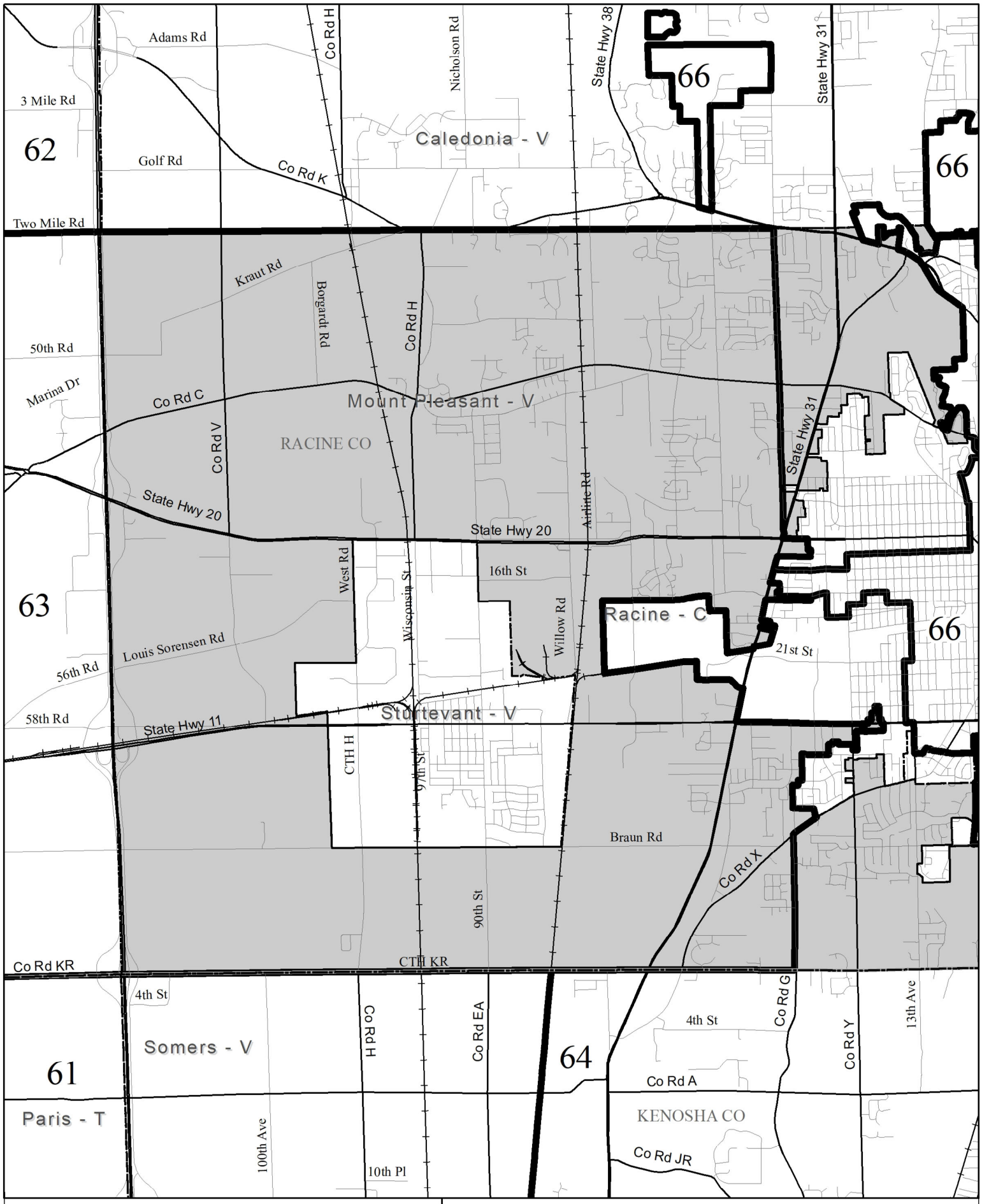

Village of Mount Pleasant

Split by Assembly Districts 62 - 64

Displaying Region within District 63

1:63,000

Legislative

Split Municipality

Municipalities

Counties

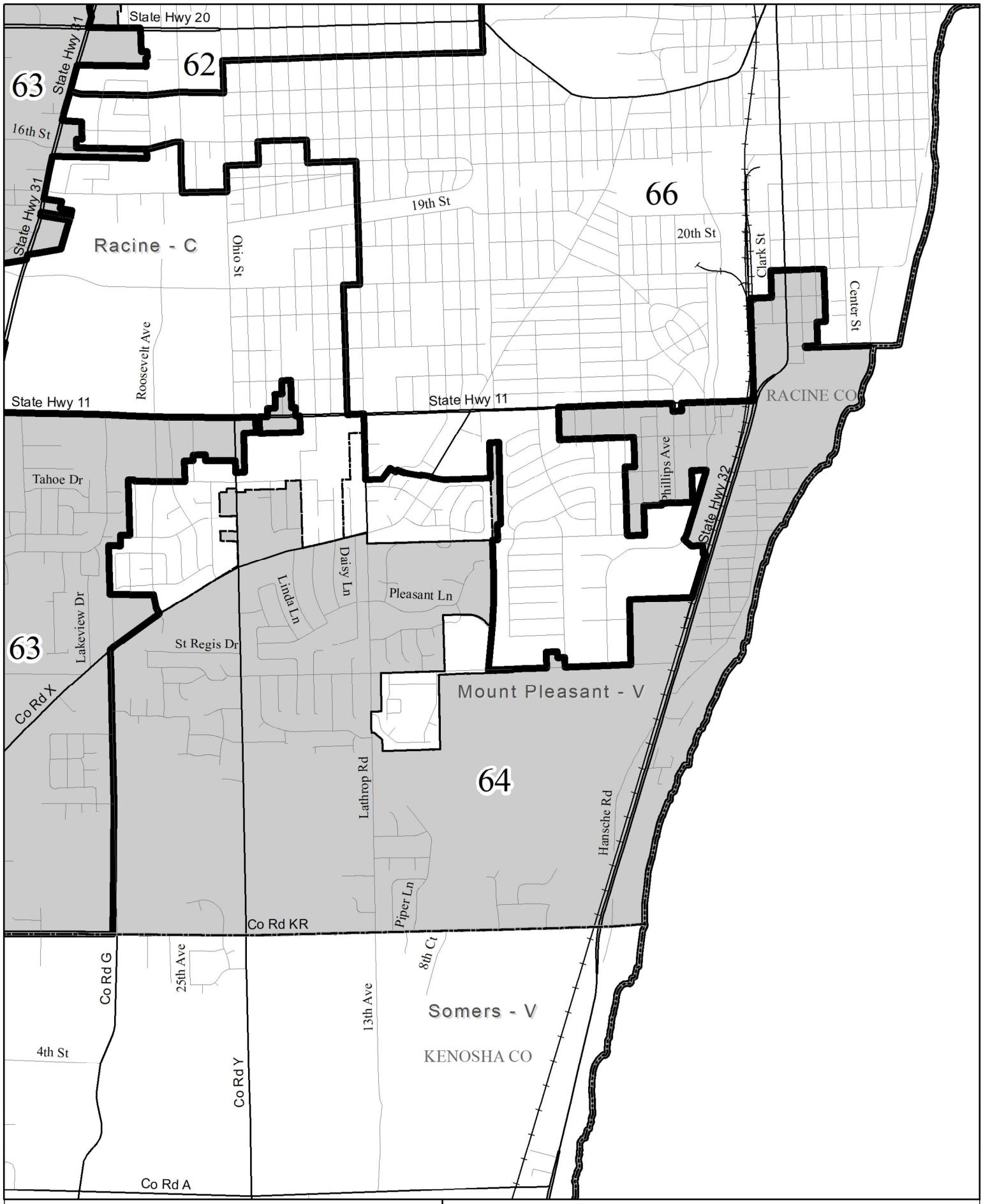

Village of Mount Pleasant

Split by Assembly Districts 62 - 64

Displaying Region within District 64

1:30,000

Legislative

Split Municipality

Municipalities

Counties

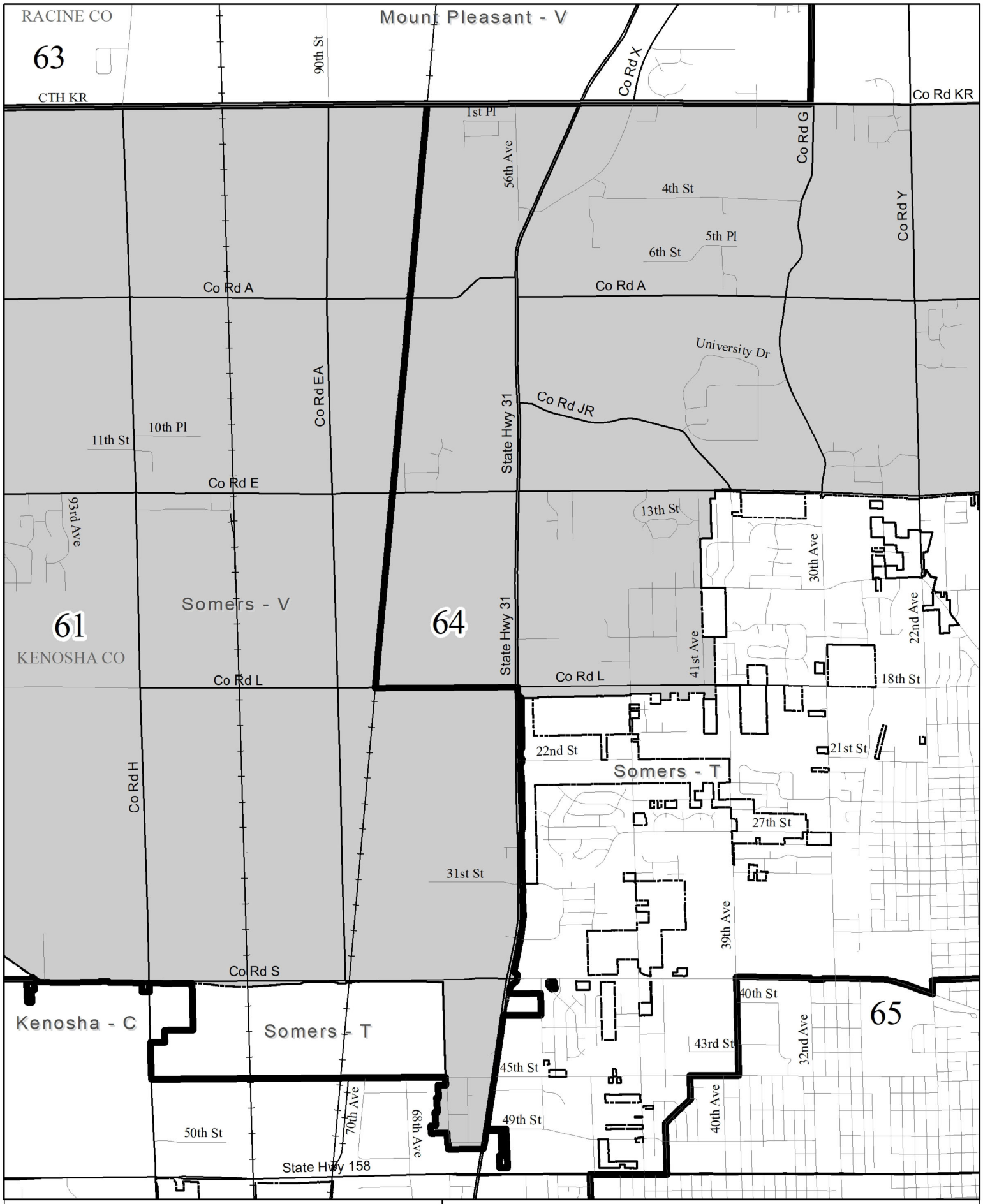

Village of Somers

Split by Assembly Districts 61& 64

1:40,000

Legislative

Split Municipality

Municipalities

Counties

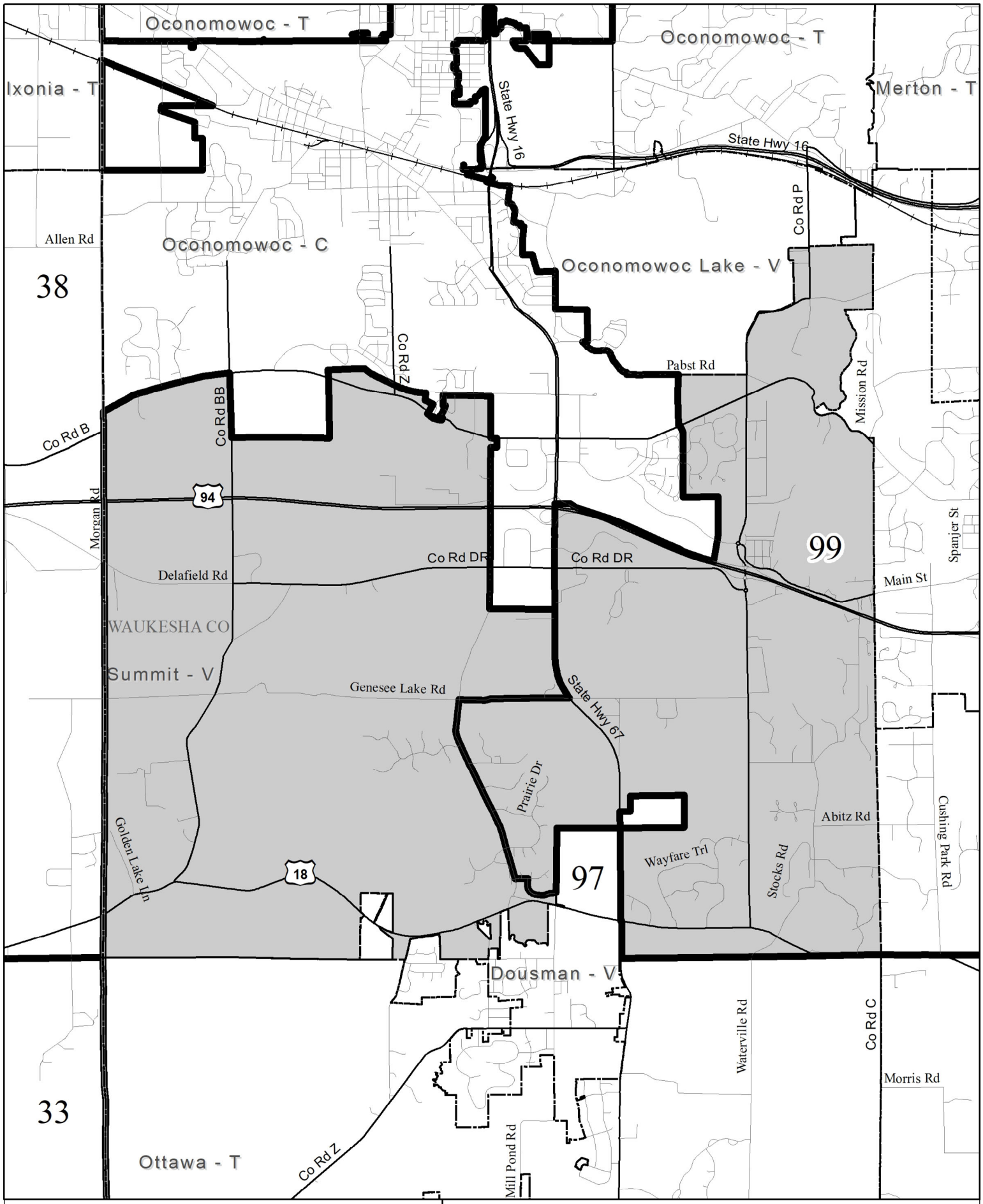

Village of Summit

Split by Assembly Districts 97& 99

1:60,000

Legislative

Split Municipality

Municipalities

Counties

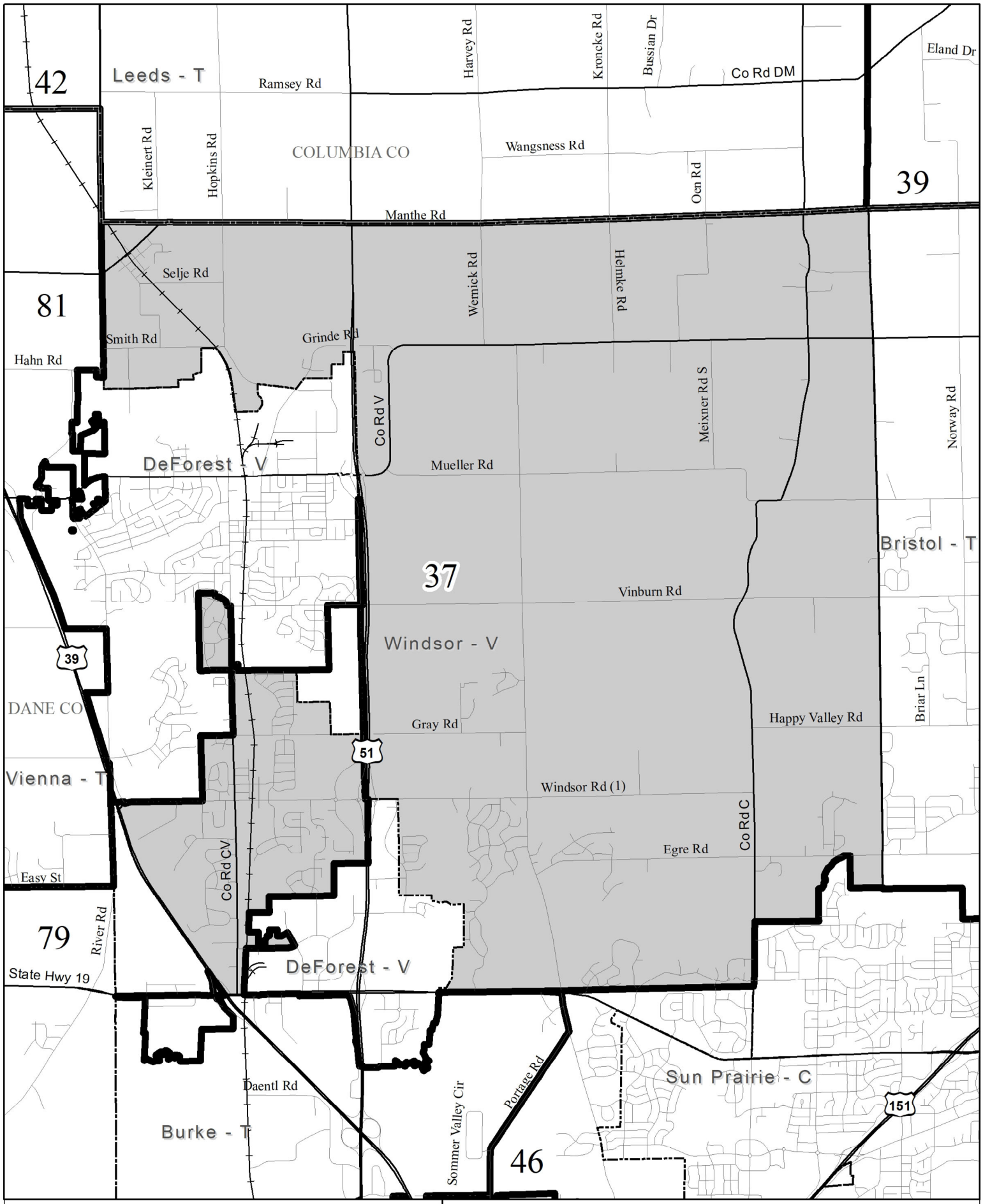

Village of Windsor

Split by Assembly Districts 37& 79

1:60,000

Legislative

Split Municipality

Municipalities

Counties