



*Filed July 10 - 1964  
2:15 P.M.*

WCD 10.01

United States of America  
**THE STATE OF WISCONSIN**  
CONSERVATION COMMISSION




*To All Whom These Presents Shall Come:*

I, L. P. Voigt

Director of the Conservation Commission of the State of Wisconsin, do hereby certify that the annexed copy of Conservation Commission Order

G-984

has been compared by me with the original order in my custody and on file in the office of the Conservation Commission at Madison, Wisconsin, and that the same is a true copy thereof, and of the whole of such original order; that said order was duly passed and published as set forth therein.



In Testimony Whereof, I have hereunto set my hand and affixed the Seal of the State Conservation Commission of Wisconsin at the State Office Building in the City of Madison, this 23rd day of June 1964

L. P. Voigt Conservation Director

STATE CONSERVATION COMMISSION OF WISCONSIN

IN THE MATTER of repealing sections :  
WCD 11.15, WCD 11.27 (4), WCD 15.01 :  
(13) (d), (h) and (j) and (67) (b) and :  
(c); amending sections WCD 10.01 (intro- :  
ductory paragraph), (2) (a) (open season :  
column), (b) (open season column), (c) :  
(open season column), and (d) (open sea- :  
son column), (3) (a) (open season column) :  
and (c) (open season column), WCD 10.115 :  
(1), (2), (5) and (6), WCD 10.15 (4) (c) :  
3 a and 10, WCD 11.04 (7), WCD 11.08 (16), :  
WCD 11.25 (1) (a) and (9) (a), WCD 15.01 :  
(28) (e) and WCD 19.04; repealing and :  
recreating sections WCD 10.01 (3) (b), :  
(e) and (g) and (4) (a), WCD 10.13 (1) :  
and (3), WCD 10.20 (1) and (2) and WCD :  
10.22 (2); creating sections WCD 10.15 :  
(2), WCD 11.04 (13), WCD 11.08 (10) (b), :  
WCD 11.17 (6), WCD 11.26 (4), WCD 11.27 :  
(5) and (6), WCD 11.29, WCD 11.30, WCD :  
15.01 (20) (d), (30) (c), (43) (b), (49) :  
(c), (59) (g) and (h), (68) and (69) (f); :  
and renumbering section WCD 11.06 (1) of :  
the Wisconsin Administrative Code relating :  
to open seasons, closed areas, game refuges :  
and other regulations for hunting and :  
trapping game. :

Order No. G-984

ORDER OF THE STATE CONSERVATION COMMISSION OF WISCONSIN, ADOPTING,  
AMENDING AND REPEALING RULES

Pursuant to authority vested in the State Conservation Commission of Wisconsin by sections 29.085, 29.174, 29.107 and 23.09, Wisconsin Statutes, the State Conservation Commission of Wisconsin hereby repeals, amends and adopts rules as follows:

Section WCD 10.01 (introductory paragraph) of the Wisconsin Administrative Code is amended to read:

WCD 10.01 Open and closed seasons. A closed season is established for each species of wild animal and bird named herein extending during all the time of each year except the open season period embraced within the specified dates, both inclusive. Such open season shall apply to all of the area described in each locality except as otherwise provided in chapters WCD 11 and WCD 15, Wis. Adm. Code. Except as otherwise expressly provided, no person shall take, catch, kill, hunt, pursue, shoot, or trap any wild animal or bird at any time other than the open season and the established hunting hours therefor, nor in the open season in excess of the daily bag limit designated for each species, nor have any such protected wild animal or bird in his possession or under his control in excess of the possession limit. Whenever open and closed seasons are defined by highways, the boundary shall be the center line of the highway except as otherwise provided.

Section WCD 10.01 (2) (a) (open season column), (b) (open season column), (c) (open season column), (d) (open season column) and (3) (a) (open season column) of the Wisconsin Administrative Code are amended to read:

		<u>Open season</u> <u>(both dates inclusive)</u>
WCD 10.01 (2) (a)	Ruffed grouse (partridge) . . . . .	Sept. 26 through Nov. 27
		Sept. 26 through Dec. 15
(b)	Sharp-tailed grouse . . . . .	Sept. 26 through Oct. 11
		None
(c)	Ring-necked, black-necked, Mongolian and mutant pheasant . . . . .	Coaks only
		Oct. 17 at 12:00 noon through Oct. 18
		Oct. 19 through Nov. 22
		<u>Hens or coaks</u>
		Oct. 17 at 12:00 noon through Feb. 15
(d)	Hungarian partridge . . . . .	Oct. 17 at 12:00 noon through Nov. 22
		Nov. 23 through Feb. 15
		None
(3) (a)	Gray and fox squirrels . . . . .	Sept. 26 through Jan. 31
		Oct. 17 at 12:00 noon through Jan. 31

Section WCD 10.01 (3) (b) of the Wisconsin Administrative Code is repealed and recreated to read:

Kind of animal and locality	Open season (both dates inclusive)	Bag limit
-----------------------------	---------------------------------------	-----------

WCD 10.01 (3) (b) Raccoon (hunting and trapping)

1. Hunting season (firearm, traps and bow and arrow)

All that part of Wisconsin lying northerly of a line beginning at the junction of U. S. Highway 16 with the west boundary of said state, thence easterly along said Highway 16 to its junction with State Highway 21, thence easterly along said Highway 21 and an easterly extension of said Highway 21 to the west shoreline of Lake Winnebago, thence northerly along said shoreline to the Fox River, thence northerly along said Fox River to Green Bay which is the east boundary of the state . . . . .

Sept. 26 through Dec. 31 No bag limit  
(both hunting and trapping)

All that part of Wisconsin lying southerly of the foregoing described line . . . . .

Oct. 17 through Dec. 31 No bag limit  
(both hunting and trapping)

2. Trapping season (traps only, except as provided in 1. above)

In the counties of Ashland, Barron, Bayfield, Buffalo, Burnett, Chippewa, Douglas, Dunn, Eau Claire, Florence, Forest, Iron, Kenosha, Langlade, Milwaukee, Oneida, Polk, Price, Racine, Rusk, St. Croix, Sawyer, Taylor, Vilas, Walworth and Washburn . . . . .

All year (trapping only) No bag limit

Section WCD 10.01 (3) (c) (open season column) of the Wisconsin Administrative Code is amended to read:

Open season  
(both dates inclusive)

WCD 10.01 (3) (c) Cottontail, jackrabbit and snowshoe hare . . . . .

Snowshoe hare  
All year

Cottontail and jackrabbit  
Sept. 26 through Jan. 31

Snowshoe hare, cottontail and jackrabbit  
Oct. 17 at 12:00 noon through Jan. 31

Section WCD 10.01 (3) (e), (g) and (4) (a) of the Wisconsin Administrative Code are repealed and recreated to read:

Kind of animal and locality	Open season (both dates inclusive)	Bag limit
-----------------------------	---------------------------------------	-----------

WCD 10.01 (3) (e) Deer

1. Gun season

Firearm season

There shall be an open season for hunting deer with rifles, shotguns loaded with single slug or ball, and with bow and arrow in described zones during the period designated "firearm season".

Shotgun season

There shall be an open season for hunting deer with smooth-bore, muzzle-loading muskets of not less than .45 caliber, rifled muzzle-loading muskets of not less than .40 caliber, and shotguns loaded with single slug or ball, and with bow and arrow in described zones during the period designated "shotgun season".

Zone I:

On all islands except Madeline Island in the outlying waters of Lake Superior in the counties of Ashland and Bayfield, commonly known as the Apostle Islands;

Firearm season . . . . . Oct. 15 through Nov. 29	One deer per season, either sex
--	---------------------------------

Zone II:

The counties or parts of counties of Buffalo, that part of Clark west of U. S. Highway 12, Dunn, that part of Eau Claire west of U. S. Highway 12, that part of Jackson west of U. S. Highway 12 and State Highway 27, La Crosse, that part of Monroe west of State Highways 27 and 33, Pepin,

Pierce, St. Croix, Trempealeau and Vernon except that part lying east of State Highway 131 in Townships 13 and 14 North.

a. In the counties of Buffalo, Dunn, Pepin, Pierce and St. Croix.

Shotgun season . . . . .	Nov. 21 through Nov. 22	One deer per season, either sex
	Nov. 23 through Nov. 29	One buck deer per season with an antler not less than 3 inches in length

b. In the remainder of Zone II.

Shotgun season . . . . .	Nov. 21 through Nov. 22	One deer per season, either sex
Firearm season . . . . .	Nov. 23 through Nov. 29	One buck deer per season with an antler not less than 3 inches in length

Zone III:

In the counties of Crawford, Dane, Grant, Green, Jefferson, Kenosha, Lafayette, Milwaukee, Racine, Rock, Walworth, Washington and Waukesha.

a. In the counties of Crawford and Grant.

Firearm season . . . . .	Nov. 21 through Nov. 23	One deer per season, either sex
--------------------------	-------------------------	---------------------------------

b. In the remainder of Zone III, except Milwaukee County.

Shotgun season . . . . .	Nov. 21 through Nov. 23	One deer per season, either sex
--------------------------	-------------------------	---------------------------------

c. Milwaukee County . . . . . No open season

Zone IV:

All other parts of the state including Madeline Island, Ashland County, not specifically included in Zones I, II and III.

a. In the counties or parts of counties of Brown, Calumet, Dodge, Fond du Lac, Kewaunee, Manitowoc, Outagamie, Ozaukee, that part of Shawano south of State Highway 29, Sheboygan, Waupesa and Winnebago.

Shotgun season . . . . . Nov. 21 through Nov. 29 One buck deer per season with an antler not less than 3 inches in length

b. All other parts of Zone IV.

Firearm season . . . . . Nov. 21 through Nov. 29 One buck deer per season with an antler not less than 3 inches in length

Quota areas A through X are composed of single or multiple deer management units, the boundary descriptions of which are contained in subsection WCD 10.24 and are established, defined and restricted in the following table. The open season in such areas shall be from November 21 through November 29 and the bag limit shall be one deer per deer-hunting party, either sex.

<u>Quota area</u>	<u>Deer management unit(s)</u>	<u>Number of permits to be issued</u>	<u>Quota area</u>	<u>Deer management unit(s)</u>	<u>Number of permits to be issued</u>
A	2 and 4	3,545	M	35	350
B	3	580	N	36	375
C	5	300	O	37	230
D	10	340	P	39 and 40	775
E	8 and 11	1,980	Q	53 and 54	2,200
F	9 and 12	3,445	R	55 and 56	4,495
G	13 and 14	2,050	S	58	1,090
H	19 and 20	1,355	T	62	1,110
I	25	815	U	63	1,045
J	30	365	V	65	420
K	31	345	W	66	395
L	32	465	X	67	470

2. Bow and arrow season

There shall be an open season for hunting deer with bow and arrow only in all counties of the state . . . . .

Sept. 26 through Nov. 17  
and  
Dec. 5 through Dec. 31

One deer per season, either sex

Kind of animal and locality

Open season  
(open dates inclusive)

Bag limit

(3) (g) Bear

1. The open seasons for hunting bear with firearms and bow and arrow shall be concurrent with the open seasons established for hunting deer with firearms and bow and arrow . . . . .

One bear per license holder per year

2. Zone A

Deer management unit numbers 7, 14 and 28 as described in subsection WCD 10.24 . . . . .

Sept. 5 through Sept. 20

One bear per license holder per year

3. Zone B

Deer management unit numbers 31 and 32 as described in subsection WCD 10.24 . . . . .

Sept. 5 through Sept. 20

One bear per license holder per year

4. Zone C

Deer management unit numbers 39 and 40 as described in subsection WCD 10.24 . . . . .

Sept. 5 through Sept. 20

One bear per license holder per year

(4) (a) Muskrat and mink

All that part of the state lying northerly of State Highway 64 . . . . .

Oct. 24 through Dec. 19  
(water sets permitted)

No bag limit



All that part of the state lying southerly of State Highway 64 and northerly of State Highway 60 and Washington County Highway "Q" extended easterly to Lake Michigan . . . . .

Oct. 31 through Dec. 19 No bag limit (water sets permitted)

All that part of Buffalo, La Crosse, Trempealeau and Vernon Counties lying westerly of State Highway 35, that part of Crawford County beginning with the junction of State Highway 35 and the Vernon County line, thence southerly along said Highway 35 to its junction with U. S. Highway 18, thence westerly along said Highway 18 to its junction with the C.B.&Q. railroad, thence southerly along said railroad to its junction with the Grant County line and that part of Grant County lying westerly of the C.B.&Q. railroad . . . . .

Nov. 28 through Jan. 15 No bag limit (water sets permitted)

All other parts of the state . . . . .

Nov. 7 through Dec. 19 No bag limit (water sets permitted)

All that part of Dodge County lying northerly of State Highway 60, Fond du Lac, Waupaca, Waushara and Winnebago Counties . . . . .

Dec. 20 through March 15 No bag limit (water sets permitted)

Section WCD 10.115 (1), (2), (5) and (6) of the Wisconsin Administrative Code are amended to read:

WCD 10.115 (1). The commission finds, pursuant to section 29.107, Wis. Stats., that the population of deer is such that an additional harvest is reasonably necessary to manage the deer herd properly in the state in balance with the available range and natural food supply, and there shall be open seasons for deer hunting by deer hunting parties of not less than 4 persons, pursuant to section 29.107, Wis. Stats., as established by subsection WCD 10.01 (3) (e) 1, Zones A through X and designated as quota areas.

(2) It shall be unlawful for any member of a deer hunting party to hunt deer under the authority of such permit unless he is in possession of the deer tag and permit and is wearing the arm band on the sleeve of his outermost garment. The arm band shall be surrendered to the officer at the time the hunting party permit deer is presented for registration.

(5) The conservation director shall issue 25% of the total available permits through the county clerk of each county within the quota areas described under subsection WCD 10.01 (3) (e) 1, Zones A through X.. The number allocated to each

county clerk for issuance shall be determined by the conservation director and will be in the ratio of the land area of each county in the quota area to the total land area of the quota area. Such permits shall be issued on a first-come, first-served basis from the office of such county clerk beginning with the start of business on September 14 until the supply is exhausted, but no later than September 18. The county clerk shall return any permits not issued by him to the conservation director, Madison, not later than September 23.

(6) All permits shall be issued by the conservation commission to persons duly applying by mailed application which must be postmarked no later than September 25. Applications postmarked after that date will be rejected. Validation of such mailed applications will be made by random selection from all eligible applications received for each quota area.

Section WCD 10.13 (1) and (3) of the Wisconsin Administrative Code are repealed and recreated to read:

WCD 10.13 (1). No person shall hunt any raccoon during the special season for trapping only, mink, muskrat, beaver or otter with the aid of any spear, gun, or dog, disturb or molest any raccoon den or den trees, disturb or molest any mink den, or disturb or molest any muskrat house, muskrat feeding house, beaver house, or beaver dam, or set any trap or traps at any time within 50 feet of any beaver house or beaver dam, except during the open season for beaver, when it shall be lawful to set traps for beaver not less than 15 feet from any such beaver house or beaver dam.

(3) The trapping hours shall be from one hour before sunrise to one hour after sunset and it shall be unlawful for any person to set or reset any trap or traps or attend any trapline from one hour after the time listed in the p.m. column to 30 minutes before the time listed in the a.m. column in the table in subsection WCD 10.06 (3).

WCD 10.15 (2) of the Wisconsin Administrative Code is created to read:

WCD 10.15 (2) Horicon Managed Gun Deer Hunt.

(a) Deer of any age and either sex and fox may be taken with smooth-bore muzzle-loading muskets of not less than .45 caliber, rifled muzzle-loading muskets of not less than .40 caliber and shotguns loaded with single slug or ball within the Horicon National Wildlife Refuge (except posted closed areas), subject to provisions of this section, on November 30 and December 1.

(b) Hunting on the Horicon National Wildlife Refuge is permitted under permit (arm band) only, as authorized by the Bureau of Sport Fisheries and Wildlife. The number of permits issued at any one time shall not exceed 250, and a permit shall be valid for one day only. In order to assure better hunter distribution, entry to the refuge shall be at designated access points only. Daily hunting hours shall be from 8:00 a.m. to 4:00 p.m.

(c) Hunters must form a line to apply for permits, and trailers and busses will not be permitted in line. Automobiles in the line must be occupied at all times by persons desiring to apply for permits.

(d) Hunters must register in person for permits (arm bands) at the hunter check stations, and must submit their hunting licenses and corresponding deer and back tags for inspection. Persons having already tagged a deer during the general season will not be allowed to participate in this hunt.

(e) A service fee of \$1.00 per person per trip shall be paid by each person.

(f) When finished hunting, each hunter must surrender in person his numbered arm band at the checking station through which he entered, and then submit for examination such game as he may have bagged, not later than 5:30 p.m. of issue date.

Section WCD 10.15 (4) (c) 3 e and 10 of the Wisconsin Administrative Code are amended to read:

WCD 10.15 (4) (c) 3 e. Only one reservation by mail per applicant may be obtained. All hunters, including guests of reservation holders, shall be limited to one permit for the entire season except that in the event any hunter is unsuccessful in bagging a goose under such permit, a second permit may be obtained. Hunting licenses shall be marked for each permit and each goose bagged.

10. A service fee of \$4.00 per blind per trip shall be paid by each party. A party consists of one or two hunters.

Sections WCD 10.20 (1) and (2) and 10.22 (2) of the Wisconsin Administrative Code are repealed and recreated to read:

WCD 10.20 Recording of deer and bear. (1) Gun seasons. (a) Each person who has killed a deer or bear during the open seasons for hunting such animals with guns shall exhibit such deer with his deer tag attached as required by subsection 29.40 (1), Wis. Stats., or such bear to an authorized registration station or an authorized conservation department employe within the area included within the open season zone or quota area in which such deer or bear was killed including cities or villages adjoining such areas and in which an official deer registration station is located, not later than 5:00 p.m. of the first day following the close of such season. Such deer or bear shall be wholly intact except that it may be field dressed. Upon approval of the registration officer, he shall attach a special tag and such tag shall remain attached to such deer or bear or part thereof until such carcass or part thereof is finally consumed. Such deer or bear or part thereof shall not be removed from the area included in the open season zone or quota area in which it was killed unless it has been so exhibited and tagged.

(b) Any deer taken on any of the islands in the outlying waters of Lake Superior in Ashland and Bayfield Counties shall be exhibited and tagged pursuant to paragraph (1) (a) at the registration station in the City of Bayfield.

(c) At least 2 members of the deer hunting party shall be present at the time a deer taken under the authority of a deer hunting party permit is presented for registration.

(d) Any person who has killed a bear in any area during the closed season for hunting deer with firearms in such areas shall exhibit and register such bear as provided in paragraph (1) (a) except that such carcass shall be exhibited within 24 hours after taking or killing thereof.

(2) Recording of deer and bear taken during the bow and arrow only season. Each person who has killed a deer or bear during the open season for hunting such animals with bow and arrow only shall exhibit and register such deer or bear as provided in subsection 1, except that the carcass of such deer or bear shall be exhibited within the county or adjoining county where killed within 24 hours after the taking or killing thereof.

WCD 10.22 (2). Daily hunting permits shall be issued to hunters at established check stations on a first-come, first-served basis each day. Such permits shall be issued without charge for the purpose of conducting research on hunting methods and success. It shall be unlawful to hunt on such area without a permit. Permits shall be subject to the following limitations:

(a) Permits for hunting deer, waterfowl and squirrels only shall be issued in 1964. Waterfowl hunting will be permitted only from the opening day of the general duck season to the Sunday preceding the start of the deer-gun season with bag limits the same as those that apply in the remainder of Wood County except that no hunter will be permitted to harvest more than six (6) Canada geese from the Sandhill area during the entire season. Bow-deer and squirrel hunting will be permitted only during the same period open for waterfowl hunting. Gun-deer hunting shall open on the same date that applies to the remainder of Wood County and continue until at least 180 deer have been registered at the checking station. Season bag limit either by bow or gun shall be one deer of either sex. The daily squirrel bag limits shall be the same as that for the remainder of Wood County.

(b) Daily hunting permits shall be limited to allow not more than 20 bow-deer hunters, 15 gun-deer hunters and 5 squirrel hunters per square mile of open hunting area at any one time. Daily hunting permits for waterfowl shall be limited to 102 or less depending on seasonal water conditions.

(c) Permits shall be issued for and the permittee limited to hunting in a single designated hunting compartment.

(d) Permits shall be issued only to persons possessing a valid Wisconsin hunting license.

(e) All permits shall be valid only for the date issued and such permit or any other identification issued shall be turned in at a checking station upon leaving the area.

(f) All game taken pursuant to this section shall be exhibited to the conservation commission or its agents at a checking station for examination, identification and marking before leaving the area.

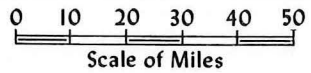
(g) Hunters waiting to apply for permits must form a single line. Each vehicle in the line may contain no more than 5 applicants and must be occupied at all times by all persons desiring to apply for permits that day.

Section WCD 10.24 of the Wisconsin Administrative Code is created to read:

WCD 10.24 (1) Deer management units 1 to 77 inclusive are established as designated on the following map entitled "Deer Management Units".



# DEER MANAGEMENT UNITS



(2) Unit boundaries annotated thus\* on the deer management unit map are further designated as follows:

- \*1. Between units 4 and 8 - Westerly along County Highway "M" extended westward to its junction with the western boundary of the state.
- \*2. Between units 1 and 2 - Northerly along County Highway "U" extended northward to its junction with Lake Superior, which is the northern boundary of the state.
- \*3. Between units 2 and 3 - Northerly along County Highway "A" extended northward to its junction with Lake Superior, which is the northern boundary of the state.
- \*4. Between units 41 and 51 - Easterly from Wausaukee along the Wausaukee River to its junction with the Menominee River, which is the eastern boundary of the state.
- \*5. Between units 69 and 77 - Easterly along State Highway 100 extended eastward to its junction with Lake Michigan, which is the eastern boundary of the state.
- \*6. Between units 73 and 74 - Westerly along State Highway 60 to its junction with U. S. Highway 18, thence southerly along said Highway 18 to its junction with the Wisconsin River, thence westerly along said river to its junction with the Mississippi River, which is the western boundary of the state.

Closed Areas

Section WCD 11.04 (7) of the Wisconsin Administrative Code is amended to read:

WCD 11.04 (7) Douglas County. (a) Eau Claire Lakes

Township 44 north, range 9 west.

Section 19 - All of government lot 4 and that part of government lot 3 lying west of the Eau Claire River and south of the Tower Road.

Section 24 - Entire section.

Section 25 - All that part lying west of Lower Eau Claire Lakes.

Section 36 - All that part lying north of the Tower Road.

Section WCD 11.04 (13) of the Wisconsin Administrative Code is created to read:

WCD 11.04 (13) Dane County. (a) Madison School Forest.

Township 6 north, range 8 east, town of Verona.

Southeast one-quarter of southeast one-quarter of Section 31, northeast one-quarter of the southeast one-quarter of Section 31, southwest one-quarter of southwest one-quarter of Section 32, northwest one-quarter of southwest one-quarter, Section 32,

Township 5 north, range 8 east, township of Montrose.

Section 6 - A parcel of land in the northeast  $\frac{1}{4}$ , more fully described as follows:

Beginning at the northeast corner of said Section 6; thence south  $0^{\circ} 00'$  east along the east line of said Section for a distance of 1,278.0' to a wood stake as located in the field by Wozzyn Engineering and Service Company, Inc.; thence north  $41^{\circ} 11'$  west for a distance of 1,151.4'; thence south  $87^{\circ} 40'$  west for a distance of 413.1'; thence south  $26^{\circ} 49'$  west for a distance of 232.3'; thence south  $37^{\circ} 05'$  west for a distance of 362.8'; thence south  $25^{\circ} 52'$  west for a distance of 632.4'; thence south  $49^{\circ} 24'$  west for a distance of 426.8'; thence south  $32^{\circ} 46'$  west to the south line of the northeast  $\frac{1}{4}$  of Section 6; thence westerly along the south line of northeast  $\frac{1}{4}$  of said Section 6 to the center of said Section 6; thence northerly along the west line of the northeast  $\frac{1}{4}$  of said Section 6 to the north  $\frac{1}{4}$  corner of said Section 6; thence easterly along the north section line of Section 6 to the point of beginning. Containing 72 acres more or less.

A parcel of land in the southeast  $\frac{1}{4}$  of the northwest  $\frac{1}{4}$  of Section 6, more fully described as follows: Beginning at the northeast corner of the southeast  $\frac{1}{4}$  of the northwest  $\frac{1}{4}$  of said Section 6; thence south  $1^{\circ} 14'$  west along the east line of the southeast  $\frac{1}{4}$  of the northwest  $\frac{1}{4}$  of said Section 6 for a distance of 676.7 feet; thence north  $84^{\circ} 02'$  west for a distance of 1,218.0 feet, thence north  $0^{\circ} 44'$  west for a distance of 550.0 feet to the north line of the southeast  $\frac{1}{4}$  of the northwest  $\frac{1}{4}$  of said Section 6; thence north  $90^{\circ} 00'$  east along the fence line which is the north line of the southeast  $\frac{1}{4}$  of the northwest  $\frac{1}{4}$  of said Section 6 for a distance of 1,232.9 feet to the point of beginning. Subject to easements of record.

Section 5 - A parcel of land in the northwest  $\frac{1}{4}$ , more fully described as follows:

Beginning at the northwest corner of said Section 5, town 5 north, range 8 east, thence proceeding southerly along the west section line of said section for a distance of 1,320 feet; thence easterly on a line parallel to the north line of said section for a distance of 1,320 feet; thence northerly on a line parallel to the west line of said section for a distance of 1,320 feet to the north line of said section; thence westerly along north line of said section for a distance of 1,320 feet to the northwest corner of Section 5 as the point of beginning, containing 40 acres more or less.

Section WCD 11.06 (1) of the Wisconsin Administrative Code is renumbered WCD 11.29 (1).

Section WCD 11.08 (10) (b) of the Wisconsin Administrative Code is created to read:

WCD 11.08 (10) (b) Macan Springs.

Township 18 north, range 9 east, town of Richford.

Section 6 - All that part of the SW $\frac{1}{4}$  lying south of the Chicago Road.

Section 7 - All that part of the NE $\frac{1}{4}$  lying north of the Cottonville Road.

Section WCD 11.08 (16) of the Wisconsin Administrative Code is amended to read:

WCD 11.08 (16) Columbia County. (a) Pine Island.

Township 12 north, range 6 east, town of Laviston.

Section 3 - All islands and sand bars in the W  $\frac{3}{4}$  of the S  $\frac{1}{2}$  within the navigable waters of the Wisconsin River.

Section 4 - All islands and sand bars within the navigable waters of the Wisconsin River.

Township 12 north, range 8 east, town of Caledonia.

Section 3 - All that part of the W  $\frac{3}{4}$  of the S  $\frac{1}{2}$  in the town of Caledonia, including all islands and sand bars within the navigable waters of the Wisconsin River.

Section 4 - Entire section in the town of Caledonia including all islands and sand bars in said section lying within the navigable waters of the Wisconsin River.

Section 9 - All that part lying north of the Interstate Highway.

Section 10 - W $\frac{1}{2}$  NE $\frac{1}{4}$ , NW $\frac{1}{4}$ , SW $\frac{1}{4}$ , W $\frac{1}{2}$  SE $\frac{1}{4}$ .

Section 15 - All that part of the W  $\frac{3}{4}$  of the N  $\frac{1}{2}$  lying north of the Interstate Highway.

Section 16 - All that part of the NE NE lying north of the Interstate Highway.



Section WCD 11.15 of the Wisconsin Administrative Code is repealed.

Section WCD 11.17 (6) of the Wisconsin Administrative Code is created to read:

WCD 11.17 (6) Vilas County. (a) Mud Creek

Township 40 north, range 7 east, town of Arbor Vitae

Section 11 - All that part lying south and west of the Ross Lake Road and all that lying south and east of a woods road running southwesterly through south half of Section 11.

Section 14 - All that lying east of the Oberline Lake Road running through the west half of Section 14.

Section 15 - All that lying east and south of a line formed by the Oberline Lake Road and the east shore of Oberline Lake.

Section 22 - All that lying east and south of the east shore of Oberline Lake and east and south of the Portage Trail from Oberline Lake to Lake Number 22-8 and east and south of the east shore of Lake Number 22-8 and east of the Portage Trail from Lake Number 22-8 to Bittersweet Lake and north and east of the north and east shore of Bittersweet Lake.

Section 23 - Entire section.

Section 26 - All that lying north and west of Highway 70.

Section 27 - All that lying north of Highway 70 and east of Woods Road to Frong Lake and south and east of the south and east shore of Frong Lake and north of the north shore of Frong Lake and east of the Portage Trail from Frong Lake to Bittersweet Lake and south and east of the south and east shore of Bittersweet Lake.

Township 40 north, range 7 east, town of St. Germain

Section 12 - All that lying south and west of the Ross Lake Road.

Section 13 - All that lying south and west of the Ross Lake Road.

Section 24 - Entire section.

Section 25 - All that lying north of Highway 70 and west of Highway C.

Township 40 north, range 8 east, town of St. Germain

Section 18 - All that lying south and west of the Ross Lake Road and west of Highway C.

Section 19 - All that lying west and north of Highway C.

Section WCD 11.24 (6) of the Wisconsin Administrative Code is repealed.

Section WCD 11.25 (1) (a) and (9) (a) of the Wisconsin Administrative Code are amended to read:

WCD 11.25 (1) (a) Dike 17.

Township 21 north, range 2 west, town of Millston.

Beginning at a point on the east-west quarter line of Section 12, where said line intersects town road; thence westerly along said quarter line and that of Section 11,

thence south along the west section lines of Sections 11 and 14, to the point of contact of said section line with Seventeen Flowage Dike; thence south-southeasterly along the downstream toe of the dike to its end; thence southeasterly along truck trail 40 chains, thence east 87 chains, thence north  $70^{\circ}$  east 12 chains, thence south  $30^{\circ}$  east 15 chains to the junction with west ditch of town road in Section 13, thence south along said road ditch to the northwest corner of the  $SE\frac{1}{4}$  of Section 24, thence due south 12 chains to abandoned railroad grade, thence due east 42 chains, thence due north 76 chains, thence north  $55^{\circ}$  west to the west edge of the north-south town road in Section 13, thence northerly along the town road through Sections 12 and 13, to the point of beginning.

(9) (a) Powell Marsh.

Township 42 north, range 5 east, town of Manitowish Waters.

Section 19 - All that part lying south of the Powell Road.

Section 28 - All that part lying south and west of a brushed line running in a generally northwesterly-southeasterly direction.

Section 29 - All that part lying south and west of a brushed line and south and west of the Powell Road.

Section 30 - All that part lying north and east of a line formed by the Homestead Lake Road and a brushed line running generally south from the Homestead Lake Road.

Section 31 - All that part lying east of a brushed line and a bulldozed firebreak running generally north and south.

Section 32 - Entire section.

Section 33 - All that part lying west and south of a brushed line.

Section WCD 11.26 (4) of the Wisconsin Administrative Code is created to read:

WCD 11.26 (4) Columbia County. (a) Pine Island.

Township 12 north, range 8 east, town of Caledonia.

Section 10 -  $W\frac{1}{2}$   $E\frac{1}{2}$   $SE\frac{1}{4}$   $SW\frac{1}{4}$ .

Section 15 -  $W\frac{1}{2}$   $E\frac{1}{2}$   $NE\frac{1}{4}$   $NW\frac{1}{4}$ .

Section WCD 11.27 (4) of the Wisconsin Administrative Code is repealed.

Sections WCD 11.27 (5) and (6), WCD 11.29 and WCD 11.30 of the Wisconsin Administrative Code are created to read:

WCD 11.27 (5) Wood County. (a) Mead.

Township 25 north, range 5 east.

Section 4 -  $N\frac{1}{2}$ .

(6) Marathon County. (a) Mead.

Township 26 north, range 5 east.

Section 33 - Entire section except that part of the  $NE\frac{1}{4}$  lying north and east of brushed line and fence line running through the  $NE\frac{1}{4}$  of said section in a southeasterly and easterly direction.

Section 34 -  $SW\frac{1}{4}$ , and that part of the  $NW\frac{1}{4}$  lying north and west of a northeasterly-southwesterly fence line running through said description.

WCD 11.29 Closed area; waterfowl.

A closed season is established on the following described areas, and it shall be unlawful for any person to take, catch, kill, hunt, or pursue in any manner any species of wild animals or birds thereon during the period established in subsection WCD 10.01 (1) as the open season on wild ducks.

WCD 11.30 Closed area; waterfowl.

A closed season is established in the following described areas, and it is unlawful for any person to take, catch, kill, hunt, or pursue in any manner any species of wild animals or birds thereon at any time, except deer during the periods established in subsection WCD 10.01 (3) (e) as open gun seasons on deer.

(1) Dodge County. (a) Theresa Marsh.

Township 12 north, range 17 east, town of Theresa

Section 1 - That portion lying west of U.S. Highway 41 and west of Mohawk Road.

Section 2 - That portion lying east of Soo Line Railway.

Township 13 north, range 17 east, town of Lenira.

Section 36 - That portion lying west of U.S. Highway 41.

Section 35 - That portion lying west of U.S. Highway 41, south of Soo Road and east of Soo Line Railway.

(2) Washington County. (a) Theresa Marsh.

Township 12 north, range 18 east, town of Wayne.

Section 18 - All of Section 18. That portion of the N $\frac{1}{2}$  of Section 19 lying east of the Soo Line Railway right-of-way. That portion of the N $\frac{1}{2}$  of Section 20 lying west of U.S. Highway 41. That portion of Section 17 lying west of U.S. Highway 41.

(3) Manitowoc County. (a) Collins Marsh.

Township 19 north, range 21 east, town of Rockland.

Section 22 - SE $\frac{1}{4}$ , E $\frac{1}{2}$  SW $\frac{1}{4}$ , SE $\frac{1}{4}$  NW $\frac{1}{4}$ , S $\frac{1}{2}$  NE $\frac{1}{4}$ .

Section 23 - SW $\frac{1}{4}$  NW $\frac{1}{4}$ , SE $\frac{1}{4}$  NW $\frac{1}{4}$ , SW $\frac{1}{4}$ .

Section 26 - NW $\frac{1}{4}$ , N $\frac{1}{2}$  SW $\frac{1}{4}$ .

Section 27 - N $\frac{1}{2}$  SE $\frac{1}{4}$ , NE $\frac{1}{4}$  SW $\frac{1}{4}$ , E $\frac{1}{2}$  NW $\frac{1}{4}$ , NE $\frac{1}{4}$ .

Chapter WCD 15

Game Refuges

Section WCD 15.01 (13) (d), (h), and (j) of the Wisconsin Administrative Code are repealed.

Section WCD 15.01 (20) (d) of the Wisconsin Administrative Code is created to read:

WCD 15.01 (20) (d) Cedar Lake Youth Camp.

Township 14 north, range 19 east, town of Osceola.

Section 23 - Beginning at a point on the northeast shore of Cedar Lake in the SW $\frac{1}{4}$  of the SE $\frac{1}{4}$  of Section 23, witnessed by an iron pipe located north 33° east 13 feet from the point and an 8-inch white cedar tree one foot south of the iron pipe, thence north 33° east for 1,736.2 feet to a spike in the center of a town road, witnessed by an iron pipe located south 33° west 42.3 feet from the spike and a six-inch box elder tree located north 64° west 8.8 feet from the pipe; thence northwesterly along the center of the town road for 636.7 feet to the junction of a town road located on the east-west quarter section line of Section 23; thence west on the town road on the east-west quarter line for 2,066.9 feet to a point on the west line of the E $\frac{1}{2}$  of the SW $\frac{1}{4}$  of Section 23, identified by a spike and witnessed by a fence corner located 26.3 feet south of the spike; thence south along a fence which is the west boundary of the E $\frac{1}{2}$  of the SW $\frac{1}{4}$  Section 23, for 2,414.6 feet to a point identified by an 11-inch tamarack tree; thence east on a line parallel to the north line of the E $\frac{1}{2}$  of the SW $\frac{1}{4}$  to a point on the west shore of Cedar Lake; thence northerly, easterly and southeasterly along the shore of Cedar Lake to the point of beginning, containing 98 $\frac{1}{2}$  acres more or less.

Section WCD 15.01 (28) (e) of the Wisconsin Administrative Code is amended to read:

WCD 15.01 (28) (e) Kenow.

Township 8 north, range 16 east, town of Innis.

Section 23 - S $\frac{1}{2}$  of fractional lots 5 and 6, except 20 acres off the north side of lot 5 containing 23.2 acres, more or less. Government lot 7. All lying in the town of Innis, Jefferson County, Wisconsin, containing 40.5 acres, more or less, according to government survey.

Section WCD 15.01 (30) (c), (43) (b), (49) (c), and (59) (g) and (h) are created to read:

WCD 15.01 (30) (c) Fowell Refuge.

Township 2 north, range 20 east, town of Brighton.

Section 12 - The SW $\frac{1}{4}$  except the following described parcel: Beginning at the north-east corner of the E $\frac{1}{2}$ SW $\frac{1}{4}$  of said section 12; thence running south along the  $\frac{1}{2}$  line 1,366 feet to a point in the center of a public road and the place of beginning of the parcel to be described; thence continuing south on the  $\frac{1}{2}$  line 495 feet to a point; thence west perpendicular to the  $\frac{1}{2}$  line 880 feet to an iron stake; thence north parallel to the  $\frac{1}{2}$  line 495 feet to an iron stake; thence east 880 feet to the place of beginning being 10 acres more or less. All lying in the town of Brighton, Kenosha County containing 150 acres more or less according to government survey.

(43) (b) Holaboe Refuge.

Township 36 north, range 9 east, town of Pelican.

Section 7 - That part of the NE1/4 lying south of the Pelican River. All lying in the town of Pelican, Oneida County and containing 32 acres, more or less, according to government survey.

(49) (c) Plover River Refuge.

Township 23 north, range 8 east, town of Plover.

Section 3 - W1/2.

Section 4 - E1/2.

Township 24 north range 8 east, town of Hull.

Section 33 - SE1/4 of the SE1/4.

Section 34 - S1/2 of the NE1/4, SE1/4, the E1/2 of the W1/2 lying east of the incorporated limits of the city of Stevens Point. All lying in the towns of Plover and Hull, Portage County, Wisconsin and containing 846.96 acres, more or less, according to government survey.

(59) (g) Kettle Moraine Boys School Refuge.

Township 15 north, range 20 east.

Section 31 - SE1/4, E1/2 SW1/4

Township 14 north, range 20 east.

Section 6 - NE1/2 NE1/4, NW1/4.

(h) Lakeland College Refuge.

Township 16 north, range 22 east.

Section 20 - SW1/4 NE1/4 except the north 625 feet thereof. SE1/4 NE1/4 except the north 625 feet thereof. Part of NE1/4 SW1/4 commencing at center of said section, thence south 543.2 feet, west 100 feet, south 379.8 feet, west 1,218 feet, more or less, to west line NE1/4 SW1/4, north 923 feet to east and west 1/2 line, thence east 1,318.2 feet more or less to beginning. Part of E1/2 SE1/4 commencing at NE corner said SE1/4, thence west to NW corner NE1/4 SE1/4, south 543.2 feet, east to a point 250 feet, west of east section line, south 902 feet, east 250 feet, north 321.3 feet, west 194.75 feet, north 90 feet, east 194.75 feet, thence north 1,035.2 feet to beginning. North 543.2 feet of NW1/4 SE1/4. Part of SE1/4 SE1/4 commencing 255.9 feet north of SE1/4 corner of said section, thence north 115 feet, south 88° 52' west 200 feet, south 115 feet, thence north 88° 52' east 200 feet to beginning. Part of NE1/4 NE1/4 commencing at SE corner of said 1/2, thence west 225 feet, north 435 feet, east 225 feet, thence south 435 feet to beginning. North 625 feet of SW1/4 NE1/4. East 1/2 of the following - north 625 feet of SE1/4 NE1/4. West 1/2 of the following - north 625 feet of SE1/4 NE1/4.

Section WCD 15.01 (67) (b) and (c) of the Wisconsin Administrative Code are repealed.

Section WCD 15.01 (68) and (69) (f) of the Wisconsin Administrative Code are created to read:

WCD 15.01 (68) Waupaca County. (a) Fremont Refuge.

Township 21 north, range 13 east, town of Fremont.

Section 27 - All that part of SE $\frac{1}{4}$  of NW $\frac{1}{4}$  lying west and north of Mosquito Creek and north of highway and a tract of land containing 8 acres lying on the east side of that part of SW $\frac{1}{4}$  of NW $\frac{1}{4}$  which lies north of said highway in Section 27; all lying and being in township 21 north, range 13 east. All lying in the town of Fremont, Waupaca County, Wisconsin containing approximately 20 acres, more or less, according to government survey.

(69) (f) Camp Hivela Refuge.

Township 20 north, range 11 east, town of Springwater.

Section 35 - All that part of the NE $\frac{1}{4}$  of the NW $\frac{1}{4}$  lying south of Kessel Lake; and all that part of the SE $\frac{1}{4}$  of the NW $\frac{1}{4}$  lying north of Round Lake.

All lying in the town of Springwater, Waushara County, Wisconsin, and containing 45 acres, more or less, according to government survey.

Section WCD 19.04 of the Wisconsin Administrative Code is amended to read:

WCD 19.04 Coyotes (1) It shall be unlawful for any person or persons other than public, state, city or county parks or zoos, to have in their possession or under their control at any time or place in the state of Wisconsin any live coyote of any variety or description unless a duly authorized permit has been issued them by the state conservation commission of Wisconsin, or its designated agent or agents.


(2) All persons applying for permits to keep live coyotes of any description in their possession or under their control as hereinbefore provided in this section, shall comply with any and all regulations required by the state conservation commission of Wisconsin, its designated agent or agents.

The rules, amendments and repeals contained herein shall take effect on September 1, 1964.

Dated: June 15, 1964

STATE CONSERVATION COMMISSION OF WISCONSIN

By:

  
Conservation Director

APPROVED:

15/ JOHN W. REYNOLDS JUNE 16, 1964  
Governor Date