

AIR 10

Received Aug 29, 1973  
3.30 p.m.  
Larry Paul

CERTIFICATE

STATE OF WISCONSIN )  
 ) ss.  
DEPARTMENT OF NATURAL RESOURCES )

TO ALL TO WHOM THESE PRESENTS SHALL COME, GREETINGS:

I, L. P. Voigt, Secretary of the Department of Natural Resources and custodian of the official records of said Department, do hereby certify that the annexed rules and regulations relating to Chapter NR 10, Wisconsin Administrative Code, Waterfowl Regulations, were duly approved and adopted by this Department on August 16, 1973.

I further certify that said copy has been compared by me with the original on file in this Department and that same is a true copy thereof, and of the whole of such original.

IN TESTIMONY WHEREOF, I have hereunto set my hand and affixed the official seal of the Department at Pyare Square Building in the City of Madison, this 29th day of August, 1973, A.D.

  
\_\_\_\_\_  
L. P. Voigt, Secretary

(Department Seal)

STATE OF WISCONSIN

DEPARTMENT OF NATURAL RESOURCES

-----  
IN THE MATTER OF amending NR 10.01(1), NR 10.06(2) :  
and NR 10.24 :

G-17-73

-----  
ORDER OF THE STATE OF WISCONSIN NATURAL RESOURCES BOARD

ADOPTING, AMENDING AND REPEALING RULES

Pursuant to authority vested in the State of Wisconsin Natural Resources Board by sections 29.085, 29.174, 23.09 and 227.02, Wisconsin Statutes, the State of Wisconsin Natural Resources Board hereby repeals, amends and adopts rules as follows:

NR. 10.01(1) of the Wisconsin Administrative Code is amended to read:

NR 10.01

(1) MIGRATORY BIRDS AND WATERFOWL

Kind of animal	Locality	Open season (both dates inclusive)	Daily bag limit	Possession limit
(a) Redhead and canvasback duck-----	Dodge and Winnebago counties, the following lakes including a strip of land 100 yards wide adjacent to the shorelines thereof: Lake Winnebago in Calumet and Fond du Lac counties, Rush lake in Fond du Lac county and Lake Poygan in Waushara county, and all that part of the state lying west of the C.B. & Q. railway and extending southerly from Prescott in Pierce county to the Wisconsin-Illinois line.	No open season	None	None
(b) 1. All species of wild duck----	Entire state, except for redhead and canvasback ducks as provided in (a).	October 1 through October 7.	The daily bag limit is reached when the point value of the last bird taken plus the total value of birds already taken during that day reaches or exceeds 100 points.	The possession limit is the maximum number of species and sex which could have legally been taken in 2 days.
<u>Point Values</u>				
100 points, canvasback & redhead. 90 points, hen mallard, wood duck and hooded merganser. 15 points blue-winged teal, green-wing teal, scaup, widgeon, shoveler, gadwall & mergansers except hooded. 25 points, all other ducks.		October 13 through November 19.		
2. Scaup-----	All that part of the state lying north of state highway 64, Shawano Lake. Lake Winnebago and the outlying waters of lakes Superior & Michigan including Green Bay, as described in NR 10.12(2)(c) and (d).	November 20 through December 5.	5	10
(c) Coot-----	Entire state	October 1 through October 7.	15	30
		October 13 through November 19.		

## (1) MIGRATORY BIRDS AND WATERFOWL (CONT.)

Kind of Animal	Locality	Open season (both dates inclusive)	Daily bag limit	Possession limit
(d) Sora and Virginia rails-----	Entire state	October 1 through October 7.	25	25
		October 13 through November 19.		
Gallinules-----	Entire state	October 1 through October 7.	15	30
		October 13 through November 19.		
(e) Wilson's snipe--	Entire state	October 1 through December 4.	8	16
(f) Woodcock-----	Entire state	Beginning on the Saturday nearest September 15 and continuing for 65 consecutive days.	5	10
(g) Geese				
1. Canada geese and its subspecies-----	Horicon zone as established under (j)	October 11 through October 28	1	1 (season limit)
	Burnett County zone as established under (k)	None	-----	-----
	The Brown County zone as established under (m)	October 1 through November 19.	1	2
	The New Auburn Zone as established under (n)	None	-----	-----
	Remainder of the state	October 1 through December 9.	1	2
2. All other species-----	Entire state	October 1 through December 9.	A total of 5, including not more than 1 Canada goose or its subspecies and 1 white-fronted goose, or 2 white-fronted geese.	A total of 5, including not more than 2 Canada geese or its subspecies (only 1 in the Horicon Zone) or 1 Canada goose and 1 white-fronted, or 2 white-fronted geese.

(h) The daily bag limit on Canada geese statewide is not more than that permitted in any one zone within the state and no person may possess or transport more than the daily bag limit or aggregate daily limit, whichever applies, of migratory game birds, tagged or not tagged, at or between the place where taken and either his personal abode or temporary or transient place of lodging; or a commercial preservation facility.

(i) The following described area is established as the Horicon Intensive Management Zone:

All that part of the counties of Dodge and Fond du Lac enclosed by a line beginning at the junction of state highway 26, with the east-west center line of sections 9, 10, 11, and 12 in township 12 north, range 15 east, thence eastward along said center line and continuing eastward along the east-west center of sections 7, 8, 9 and 10 in township 12 north, range 16 east to its junction with county highway TW, thence north and east on said highway TW to its junction with county highway Y, thence northerly on said highway Y to its junction with county highway YY, thence northerly on said highway YY to its junction with county highway Y, thence northerly on said highway Y to its junction with county highway B, thence southwesterly on said highway B to its junction with county highway D, thence westerly on said highway D to its junction with highway AS, thence westerly on said highway AS to its junction with U.S. Highway 151, thence southwesterly on said Highway 151 to its junction with the C.M.St.P. and Pac. railroad, thence southerly along said C.M.St.P. & Pac. railroad to its junction with state highway 26, thence north on said highway 26 to its junction with the east-west center line of sections 9, 10, 11 and 12 in township 12 north, range 15 east, which is the point of beginning.

(j) The following described area is established as the Horicon Zone:

The Horicon Zone is bounded on the east by U.S. Highway 45 from Oshkosh to Fond du Lac, and then State Highway 175 to Addison; on the south by State Highway 33 from Addison to Beaver Dam and then U. S. Highway 151 to Columbus; on the west by State Highway 73 from Columbus to its intersection with State Highway 23, east of Princeton; on the north by State Highway 23 from the intersection with State Highway 73 to Ripon then State Highway 44 to Oshkosh.

(k) The following described area is established as the Burnett County Zone:

All that part of Burnett county lying westerly of a line beginning at the junction of state highway 87 with the south boundary of said county, thence northerly along said highway to its junction with state highway 48, thence northerly along said highway to its junction with state highway 70, thence easterly along said highway to its junction with county highway N, thence northerly along said highway to its junction with county highway D, thence northerly along said highway and continuing northerly along a town road to the south line of section 16, T39N, R17W, town of Lincoln, thence westerly along a town road to the southwest corner of said section 16, then northerly along a town road on the west line of said section 16 and continuing northerly along the west line of section 9, T39N, R17W, to the west bank of the Clam river, thence westerly along the west bank of said river to its intersection with the west boundary of said county.

(1) Horicon Zone Canada goose hunting permit and tag:

1. Each person hunting in the Horicon Zone must have been issued in his name and carry on his person, while hunting Canada geese, a valid state hunting license, valid Canada goose permit, a Canada goose tag, serially numbered to correspond to his Canada goose permit and report card, in order to hunt and kill Canada geese in the Horicon Zone during the 1973 season. The required permits and tags are nontransferable.

2. To be valid, the tag must remain unused and the permit must remain attached to the report card until a Canada goose is reduced to possession. Then the goose tag must be affixed and securely locked through the nostrils of the Canada goose when it is reduced to possession. Such Canada goose cannot be carried or transported in any manner without the tag being secured. The tag must remain attached to the Canada goose until it reaches the abode of the permit holder. The tag may not be reused. The Canada goose must be transported in a motor vehicle in such a manner that the tag attached to the goose cannot be handled or manipulated by any occupant of the vehicle.

3. Each person hunting in the Horicon Zone must report on tag use or nonuse on the report card provided within 12 hours after a Canada goose is killed or the close of the period whichever occurs first.

In the Horicon Zone the hunting period and number of valid permits and tags issued will be as follows:

Hunting period	Number of permits and tags issued
October 11-28 (inclusive) -----	28,000

(m) The following described area is established as the Brown county Zone: All that part of Brown County lying north of State Highway 29.

(n) The following described area is established as the New Auburn Zone: All those parts of Chippewa, Barron and Rusk Counties enclosed by a line beginning at the intersection of State Highway 40 and State Highway 64 in Chippewa County, thence westerly on said highway 64 to its intersection with U.S. Highway 53, thence northerly on said highway 53 to its intersection with County Highway D in Barron County, thence easterly on said highway D to its intersection with State Highway 40 in Rusk County, thence southerly on said highway 40 to the point of beginning.

NR 10.06(2) of the Wisconsin Administrative Code is amended to read:

10.06

(2)(a) General hunting hour zones are established as follows:

Zone

A--all that part of the state lying east of 88°-00' longitude

B--all that part of the state lying between 88°-00' and 89°-00' long.

C--all that part of the state lying between 89°-00' and 90°-00' long.

D--all that part of the state lying between 90°-00' and 91°-00' long.

E--all that part of the state lying between 91°-00' and 92°-00' long.

F--all that part of the state lying west of 92°-00' longitude

(b) The hunting hours for small game in Zone A are listed in the following table in (e). Hunting hours in Zone B are established by adding 4 minutes to the a.m. and p.m. columns for Zone A for each day; for Zone C by adding 8 minutes to the a.m. and p.m. columns for Zone A; for Zone D by adding 12 minutes to the a.m. and p.m. columns for Zone A; for Zone E by adding 16 minutes to the a.m. and p.m. columns for Zone A; and for Zone F by adding 20 minutes to the a.m. and p.m. columns for Zone A.

(c) It shall be unlawful for any person to hunt or shoot any species of game except deer and bear on which an open season is established on any day during the open season before the time established by the a.m. column or after the time established by the p.m. column in any hunting hour zone, except as provided in Wis. Adm. Code section NR 10.25. There are no hunting hour restrictions for fox, raccoon and all wild animals for which no closed season is established.

(d) The opening time for waterfowl hunting shall be 30 minutes after the legal opening time for small game hunting as determined in (b) above. Rails, gallinule and jacksnipe are included in this subsection.

## GENERAL HUNTING HOURS C.S.T.

	September		October		November		December		January	
	A.M.	P.M.	A.M.	P.M.	A.M.	P.M.	A.M.	P.M.	A.M.	P.M.
1-----	4:42	6:27	5:18	5:31	5:57	4:40	6:36	4:12	6:57	4:21
2-----	4:43	6:26	5:19	5:30	5:59	4:38	6:37	4:11	6:57	4:22
3-----	4:45	6:24	5:20	5:28	6:00	4:37	6:39	4:11	6:57	4:23
4-----	4:46	6:22	5:21	5:26	6:01	4:36	6:40	4:11	6:57	4:24
5-----	4:47	6:20	5:22	5:24	6:03	4:34	6:41	4:11	6:57	4:25
6-----	4:48	6:18	5:24	5:22	6:04	4:33	6:42	4:10	6:57	4:26
7-----	4:49	6:16	5:25	5:21	6:05	4:32	6:43	4:10	6:57	4:27
8-----	4:50	6:15	5:26	5:19	6:07	4:31	6:44	4:10	6:56	4:28
9-----	4:52	6:13	5:27	5:17	6:08	4:29	6:45	4:10	6:56	4:29
10-----	4:53	6:11	5:29	5:15	6:10	4:28	6:46	4:10	6:56	4:30
11-----	4:54	6:09	5:30	5:13	6:11	4:27	6:47	4:10	6:55	4:31
12-----	4:55	6:07	5:31	5:12	6:12	4:26	6:47	4:10	6:55	4:32
13-----	4:56	6:05	5:32	5:10	6:14	4:25	6:48	4:10	6:55	4:34
14-----	4:57	6:03	5:34	5:08	6:15	4:24	6:49	4:11	6:54	4:35
15-----	4:59	6:01	5:35	5:06	6:16	4:23	6:50	4:11	6:54	4:36
16-----	5:00	6:00	5:36	5:05	6:18	4:22	6:50	4:11	6:53	4:37
17-----	5:01	5:58	5:38	5:03	6:19	4:21	6:51	4:11	6:53	4:39
18-----	5:02	5:56	5:39	5:01	6:20	4:20	6:52	4:12	6:52	4:40
19-----	5:03	5:54	5:40	5:00	6:22	4:19	6:52	4:12	6:51	4:41
20-----	5:04	5:52	5:41	4:58	6:23	4:18	6:53	4:13	6:51	4:42
21-----	5:06	5:50	5:43	4:56	6:24	4:18	6:54	4:13	6:50	4:44
22-----	5:07	5:48	5:44	4:55	6:25	4:17	6:54	4:13	6:49	4:45
23-----	5:08	5:46	5:45	4:53	6:27	4:16	6:55	4:14	6:48	4:46
24-----	5:09	5:45	5:47	4:52	6:28	4:15	6:55	4:15	6:47	4:48
25-----	5:10	5:43	5:48	4:50	6:29	4:15	6:55	4:15	6:46	4:49
26-----	5:12	5:41	5:49	4:49	6:30	4:14	6:56	4:16	6:46	4:51
27-----	5:13	5:39	5:51	4:47	6:32	4:14	6:56	4:17	6:45	4:52
28-----	5:14	5:37	5:52	4:46	6:33	4:13	6:56	4:17	6:44	4:53
29-----	5:15	5:35	5:53	4:44	6:34	4:13	6:57	4:18	6:43	4:55
30-----	5:16	5:33	5:55	4:43	6:35	4:12	6:57	4:19	6:42	4:56
31-----			5:56	4:41			6:57	4:20	6:40	4:58

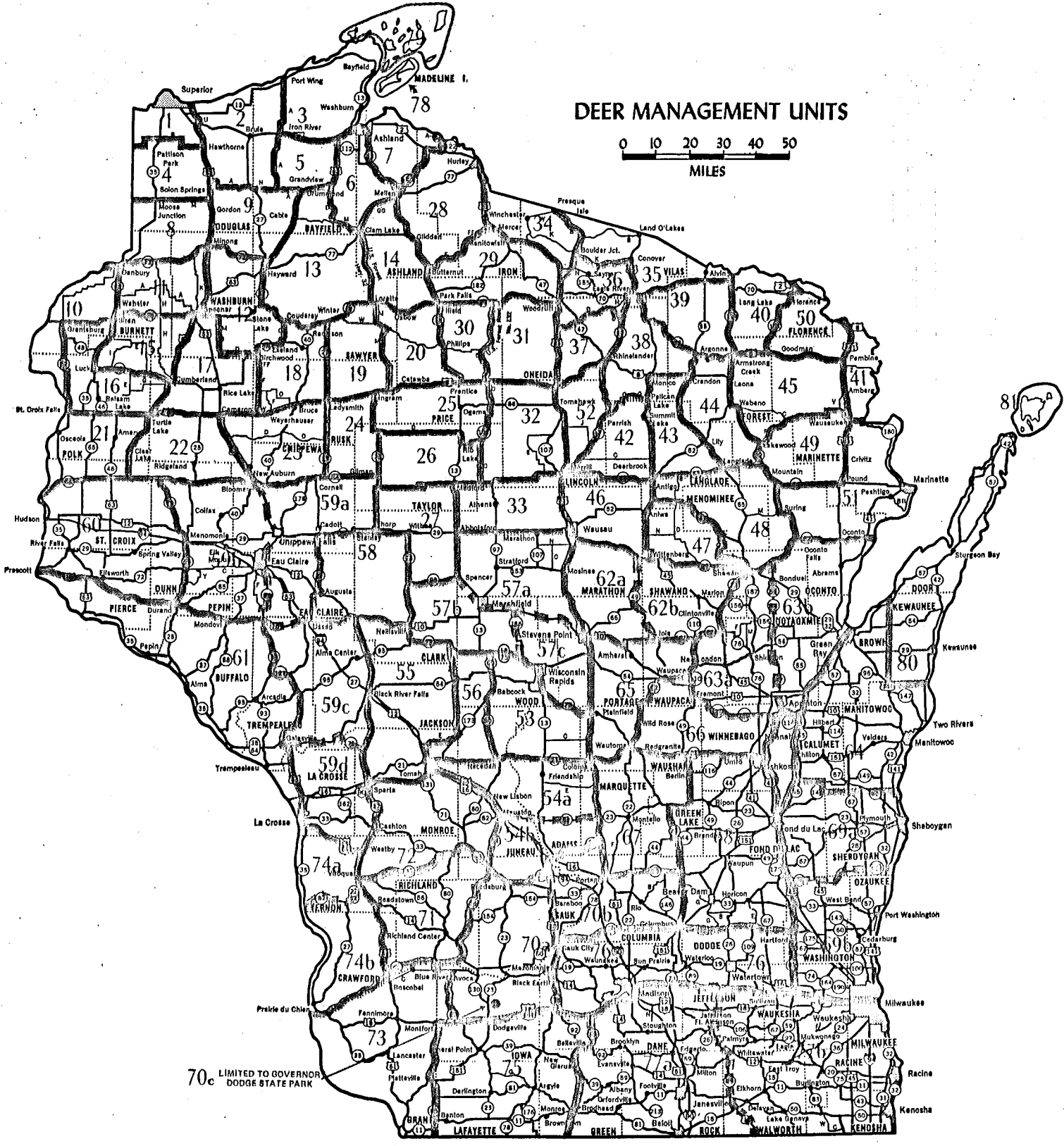
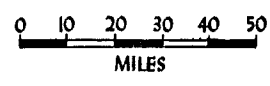


NR 10.24 of the Wisconsin Administrative Code is amended to read:

NR 10.24 Deer management units. (1) Deer management units are established as designated on the following map entitled "Deer Management Units" (revised 1973).

(See foldout map on following page.)

# DEER MANAGEMENT UNITS




70c LIMITED TO GOVERNOR  
DODGE STATE PARK

The foregoing rules and regulations were approved at the August 16, 1973 meeting of the Natural Resources Board, and will take effect upon publication.

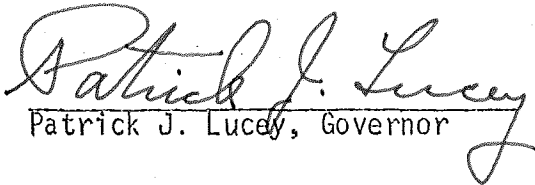
Dated at Madison, Wisconsin, this 22 day of Aug, A.D., 1973

(Department Seal)

STATE OF WISCONSIN  
DEPARTMENT OF NATURAL RESOURCES  
By

  
L. P. Voigt, Secretary

APPROVED:

  
Patrick J. Lucey, Governor

Aug. 24, 1973  
Dated