



NR 10, 11, 15

Filed April 22, 1976
11:25 am C. L. Paulson

State of Wisconsin \ DEPARTMENT OF NATURAL RESOURCES

Anthony S. Earl
Secretary

BOX 450
MADISON, WISCONSIN 53701


IN REPLY REFER TO: _____

STATE OF WISCONSIN)
)
DEPARTMENT OF NATURAL RESOURCES) ss

TO ALL TO WHOM THESE PRESENTS SHALL COME, GREETINGS:

I, Anthony S. Earl, Secretary of the Department of Natural Resources and custodian of the official records of said Department, do hereby certify that the annexed copy of Natural Resources Board Order No. G-49-74 was duly approved and adopted by this Department on August 19, 1975. I further certify that said copy has been compared by me with the original on file in this Department and that the same is a true copy thereof, and of the whole of such original.

IN TESTIMONY WHEREOF, I have hereunto set my hand and affixed the official seal of the Department at Pyare Square Building in the Village of Shorewood Hills, this 9TH day of April, 1976.


Anthony S. Earl, Secretary

(SEAL)

.....
 IN THE MATTER of repealing sections NR 11.27(13),
 NR 15.01(53)(d), (e), (f) and (h), NR 15.01(56),
 and NR 15.02(77)(a) and (78)(a); amending sections
 NR 10.01(1)(b), (c), (d), (e), (g) and (1)1. and 3.,
 NR 10.05(2), NR 10.06(2)(d), NR 11.27(16)(a), and
 NR 15.02 (introductory paragraph); and creating
 sections NR 10.01(1)(o), NR 11.06(6), NR 11.17(5),
 (6) and (7), NR 11.26(9), NR 11.27(1)(c), (15)(b),
 (17) and (18), NR 11.28(4)(c), and NR 11.30(5) of
 the Wisconsin Administrative Code pertaining to
 migratory birds and waterfowl.

G-49-74

ORDER OF THE STATE OF WISCONSIN NATURAL RESOURCES BOARD
 REPEALING, AMENDING AND CREATING RULES

Pursuant to authority vested in the State of Wisconsin Natural Resources Board by sections 29.085, 29.174, 23.09 and 227.02, Wisconsin Statutes, the State of Wisconsin Natural Resources Board hereby repeals, amends and creates rules as follows:

SECTION 1 - NR 10.01(1)(b), (c), (d), (e), (g), (1)1. and 3. is amended to read:

(1) Migratory Birds and Waterfowl

Kind of animal	Locality	Open season (both dates inclusive)	Daily bag limit	Possession limit
(b) 1. All species of wild				
duck	Entire state, except for <u>Point Values</u> 100 points, canvas- back & redhead. 90 points, hen mallard (a).	October 2 at 12:00 noon through November 20.	The daily bag limit is reached when the point value of the last bird taken plus the total	The posses- sion limit is the max- imum number of species and sex

Kind of animal	Locality	Open season (both dates inclusive)	Daily bag limit	Possession limit
wood duck, black duck and hooded merganser. 35 points, drake mallard, ringneck. 15 points, all other ducks.			value of birds already taken during that day or exceeds 100 points.	which could have legally been taken in 2 days.
2. Scaup	All that part of the state lying through north of state highway 64, Shawano lake, Lake Winnebago (beyond 500 feet from the shore- line) and the outlying waters of lakes Superior, Michigan and Green Bay (beyond 500 feet from the shoreline and emergent vegeta- tion).	October 2 December 6.	5	10

Kind of animal	Locality	Open season (both dates inclusive)	Daily bag limit	Possession limit
(c) Coot	Entire state	October 2 at 12:00 noon through November 20.	15	30
(d) Sora and Virginia rails	Entire state	October 2 at 12:00 noon through November 20.	25	25
Gallinules	Entire state	October 2 at 12:00 noon through November 20.	15	30
(e) Wilson's snipe .	Entire state	October 2 at 12:00 noon through December 5.	8	16
(g) Geese				
1. Canada geese and its sub- species	Horicon zone as established under (j).	October 10 through October 27.	1	1 (season limit)

Kind of animal	Locality	Open season (both dates inclusive)	Daily bag limit	Possession limit
	Burnett county zone as estab- lished under (k).	None	--	--
	Brown county zone as estab- lished under (m).	October 2 at 12:00 noon through November 20.	1	2
	New Auburn zone as established under (n).	None	--	--
	Remainder of the state.	October 2 at 12:00 noon through December 10.	1	2
2. All other	species	Entire state	October 2 at 12:00 noon through December 10.	A total of 5, in- cluding not more than 1 Canada goose or its subspecies and 1 white-fronted goose, or 2 white-fronted geese. A total of 5, including not more than 2 Canada geese or its sub- species (only 1 in the Horicon zone) or 1 Canada

Kind of animal	Locality	Open season (both dates inclusive)	Daily bag limit	Possession limit
				goose and 1 white- fronted or 2 white- fronted geese.

(1) Horicon zone Canada goose hunting permit and tag:

1. Each person hunting in the Horicon zone must have been issued in his name and carry on his person, while hunting Canada geese, a valid state hunting license, valid Canada goose permit, a Canada goose tag, serially numbered to correspond to his Canada goose permit and report card, in order to hunt and kill Canada geese in the Horicon zone during the 1974 season. The required permits and tags are non-transferable.

3. Each person hunting in the Horicon zone must report on tag use or nonuse on the report card provided within 12 hours after a Canada goose is killed or the close of the period, whichever occurs first.

In the Horicon zone the hunting period and number of valid permits and tags issued will be as follows:

Hunting period	Number of permits and tags issued
October 10-27 (inclusive)	28,000

SECTION 2 - NR 10.01(1)(o) is created to read:

(o) No person shall hunt migratory waterfowl, coot, rails or gallinules in open water except as provided in NR 10.12(2)(b), Wis. Adm. Code, in the waters of the Mississippi river lying westerly of the Burlington Northern railroad wherein it borders on Vernon county during the period beginning October 15 and continuing through November 20.

SECTION 3 - NR 10.05 (2) is amended to read:

(2) It shall be unlawful to hunt waterfowl from any public roads or railroads including the respective rights-of-way along or within the area described in Wis. Adm. Code section NR 10.01 (1) (j).

SECTION 4 - NR 10.06 (2) (d) is amended to read:

(d) The hunting hours for waterfowl shall be the same as for small game hunting as determined in (b) above. Rails, gallinule and jacksnipe are included in this subsection.

SECTION 5 - NR 11.06 (6) is created to read:

(6) Waukesha county. (a) Vernon marsh

Section 13 - That portion of the NW $\frac{1}{4}$ and the SW $\frac{1}{4}$ west of an existing dike and connecting access road and a strip 100 feet wide, parallel and west of said dike and access road; except the NWNW and the N $\frac{1}{2}$ NW SWNW

Section 14 - The SE $\frac{1}{4}$ and E $\frac{1}{2}$ NE $\frac{1}{4}$; except the 2.6 parcel in the SE corner of said E $\frac{1}{2}$ NE $\frac{1}{4}$.

Section 23 - The E $\frac{1}{2}$ SE $\frac{1}{4}$ west of the Soo Line railroad right of way except the south 1,250 feet. The E $\frac{1}{2}$ NE $\frac{1}{4}$, NENE, the south 400 feet of the NENW, and a 4-rod strip along the south line of the NWNW east of state trunk highway 83.

Section 24 - That portion of said section lying west of the Soo Line railroad right of way and south of the Fox river.

SECTION 6 - NR 11.17 (5) is created to read:

(5) Grant county. (a) Blue river

Township 8 north, range 1 west, town of Muscoda

Section 2 - Entire section south of the Wisconsin river.

Section 3 - Entire section south of the Wisconsin river.

Section 4 - Entire section except NE $\frac{1}{4}$.

Section 5 - Entire section.

Section 6 - Entire section.

Township 9 north, range 1 west, town of Muscoda

All that part of sections 31, 32 and 33 lying south of the Wisconsin river.

Township 8 north, range 2 west, town of Watterstown

That part of sections 8, 9, 10 and 17 south of the Wisconsin river and north of highway 133.

SECTION 7 - NR 11.17 (6) is created to read:

(6) Richland county. (a) Lone Rock

Township 8 north, range 2 east, town of Buena Vista

That part of sections 2 and 3 south of railroad right of way; that part of sections 10 and 11 north of the Wisconsin river.

(b) Richwood

Township 8 north, range 2 west, town of Richwood

Section 5 - S $\frac{1}{2}$ SW $\frac{1}{4}$.

Section 6 - South of highway 60.

Section 7 - Entire section.

SECTION 8 - NR 11.17 (7) is created to read:

(7) Sauk county. (a) Bakkens pond

Township 8 north, range 3 east, town of Spring Green

That part of sections 15, 16 and 17 lying north of the Wisconsin river;

Section 8 - That part of SE $\frac{1}{4}$ lying south of town road;

Section 9 - All below town road;

Section 10 - South 40 acres SW $\frac{1}{4}$

SECTION 9 - NR 11.26 (9) is created to read:

(9) Waukesha county. (a) Vernon

Township 5 north, range 18 east, town of Mukwonago

Section 13 - A strip of land 200 feet wide lying 100 feet east and parallel to an existing dike and connecting road being in the NW $\frac{1}{4}$ and SW $\frac{1}{4}$ of said section and extending from the north section line to the Fox river.

SECTION 10 - NR 11.27 (1) (c) is created to read:

(c) Theresa marsh

Township 12 north, range 17 east, town of Theresa

Section 1 - That portion lying west of U.S. highway 41 and west of Mohawk road.

Section 2 - That portion lying east of Soo Line railway.

Township 13 north, range 17 east, town of Lomira

Section 35 - That portion lying west of U.S. highway 41 south of Soo road and east of Soo Line railway.

SECTION 11 - NR 11.27 (13) is repealed.

SECTION 12 - NR 11.27 (15) (b) is created to read:

(b) Douglas county hospital fields

Township 48 north, range 13 west, town of Parkland

Section 16 - All that part of the N $\frac{1}{2}$ lying west of the C&NW railroad right of way.

SECTION 13 - NR 11.27 (16) (a) is amended to read:

(16) Shawano county. (a) Navarino

Township 25 north, range 16 east, town of Navarino

Section 5 - All that part of the SW $\frac{1}{4}$ SW $\frac{1}{4}$ lying west of STH 187.

Section 6 - All that part of the SE $\frac{1}{4}$ SE $\frac{1}{4}$ lying east and south of a posted line which lies parallel to the main dike.

Section 7 - SE $\frac{1}{4}$ NE $\frac{1}{4}$, all that part of the NE $\frac{1}{4}$ NE $\frac{1}{4}$ and the W $\frac{1}{2}$ of the NE $\frac{1}{4}$ and the NE $\frac{1}{4}$ SW $\frac{1}{4}$ lying east of a posted line which lies parallel to the main dike, N $\frac{1}{2}$ of the SE $\frac{1}{4}$.

Section 8 - All that part of the NW $\frac{1}{4}$ NW $\frac{1}{4}$, SW $\frac{1}{4}$ NW $\frac{1}{4}$ and the NW $\frac{1}{4}$ SW $\frac{1}{4}$ lying west of STH 187.

Sections 10, 11, 14 and 15 - Commencing at the southwest corner of section 10, thence north 2,112 feet along McDonald road to junction of east access road, thence easterly along meandered east-west access road to junction of access road and Minneapolis, St. Paul and Sault Ste. Marie railroad right of way; thence southesaterly along railroad right of way to southeast corner of section 14; thence westerly a distance of 9,240 feet along the south line of sections 14 and 15; thence north 2,640 feet and thence west 1,320 feet to junction with McDonald road; thence north along McDonald road 2,640 feet to the point of beginning.

SECTION 14 - NR 11.27 (17) is created to read:

(17) Washington county. (a) Theresa marsh

Township 12 north, range 18 east, town of Wayne

Section 7 - S $\frac{1}{4}$ fractional SW $\frac{1}{4}$.

Section 17 - That portion lying west of U.S. highway 41.

Section 18 - Entire section.

Section 19 - That portion of the N $\frac{1}{2}$ lying east of the Soo Line railway right of way.

Section 20 - That portion of the N $\frac{1}{2}$ lying west of U.S. highway 41.

SECTION 15 - NR 11.27 (18) is created to read:

(18) St. Croix county. (a) Twin Lakes

Township 29 north, range 18 west, town of Warren

Section 28 - All, including the town road that runs in a north-south direction
in the $W\frac{1}{4}$ of the section.

Section 29 - All that part of government lot 2 lying easterly of the town road;
 $NE\frac{1}{4} NE\frac{1}{4}$; $SE\frac{1}{4} NE\frac{1}{4}$.

Section 32 - $NE\frac{1}{4} NE\frac{1}{4}$; $NW\frac{1}{4} NE\frac{1}{4}$.

Section 33 - All that part of the $NW\frac{1}{4} NW\frac{1}{4}$ lying northwesterly of the centerline
of the town road (now vacated) running northeasterly across said
 $NW\frac{1}{4} NW\frac{1}{4}$.

SECTION 16 - NR 11.28 (4) (c) is created to read:

(c) La Crosse addition. All lands and waters enclosed by the following
described boundary:

Beginning at a point 454 feet south of the northwest corner of lot 2,
section 22, T17N, R8W, 4th P.M., La Crosse county, Wisconsin; thence south
along the west side of lots 2 and 6, in section 22 to the center of section
22; thence southwesterly to the south fork of Gibbs Chute on a line which
if projected would intersect the southwest corner of lot 3, section 21;
thence easterly along the north bank of the south fork of Gibbs Chute to the
northwest corner of $SE\frac{1}{4} SE\frac{1}{4}$ of section 21; thence east to the Corps of
Engineers project boundary pin no. 70 located in lot 3 of section 23; thence
northwesterly along the project boundary to the point of beginning.

SECTION 17 - NR 11.30 (5) is created to read:

(5) Taylor county. (a) Pershing wildlife area
Township 33 north, range 4 west, town of McKinley

Section 34 - All of the section except the NE $\frac{1}{4}$ NW $\frac{1}{4}$; the W $\frac{1}{2}$ NW $\frac{1}{4}$; and that portion
of the SW $\frac{1}{4}$ SW $\frac{1}{4}$ lying west and south of a multi-purpose trail running
southeasterly through the SW $\frac{1}{4}$ SW $\frac{1}{4}$ of said section.

Township 32 north, range 4 west, town of Pershing

Section 3 - That portion of the NE $\frac{1}{4}$ lying north of the access road to Ellis pond
and west of the town road running north and south through the NE $\frac{1}{4}$ of
said section; also those lands in the N $\frac{1}{2}$ NW $\frac{1}{4}$ of said section lying
east of the access road to Redman dike, and east and north of the
multi-purpose trail running easterly to junction with the town road
at Ellis pond.

SECTION 18 - NR 15.01 (53) (d), (e), (f) and (h) are repealed.

SECTION 19 - NR 15.01 (56) is repealed.

SECTION 20 - NR 15.02 (introductory paragraph) is amended to read:

NR 15.02 Game refuges, all species; no entry. The following described areas
are created and established as game refuges and it shall be unlawful for any
person or persons to hunt or trap or enter upon said areas, for any reason what-
soever from September 15 through the waterfowl season or during the period that
wild geese are present thereon as indicated by signs posted in said areas, but
nothing herein shall prohibit, prevent or interfere with the department, its
deputies, agents or employes in the destruction of injurious animals and birds.
This section shall not prohibit the department, its deputies or duly authorized
agents, the armed forces of the national guard or the United States army, or

any person summoned by a peace officer to assist him in making an arrest or in preserving the peace, from entering and being on such refuges in the performance of official duties.


SECTION 21 - NR 15.02 (77) (a) and (78) (a) are repealed.

The foregoing rules were approved and adopted by the State of Wisconsin Natural Resources Board on September 20, 1974.

The rules contained herein shall take effect upon publication.

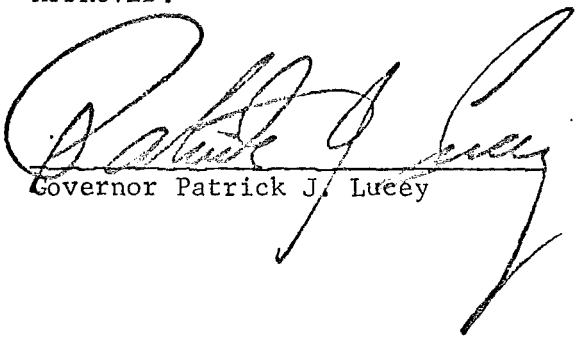
Dated at Madison, Wisconsin August 19, 1975

STATE OF WISCONSIN DEPARTMENT OF NATURAL RESOURCES

By 
L. P. Voigt, Secretary

(SEAL)

APPROVED:


Governor Patrick J. Lucey

SEP 10 1975
Date