

STATE OF WISCONSIN)
) ss.
DEPARTMENT OF AGRICULTURE,)
TRADE AND CONSUMER PROTECTION)

Clearinghouse Rule
No. 93-147


CERTIFICATION:

I, Alan T. Tracy, Secretary of the State of Wisconsin Department of Agriculture, Trade and Consumer Protection, and custodian of the department's official records, hereby certify that the attached rulemaking order relating to atrazine use restrictions was signed and adopted by the department on February 9, 1994.


I further certify that I have compared the attached copy to the original on file in the department, and that the attached copy is a complete and accurate copy of the original.

Signed and sealed this 9th day of February, 1994.

STATE OF WISCONSIN
DEPARTMENT OF AGRICULTURE, TRADE
AND CONSUMER PROTECTION



By *Alan T. Tracy*
Alan T. Tracy, Secretary



4-1-94



State of Wisconsin
Department of Agriculture, Trade and Consumer Protection

Alan T. Tracy, Secretary


801 West Badger Road • PO Box 8911
Madison, WI 53708-8911

Date: February 9, 1994

To: Gary Poulson - Revisor of Statutes Office
131 W. Wilson Street, Suite 800

From: Alan T. Tracy, Secretary

Subject: **Clearinghouse Rule No. 93-147, Chapter ATCP 30
Relating to Atrazine Use Restrictions**



The Department of Agriculture, Trade and Consumer Protection hereby submits the following information for filing with the above rule.

Final Regulatory Flexibility Analysis

Businesses Affected:

The amendments to the atrazine use rule will affect small businesses in Wisconsin. The greatest small business impact of the rule will be on users of atrazine: farmers who grow corn. The proposed prohibition areas contain approximately 60,000 acres. Assuming that 50% of this land is in corn and that 50% of these acres are treated with atrazine, then 15,000 acres of corn will be affected. This acreage would represent between 80 and 225 producers, depending on their corn acreage. These producers are small businesses, as defined by s. 227.114 (1)(a), Stats. Secondary effects may be felt by distributors and applicators of atrazine pesticides, crop consultants and equipment dealers. Since the secondary effects relate to identifying and assisting farmers in implementing alternative weed control methods, these effects will most likely result in additional or replacement business and the impacts are not further discussed in this document.

Specific economic impacts of alternative pest control techniques are discussed in the environmental impact statement for this rule.

Reporting, Recordkeeping and Other Procedures Required for Compliance:

The maximum application rate for atrazine is based on soil texture. This may necessitate referring to a soil survey map or obtaining a soil test. While this activity is routine, documentation would need to be maintained to justify the selected application rate. A map delineating application areas must be

Gary Poulson
February 9, 1994
Page 2

prepared if the field is subdivided and variable application rates are used. This procedure is already required under the existing statewide atrazine regulation.

All users of atrazine, including farmers, will need to maintain specific records for each application. This procedure is already required under the current atrazine rule.

Atrazine cannot be used in certain areas of the State where groundwater contamination already exceeds the atrazine enforcement standard in s. NR 140.10 Wis. Adm. Code.

Professional Skills Required to Comply:

The rule affects how much atrazine can be applied and on which fields. Because overall use of atrazine will be reduced statewide, alternative weed control techniques may be needed in some situations. These techniques may include different crop rotations, reduced atrazine rates, either alone or in combination with other herbicides, or combinations of herbicides and mechanical weed control measures.

While alternative weed control techniques are available, adoption of these techniques to individual farms will in some cases require assistance. In the past this type of advice has been provided by University Extension personnel and farm chemical dealers. In recent years many farmers have been using crop consultants to scout fields, identify specific pest problems and recommend control measures. The department anticipates these three information sources will continue to be used as the primary source of information, both on whether atrazine can be used and what alternatives are likely to work for each situation.

Comments From Legislative Committees

The rule was referred to the Senate Committee on Transportation, Agriculture, Local and Rural Affairs and to the Assembly Committee on Agriculture, Forestry and Rural Affairs on December 15, 1993. The department received no comments from either committee.

ORDER OF THE STATE OF WISCONSIN
DEPARTMENT OF AGRICULTURE, TRADE AND CONSUMER PROTECTION
ADOPTING, AMENDING OR REPEALING RULES

1 The state of Wisconsin department of agriculture, trade and
2 consumer protection adopts the following order to amend ATCP
3 30.05(3)(a), 30.30(1) and 30.35(2)(title), (a) and (b); to repeal
4 portions of chapter ATCP 30 Appendix A; and to create portions of
5 chapter ATCP 30 Appendix A relating to atrazine use restrictions.

Analysis Prepared by the Department of
Agriculture, Trade and Consumer Protection

Statutory authority: ss. 93.07(1), 94.69(9), 160.19(2), and
160.21(1), Stats.

Statutes interpreted: ss. 94.69, 160.19(2) and 160.21(1),
Stats.

In order to protect Wisconsin groundwater, current rules under ch. ATCP 30, Wis. Adm. Code, restrict the statewide rate at which atrazine pesticides may be applied. Current rules also prohibit the use of atrazine in areas where groundwater contamination levels attain or exceed state enforcement standards.

Based on new groundwater test data, this rule expands the number of areas in which atrazine use is prohibited. This rule also amends current rules to regulate land spreading of water containing atrazine.

Atrazine Prohibition Areas

Current rules prohibit the use of atrazine where atrazine contamination of groundwater equals or exceeds the current groundwater enforcement standard under ch. NR 140, Wis. Adm. Code. Current rules prohibit atrazine use in 54 designated areas, including major prohibition areas in the lower Wisconsin river valley and much of Dane and Columbia counties.

This rule repeals two current prohibition areas, repeals and recreates 3 current prohibition areas to expand those areas, and creates 19 new prohibition areas, resulting in a new total of 71 prohibition areas throughout the state. The rule includes maps describing each of the new and expanded prohibition areas.

Within every prohibition area, atrazine applications are

prohibited. Atrazine mixing and loading operations are also prohibited unless conducted over a spill containment surface which complies with ss. ATCP 29.151(2) to (4), Wis. Adm. Code.

The repealed prohibition areas are located in Sheboygan and Wood counties. These prohibition areas were created on the basis of an unofficial screening test which has not been confirmed by more recent official testing. (A recent official test showed atrazine levels well below the enforcement standard.) Other groundwater samples from these areas show either no indication of atrazine contamination or levels below the preventive action limit.

Land Spreading Soils and Water

Under current rules, the department may issue a permit authorizing any person to land spread soil containing atrazine residues in order to remedy soil contamination. The amount of atrazine and atrazine metabolites applied to a site by land spreading may not exceed the maximum application rates for atrazine active ingredient permitted under s. ATCP 30.10, Wis. Adm. Code.

Under this rule, the department may also issue a permit authorizing any person to land spread water containing atrazine residues in order to remedy groundwater contamination. The amount of atrazine and atrazine metabolites applied to a site by land spreading may not exceed the maximum application rates for atrazine active ingredient permitted under s. ATCP 30.10, Wis. Adm. Code.

Lower Wisconsin River Valley Prohibition Area

Current rules prohibit atrazine applications in the lower Wisconsin river valley. This rule exempts certain sections within the valley which are located on a high river terrace and have deep silty soils. Atrazine use in these sections is not considered a threat to groundwater because of the deep, finer textured soils and the absence of any detectable amount of atrazine from wells on this terrace.

-
- 1 SECTION 1. ATCP 30.05(3) (a) is amended to read:
2 ATCP 30.05(3) (a) ~~No~~ Except as provided under s. ATCP
3 30.35(2), no person may apply atrazine product through an
4 irrigation system.

1 SECTION 2. ATCP 30.30(1) is amended to read:

2 ATCP 30.30(1) The Lower Wisconsin river valley except that
3 atrazine may be applied to medium- and fine-textured soils in
4 Township 9 North, Range 1 West, sections 27, 28, 29, 30, 31, 32,
5 33 and 34 and Township 9 North, Range 2 West, sections 25, 26,
6 27, 28, 32, 33, 34, 35 and 36 in compliance with ss. ATCP 30.05
7 through ATCP 30.10.

8 SECTION 3. ATCP 30.35(2)(title), (a) and (b) are amended to
9 read:

10 ATCP 30.35(2)(title) LAND SPREADING SOILS AND WATER. (a)
11 Notwithstanding any provision of this chapter, the department may
12 issue a written permit authorizing any person to land spread
13 soils or water containing residues of atrazine or its metabolites
14 in order to remedy soil or water contamination. The amount of
15 atrazine and atrazine metabolites applied to a site by means of
16 land spreading may not exceed the amount of atrazine active
17 ingredient permitted under s. ATCP 30.10.

18 (b) A person applying for a permit under par. (a) shall
19 submit a written application to the department describing the
20 proposal to land spread soils or water containing residues of
21 atrazine or its metabolites. The department may require an
22 applicant to file other information which the department
23 considers necessary for its review of the application.

24 SECTION 4. Prohibition area map numbers 93-11-02, 93-11-03,
25 93-29-01, 93-60-01 and 93-72-01, contained in Appendix A to
26 chapter ATCP 30, are repealed.


1 SECTION 5. The attached prohibition area maps, numbered 94-
2 01-01, 94-11-01 to 94-11-03, 94-22-01, 94-27-01 to 94-27-04, 94-
3 29-01, 94-33-01, 94-33-02, 94-37-01, 94-42-01, 94-50-01 to 94-50-
4 03, 94-56-01 and 94-56-02, 94-69-01, 94-70-01 and 94-72-01, are
5 created in Appendix A to chapter ATCP 30.

6 SECTION 6. EFFECTIVE DATE. The rules contained in this
7 order shall take effect on the first day of the month following
8 publication in the Wisconsin administrative register, as provided
9 under s. 227.22(2)(intro.), Stats.

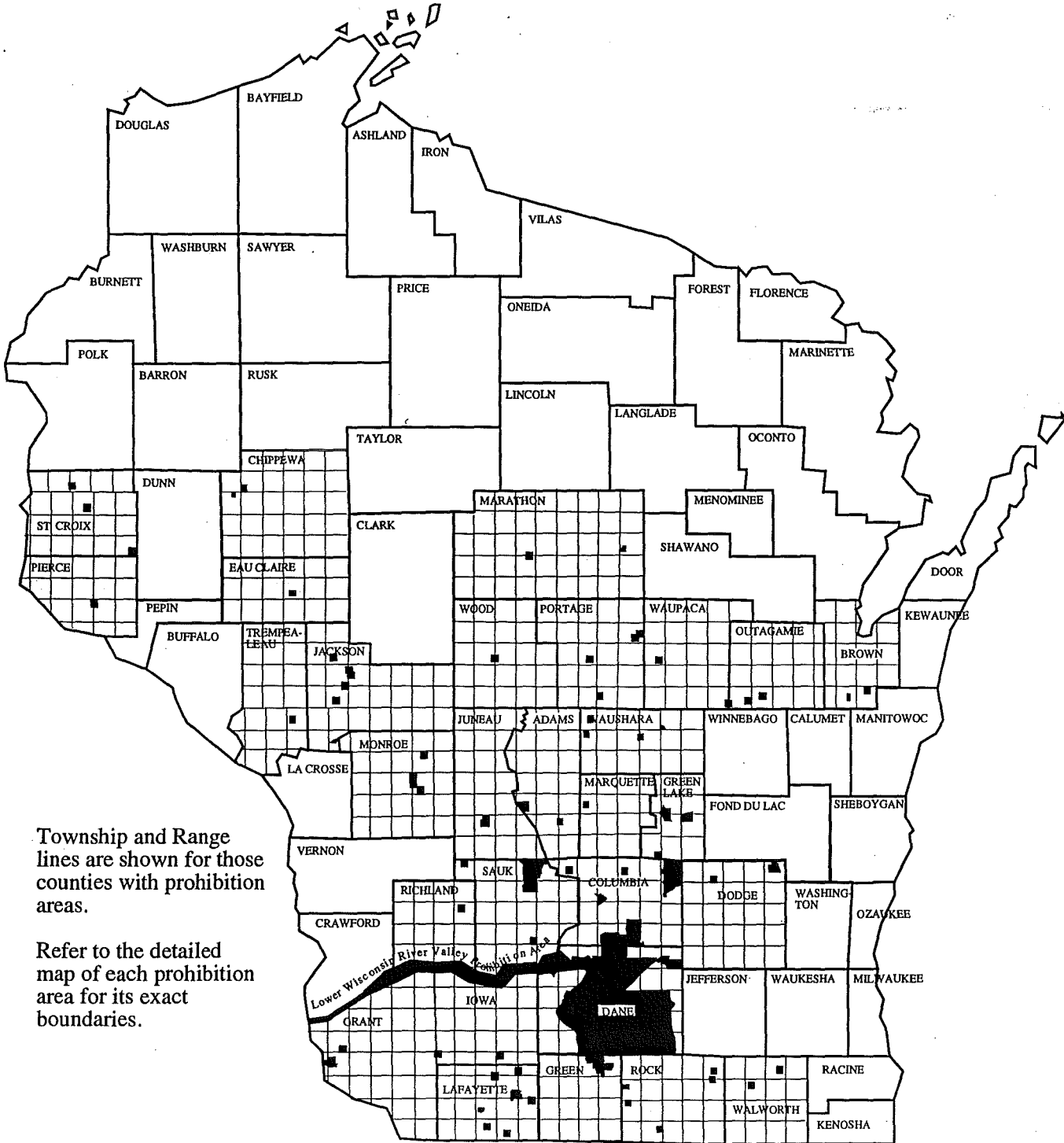
Dated this 10th day of Feb, 1994.

STATE OF WISCONSIN
DEPARTMENT OF AGRICULTURE;
TRADE AND CONSUMER PROTECTION

By 
Alan T. Tracy, Secretary



Appendix A. Atrazine Prohibition Areas



Township and Range lines are shown for those counties with prohibition areas.

Refer to the detailed map of each prohibition area for its exact boundaries.

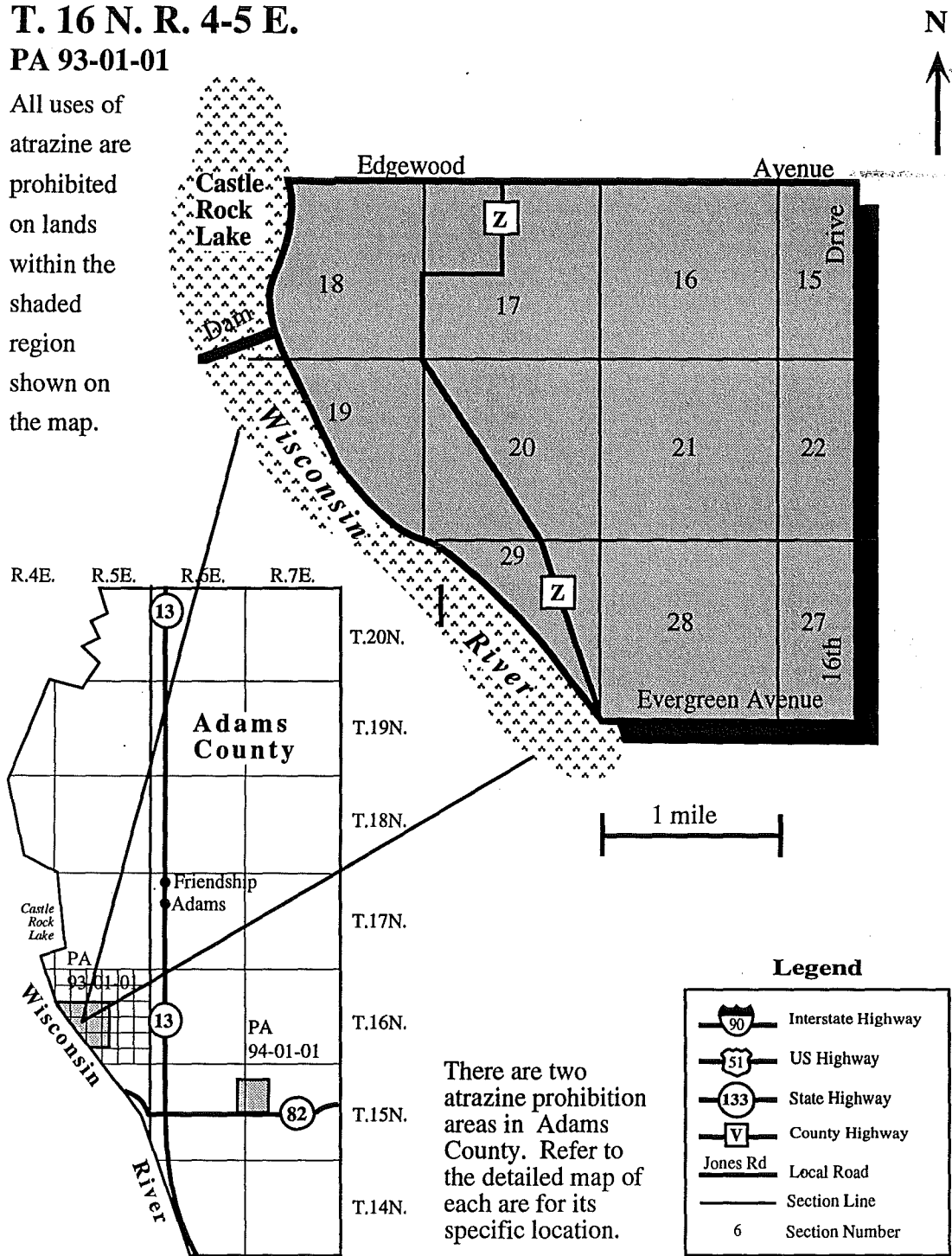
Adams County

Town of Quincy

T. 16 N. R. 4-5 E.

PA 93-01-01

All uses of atrazine are prohibited on lands within the shaded region shown on the map.



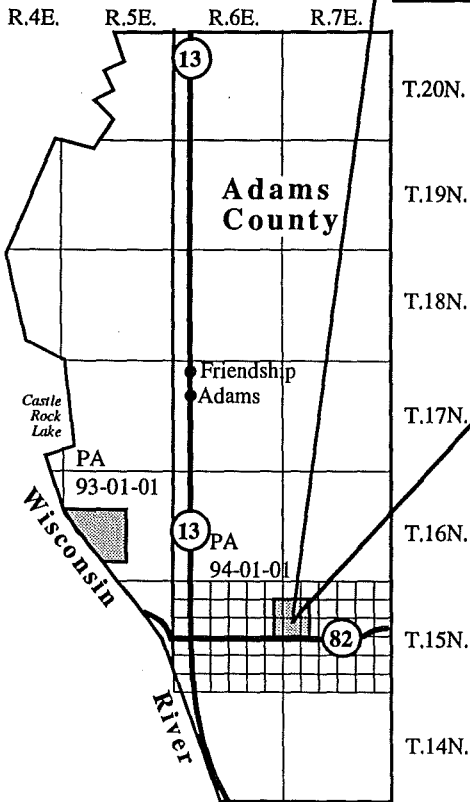

Adams County Towns of Springville & Jackson

T. 15 N. R. 6-7 E.

PA 94-01-01

All uses of atrazine are prohibited on lands within the shaded region shown on the map.

It includes all of sections 7&18 and the West 1/2 of sections 8&17 in T.15N.R.7E. and the East 1/2 of sections 12&13 in T.15N.R.6E.



There are 2 atrazine prohibition areas in Adams County. Refer to the detailed map of each area for its specific location.

Legend

	Interstate Highway
	US Highway
	State Highway
	County Highway
	Local Road
	Section Line
	Section Number

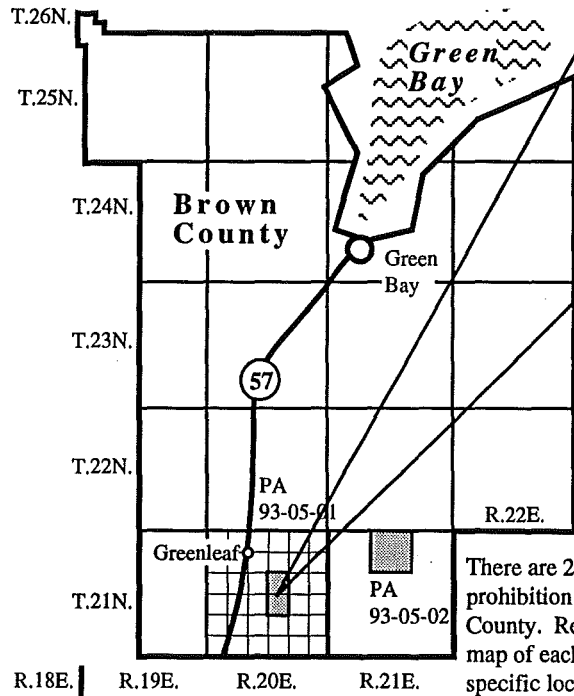

Brown County

Town of Holland

T. 21 N. R. 20 E.

PA 93-05-01

All uses of atrazine are prohibited on lands within the shaded region shown on the map. It includes all of section 15 of T. 21 N. R. 20 E. and all of section 22 of T. 21 N. R. 20 E.



There are 2 atrazine prohibition areas in Brown County. Refer to the detailed map of each area for its specific location.

Legend

- Interstate Highway
- US Highway
- State Highway
- County Highway
- Local Road
- Section Line
- Section Number

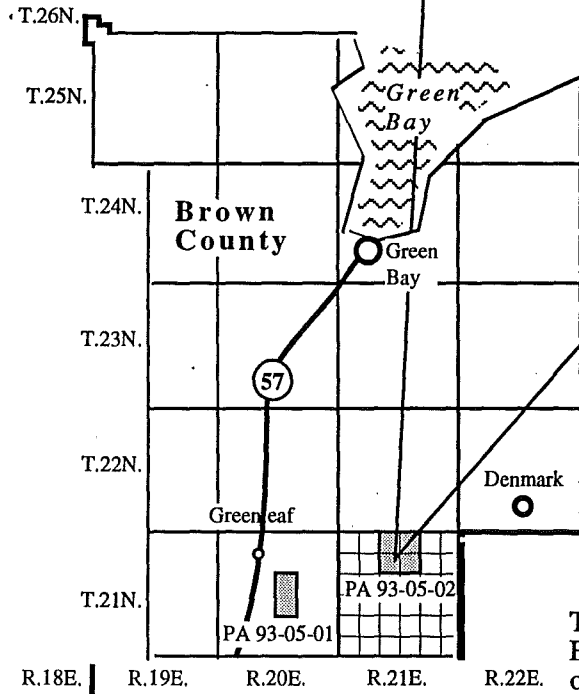
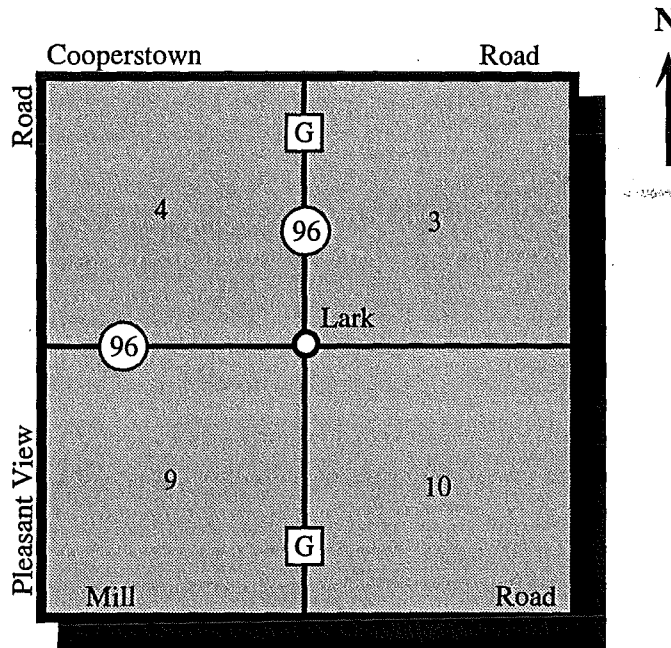
Brown County

Town of Morrison

T. 21 N. R. 21 E.

PA 93-05-02

All uses of atrazine are prohibited on lands within the shaded region shown on the map. It includes all of sections 3, 4, 9 & 10 of T. 21 N. R. 21 E.



Legend

	Interstate Highway
	US Highway
	State Highway
	County Highway
	Local Road
	Section Line
	Section Number

There are 2 atrazine prohibition areas in Brown County. Refer to the detailed map of each area for its specific location.

Chippewa County

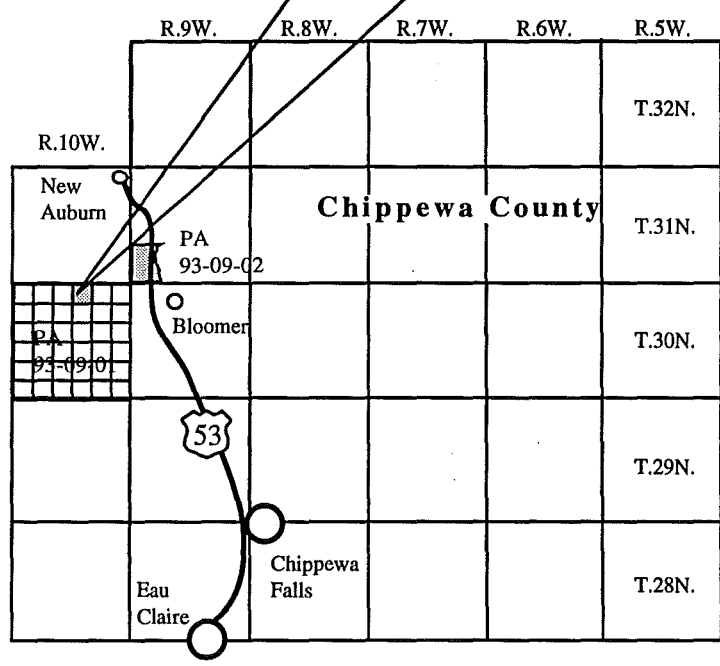
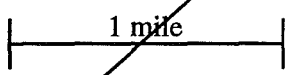

Towns of Auburn

& Cooks Valley

T. 30 N. R. 10 W.

PA 93-09-01

All uses of atrazine are prohibited on land within the region shown on the map. It includes all of section 3 of T. 30 N. R. 10 W.



Legend

- Interstate Highway
- US Highway
- State Highway
- County Highway
- Local Road
- Section Line
- Section Number

There are 2 atrazine prohibition areas in Chippewa County. Refer to the detailed map of each area for its specific location.

Chippewa County

Town of Bloomer

T. 31 N. R. 9 W.

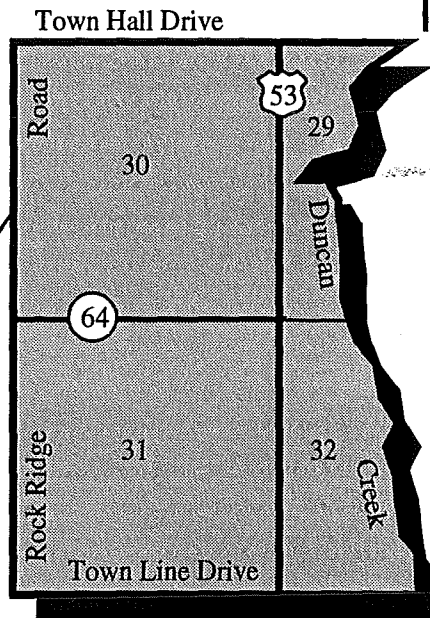
PA 93-09-02

All uses of atrazine are prohibited on lands within the shaded region shown on the map.

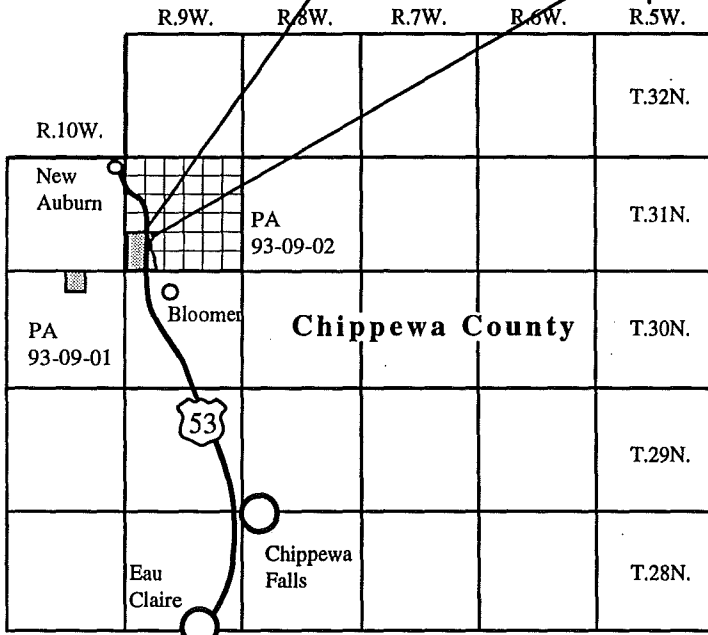
It includes the following sections in T. 31 N.

R. 9 W.:

1. All of sections 30 & 31;
2. Those portions of sections 29 & 32 west of Duncan Creek.



1 mile



Legend

	Interstate Highway
	US Highway
	State Highway
	County Highway
	Local Road
	Section Line
	Section Number

There are 2 atrazine prohibition areas in Chippewa County. Refer to the detailed map of each area for its specific location.

Columbia County

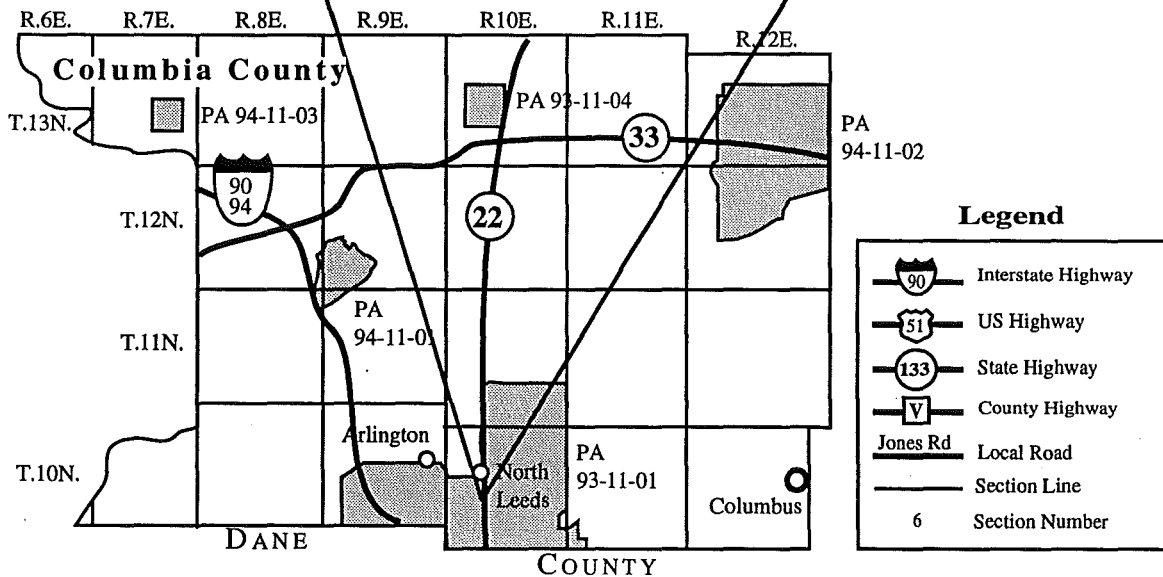
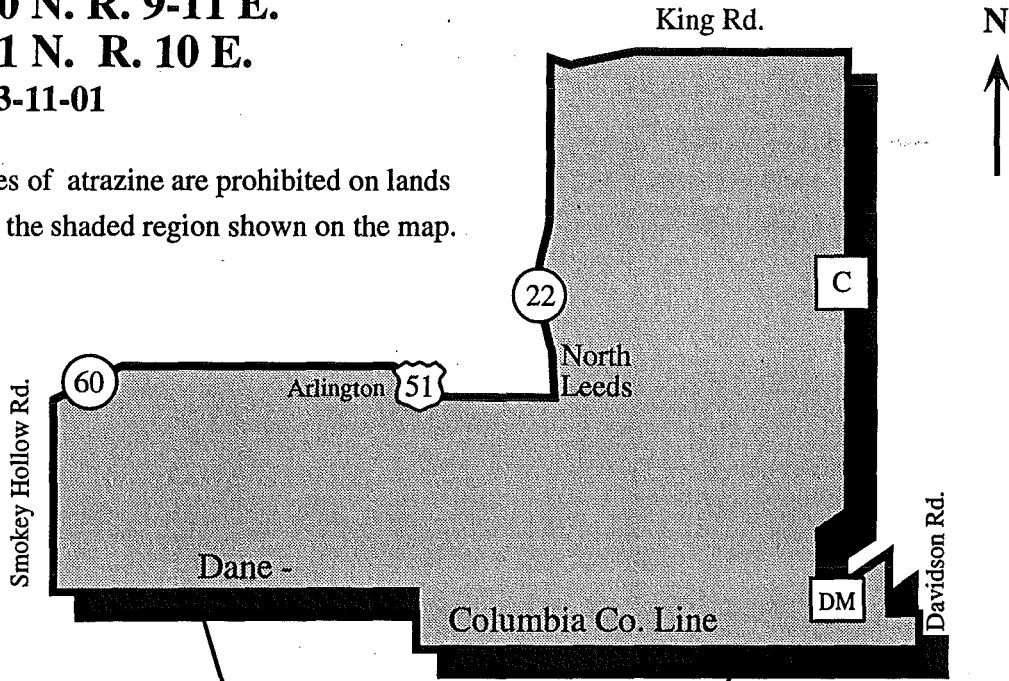
Towns of Arlington, Leeds, Hampden, & Lowville

T. 10 N. R. 9-11 E.

T. 11 N. R. 10 E.

PA 93-11-01

All uses of atrazine are prohibited on lands within the shaded region shown on the map.



There are 5 atrazine prohibition areas in Columbia County. Refer to the detailed map of each area for its specific location.

Columbia County

Town of Marcellon

T. 13 N. R. 10 E.

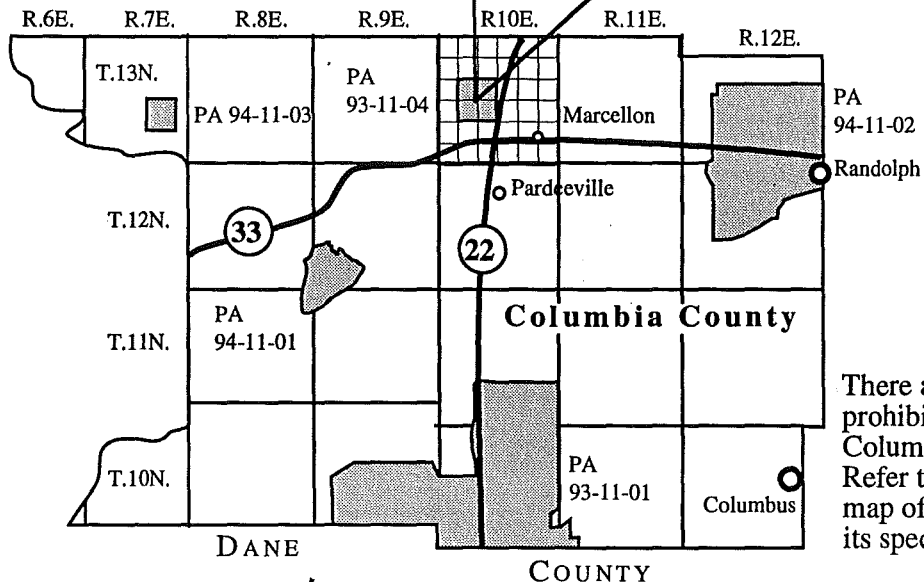
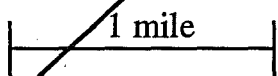
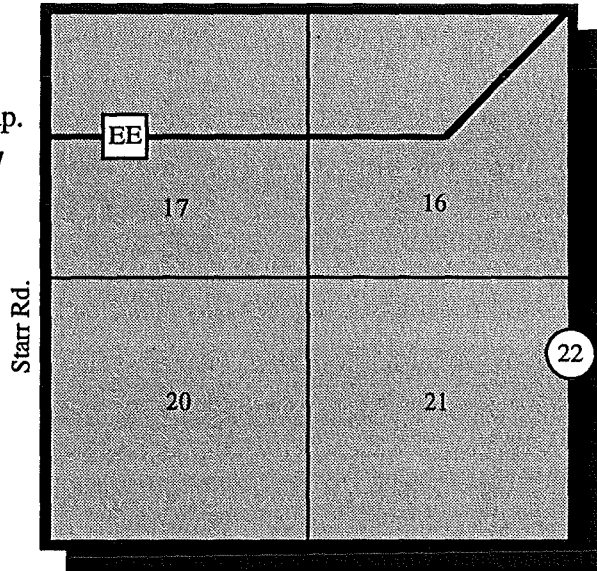
PA 93-11-04

All uses of atrazine are prohibited on lands within the shaded region shown on the map. It includes all of sections 16, 17, 20 & 21 of T. 13 N. R. 10 E.



Legend

	Interstate Highway
	US Highway
	State Highway
	County Highway
	Local Road
	Section Line
	Section Number



There are 5 atrazine prohibition areas in Columbia County. Refer to the detailed map of each area for its specific location.

Columbia County

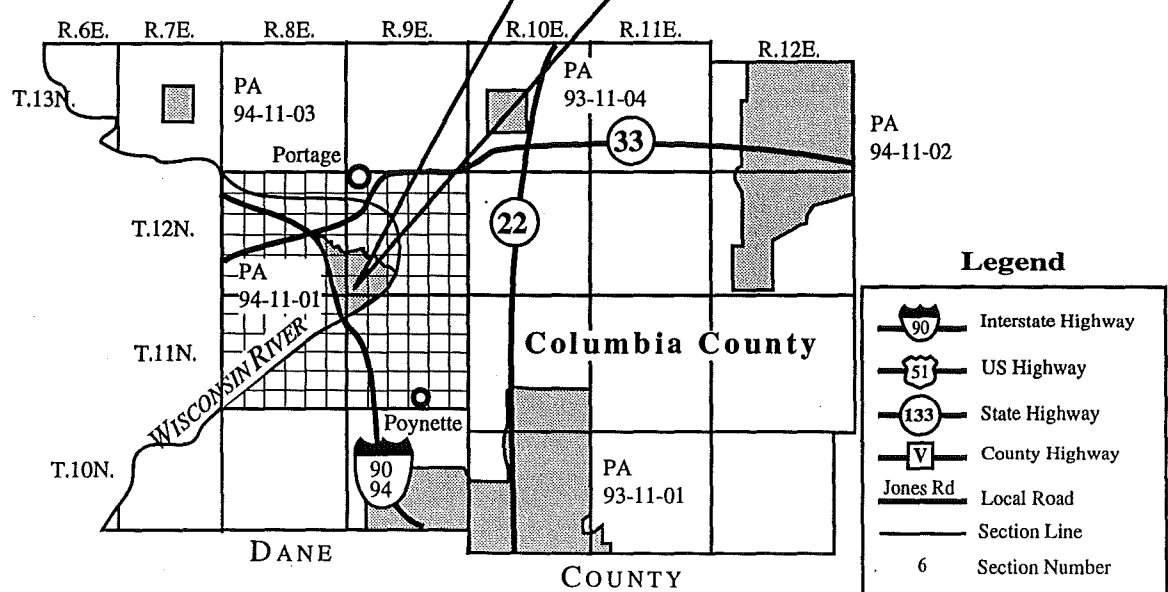
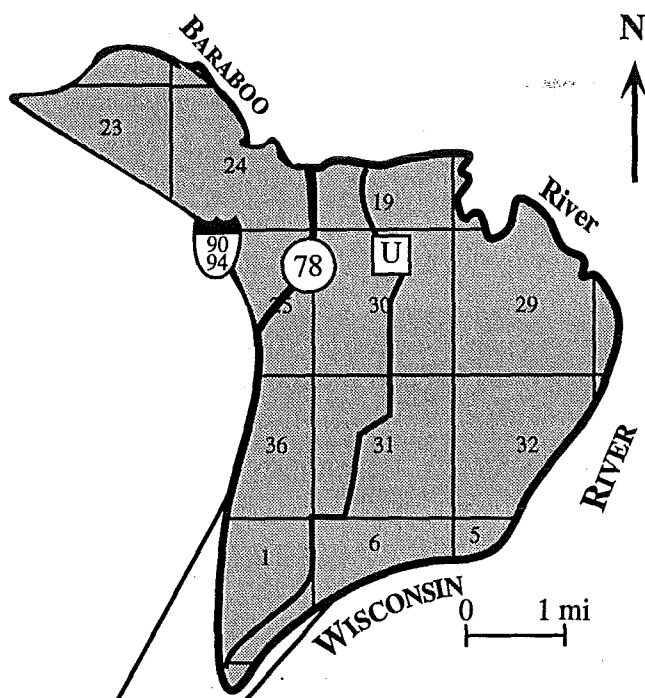
Town of Caledonia

T. 11-12 N. R. 8-9 E.

PA 94-11-01

All uses of atrazine are prohibited on lands within the shaded region shown on the map.

NOTE:
This PA is modified from PA 93-11-02.



There are 5 atrazine prohibition areas in Columbia County. Refer to the detailed map of each area for its specific location.

Columbia County

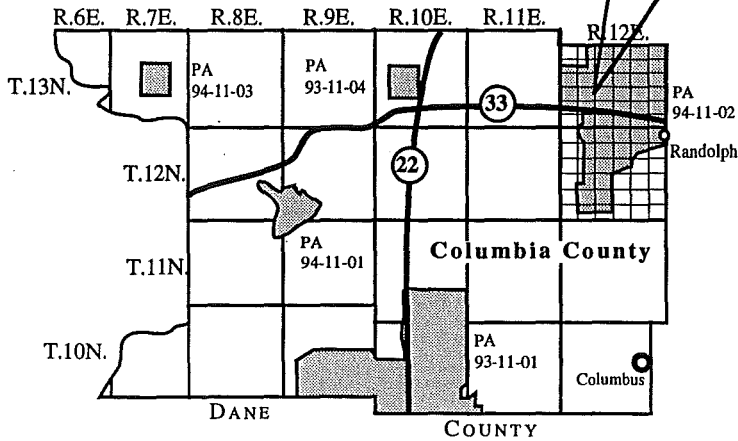
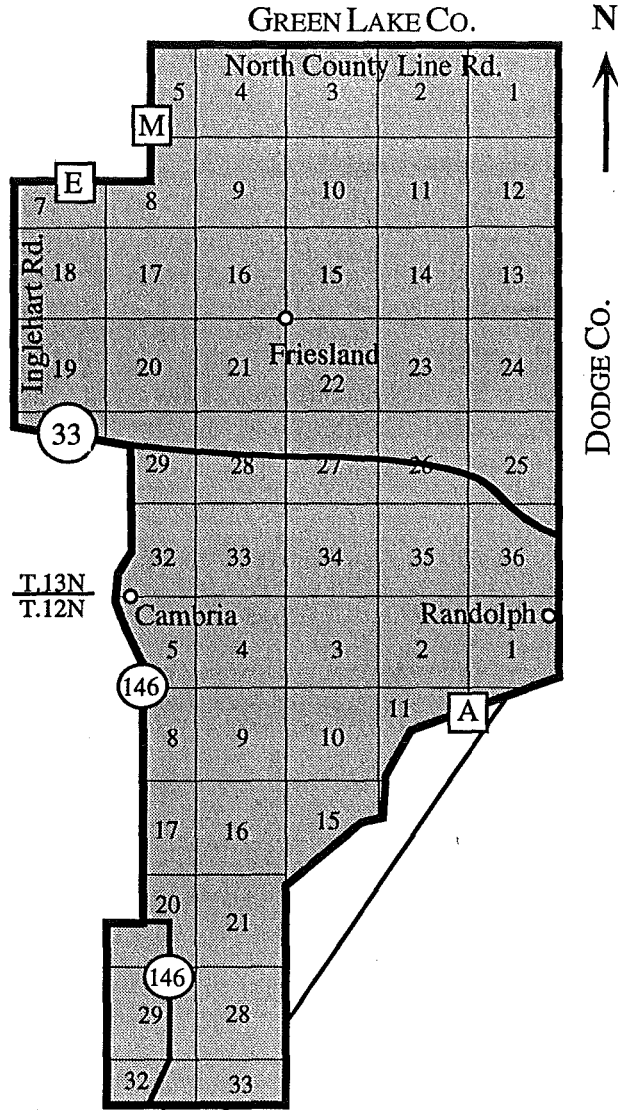
Towns of Courtland & Randolph

T. 12-13 N. R. 12 E.

PA 94-11-02

All uses of atrazine are prohibited on lands within the shaded region shown on the map.

NOTE:
This PA is modified from PA 93-11-03.



Legend

	Interstate Highway
	US Highway
	State Highway
	County Highway
	Local Road
	Section Line
	Section Number

There are 5 atrazine prohibition areas in Columbia County. Refer to the detailed map of each area for its specific location.

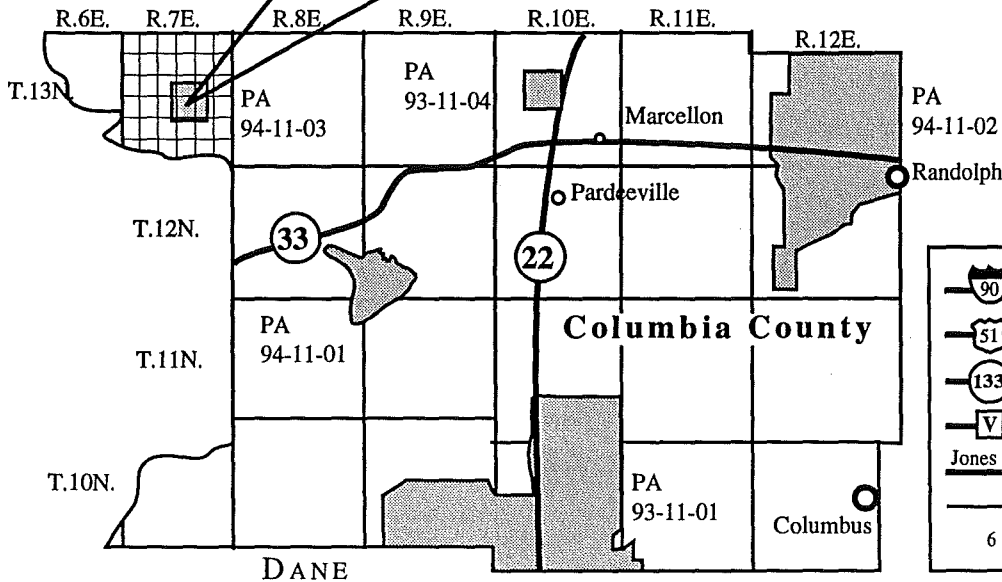
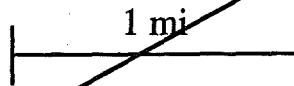
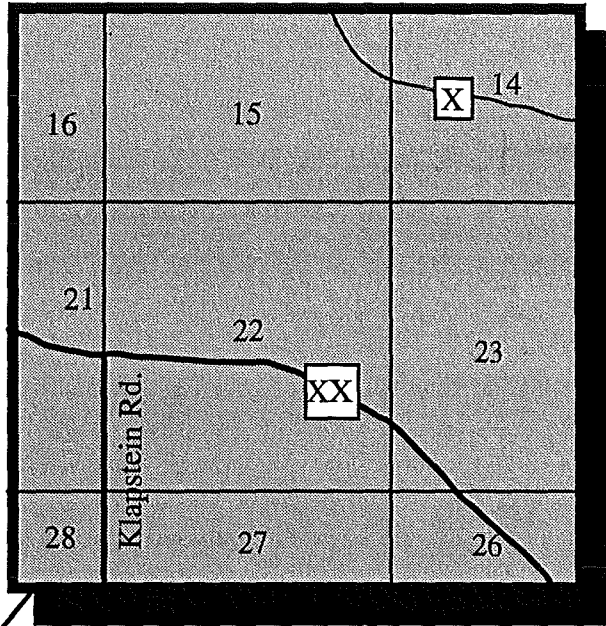
Columbia County

Town of Lewiston

T. 13 N. R. 8 E.

PA 94-11-03

All uses of atrazine are prohibited on lands within the shaded region shown on the map.



Legend	
	Interstate Highway
	US Highway
	State Highway
	County Highway
	Local Road
	Section Line
	Section Number

There are 5 atrazine prohibition areas in Columbia County. Refer to the detailed map of each area for its specific location.

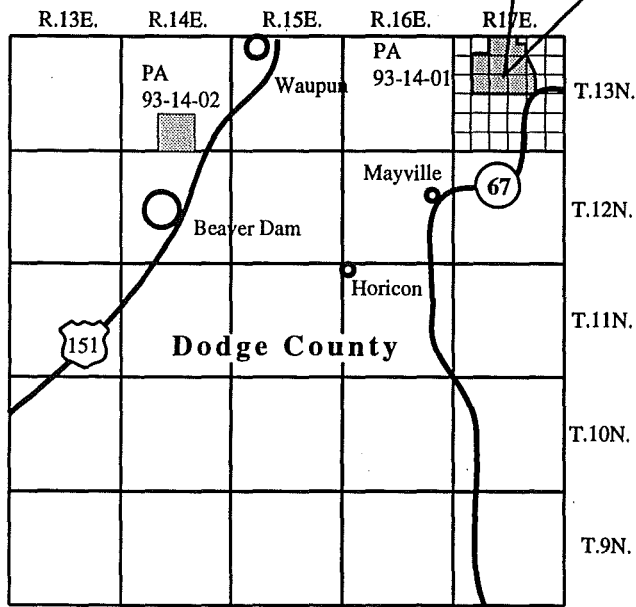
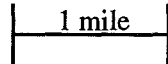
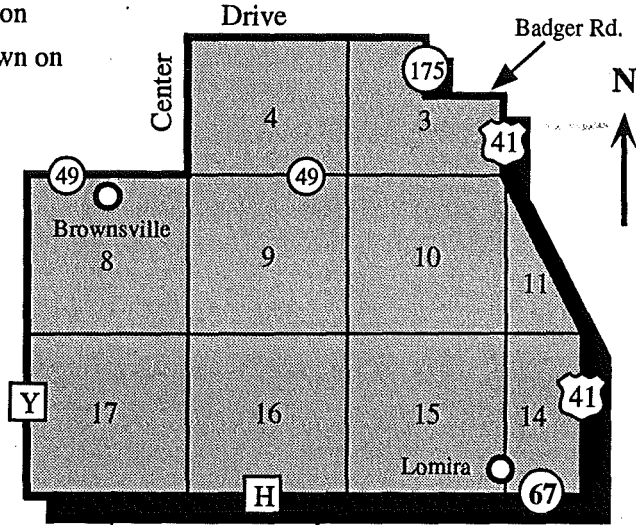
Dodge County

Town of Lomira

T. 13 N. R. 17 E.

PA 93-14-01

All uses of atrazine are prohibited on lands within the shaded region shown on the map.



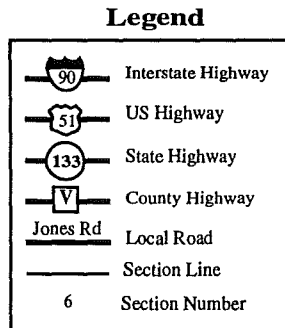
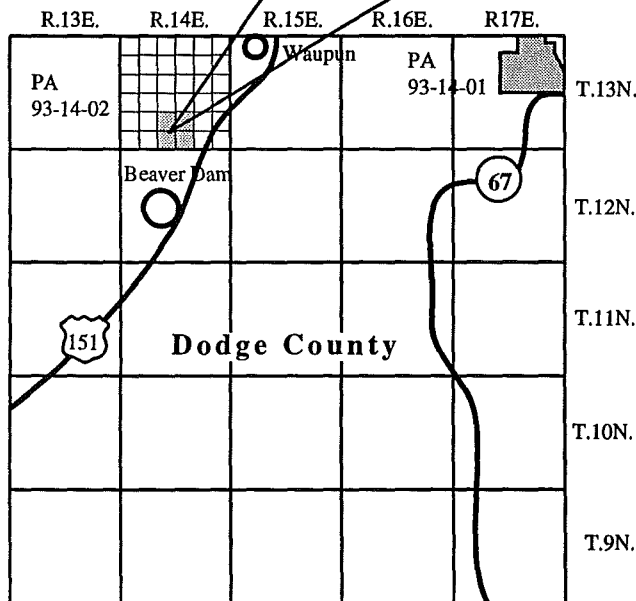
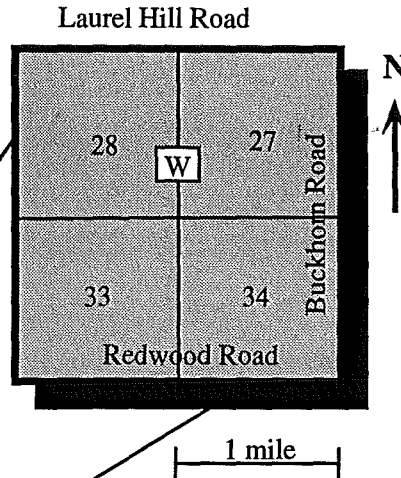
Legend

- Interstate Highway
- US Highway
- State Highway
- County Highway
- Local Road
- Section Line
- Section Number

There are 2 atrazine prohibition areas in Dodge County. Refer to the detailed map of each area for its specific location.

Dodge County
Town of Trenton
T. 13 N. R. 14 E.
PA 93-14-02

All uses of atrazine are prohibited on lands within the shaded region shown on the map. It includes all of sections 27, 28, 33 & 34 of T. 13 N. R. 14 E.



There are 2 atrazine prohibition areas in Dodge County. Refer to the detailed map of each area for its specific location.

Eau Claire County

Town of Lincoln

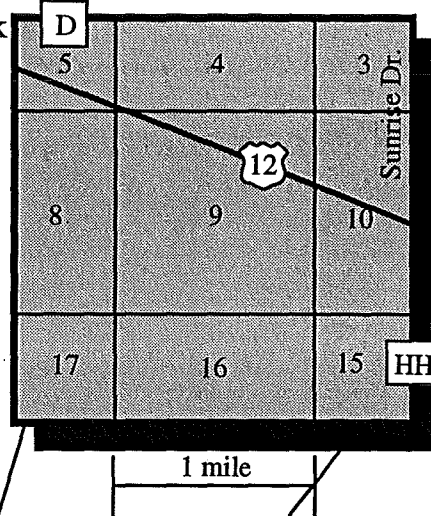
T. 26 N. R. 7 W.

PA 93-18-01

All uses of atrazine are prohibited on lands within the shaded region shown on the map. It includes the following portions of T. 26 N. R. 7 W.:

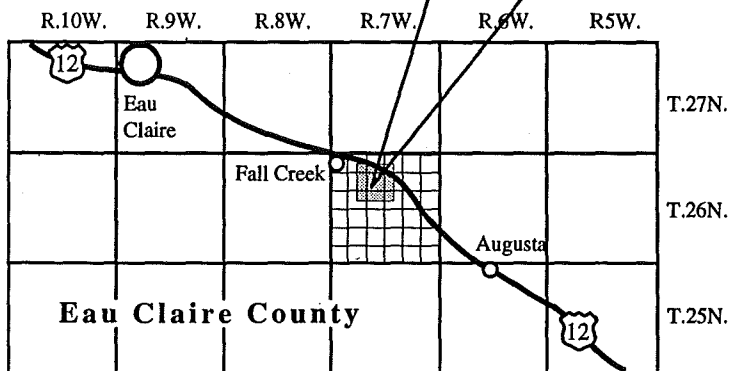
- the SW1/4 of section 3;
- the S1/2 of section 4;
- the SE1/4 of section 5;
- the E1/2 of section 8;
- all of section 9;
- the W1/2 of section 10;
- the NW1/4 of section 15;
- the N1/2 of section 16;
- and the NE1/4 of section 17.

Fall Creek



Legend

	Interstate Highway
	US Highway
	State Highway
	County Highway
	Local Road
	Section Line
	Section Number



There is only one atrazine prohibition area in Eau Claire County.

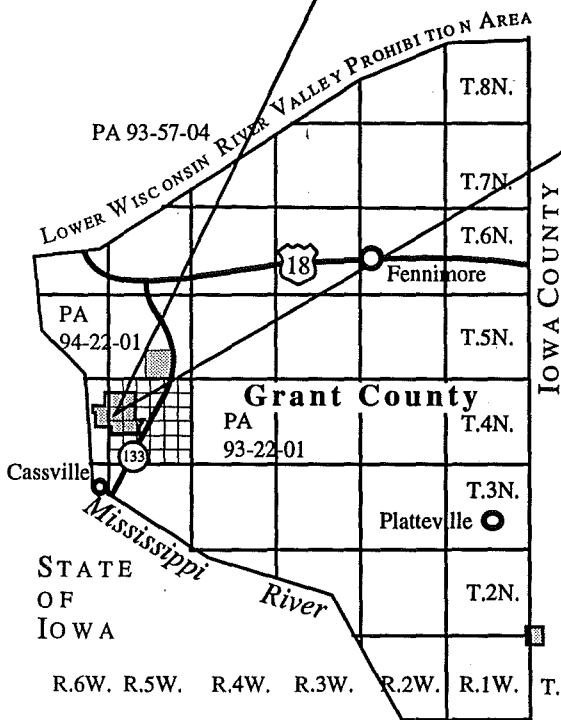
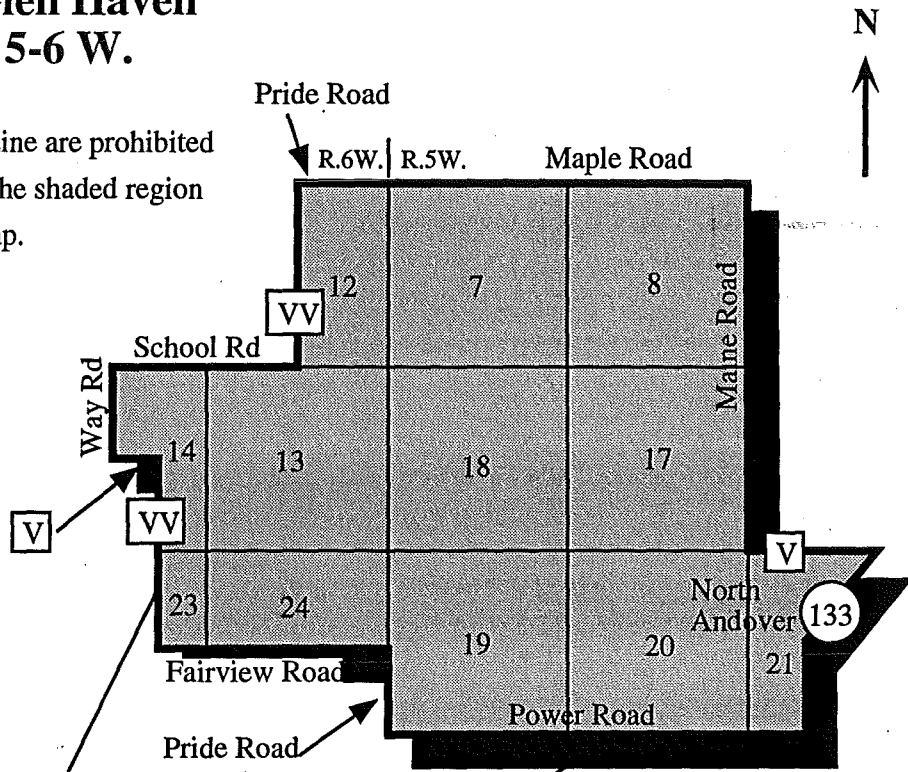
Grant County

Town of Glen Haven

T. 4 N. R. 5-6 W.

PA 93-22-01

All uses of atrazine are prohibited on lands within the shaded region shown on the map.



This PA is in both Grant and Iowa counties. It's detailed map is included with the other PAs in Iowa County

Legend

- Interstate Highway
- US Highway
- State Highway
- County Highway
- Local Road
- Section Line
- Section Number

There are three atrazine prohibition areas in Grant County in addition to the Lower Wisconsin River Valley Prohibition Area. Refer to the detailed map of each area for its specific location.

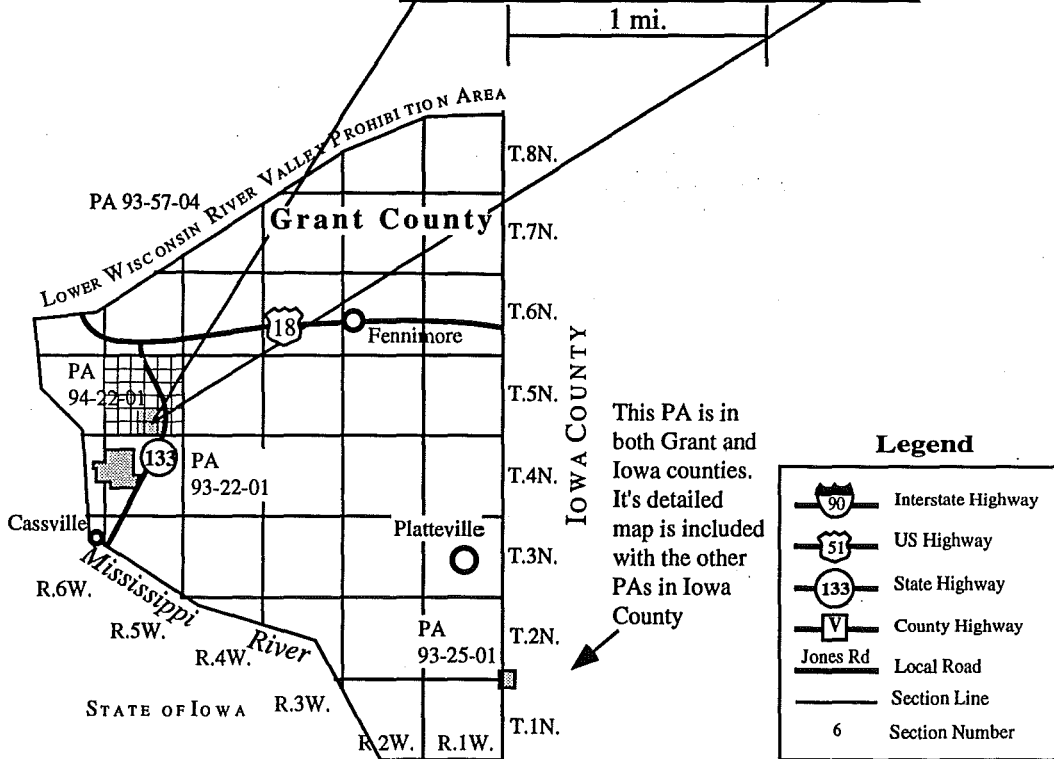
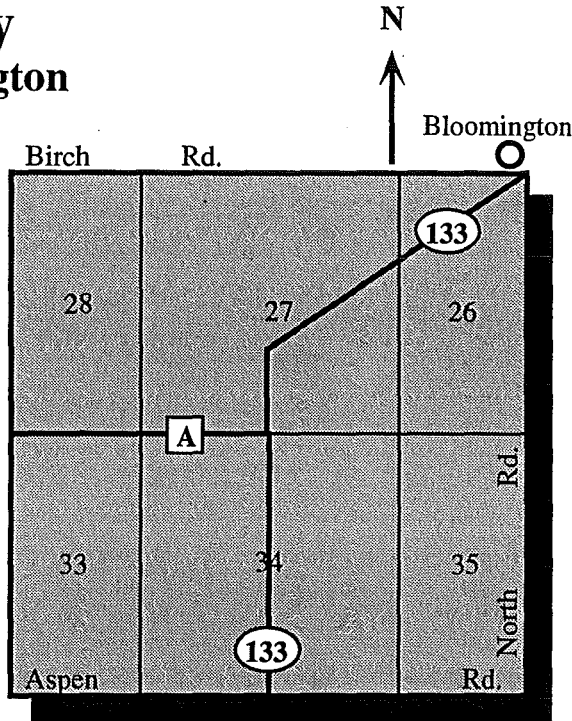
Grant County

Town of Bloomington

T. 5 N. R. 5 W.

PA 94-22-01

All uses of atrazine are prohibited on lands within the shaded region shown on the map.



There are three atrazine prohibition areas in Grant County in addition to the Lower Wisconsin River Valley Prohibition Area. Refer to the detailed map of each area for its specific location.

Green County

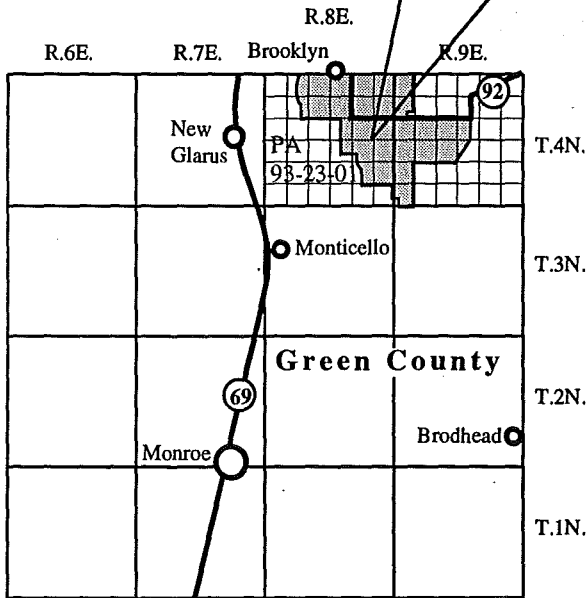
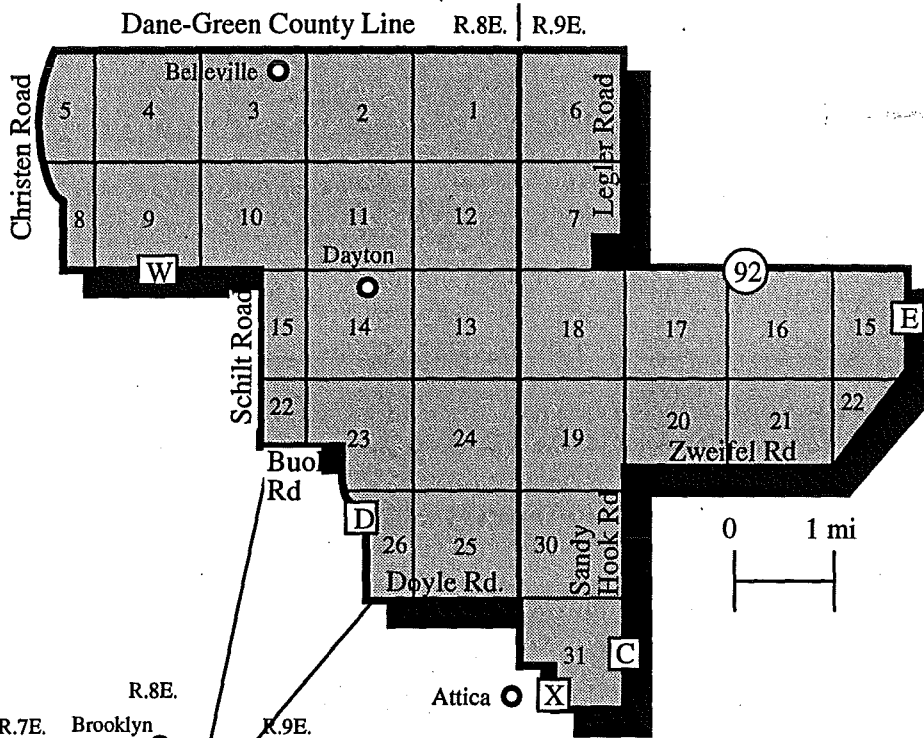
Towns of Exeter & Brooklyn

T. 4 N. R. 8-9 E.

PA 93-23-01



All uses of atrazine are prohibited on lands within the shaded region shown on the map.



Legend

	Interstate Highway
	US Highway
	State Highway
	County Highway
	Local Road
	Section Line
	Section Number

There is only one atrazine prohibition area in Green County.

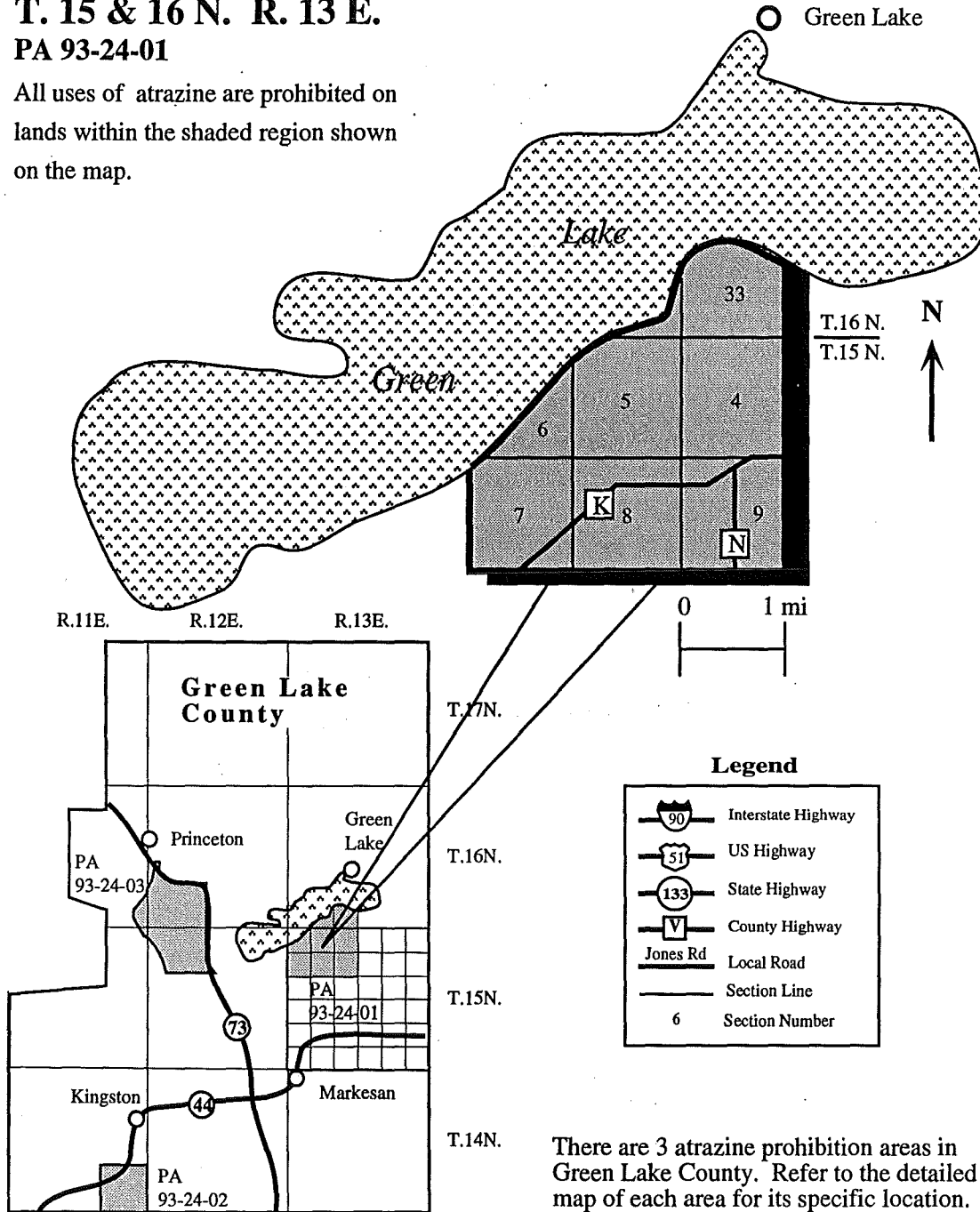
Green Lake County

Town of Green Lake

T. 15 & 16 N. R. 13 E.

PA 93-24-01

All uses of atrazine are prohibited on lands within the shaded region shown on the map.



There are 3 atrazine prohibition areas in Green Lake County. Refer to the detailed map of each area for its specific location.

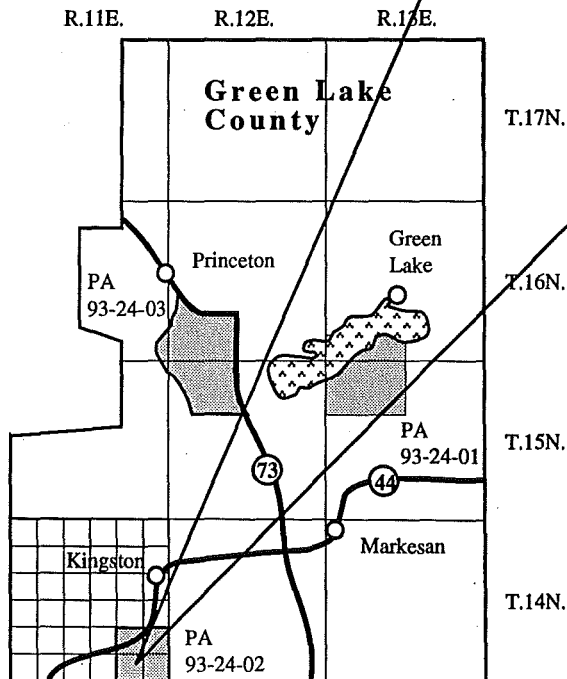

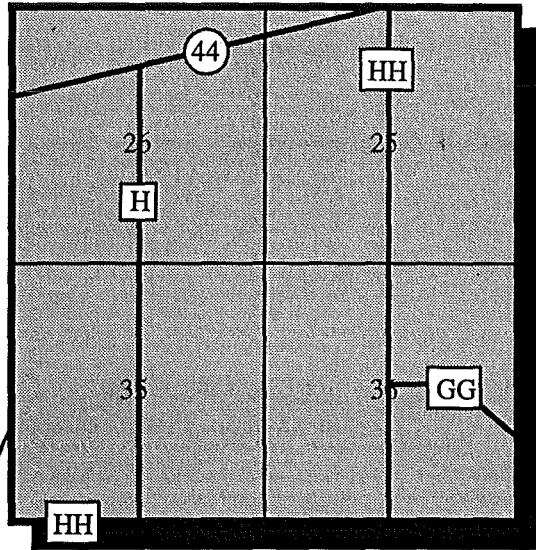
Green Lake County

Town of Kingston

T. 14 N. R. 11 E.

PA 93-24-02

All uses of atrazine are prohibited on lands within the shaded region shown on the map. It includes sections 25, 26, 35 and 36 of T. 14 N. R. 11 E.



Legend

	Interstate Highway
	US Highway
	State Highway
	County Highway
	Local Road
	Section Line
	Section Number

There are 3 atrazine prohibition areas in Green Lake County. Refer to the detailed map of each area for its specific location.

Green Lake County

Town of Princeton

T. 15-16 N. R. 11-12 E.

PA 93-24-03

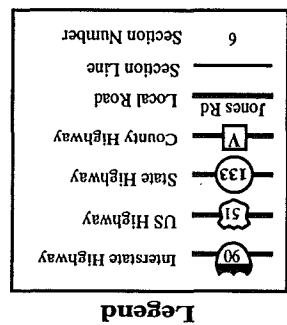

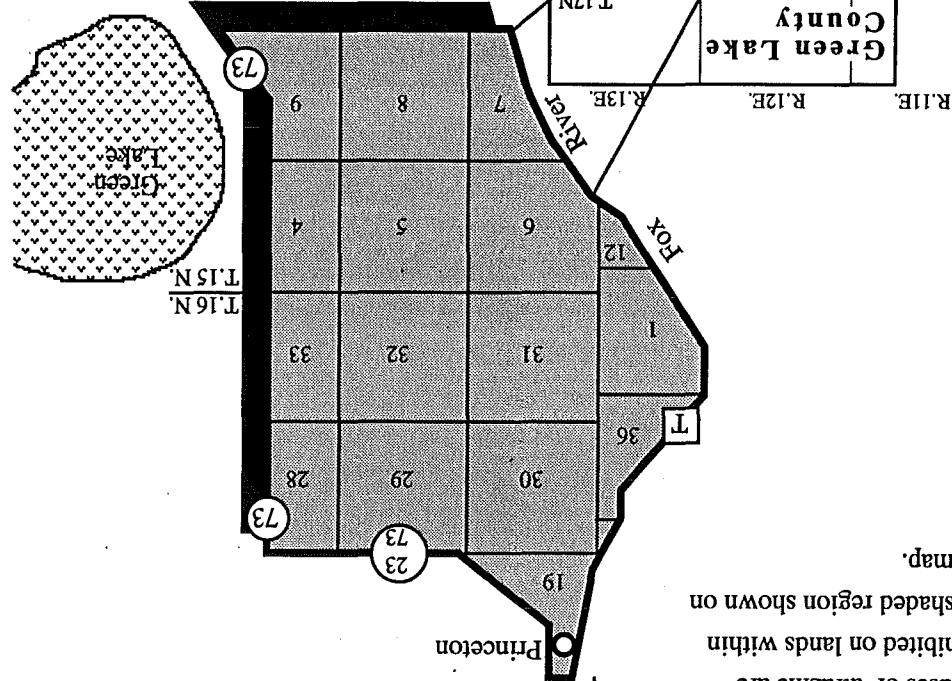
All uses of atrazine are

prohibited on lands within

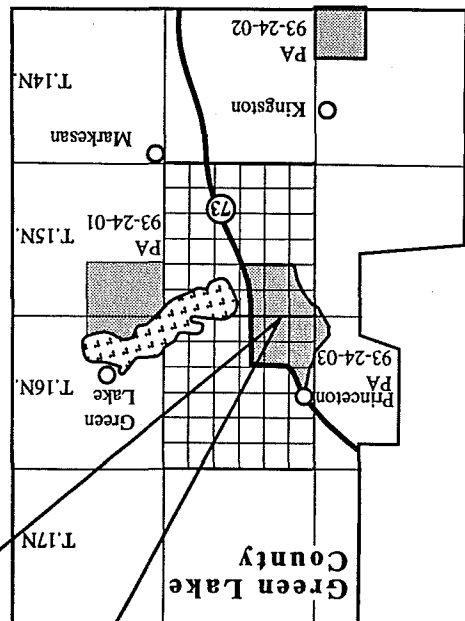
the shaded region shown on

the map.

R. 11 E. | R. 12 E.
Princeton



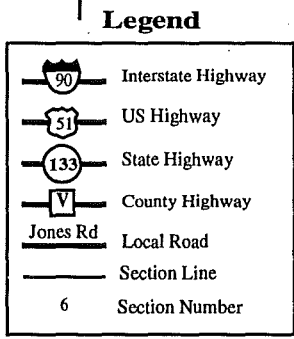
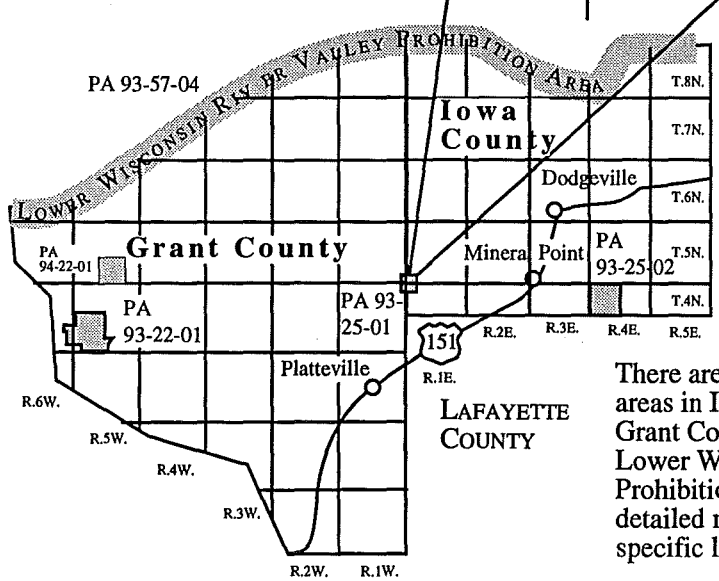

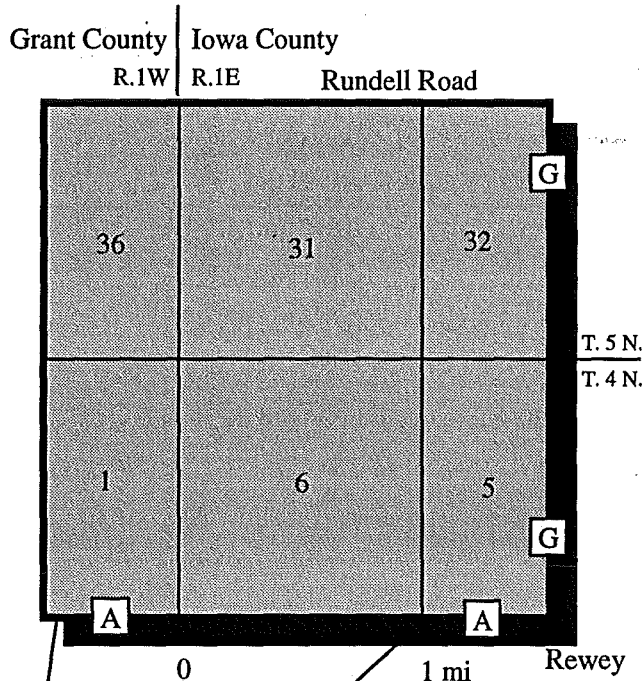
There are 3 atrazine prohibition areas in Green Lake County. Refer to the detailed map of each area for its specific location.



Iowa County
Town of Mifflin
T.4-5N R.1E
Grant County
Towns of Clifton
& Lima
T. 4-5 N. R. 1 W.
PA 93-25-01



All uses of atrazine are prohibited on lands within the shaded region shown on the map. It includes the E1/2 of section 36 of T. 5 N. R. 1 W., the E1/2 of section 1 of T. 4 N. R. 1 W., section 31 and the W 1/2 of section 32 of T. 5 N. R. 1 E., section 6 and the W1/2 of section 5 of T. 4 N. R. 1 E.



There are two atrazine prohibition areas in Iowa County and three in Grant County, in addition to the Lower Wisconsin River Valley Prohibition Area. Refer to the detailed map of each area for its specific location.

Iowa County


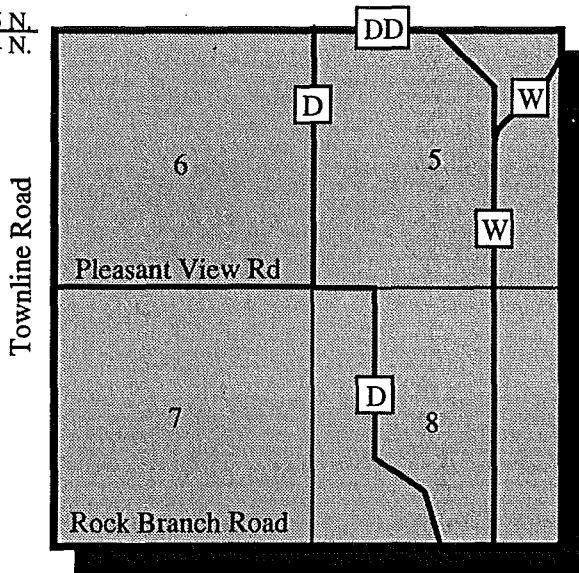
Town of Waldwick

T. 4 N. R. 4 E.

PA 93-25-02

All uses of atrazine are prohibited on lands within the shaded region shown on the map. It includes all of sections 5, 6, 7 & 8 of T. 4 N. R. 4 E.

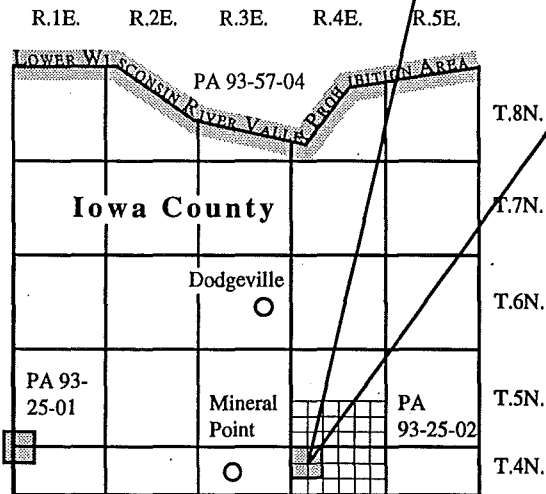
T.5 N.
T.4 N.



○ Waldwick

Legend

	Interstate Highway
	US Highway
	State Highway
	County Highway
	Local Road
	Section Line
	Section Number



There are 3 atrazine prohibition areas in Iowa County including the Lower Wisconsin River Valley. Refer to the detailed map of each area for its specific location.

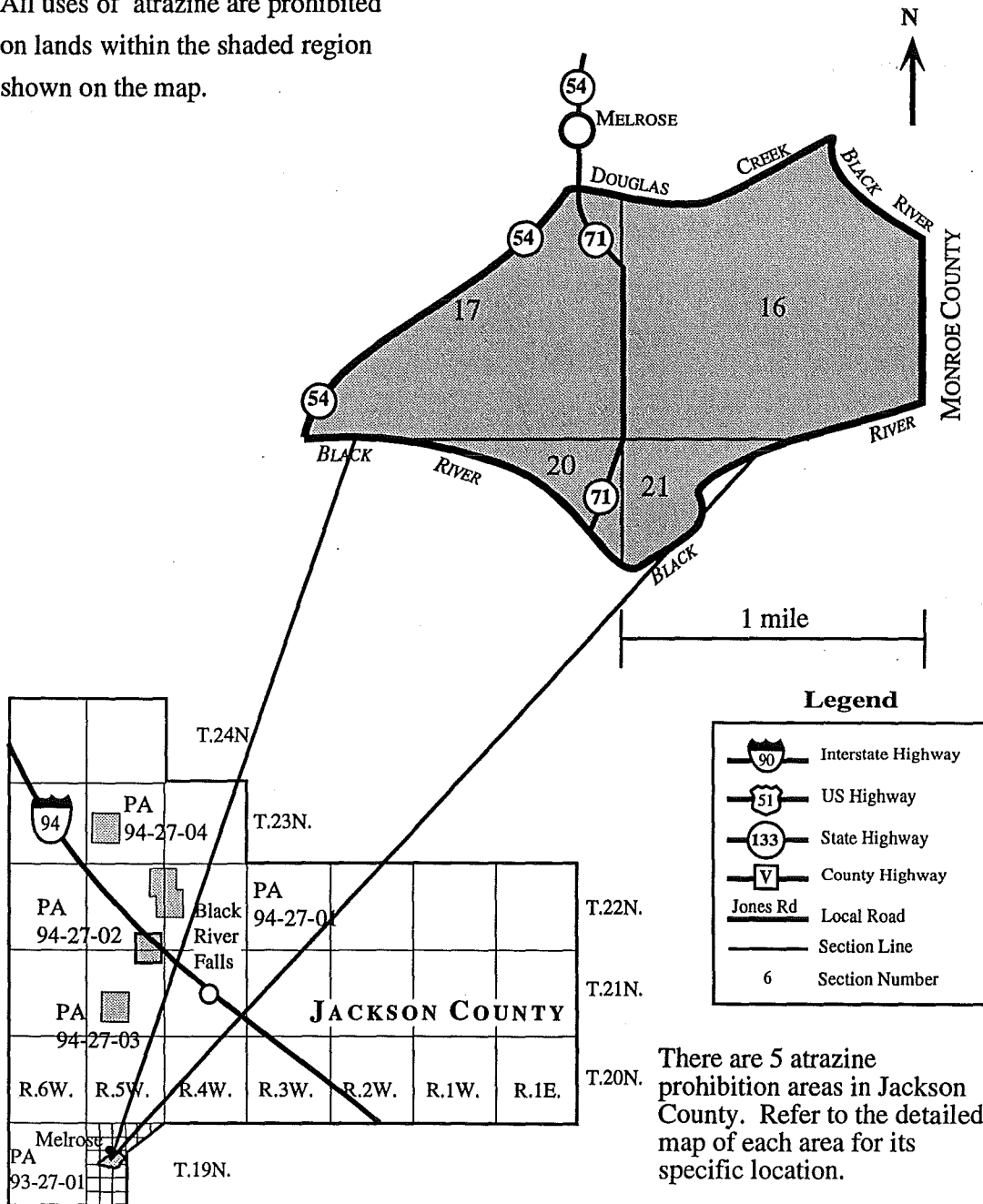
Jackson County

Town of Melrose

T. 19 N. R. 5 W.

PA 93-27-01

All uses of atrazine are prohibited on lands within the shaded region shown on the map.



Jackson County

Towns of Hixton & Alma

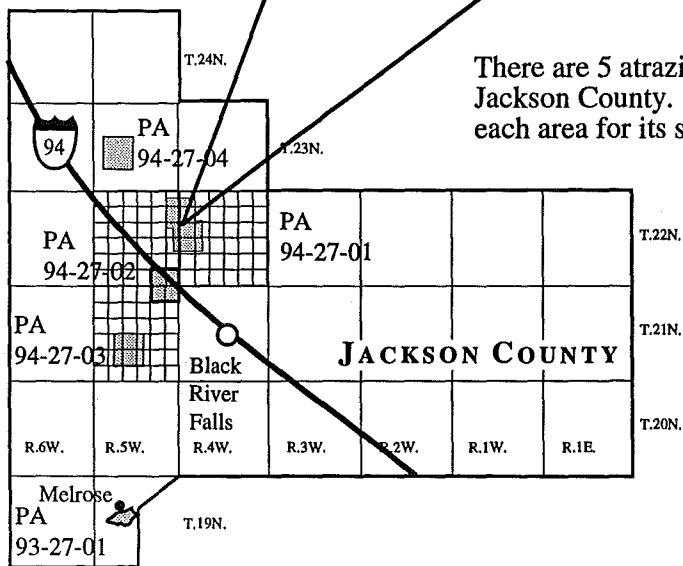
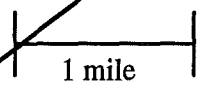
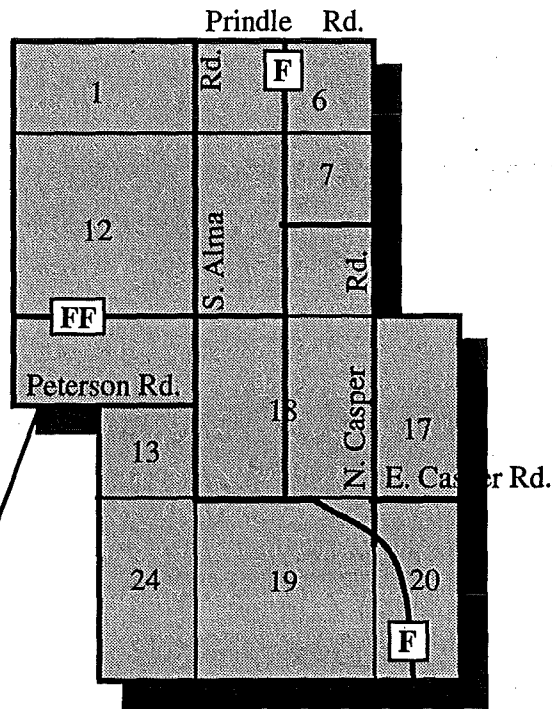
T. 22 N. R. 4-5 W.

PA 94-27-01

All uses of atrazine are prohibited on lands within the shaded region shown on the map.



R.5W. | R.4W.



There are 5 atrazine prohibition areas in Jackson County. Refer to the detailed map of each area for its specific location.

Legend

	Interstate Highway
	US Highway
	State Highway
	County Highway
	Local Road
	Section Line
	Section Number

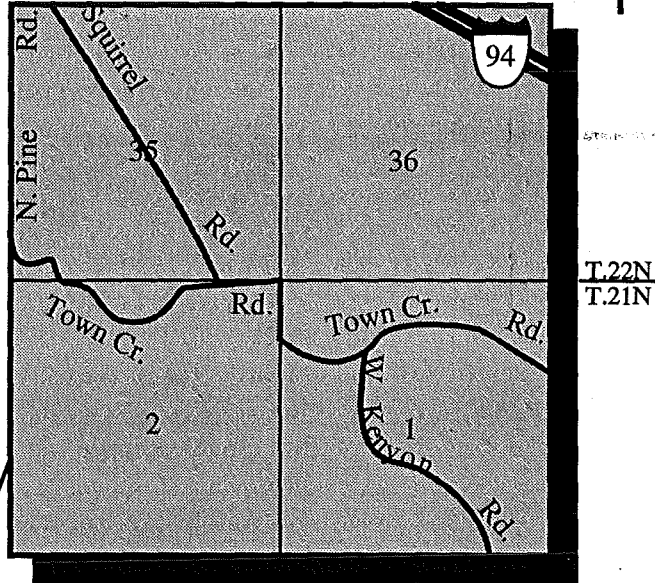
Jackson County

Towns of Albion & Hixton

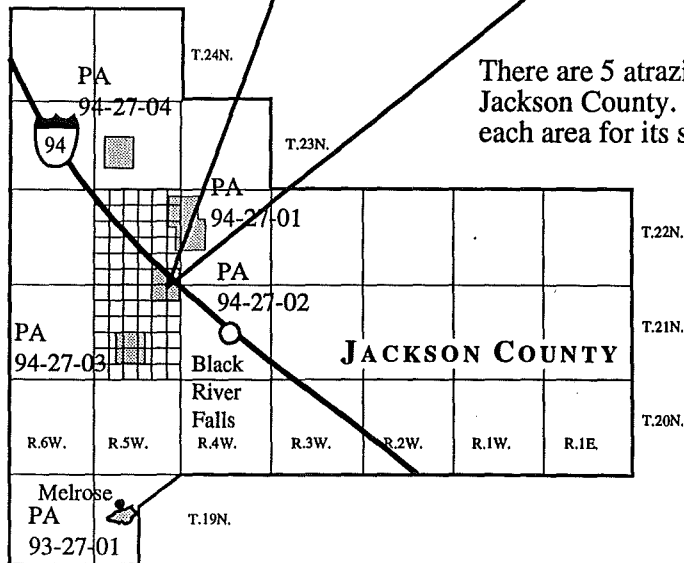
T. 21-22 N. R. 5 W.

PA 94-27-02

All uses of atrazine are prohibited on lands within the shaded region shown on the map.



1 mile



There are 5 atrazine prohibition areas in Jackson County. Refer to the detailed map of each area for its specific location.

Legend

	Interstate Highway
	US Highway
	State Highway
	County Highway
	Local Road
	Section Line
	Section Number

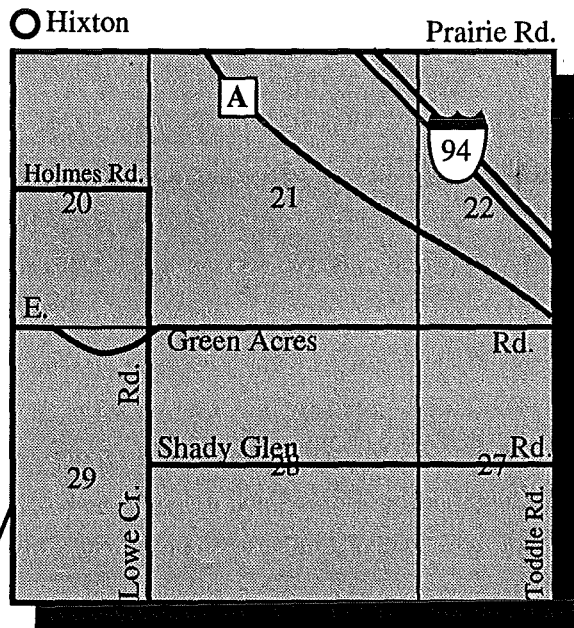
Jackson County

Town of Hixton

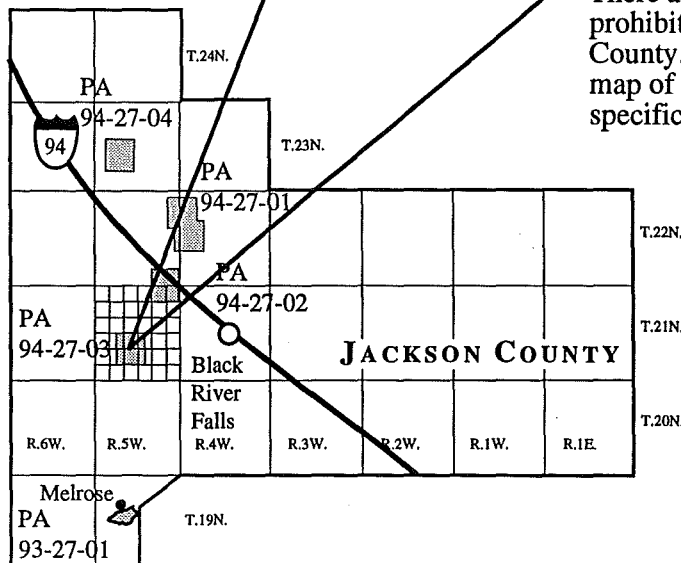
T. 22 N. R. 5 W.

PA 94-27-03

All uses of atrazine are prohibited on lands within the shaded region shown on the map.



There are 5 atrazine prohibition areas in Jackson County. Refer to the detailed map of each area for its specific location.



Legend

	Interstate Highway
	US Highway
	State Highway
	County Highway
	Local Road
	Section Line
	Section Number

Jackson County

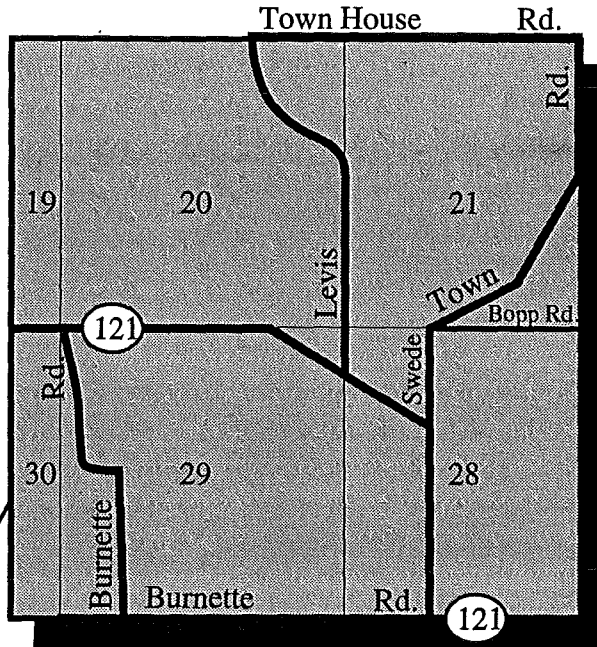
Town of Garden Valley

T. 23 N. R. 5 W.

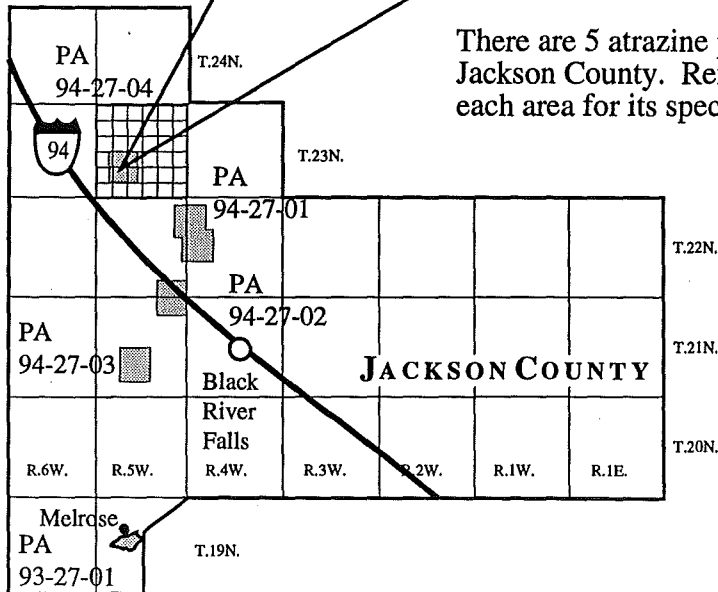
PA 94-27-04



All uses of atrazine are prohibited on lands within the shaded region shown on the map.



There are 5 atrazine prohibition areas in Jackson County. Refer to the detailed map of each area for its specific location.



Legend

	Interstate Highway
	US Highway
	State Highway
	County Highway
	Local Road
	Section Line
	Section Number

Juneau County

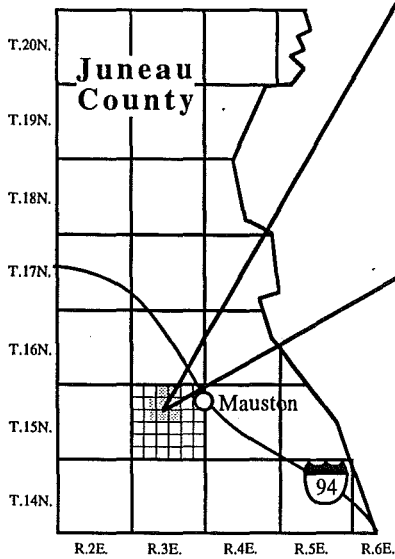
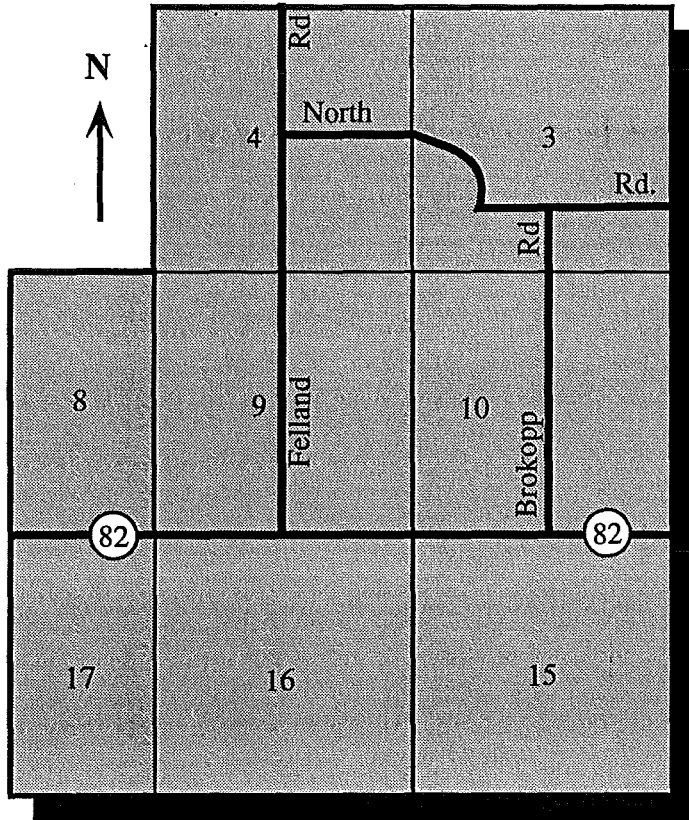
Town of Lindina

T. 15 N. R. 3 E.

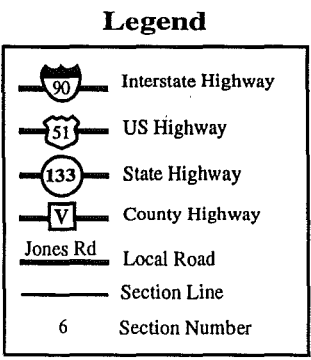
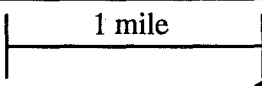
PA 94-29-01

All uses of atrazine are prohibited on lands within the shaded region shown on the map. It includes all of sections 3, 4, 9, 10, 15 & 16, and the E1/2 of sections 8 & 17, T. 15 N. R. 3 E.

NOTE:
This PA is modified from PA 93-29-01.



There is only 1 atrazine prohibition area in Juneau County.



Lafayette County

Towns of Blanchard

& Fayette

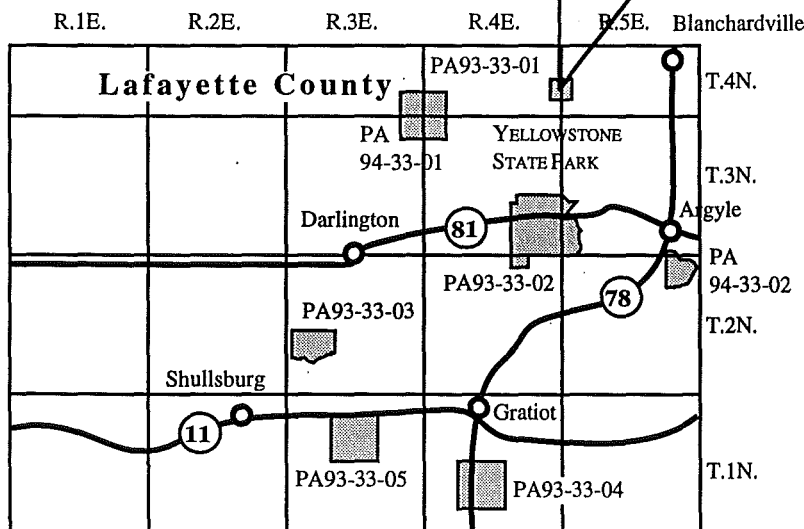
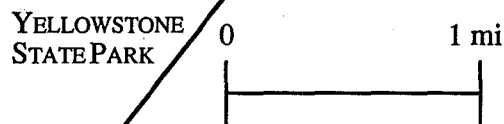
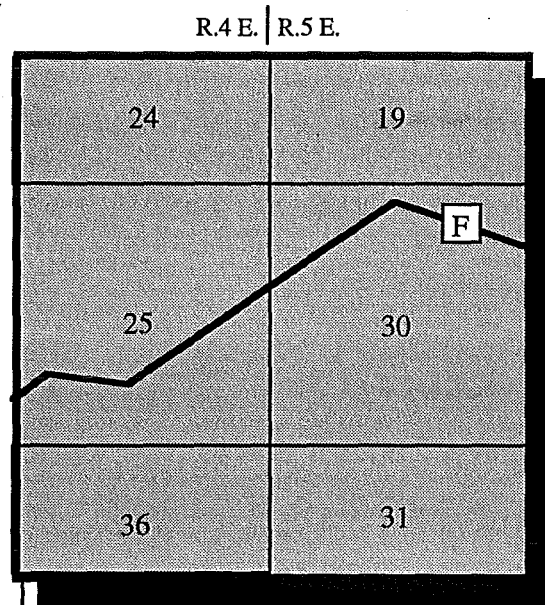
T. 4 N. R. 4-5 E.

PA 93-33-01

All uses of atrazine are prohibited on lands within the shaded region shown on the map. It includes the S 1/2 of section 24, all of section 25 and the N 1/2 of section 36 of T. 4 N. R. 4 E. ; the S 1/2 of section 19, all of section 30 and the N 1/2 of section 31 of T. 4 N. R. 5 E.

Legend

	Interstate Highway
	US Highway
	State Highway
	County Highway
	Local Road
	Section Line
	Section Number



There are 7 atrazine prohibition areas in Lafayette County. Refer to the detailed map of each area for its specific location.

Lafayette County








Towns of Argyle & LaMont

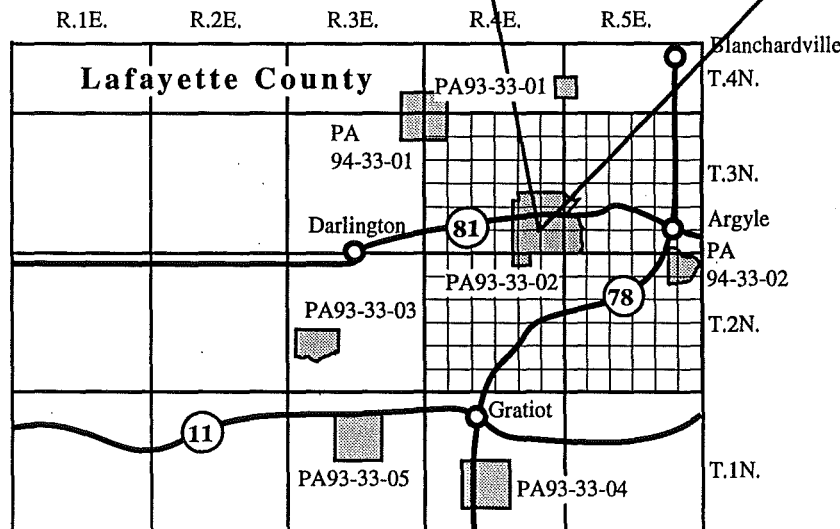
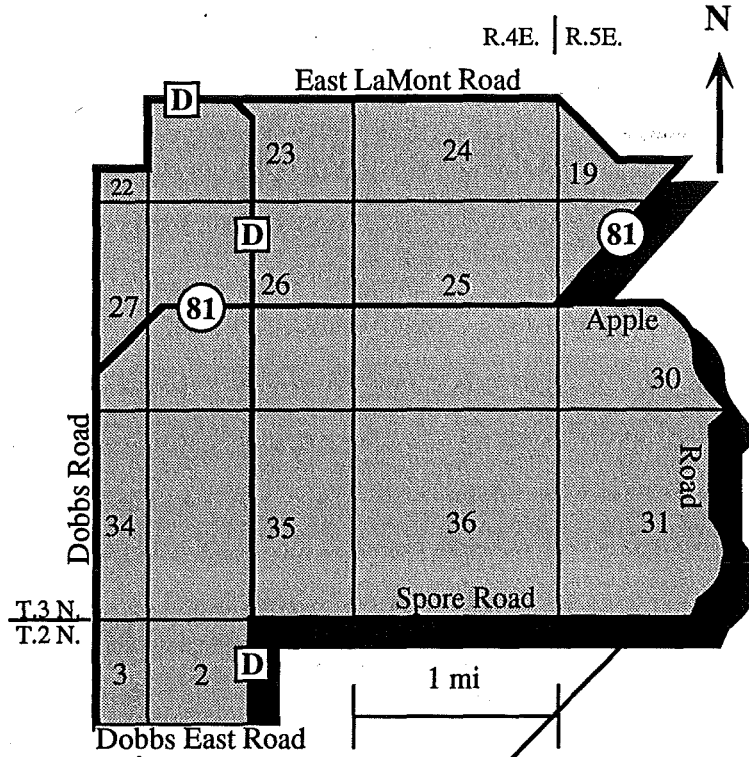
T. 2-3 N. R. 4-5 E.

PA 93-33-02

All uses of atrazine are prohibited on lands within the shaded region shown on the map.

Legend

-  Interstate Highway
-  US Highway
-  State Highway
-  County Highway
-  Local Road
-  Section Line
-  Section Number



There are 7 atrazine prohibition areas in Lafayette County. Refer to the detailed map of each area for its specific location.

Lafayette County

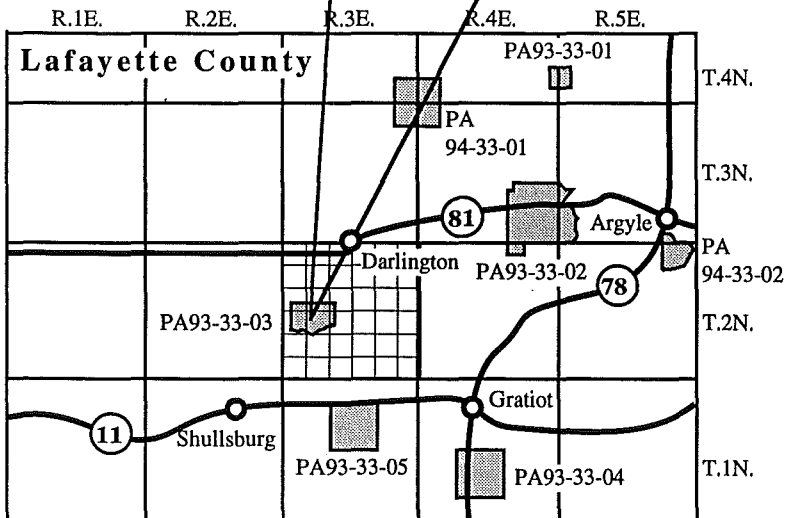
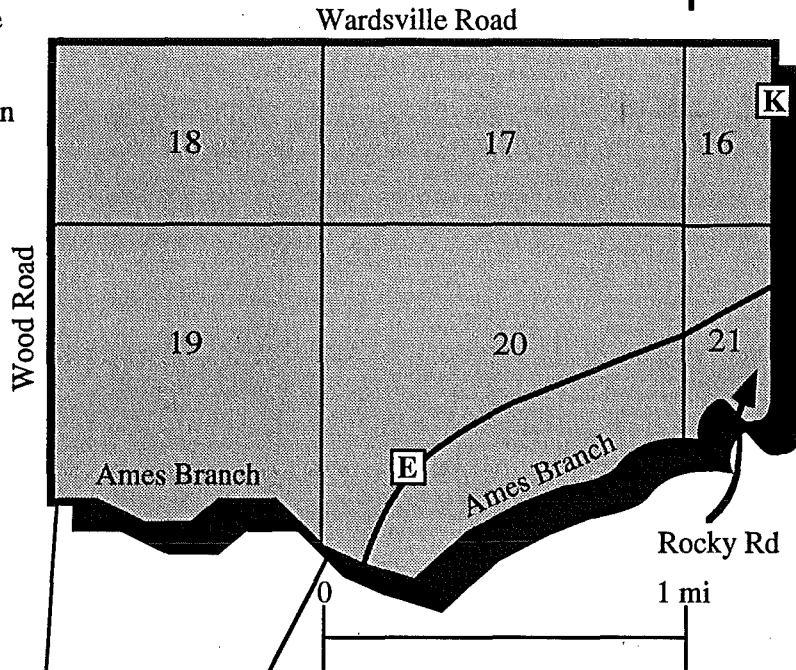
Town of Darlington

T. 2 N. R. 3 E.

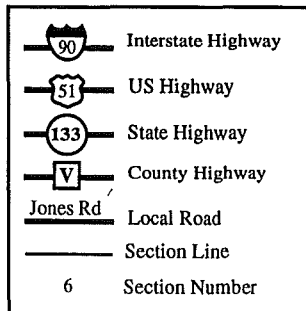
PA 93-33-03

All uses of atrazine are prohibited on lands within the shaded region shown on the map.

N



Legend



There are 7 atrazine prohibition areas in Lafayette County. Refer to the detailed map of each area for its specific location.

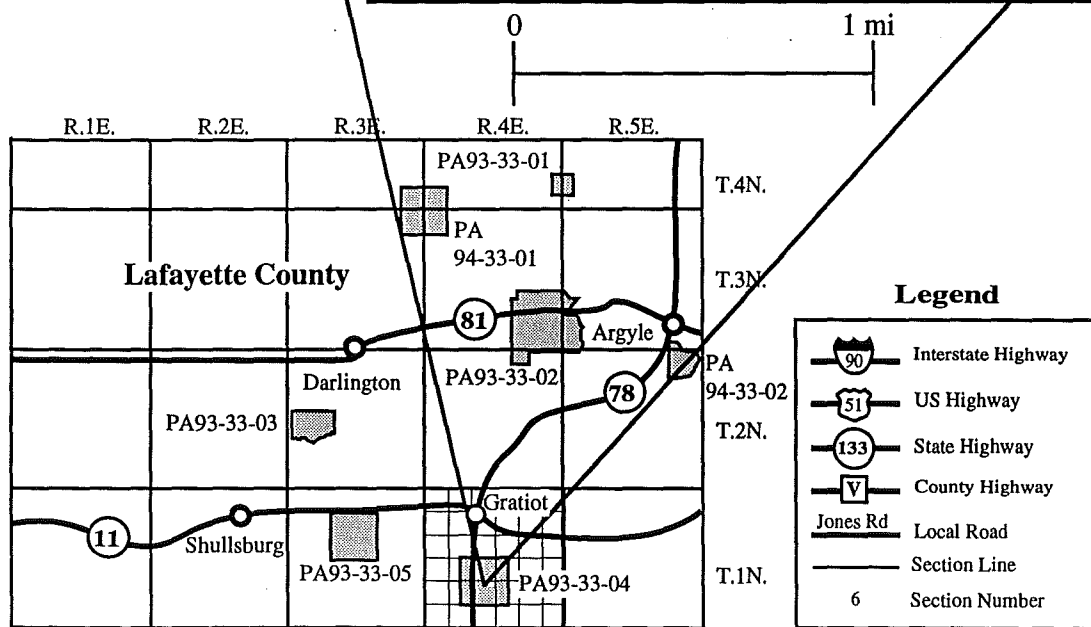
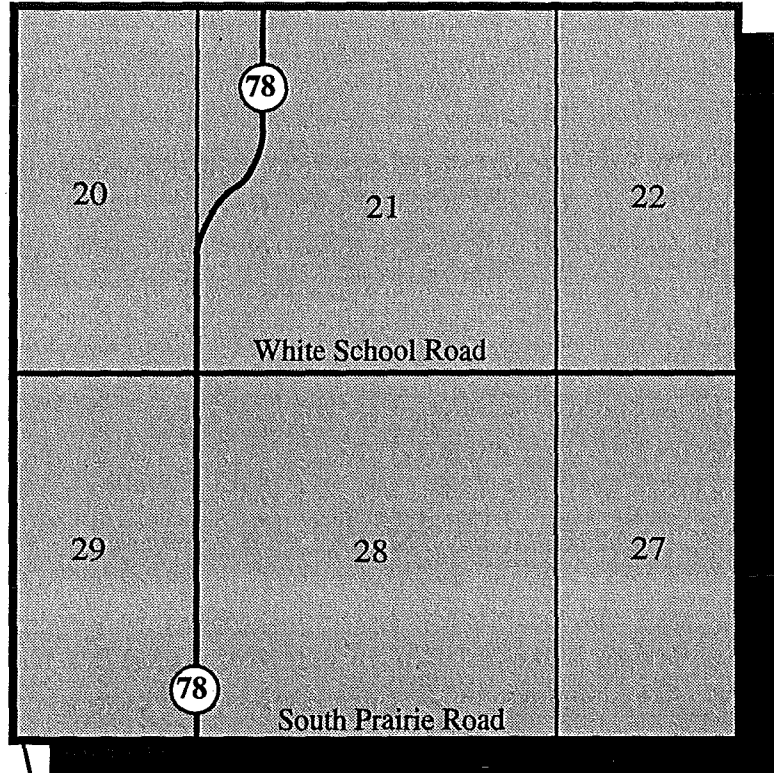
Lafayette County

Town of Gratiot

T. 1 N. R. 4 E.

PA 93-33-04

All uses of atrazine are prohibited on lands within the shaded region shown on the map. It includes the E1/2 of sections 20 & 29, sections 21 & 28 and the W1/2 of sections 22 & 27 of T. 1 N. R. 4 E.



There are 7 atrazine prohibition areas in Lafayette County. Refer to the detailed map of each area for its specific location.

Lafayette County

Town of Gratiot

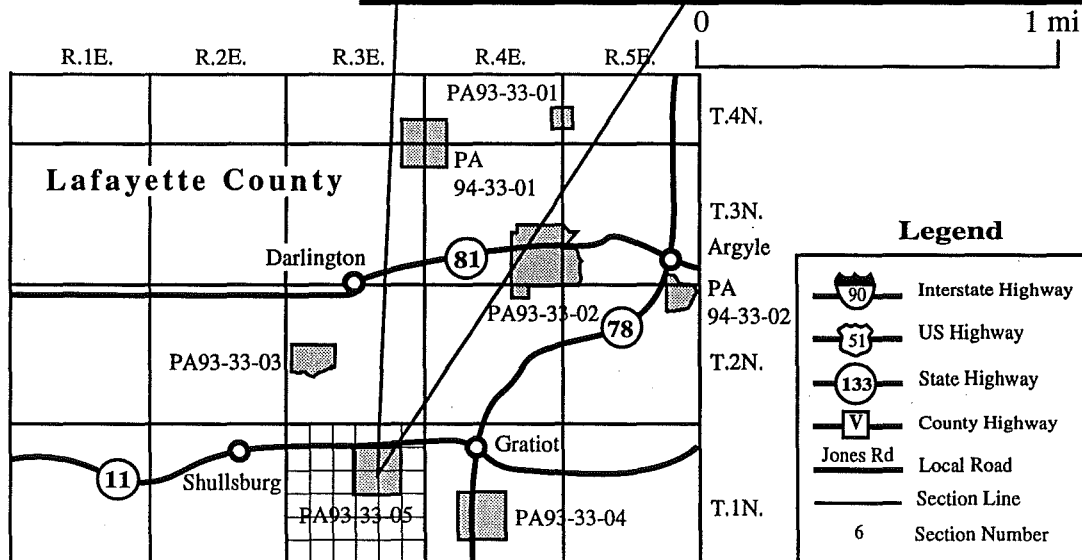

T. 1 N. R. 3 E.

PA 93-33-05



All uses of atrazine are prohibited on lands within the shaded region shown on the map. It includes all of sections 10, 11, 14 & 15 of T. 1 N., R. 3 E.

NOTE: The map for this prohibition area for 1993 was in error. The prohibition area includes sections 10, 11, 14 and 15. Sections 9 and 16 are not in the prohibition area.



Legend

	Interstate Highway
	US Highway
	State Highway
	County Highway
	Local Road
	Section Line
	Section Number

There are 7 atrazine prohibition areas in Lafayette County. Refer to the detailed map of each area for its specific location.

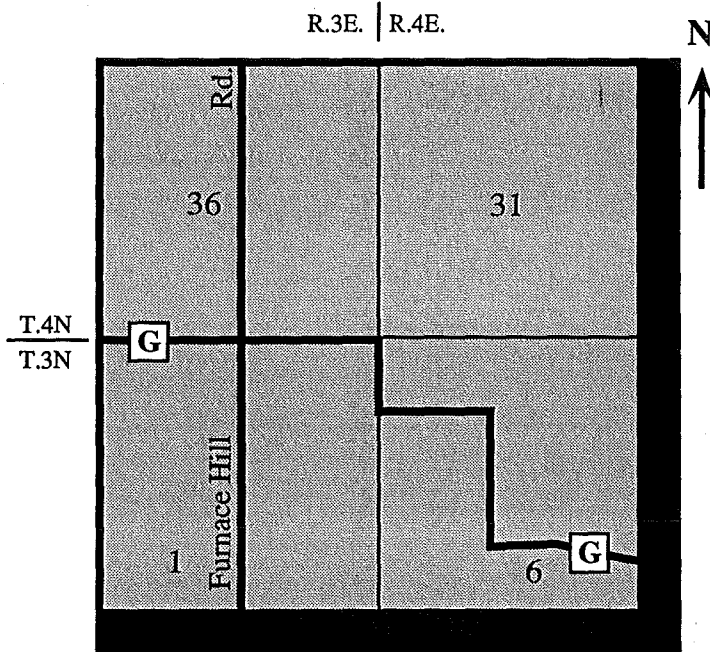
Lafayette County

Towns of Fayette & Willow Springs

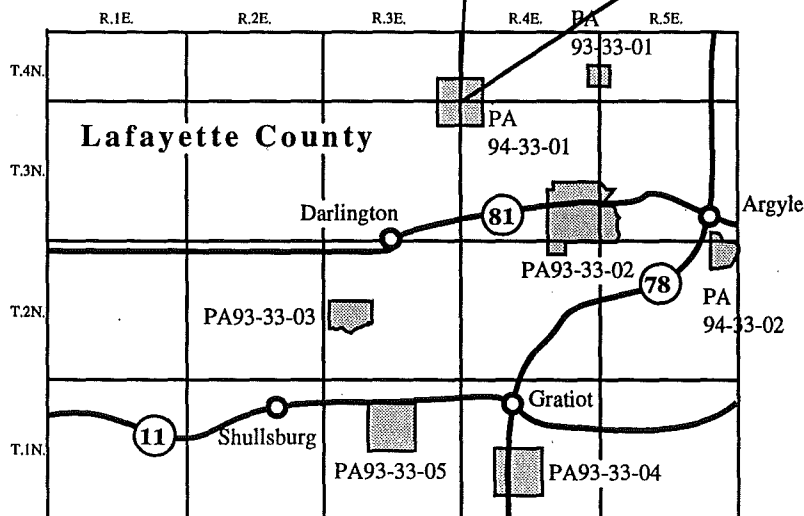
T. 3-4 N. R. 3-4 E.

PA 94-33-01

All uses of atrazine are prohibited on lands within the shaded region shown on the map.



1 mile



Legend

	Interstate Highway
	US Highway
	State Highway
	County Highway
	Local Road
	Section Line
	Section Number

There are 7 atrazine prohibition areas in Lafayette County. Refer to the detailed map of each area for its specific location.

Lafayette County

Towns of Wiota

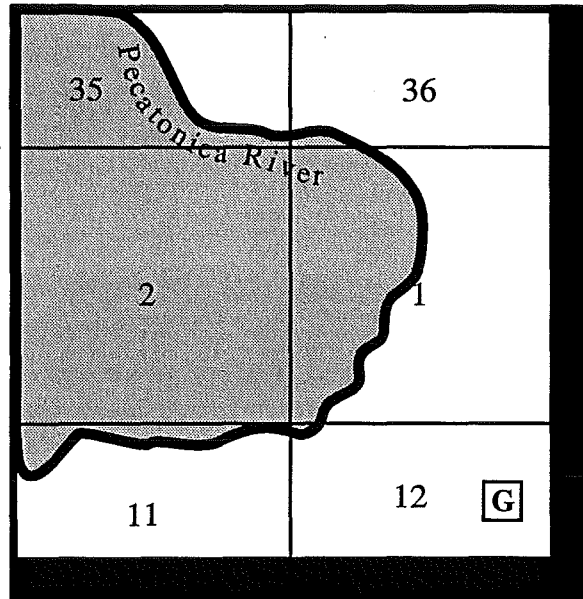
& Argyle

T. 2-3 N. R. 5 E.

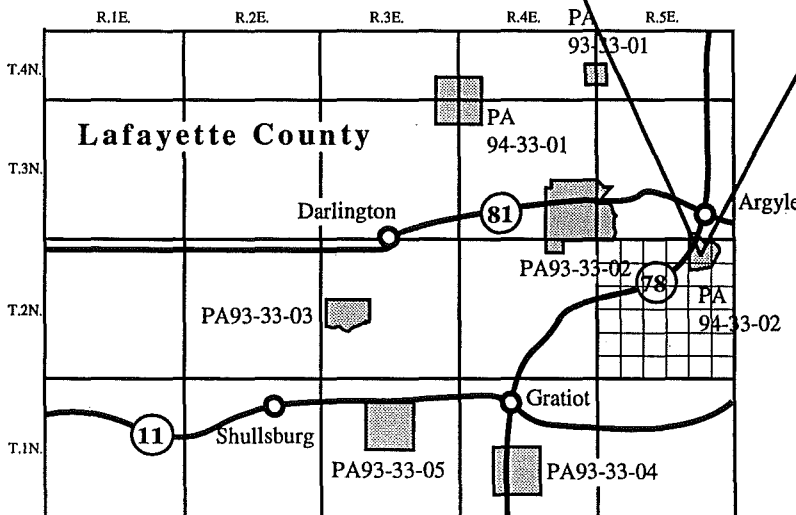
PA 94-33-02

All uses of atrazine are prohibited on lands within the shaded region shown on the map.

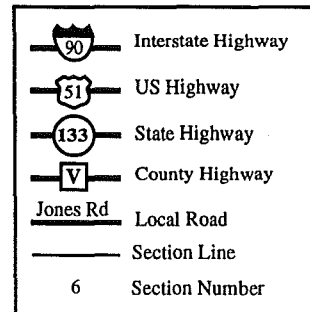
T.3N.
T.2N.



1 mile



Legend



There are 7 atrazine prohibition areas in Lafayette County. Refer to the detailed map of each area for its specific location.

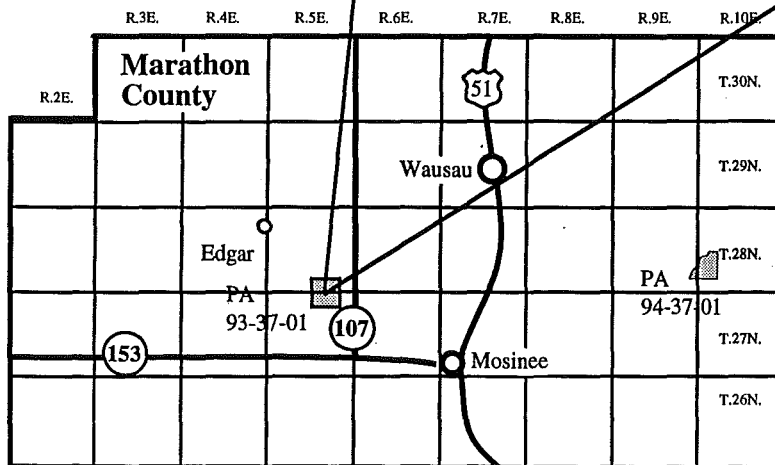
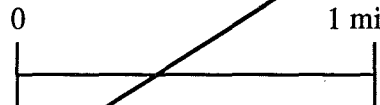
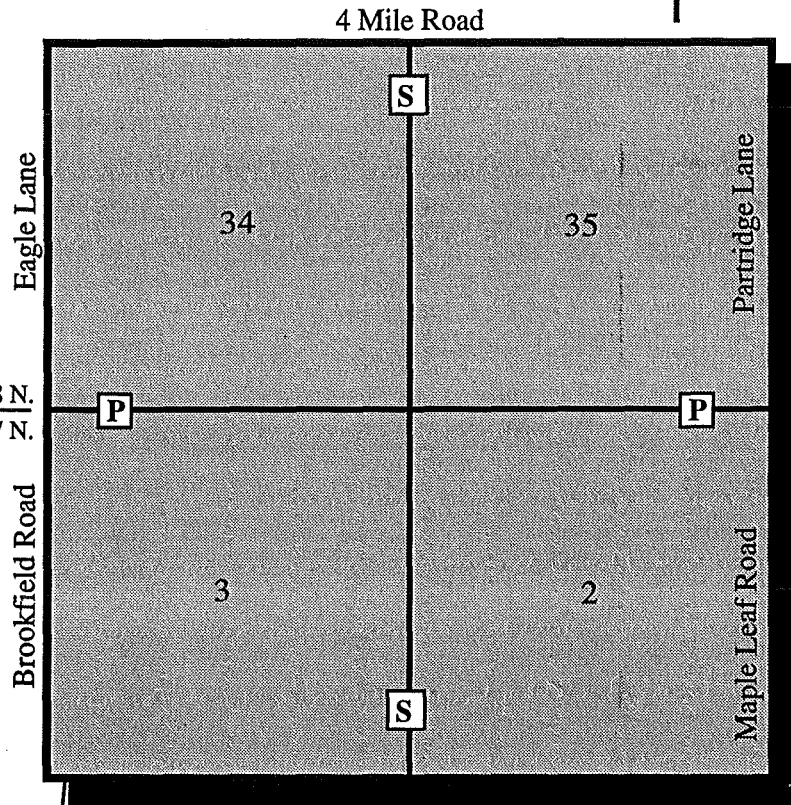
Marathon County Towns of Cassel & Emmet T. 27-28 N. R. 5 E.

PA 93-37-01

All uses of atrazine are prohibited on lands within the shaded region shown on the map.

It includes all of sections 34 & 35 of T.28 N. T. 28 N. R. 5 E. T.27 N. and sections 2 & 3 of T. 27 N., R. 5 E.

N



Legend

	Interstate Highway
	US Highway
	State Highway
	County Highway
	Local Road
	Section Line
	Section Number

There are 2 atrazine prohibition areas in Marathon County. Refer to the detailed map of each area for its specific location.

Marathon County

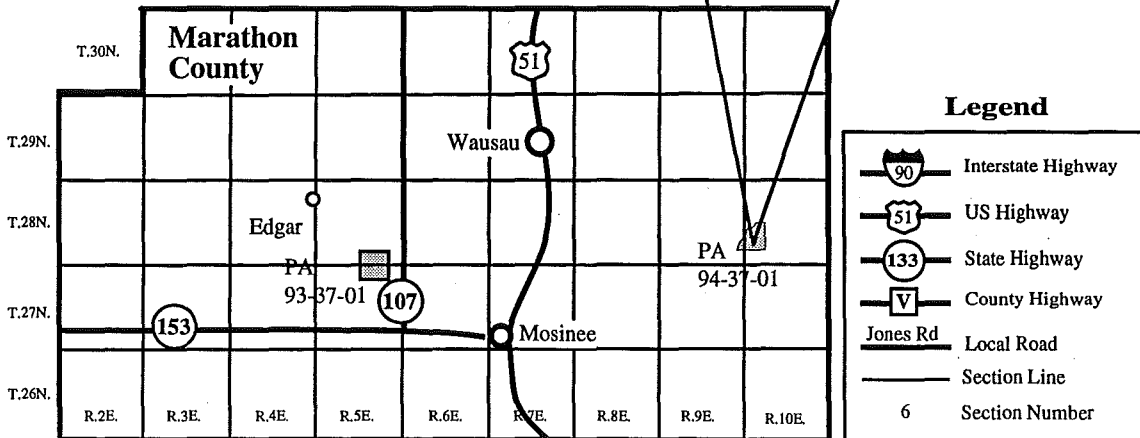
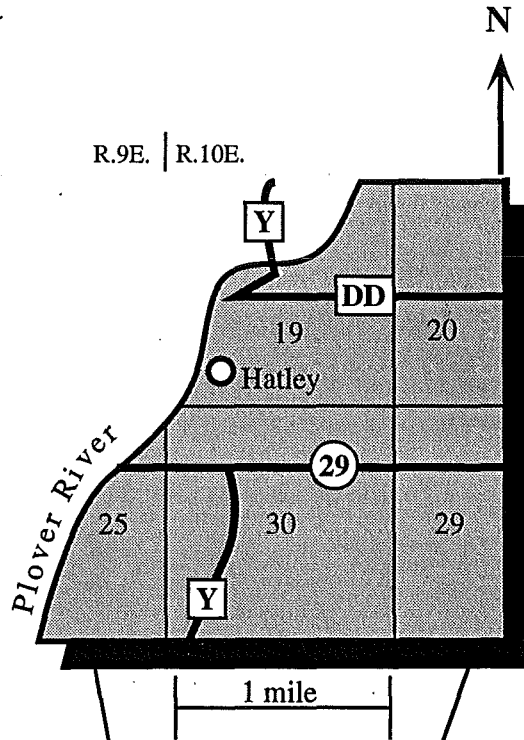
Towns of Ringle

& Norrie

T. 28 N. R. 9-10 E.

PA 94-37-01

All uses of atrazine are prohibited on lands within the shaded region shown on the map.



There are 2 atrazine prohibition areas in Marathon County. Refer to the detailed map of each area for its specific location.


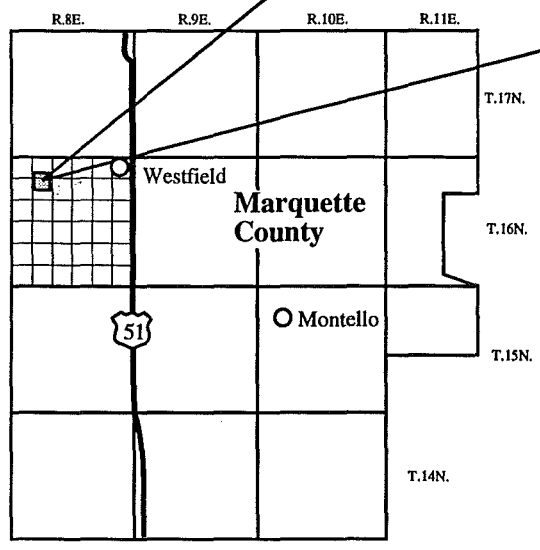
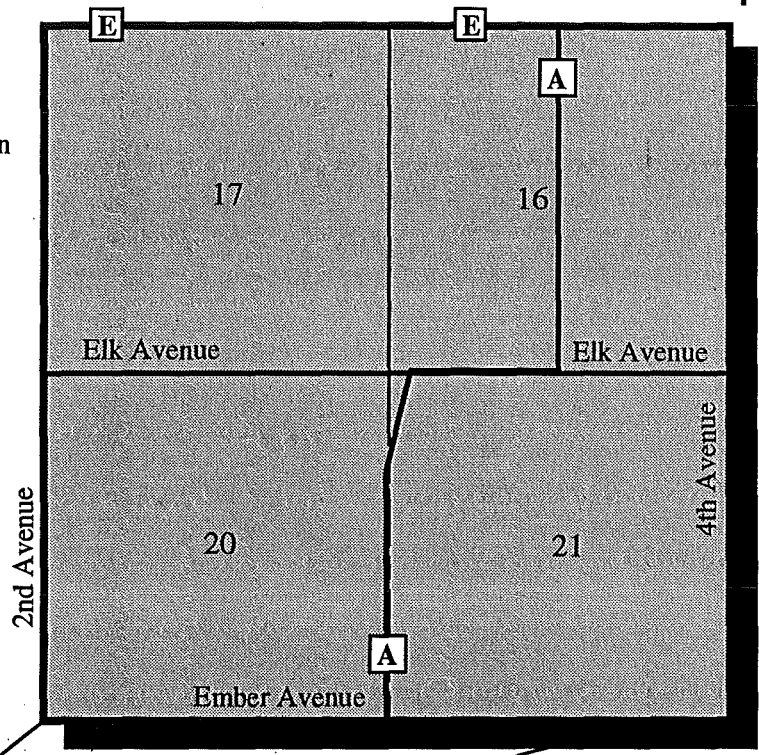
Marquette County

Town of Westfield

T. 16 N. R. 8 E.

PA 93-39-01

All uses of atrazine are prohibited on lands within the shaded region shown on the map. It includes all of sections 16, 17, 20 and 21 of T. 16 N. R. 8 E.



Legend

- Interstate Highway
- US Highway
- State Highway
- County Highway
- Local Road
- Section Line
- Section Number

There is only 1 atrazine prohibition area in Marquette County.

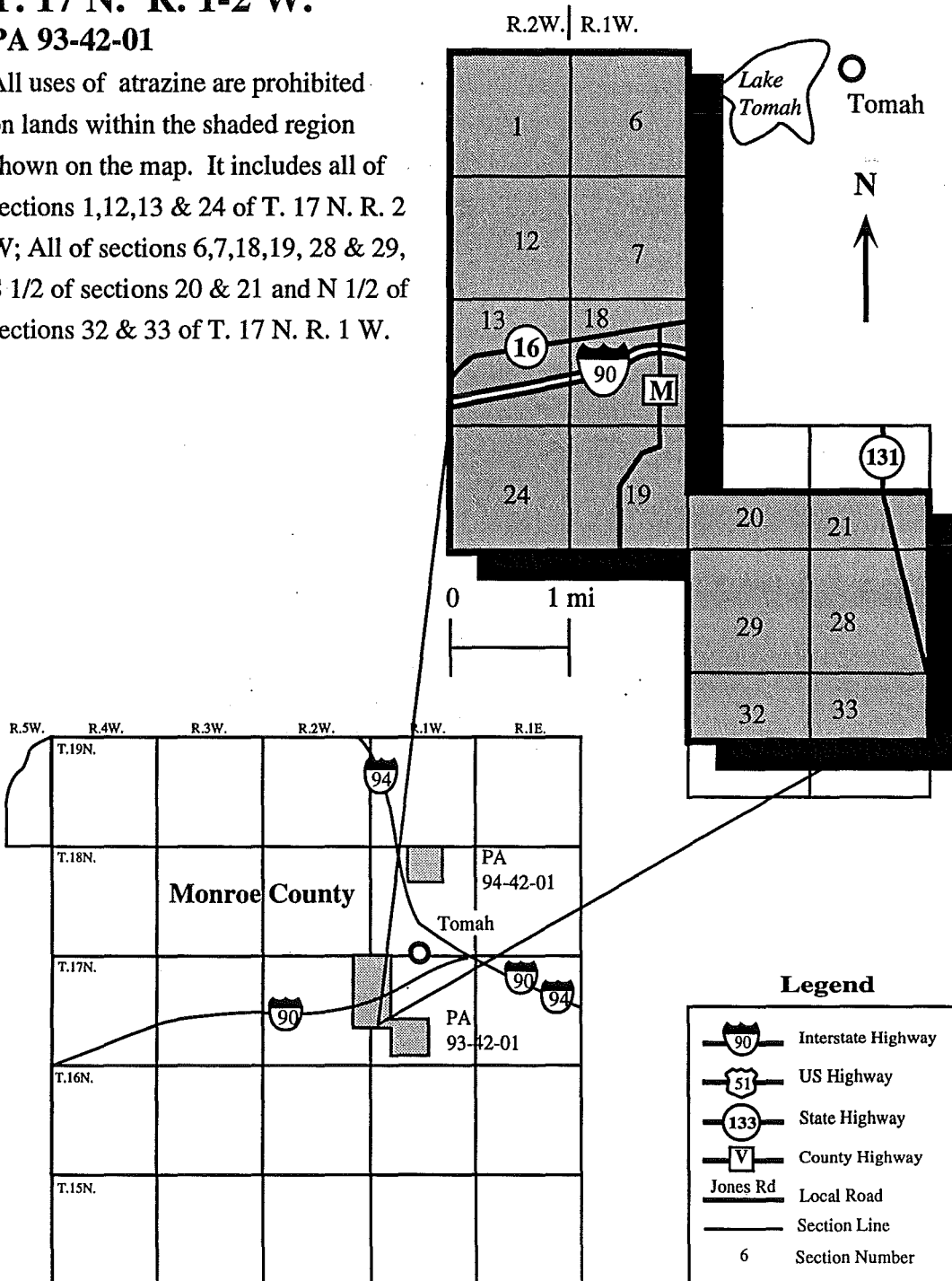
Monroe County

Towns of Adrian & Tomah

T. 17 N. R. 1-2 W.

PA 93-42-01

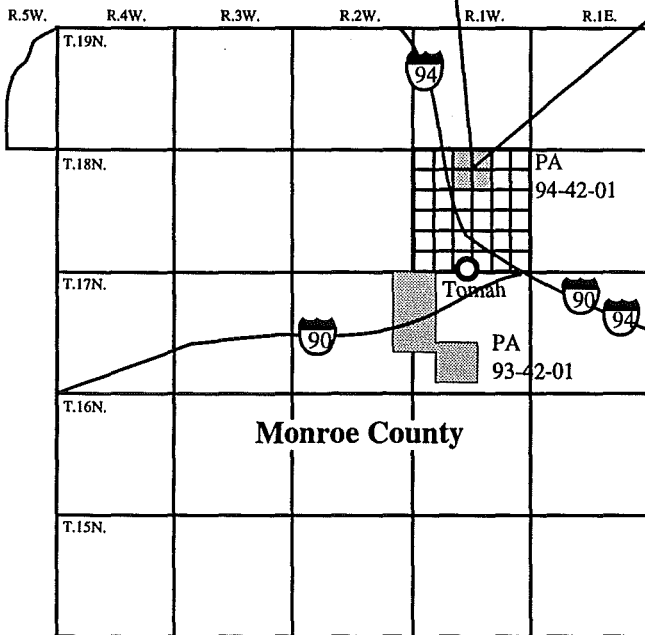
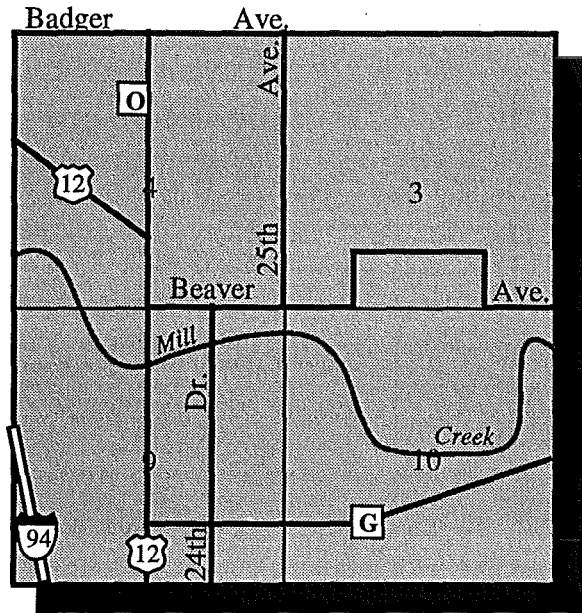
All uses of atrazine are prohibited on lands within the shaded region shown on the map. It includes all of sections 1,12,13 & 24 of T. 17 N. R. 2 W; All of sections 6,7,18,19, 28 & 29, S 1/2 of sections 20 & 21 and N 1/2 of sections 32 & 33 of T. 17 N. R. 1 W.



There are 2 atrazine prohibition areas in Monroe County. Refer to the detailed map of each area for its specific location.

Monroe County
Town of La Grange
T. 18 N. R. 1 W.
PA 94-42-01

All uses of atrazine are prohibited on lands within the shaded region shown on the map.



Legend

- Interstate Highway
- US Highway
- State Highway
- County Highway
- Local Road
- Section Line
- Section Number

There are 2 atrazine prohibition areas in Monroe County.
 Refer to the detailed map of each area for its specific location.

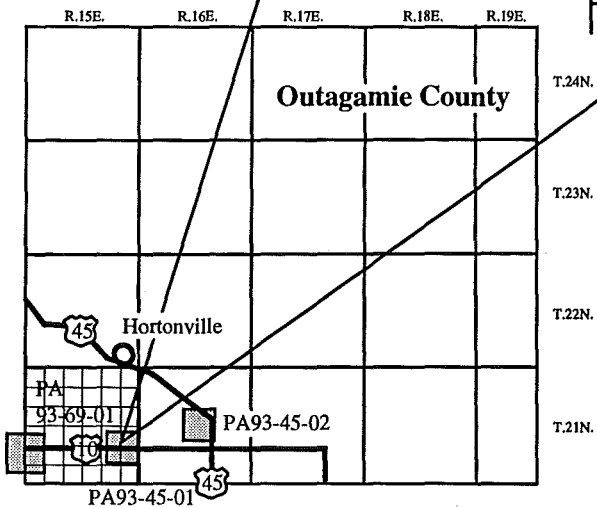
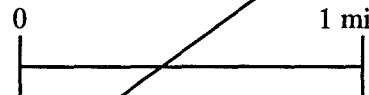
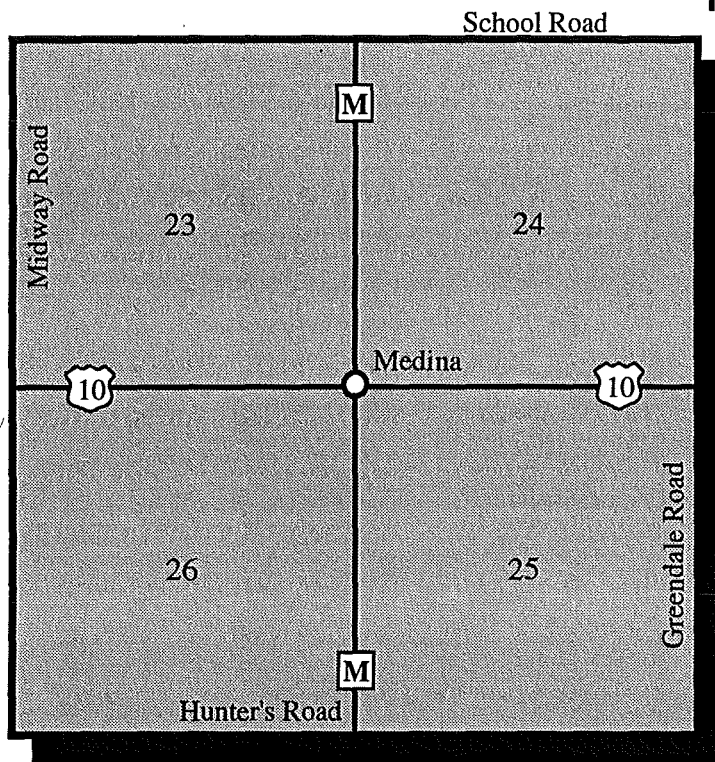
Outagamie County

Town of Dale

T. 21 N. R. 15 E.

PA 93-45-01

All uses of atrazine are prohibited on lands within the shaded region shown on the map. It includes all of sections 23, 24, 25 and 26 of T. 21 N. R. 15 E.



Legend

- Interstate Highway
- US Highway
- State Highway
- County Highway
- Local Road
- Section Line
- Section Number

There are 3 atrazine prohibition areas in Outagamie County. PA 93-69-01 also is in Waupaca County. Refer to the detailed map of each area for its specific location.

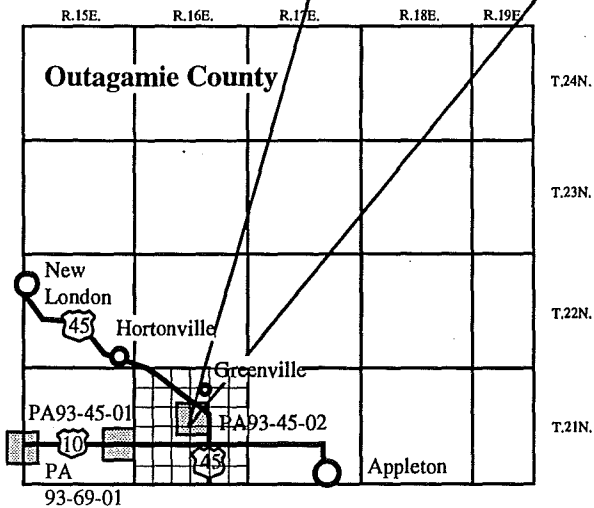
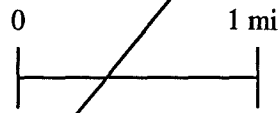
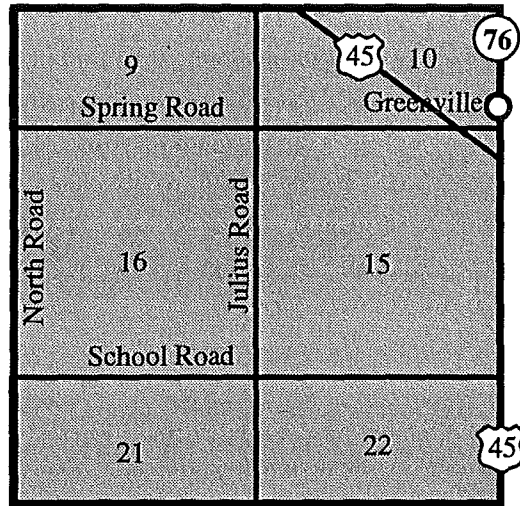
Outagamie County

Town of Greenville

T. 21N. R. 16 E.

PA 93-45-02

All uses of atrazine are prohibited on lands within the shaded region shown on the map. It includes the S1/2 of sections 9 & 10, the N1/2 of sections 21 & 22, and sections 15 & 16 of T. 21 N. R. 16 E.



Legend

	Interstate Highway
	US Highway
	State Highway
	County Highway
	Local Road
	Section Line
	Section Number

There are 3 atrazine prohibition areas in Outagamie County. PA 93-69-01 also is in Waupaca County. Refer to the detailed map of each area for its specific location.

Pierce County

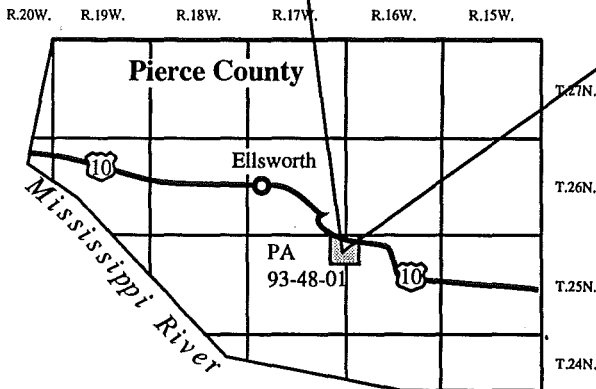
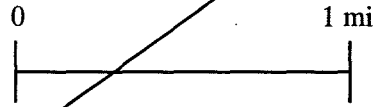
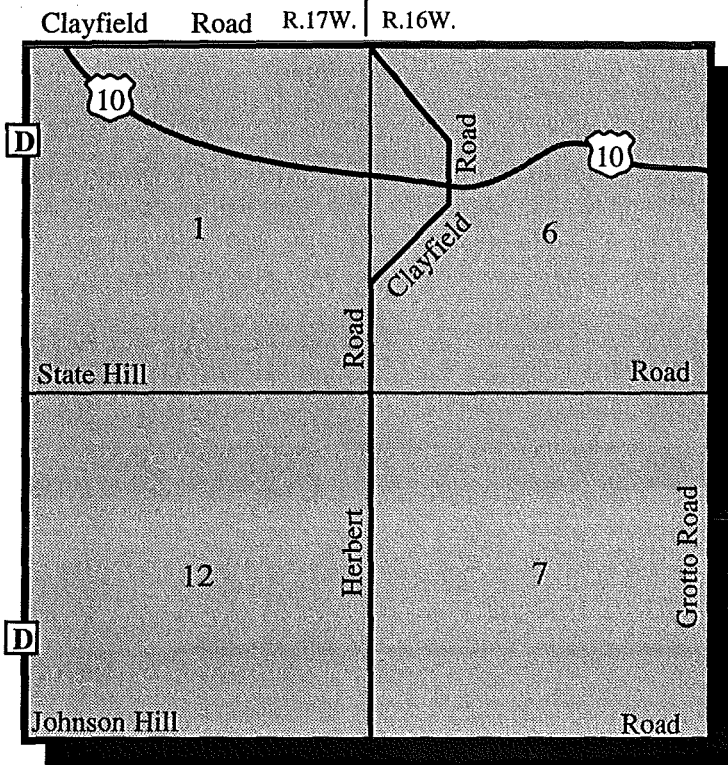
Towns of Hartland & Salem

T. 25 N. R. 16-17 W.

PA 93-48-01



All uses of atrazine are prohibited on lands within the shaded region shown on the map. It includes all of sections 1 and 12, T. 25 N. R. 17 W. and all of sections 6 & 7 of T. 25 N. R. 16 W.



Legend	
	Interstate Highway
	US Highway
	State Highway
	County Highway
	Local Road
	Section Line
	Section Number

There is only one atrazine prohibition area in Pierce County.

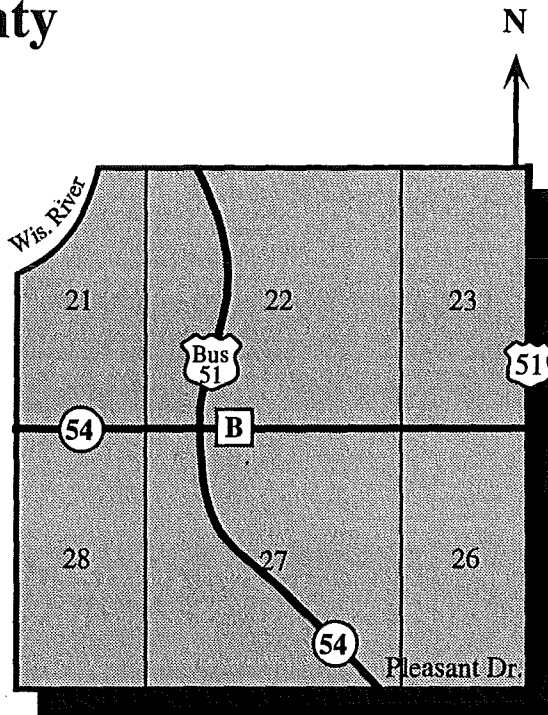
Portage County

Town of Plover

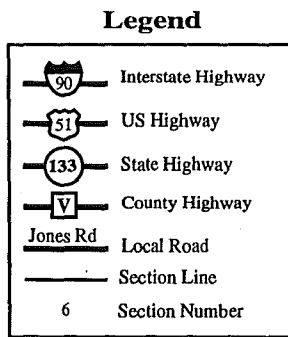
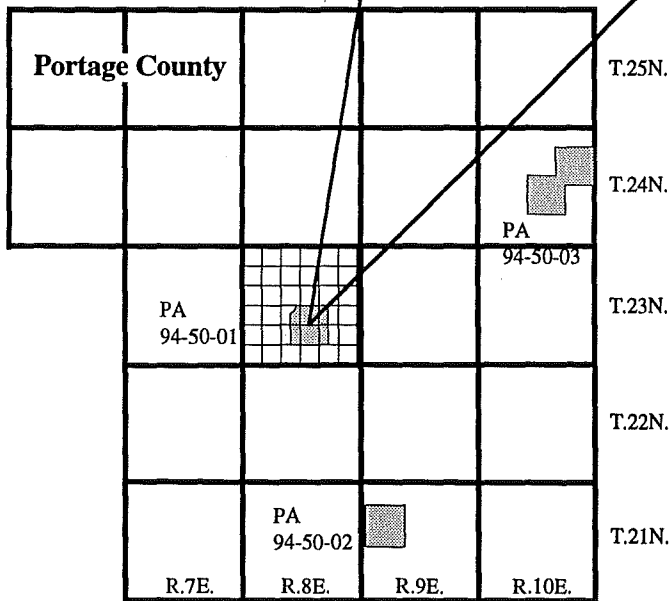
T. 23 N. R. 8 E.

PA 94-50-01

All uses of atrazine are prohibited on lands within the shaded region shown on the map.



1 mile



There are 3 atrazine prohibition areas in Portage County. Refer to the detailed map of each area for its specific location.

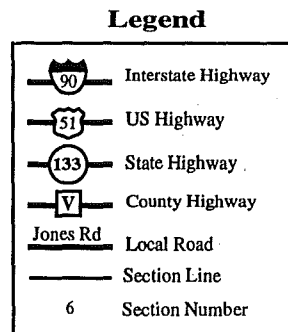
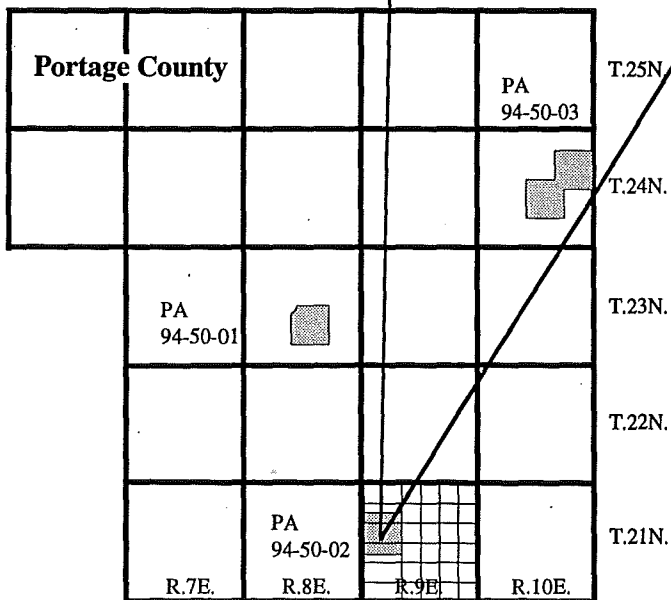
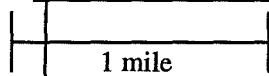
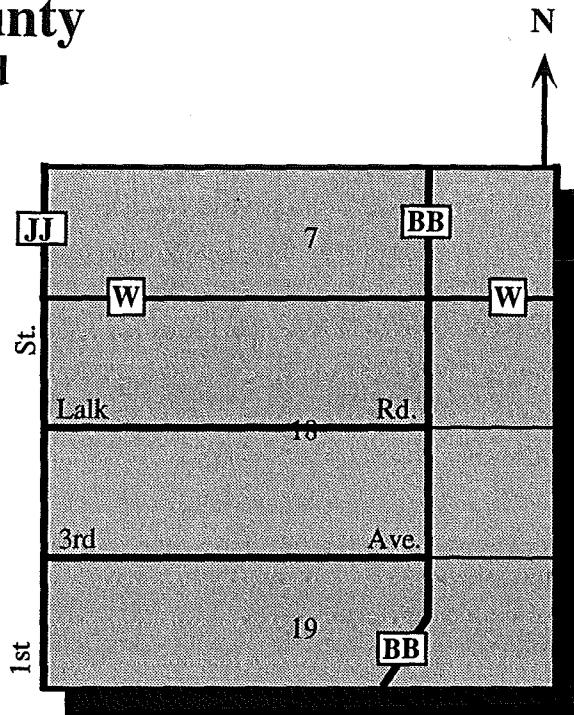
Portage County

Town of Almond

T. 21 N. R. 9 E.

PA 94-50-02

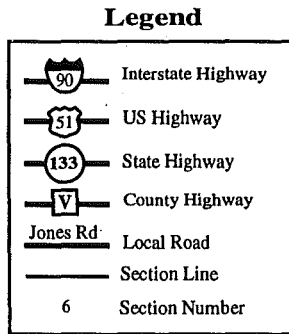
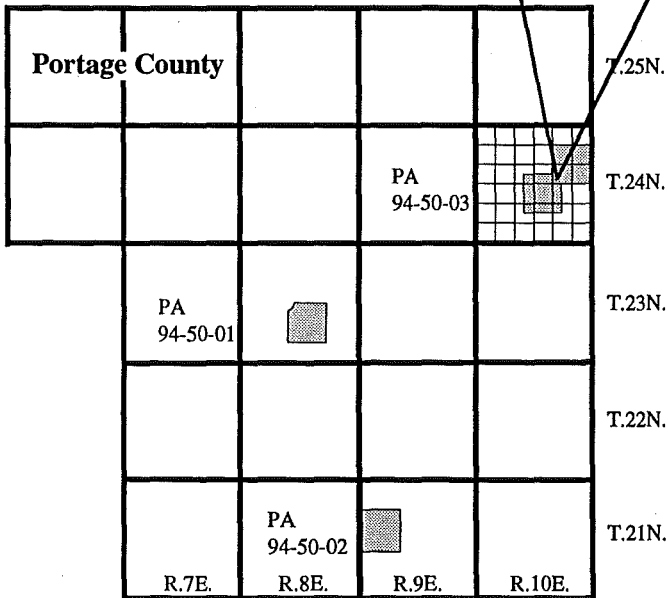
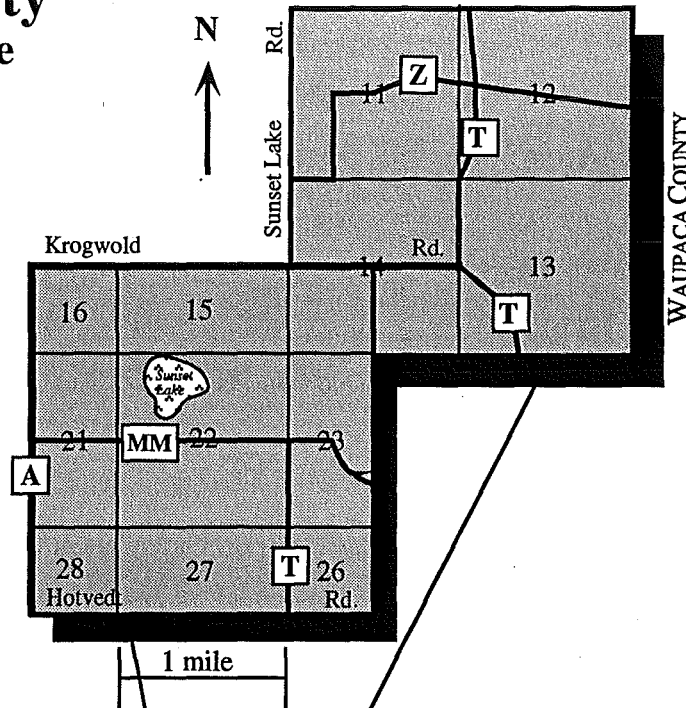
All uses of atrazine are prohibited on lands within the shaded region shown on the map.



There are 3 atrazine prohibition areas in Portage County. Refer to the detailed map of each area for its specific location.

Portage County
Town of New Hope
T. 24 N. R. 10 E.
PA 94-50-03

All uses of atrazine are prohibited on lands within the shaded region shown on the map.



There are 3 atrazine prohibition areas in Portage County. Refer to the detailed map of each area for its specific location.

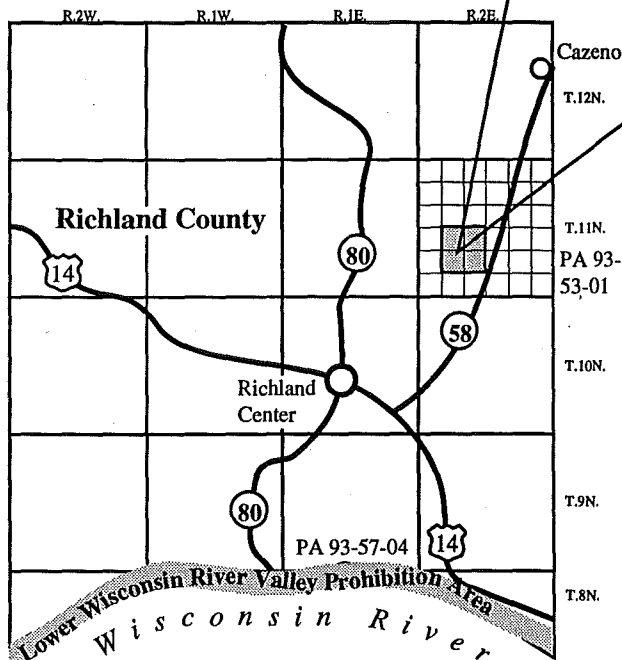
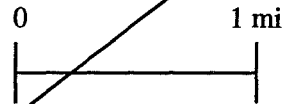
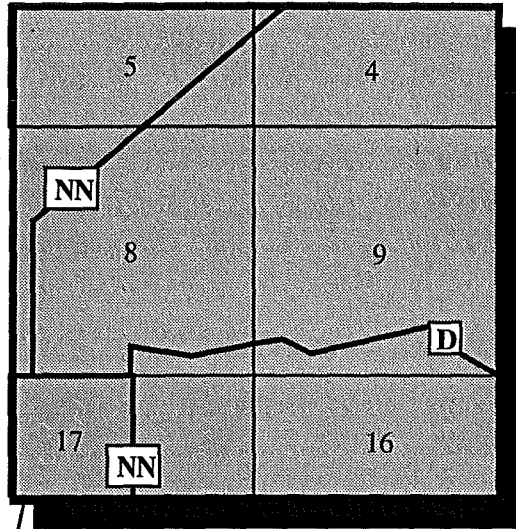
Richland County

Town of Willow

T. 11 N. R. 2 E.

PA 93-53-01

All uses of atrazine are prohibited on lands within the shaded region shown on the map. It includes all of sections 8 & 9, the S 1/2 of section 4 & 5, and the N 1/2 of sections 16 & 17, T. 11 N. R. 2 E.



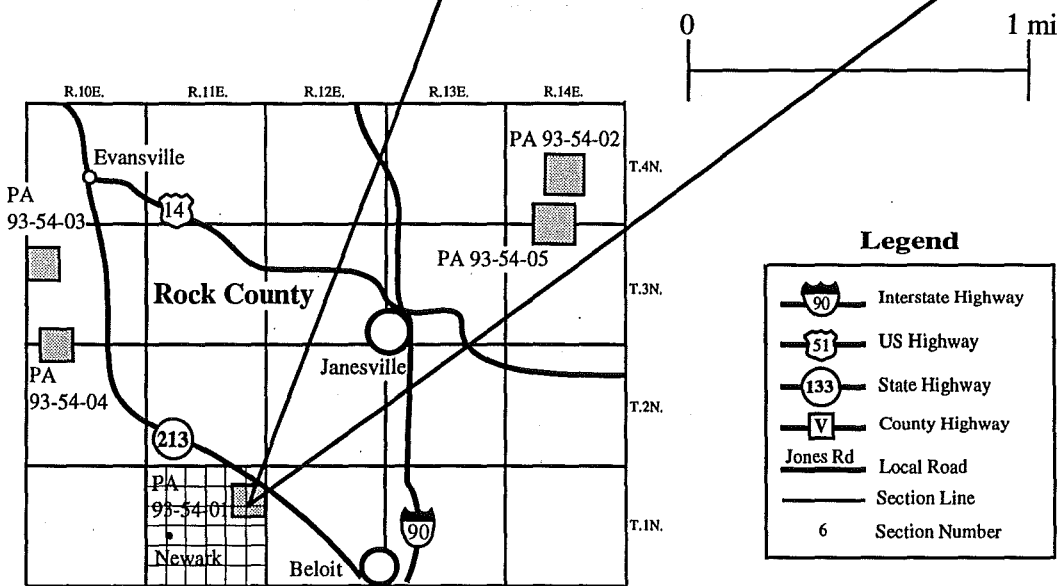

Legend

	Interstate Highway
	US Highway
	State Highway
	County Highway
	Local Road
	Section Line
	Section Number

There is only one atrazine prohibition areas in Richland County, in addition to the Lower Wisconsin River Valley Prohibition Area.

**Rock County
Town of Newark
T. 1 N. R. 11 E.
PA 93-54-01**

All uses of atrazine are prohibited on lands within the shaded region shown on the map. It includes all of sections 11, 12, 13 & 14, T. 1 N. R. 11 E.



There are 5 atrazine prohibition areas in Rock County. Refer to the detailed map of each area for its specific location.

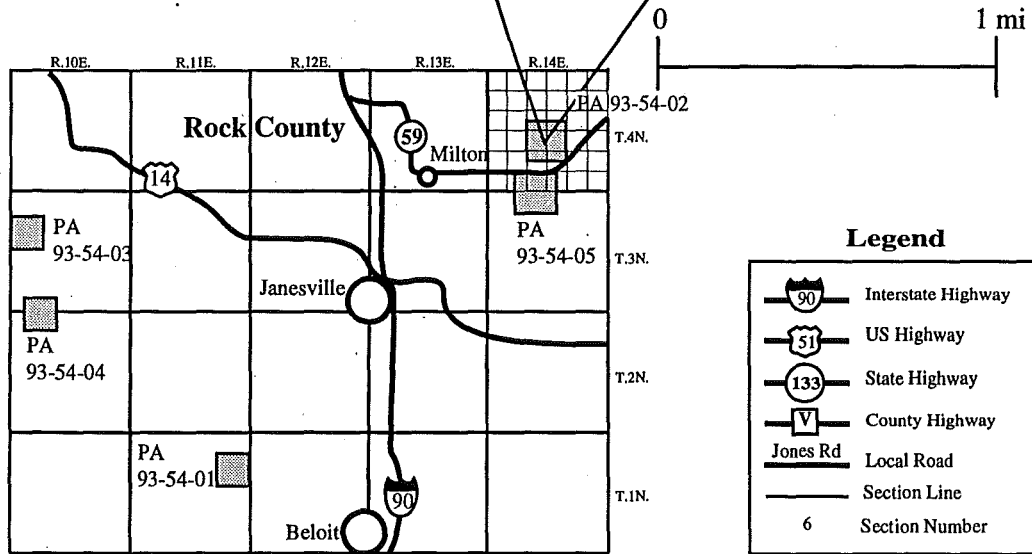
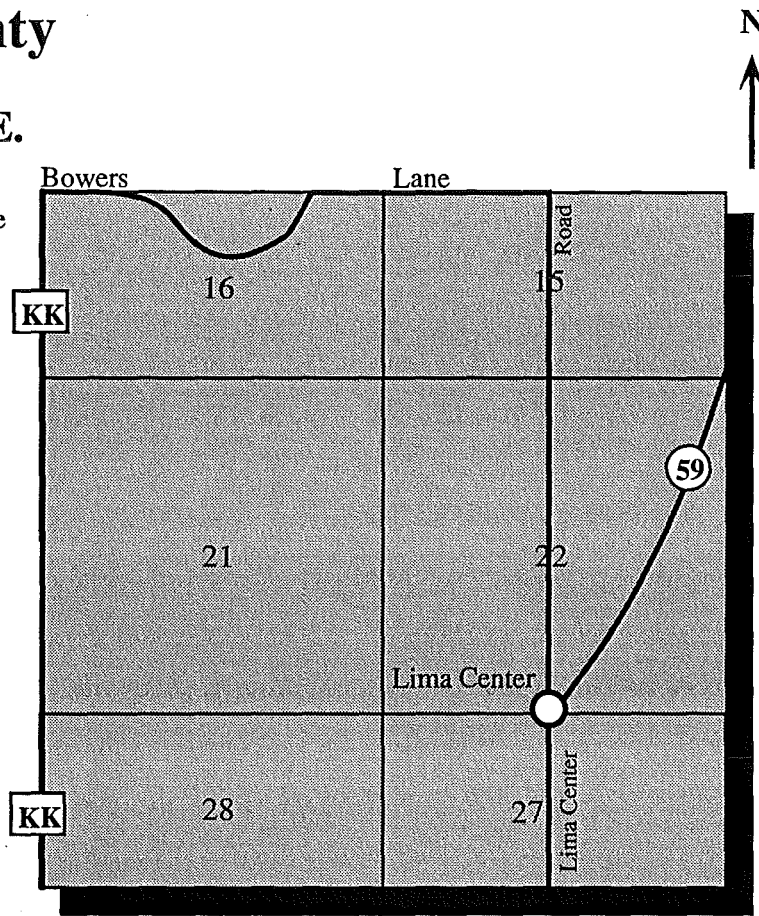
Rock County

Town of Lima

T. 4 N. R. 14 E.

PA 93-54-02

All uses of atrazine are prohibited on lands within the shaded region shown on the map. It includes the S 1/2 of sections 15 and 16, all of sections 21, 22, and the N 1/2 of sections 27 & 28, T. 4 N. R. 14 E.

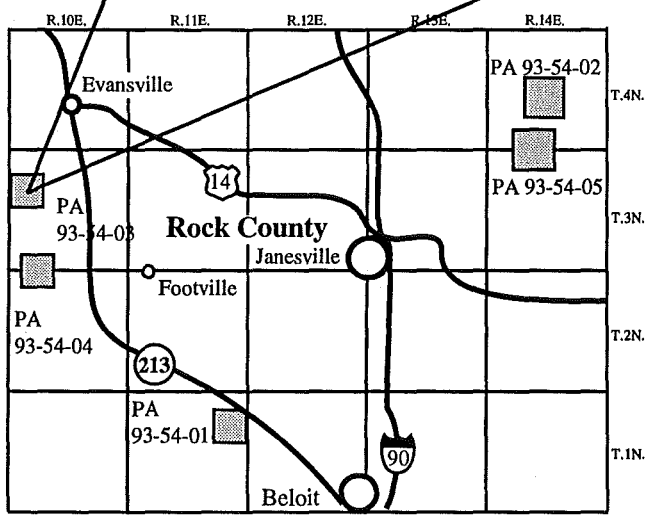
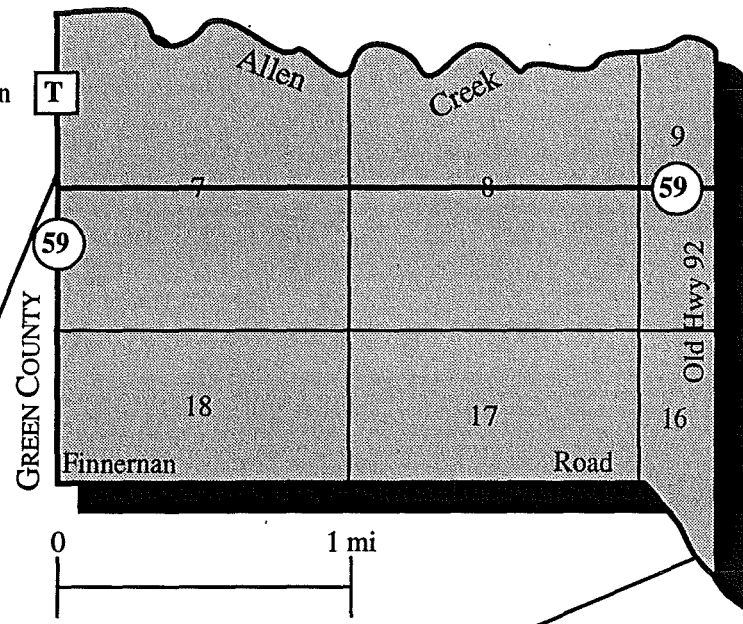


There are 5 atrazine prohibition areas in Rock County. Refer to the detailed map of each area for its specific location.

**Rock County
Town of Magnolia
T. 3 N. R. 10 E.
PA 93-54-03**



All uses of atrazine are prohibited on lands within the shaded region shown on the map.



Legend

	Interstate Highway
	US Highway
	State Highway
	County Highway
	Local Road
	Section Line
6	Section Number

There are 5 atrazine prohibition areas in Rock County. Refer to the detailed map of each area for its specific location.

Rock County

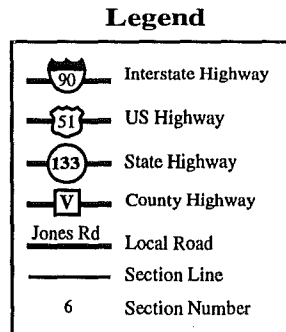
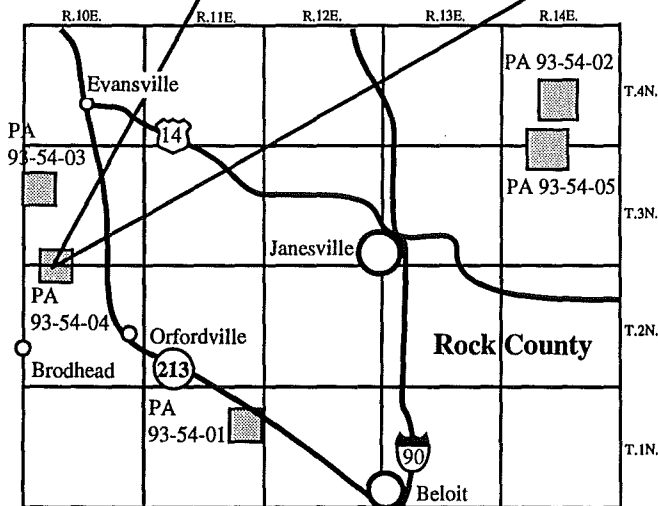
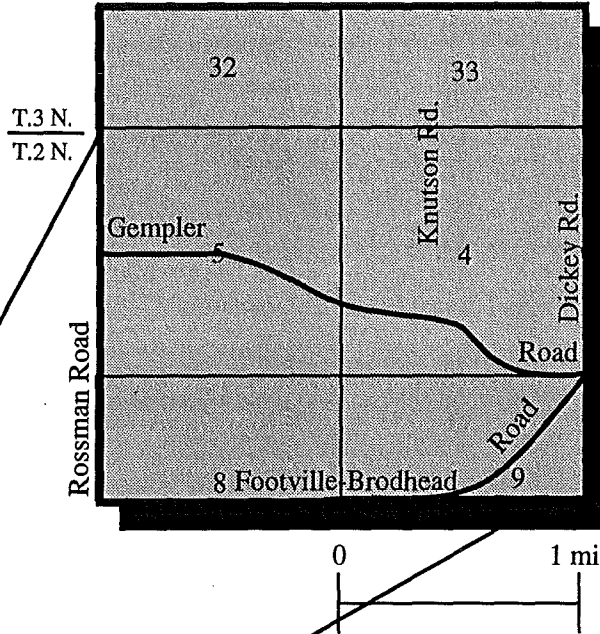
Towns of Magnolia & Spring Valley

T. 2-3 N. R. 10 E.

PA 93-54-04



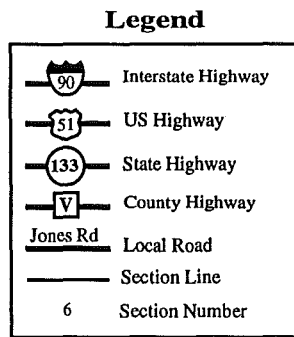
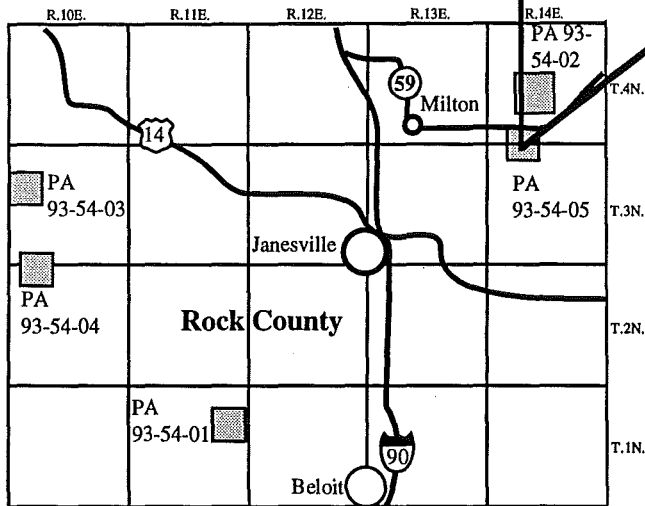
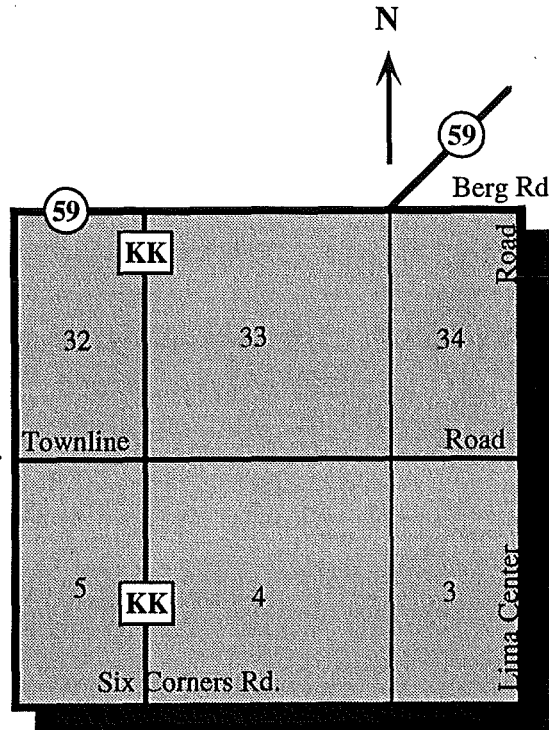
All uses of atrazine are prohibited on lands within the shaded region shown on the map. It includes all of sections 4 & 5 and N 1/2 of sections 8 & 9 of T. 2 N. R. 10 E. and S 1/2 of sections 32 & 33 of T. 3 N. R. 10 E.



There are 5 atrazine prohibition areas in Rock County. Refer to the detailed map of each area for its specific location.

Rock County Towns of Lima & Johnstown T. 3-4 N. R. 14 E. PA 93-54-05

All uses of atrazine are prohibited on lands within the shaded region shown on the map. It includes all of section 33, E 1/2 of section 32 & W 1/2 of section 34 of T. 4 N. R. 14 E., all of section 4, E 1/2 of section 5, and W 1/2 of section 3 of T. 3 N. R. 14 E.

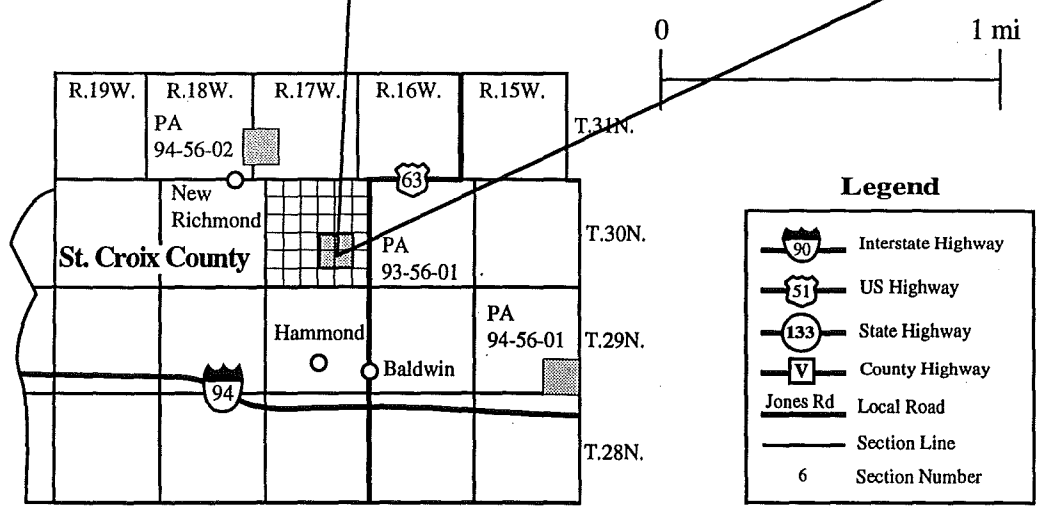



There are 5 atrazine prohibition areas in Rock County. Refer to the detailed map of each area for its specific location.

St. Croix County
Town of Erin Prairie
T. 30 N. R. 17 W.
PA 93-56-01



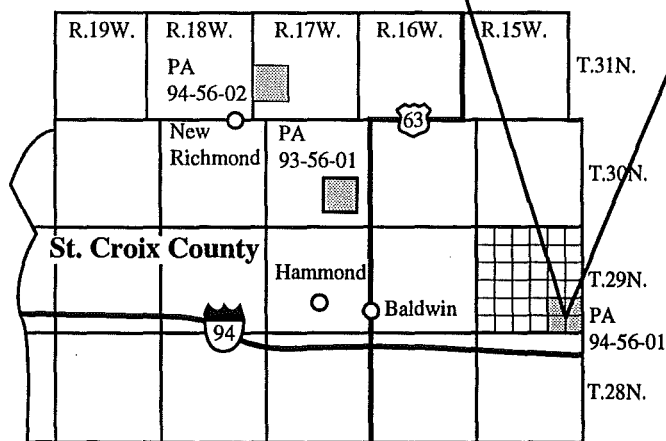
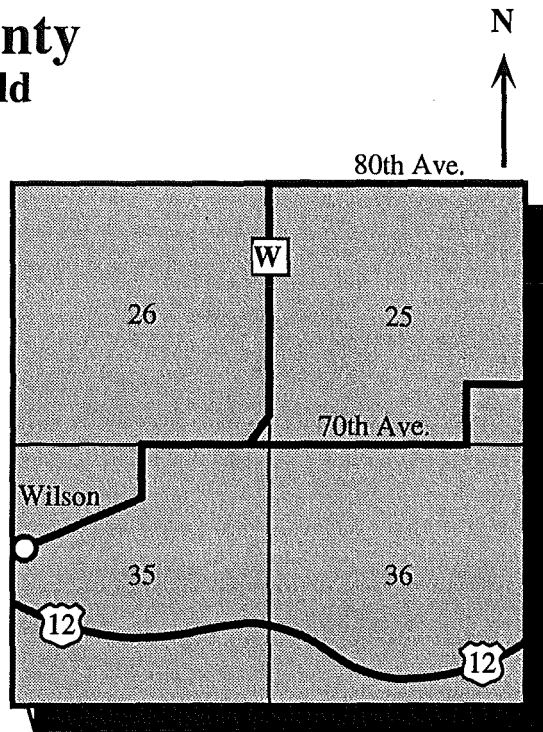
All uses of atrazine are prohibited on lands within the shaded region shown on the map. It includes all of sections 22, 23, 26 & 27 of T. 30 N. R. 17 W.



There are 3 atrazine prohibition areas in St. Croix County. Refer to the detailed map of each area for its specific location.

St. Croix County
Town of Springfield
T. 29 N. R. 15 W.
PA 94-56-01

All uses of atrazine are prohibited on lands within the shaded region shown on the map.



Legend

- Interstate Highway
- US Highway
- State Highway
- County Highway
- Local Road
- Section Line
- Section Number

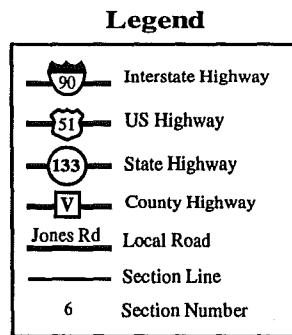
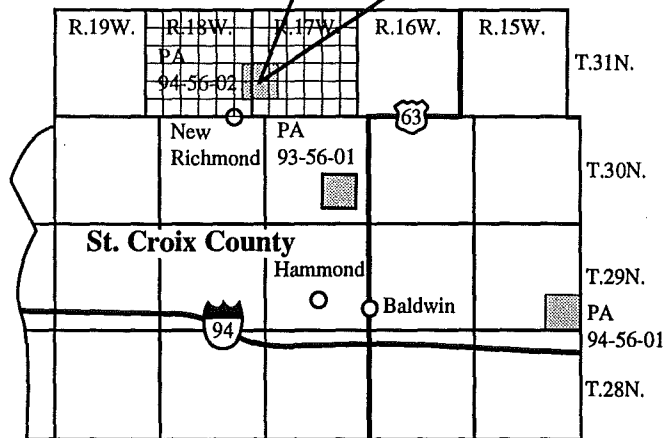
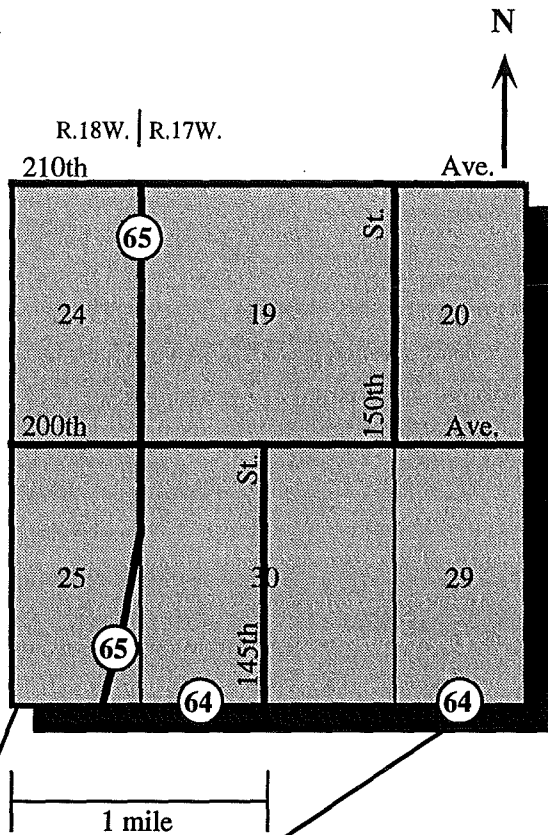
There are 3 atrazine prohibition areas in St. Croix County. Refer to the detailed map of each area for its specific location.

St. Croix County

Towns of Stanton and Star Prairie

T. 31 N. R. 17&18 W. PA 94-56-02

All uses of atrazine are prohibited on lands within the shaded region shown on the map.



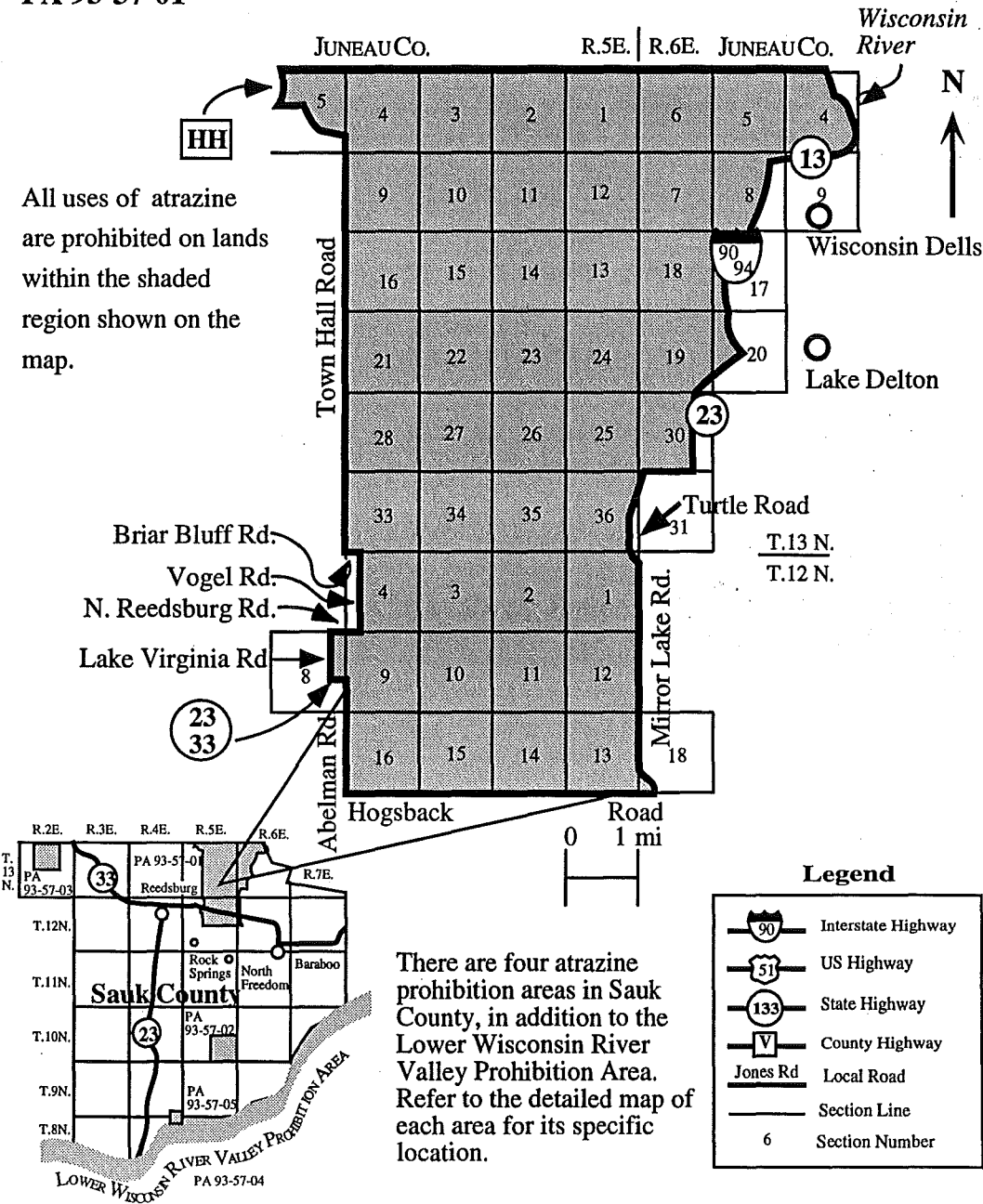
There are 3 atrazine prohibition areas in St. Croix County. Refer to the detailed map of each area for its specific location.

Sauk County

Towns of Dellona, Delton & Excelsior

T. 12 N. R. 5 E.
T. 13 N. R. 5-6 E.
PA 93-57-01

All uses of atrazine are prohibited on lands within the shaded region shown on the map.

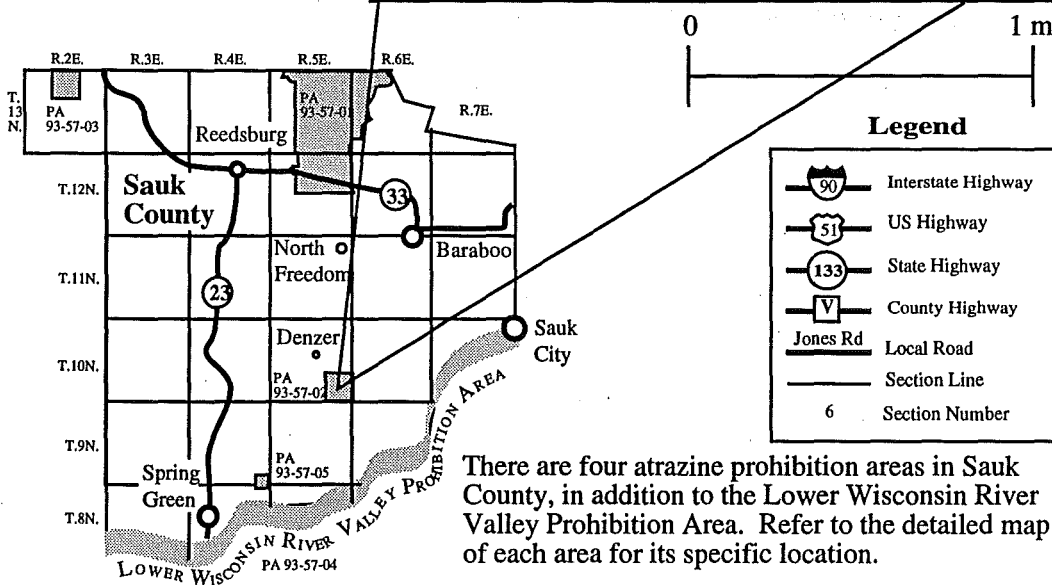
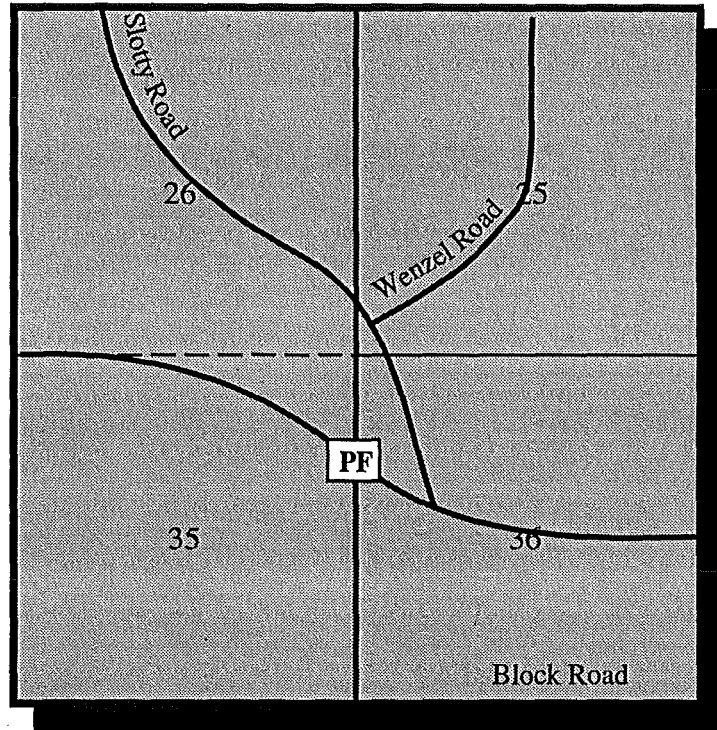


There are four atrazine prohibition areas in Sauk County, in addition to the Lower Wisconsin River Valley Prohibition Area. Refer to the detailed map of each area for its specific location.

Sauk County Town of Honey Creek T. 10 N. R. 5 E.


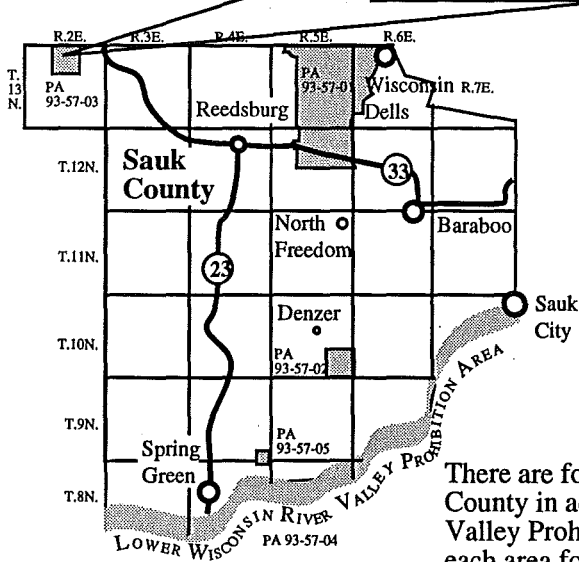
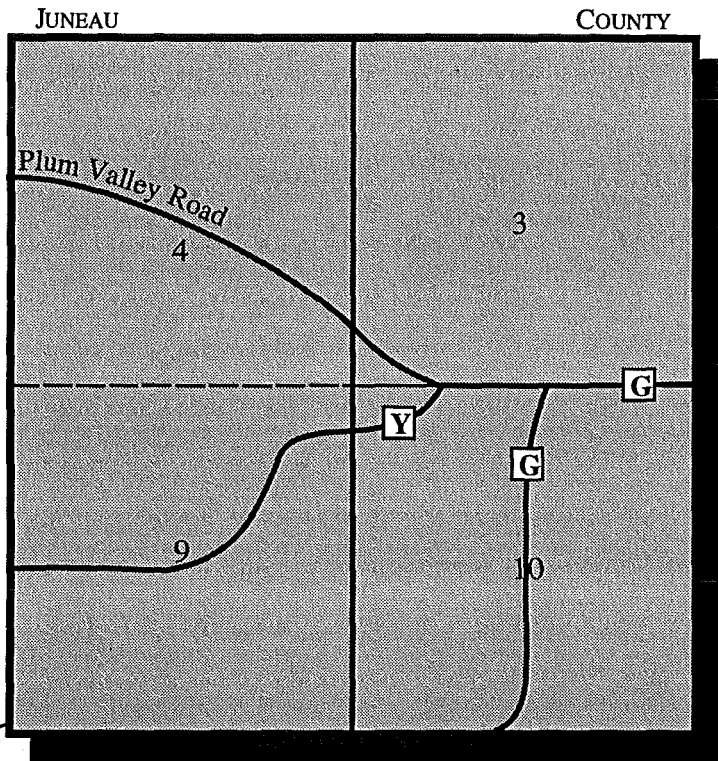
PA 93-57-02

All uses of atrazine are prohibited on lands within the shaded region shown on the map. It includes all of sections 25, 26, 35 & 36 of T. 10 N. R. 5 E.



Sauk County
Town of Woodland
T. 13 N. R. 2 E.
PA 93-57-03

All uses of atrazine are prohibited on lands within the shaded region shown on the map. It includes all of sections 3, 4, 9 & 10 of T. 13 N. R. 2 E.



Legend

- Interstate Highway
- US Highway
- State Highway
- County Highway
- Local Road
- Section Line
- Section Number

There are four atrazine prohibition areas in Sauk County in addition to the Lower Wisconsin River Valley Prohibition Area. Refer to the detailed map of each area for its specific location.

Lower Wisconsin River Valley Atrazine Prohibition Area

PA 93-57-04

"Lower Wisconsin river valley" means the river terraces and flood plain on either side of the Wisconsin river, downstream of the state highway 60 bridge at Prairie du Sac and upstream of the confluence of the Wisconsin and Mississippi rivers, except that atrazine may be applied to medium- and fine-textured soils in Township 9 North Range 1 West, sections 27, 28, 29, 30, 31, 32, 33 and 34 and Township 9 North, Range 2 West, sections 25, 26, 27, 28, 32, 33, 34, 35 and 36 in compliance with ss. ATCP 30.05 through ATCP 30.10.

Sauk County

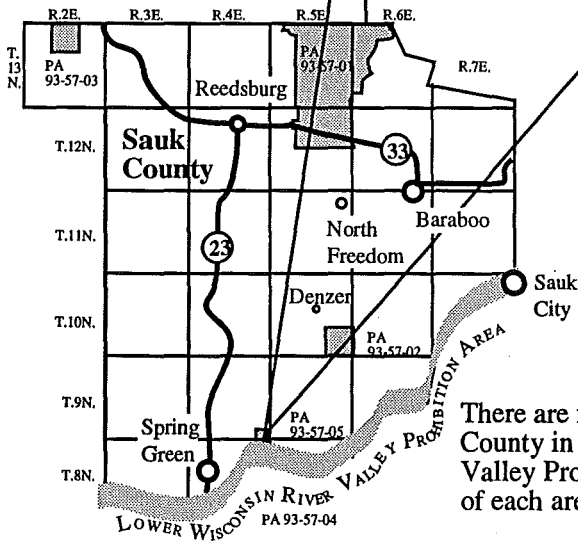
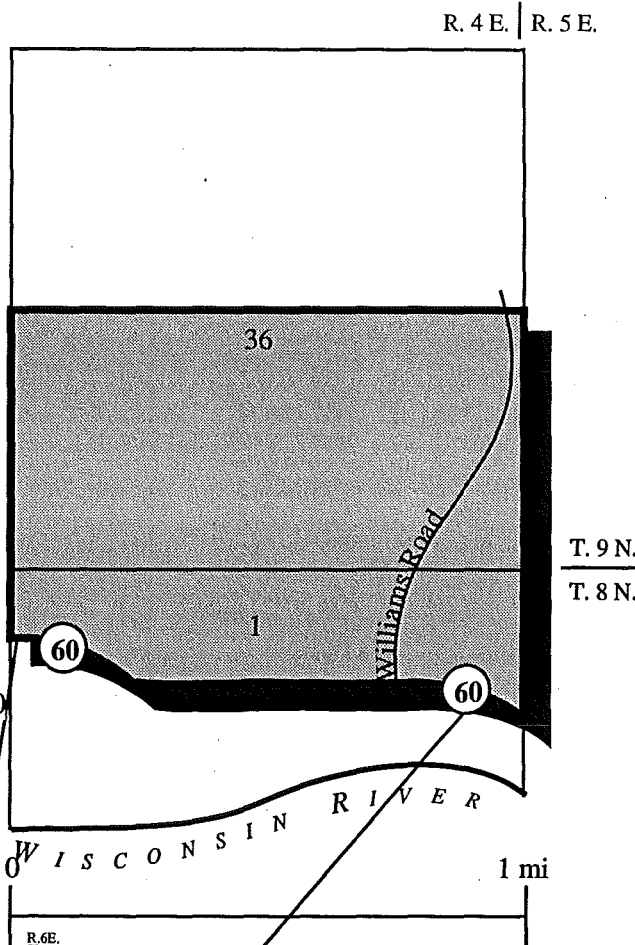
Town of Troy

T. 8-9 N. R. 4 E.

PA 93-57-05

All uses of atrazine are prohibited on lands within the shaded region shown on the map. It includes the portion of section 1 in T. 8 N. R. 4 E. lying north of State Highway 60, and the S 1/2 of section 36 of T. 9 N. R. 4 E.

5 miles to Spring Green on Hwy 60



Legend

- Interstate Highway
- US Highway
- State Highway
- County Highway
- Local Road
- Section Line
- Section Number

There are four atrazine prohibition areas in Sauk County in addition to the Lower Wisconsin River Valley Prohibition Area. Refer to the detailed map of each area for its specific location.

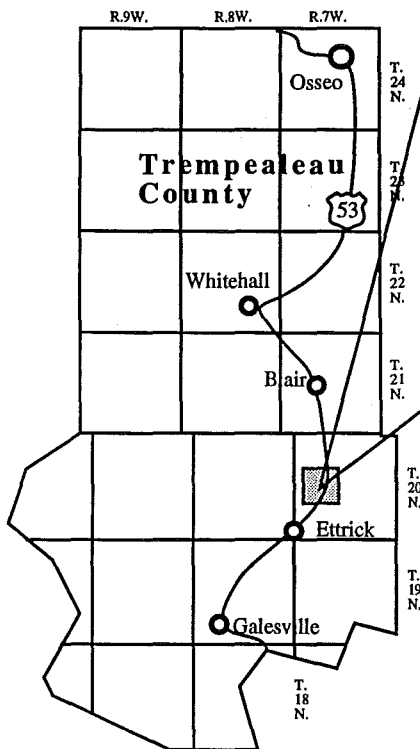
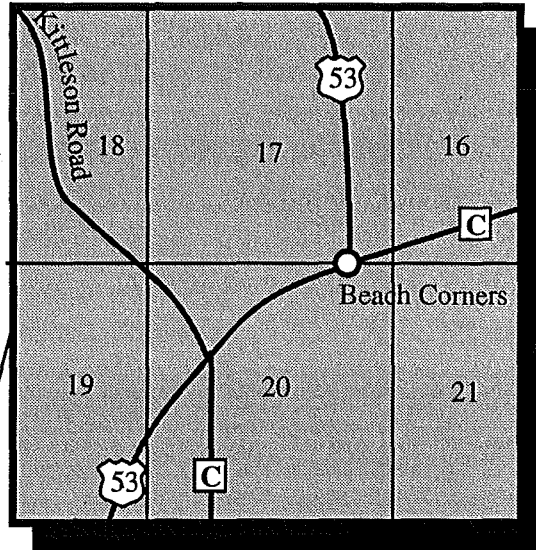
Trempealeau County

Town of Ettrick

T. 20 N. R. 7 W.

PA 93-62-01

All uses of atrazine are prohibited on lands within the shaded region shown on the map. It includes all of sections 17 & 20, E 1/2 of sections 18 & 19, and W 1/2 of sections 16 & 21 of T. 20 N. R. 7 W.



Legend

	Interstate Highway
	US Highway
	State Highway
	County Highway
	Local Road
	Section Line
	Section Number

There is only 1 atrazine prohibition area in Trempealeau County.

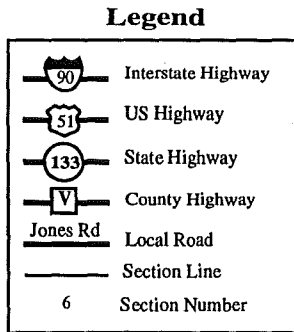
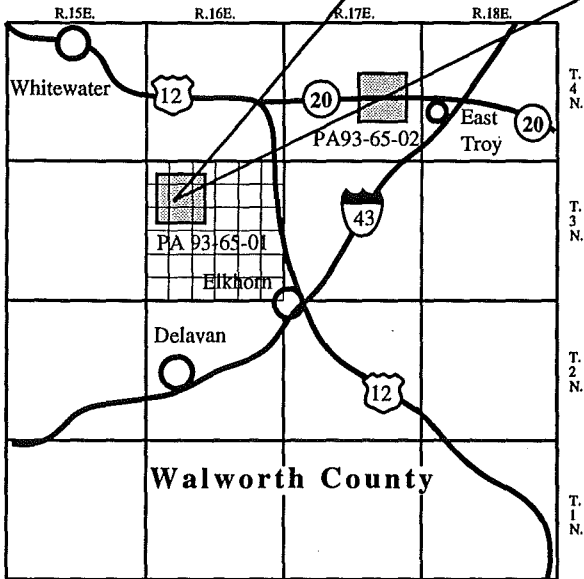
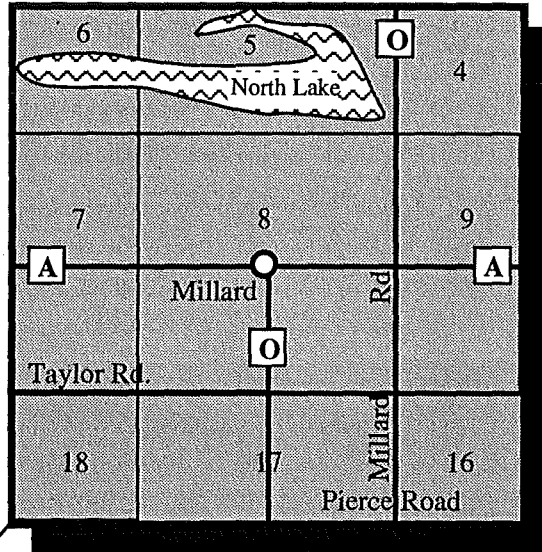
Walworth County

Town of Sugar Creek

T. 3 N. R. 16 E.

PA 93-65-01

All uses of atrazine are prohibited on lands within the shaded region shown on the map. It includes all of section 8, SE 1/4 of section 6, S 1/2 of section 5, SW 1/4 of section 4, E 1/2 of section 7, W 1/2 of section 9, NE 1/4 of section 18, N 1/2 of section 17, and NW 1/4 of section 16 of T. 3 N. R. 16 E.



There are 2 atrazine prohibition areas in Walworth County. Refer to the detailed map of each area for its specific location.

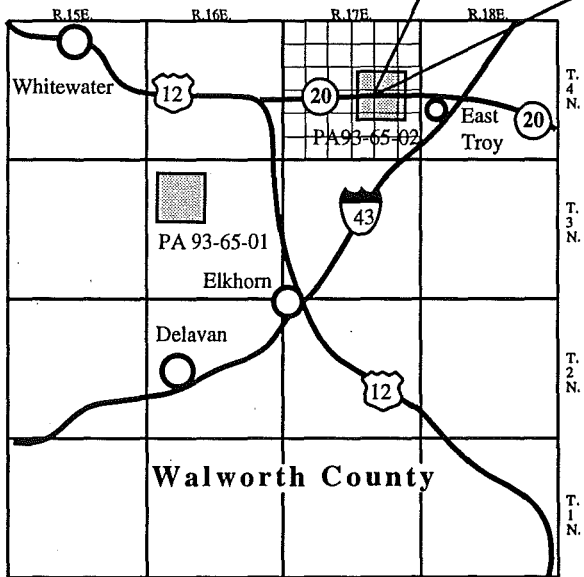

Walworth County

Town of Troy

T. 4 N. R. 17 E.

PA 93-65-02

All uses of atrazine are prohibited on lands within the shaded region shown on the map. It includes all of sections 22 & 23, S 1/2 of sections 14 & 15, and N 1/2 of sections 26 & 27 of T. 4 N. R. 17 E.



Legend

	Interstate Highway
	US Highway
	State Highway
	County Highway
	Local Road
	Section Line
	Section Number

There are 2 atrazine prohibition areas in Walworth County. Refer to the detailed map of each area for its specific location.

Waupaca County

Town of Troy

T. 21 N. R. 14 E.

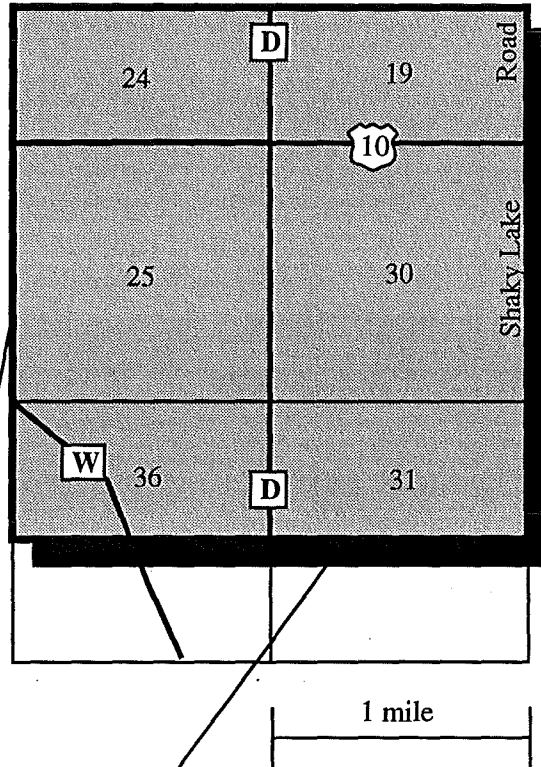
Outagamie County

Town of Dale

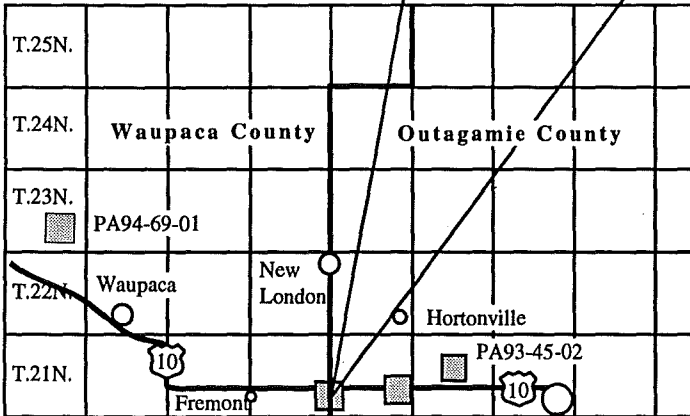
T. 21 N. R. 15 E.

PA 93-69-01

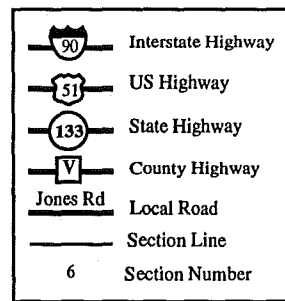
All uses of atrazine are prohibited on lands within the shaded region shown on the map. It includes all of section 25, S 1/2 of section 24 and N 1/2 of section 36 of T. 21 N. R. 14 E.; All of section 30, S 1/2 of section 19 and N 1/2 of section 31 of T. 21 N. R. 15 E.



R.11E. R.12E. R.13E. R.14E. R.15E. R.16E. R.17E. R.18E. R.19E.



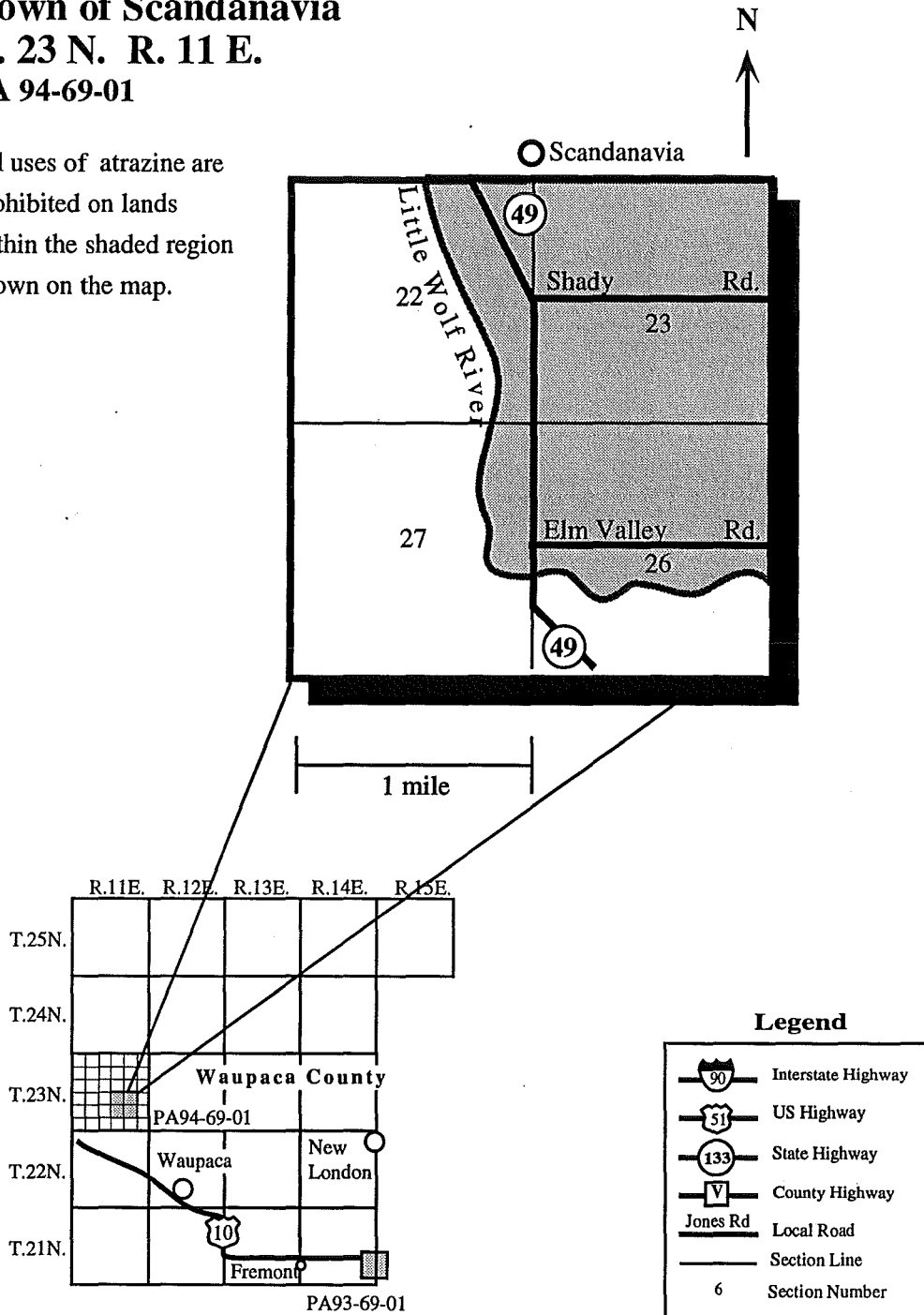
Legend



There are 2 atrazine prohibition areas in Waupaca County. Refer to the detailed map of each area for its specific location.

Waupaca County
Town of Scandanavia
T. 23 N. R. 11 E.
PA 94-69-01

All uses of atrazine are prohibited on lands within the shaded region shown on the map.



There are 2 atrazine prohibition areas in Waupaca County. Refer to the detailed map of each area for its specific location.

Waushara County

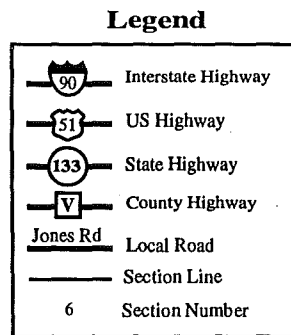
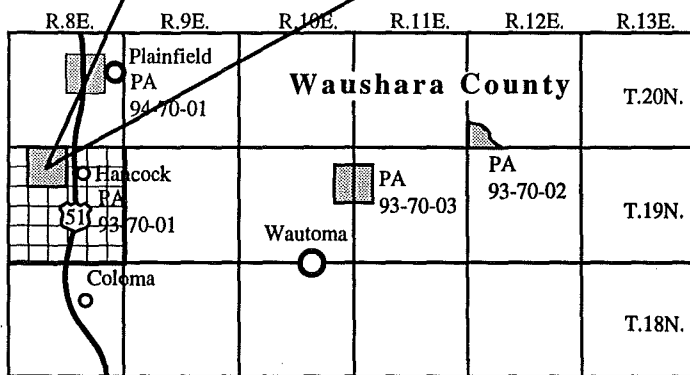

Town of Hancock

T. 19 N. R. 8 E.

PA 93-70-01

All uses of atrazine are prohibited on lands within the shaded region shown on the map.

It includes all of sections 4, 5, 8 & 9 of T. 19 N. R. 8 E.



There are 4 atrazine prohibition areas in Waushara County. Refer to the detailed map of each area for its specific location.

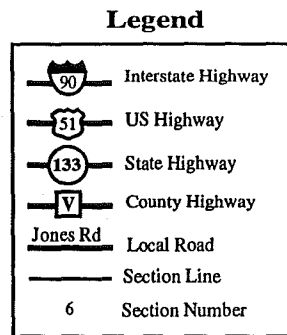
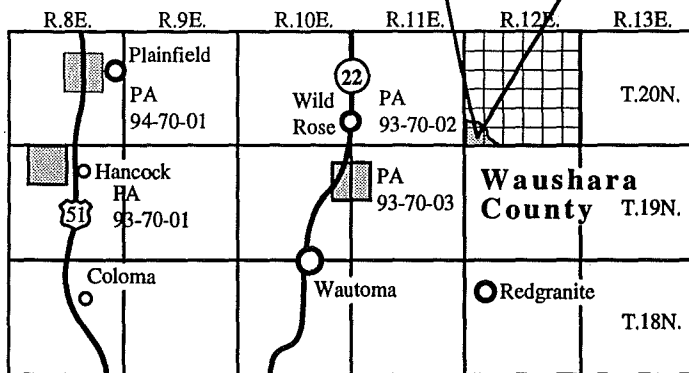
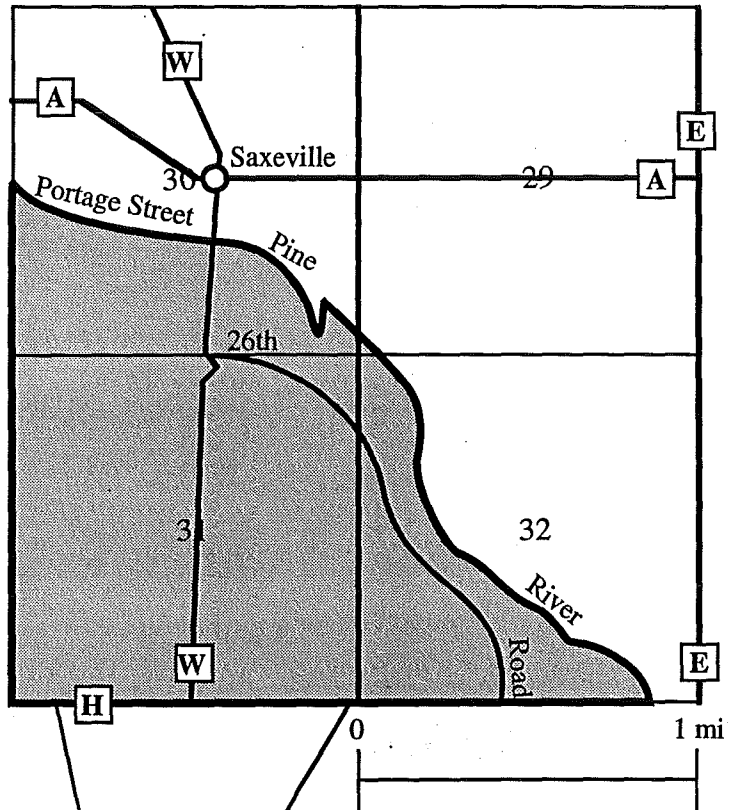
Waushara County

Town of Saxeville

T. 20 N. R. 12 E.

PA 93-70-02

All uses of atrazine are prohibited on lands within the shaded region shown on the map. It includes all of section 31, that portion of section 30 south of Portage Street and Pine River, and that portion of section 32 south of the Pine River.



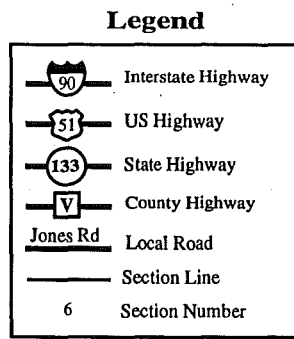
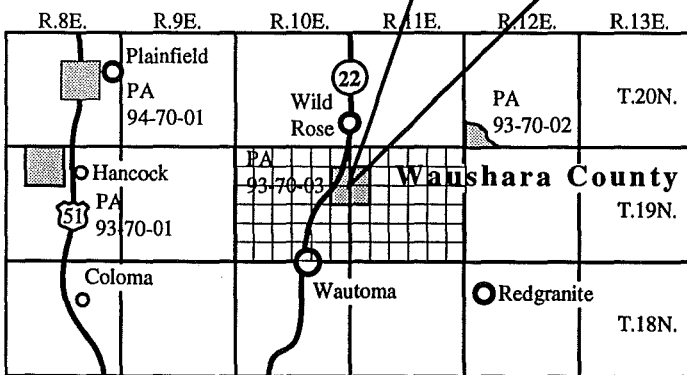

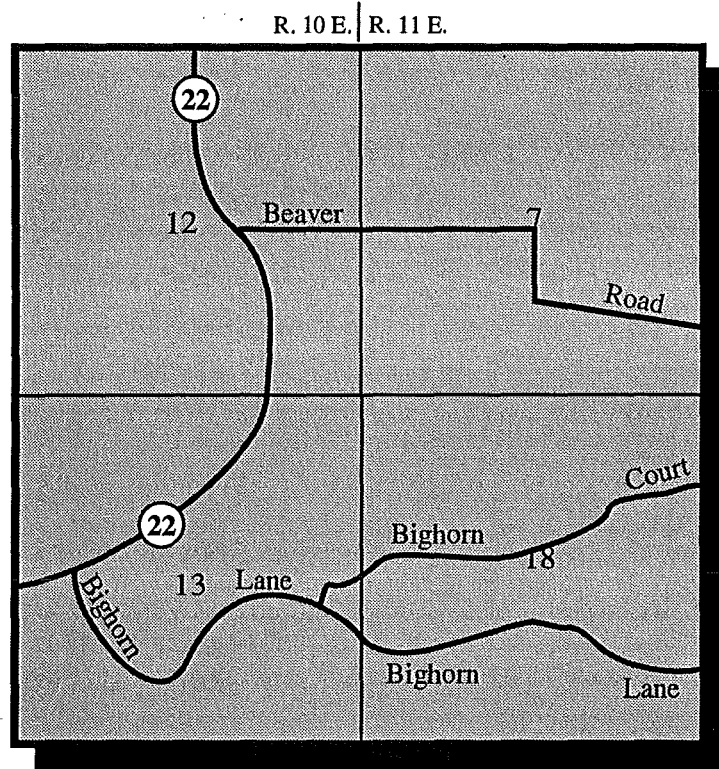
There are 4 atrazine prohibition areas in Waushara County. Refer to the detailed map of each area for its specific location.

Waushara County Towns of Mount Morris & Wautoma

T. 19 N. R. 10-11 E.

PA 93-70-03

All uses of atrazine are prohibited on lands within the shaded region shown on the map. It includes all of sections 12 & 13 of T. 19 N. R. 10 E. and all of sections 7 & 18 of T. 19 N. R. 11 E.



There are 4 atrazine prohibition areas in Waushara County. Refer to the detailed map of each area for its specific location.

Waushara County

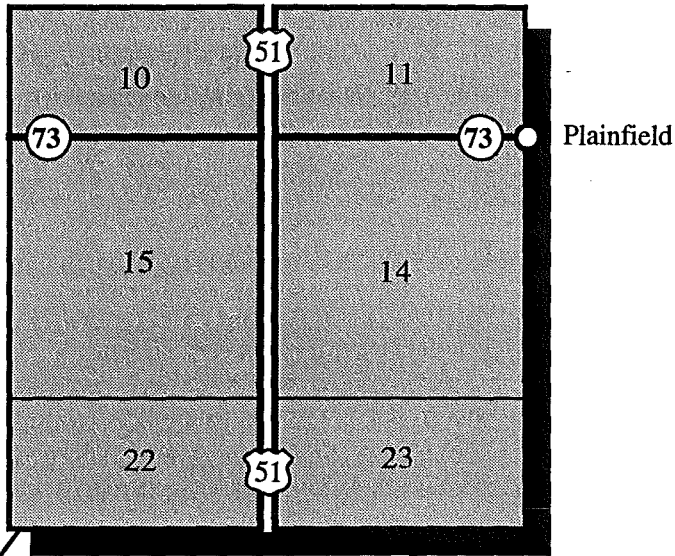
Town of Plainfield

T. 20 N. R. 8 E.

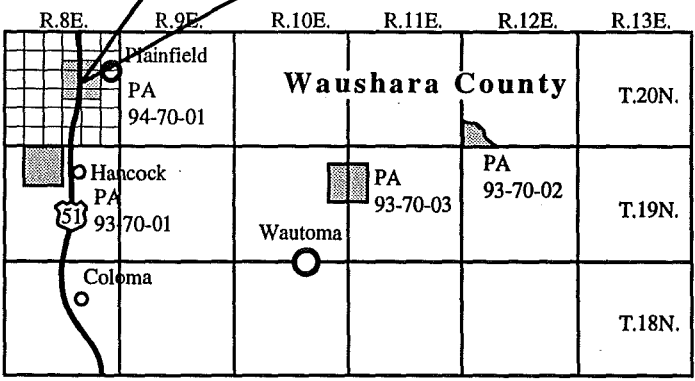
PA 94-70-01



All uses of atrazine are prohibited on lands within the shaded region shown on the map.



1 mile



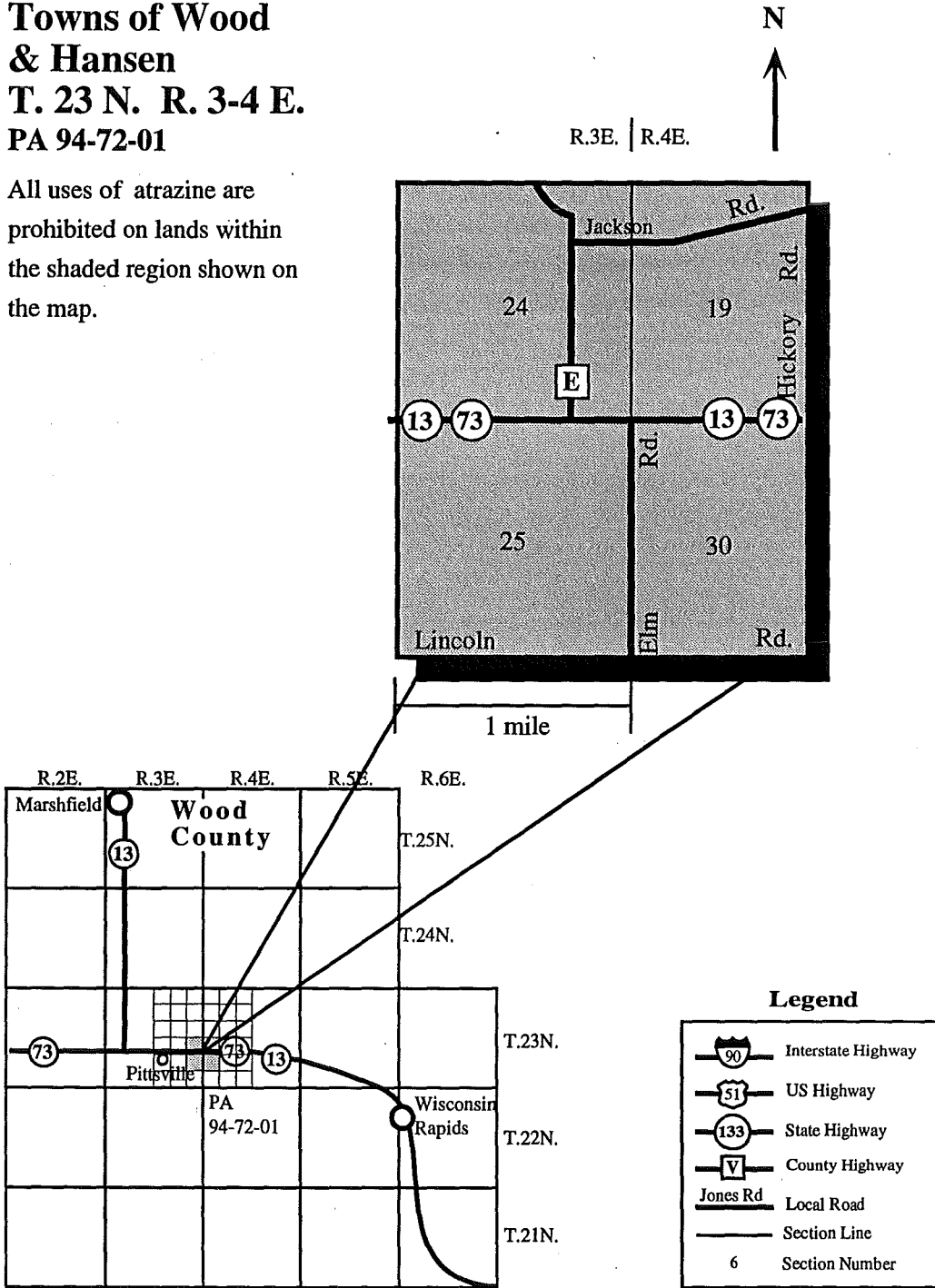
Legend

- Interstate Highway
- US Highway
- State Highway
- County Highway
- Local Road
- Section Line
- Section Number

There are 4 atrazine prohibition areas in Waushara County. Refer to the detailed map of each area for its specific location.

**Wood County
Towns of Wood
& Hansen
T. 23 N. R. 3-4 E.
PA 94-72-01**

All uses of atrazine are prohibited on lands within the shaded region shown on the map.



There is only 1 atrazine prohibition area in Wood County.