


CR 94-96



George E. Meyer  
Secretary


**State of Wisconsin \ DEPARTMENT OF NATURAL RESOURCES**

101 South Webster Street  
Box 7921  
Madison, Wisconsin 53707  
TELEPHONE 608-266-2621  
TELEFAX 608-267-3579  
TDD 608-267-6897

STATE OF WISCONSIN )  
 )  
DEPARTMENT OF NATURAL RESOURCES ) SS

TO ALL TO WHOM THESE PRESENTS SHALL COME, GREETINGS:

I, George E. Meyer, Secretary of the Department of Natural Resources and custodian of the official records of said Department, do hereby certify that the annexed copy of Natural Resources Board Order No. FR-40-94 was duly approved and adopted by this Department on July 21, 1994. I further certify that said copy has been compared by me with the original on file in this Department and that the same is a true copy thereof, and of the whole of such original.



IN TESTIMONY WHEREOF, I have hereunto set my hand and affixed the official seal of the Department at the Natural Resources Building in the City of Madison, this 9<sup>th</sup> day of September, 1994.

*George E Meyer*  
George E. Meyer, Secretary

(SEAL)

11-1-94




Printed on  
Recycled  
Paper

ORDER OF THE STATE OF WISCONSIN  
NATURAL RESOURCES BOARD  
REPEALING, RECREATING, REPEALING AND RECREATING, AND CREATING RULES

IN THE MATTER of consolidating and renumbering )  
ss. NR46.15(25)(intro) and (b); repealing )  
s. NR 46.15(25)(a); repealing and recreating )  
ss. NR 46.30(2)(a) to (d); and creating )  
s. NR46.16(1)(c) of the Wisconsin Administrative )  
Code relating to the administration of the Forest )  
Crop Law and the Managed Forest Law. )

FR- 40 -94



Analysis Prepared by the Department of Natural Resources

Statutory authority: ss. 77.06(2), 77.82(2), 77.91(1) and 227.11(2)(a), Stats.  
Statutes interpreted: ss. 77.06(2), 77.82(2), and 77.91(1), Stats.

**Managed Forest Law Acreage Restrictions:** 1993 Wisconsin Act 131 changed one aspect of the closed area restriction for a landowner to "a maximum of 80 acres in the municipality". To reflect this change, the definition of "parcel" (NR 46.15(25)(a)) is repealed.

**Managed Forest Law Application Fee:** 1993 Wisconsin Act 16 authorized the Department to establish an application fee for petitions to reflect the actual costs of recording orders with the county Register of Deeds. Changes in Section 59.57(1), Wis. Stats., during the first five years of the Managed Forest Law, changed the recording fees charged by the Register of Deeds from \$4 for the 1st page and \$2 for each additional page to \$10 and \$2. This has raised our average cost of recording Managed Forest Law orders to \$20 and is increasing annually.

**Annual Stumpage Rate Adjustments:** For purposes of the Forest Crop Law and the Managed Forest Law, this rule repeals and recreates s. NR 46.30(2)(a) to (d) to revise the zone configuration from thirteen to twelve zones for the state and annual stumpage values used to calculate severance and yield taxes due on timber cut during the period from November 1, 1994 through October 31, 1995. Twelve separate zones reflect varying stumpage values for different species and products across the state. The average price change for sawtimber is a 8.6% increase over current rates. The pulpwood prices are, on the average, increased 10.2%.

---

SECTION 1. NR 46.15(25)(intro) and (b) are consolidated, renumbered NR 46.15(25) and amended to read:

NR 46.15(25) "Parcel" means: ~~(b) For~~ for the purpose of determining eligibility for designation as managed forest land under s. 77.82, Stats., the acreage of contiguous land described in the petition which is under the same ownership in the same municipality.

SECTION 2. NR 46.15(25)(a) is repealed.

SECTION 3. NR 46.16(1)(c) is created to read:

NR 46.16(1)(c) APPLICATION FEE. Each petition submitted to the department for a new designation or an addition shall include a nonrefundable application fee of \$20.00.

SECTION 4. NR 46.30(2)(a) to (d) are repealed and recreated to read:

NR 46.30(2)(a) Logs (stumpage value per thousand board feet measurement by the Scribner Decimal C log rule).  
1995 Rates – Effective Nov. 1, 1994

	ZONES					
	1 SOUTHERN	2 GREEN BAY	3 MARINETTE	4 BLK RIVER FALLS	5 LA CROSSE	6 EAU CLAIRE
Cedar	18.00	16.00	21.00	21.00	21.00	21.00
Fir	33.00	43.00	43.00	38.00	33.00	33.00
Hemlock	46.00	55.00	50.00	32.00	25.00	25.00
Pine						
Jack	18.00	26.00	38.00	24.00	22.00	22.00
Red	49.00	108.00	94.00	72.00	74.00	57.00
White	50.00	108.00	76.00	62.00	60.00	52.00
Spruce	62.00	40.00	50.00	62.00	62.00	31.00
Tamarack	12.00	21.00	21.00	21.00	18.00	18.00
Aspen	21.00	28.00	47.00	26.00	38.00	41.00
Ash	126.00	158.00	154.00	144.00	150.00	97.00
Basswood	154.00	158.00	142.00	94.00	94.00	118.00
Birch						
White	93.00	104.00	114.00	93.00	93.00	93.00
Yellow	90.00	126.00	118.00	85.00	85.00	113.00
Elm	108.00	103.00	123.00	100.00	111.00	87.00
Maple						
Sugar	156.00	196.00	188.00	114.00	178.00	149.00
Other	110.00	115.00	97.00	102.00	98.00	98.00
Other Hardwood	140.00	102.00	93.00	106.00	140.00	94.00
Oak						
Other	142.00	103.00	72.00	69.00	58.00	56.00
Red	258.00	287.00	267.00	198.00	258.00	179.00
White	134.00	159.00	179.00	107.00	133.00	85.00
Black Walnut	770.00	640.00	640.00	642.00	770.00	642.00

	ZONES					
	7 WOODRUFF	8 ANTIGO	9 WI RAPIDS	10 BRULE	11 CUMBERLAND	12 PARK FALLS
Cedar	24.00	24.00	18.00	18.00	17.00	21.00
Fir	31.00	31.00	31.00	31.00	31.00	31.00
Hemlock	30.00	37.00	32.00	48.00	32.00	30.00
Pine						
Jack	28.00	28.00	28.00	24.00	33.00	31.00
Red	64.00	81.00	52.00	115.00	82.00	83.00
White	75.00	62.00	52.00	86.00	60.00	81.00
Spruce	40.00	60.00	68.00	50.00	42.00	62.00
Tamarack	34.00	37.00	12.00	12.00	12.00	12.00
Aspen	47.00	47.00	30.00	34.00	24.00	33.00
Ash	112.00	99.00	100.00	80.00	51.00	80.00
Basswood	90.00	121.00	132.00	92.00	60.00	67.00
Birch						
White	83.00	75.00	77.00	81.00	82.00	54.00
Yellow	111.00	109.00	88.00	86.00	53.00	58.00
Elm	100.00	100.00	100.00	48.00	62.00	62.00
Maple						
Sugar	103.00	140.00	100.00	143.00	97.00	70.00
Other	54.00	72.00	76.00	67.00	32.00	51.00
Other Hardwood	82.00	80.00	58.00	89.00	44.00	58.00
Oak						
Other	88.00	81.00	52.00	55.00	41.00	78.00
Red	163.00	184.00	159.00	134.00	198.00	158.00
White	110.00	94.00	84.00	125.00	73.00	125.00
Black Walnut	454.00	642.00	642.00	454.00	642.00	642.00

NR 46.30(2)(b) Cord Products – 128 cubic feet of wood, air and bark assuming careful piling.  
 1995 Rates – Effective Nov. 1, 1994

	ZONES					
	1 SOUTHERN	2 GREEN BAY	3 MARINETTE	4 BLK RIVER FALLS	5 LA CROSSE	6 EAU CLAIRE
Cedar	4.00	9.80	10.10	7.60	11.40	3.80
Fir	4.90	10.80	12.90	4.00	4.90	3.20
Hemlock	7.20	11.40	13.90	8.50	7.20	8.50
Pine						
Jack*	9.60	17.10	27.60	20.10	17.60	18.20
Red*	13.60	22.00	21.80	19.00	17.80	18.20
White*	13.80	16.10	17.00	7.90	11.00	9.60
Spruce	6.90	14.90	15.30	13.90	8.10	10.30
Tamarack	4.60	15.80	14.80	4.70	2.90	2.80
Aspen	7.80	12.00	18.30	6.80	3.00	5.50
Birch	9.70	10.00	17.20	4.70	5.40	4.70
Other Hardwood	6.80	10.70	16.80	6.00	4.20	4.40
Oak	7.40	10.90	13.40	5.50	4.90	4.00
Fuelwood	5.00	7.80	13.70	5.50	4.00	5.00

\*A 30% reduction in the listed price will be applied to pine cordwood harvests in the following counties:

Buffalo, Crawford, Dane, Dodge, Door, Grant, Green, Iowa, Jefferson, Kenosha, Kewaunee, LaCrosse, LaFayette, Manitowoc, Pepin, Pierce, Racine, Richland, Rock, Saint Croix, Trempealeau, Vernon, Walworth.

	ZONES					
	7 WOODRUFF	8 ANTIGO	9 WI RAPIDS	10 BRULE	11 CUMBERLAND	12 PARK FALLS
Cedar	3.10	3.10	3.30	3.20	3.10	2.50
Fir	5.60	4.60	3.80	5.60	4.20	5.60
Hemlock	5.90	6.50	5.90	5.90	5.40	5.90
Pine						
Jack*	25.60	26.20	21.50	13.90	14.20	13.70
Red*	18.80	21.90	20.80	18.80	10.30	17.30
White*	9.10	8.30	11.80	7.50	6.80	7.50
Spruce	14.50	15.00	14.00	11.00	10.50	8.80
Tamarack	6.80	5.80	7.00	5.70	3.00	4.60
Aspen	10.90	9.50	6.00	8.70	9.80	8.70
Birch	10.80	9.20	4.80	8.40	6.30	7.40
Other Hardwood	9.30	8.20	5.30	6.40	5.90	5.30
Oak	8.60	8.70	6.90	8.70	6.50	5.70
Fuelwood	4.20	6.20	5.20	5.00	4.80	3.80

\*A 30% reduction in the listed price will be applied to pine cordwood harvests in the following counties:

Buffalo, Crawford, Dane, Dodge, Door, Grant, Green, Iowa, Jefferson, Kenosha, Kewaunee, LaCrosse, LaFayette, Manitowoc, Pepin, Pierce, Racine, Richland, Rock, Saint Croix, Trempealeau, Vernon, Walworth.

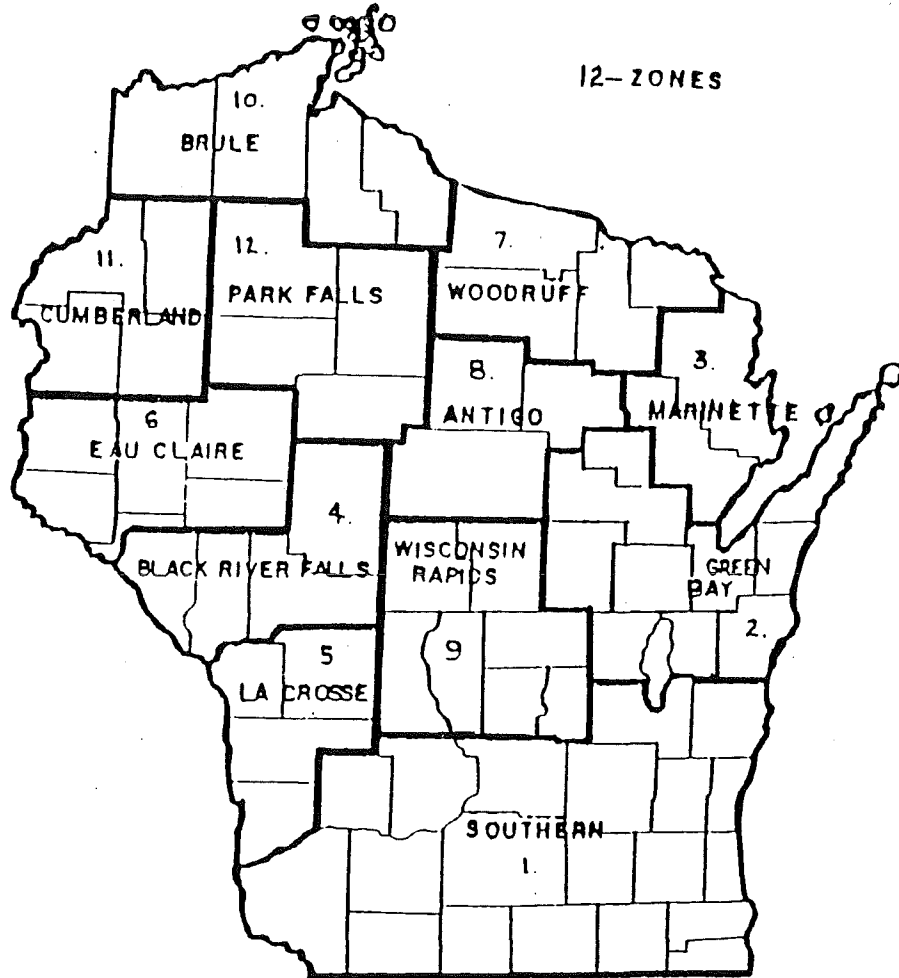
NR 46.30(2)(c) Piece products (stumpage value per piece).  
 1995 Rates – Effective Nov. 1, 1994

	ZONES					
	1 SOUTHERN	2 GREEN BAY	3 MARINETTE	4 BLK RIVER FALLS	5 LA CROSSE	6 EAU CLAIRE
Posts & Poles						
7 and 8 ft.	0.25	0.54	0.47	0.36	0.37	0.29
10 and 12 ft.	0.74	1.62	1.41	1.08	1.11	0.86
14 and 16 ft.	1.23	2.70	2.35	1.80	1.85	1.43
18 and 20 ft.	2.43	5.37	4.67	3.58	3.68	2.83
21 and 30 ft.	3.49	7.70	6.70	5.13	5.27	4.06
31 and 40 ft.	6.03	13.30	11.57	8.86	9.11	7.02
41 and 50 ft.	9.02	19.89	17.31	13.26	13.63	10.50
51 and 60 ft.	12.46	27.47	23.91	18.31	18.82	14.50
61 and 70 ft.	16.30	35.93	31.27	23.95	24.62	18.96
Christmas Trees						
Unsheared	0.50	0.50	0.50	0.50	0.50	0.50
Sheared	2.50	2.50	2.50	2.50	2.50	2.50

	ZONES					
	7 WOODRUFF	8 ANTIGO	9 WI RAPIDS	10 BRULE	11 CUMBERLAND	12 PARK FALLS
Posts & Poles						
7 and 8 ft.	0.32	0.41	0.26	0.58	0.41	0.42
10 and 12 ft.	0.96	1.22	0.78	1.73	1.23	1.25
14 and 16 ft.	1.60	2.03	1.30	2.88	2.05	2.08
18 and 20 ft.	3.18	4.02	2.58	5.71	4.07	4.12
21 and 30 ft.	4.56	5.77	3.71	8.20	5.84	5.92
31 and 40 ft.	7.88	9.97	6.40	14.16	10.10	10.22
41 and 50 ft.	11.78	14.92	9.58	21.18	15.10	15.28
51 and 60 ft.	16.28	20.60	13.23	29.25	20.86	21.11
61 and 70 ft.	21.29	26.94	17.30	38.25	27.28	27.61
Christmas Trees						
Unsheared	0.50	0.50	0.50	0.50	0.50	0.50
Sheared	2.50	2.50	2.50	2.50	2.50	2.50

NR 46 WISCONSIN ADMINISTRATIVE CODE

(d) Map of severence and yield schedule zones.



The foregoing rules were approved and adopted by the State of Wisconsin Natural Resources Board on July 21, 1994.

The rules shall take effect the first day of the month following publication in the Wisconsin administrative register as provided in s. 227.22(2)(intro.), Stats.

Dated at Madison, Wisconsin Sept. 9, 1994

STATE OF WISCONSIN  
DEPARTMENT OF NATURAL RESOURCES

By George E. Meyer  
George E. Meyer, Secretary

(SEAL)

