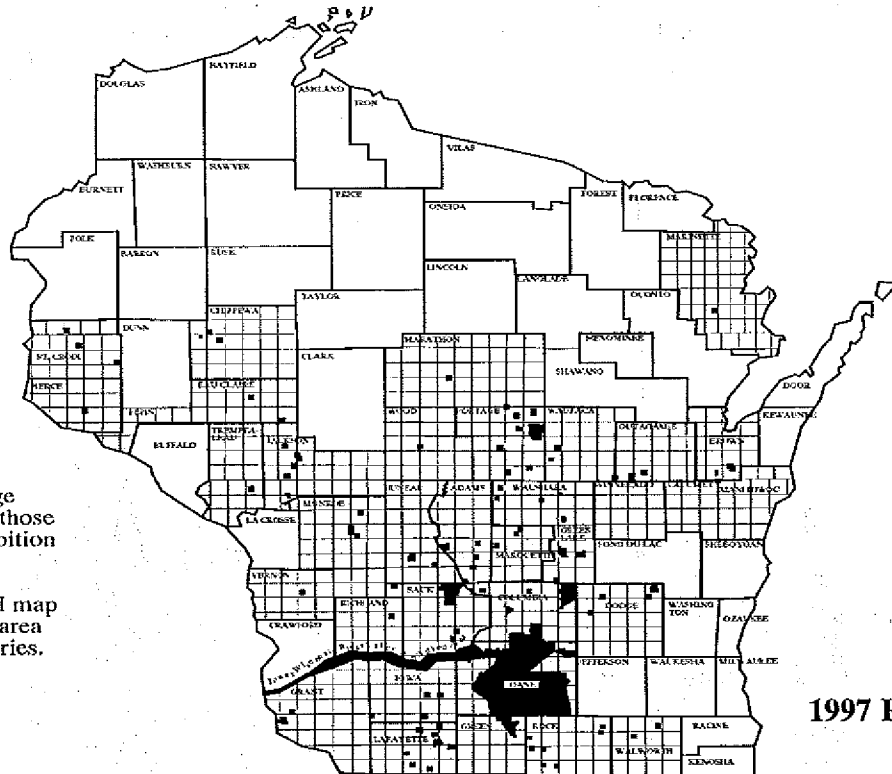


CHAPTER ATCP 30

Appendix A

Atrazine Prohibition Areas




Township and Range lines are shown for those counties with prohibition areas.

Refer to the detailed map of each prohibition area for its exact boundaries.

1997 Rule

Guide to PA numbers

PA 96-01-01



Consecutive prohibition area number for that county for the year it was adopted or modified.

County number - see table.

The growing season for which the prohibition area was adopted or modified.

In the above example, the prohibition area was created or modified for the 1995 growing season, is in Adams County, and is the first prohibition area in Adams County adopted or modified for that year.

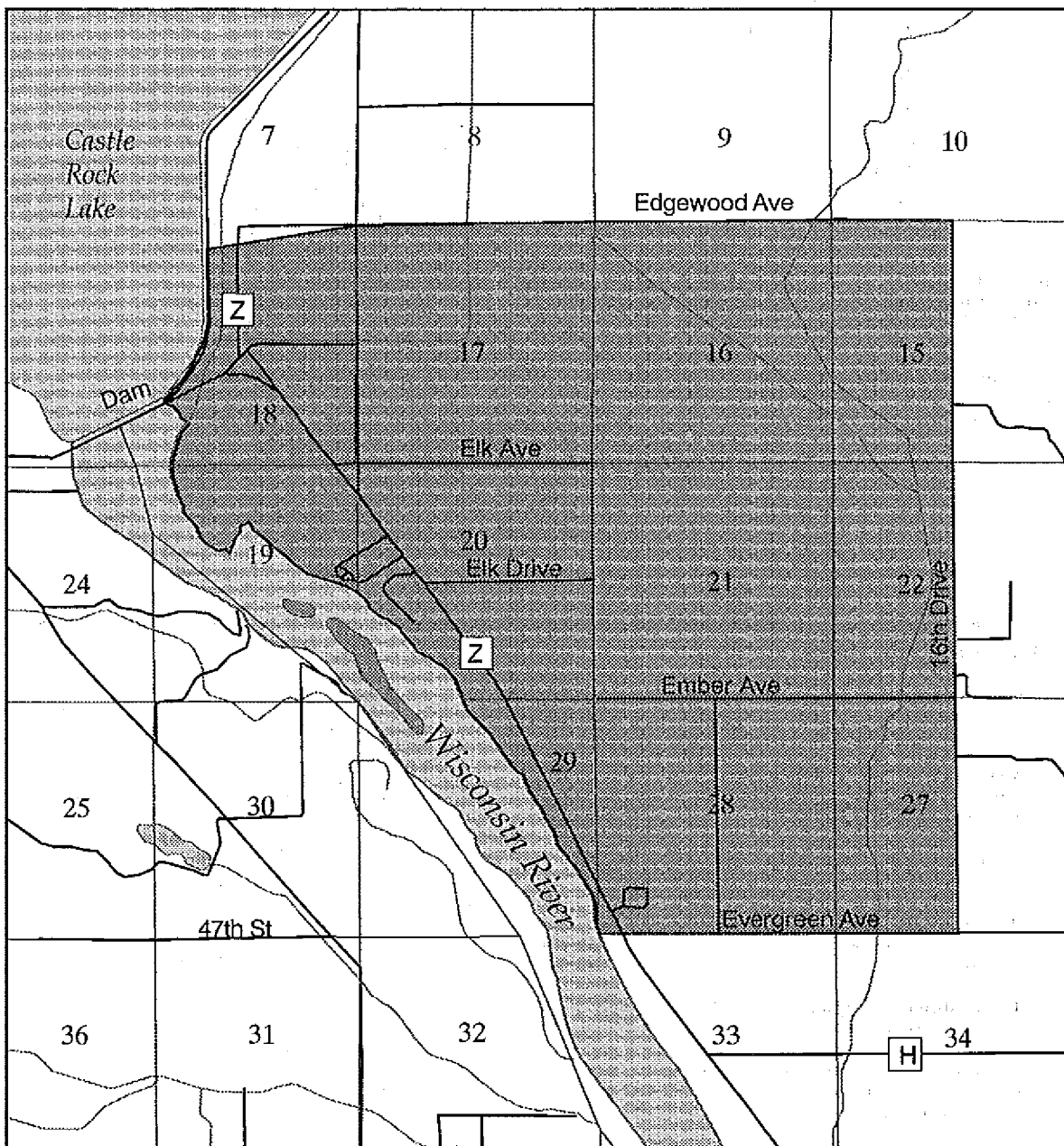
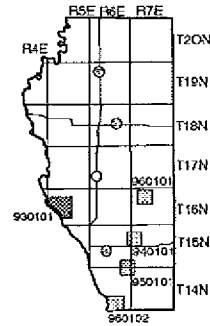
Adams	01	Jackson	27	Richland	53
Ashland	02	Jefferson	28	Rock	54
Barron	03	Juneau	29	Rusk	55
Bayfield	04	Kenosha	30	St. Croix	56
Brown	05	Kewaunee	31	Sauk	57
Buffalo	06	La Crosse	32	Sawyer	58
Burnett	07	Lafayette	33	Shawano	59
Calumet	08	Langlade	34	Sheboygan	60
Chippewa	09	Lincoln	35	Taylor	61
Clark	10	Manitowoc	36	Trempealeau	62
Columbia	11	Marathon	37	Vernon	63
Crawford	12	Marinette	38	Vilas	64
Dane	13	Marquette	39	Walworth	65
Dodge	14	Menominee	40	Washburn	66
Door	15	Milwaukee	41	Washington	67
Douglas	16	Monroe	42	Waukesha	68
Dunn	17	Oconto	43	Waupaca	69
Fau Claire	18	Oneida	44	Waushara	70
Florence	19	Outagamie	45	Winnebago	71
Fond du Lac	20	Ozaukee	46	Wood	72
Forest	21	Pepin	47		
Grant	22	Pierce	48		
Green	23	Polk	49		
Green Lake	24	Portage	50		
Iowa	25	Price	51		
Iron	26	Racine	52		



Adams County, Town of Quincy

T16N R4-5E PA 93-01-01

All uses of atrazine are prohibited on lands within the shaded regions. There are five prohibition areas in Adams County. Refer to each map for specific locations.

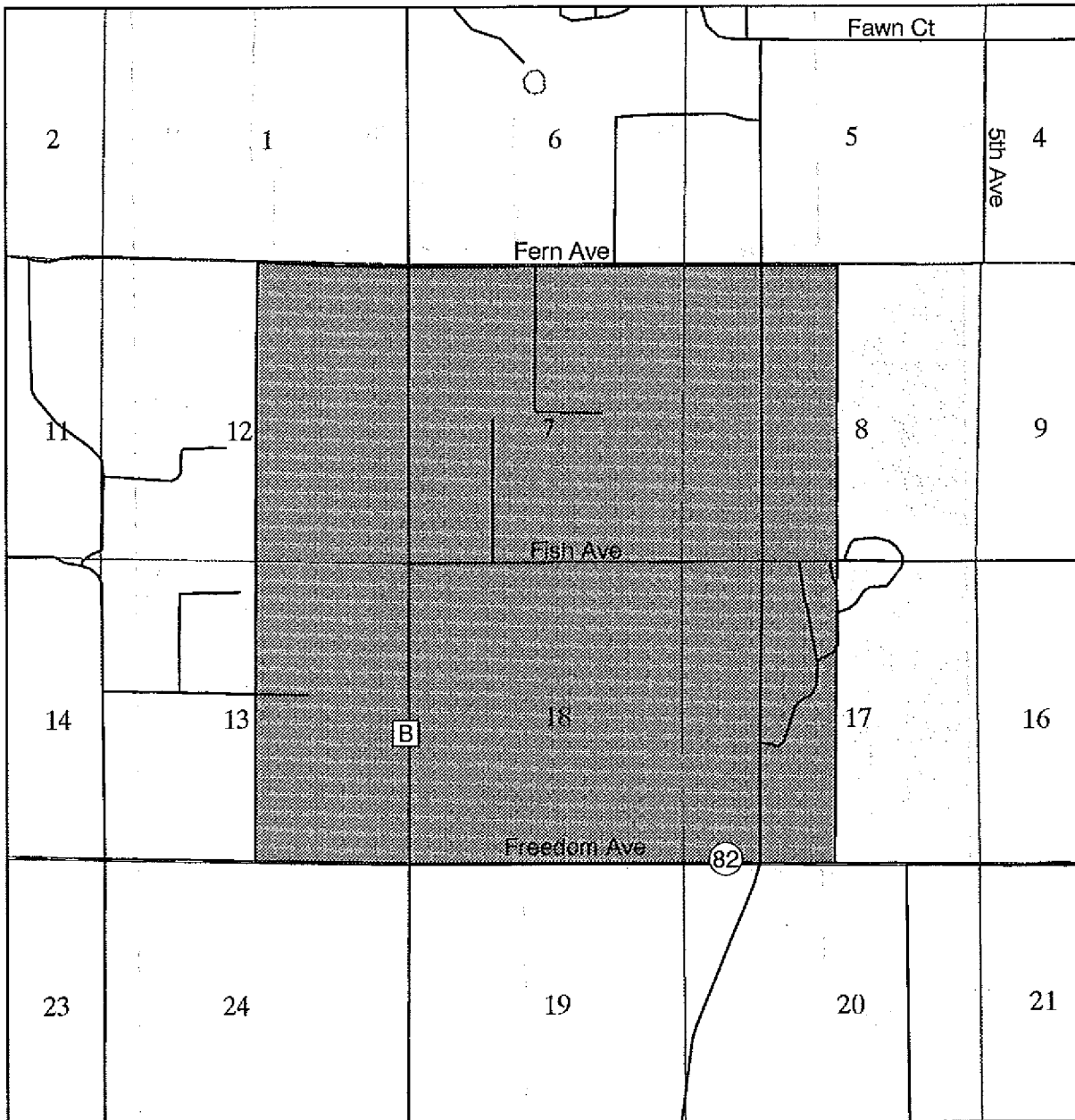
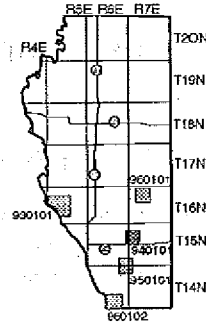


Adams County, Towns of Springville & Jackson

T15N R6-7E PA 94-01-01



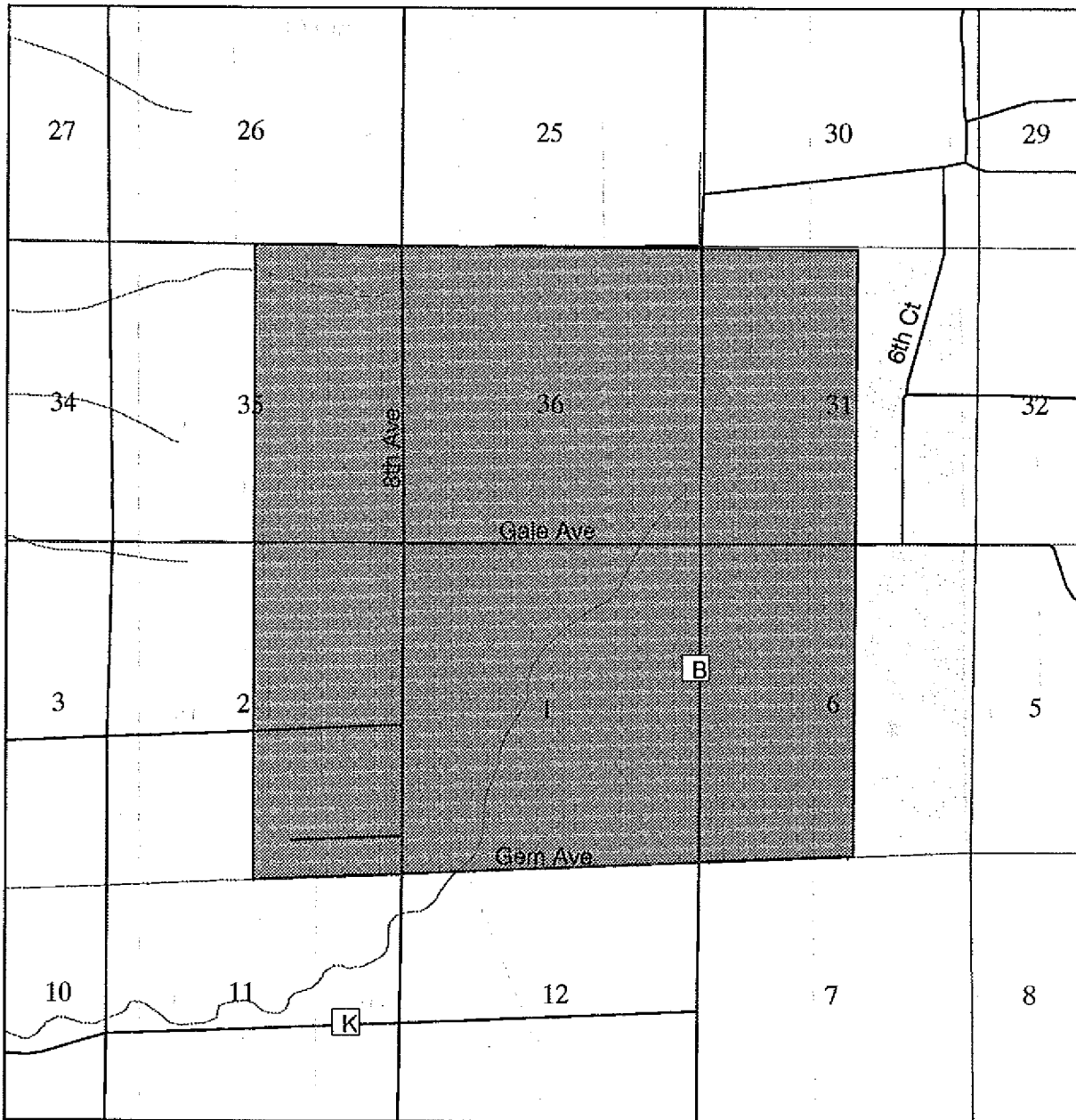
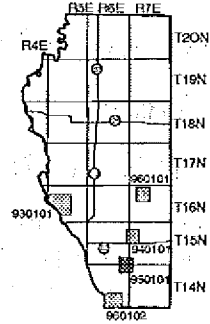
All uses of atrazine are prohibited on lands within the shaded regions.
There are five prohibition areas in Adams County.
Refer to each map for specific locations.



Adams County, Towns of Dell Prairie, New Haven, Jackson & Springville T14-15N R6-7E PA 95-01-01



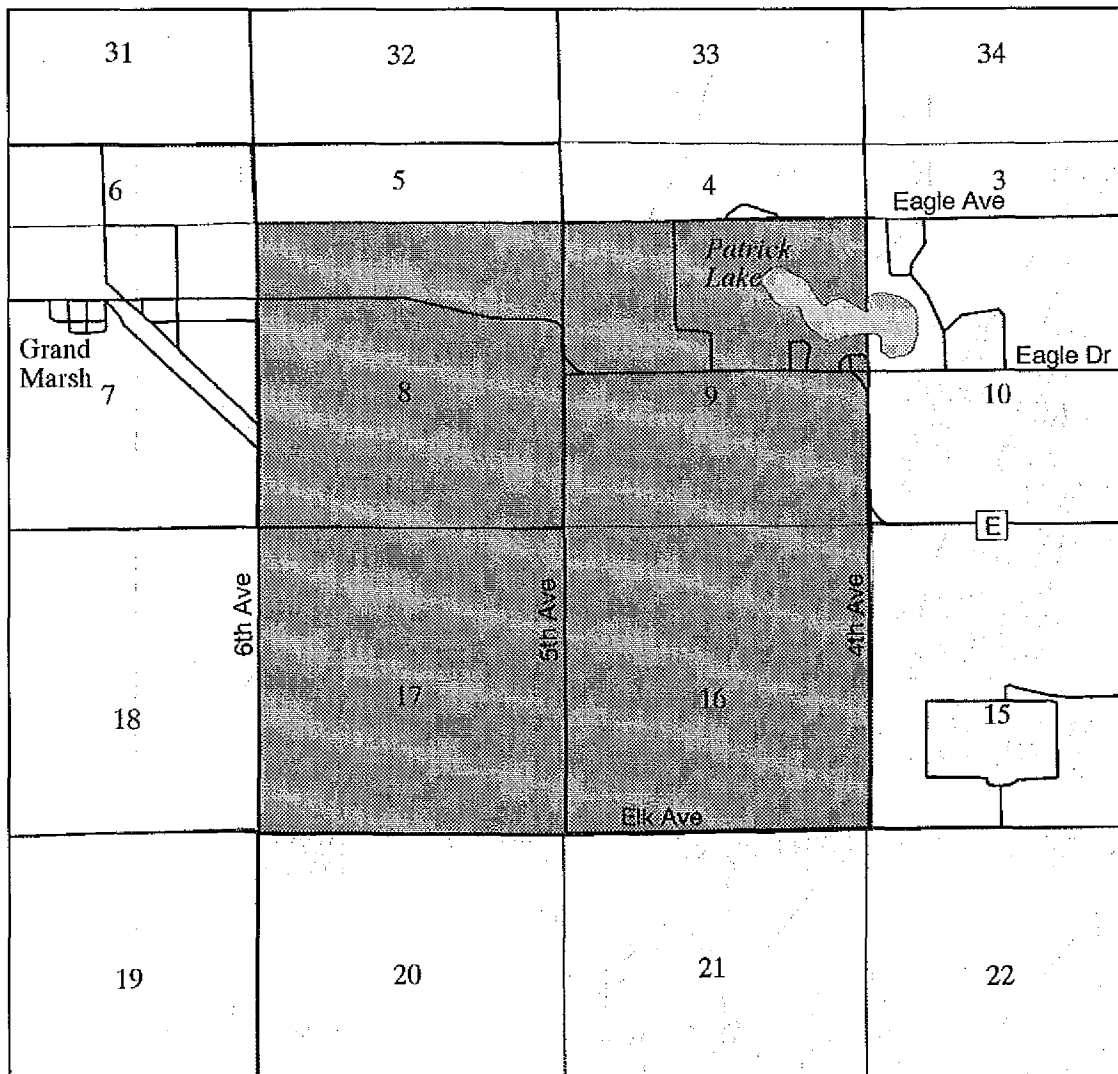
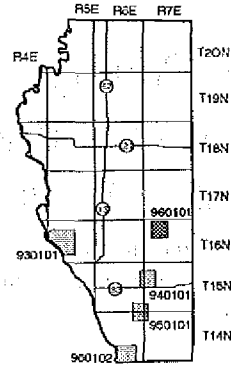
All uses of atrazine are prohibited on lands within the shaded regions.
There are five prohibition areas in Adams County. Refer to each map for specific locations.





Adams County Town of New Chester T16N R7E PA 96-01-01

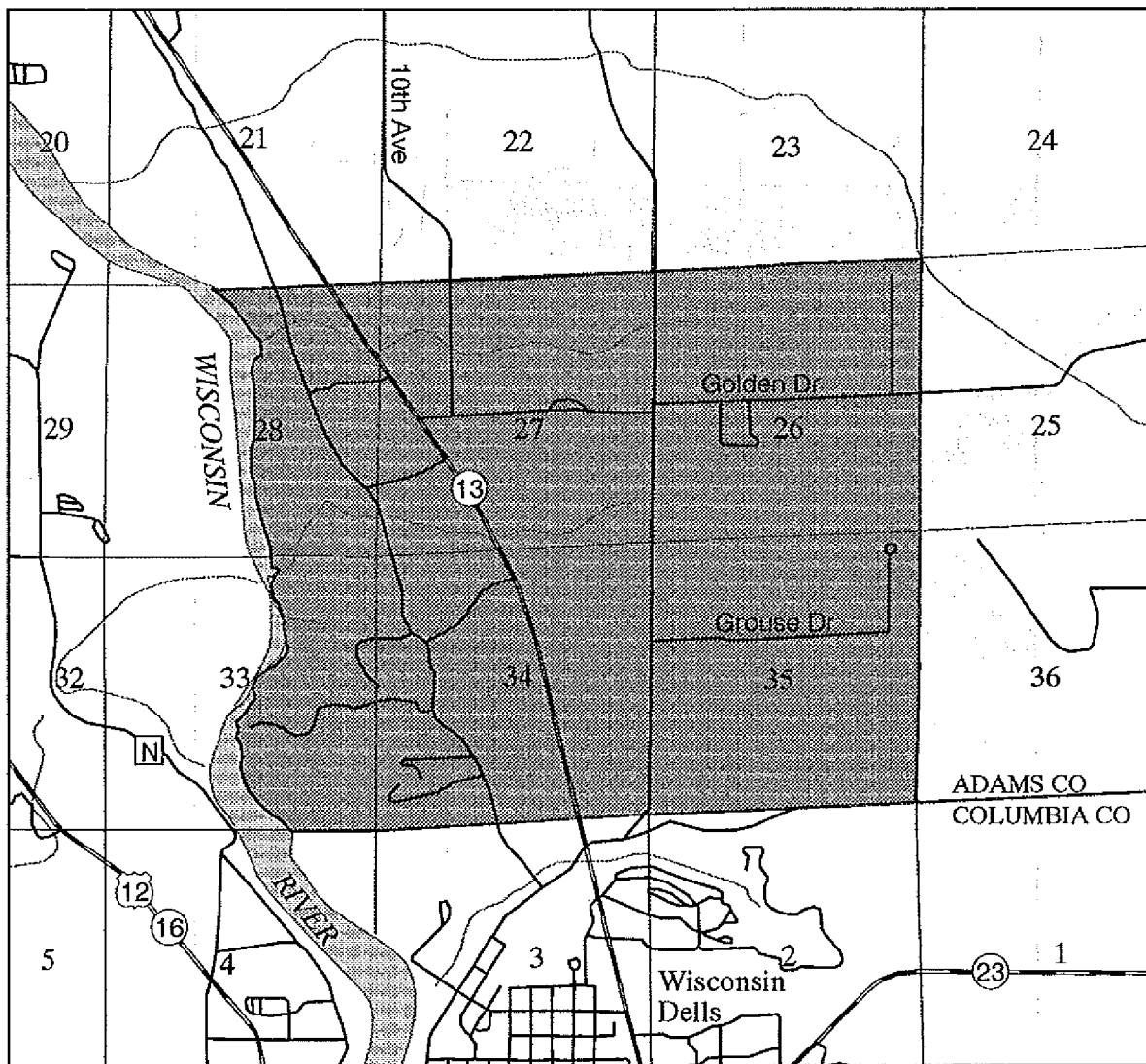
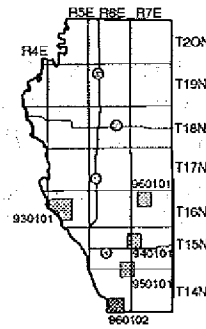
All uses of atrazine are prohibited on lands within the shaded regions. There are five prohibition areas in Adams County. Refer to each map for specific locations.





Adams County, Town of Dell Prairie T14N R6E PA 96-01-02

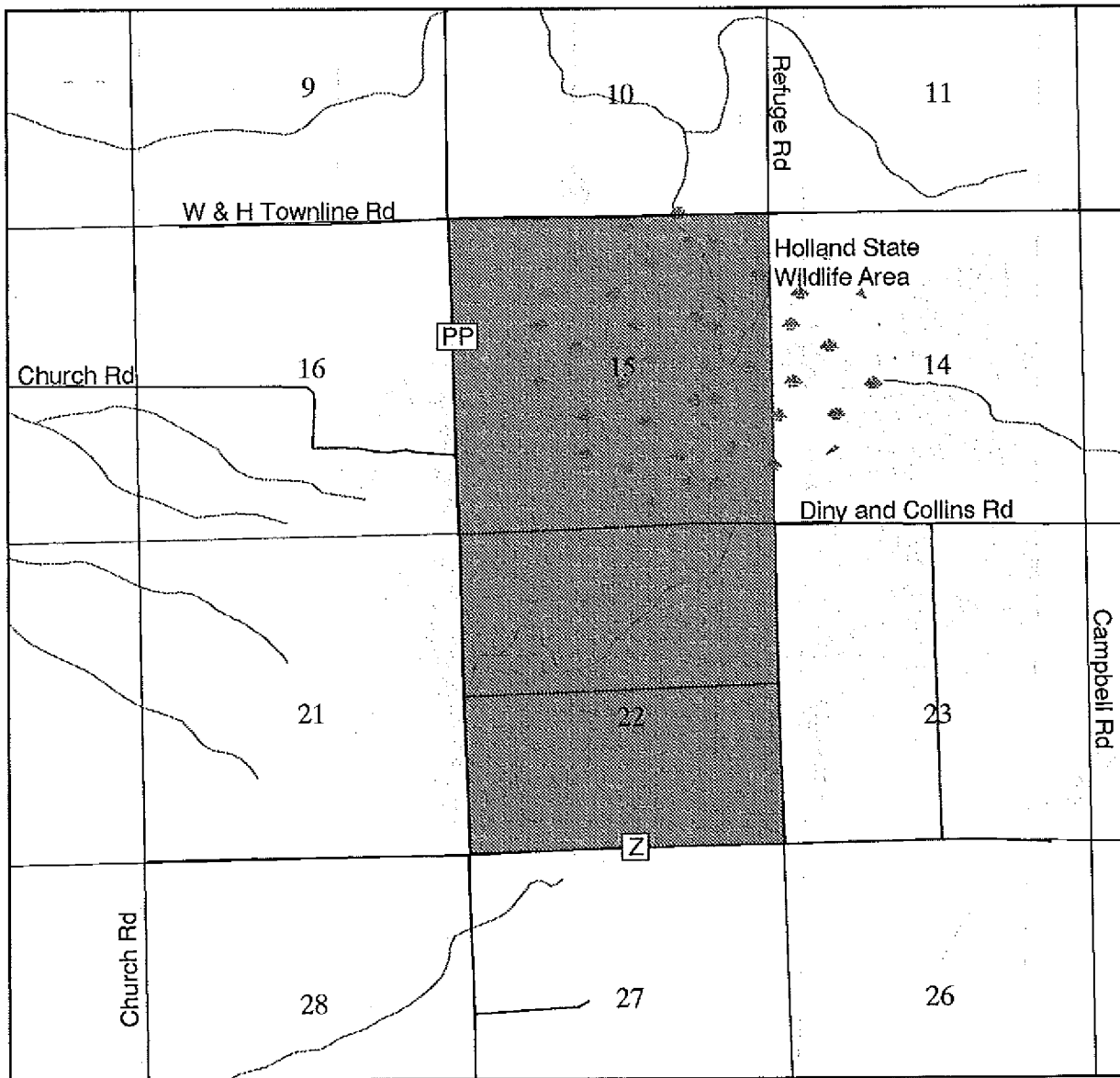
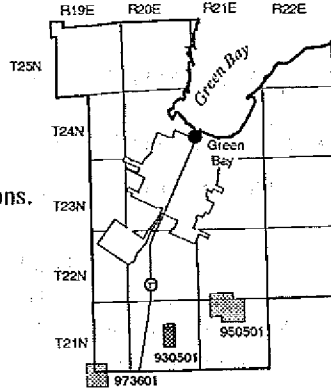
All uses of atrazine are prohibited on lands within the shaded regions.
There are five prohibition areas in Adams County. Refer to each map for specific locations.





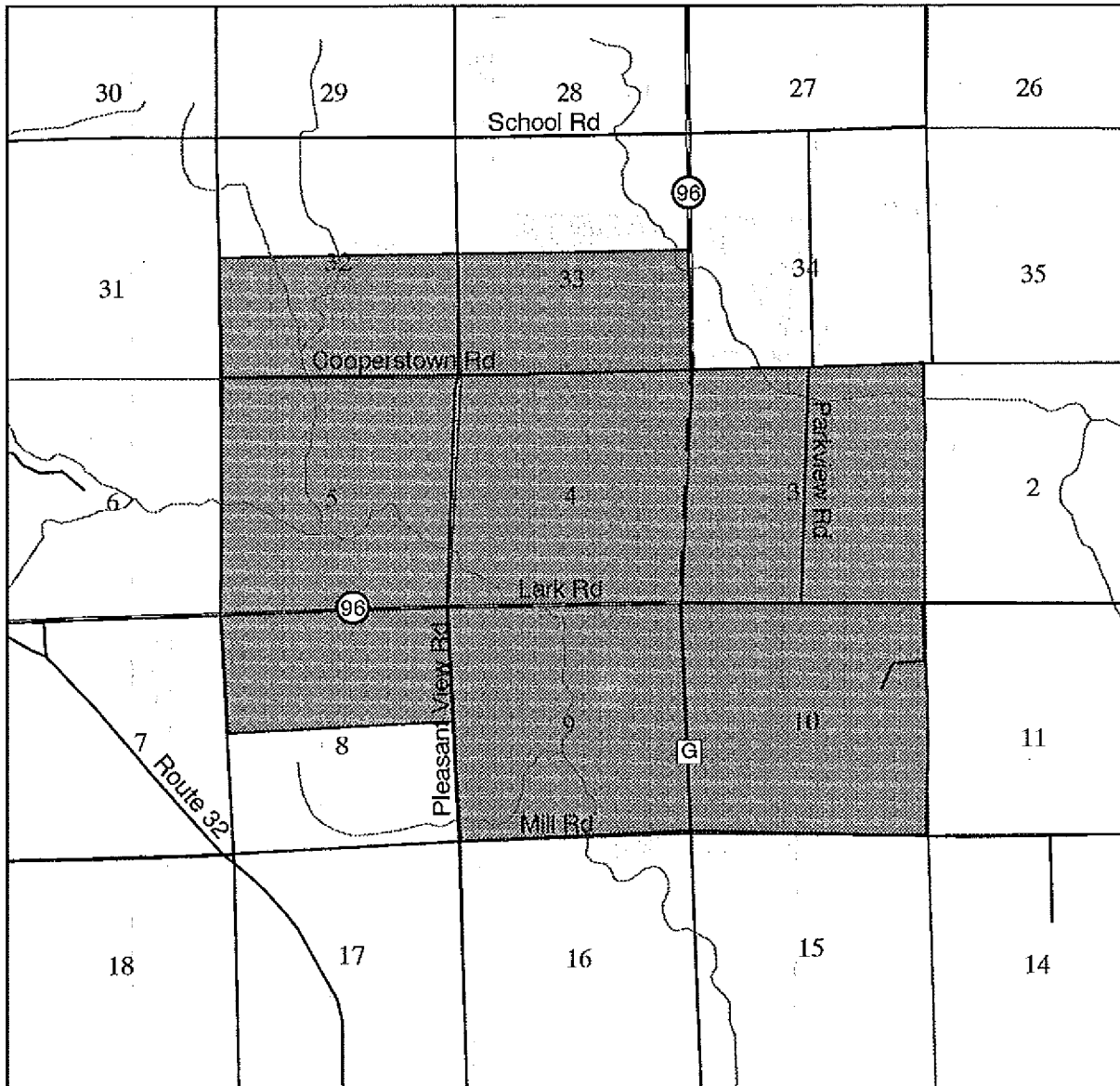
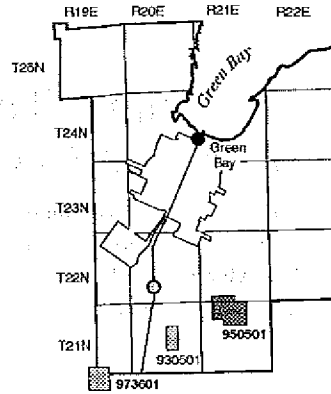
Brown County, Town of Holland T21N R20E PA 93-05-01

All uses of atrazine are prohibited on lands within the shaded regions. There are three prohibition areas in Brown County, one which is shared by Manitowoc, Brown, and Calumet Counties. Refer to each map for specific locations.



N
↑
Brown County, Towns of Morrison and Glenmore
T21-22N R21E PA 95-05-01

All uses of atrazine are prohibited on lands within the shaded regions. There are three prohibition areas in Brown County, one which is shared by Manitowoc, Brown, and Calumet Counties. Refer to each map for specific locations.



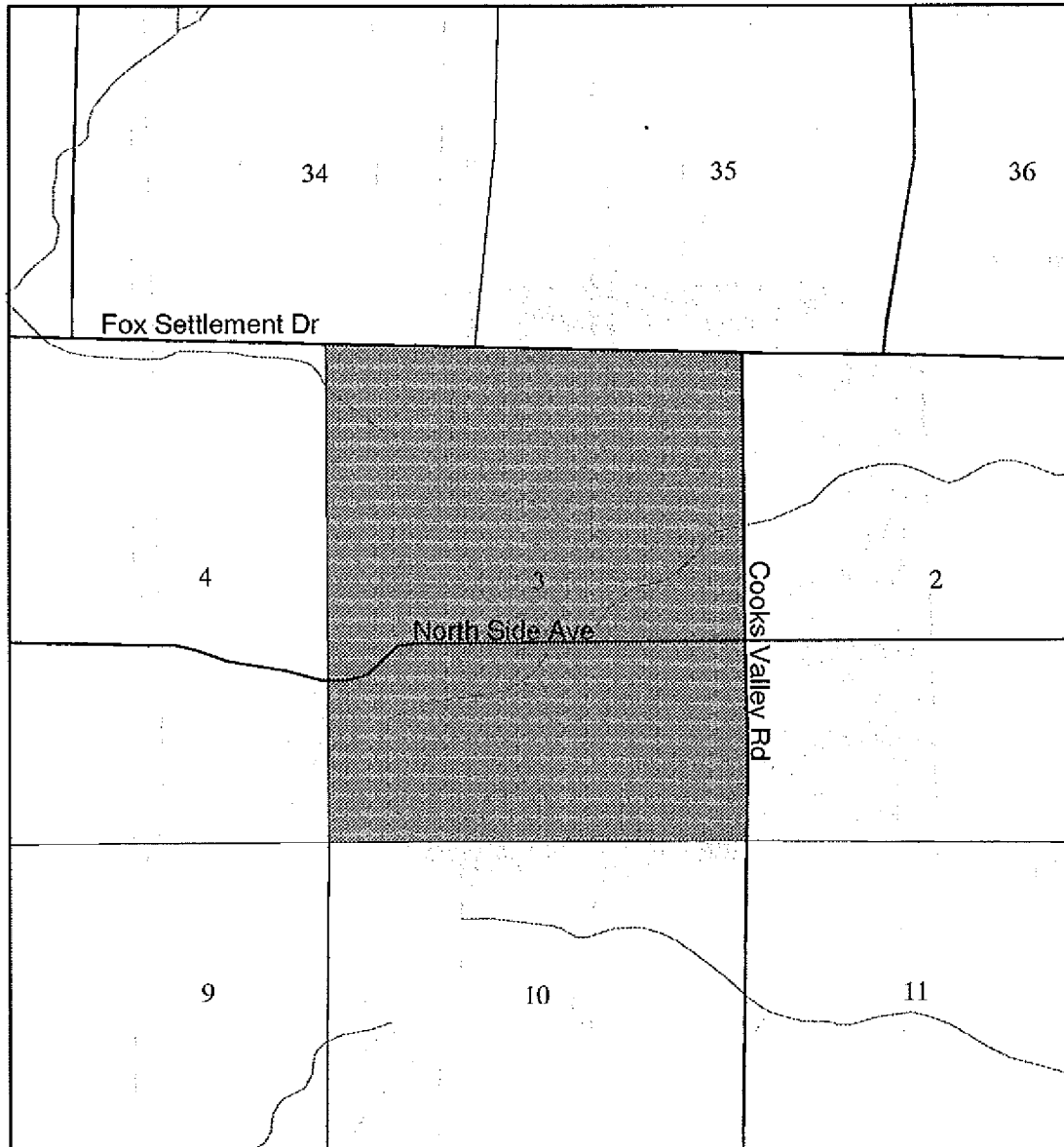
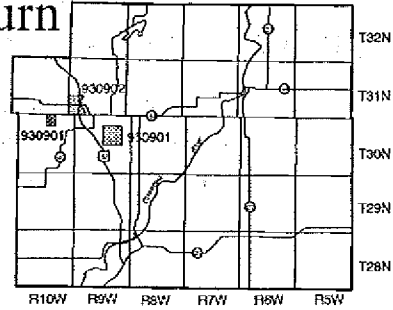
Chippewa County, Town of Auburn

N and Cooks Valley

T30N R10W PA 93-09-01



All uses of atrazine are prohibited on lands within the shaded regions. There are three prohibition areas in Chippewa County. Refer to each map for specific locations.

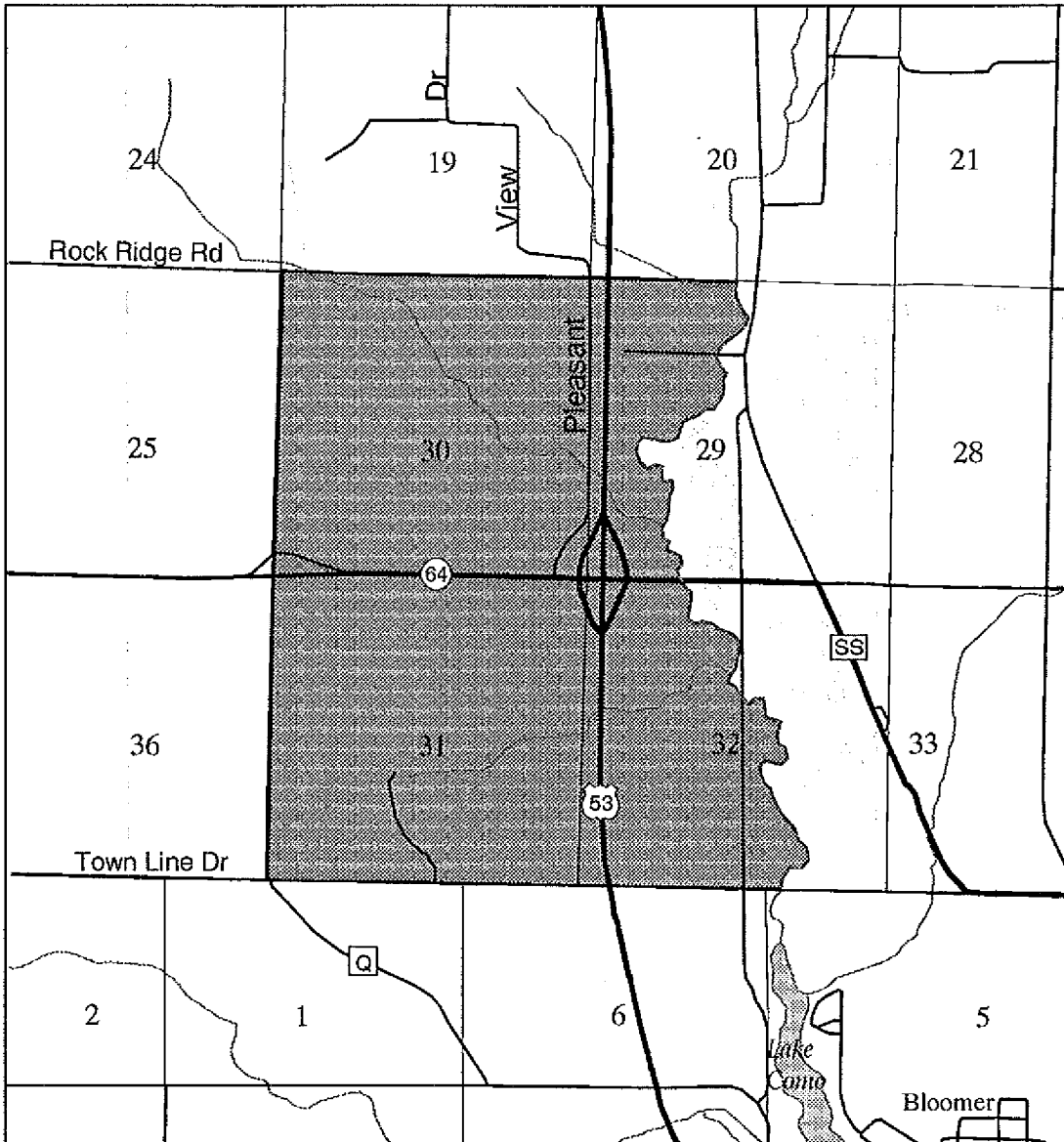
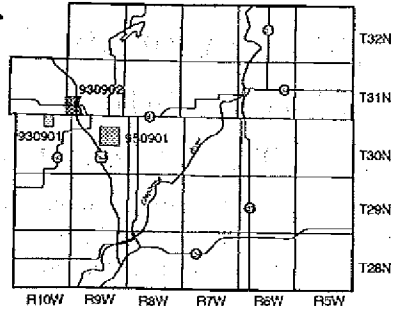




Chippewa County, Town of Bloomer

T31N R9W PA 93-09-02

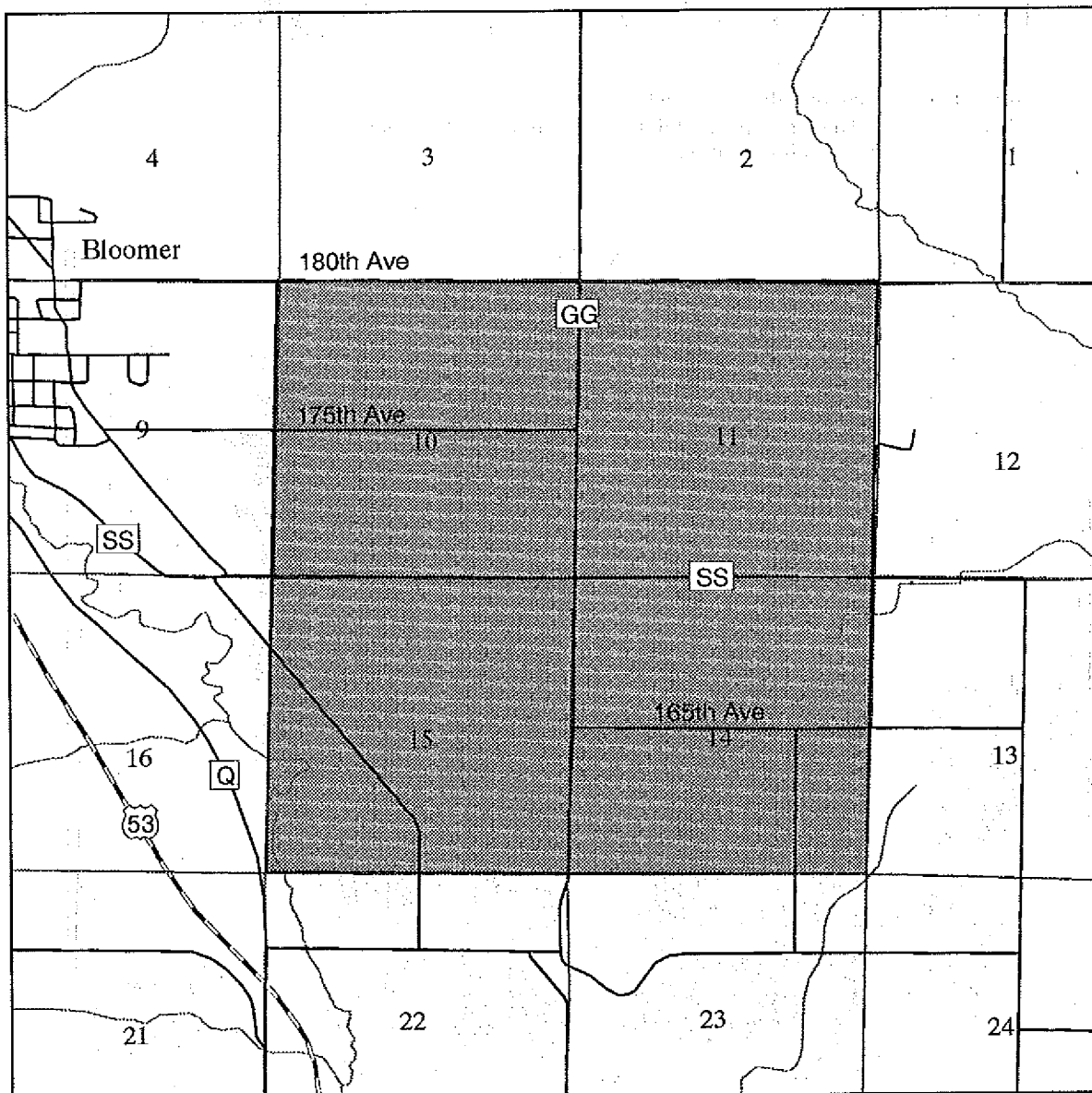
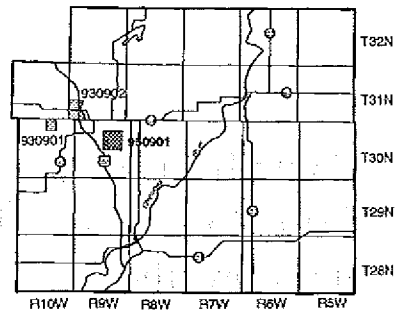
All uses of atrazine are prohibited on lands within the shaded regions. There are three prohibition areas in Chippewa County. Refer to each map for specific locations.





Chippewa County Town of Woodmohr T30N R9W PA 95-09-01

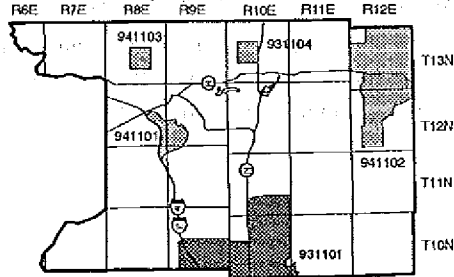
All uses of atrazine are prohibited on lands within the shaded regions. There are three prohibition areas in Chippewa County. Refer to each map for specific locations.



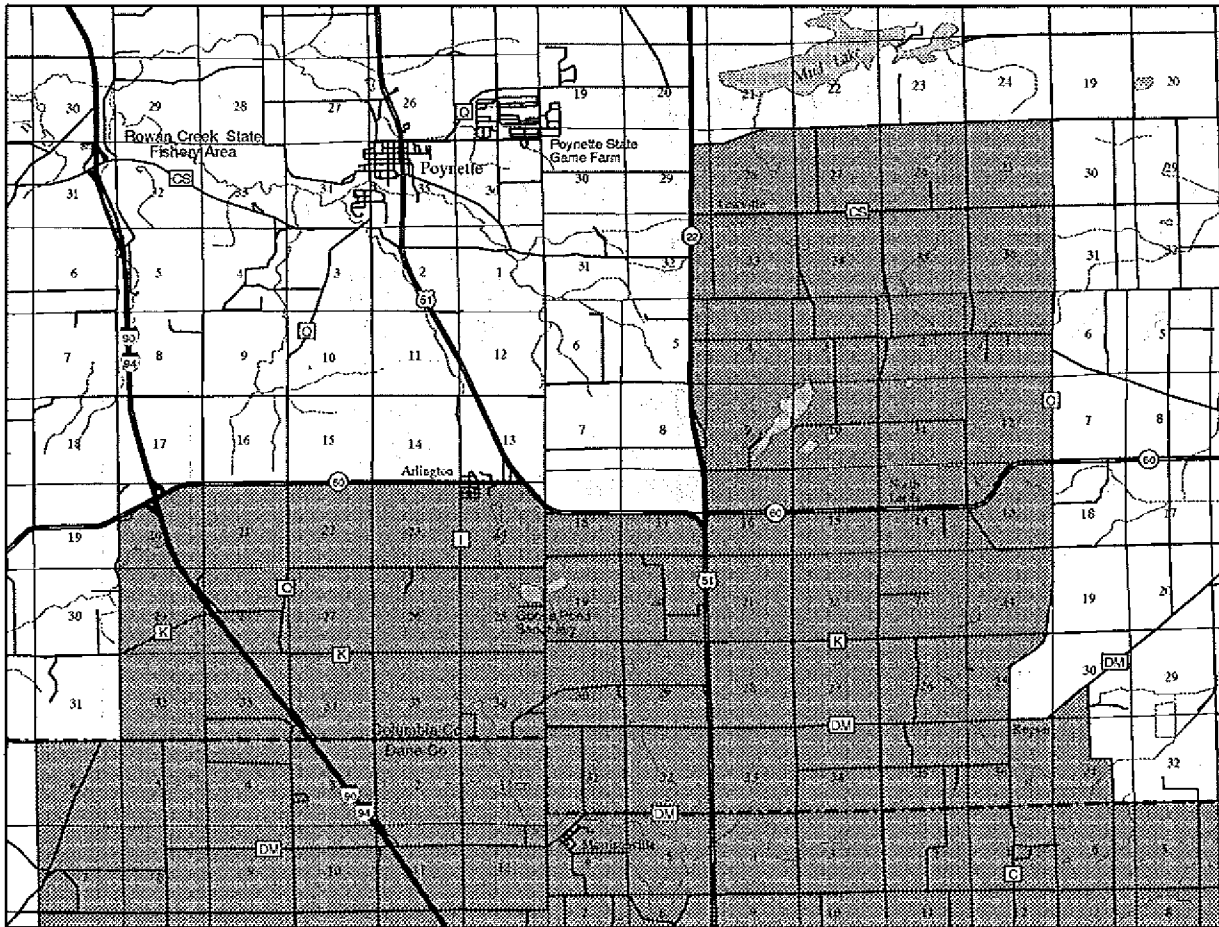
Columbia County, Towns of Arlington, Leeds, Hampden and Lowville

T10N R9-11E

T11N R10E PA 93-11-01



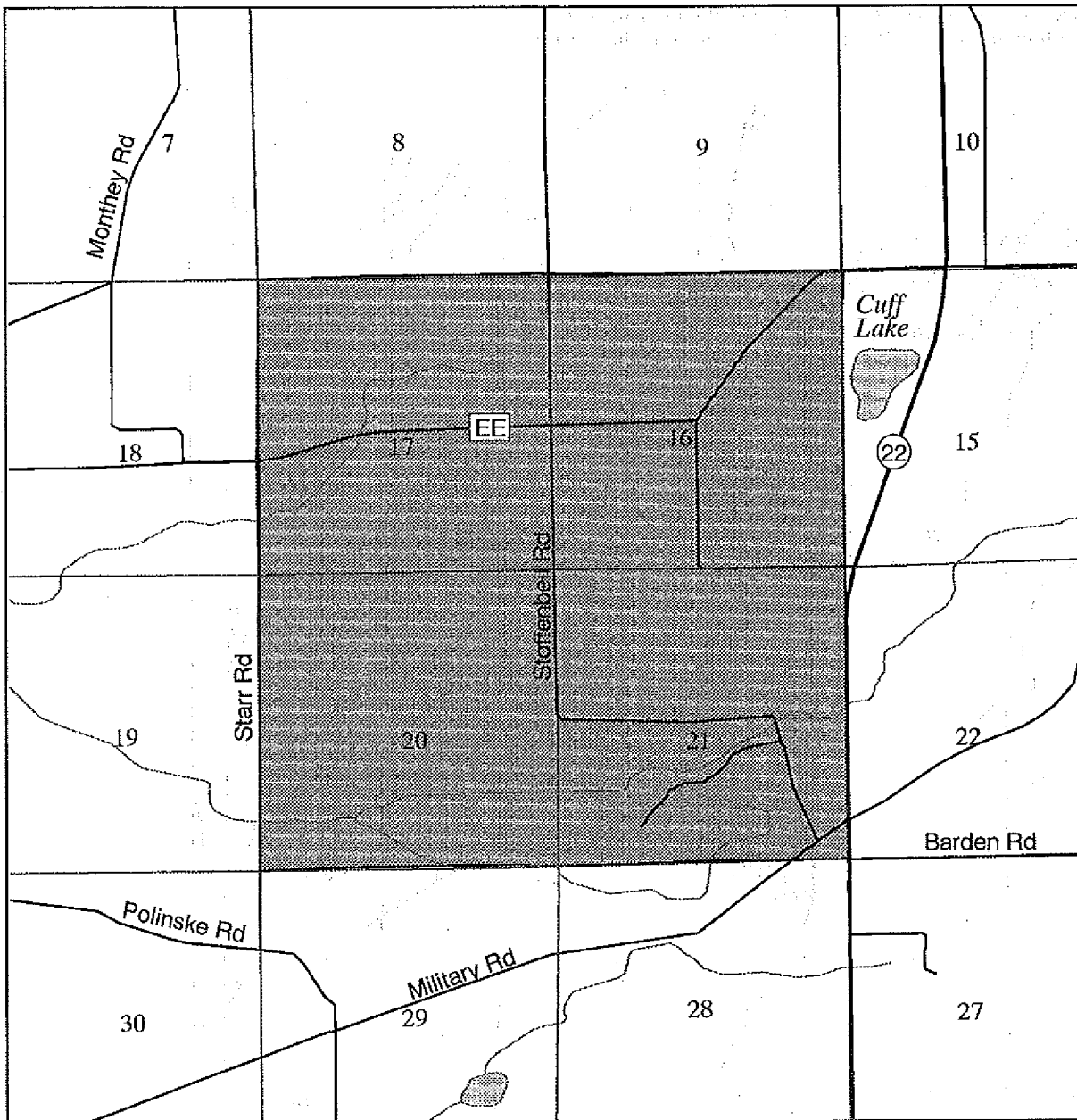
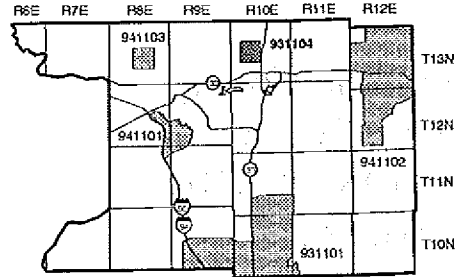
All uses of atrazine are prohibited on lands within the shaded regions. There are five prohibition areas in Columbia County. Refer to each map for specific locations.





Columbia County Town of Marcellon T13N R10E PA 93-11-04

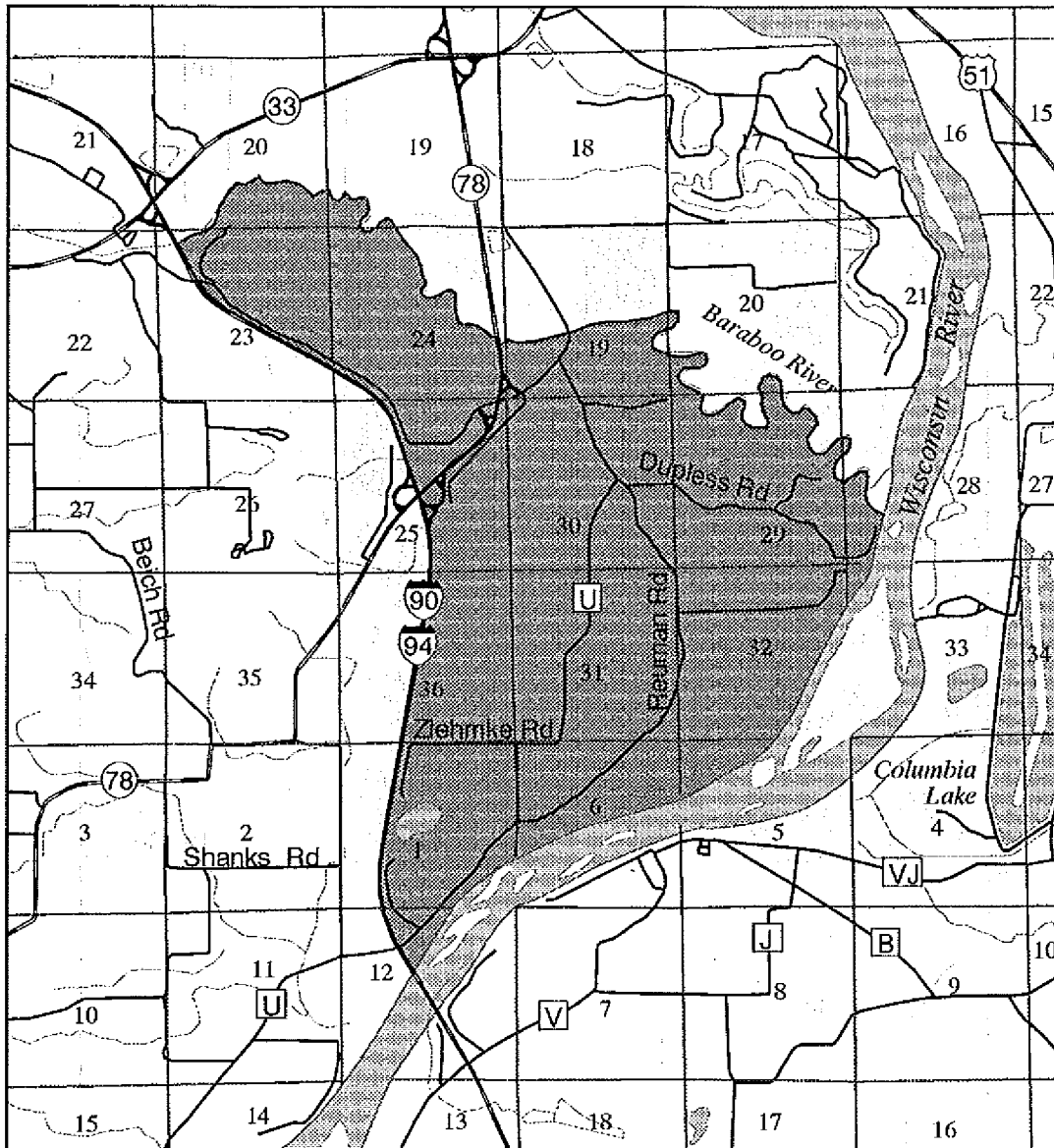
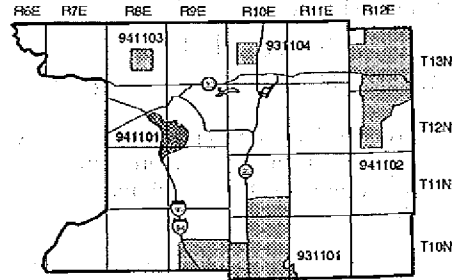
All uses of atrazine are prohibited on lands within the shaded regions. There are five prohibition areas in Columbia County. Refer to each map for specific locations.





Columbia County
 Town of Caledonia
 T11-12N R8-9E
PA 94-11-01

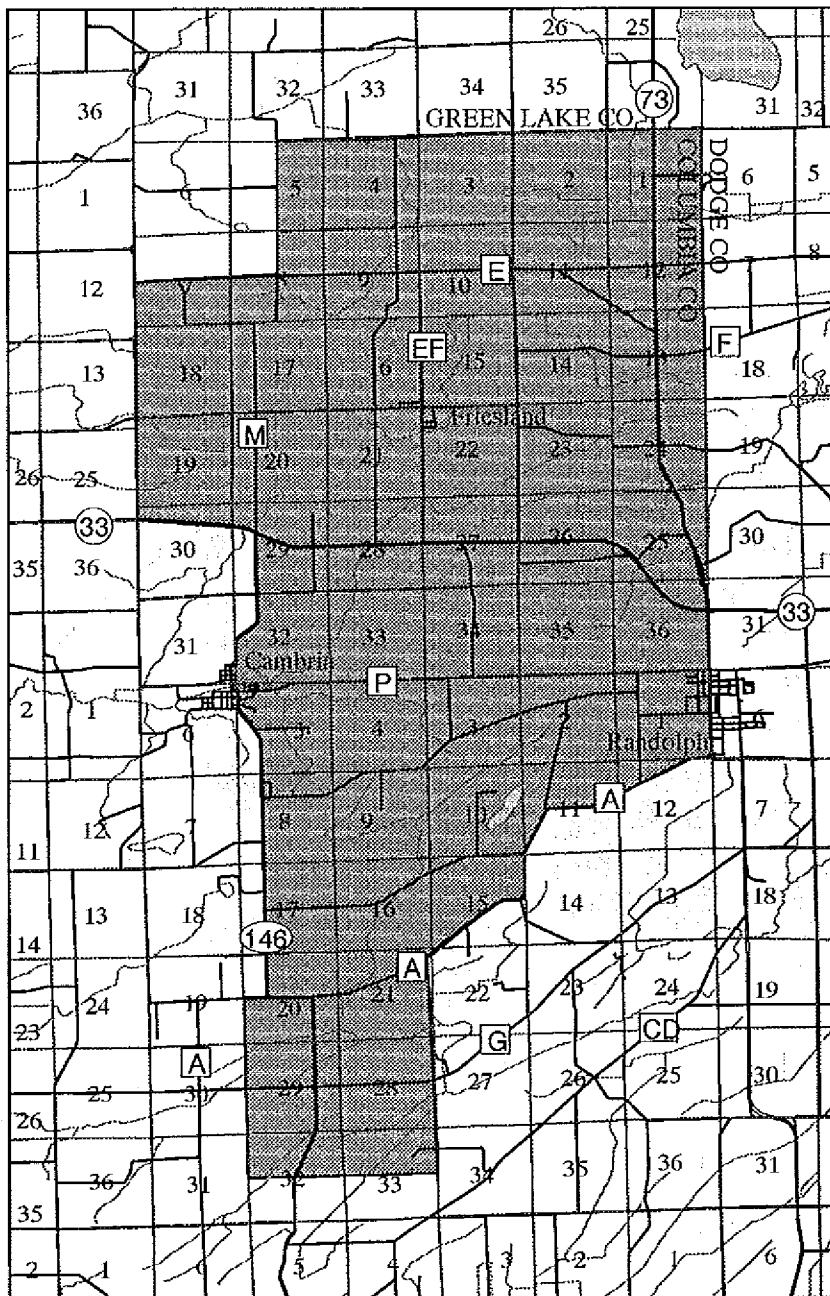
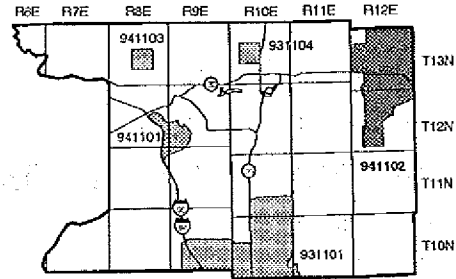
All uses of atrazine are prohibited on lands within the shaded regions. There are five prohibition areas in Columbia County. Refer to each map for specific locations.



Columbia County, Towns of Courtland and Randolph T12-13N R12E PA 94-11-02



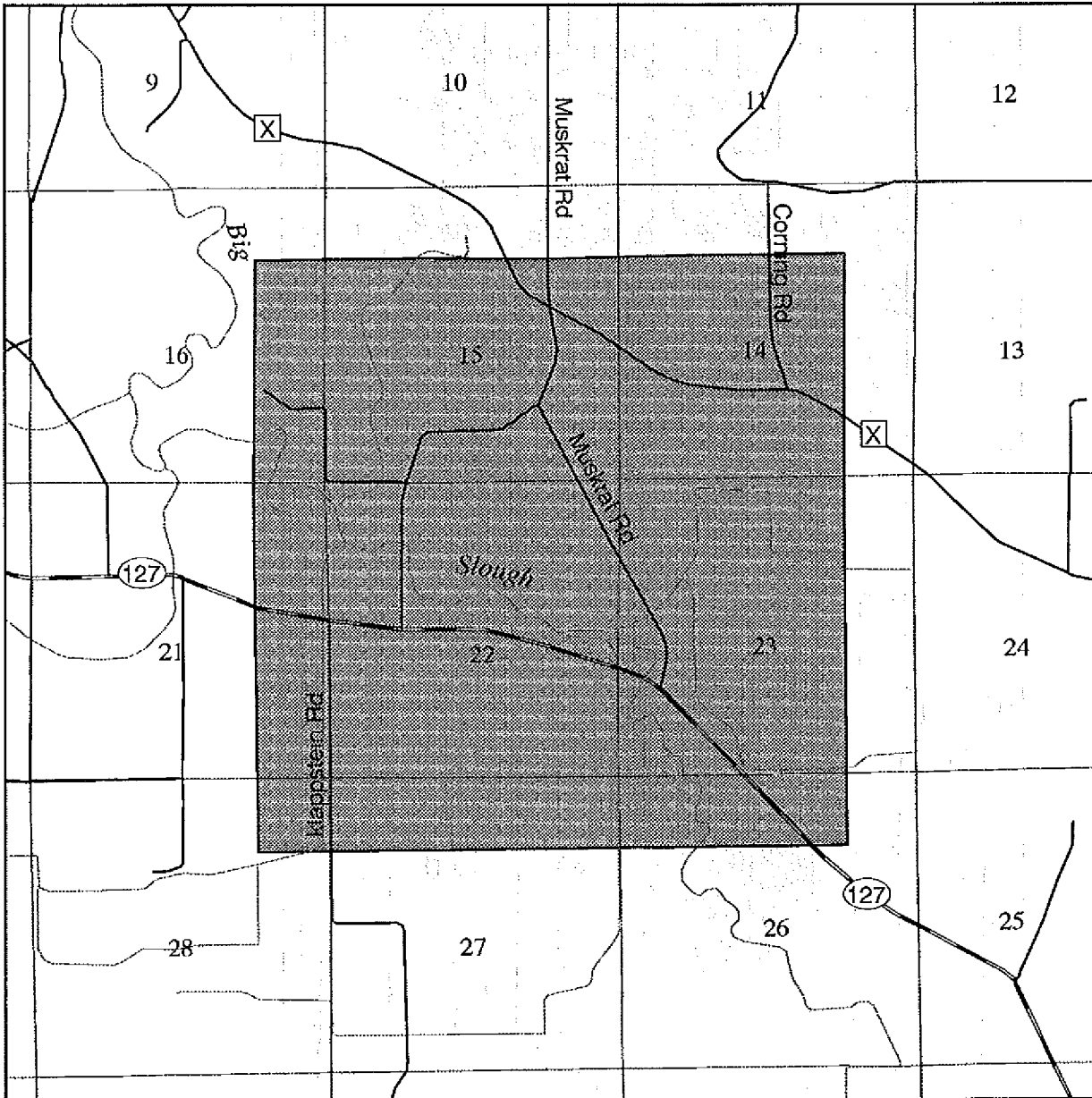
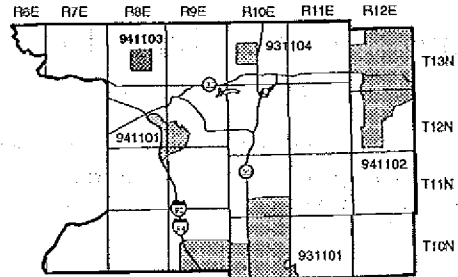
All uses of atrazine are prohibited on lands within the shaded regions. There are five prohibition areas in Columbia County. Refer to each map for specific locations.





Columbia County
Town of Lewiston
T13N R8E PA 94-11-03

All uses of atrazine are prohibited on lands within the shaded regions.
There are five prohibition areas in Columbia County.
Refer to each map for specific locations.

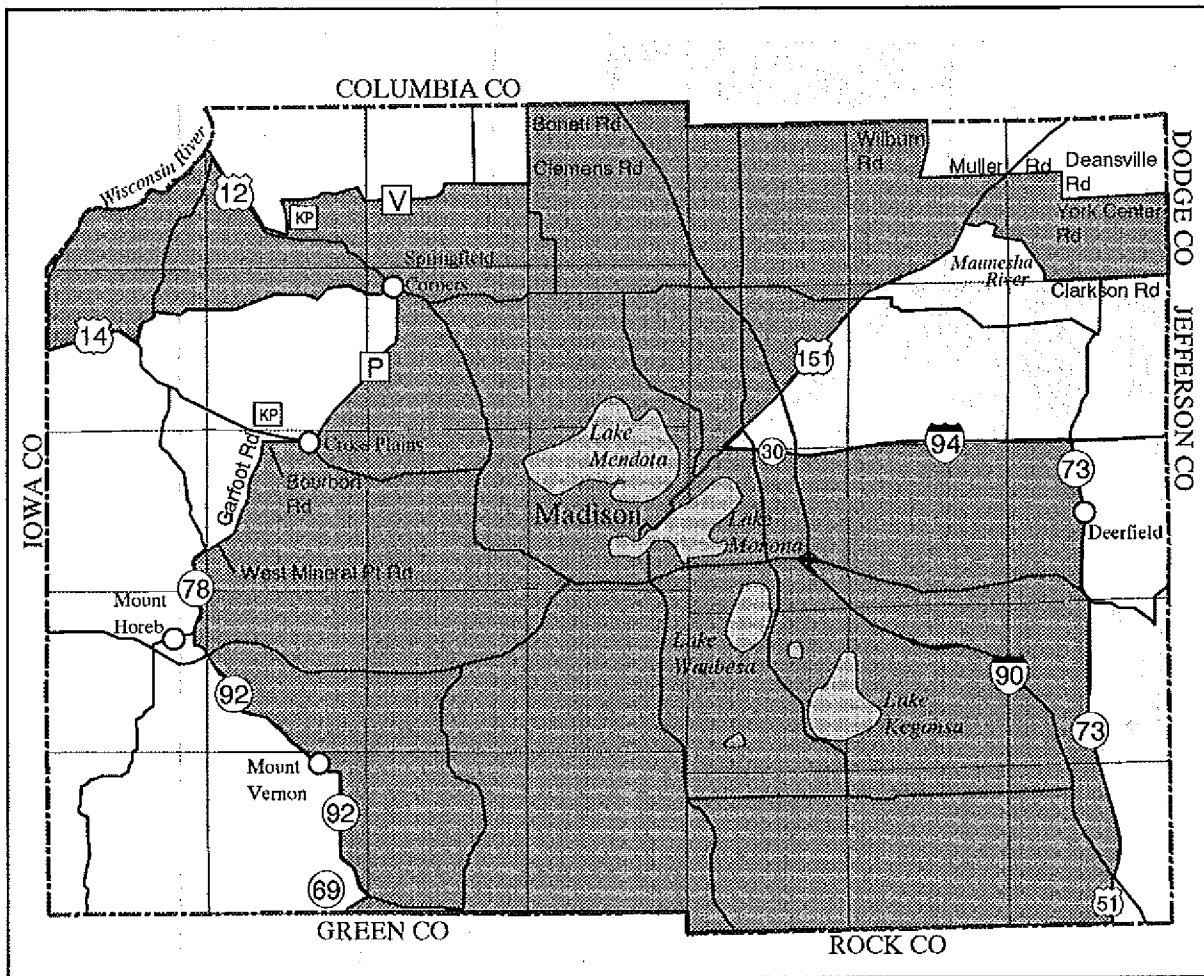
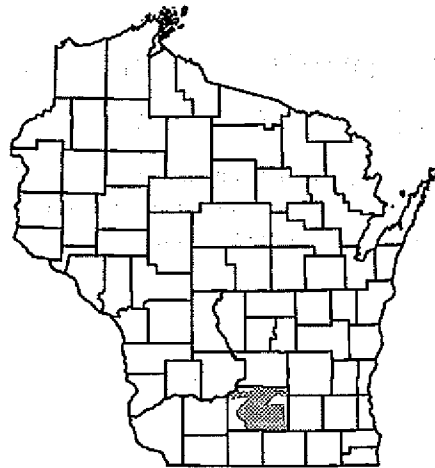




Dane County PA 95-13-01

All uses of atrazine are prohibited on lands within the shaded regions.

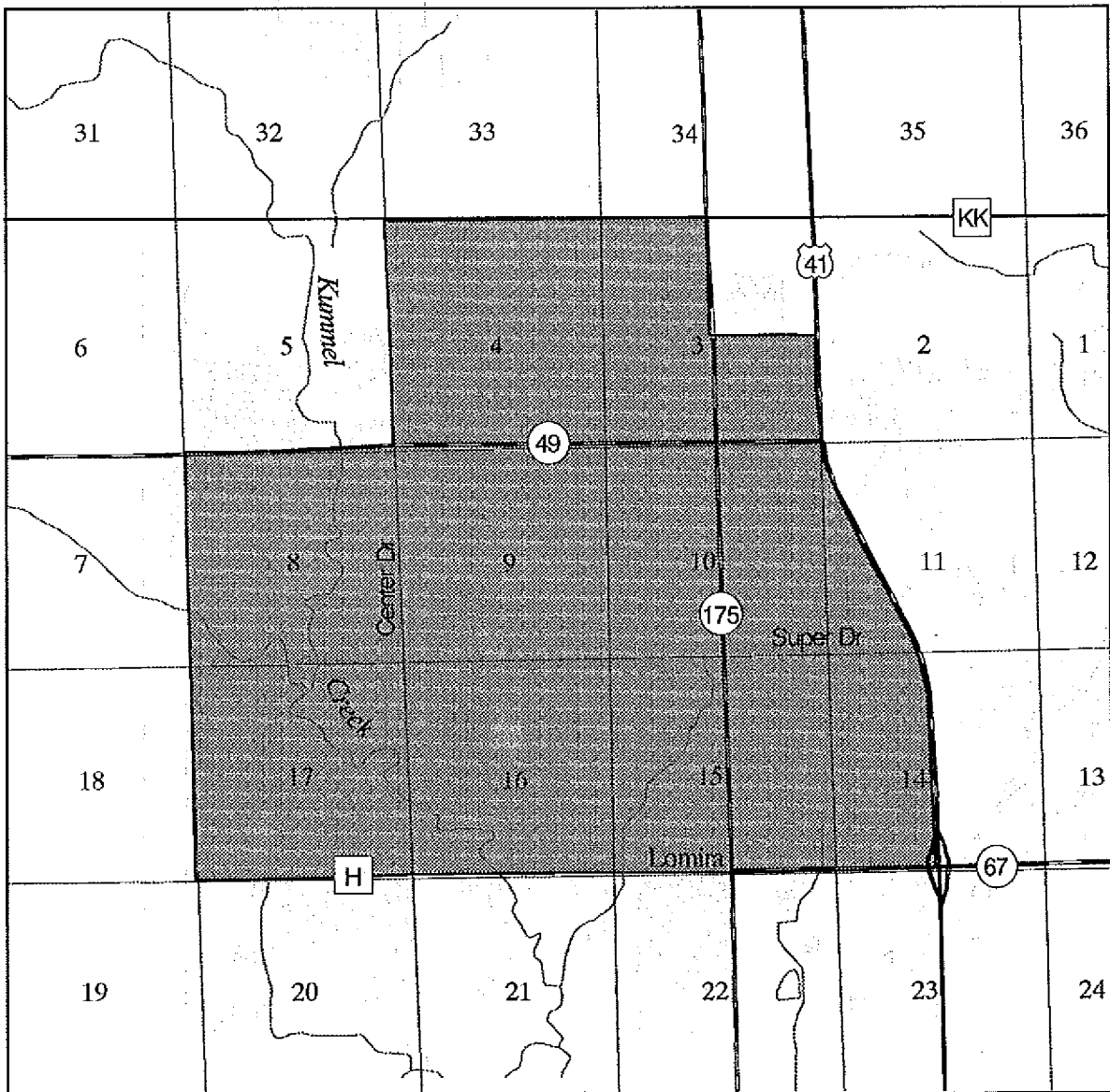
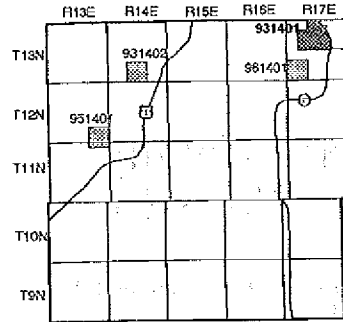
NOTE: This PA is modified from PA 93-13-01



Dodge County, Town of Lomira T13N R17E PA 93-14-01



All uses of atrazine prohibited on lands within the shaded regions.
There are four prohibition areas in Dodge County.
Refer to each map for specific locations.

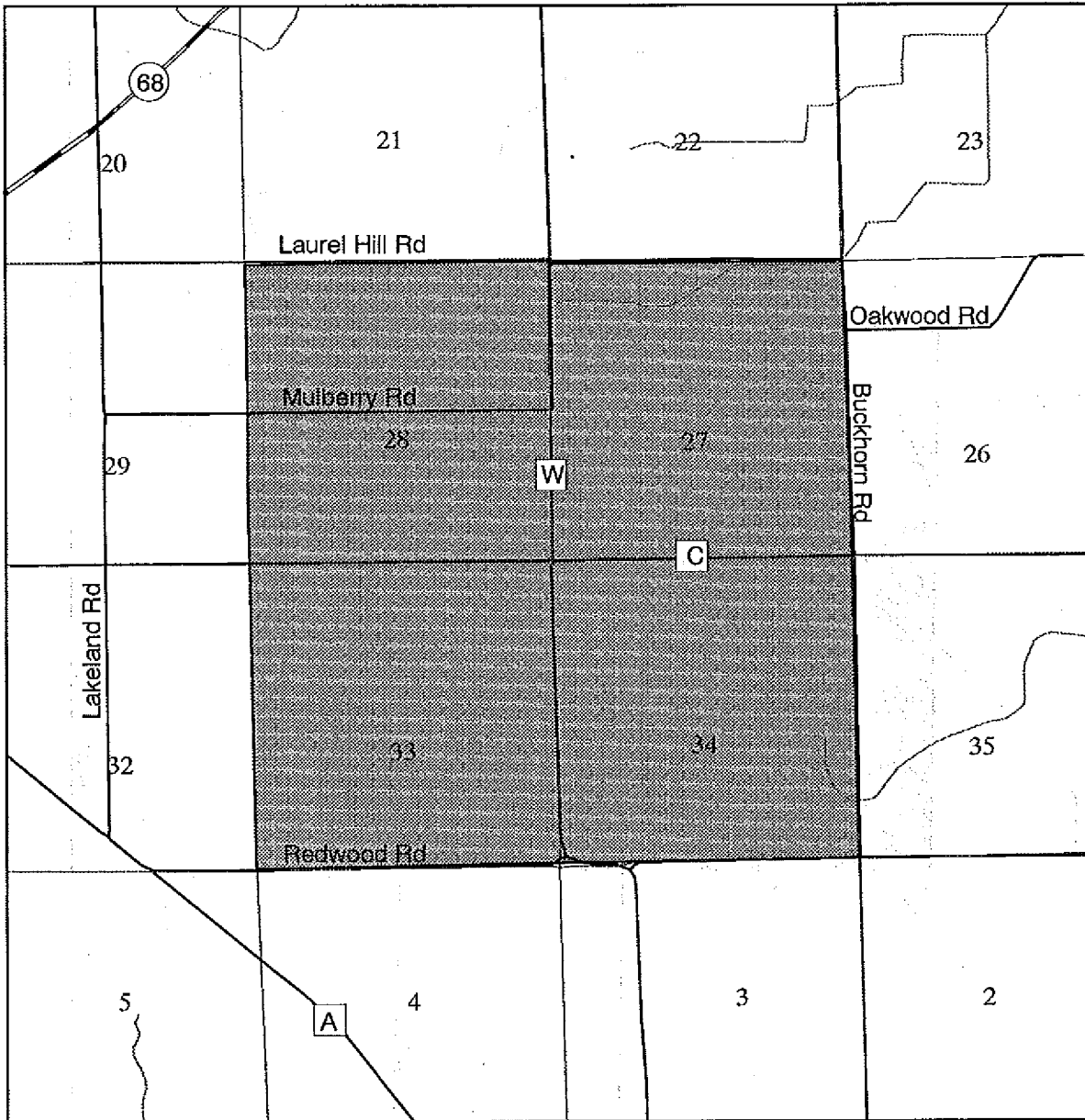
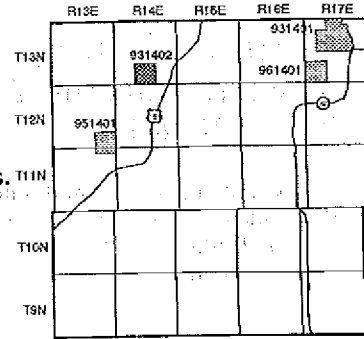




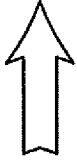
Dodge County, Town of Trenton

T13N R14E PA 93-14-02

All uses of atrazine are prohibited on lands within the shaded regions.
 There are four prohibition areas in Dodge County.
 Refer to each map for specific locations.

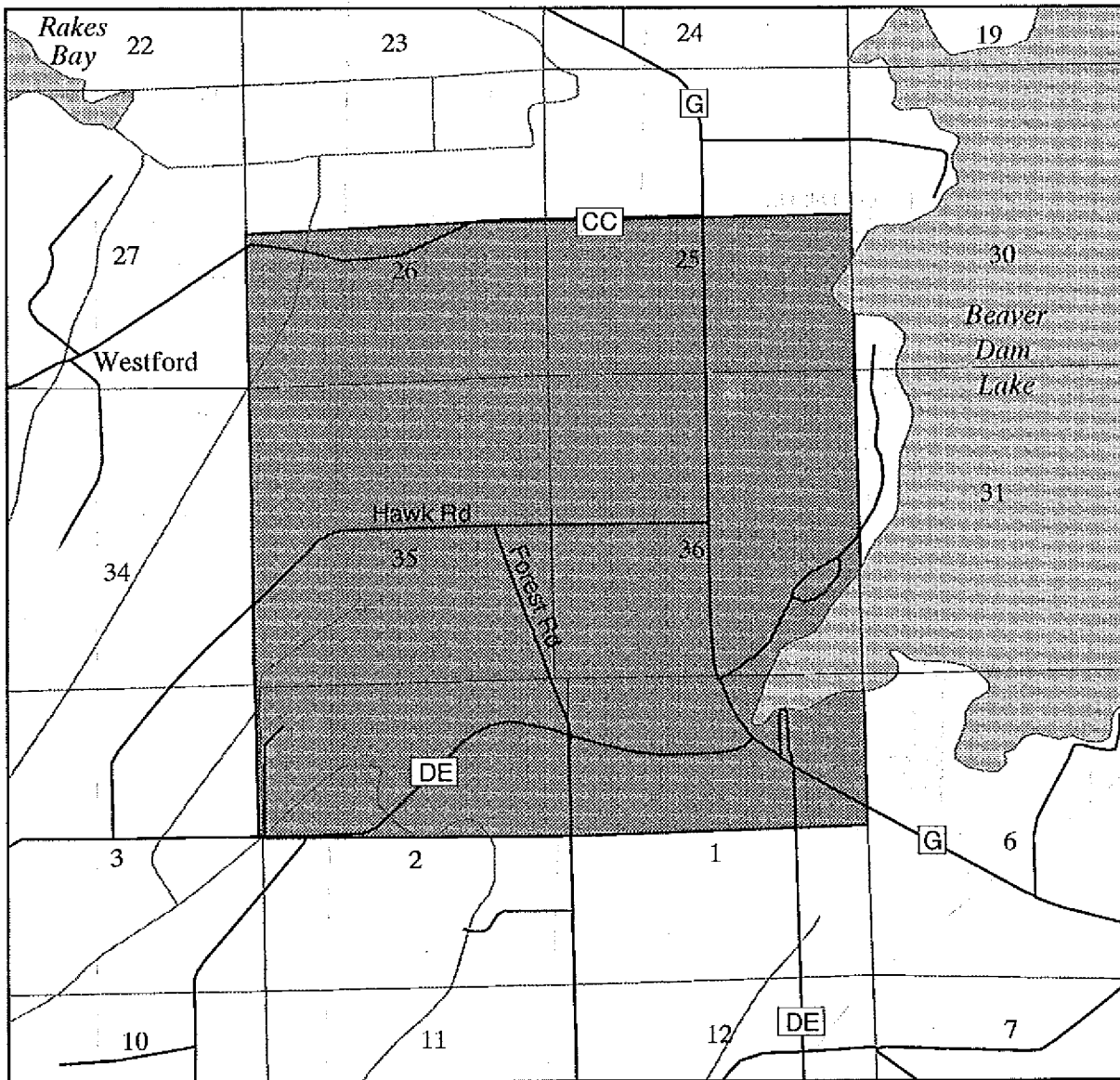
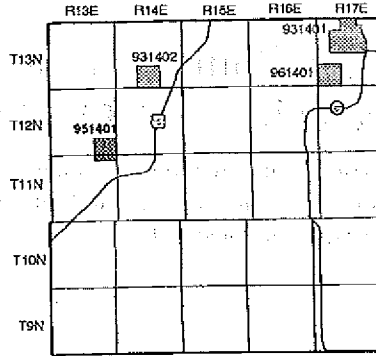


N



Dodge County Town of Calamus & Westford T11-12N R13 E PA 95-14-01

All uses of atrazine are prohibited on lands within the shaded regions. There are 4 prohibition areas in Dodge County. Refer to each map for specific locations.

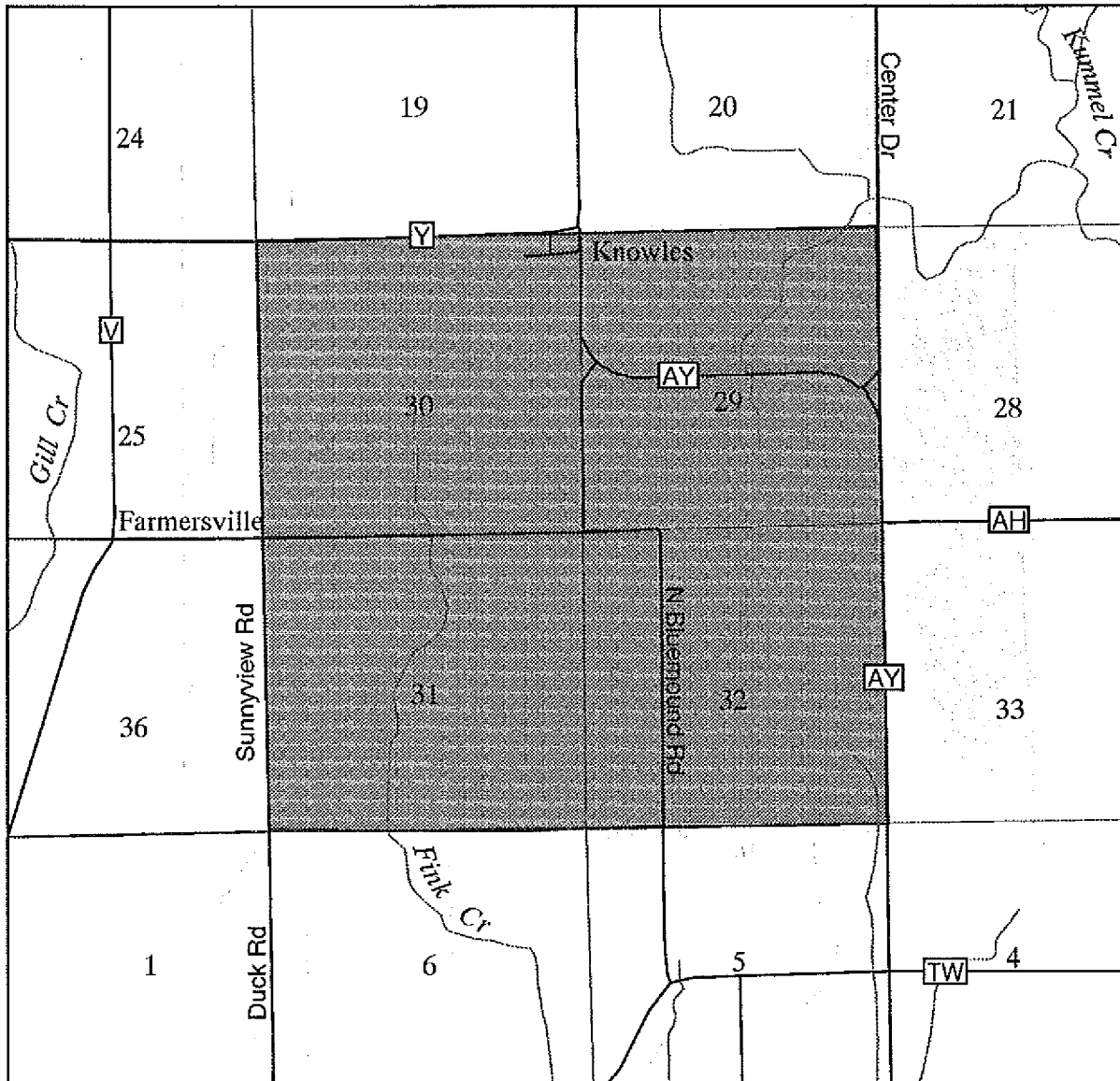
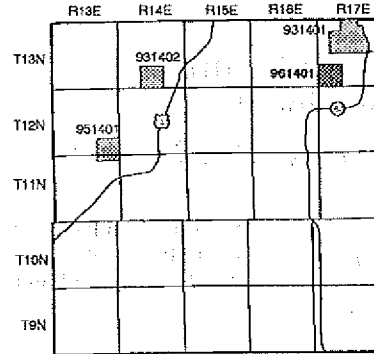


Dodge County Town of Lomira T13N R17E PA 96-14-01

N



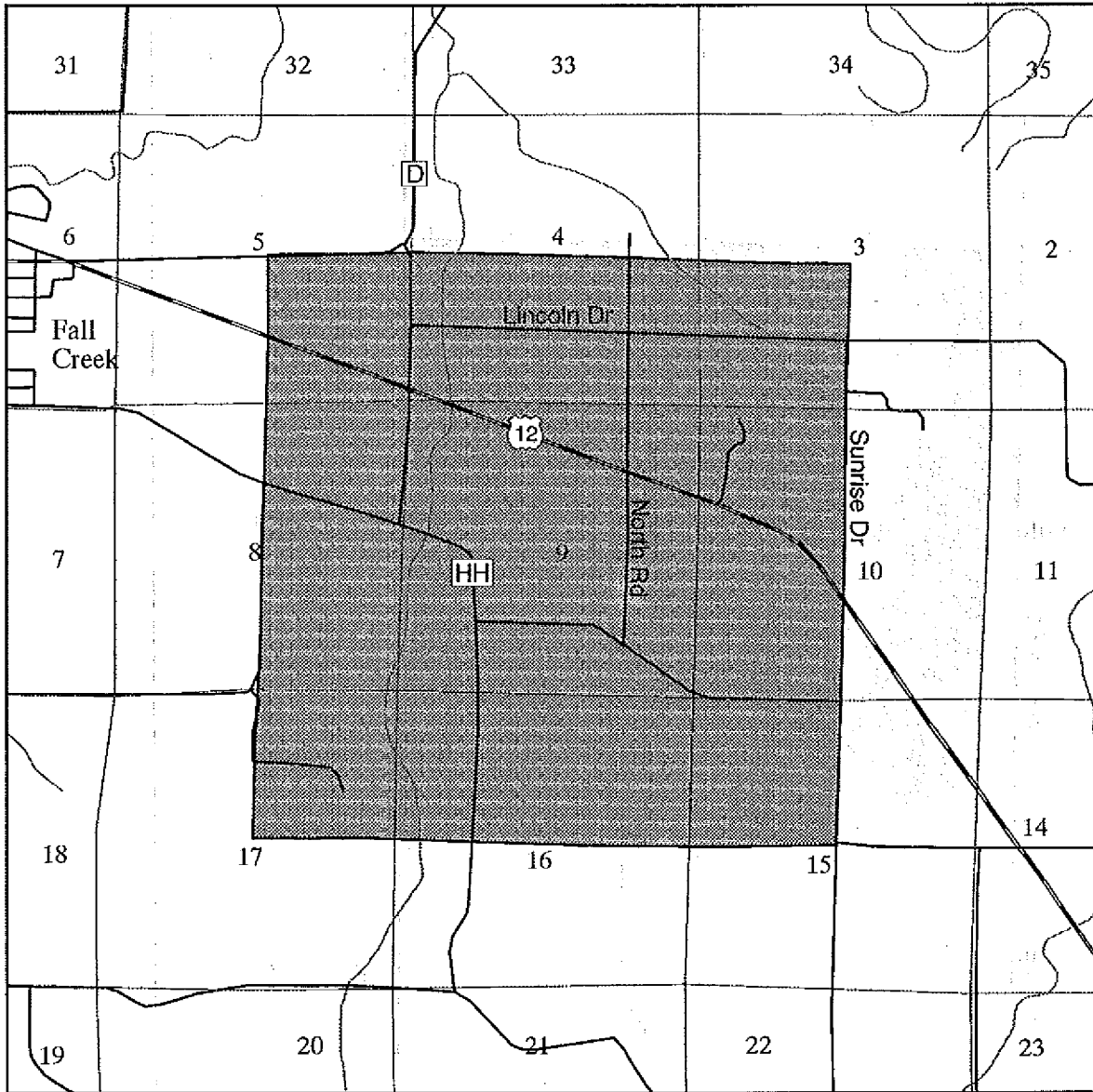
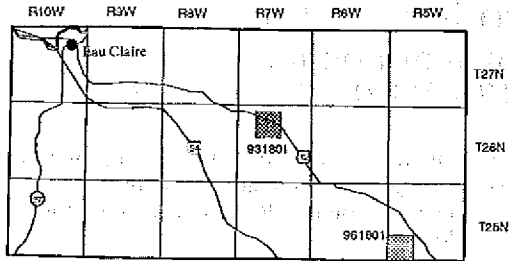
All uses of atrazine are prohibited on lands within the shaded regions. There are 4 prohibition areas in Dodge County. Refer to each map for specific locations.



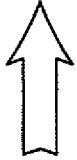
N
Eau Claire County
Town of Lincoln
T26N R07W PA 93-18-01



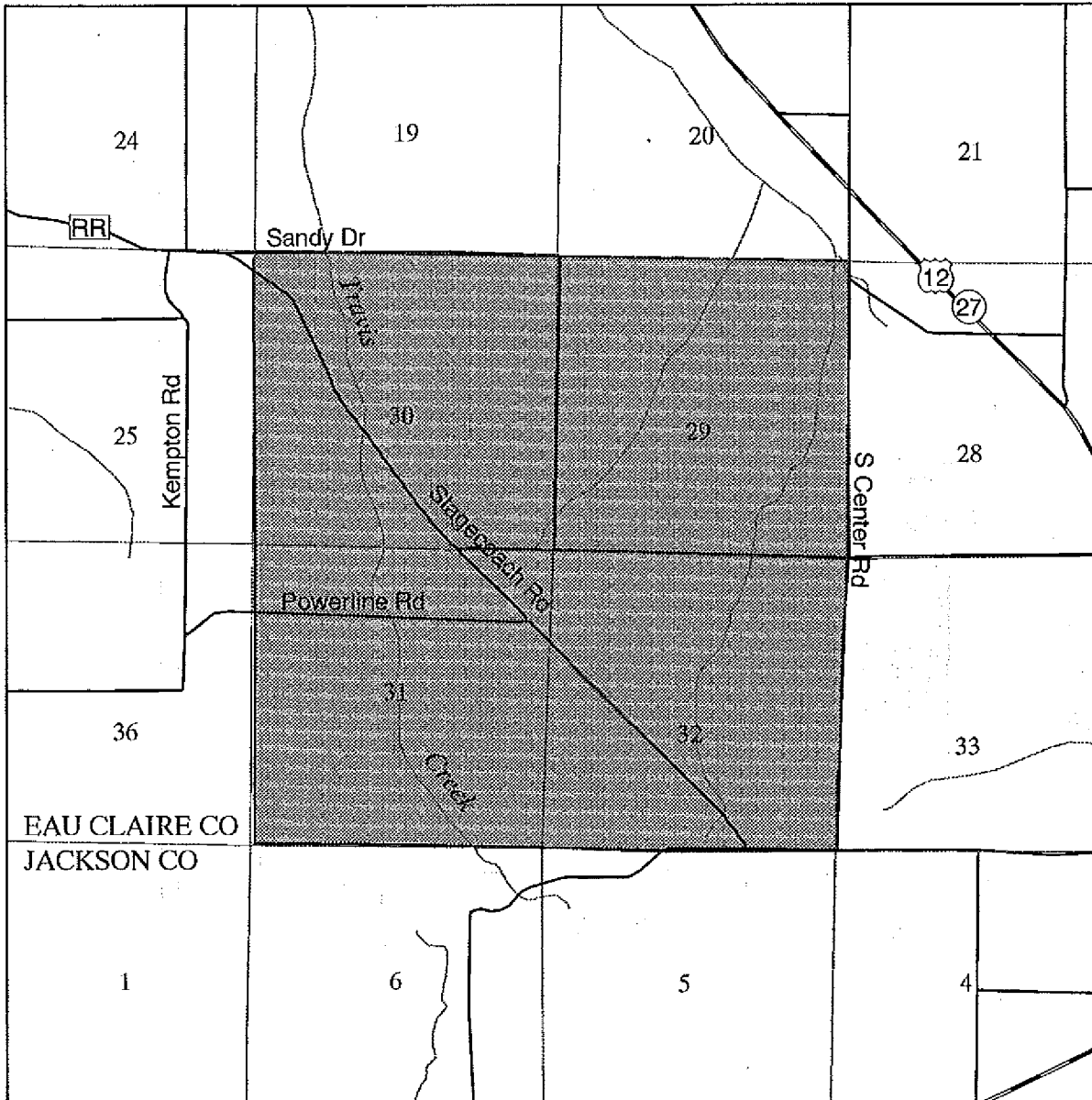
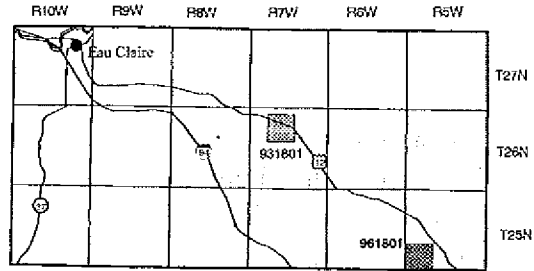
All uses of atrazine are prohibited on lands within the shaded regions. There are two prohibition areas in Eau Claire County. Refer to each map for specific locations.



N
Eau Claire County
Town of Fairchild
T25N R5W PA 96-18-01



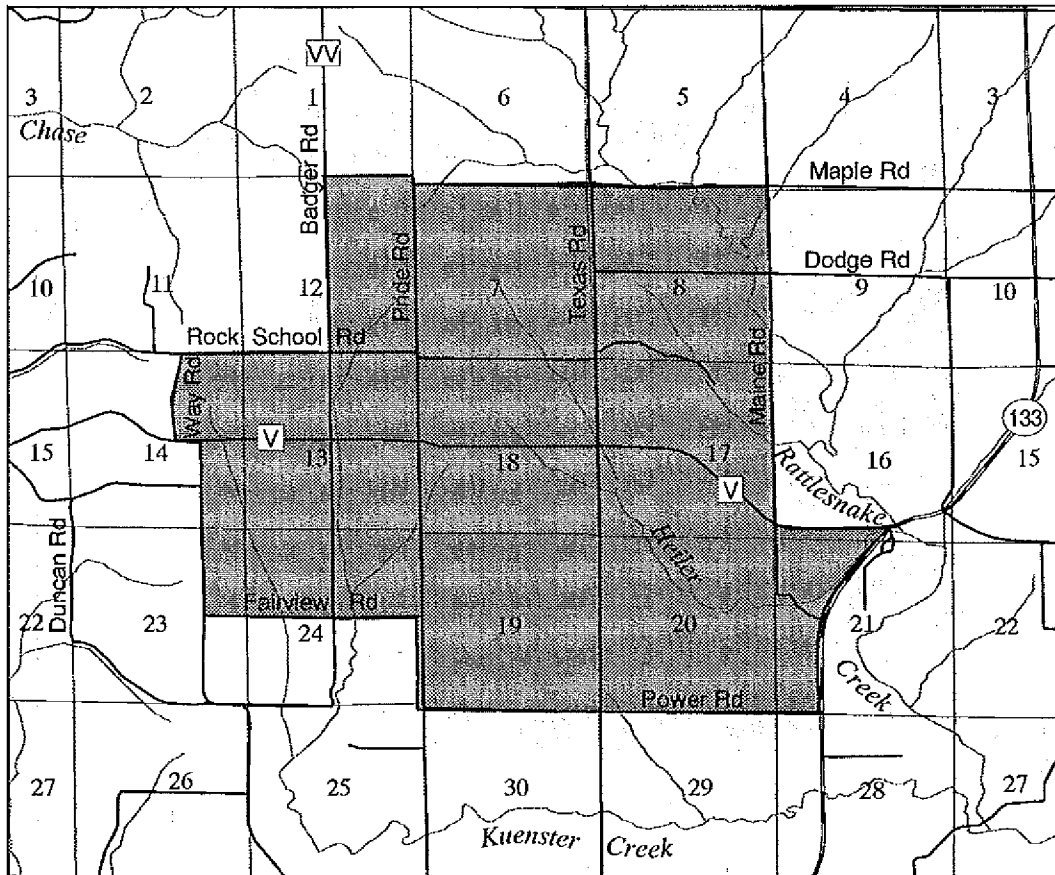
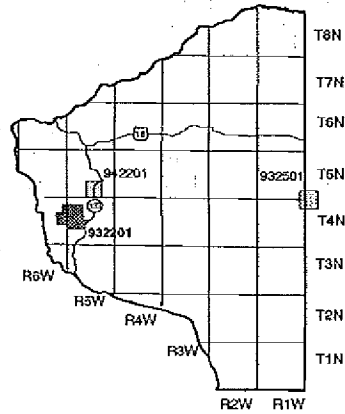
All uses of atrazine are prohibited on lands within the shaded regions. There are two prohibition areas in Eau Claire County. Refer to each map for specific locations.





Grant County
Town of Glen Haven
T4N R5-6W PA 93-22-01

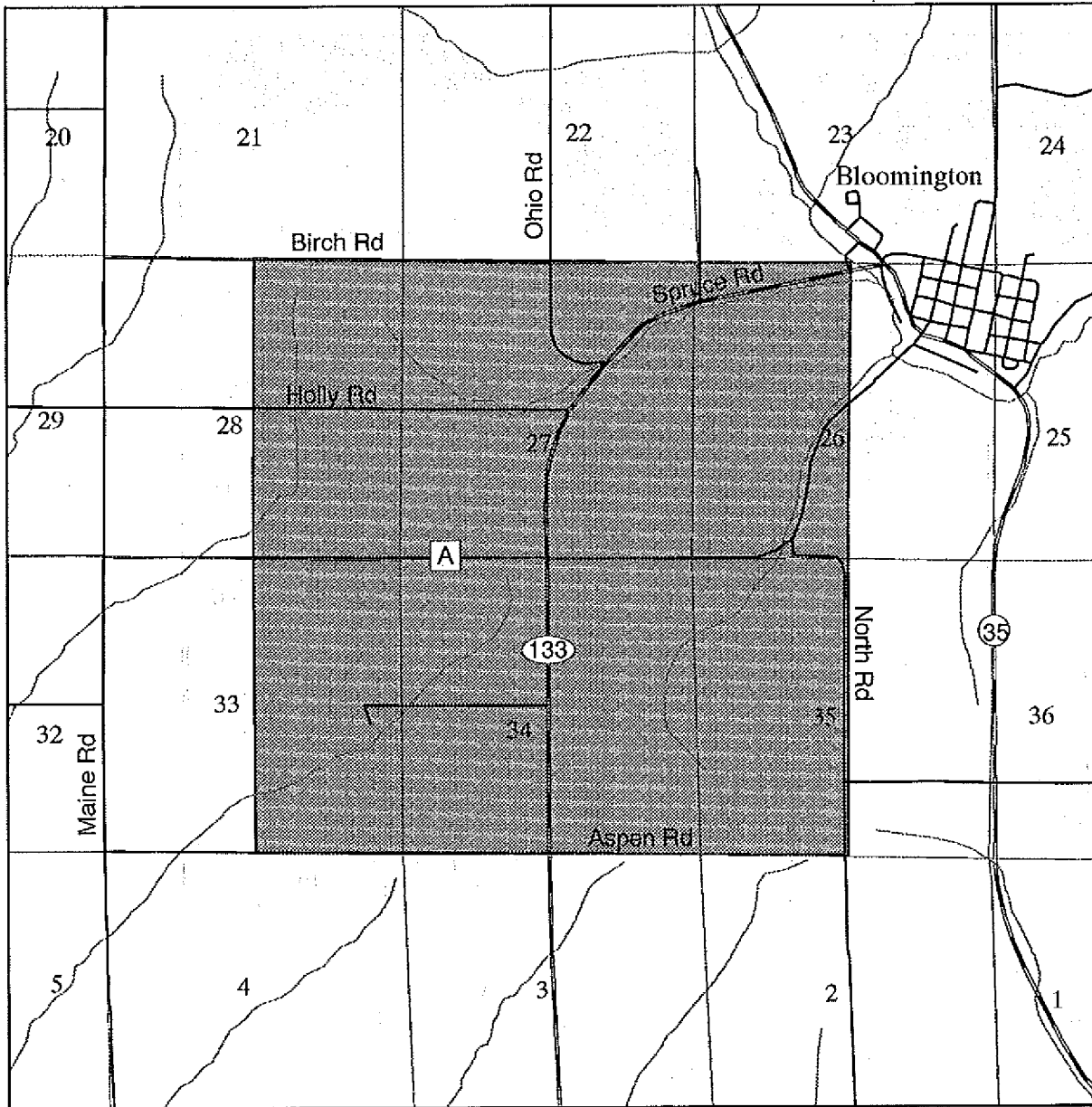
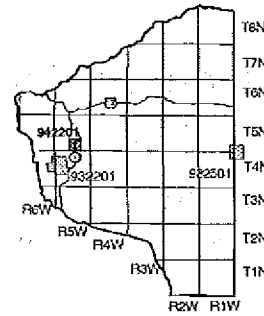
All uses of atrazine are prohibited on lands within the shaded regions. There are three prohibition areas in Grant County, one which is shared with Iowa County. Refer to each map for specific locations.





Grant County
Town of Bloomington
T5N R5W PA 94-22-01

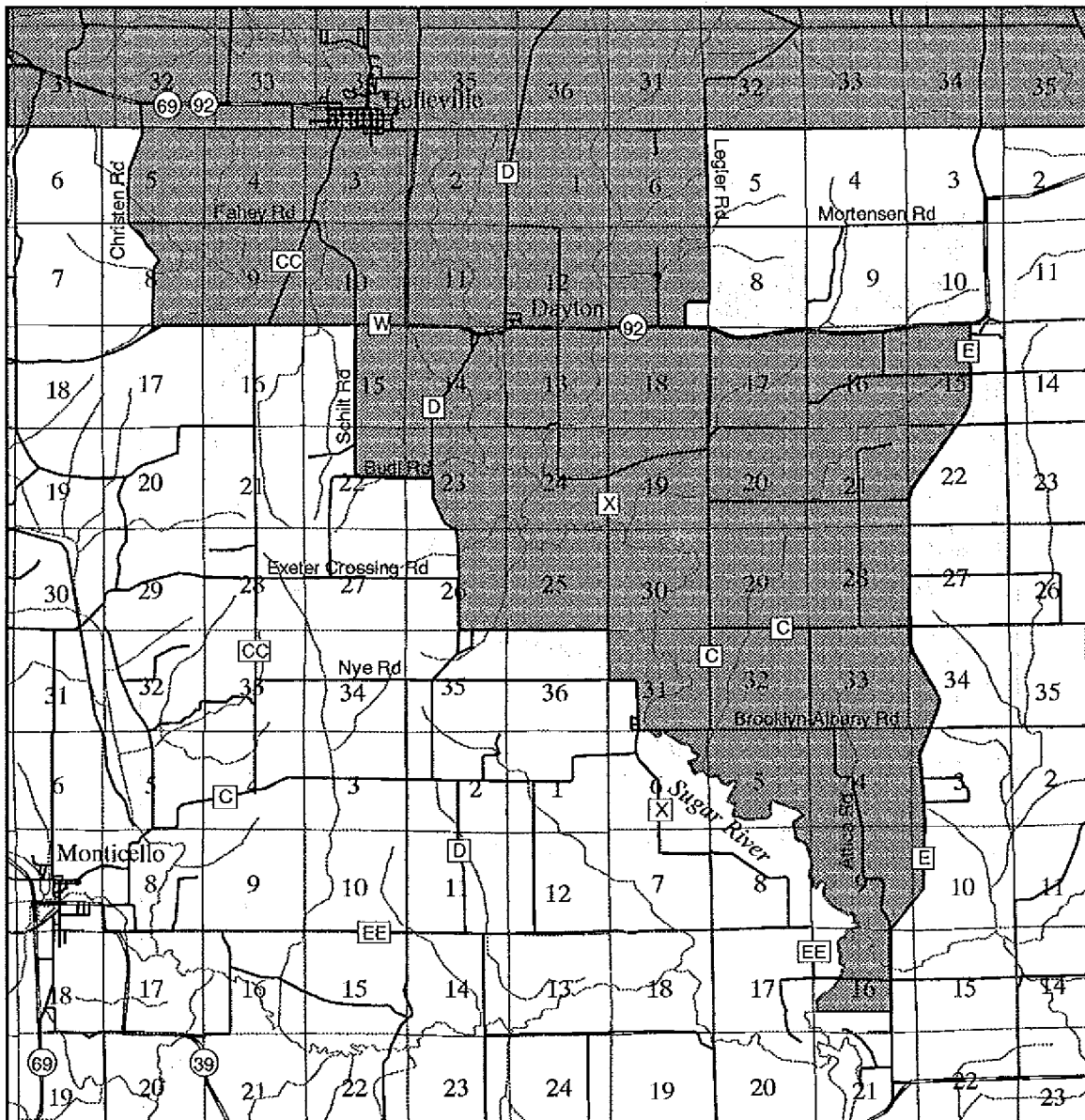
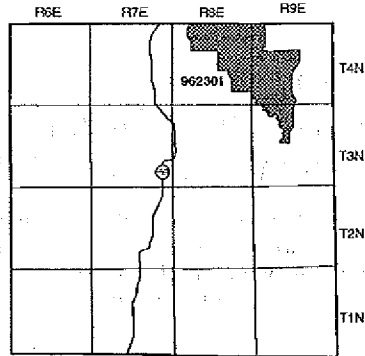
All uses of atrazine are prohibited on lands within the shaded regions. There are three prohibition areas in Grant County, one which is shared with Iowa County. Refer to each map for specific locations.





Green County, Towns of Albany, Exeter & Brooklyn T3-4N R8-9E PA 96-23-01

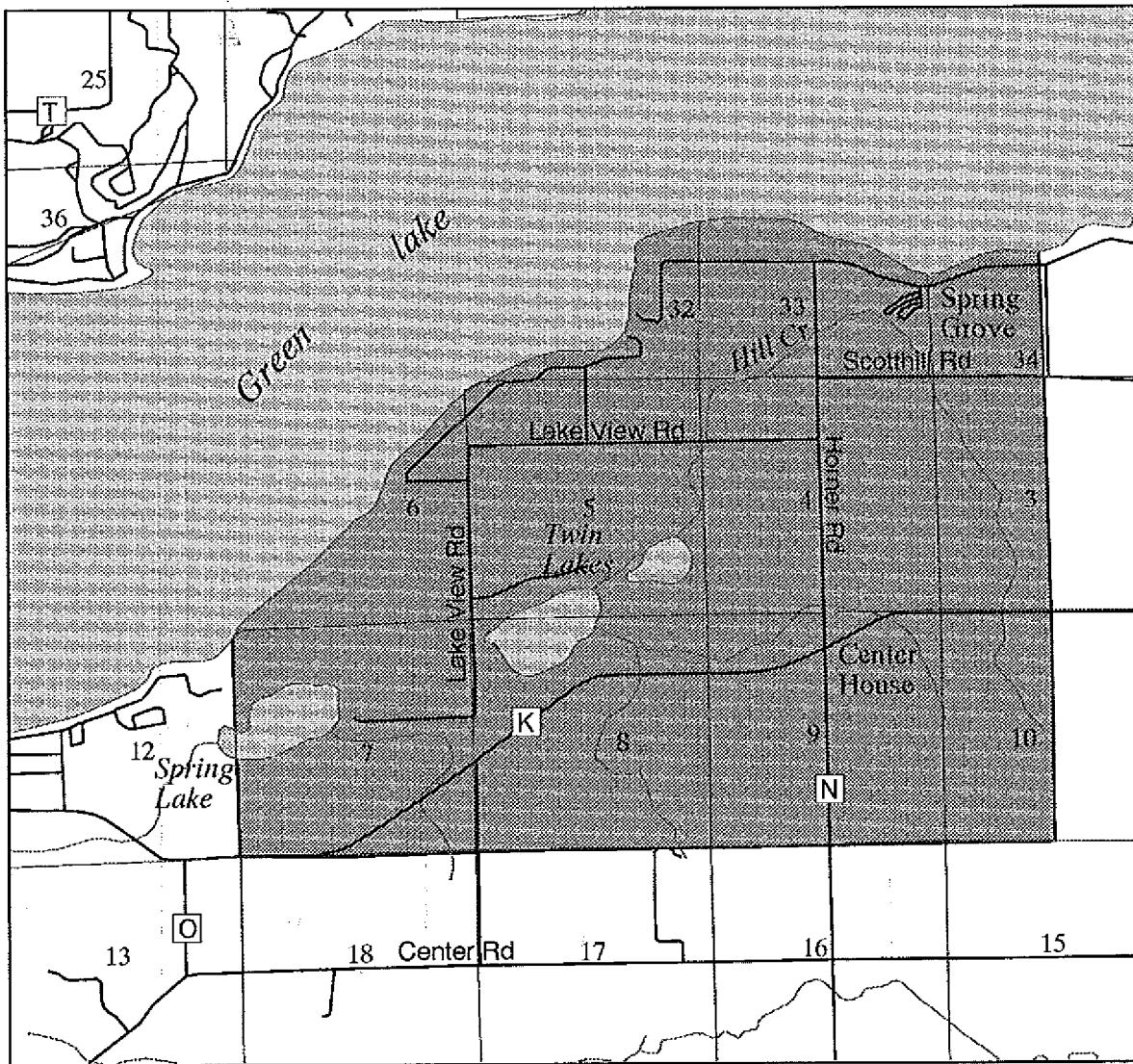
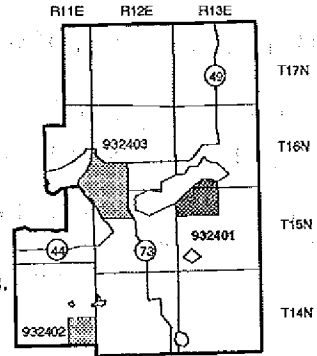
All uses of atrazine are prohibited on lands within the shaded region shown on the map. There is only one prohibition area in Green County.



Green Lake County, Town of Green Lake

T15-16N R13E PA 93-24-01

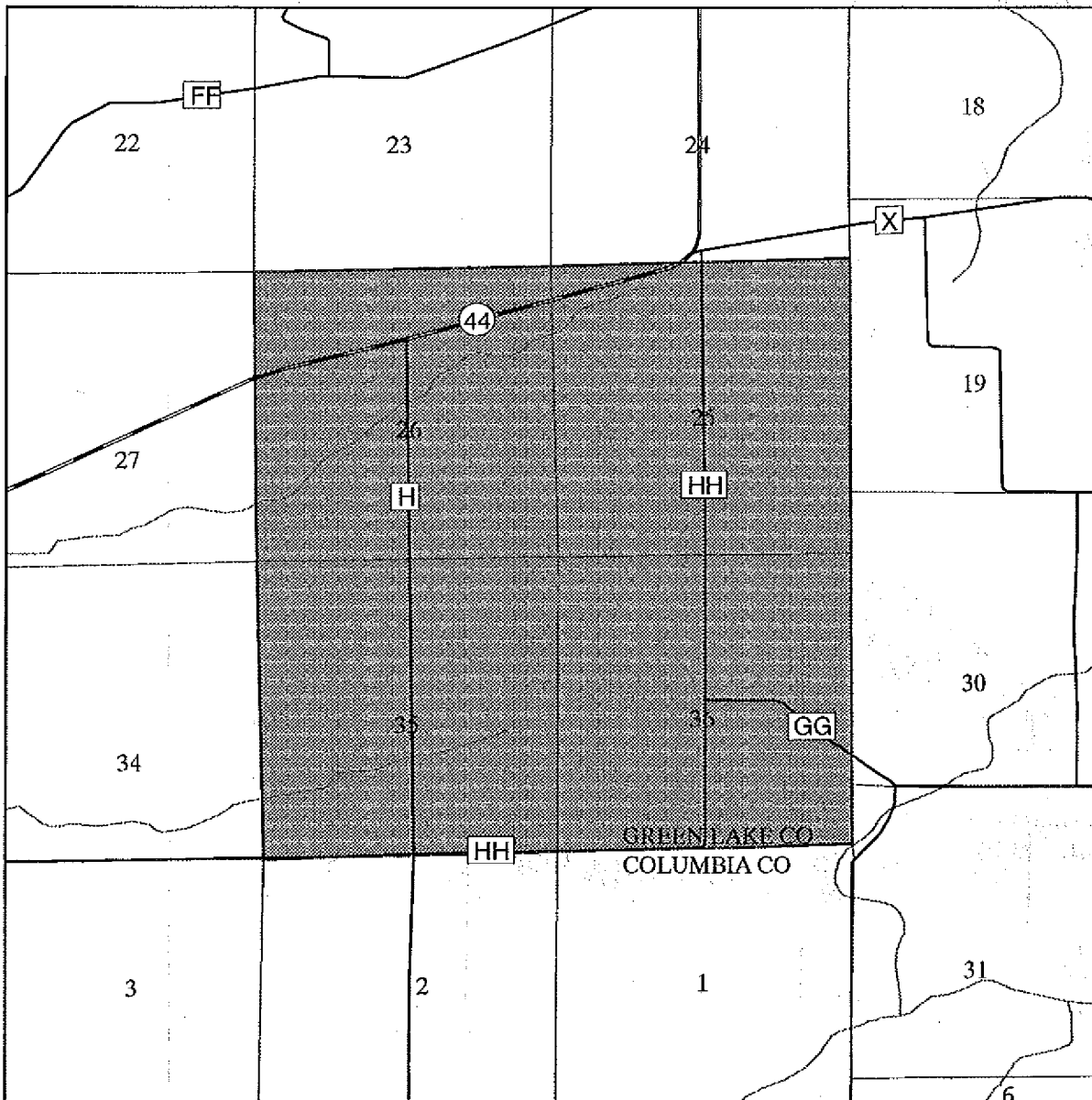
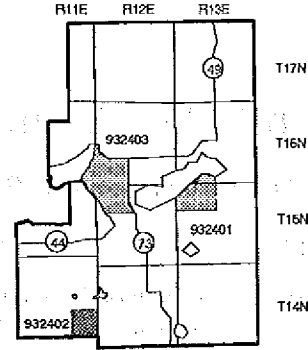
All uses of atrazine are prohibited on lands within the shaded regions.
There are three prohibition areas in Green Lake County.
Refer to each map for specific locations.



Green Lake County, Town of Kingston T14N R11E PA 93-24-02



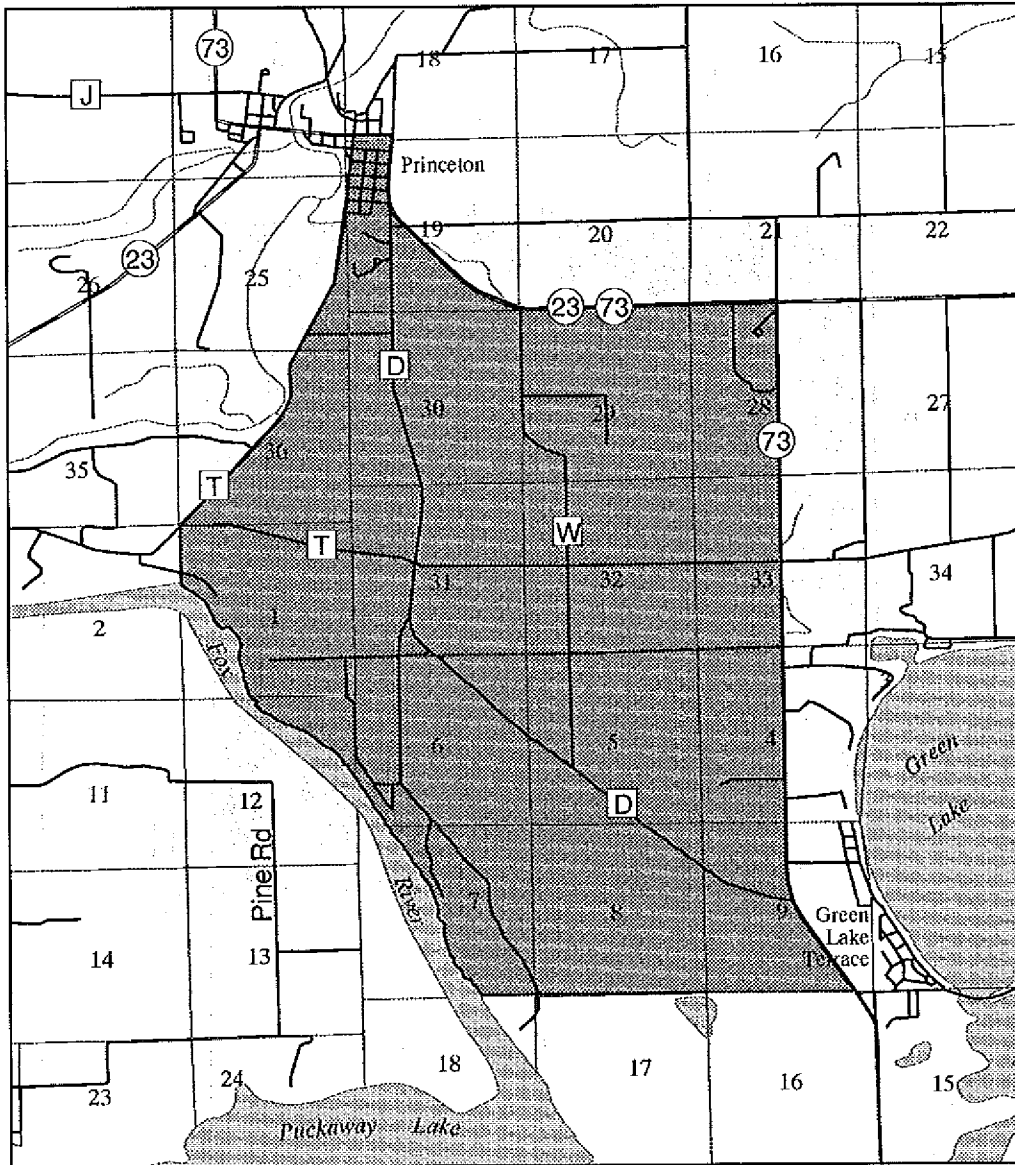
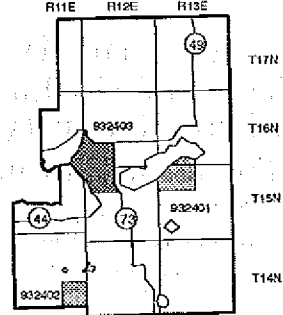
All uses of atrazine are prohibited on lands within the shaded regions.
There are three prohibition areas in Green Lake County.
Refer to each map for specific locations.



Green Lake County,
 Town of Princeton
 T15-16N R11-12E PA 93-24-03



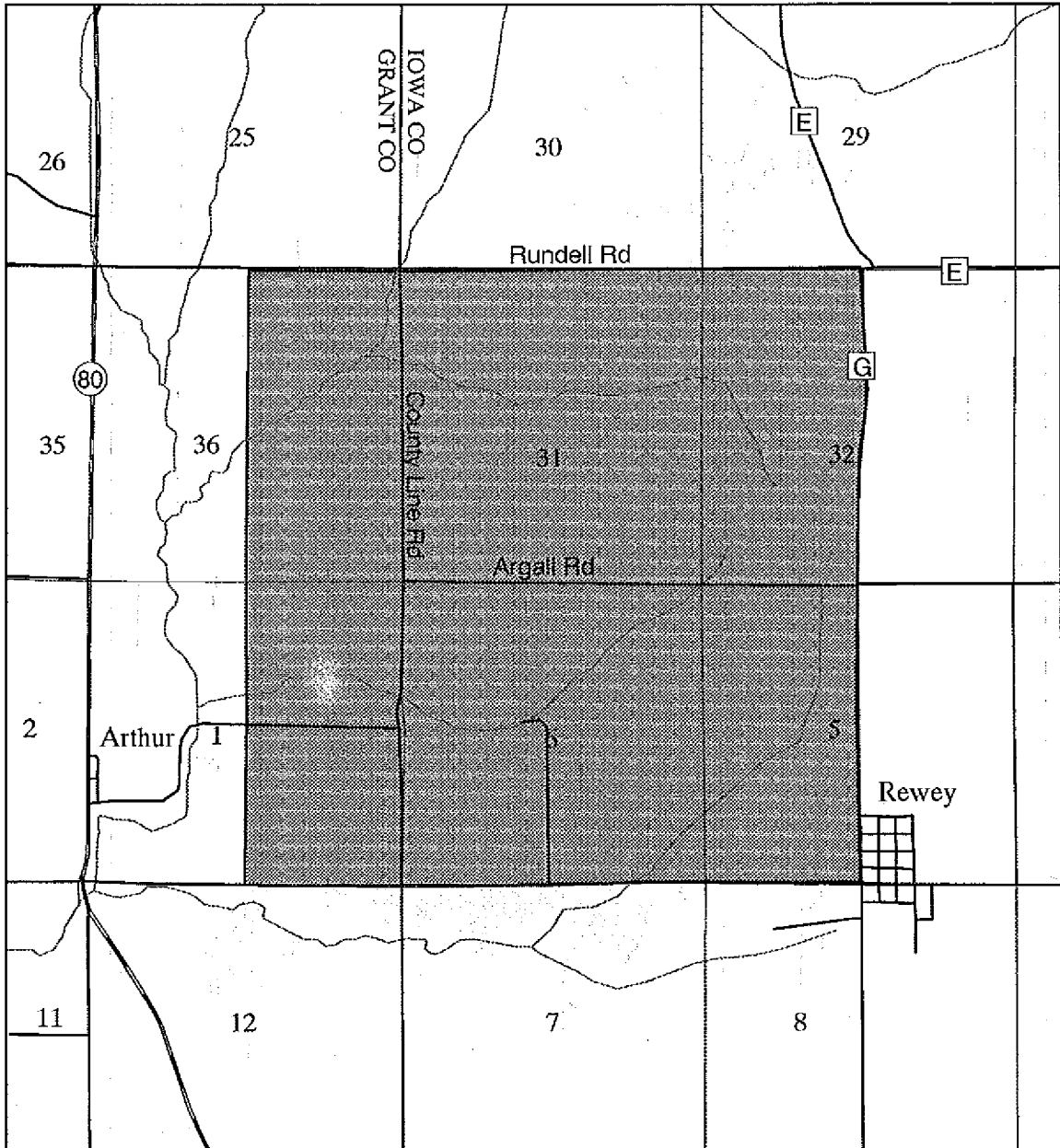
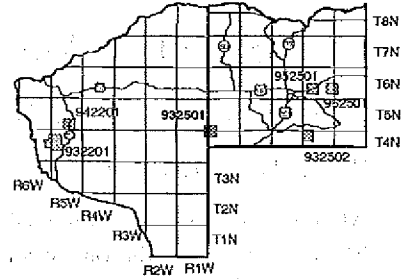
All uses of atrazine are prohibited on lands within the shaded regions.
 There are three prohibition areas in Green Lake County.
 Refer to each map for specific locations.





Iowa County
Town of Mifflin, T4-5N R1E
Grant County
Towns of Clifton & Lima, T4-5N R1W
PA 93-25-01

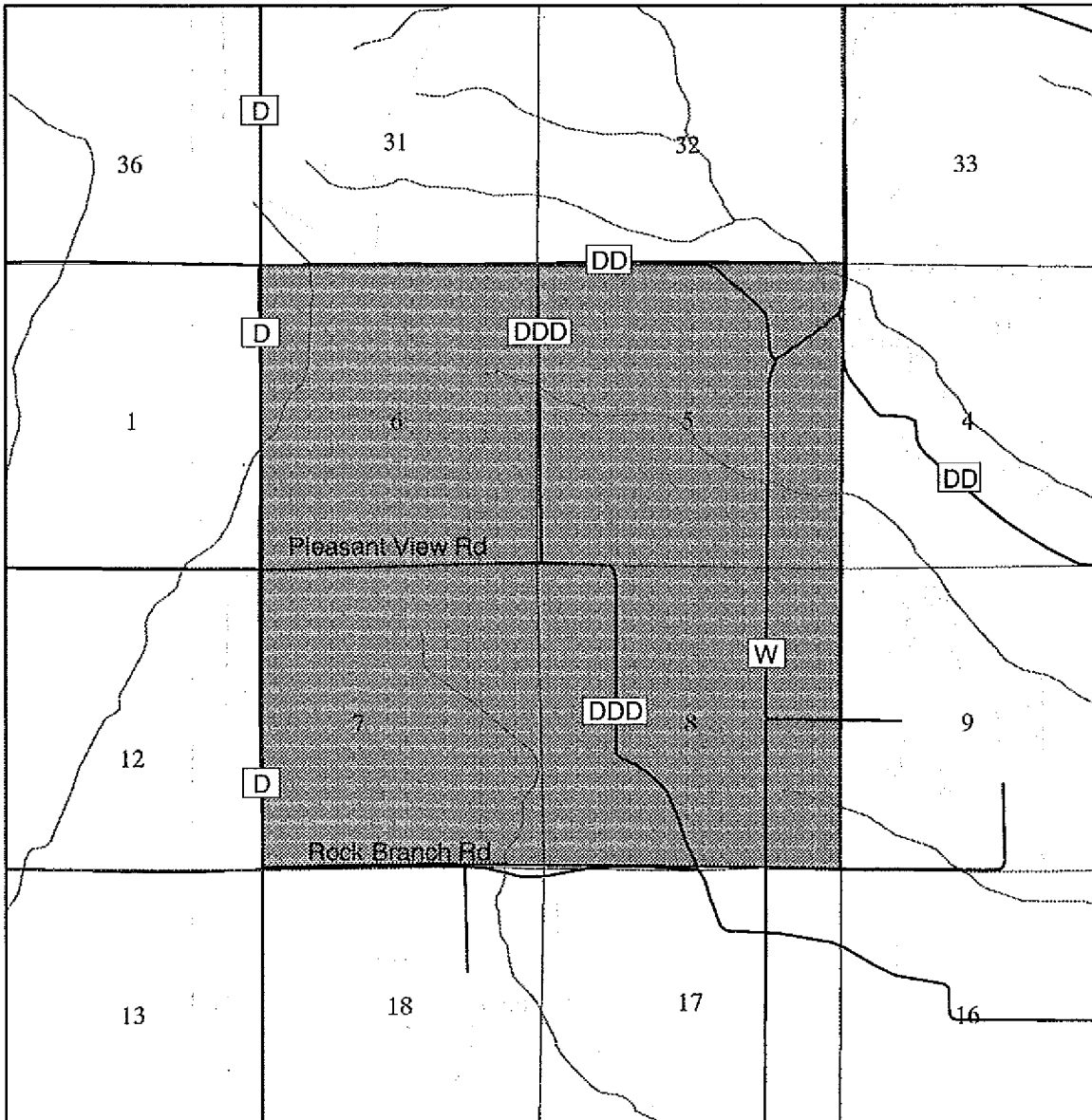
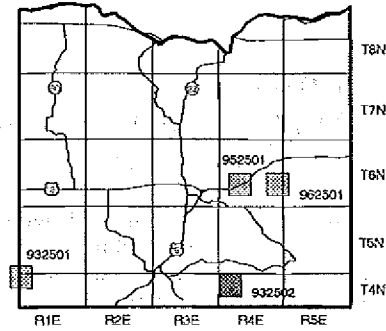
All uses of atrazine are prohibited on lands within the shaded regions. There are four prohibition areas in Iowa County, one which is shared with Grant County. Refer to each map for specific locations.



Iowa County
 Town of Waldwick
 T4N R4E PA 93-25-02



All uses of atrazine are prohibited on lands within the shaded regions. There are four prohibition areas in Iowa County, one which is shared with Grant County. Refer to each map for specific locations.

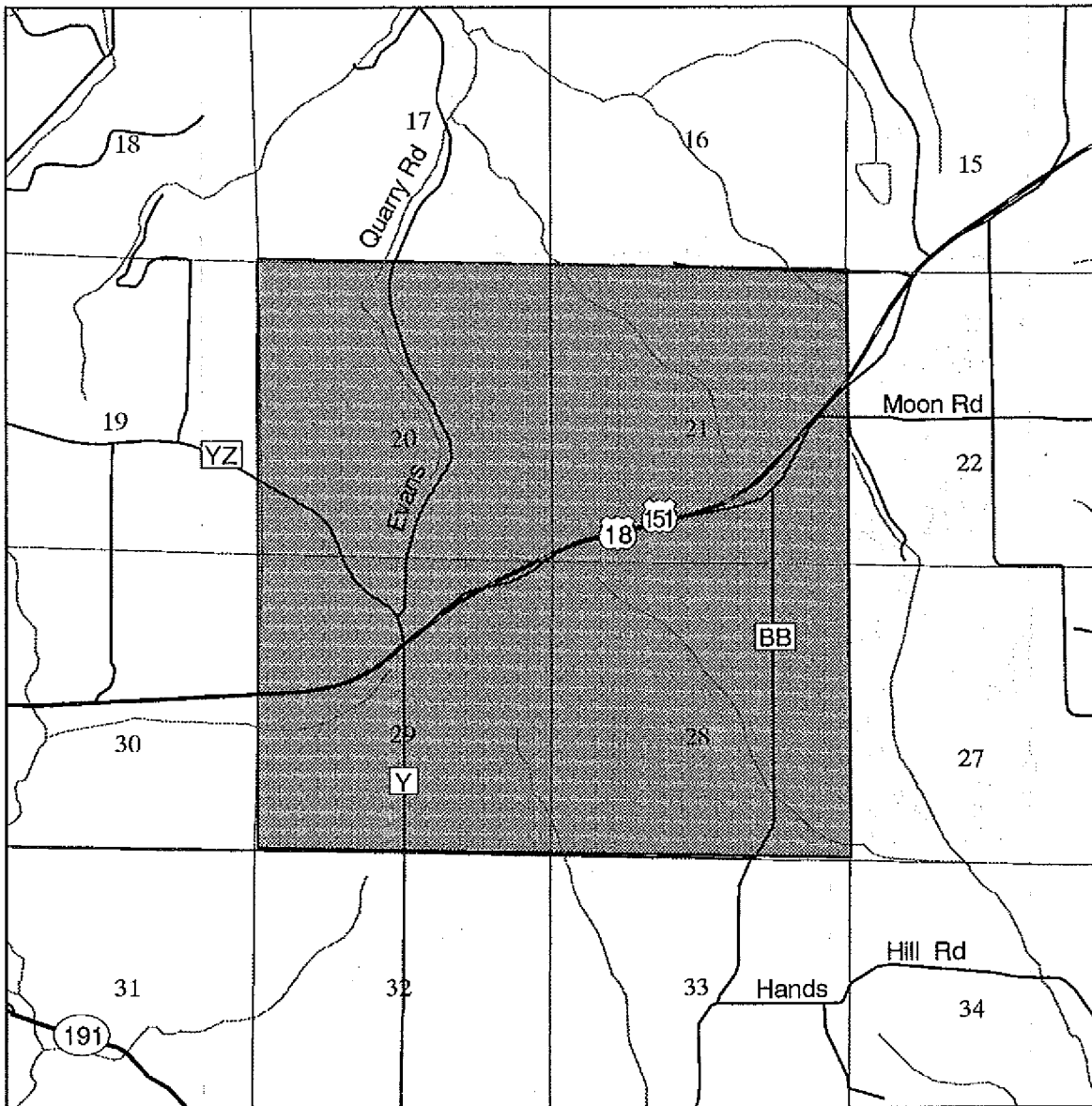
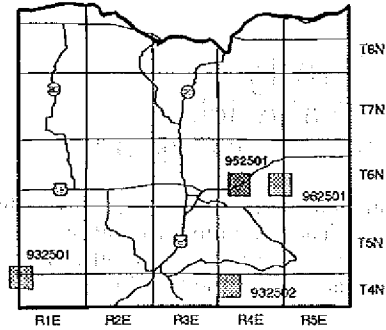


N



Iowa County Towns of Dodgeville & Ridgeway T6N R4E PA 95-25-01

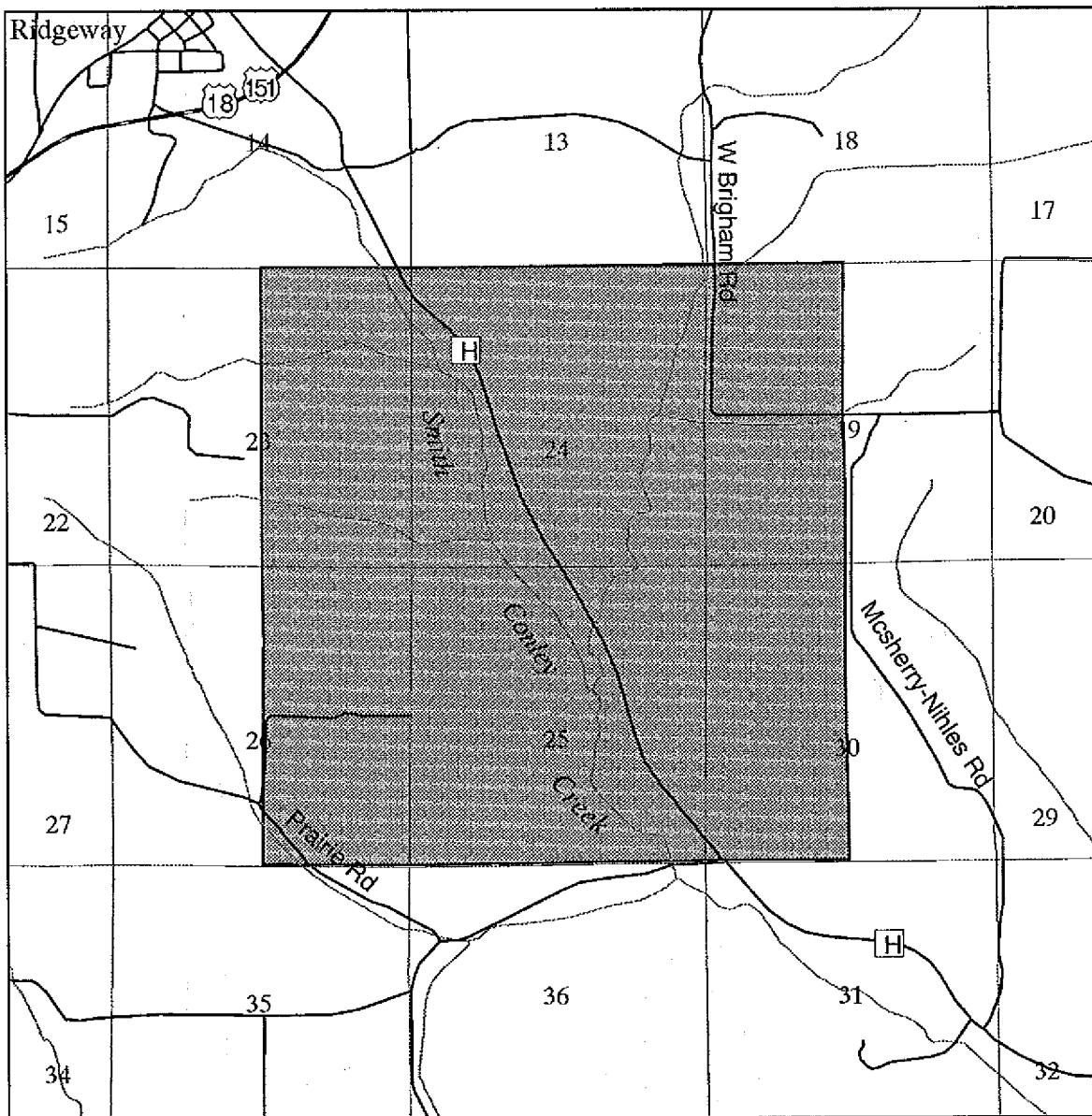
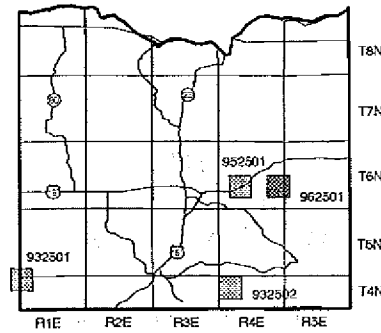
All uses of atrazine are prohibited on lands within the shaded regions. There are four prohibition areas in Iowa County, one which is shared with Grant County. Refer to each map for specific locations.



Iowa County Town of Brigham T6N R4-5E PA 96-25-01



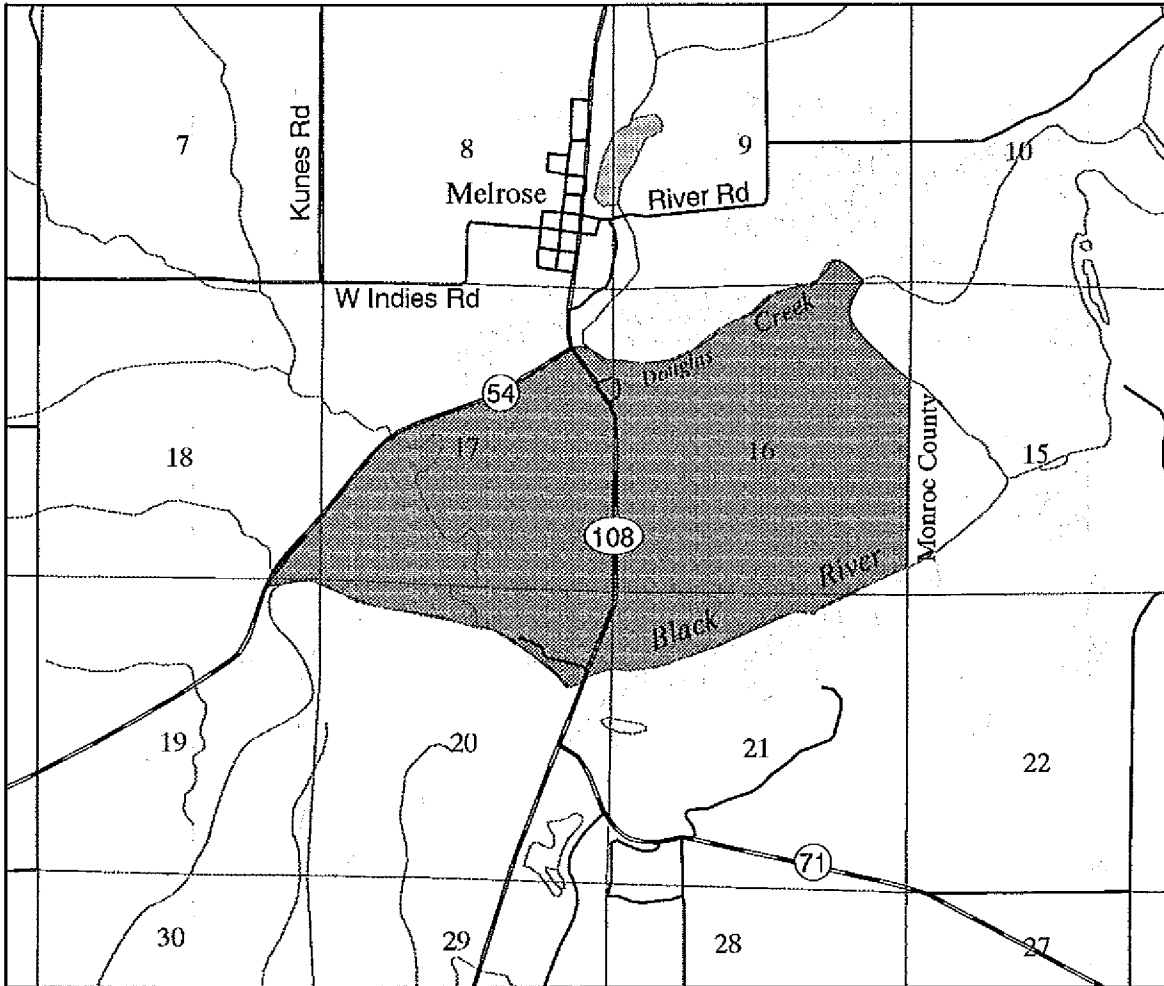
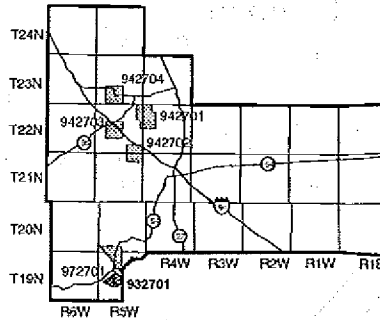
All uses of atrazine are prohibited on lands within the shaded regions. There are four prohibition areas in Iowa County, one which is shared with Grant County. Refer to each map for specific locations.



N Jackson County
Town of Melrose
T19N R5W PA 93-27-01



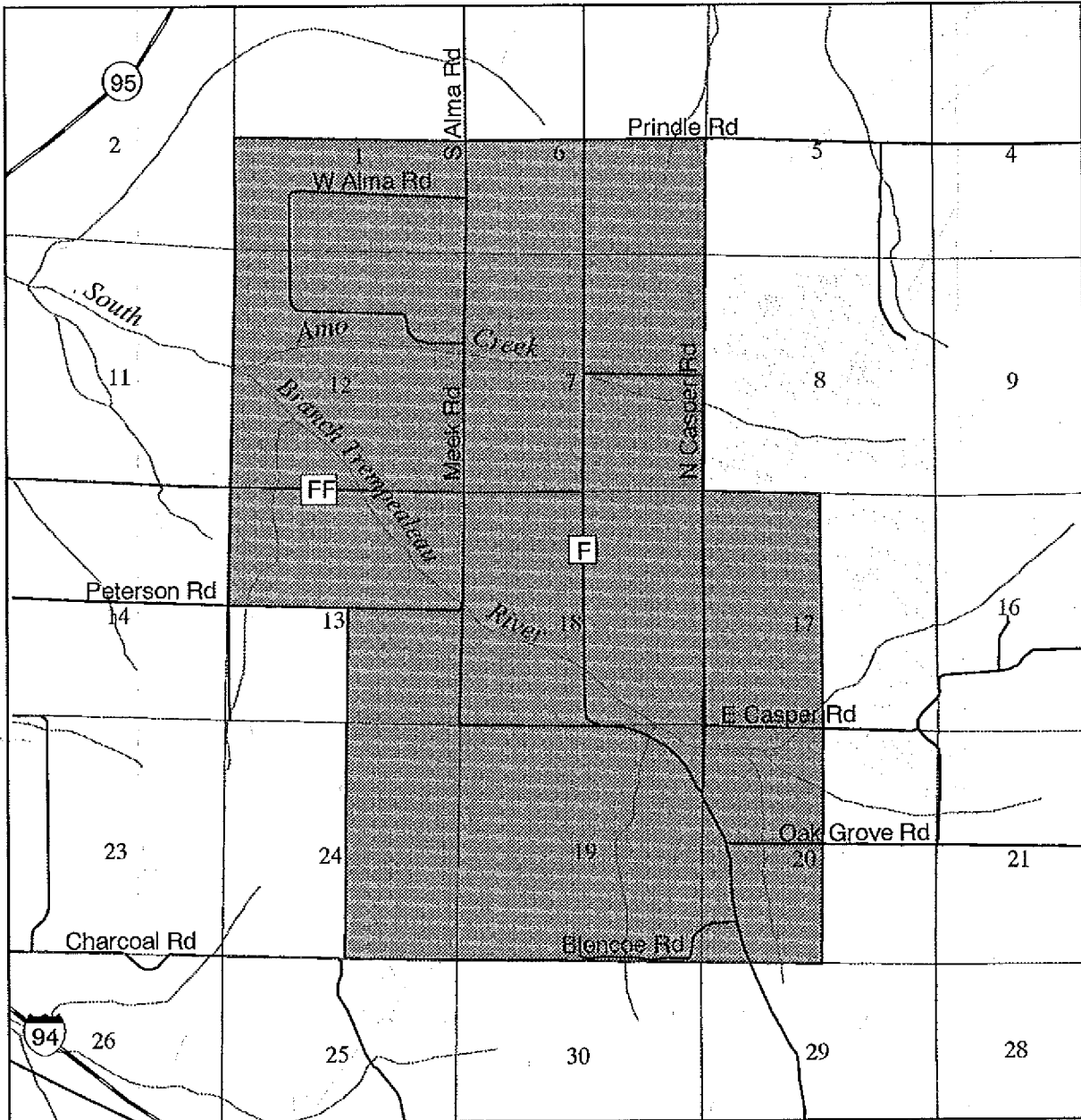
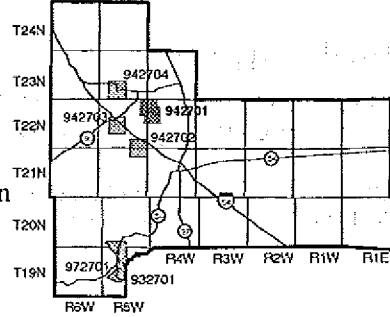
All uses of atrazine are prohibited on lands within the shaded regions. There are six prohibition areas in Jackson County. Refer to each map for specific locations.





Jackson County Towns of Alma & Hixton T22N R4-5W PA 94-27-01

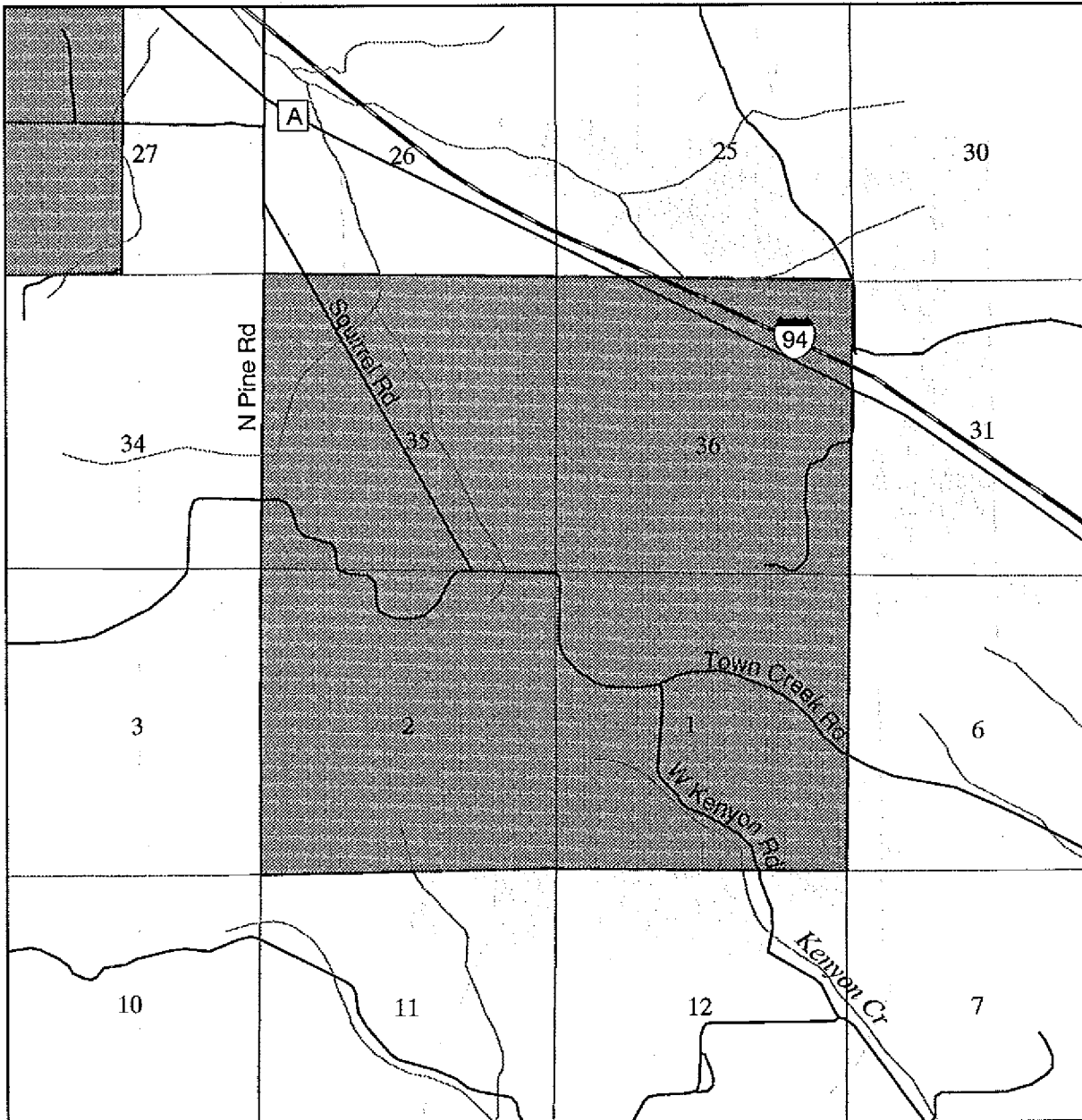
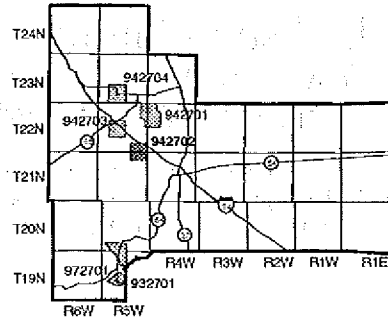
All uses of atrazine are prohibited on lands within the shaded regions. There are six prohibition areas in Jackson County. Refer to each map for specific locations.





Jackson County Towns of Albion & Hixton T21-22N R5W PA 94-27-02

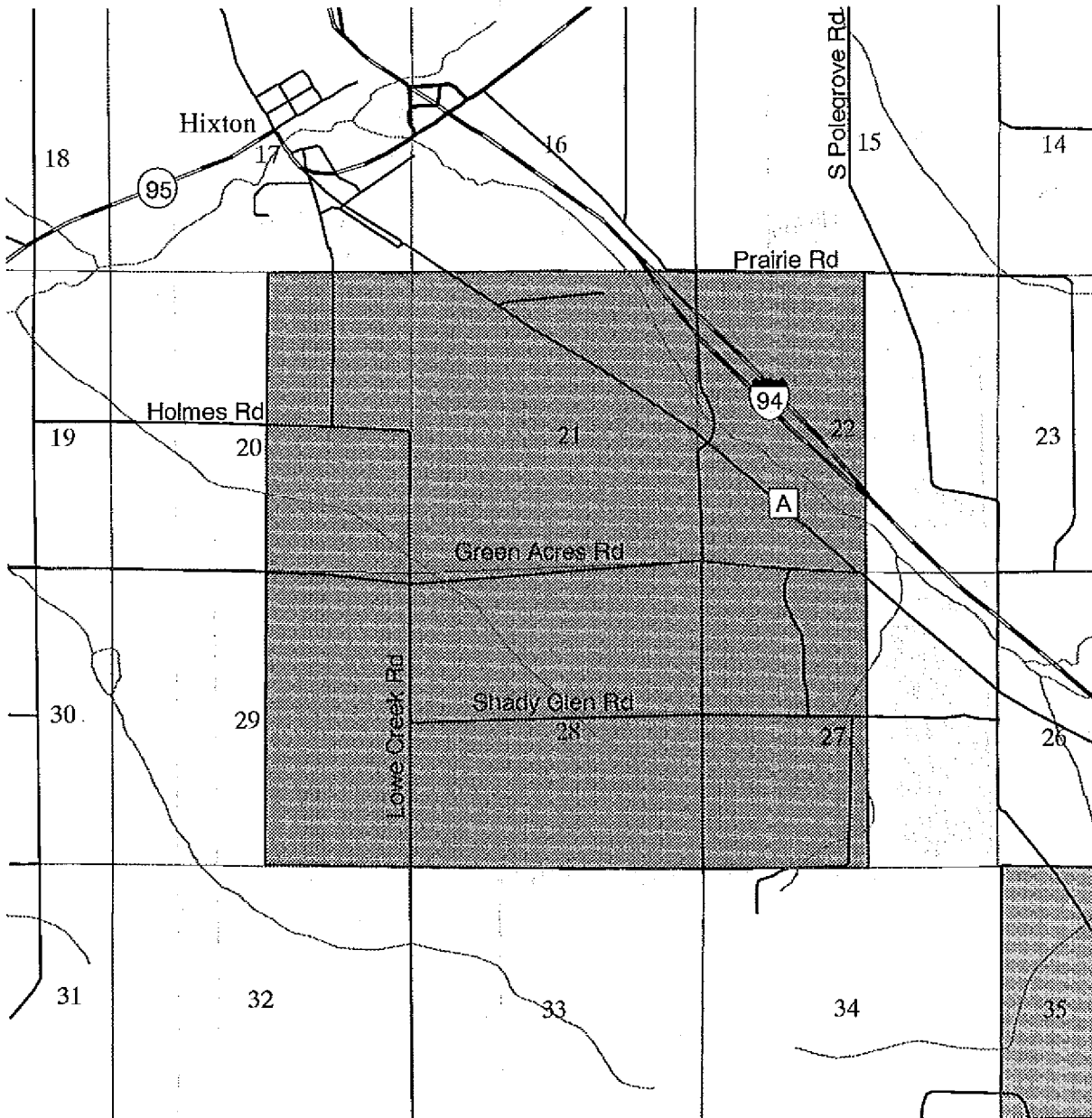
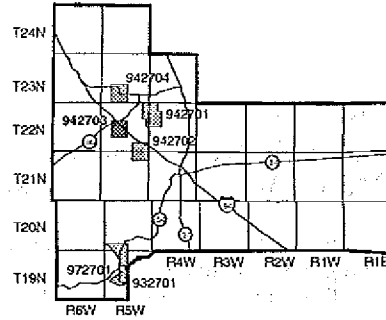
All uses of atrazine are prohibited on lands within the shaded regions. There are six prohibition areas in Jackson County. Refer to each map for specific locations.





Jackson County
Town of Hixton
T22N R5W PA 94-27-03

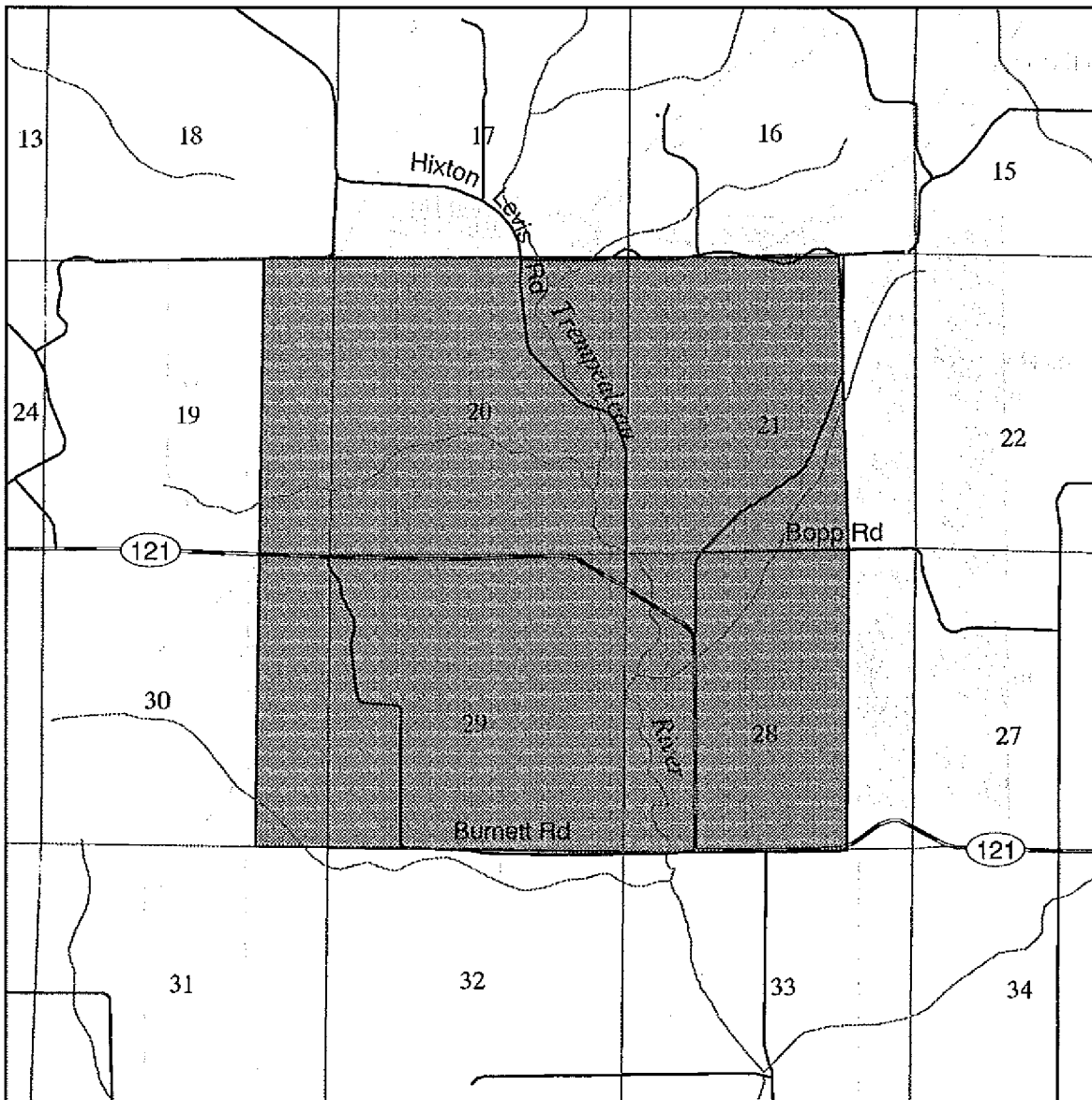
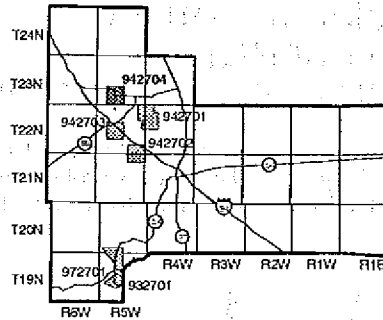
All uses of atrazine are prohibited on lands within the shaded regions. There are six prohibition areas in Jackson County. Refer to each map for specific locations.





Jackson County Town of Garden Valley T23N R5W PA 94-27-04

All uses of atrazine are prohibited on lands within the shaded regions. There are six prohibition areas in Jackson County. Refer to each map for specific locations.



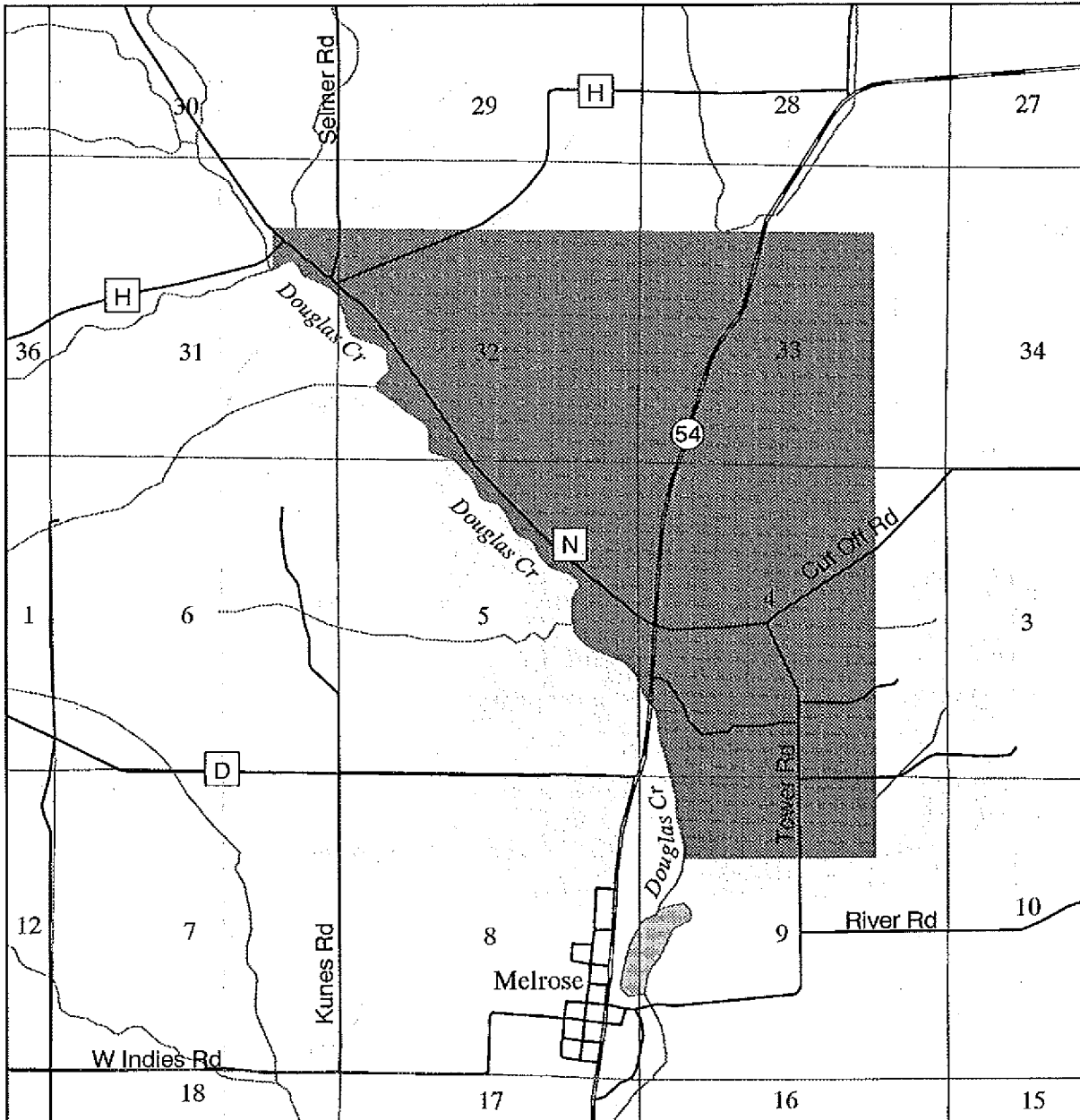
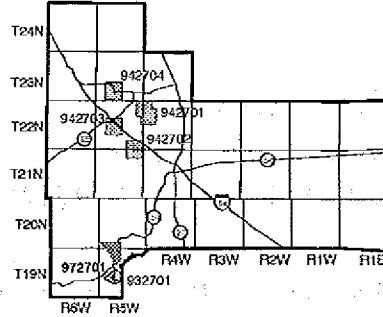


Jackson County

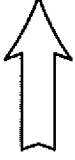
Towns of Melrose & Irving

T19-20N R5W PA 97-27-01

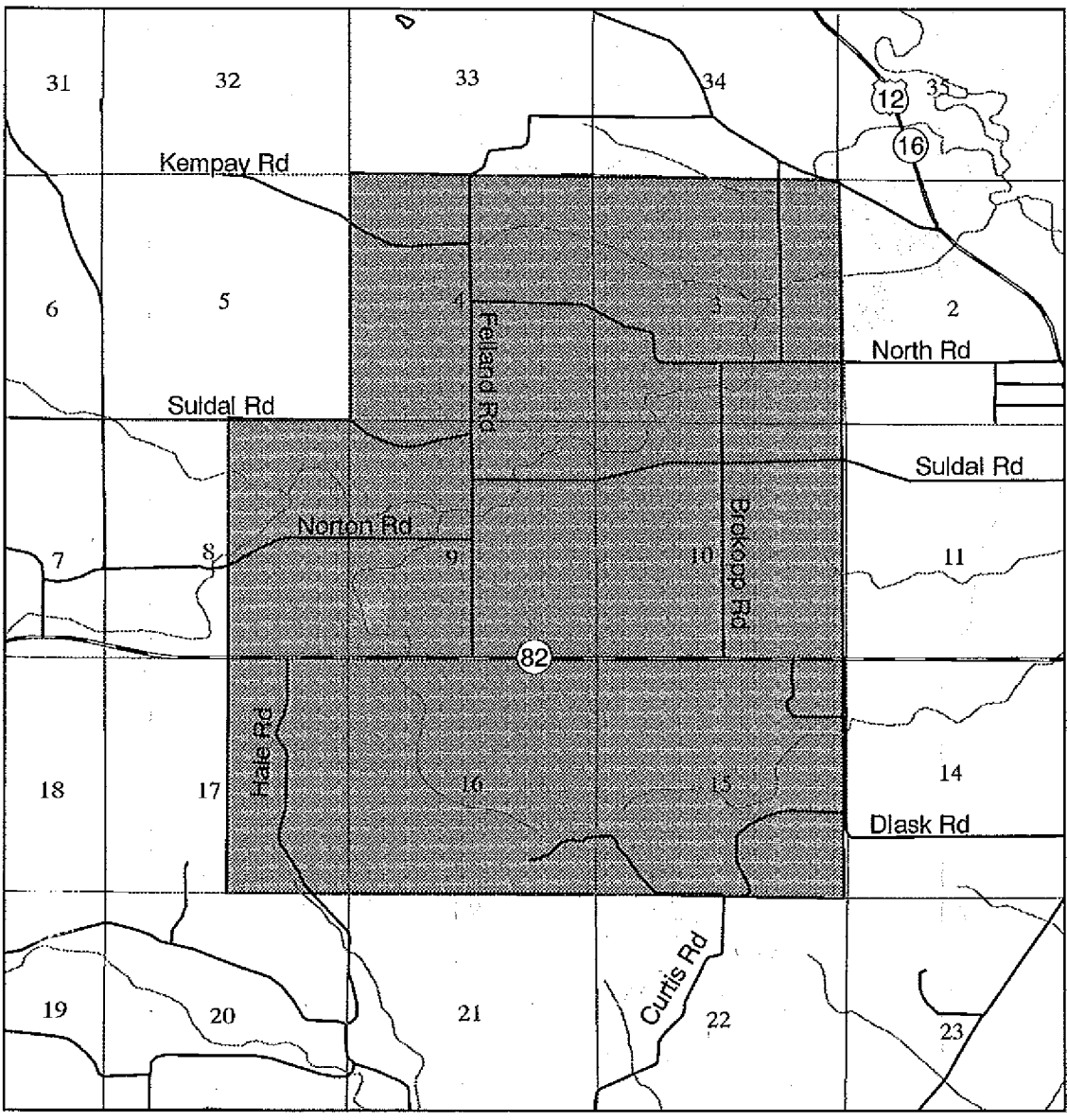
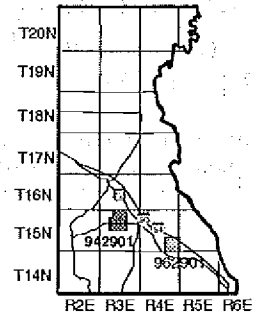
All uses of atrazine are prohibited on lands within the shaded regions. There are six prohibition areas in Jackson County. Refer to each map for specific locations.



N
Juneau County
Town of Lindina
T15N R3E PA 94-29-01



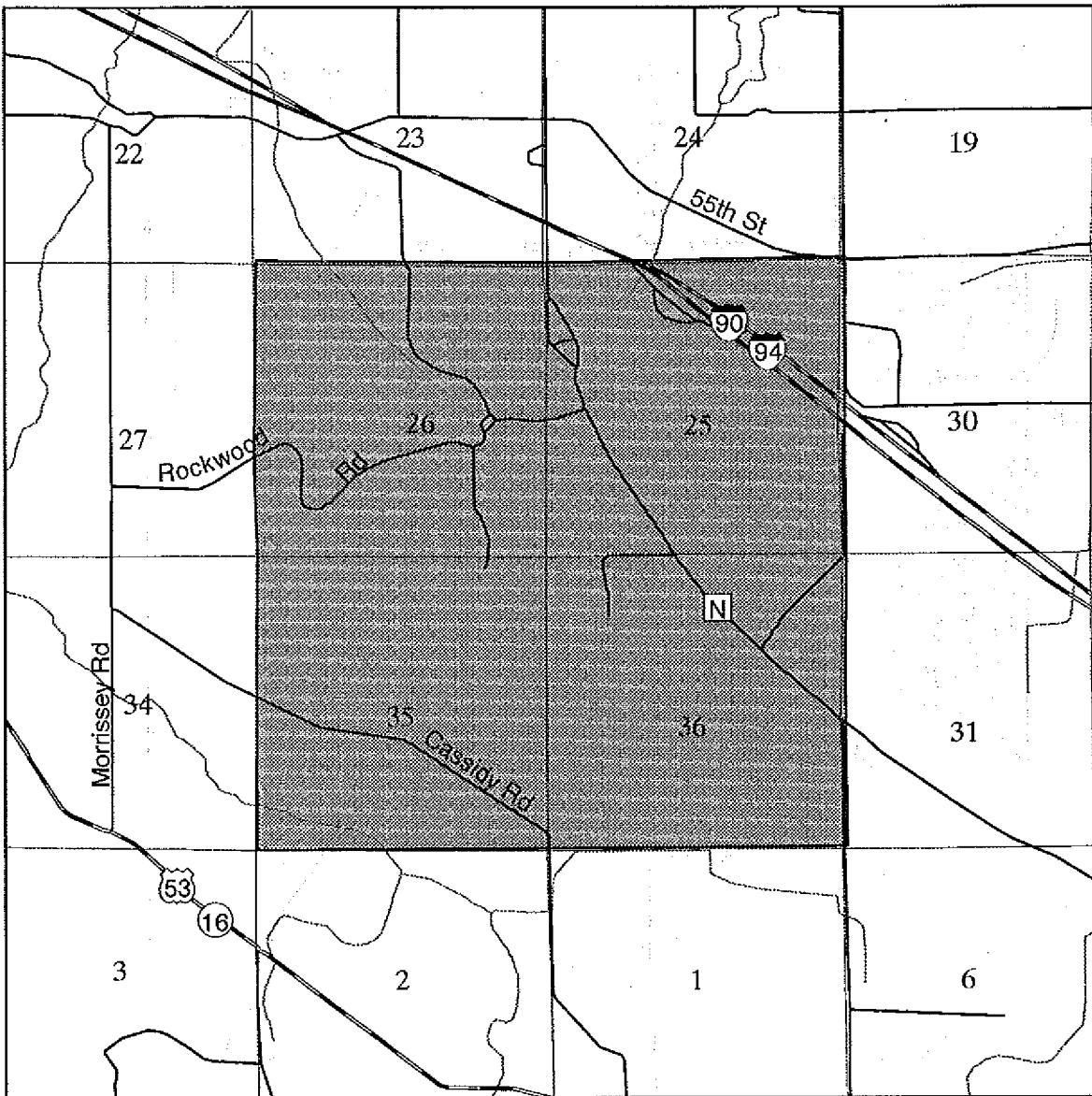
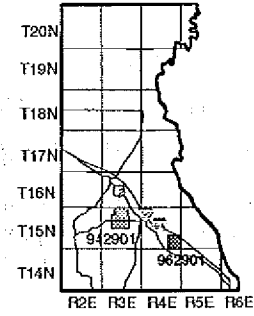
All uses of atrazine are prohibited on lands within the shaded regions. There are two prohibition areas in Juneau County. Refer to each map for specific locations.





**Juneau County
Town of Lemonweir
T15N R4E PA 96-29-01**

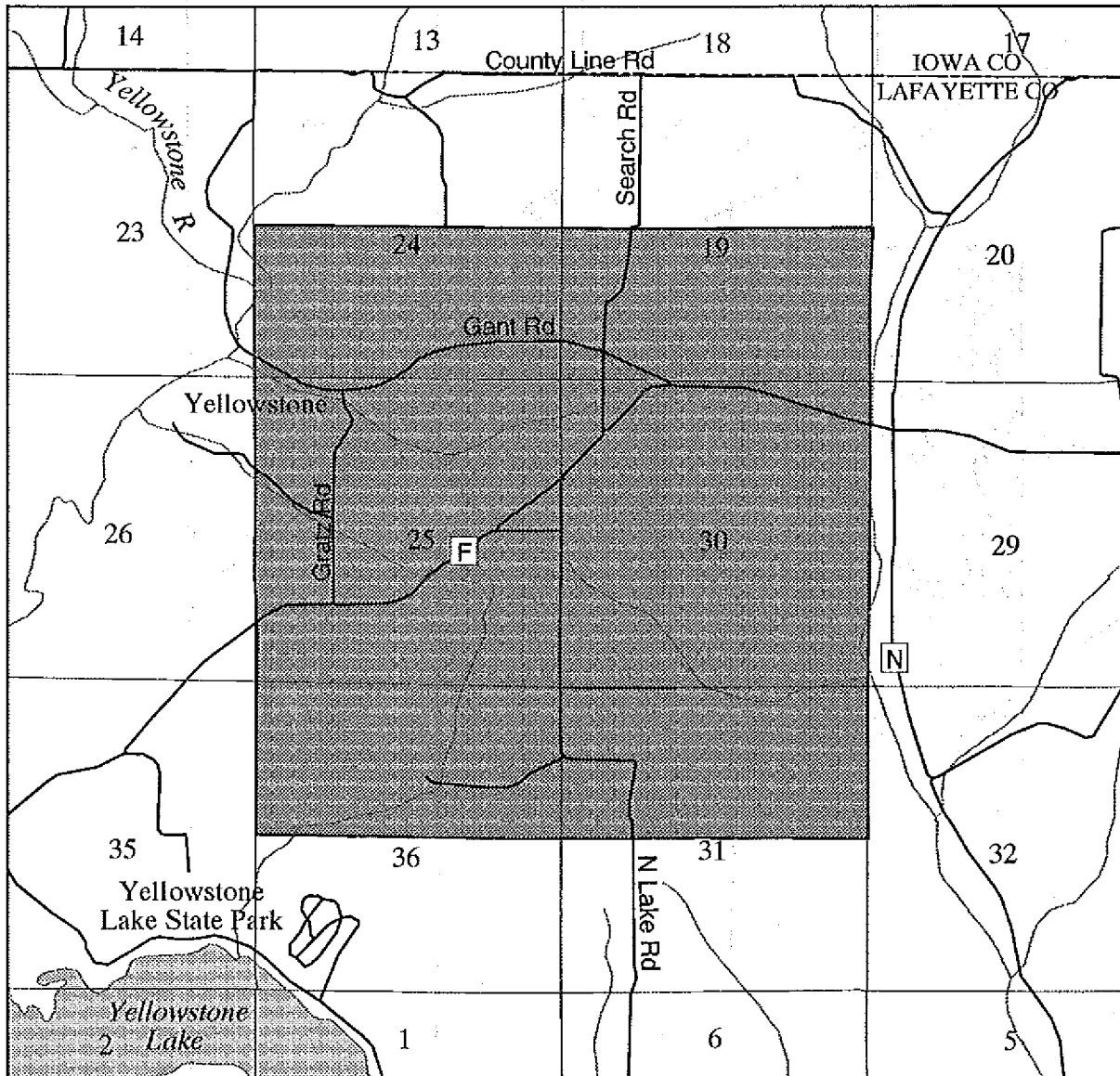
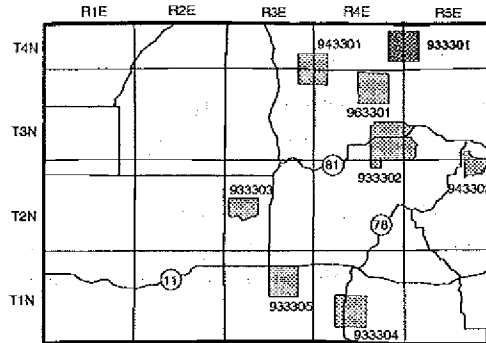
All uses of atrazine are prohibited on lands within the shaded regions. There are two prohibition areas in Juneau County. Refer to each map for specific locations.



N Lafayette County
 Towns of Blanchard & Fayette
 T4N R4-5E PA 93-33-01



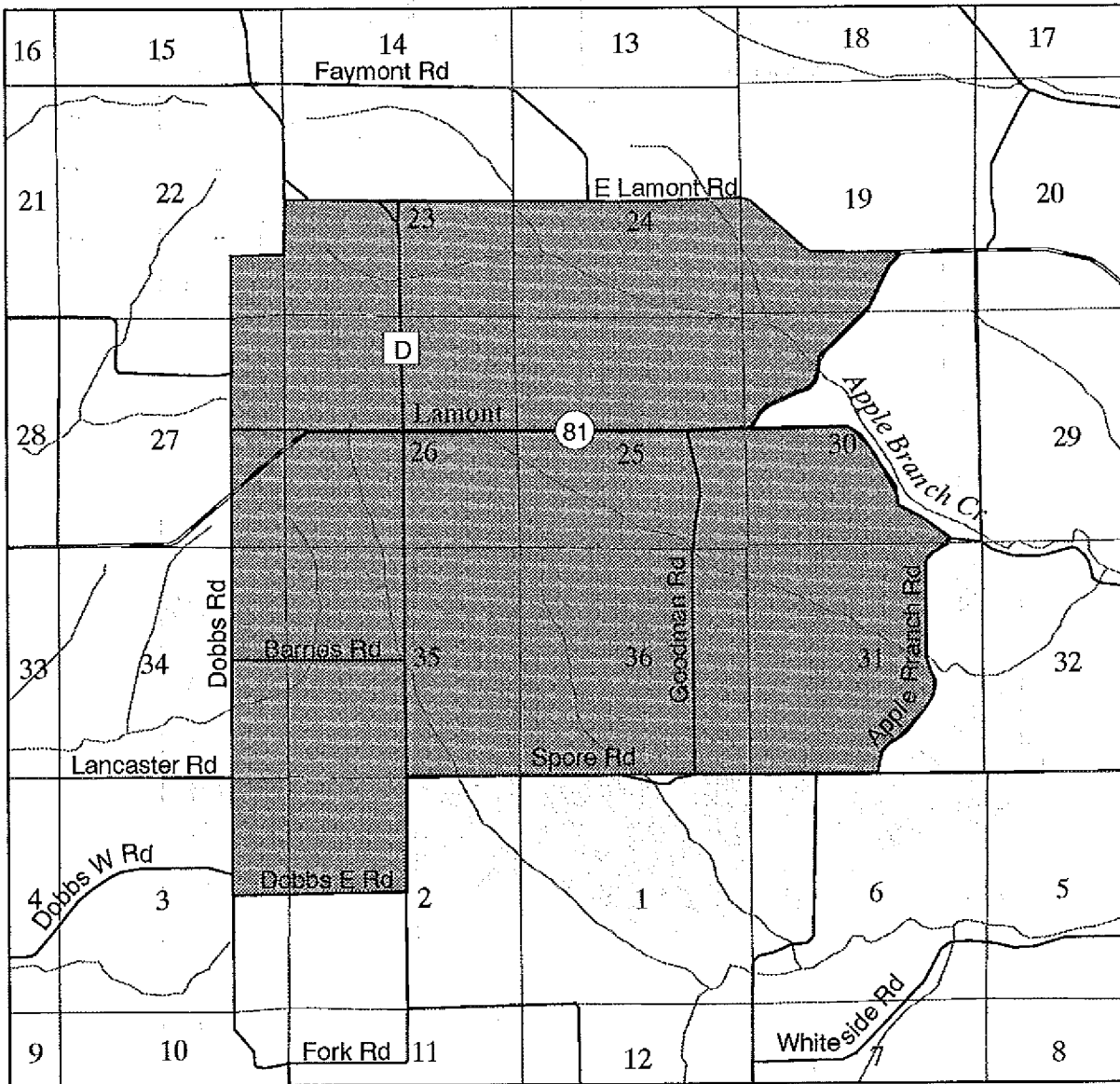
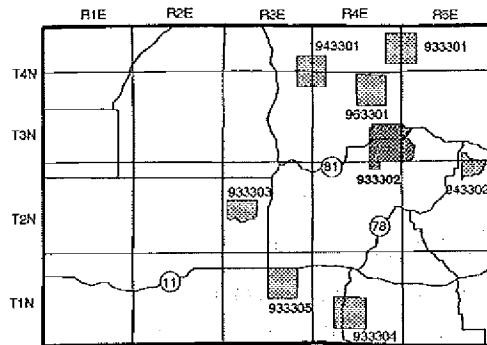
All uses of atrazine are prohibited on lands within the shaded regions. There are eight prohibition areas in Lafayette County. Refer to each map for specific locations.



Lafayette County
 Towns of Argyle & LaMont
 T2-3N R4-5E PA 93-33-02



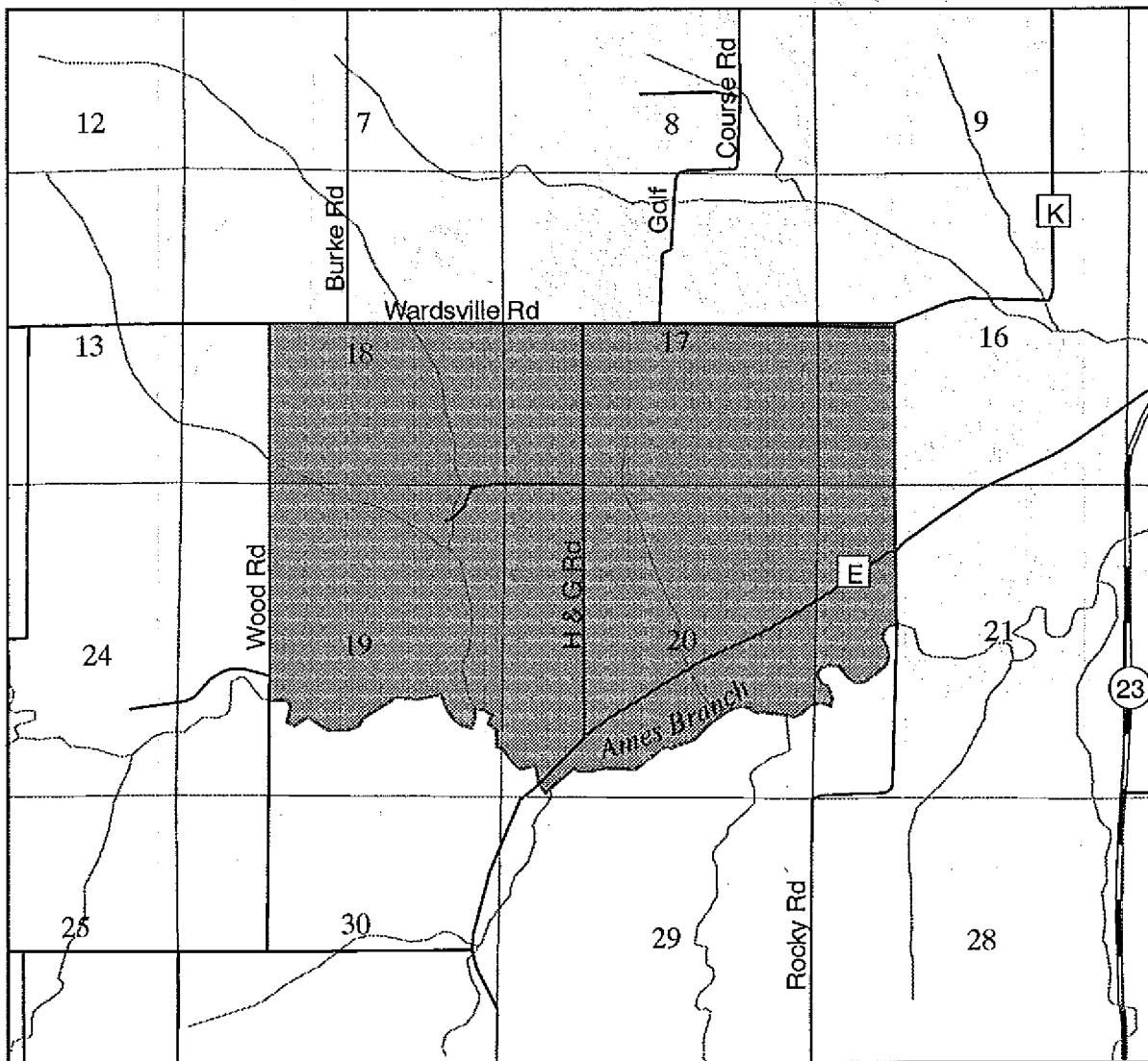
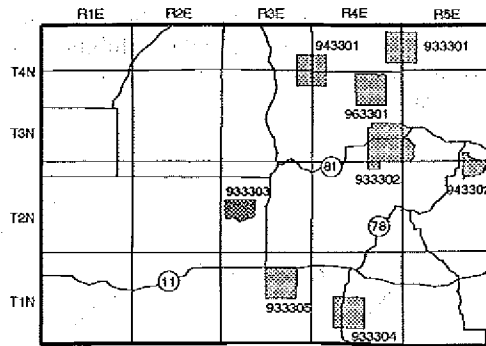
All uses of atrazine are prohibited on lands within the shaded regions. There are eight prohibition areas in Lafayette County. Refer to each map for specific locations.



N Lafayette County
 Town of Darlington
 T2N R3E PA 93-33-03



All uses of atrazine are prohibited on lands within the shaded regions. There are eight prohibition areas in Lafayette County. Refer to each map for specific locations.



Lafayette County

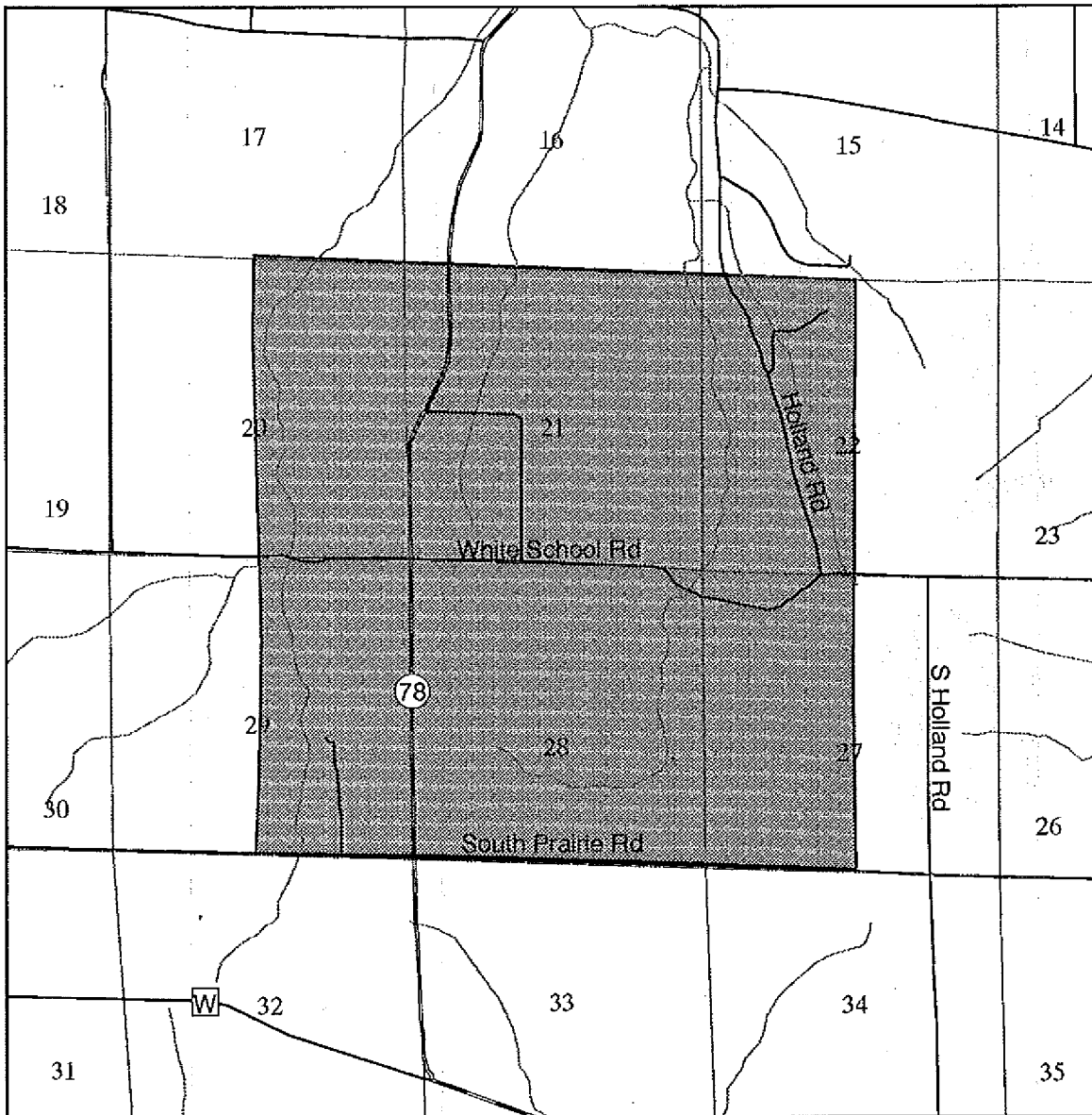
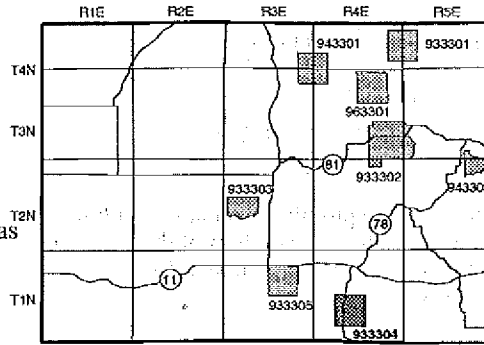
Town of Gratiot

T1N R4E PA 93-33-04

N



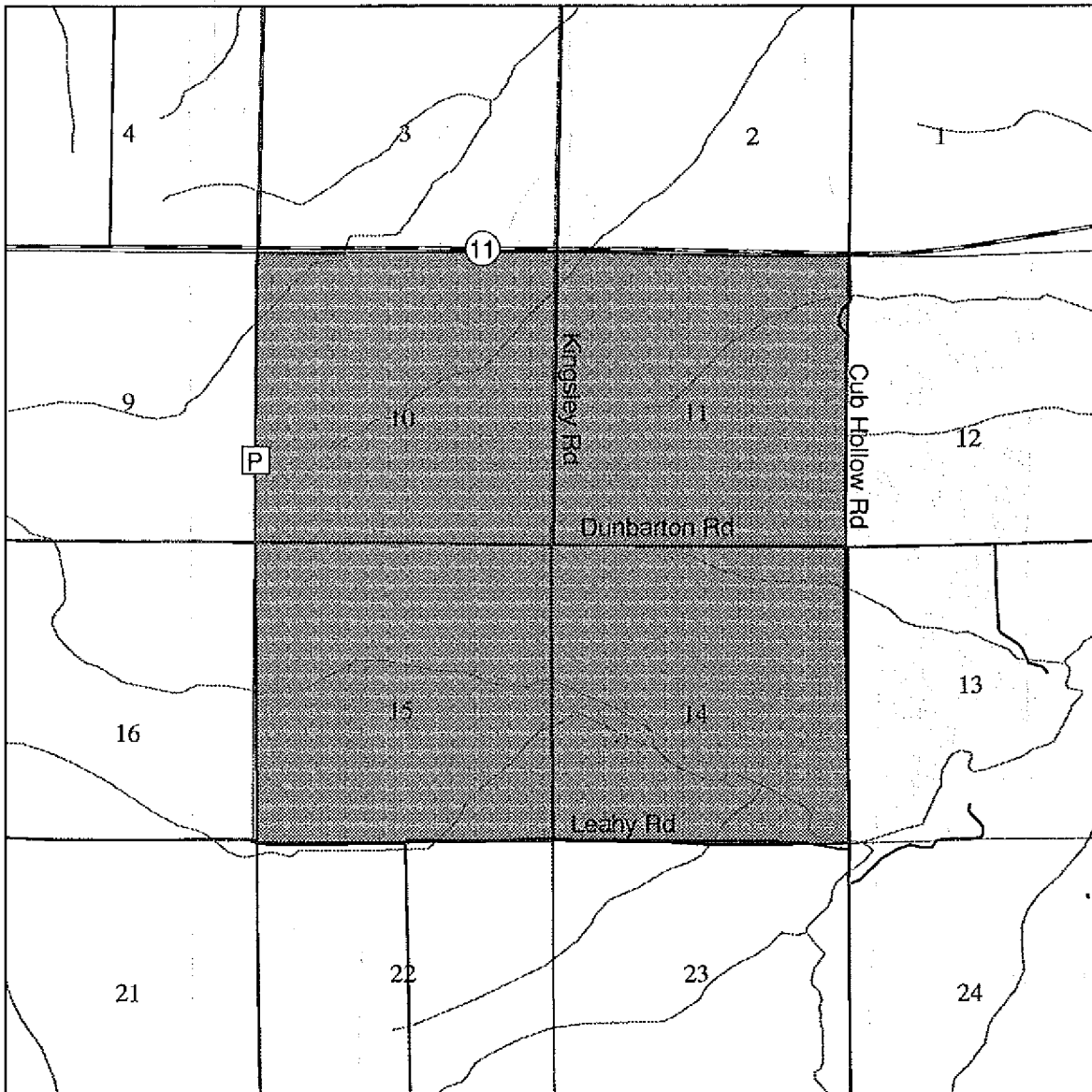
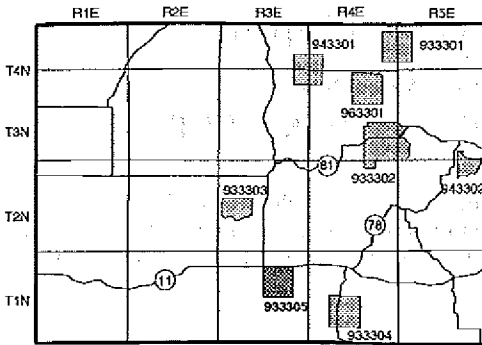
All uses of atrazine are prohibited on lands within the shaded regions. There are eight prohibition areas in Lafayette County. Refer to each map for specific locations.



Lafayette County Town of Gratiot T1N R3E PA 93-33-05



All uses of atrazine are prohibited on lands within the shaded regions. There are eight prohibition areas in Lafayette County. Refer to each map for specific locations.



Lafayette County

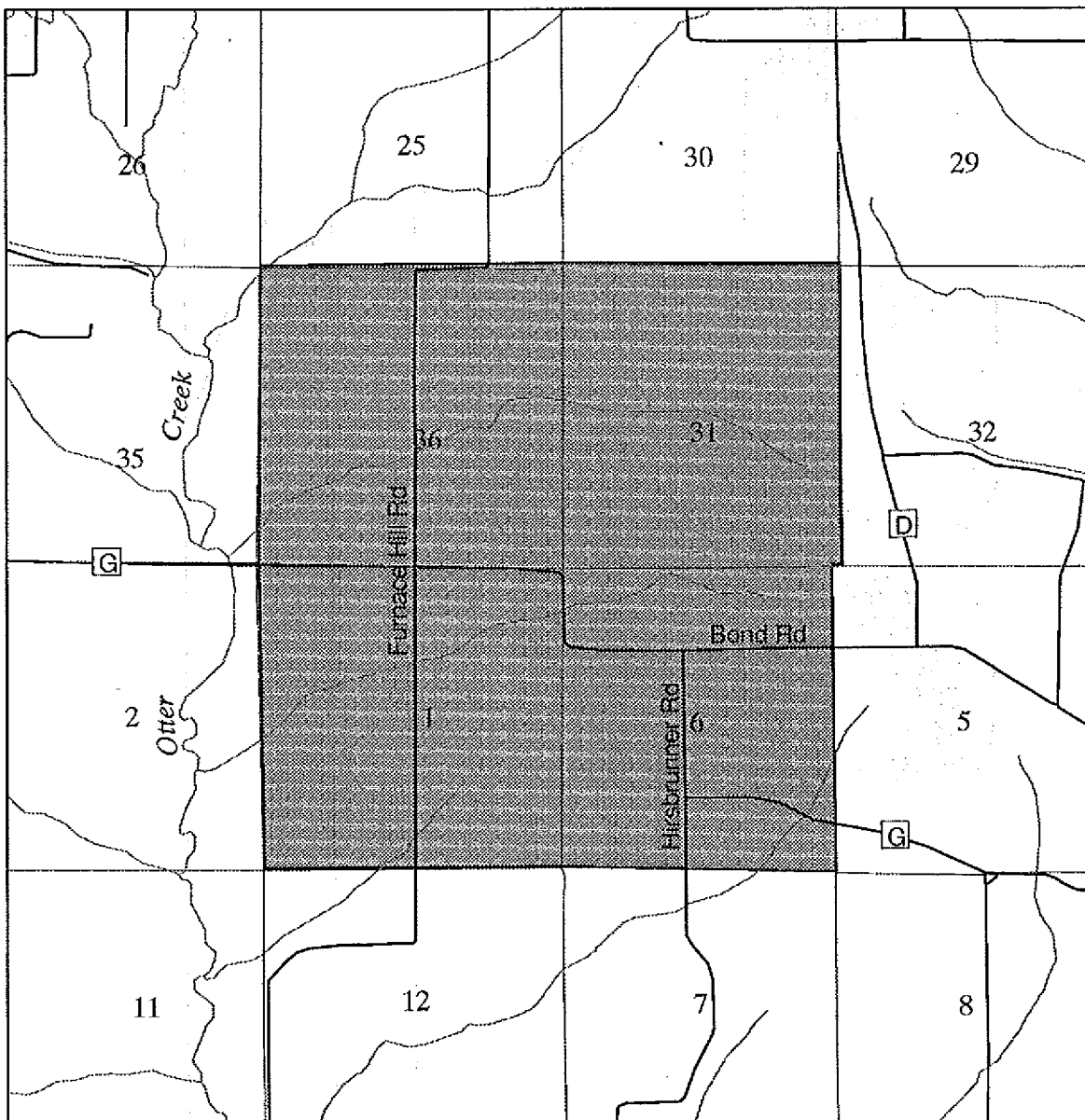
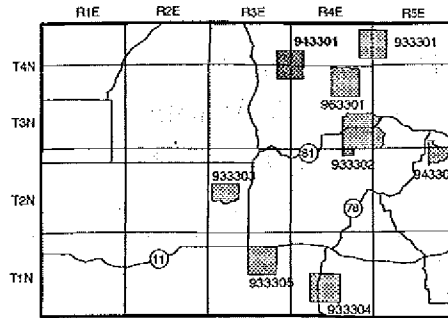
Towns of Fayette & Willow Springs

T3-4N R3-4E PA 94-33-01

N

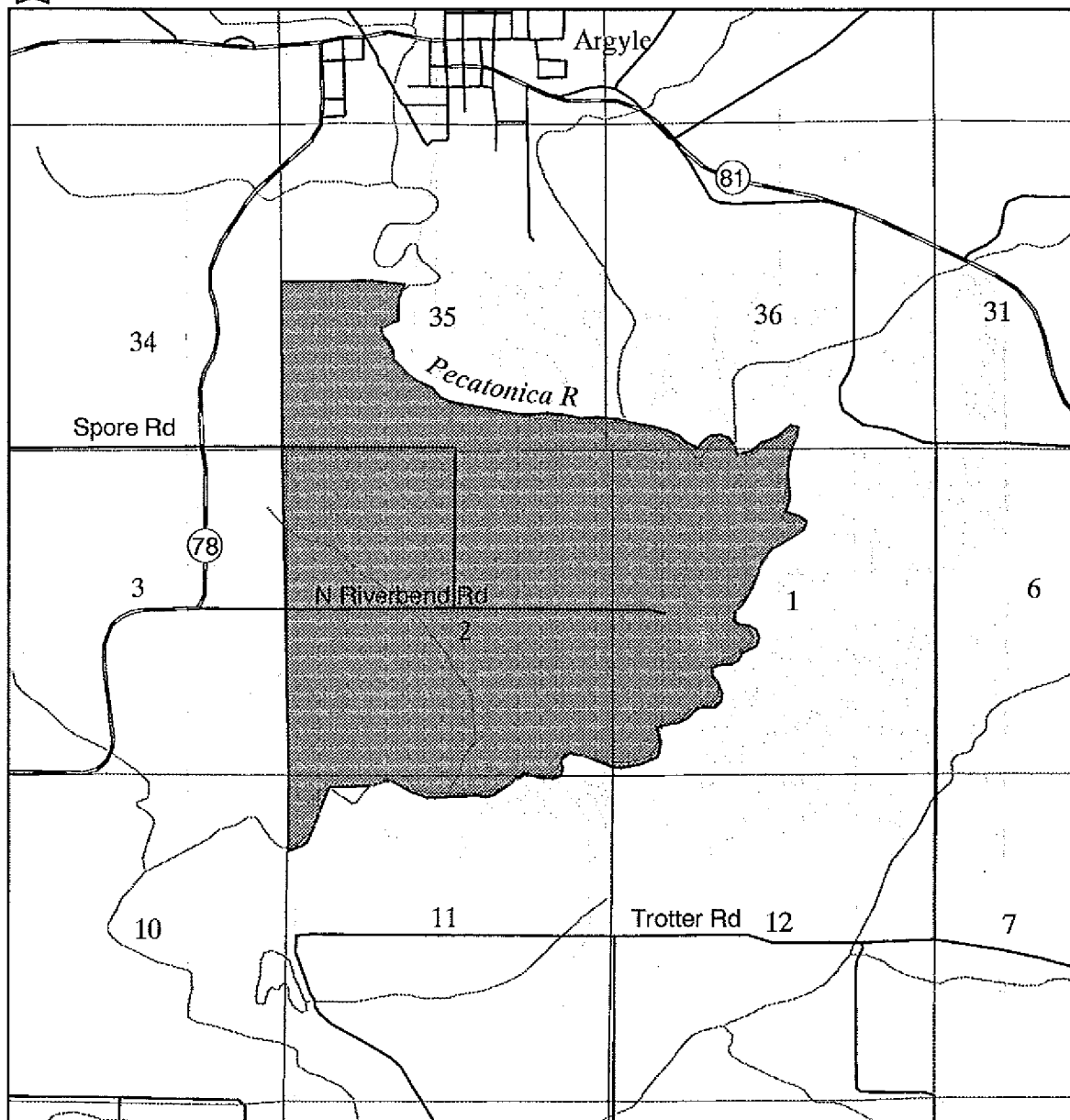
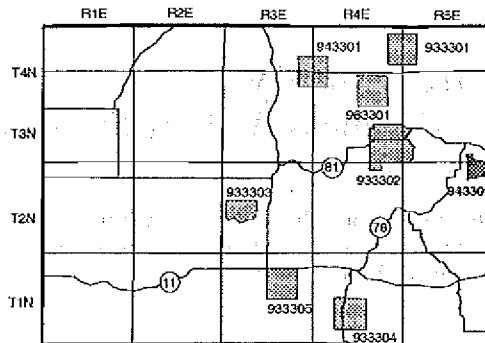



All uses of atrazine are prohibited on lands within the shaded regions. There are eight prohibition areas in Lafayette County. Refer to each map for specific locations.

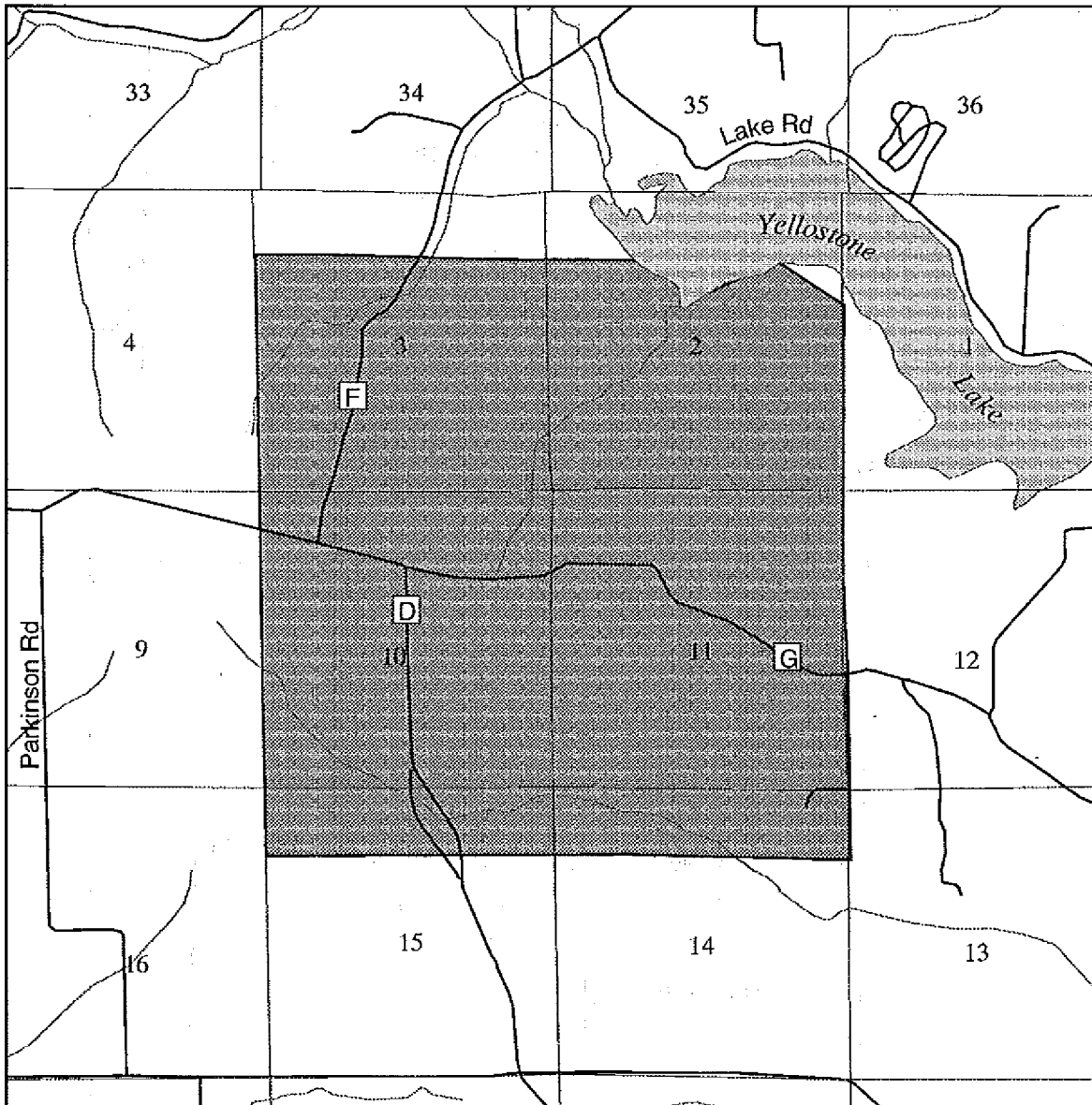
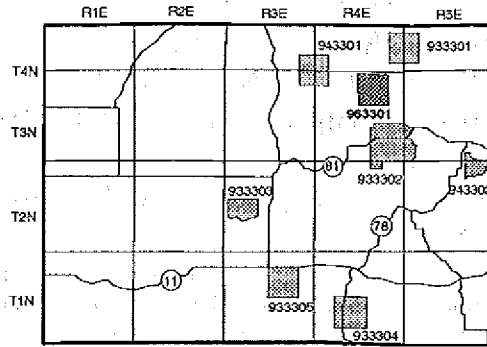


N Lafayette County
 Towns of Argyle & Wiota
 T2-3N R5E PA 94-33-02

↑ All uses of atrazine are prohibited on lands within the shaded regions. There are eight prohibition areas in Lafayette County. Refer to each map for specific locations.




Lafayette County
Town of Fayette
T3N R4E PA 96-33-01
 All uses of atrazine are prohibited on lands within the shaded regions. There are eight prohibition areas in Lafayette County. Refer to each map for specific locations.

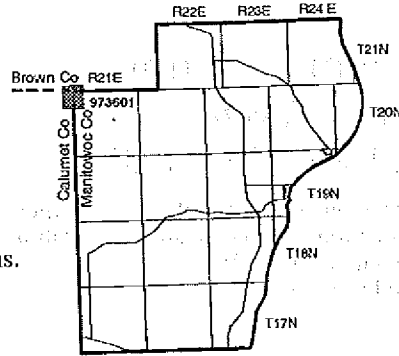


Manitowoc County

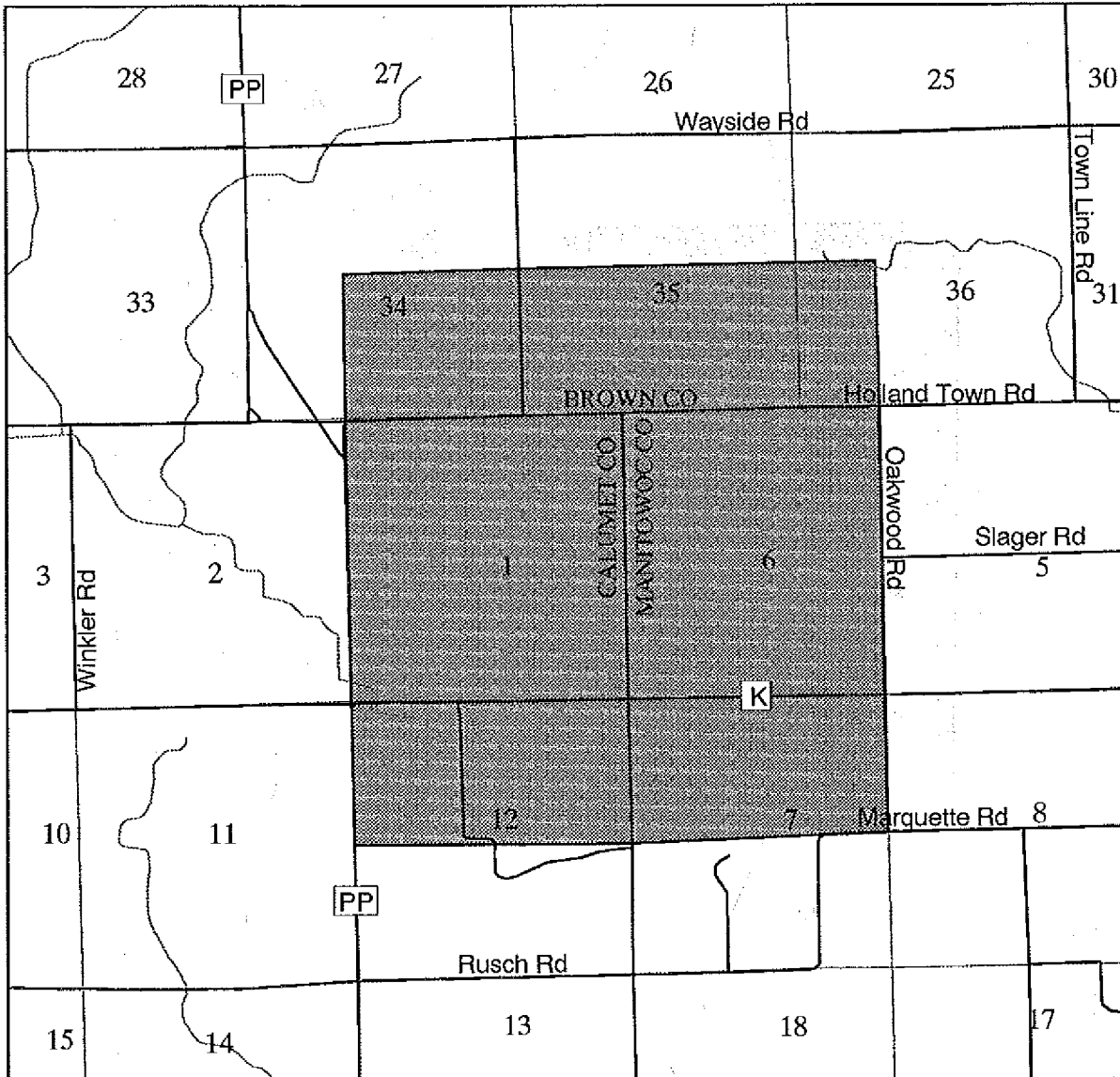
Town of Maple Grove
T20N R21E PA 97-36-01

Calumet County, Town of Brillion
T20N R20E

Brown County, Town of Holland
T21N R20E



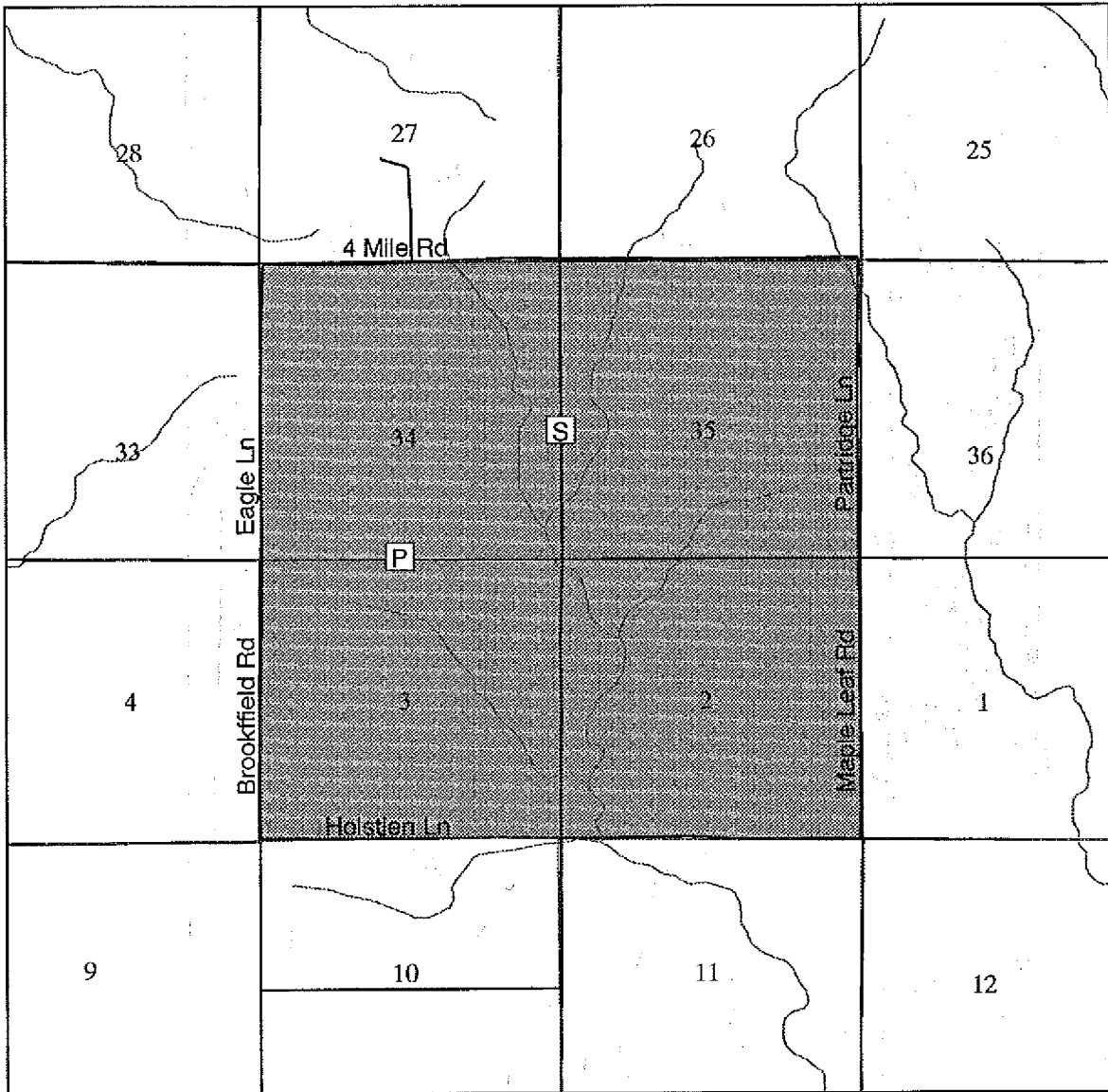
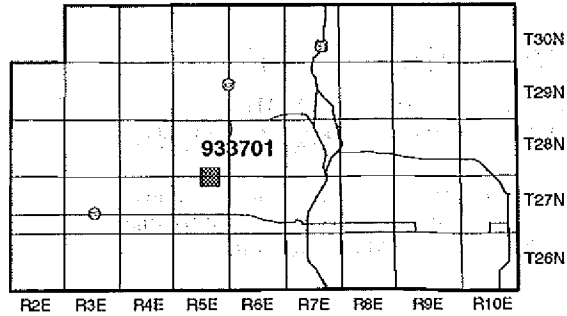
All uses of atrazine are prohibited on lands within the shaded regions. This prohibition area is shared by Manitowoc, Brown and Calumet Counties. There are no other prohibition areas in either Manitowoc or Calumet Counties. There are two other prohibition areas in Brown County. Refer to each map for specific locations.



N Marathon County
Town of Cassel & Emmet
T27-28N R5E PA 93-37-01



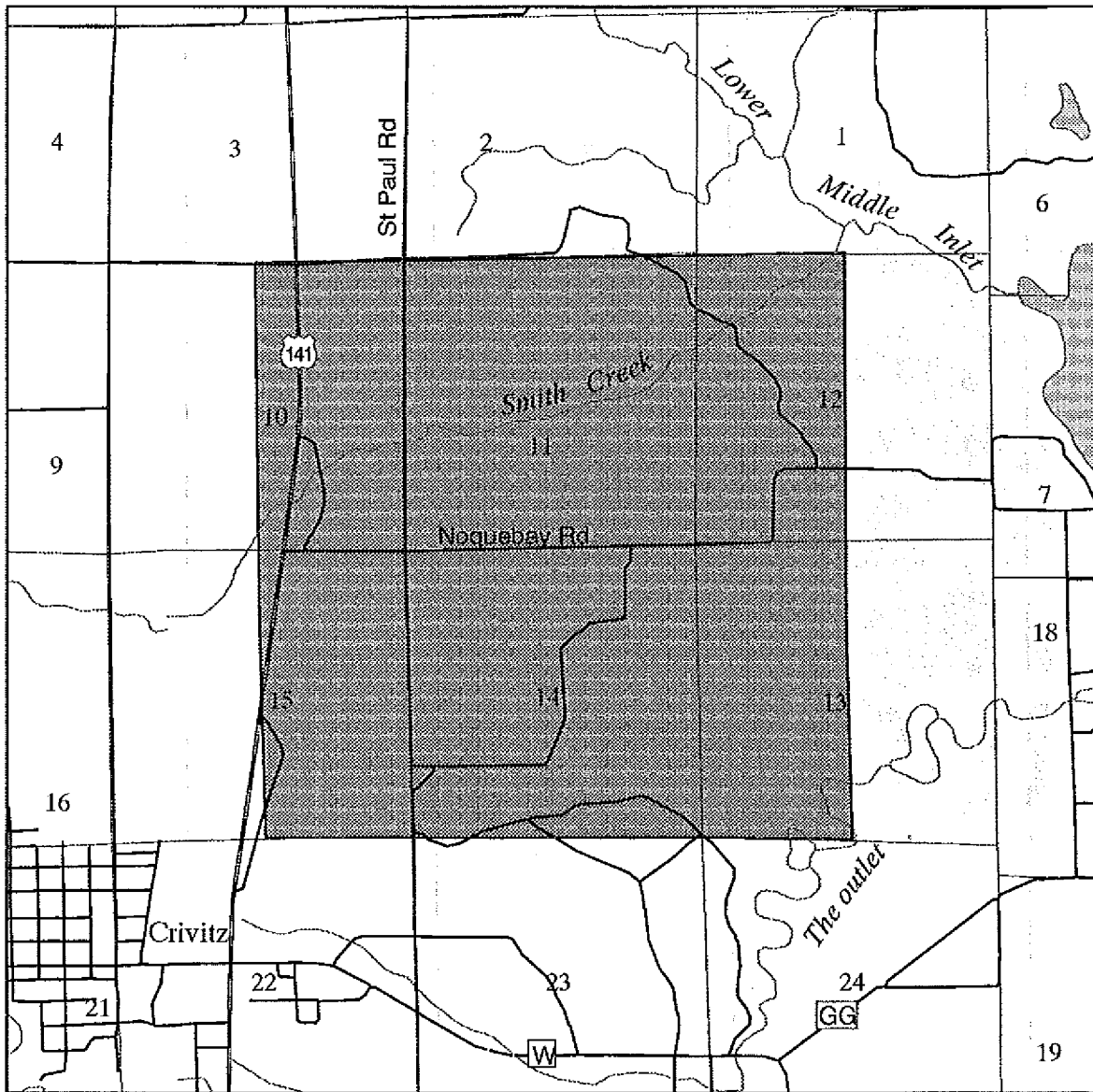
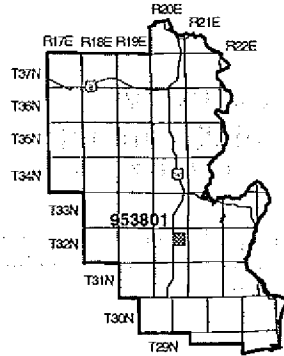
All uses of atrazine are prohibited on lands within the shaded regions. There is only one prohibition area in Marathon County.





Marinette County
Town of Stephenson
T32N R20E PA 95-38-01

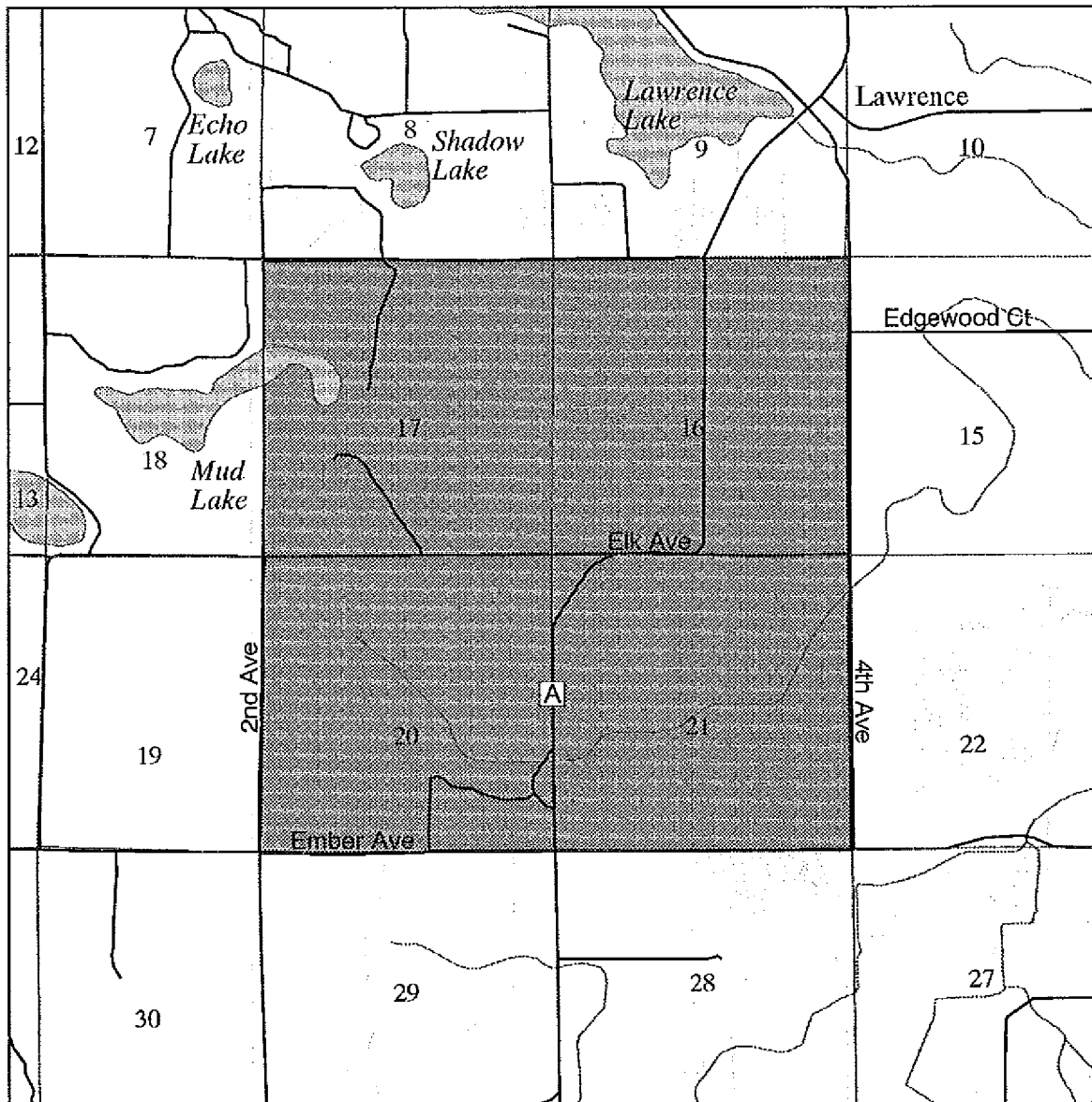
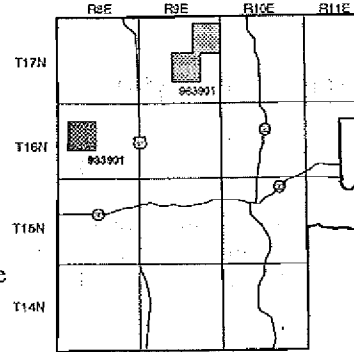
All uses of atrazine are prohibited on lands within the shaded region. There is only one prohibition area in Marinette County.



N Marquette County
 Town of Westfield
 T16N R8E PA 93-39-01



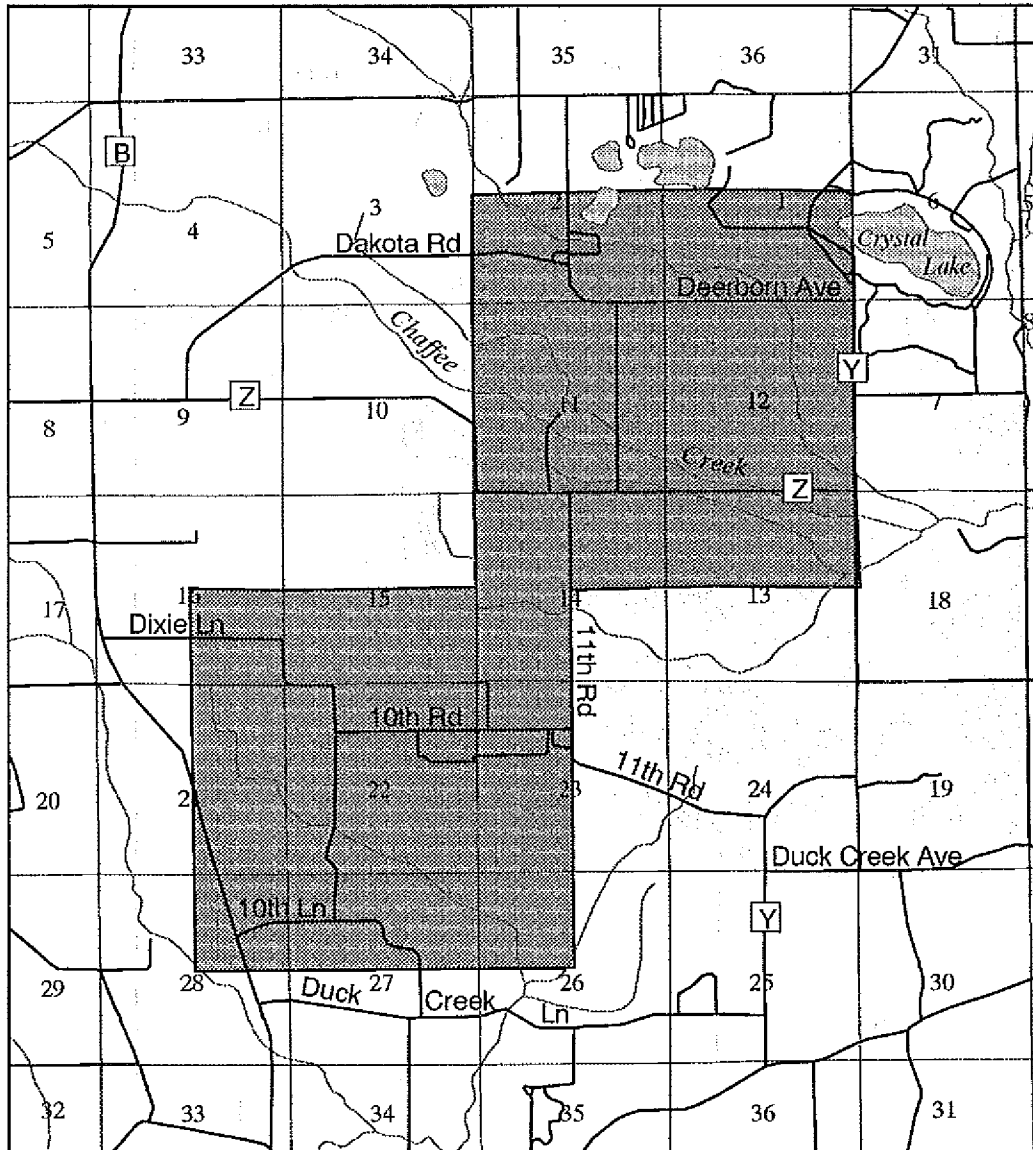
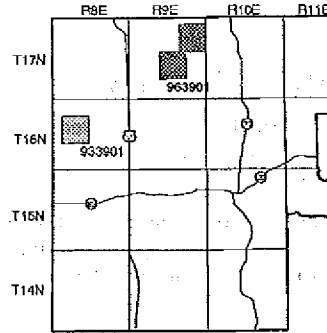
All uses of atrazine are prohibited on lands within the shaded regions. There are two prohibition areas in Marquette County. Refer to each map for specific locations.



Marquette County
Town of Newton
T17N R9E PA 96-39-01



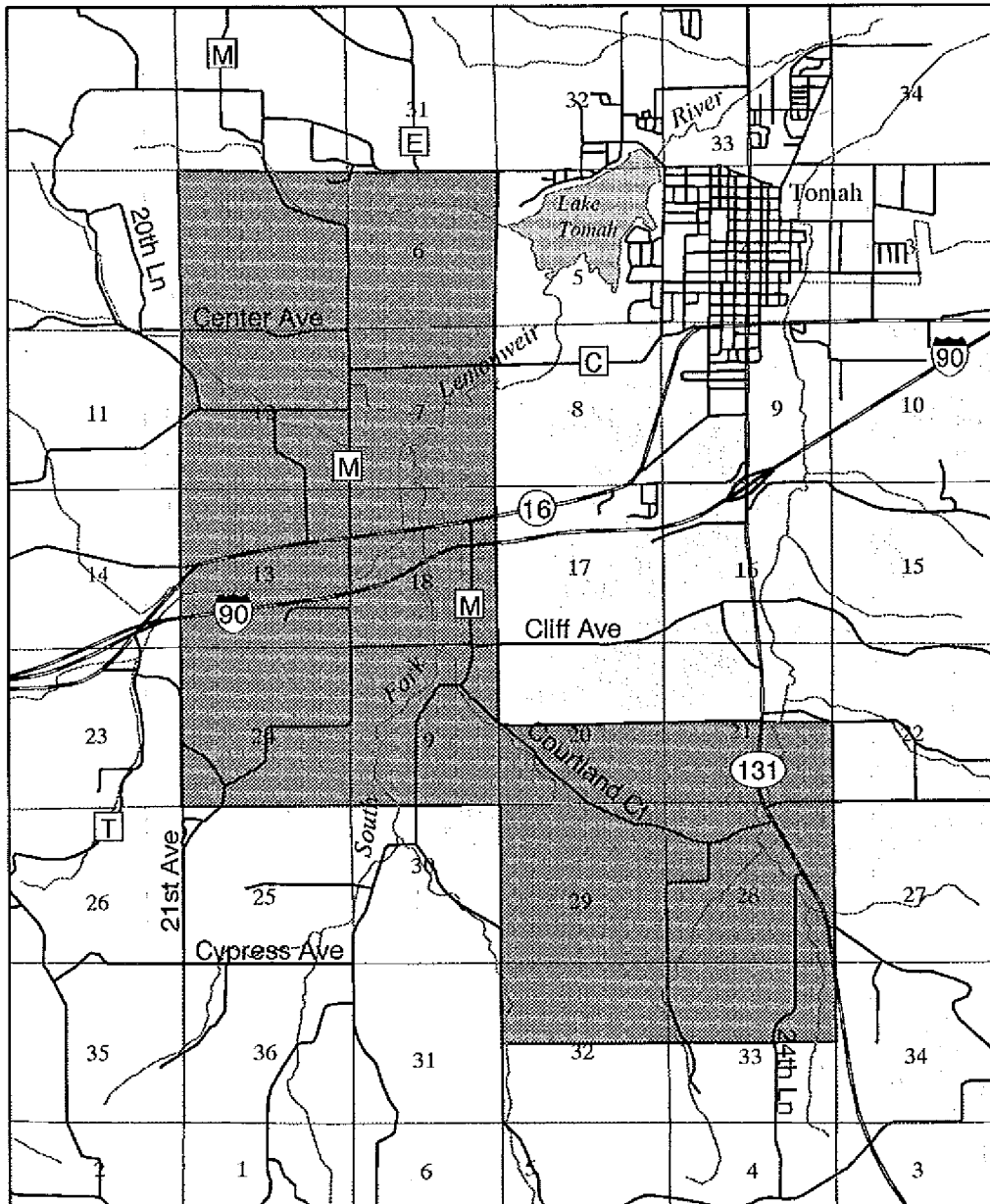
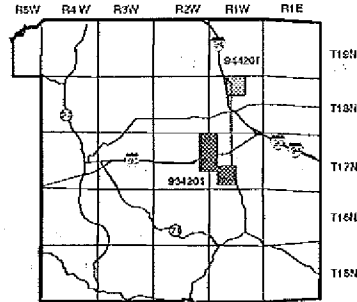
All uses of atrazine are prohibited on lands within the shaded regions. There are two prohibition areas in Marquette County. Refer to each map for specific locations.



N Monroe County
 Towns of Adrian & Tomah
 T17N R1-2W PA 93-42-01



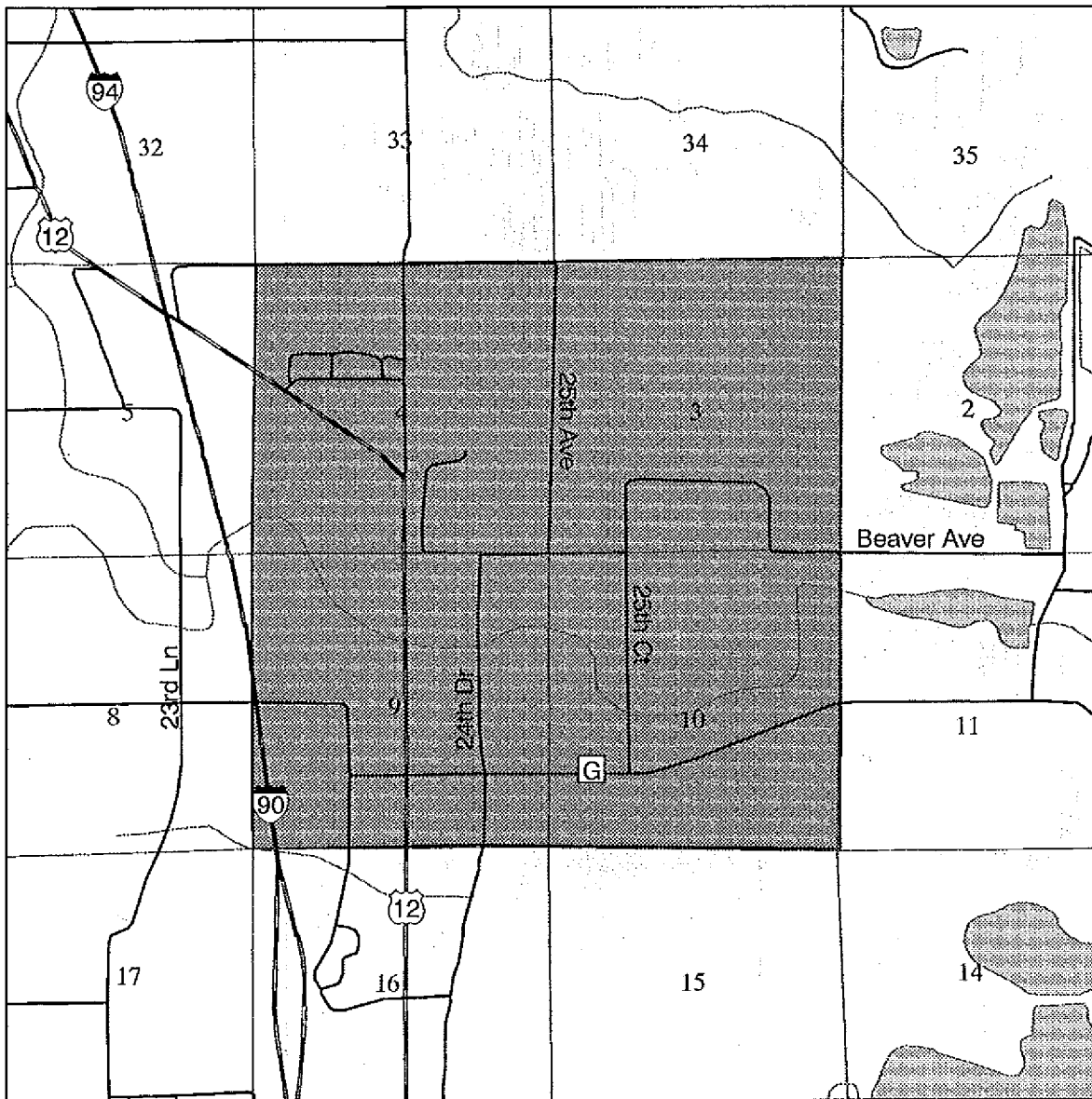
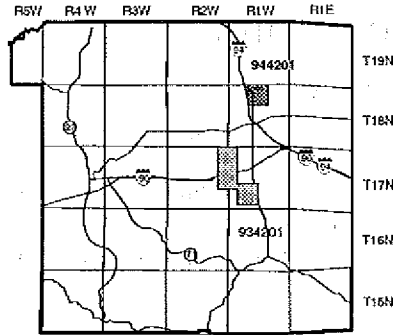
All uses of atrazine are prohibited on lands within the shaded regions. There are two prohibition areas in Monroe County. Refer to each map for specific locations.





**Monroe County
Town of La Grange
T18N R1W PA 94-42-01**

All uses of atrazine are prohibited on lands within the shaded regions. There are two prohibition areas in Monroe County. Refer to each map for specific locations.

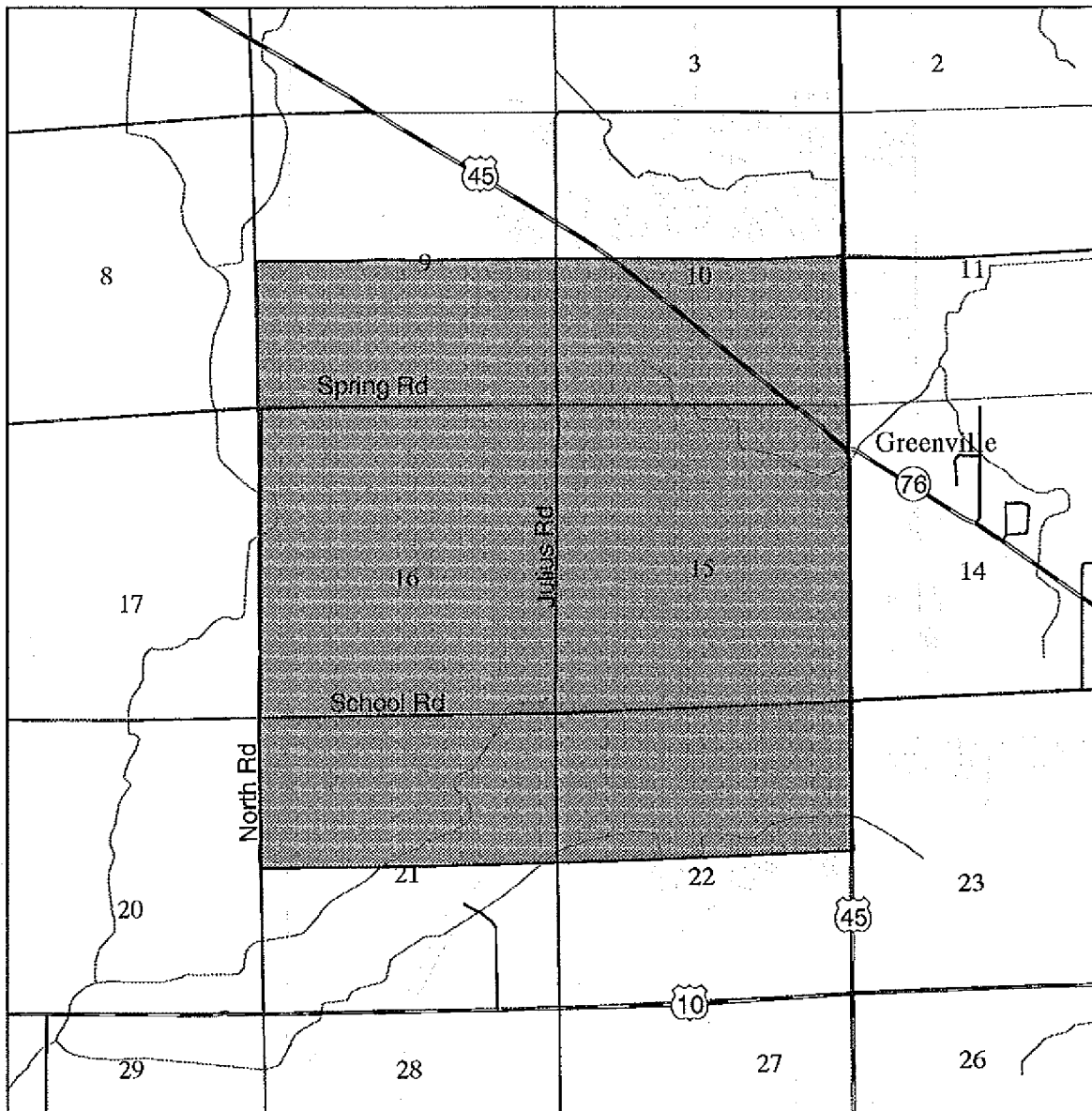
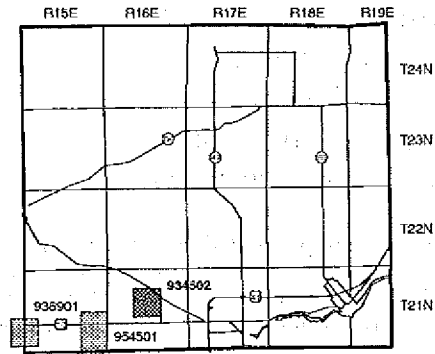


Outagamie County
Town of Greenville
T21N R16E PA 93-45-02

N



All uses of atrazine are prohibited on lands within the shaded regions. There are three prohibition areas in Outagamie County. One is shared with Waupaca County and one is shared with Winnebago County. Refer to each map for specific locations.



Outagamie County PA 95-45-01

Town of Dale T21N R15E

Winnebago County

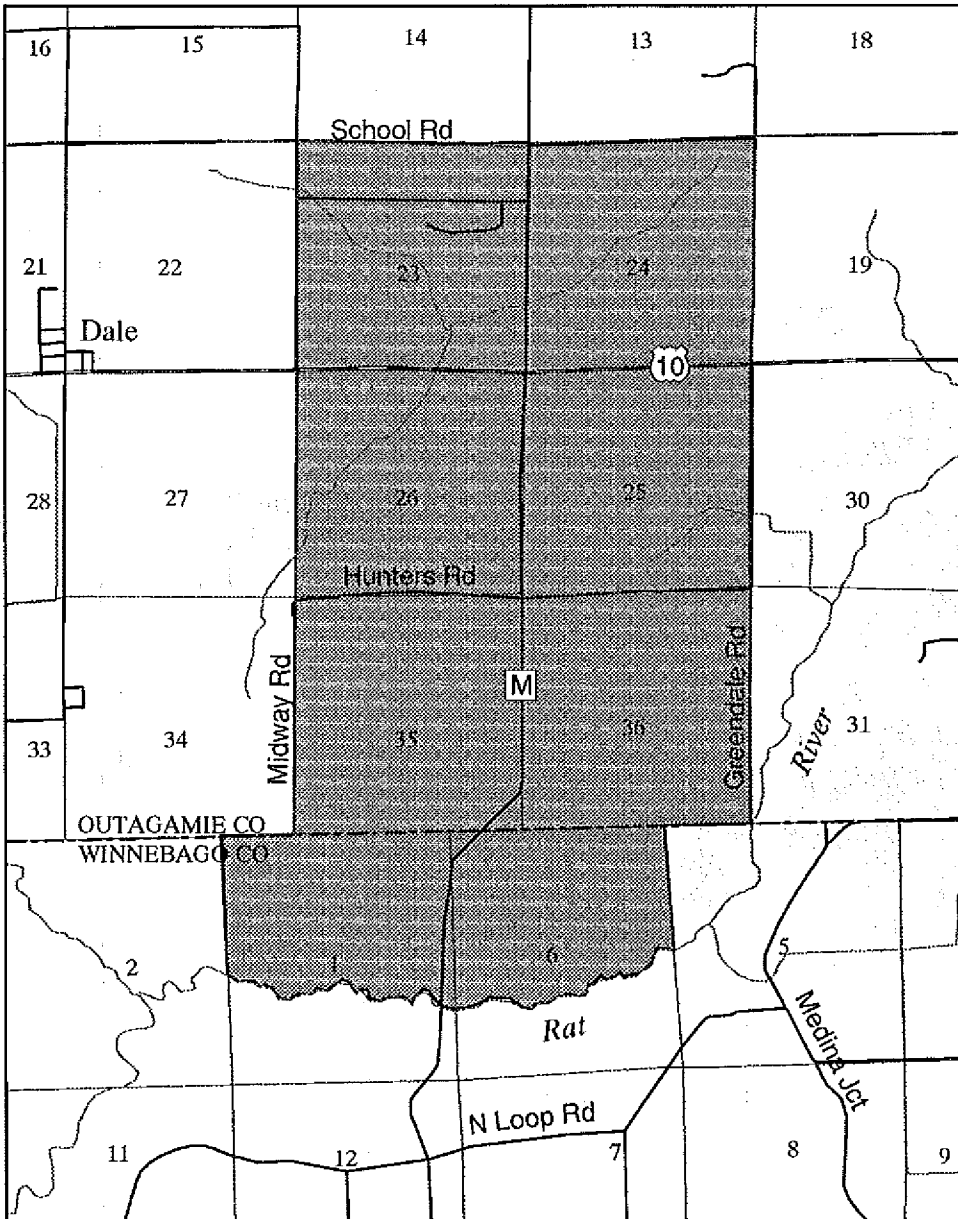
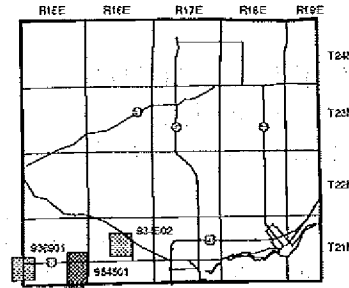
Town of Clayton T20N R16E

Town of Winchester T20N R15E

N



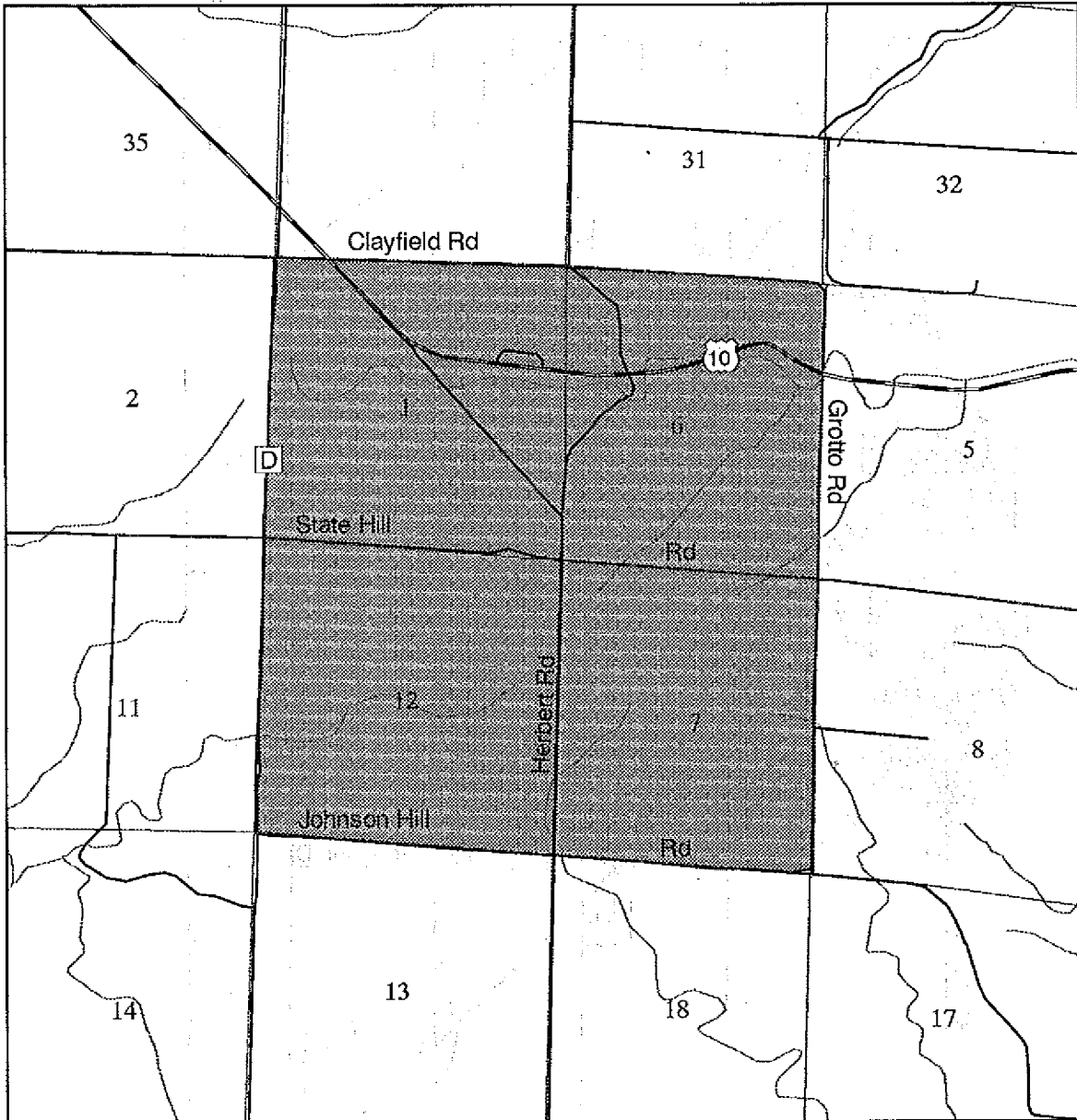
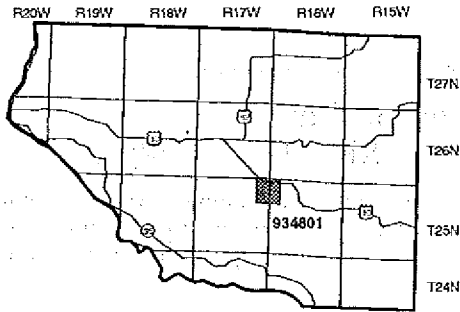
All uses of atrazine are prohibited on lands within the shaded regions. There are three prohibition areas in Outagamie County. One is shared with Waupaca County, and one is shared with Winnebago County. Refer to each map for specific locations.





Pierce County
Towns of Hartland & Salem
T25N R16-17W PA 93-48-01

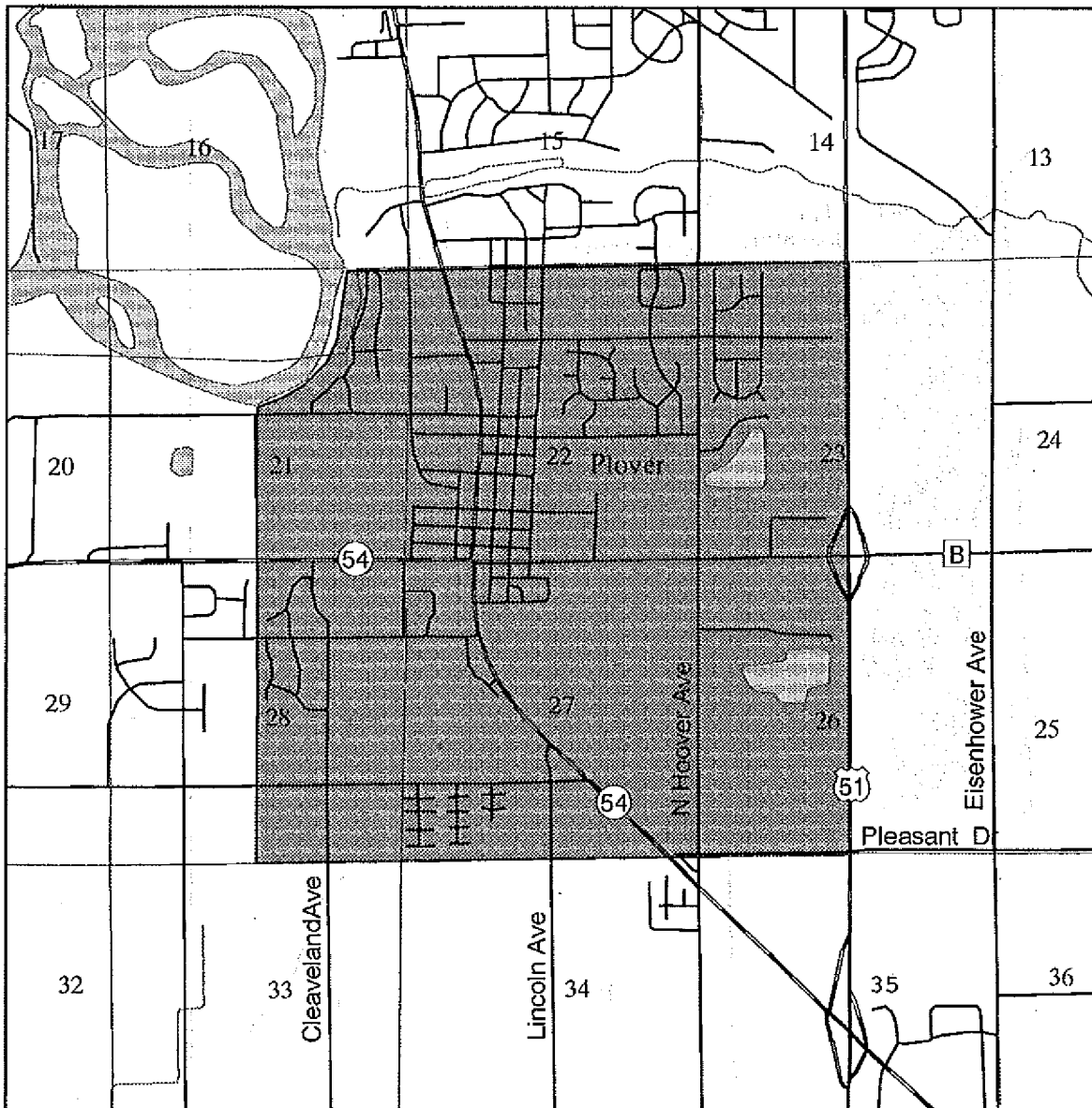
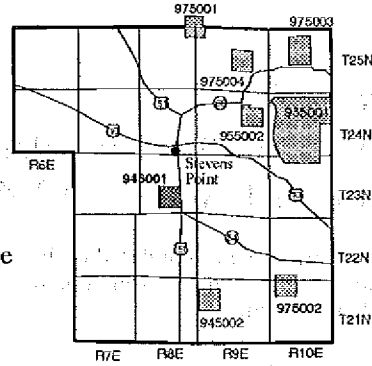
All uses of atrazine are prohibited on lands within the shaded regions. There is only one prohibition area in Pierce County.





Portage County
Town of Plover
T23N R8E PA 94-50-01

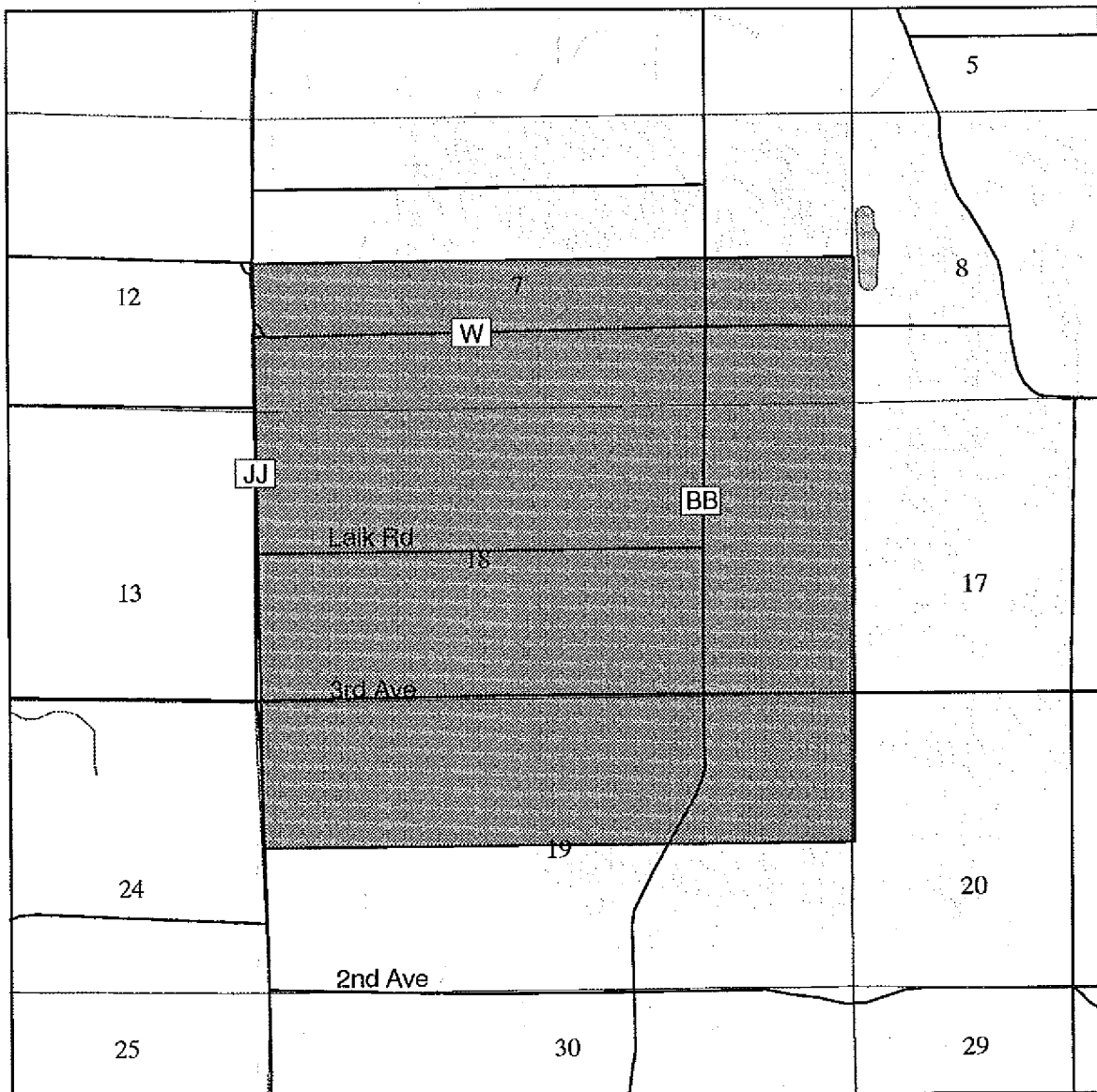
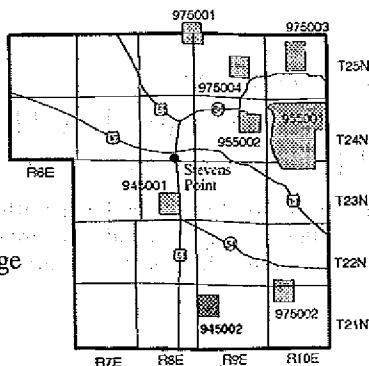
All uses of atrazine are prohibited on lands within the shaded regions. There are eight prohibition areas in Portage County. Refer to each map for specific locations.





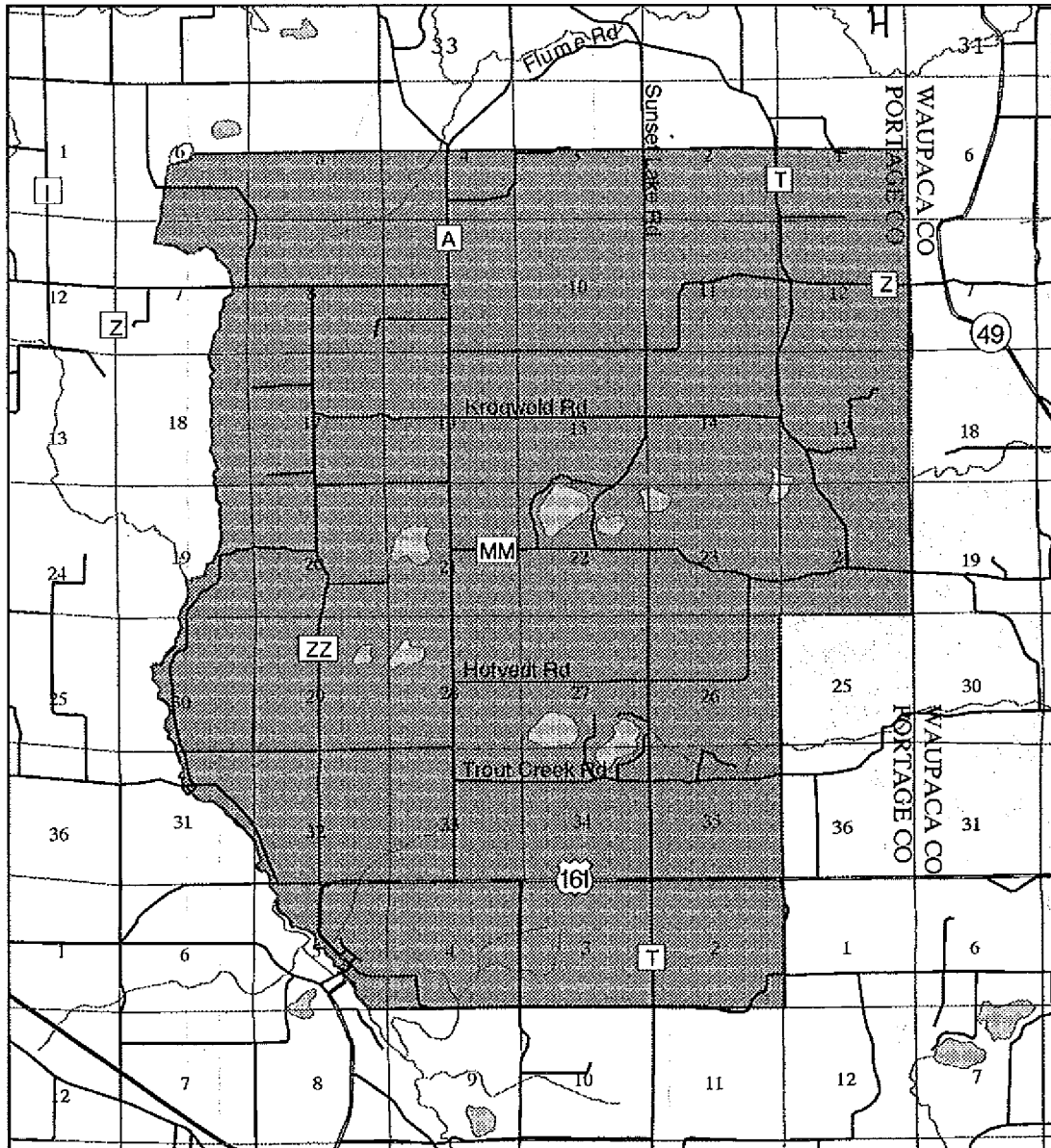
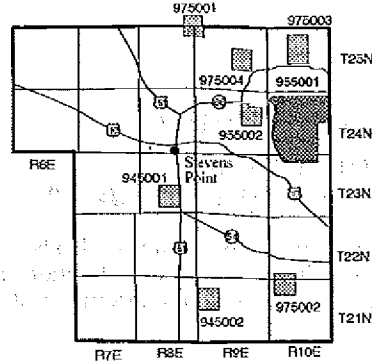
Portage County Town of Almond T21N R9E PA 94-50-02

All uses of atrazine are prohibited on lands within the shaded regions. There are eight prohibition areas in Portage County. Refer to each map for specific locations.



N Portage County
 Towns of Amherst & New Hope
 T23-24N R10E PA 95-50-01

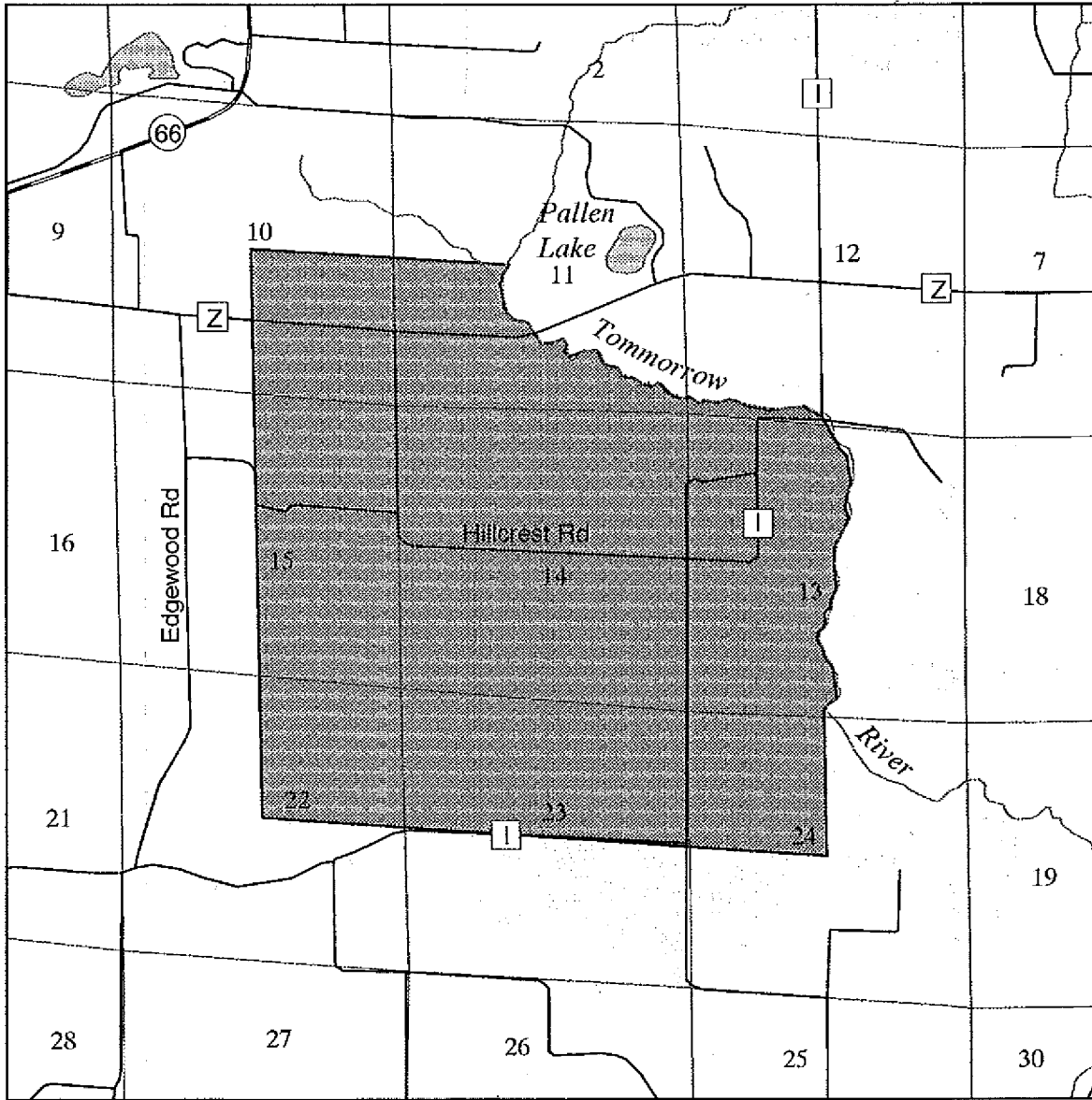
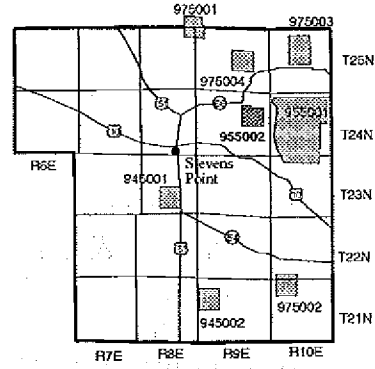
↑ All uses of atrazine are prohibited on lands within the shaded regions. There are eight prohibition areas in Portage County. Refer to each map for specific locations.





Portage County
Towns of Sharon & Stockton
T24N R9E PA 95-50-02

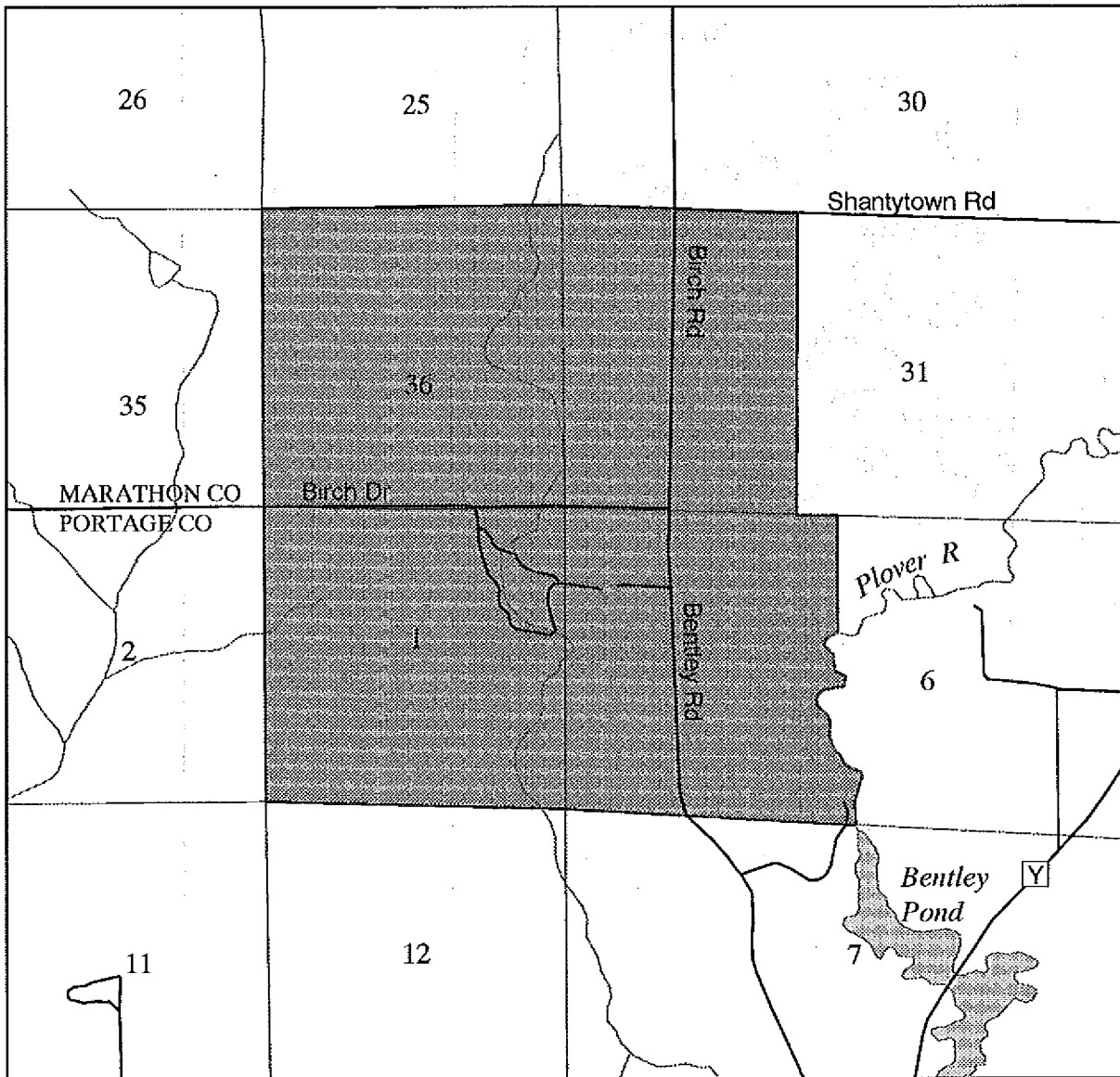
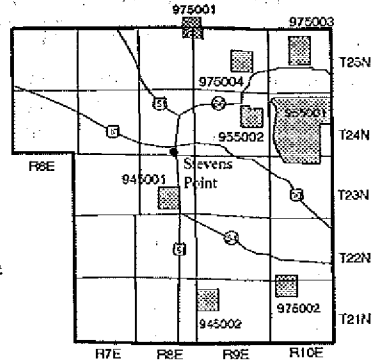
All uses of atrazine are prohibited on lands within the shaded regions. There are eight prohibition areas in Portage County. Refer to each map for specific locations.



Portage County
 Towns of Dewey & Sharon
 T25-26N R8-9E PA 97-50-01
Marathon County
 Towns of Guenther & Bevent

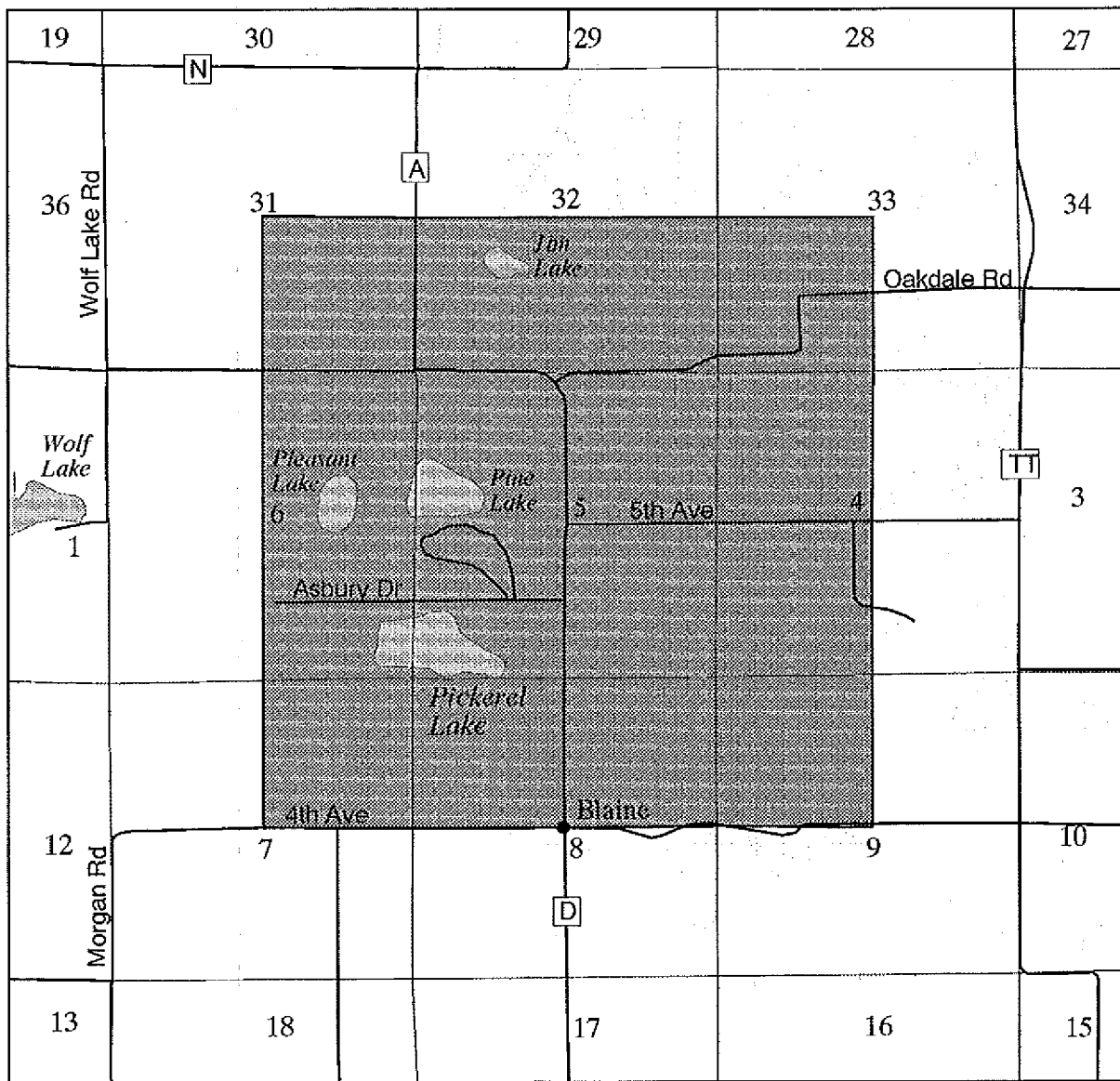
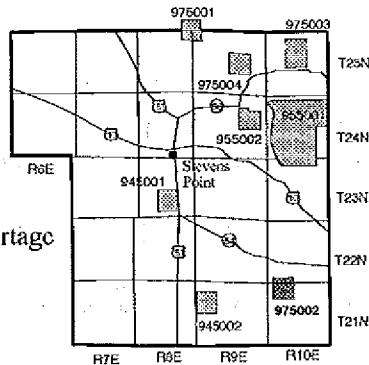


All uses of atrazine are prohibited on lands within the shaded regions. There are eight prohibition areas in Portage County. Refer to each map for specific locations.



Portage County
Towns of Belmont & Lanark
T21-22N R10E PA 97-50-02

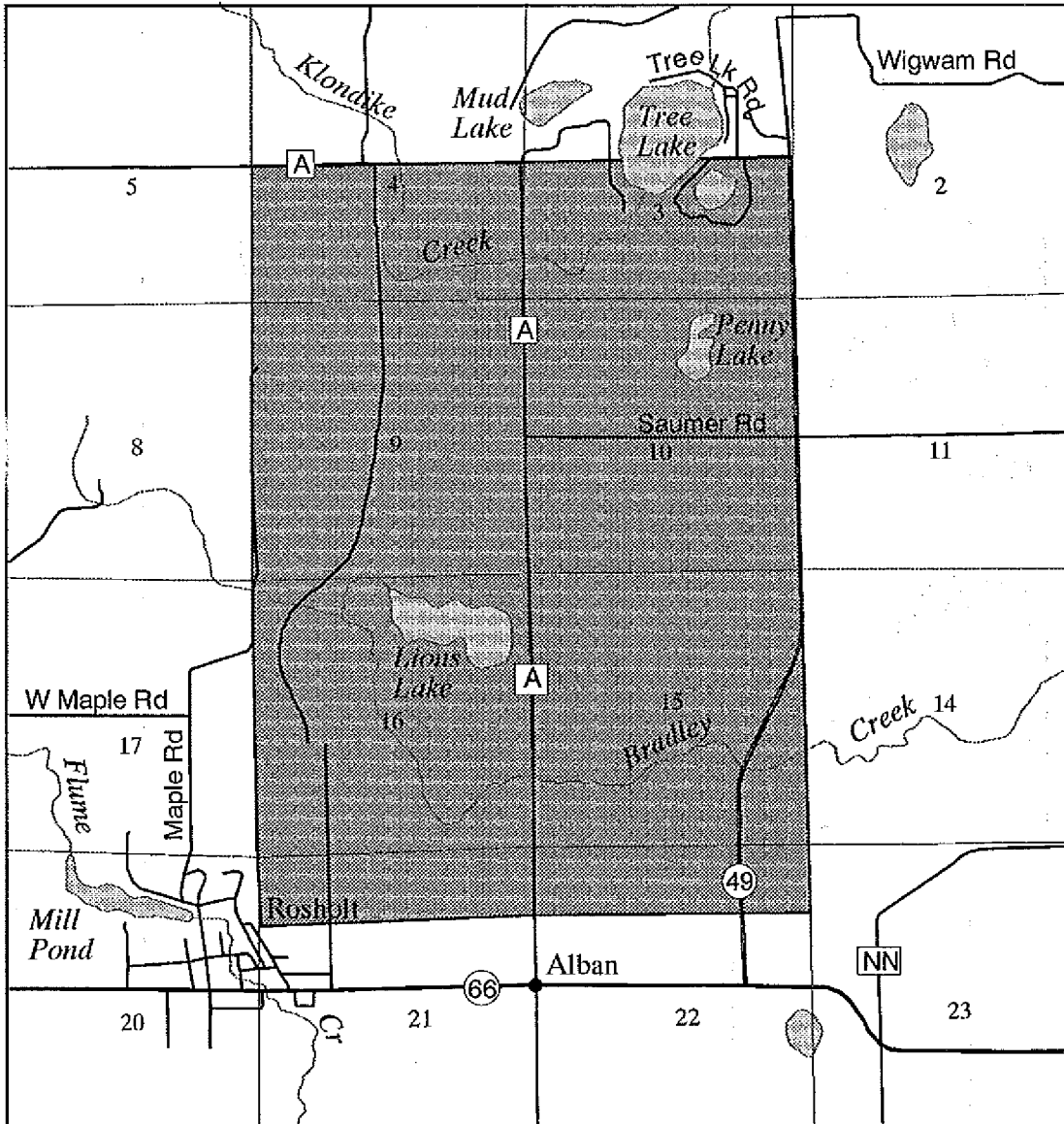
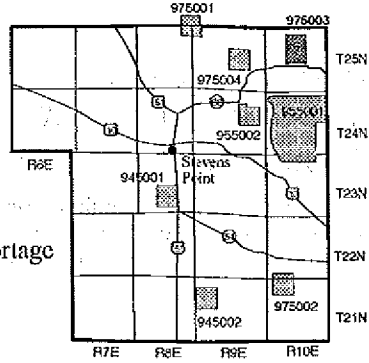
All uses of atrazine are prohibited on lands within the shaded regions. There are eight prohibition areas in Portage County. Refer to each map for specific locations.



Portage County Town of Alban T25N R10E PA 97-50-03*



All uses of atrazine are prohibited on lands within the shaded regions. There are eight prohibition areas in Portage County. Refer to each map for specific locations.
*Note: This PA is an expansion of PA 96-50-01.

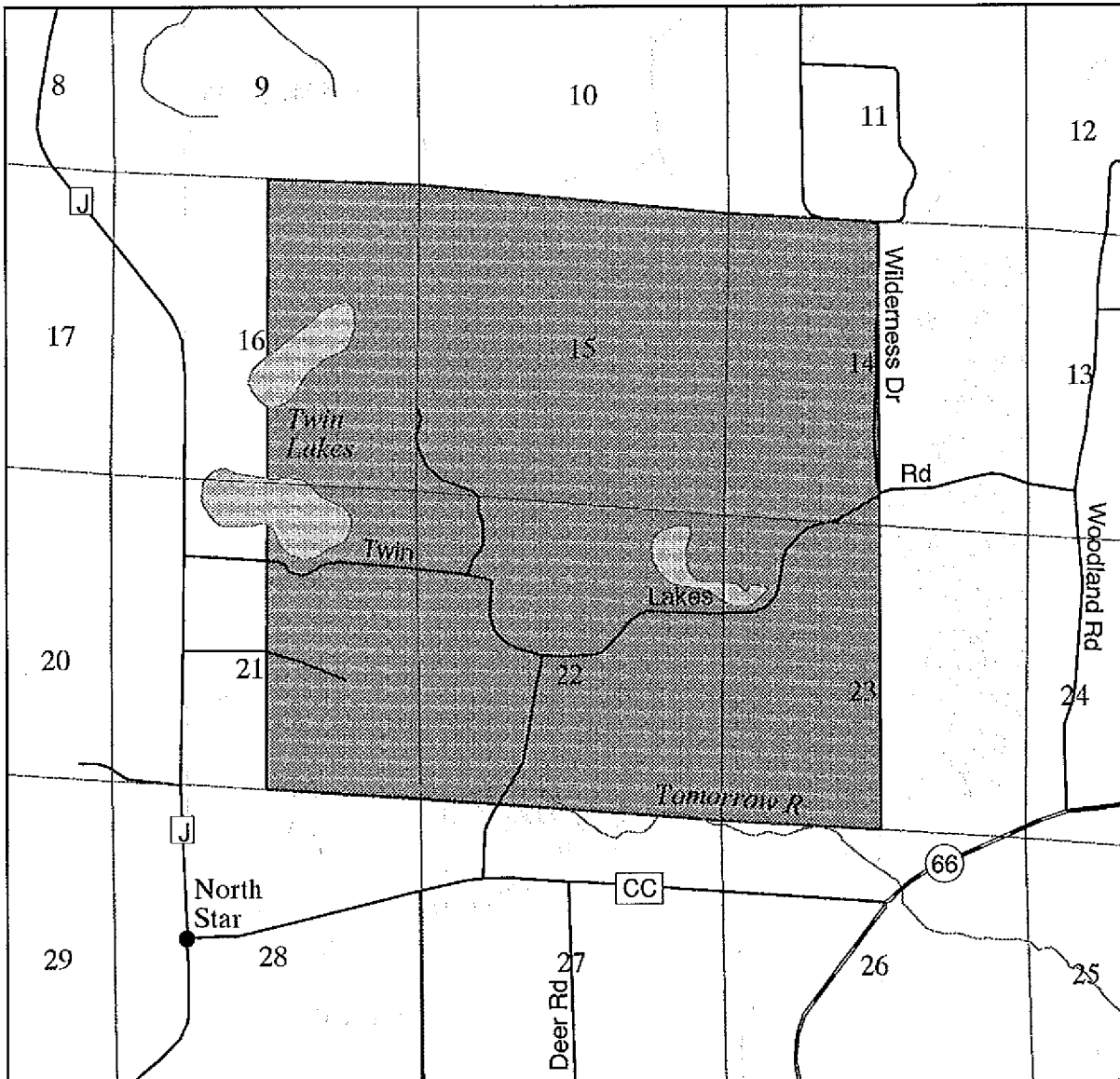
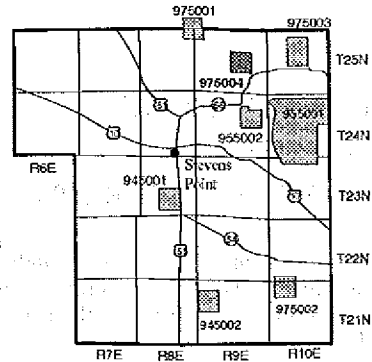


**Portage County
Town of Sharon
T25N R9E PA 97-50-04**

N



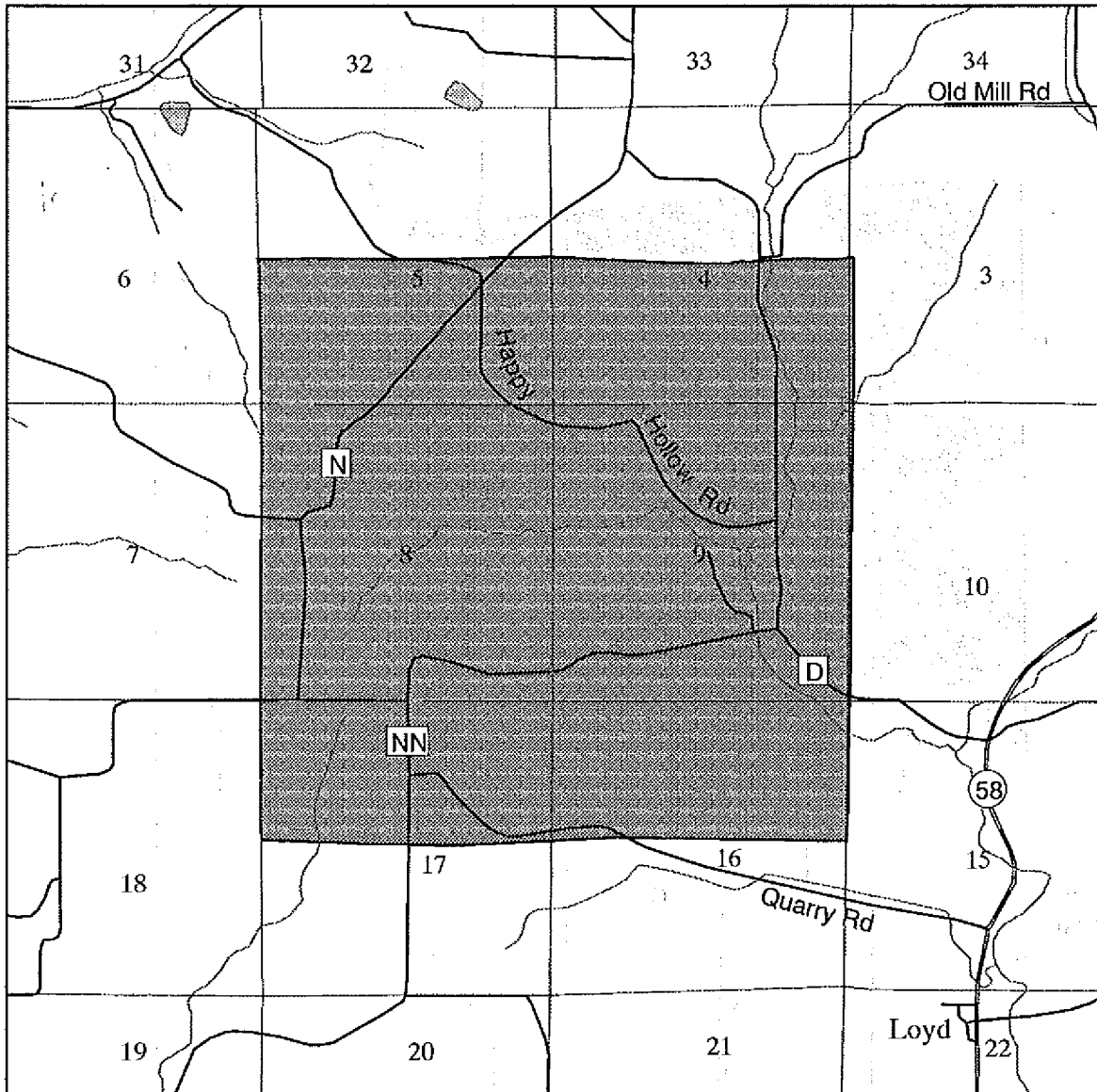
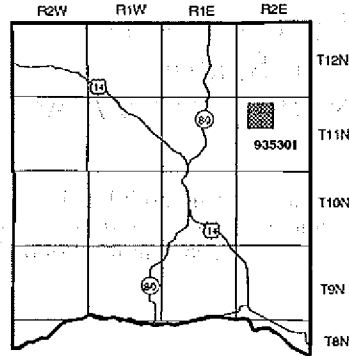
All uses of atrazine are prohibited on lands within the shaded regions. There are eight prohibition areas in Portage County. Refer to each map for specific locations.



Richland County Town of Willow T11N R2E PA 93-53-01



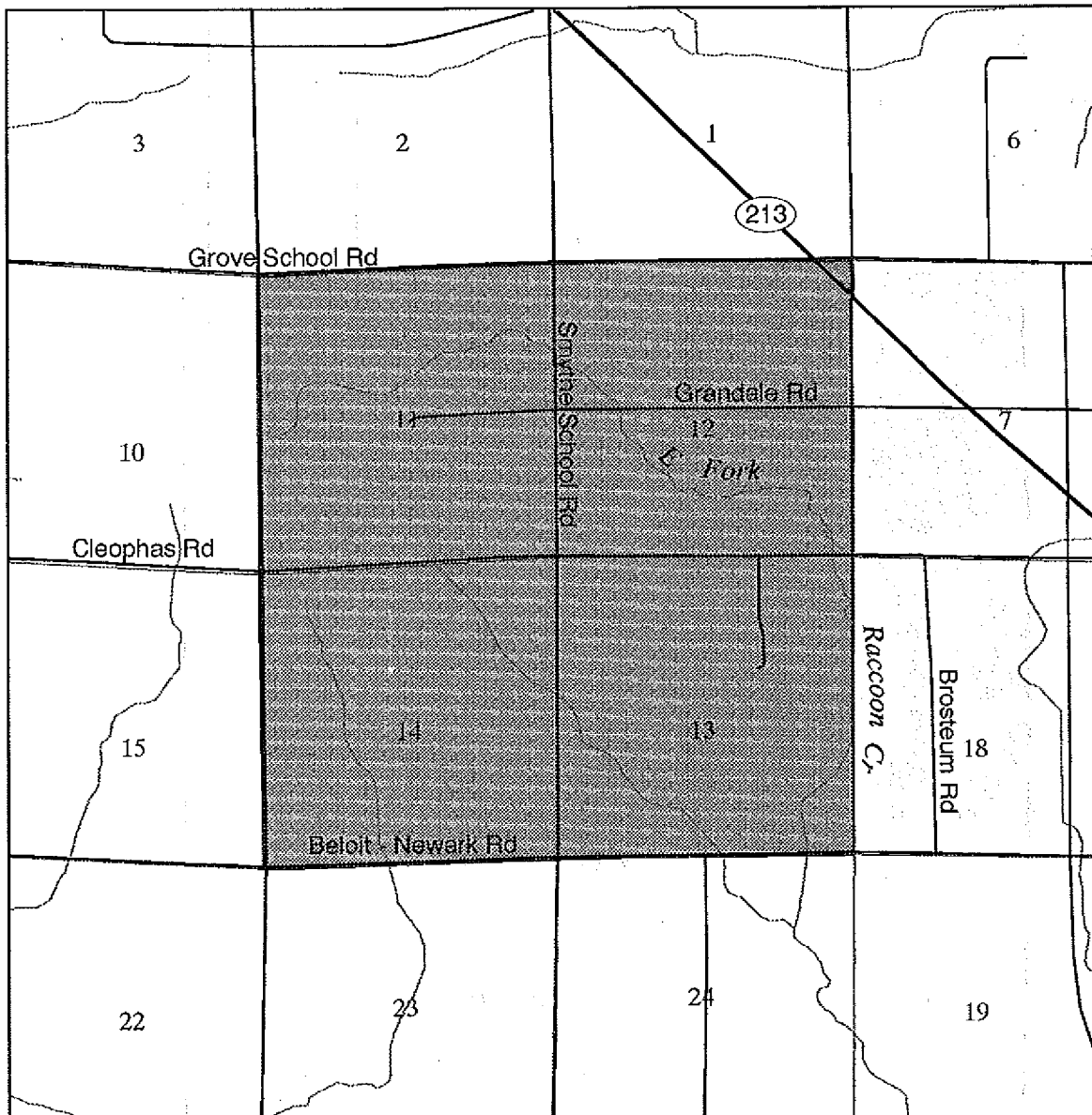
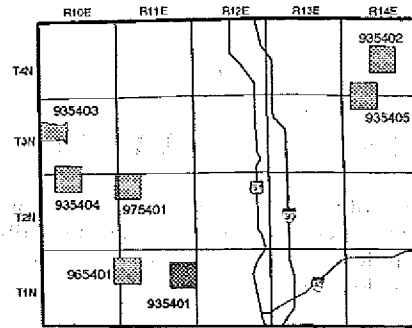
All uses of atrazine are prohibited on lands within the shaded regions. There is one prohibition area in Richland County, in addition to the Lower Wisconsin River Valley Prohibition Area.





Rock County Town of Newark T1N R11E PA 93-54-01

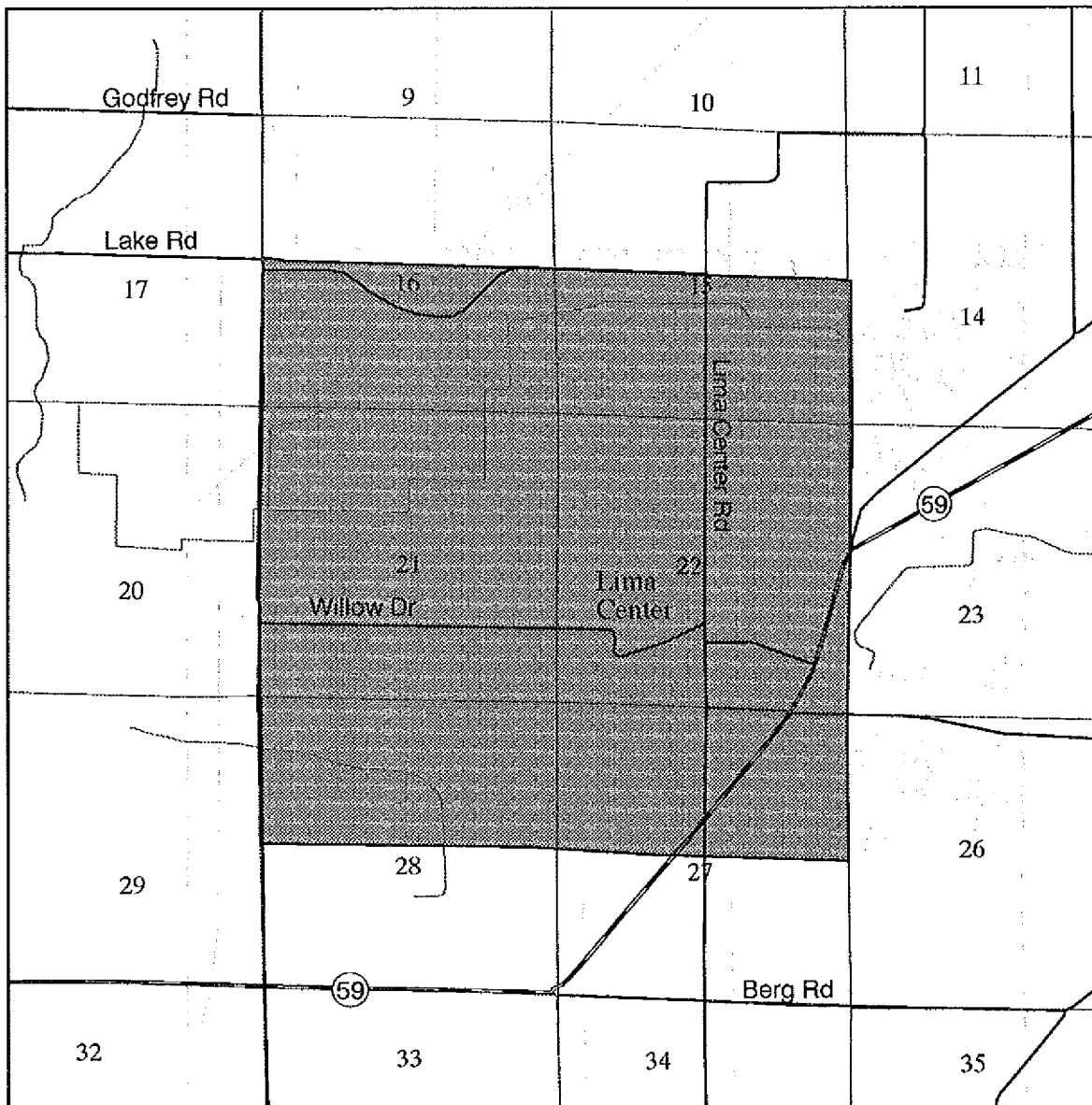
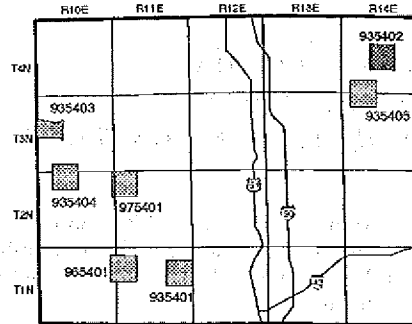
All uses of atrazine are prohibited on lands within the shaded regions. There are seven prohibition areas in Rock County. Refer to each map for specific locations.



Rock County Town of Lima T4N R14E PA 93-54-02



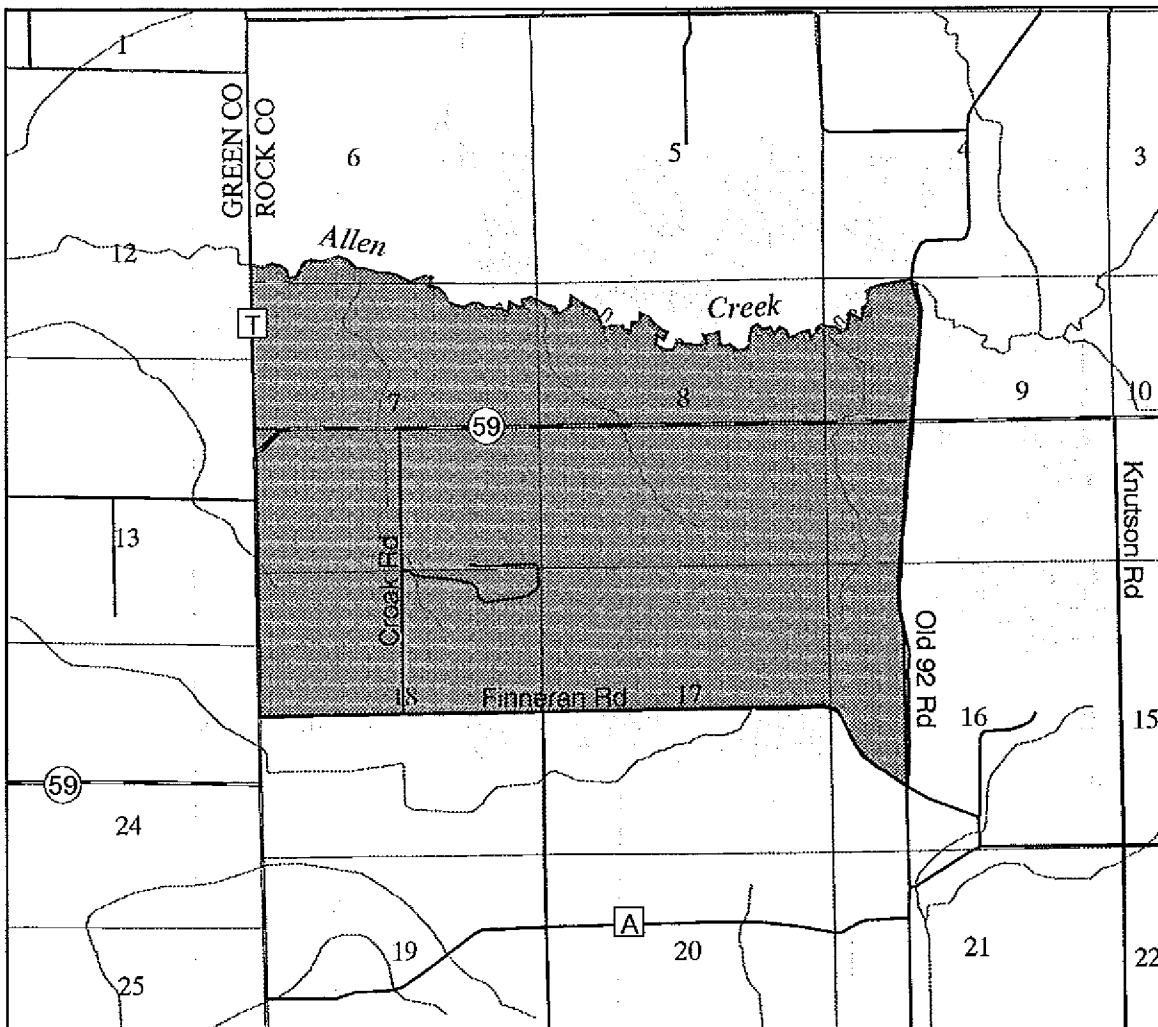
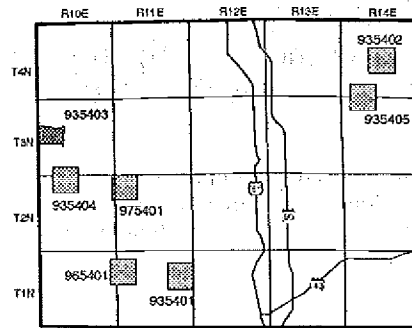
All uses of atrazine are prohibited on lands within the shaded regions. There are seven prohibition areas in Rock County. Refer to each map for specific locations.



Rock County
Town of Magnolia
T3N R10E PA 93-54-03



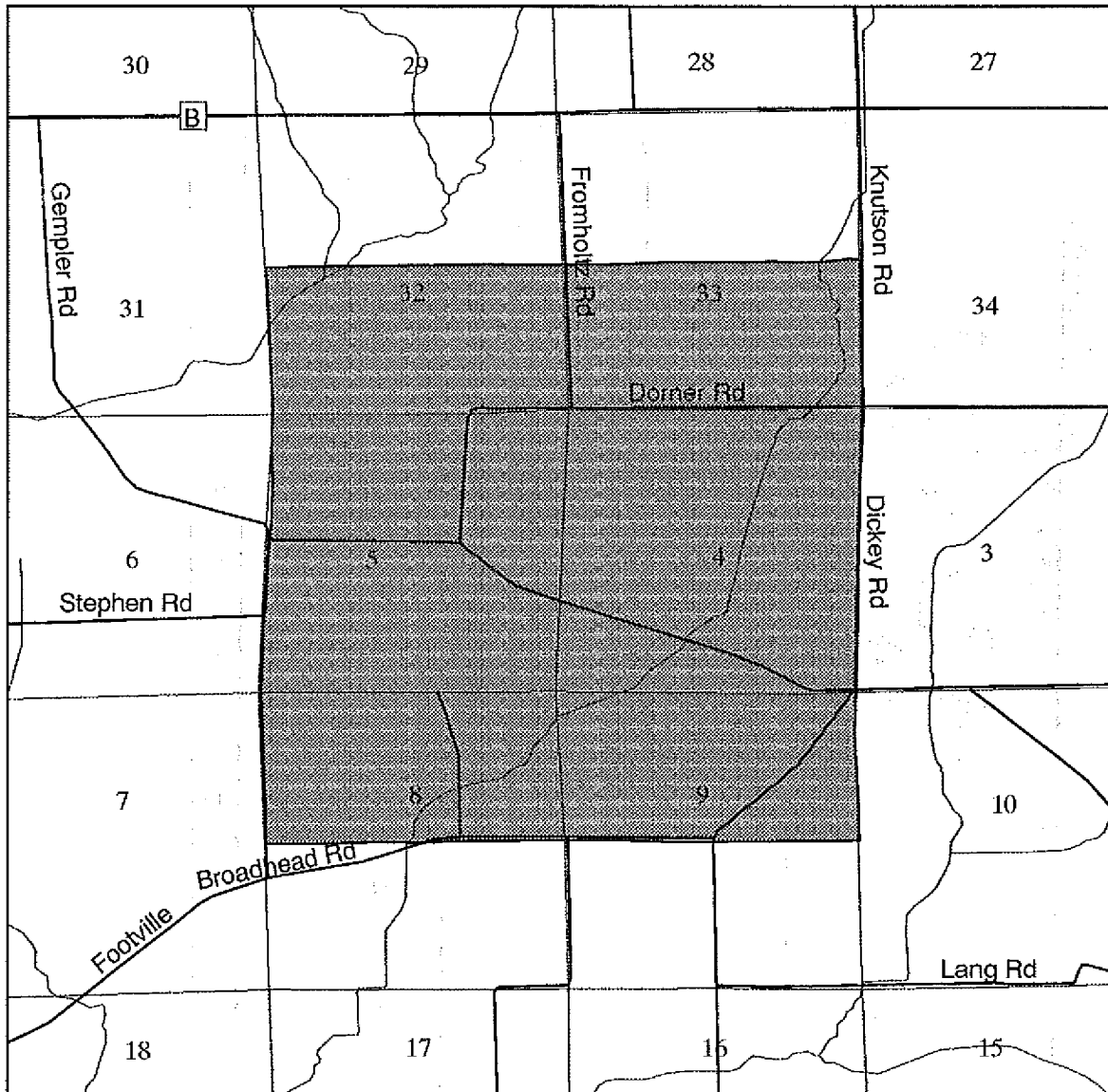
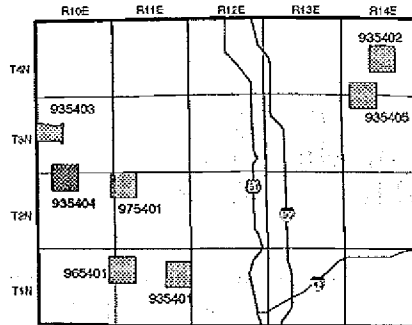
All uses of atrazine are prohibited on lands within the shaded regions. There are seven prohibition areas in Rock County. Refer to each map for specific locations.



N
Rock County
Town of Magnolia & Spring Valley
T2-3N R10E PA 93-54-04



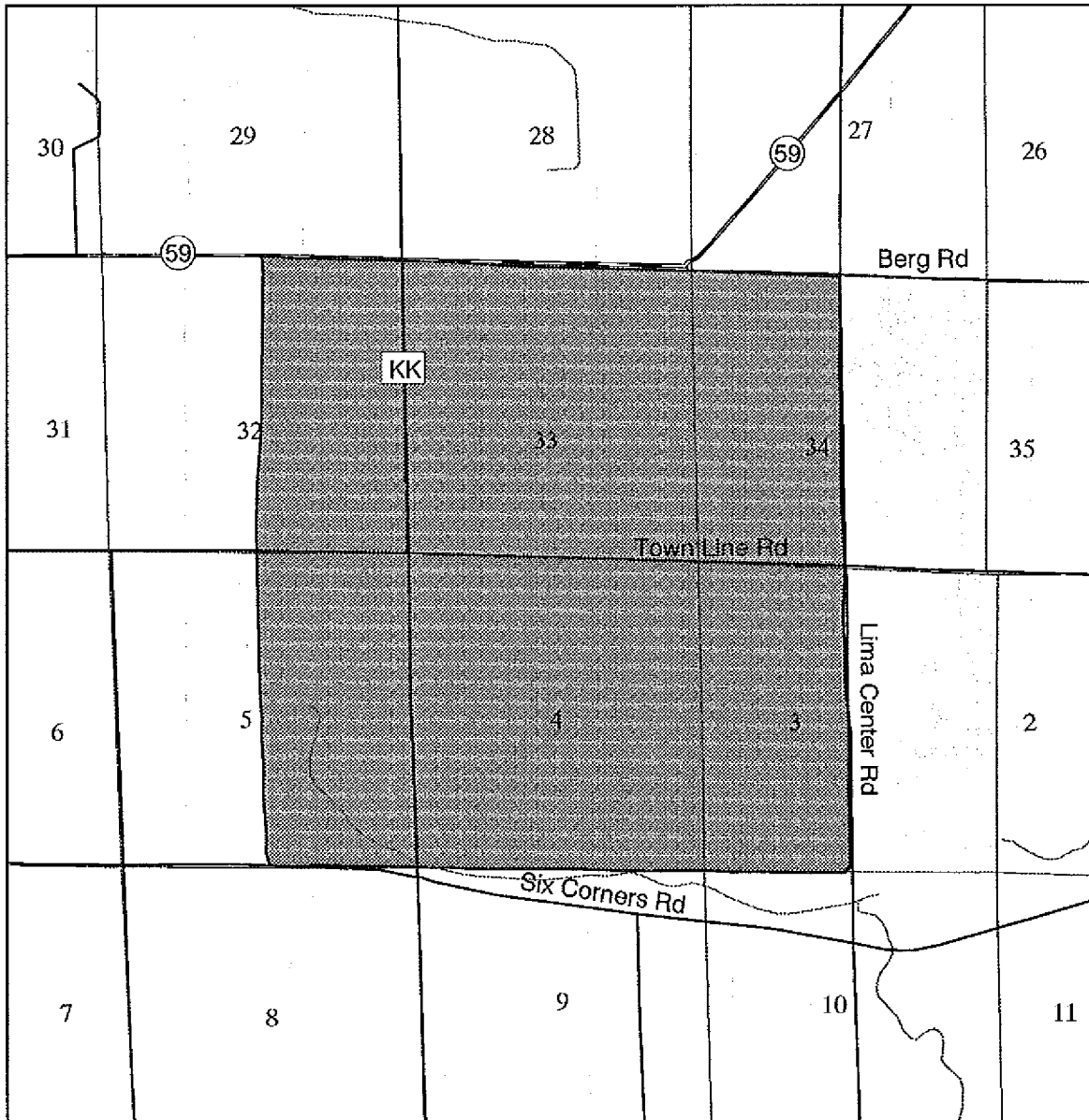
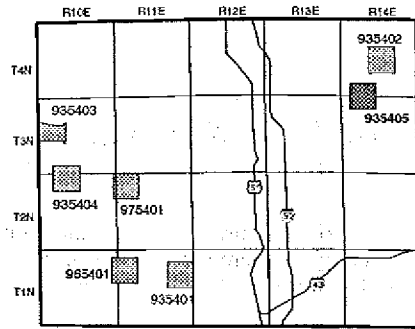
All uses of atrazine are prohibited on lands within the shaded regions. There are seven prohibition areas in Rock County. Refer to each map for specific locations.





Rock County Towns of Lima & Johnstown T3-4N R14E PA 93-54-05

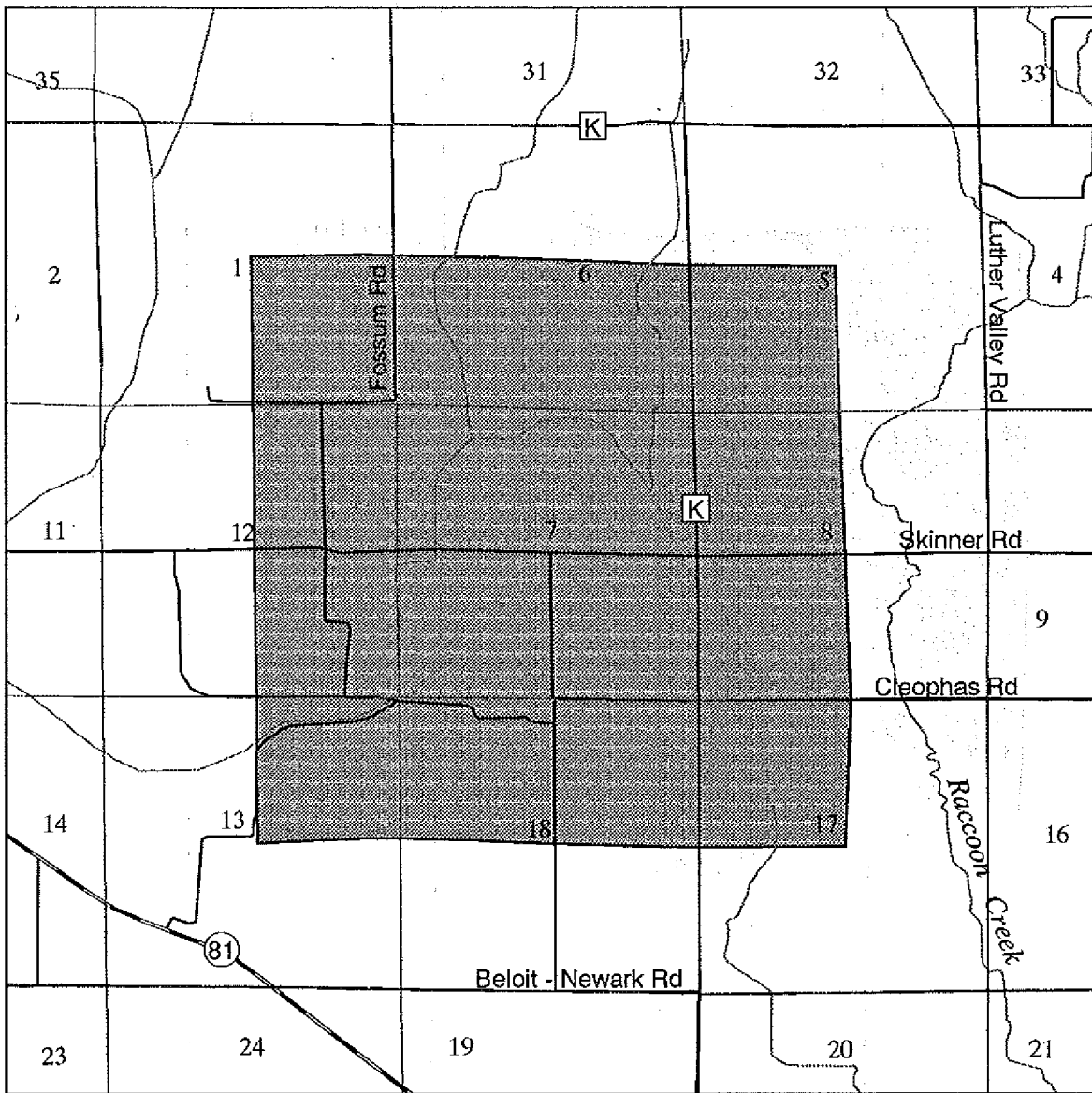
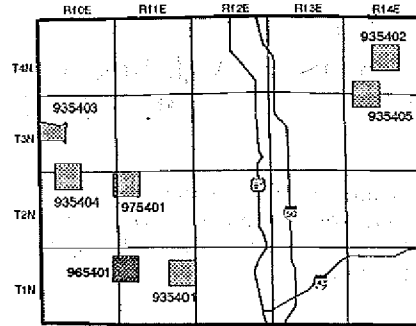
All uses of atrazine are prohibited on lands within the shaded regions. There are seven prohibition areas in Rock County. Refer to each map for specific locations.





Rock County Towns of Avon & Newark T1N R10-11E PA 96-54-01

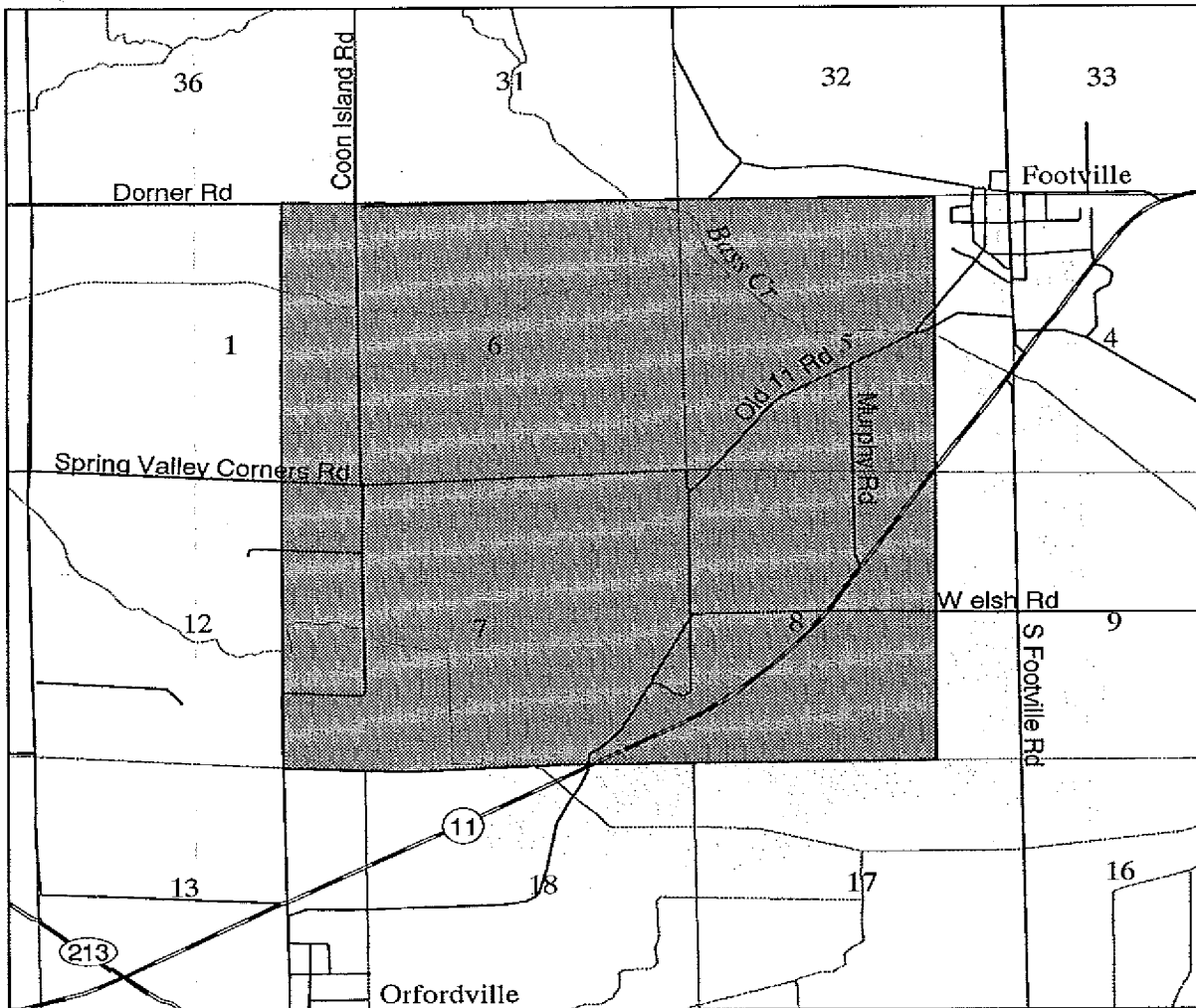
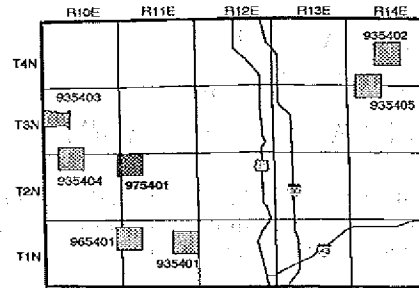
All uses of atrazine are prohibited on lands within the shaded regions. There are seven prohibition areas in Rock County. Refer to each map for specific locations.





**Rock County
Towns of Plymouth,
& Spring Valley
T2N R10-11E PA 97-54-01**

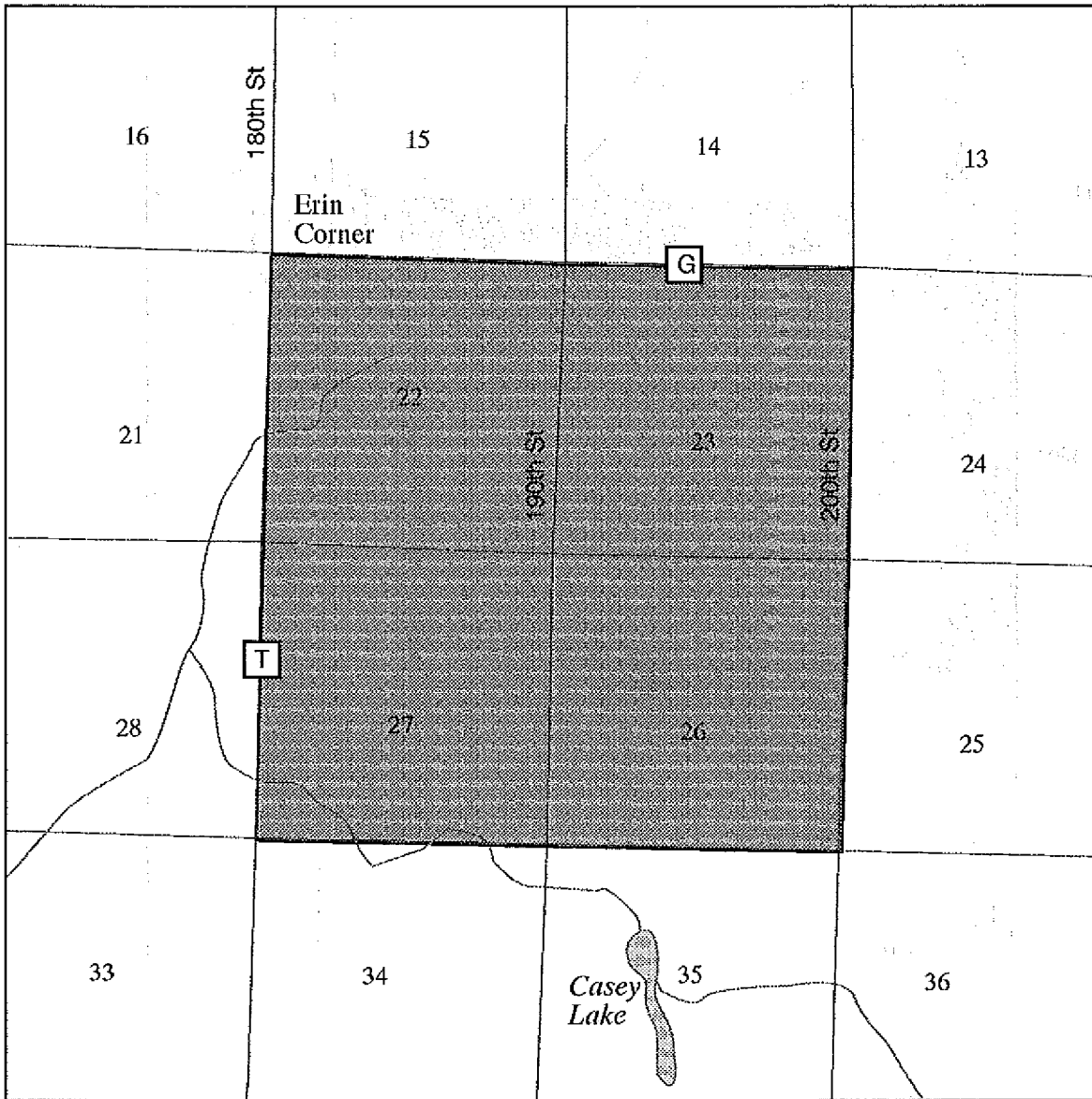
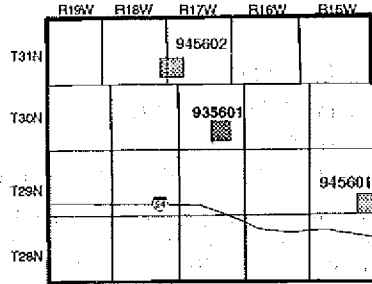
All uses of atrazine are prohibited on lands within the shaded regions. There are seven prohibition areas in Rock County. Refer to each map for specific locations.





**St. Croix County
Town of Erin Prairie
T30N R17W PA 93-56-01**

All uses of atrazine are prohibited on lands within the shaded regions. There are three prohibition areas in St. Croix County. Refer to each map for specific locations.

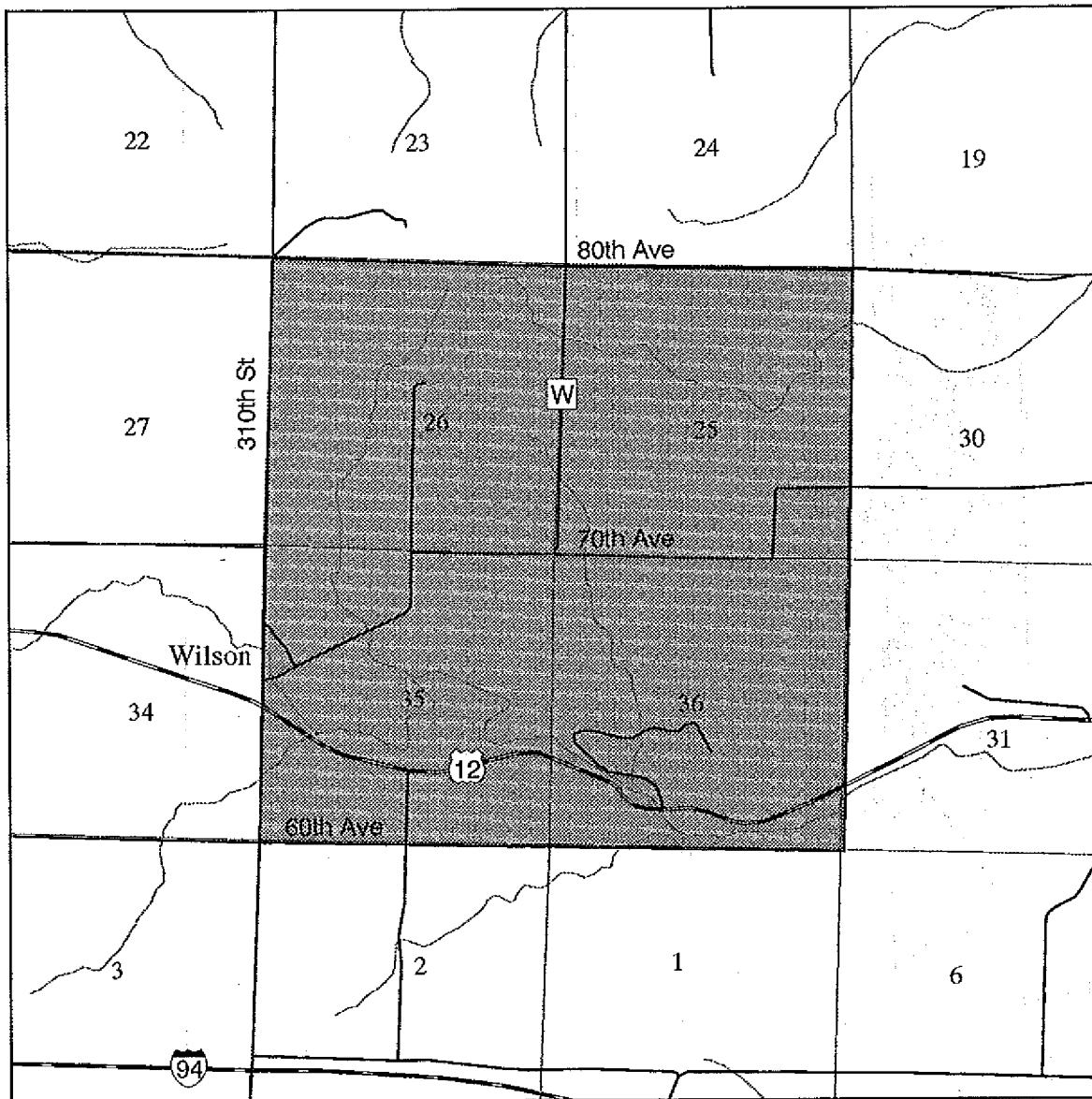




St. Croix County
Town of Springfield
T29N R15W PA 94-56-01

All uses of atrazine are prohibited on lands within the shaded regions. There are three prohibition areas in St. Croix County. Refer to each map for specific locations.

	R19W	R18W	R17W	R16W	R15W
T31N			945602 		
T30N				935601 	
T29N					945601
T28N					



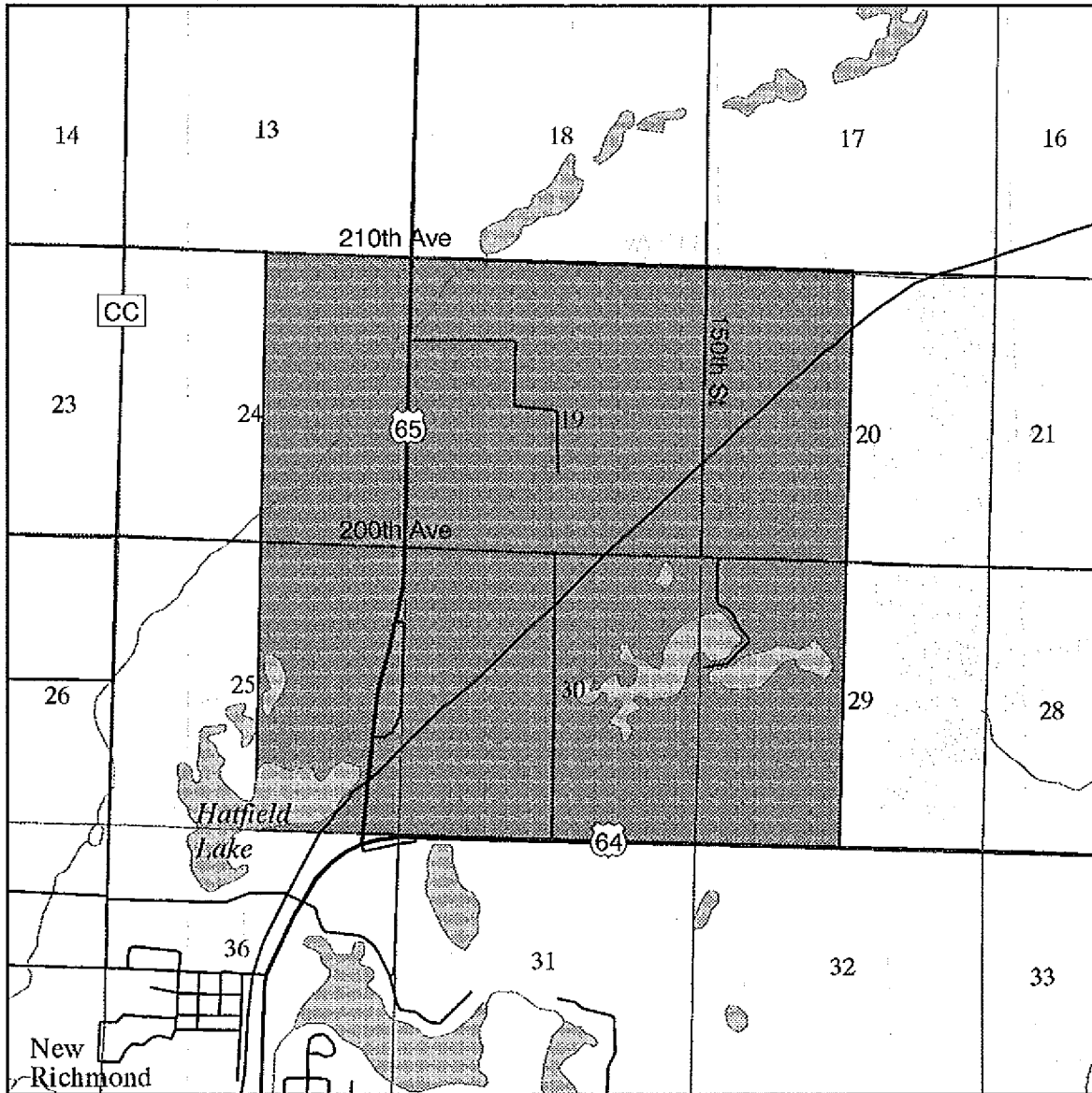
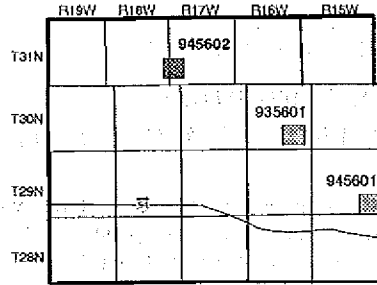


St. Croix County

Towns of Stanton & Star Prairie

T31N R17-18W PA 94-56-02

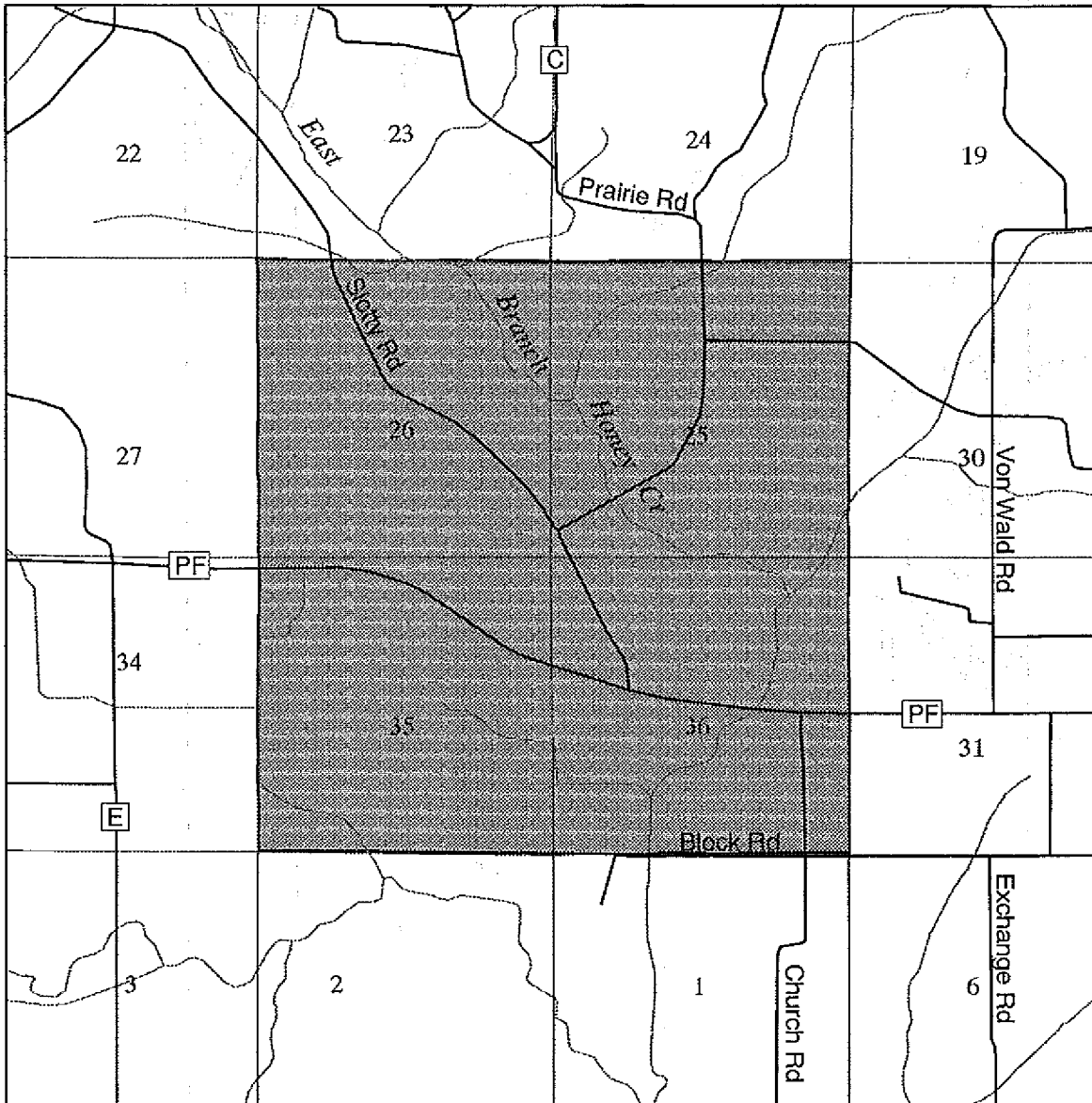
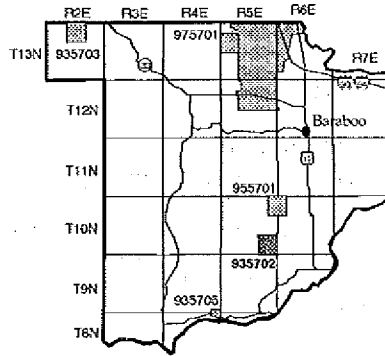
All uses of atrazine are prohibited on lands within the shaded regions. There are three prohibition areas in St. Croix County. Refer to each map for specific locations.



Sauk County
Town of Honey Creek
T10N R5E PA 93-57-02



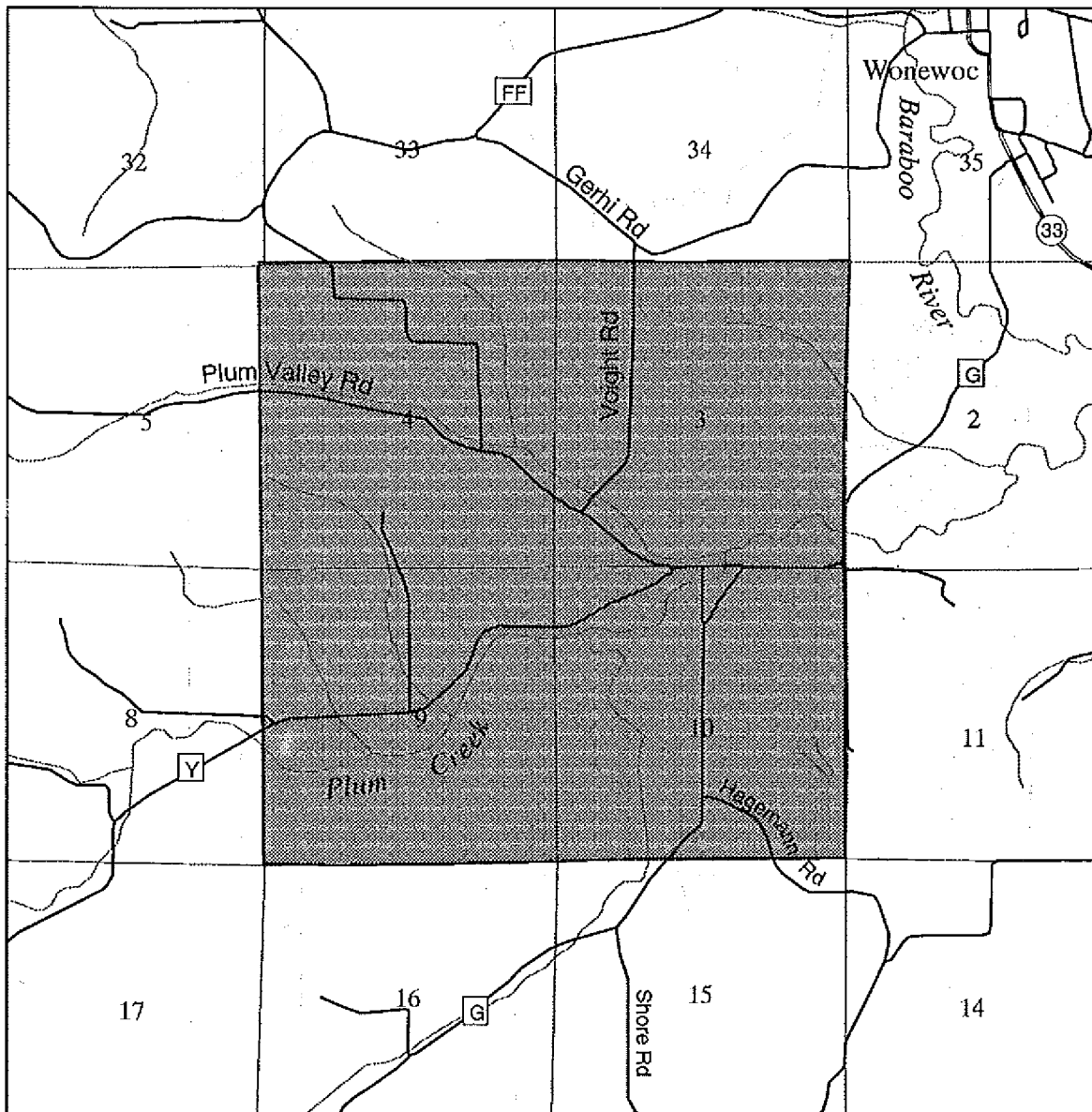
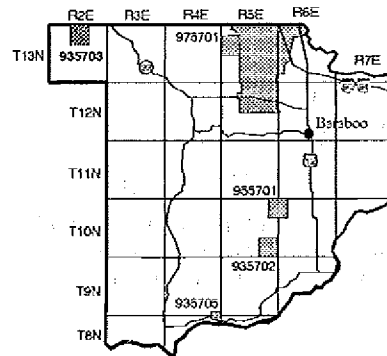
All uses of atrazine are prohibited on lands within the shaded regions. There are 5 prohibition areas in Sauk County. Refer to each map for specific locations.





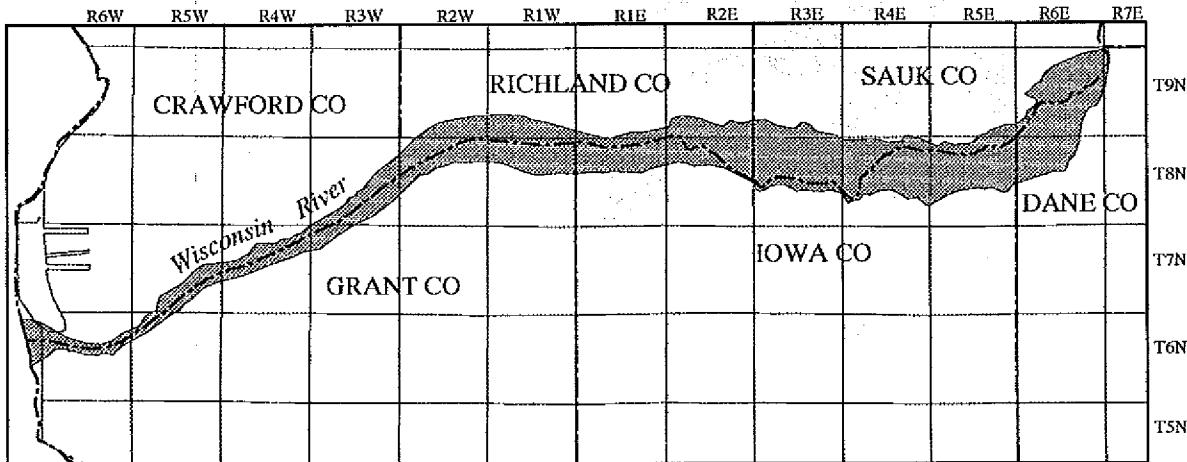
Sauk County
Town of Woodland
T13N R2E PA 93-57-03

All uses of atrazine are prohibited on lands within the shaded regions. There are 5 prohibition areas in Sauk County. Refer to each map for specific locations.



Lower Wisconsin River Valley Atrazine Prohibition Area PA 93-57-04

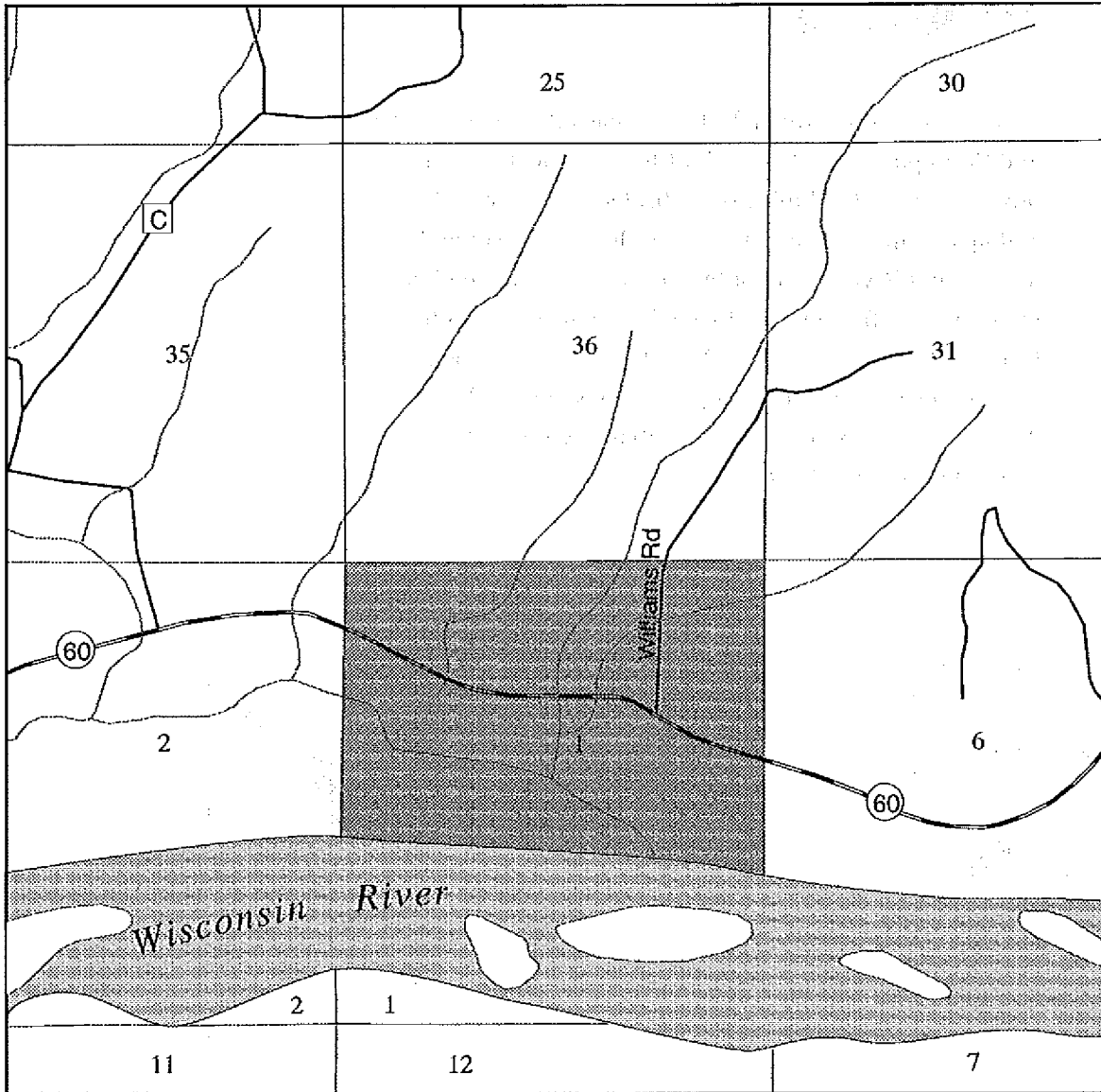
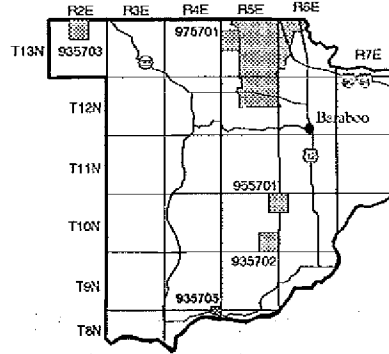
"Lower Wisconsin River Valley" means the river terraces and flood plain on either side of the Wisconsin River, downstream of the highway 60 bridge at Prairie du Sac and upstream of the confluence of the Wisconsin and Mississippi Rivers, except that atrazine may be applied to medium- and fine-textured soils in Township 9 North Range 1 West, sections 27, 28, 29, 30, 31, 32, 33 and 34 and Township 9 North, Range 2 West, sections 25, 26, 27, 28, 32, 33, 34, 35 and 36 in compliance with ss.ATCP 30.05 through ATCP 30.10.



Sauk County Town of Troy

T8-9N R4E PA 93-57-05

All uses of atrazine are prohibited on lands within the shaded regions. There are 5 prohibition areas in Sauk County. Refer to each map for specific locations.

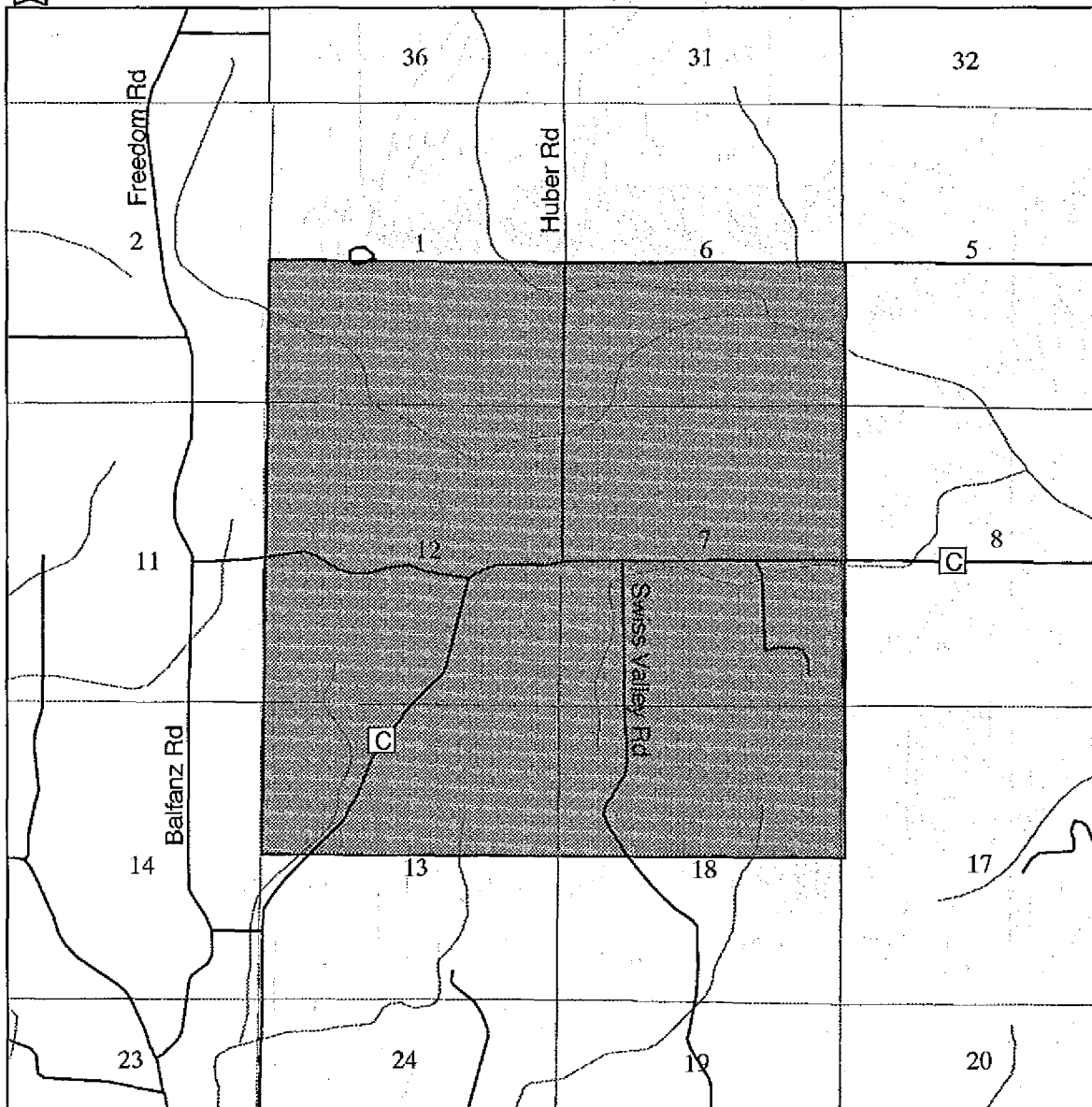
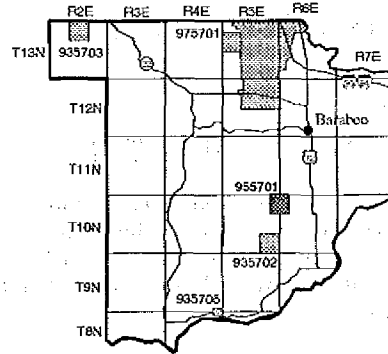


Sauk County

Towns of Honey Creek & Sumpter

T10N R5-6E PA 95-57-01

All uses of atrazine are prohibited on lands within the shaded regions. There are 5 prohibition areas in Sauk County. Refer to each map for specific locations.



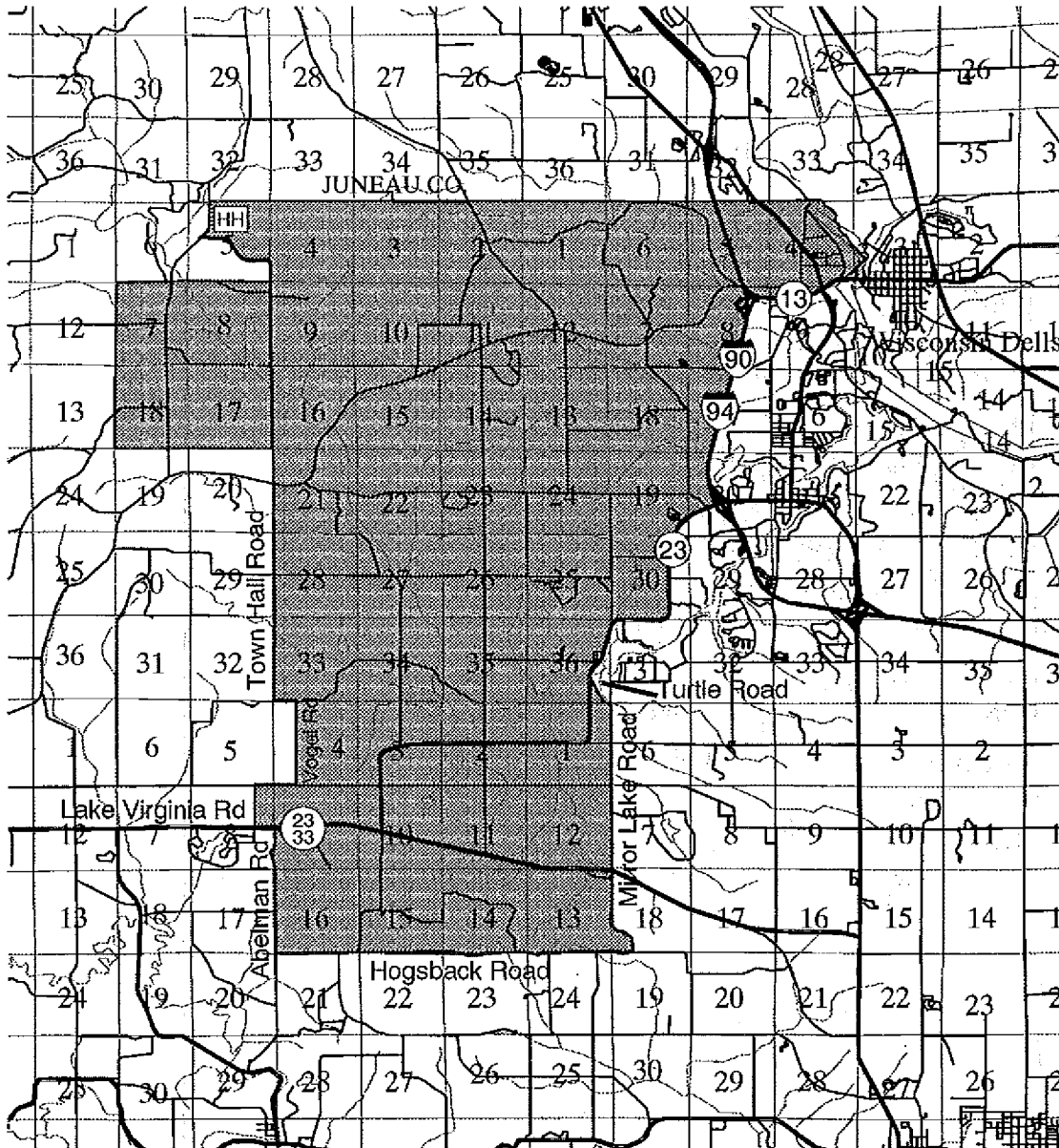
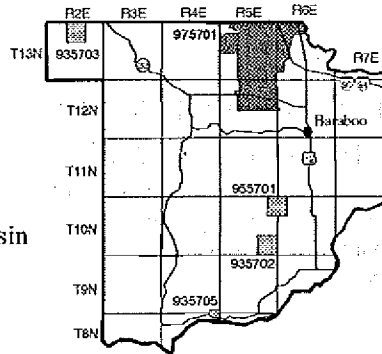
Sauk County Towns of Dellona, Delton & Excelsior T12N R5E T13N R5-6E PA 97-57-01*

N



All uses of atrazine are prohibited on lands within the shaded regions. There are five prohibition areas in Sauk County in addition to the Lower Wisconsin River Valley Prohibition Area. Refer to each map for specific locations.

*Note: This PA is an expansion of PA 93-57-01.

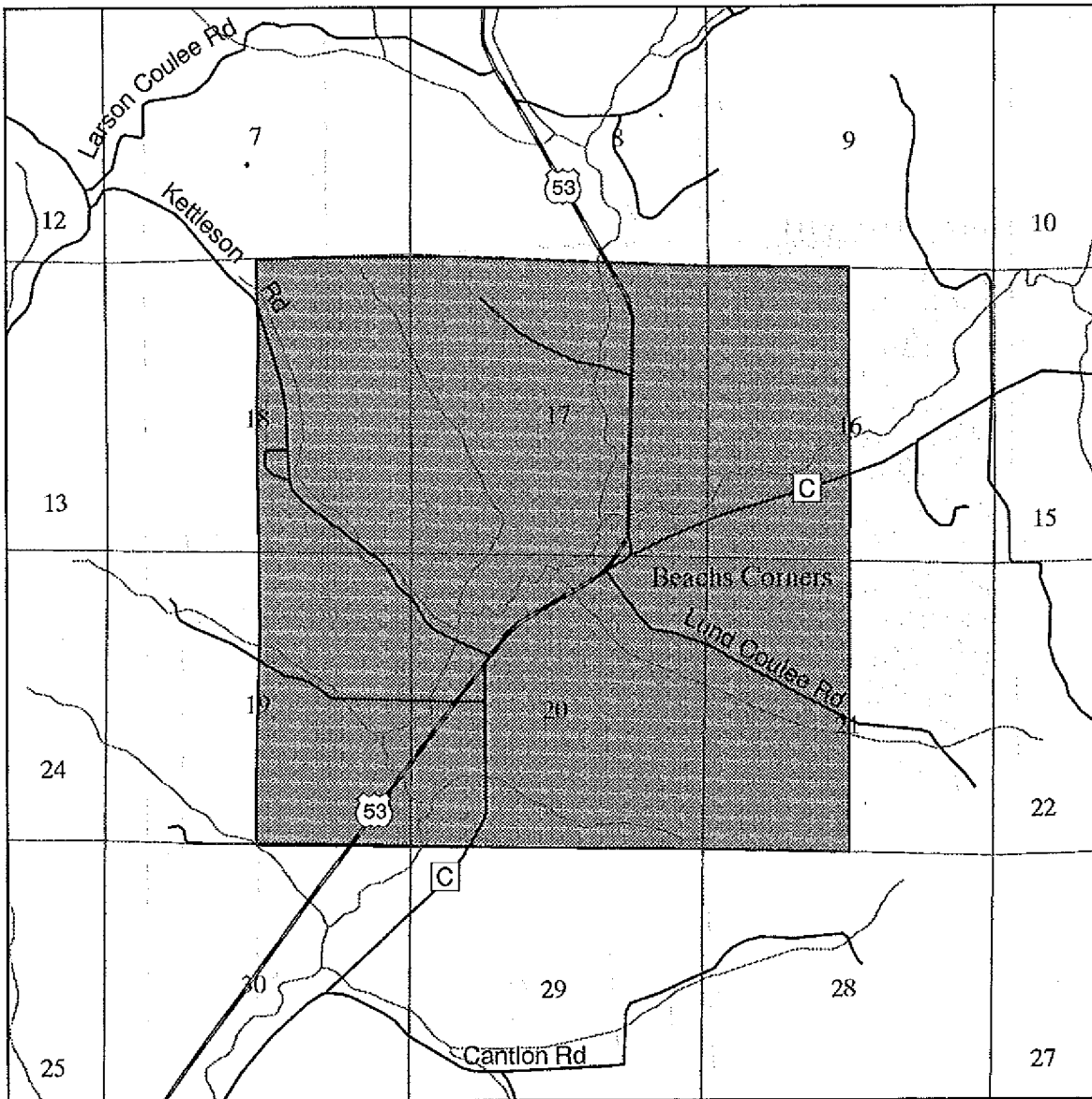
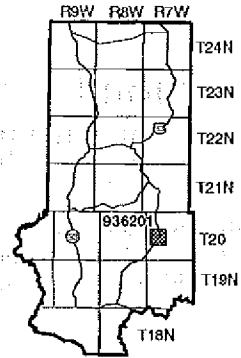


Trempealeau County Town of Ettrick



T20N R7W PA 93-62-01

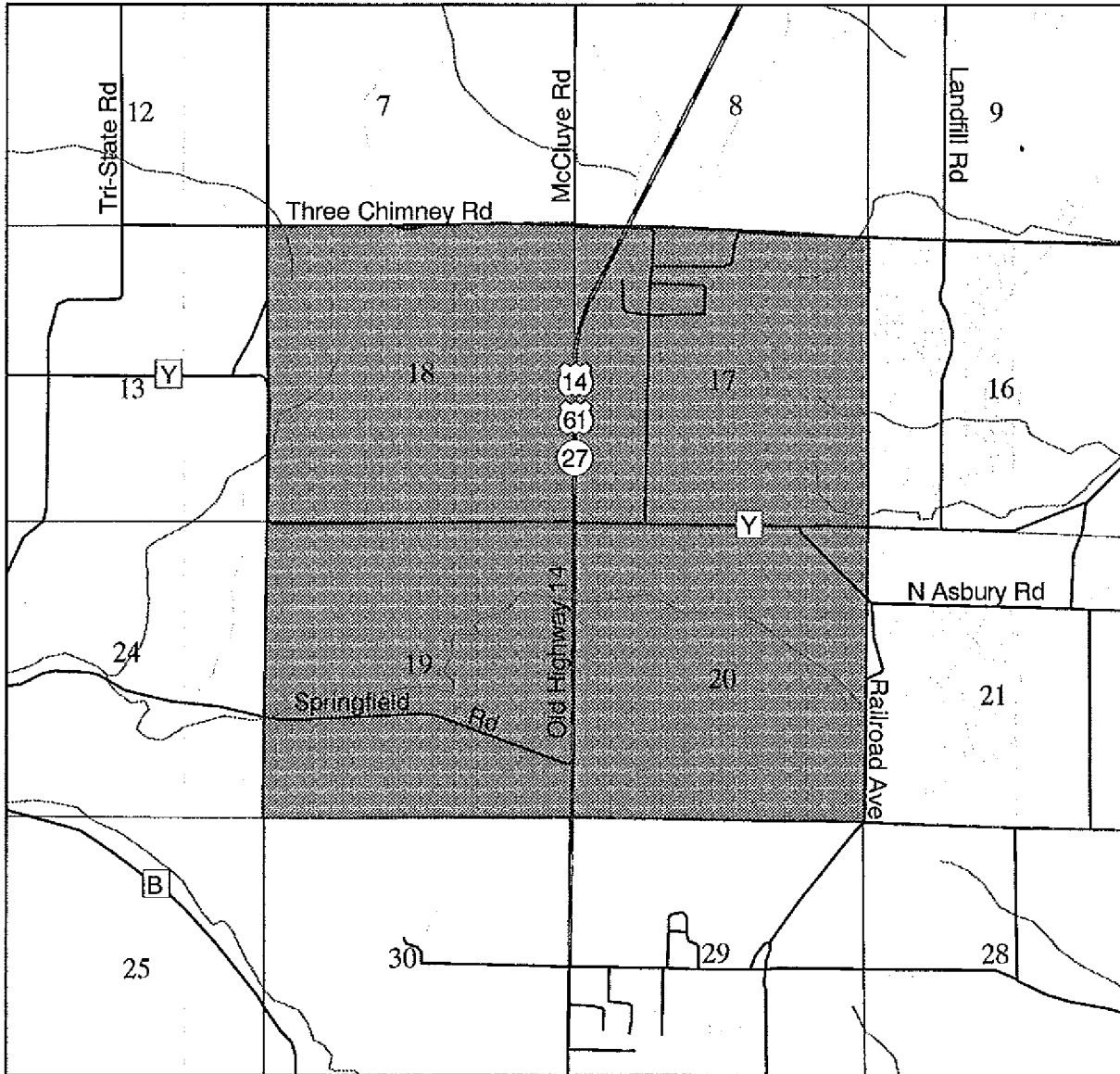
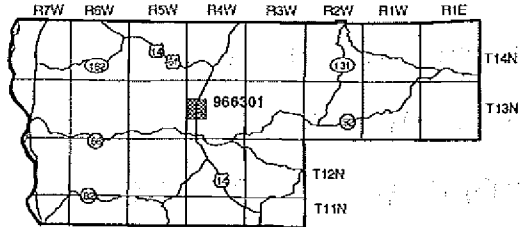
All uses of atrazine prohibited on lands within the shaded region.
There is only one prohibition area in Trempealeau County.





Vernon County
Town of Viroqua
T13N R4W PA 96-63-01

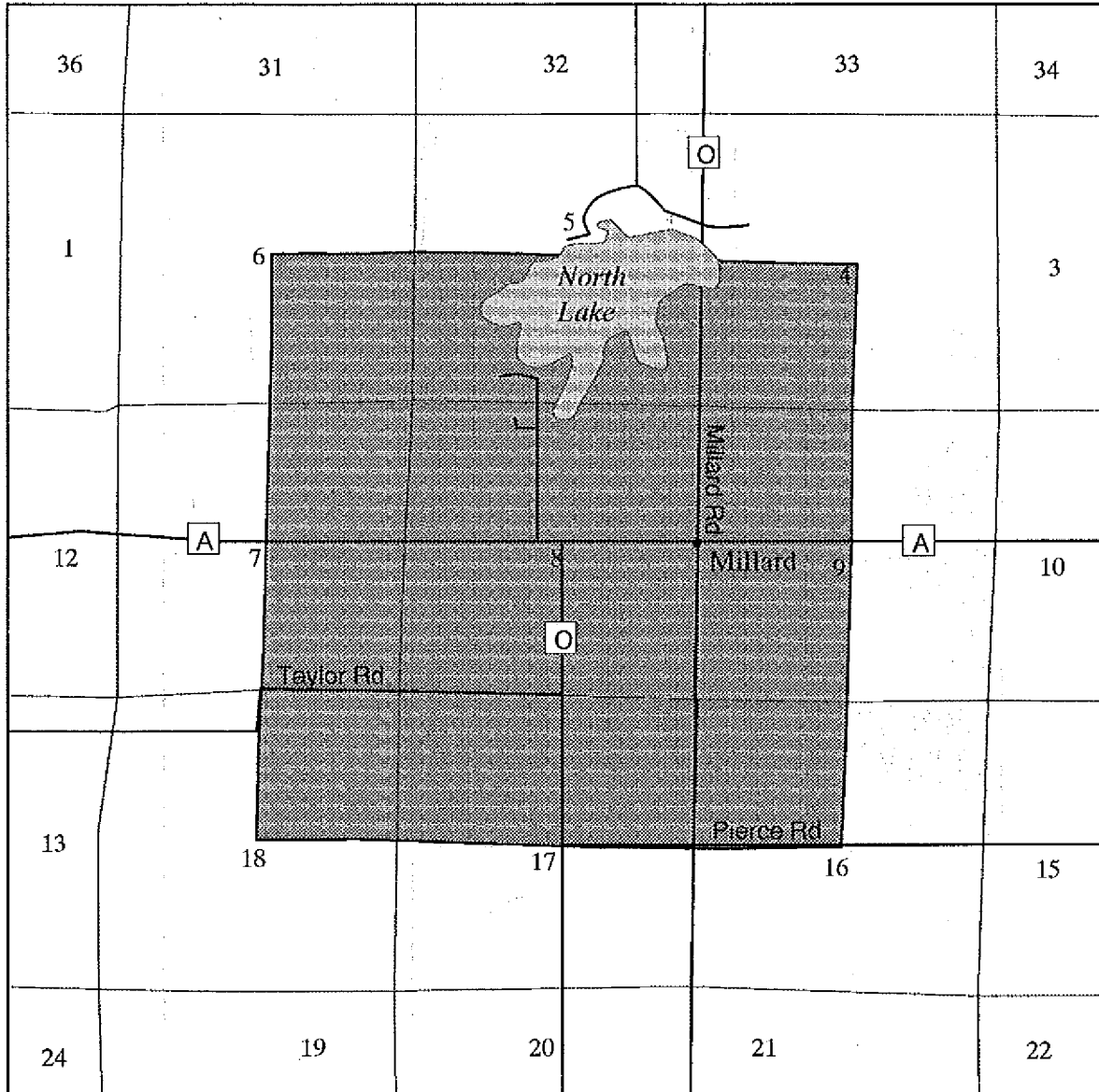
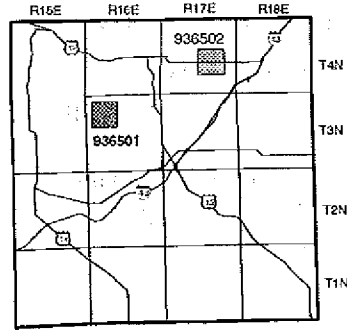
All uses of atrazine are prohibited on lands within the shaded regions. There is only one prohibition area in Vernon County.



Walworth County
Town of Sugar Creek
T3N R16E PA 93-65-01



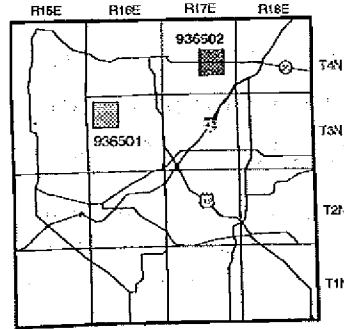
All uses of atrazine are prohibited on lands within the shaded regions. There are two prohibition areas in Walworth County. Refer to each map for specific locations.





Walworth County
Town of Troy
T4N R17E PA 93-65-02

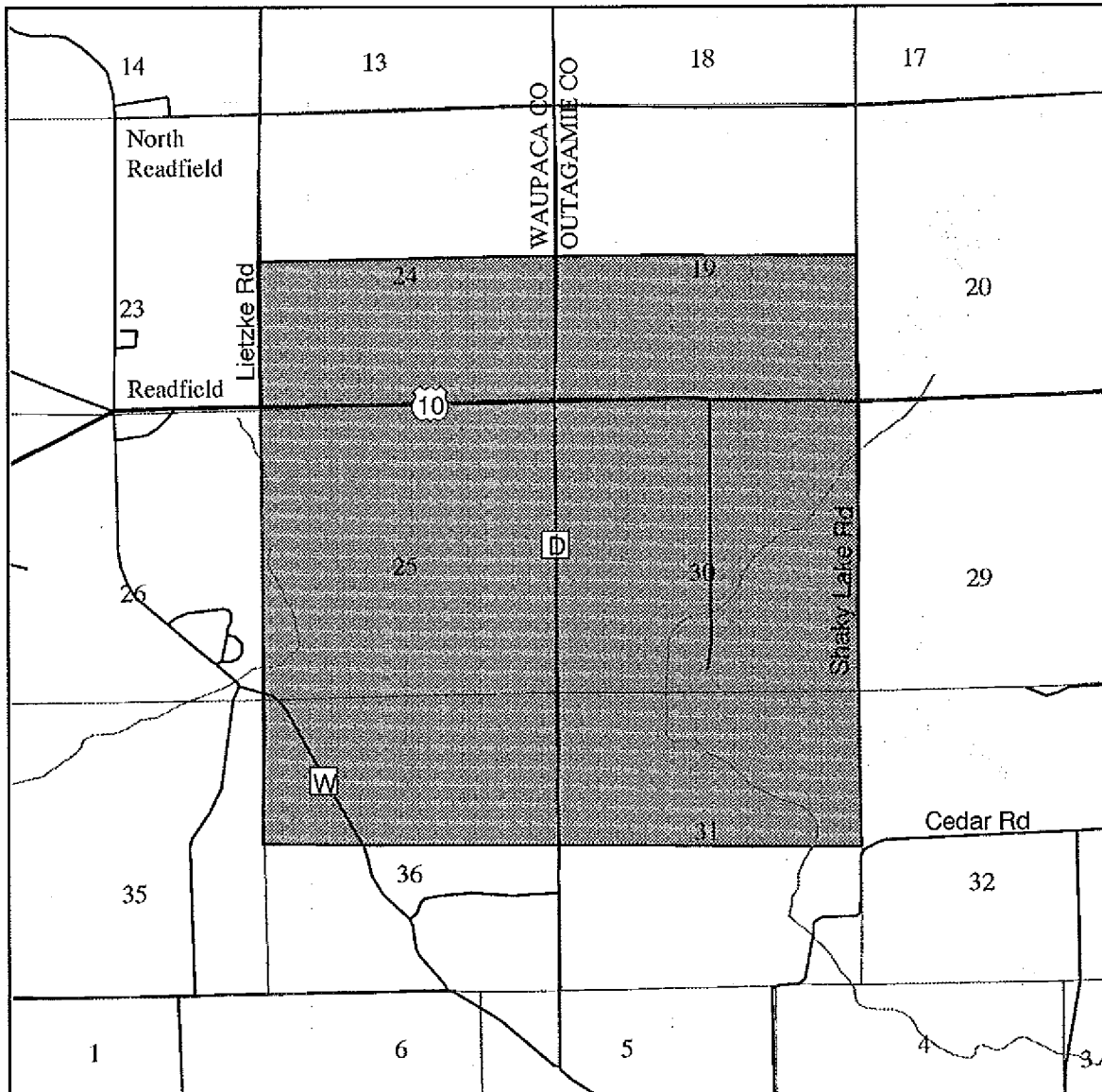
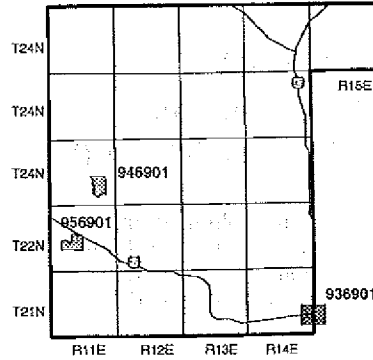
All uses of atrazine are prohibited on lands within the shaded regions. There are two prohibition areas in Walworth County. Refer to each map for specific locations.



N Waupaca County
 Town of Troy T21N R14E
 Outagamie County
 Town of Dale T21N R15E
PA 93-69-01



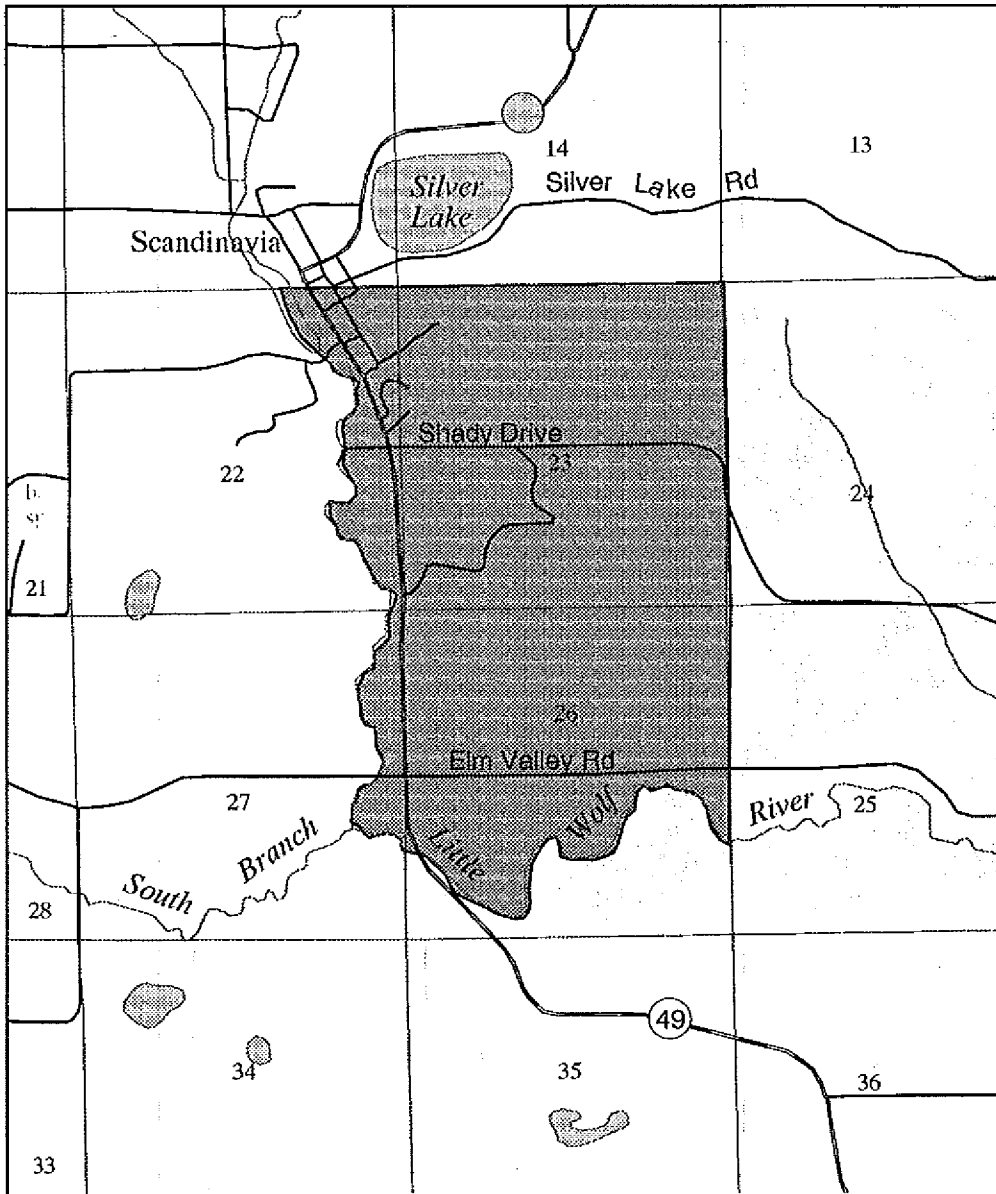
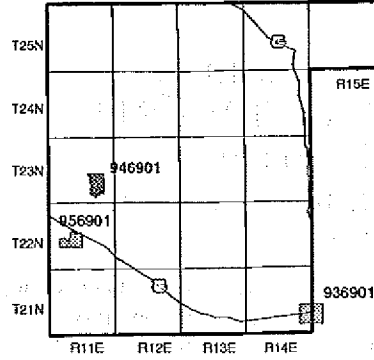
All uses of atrazine are prohibited on lands within the shaded regions. There are three prohibition areas in Waupaca County. One is shared with Outagamie County. Refer to each map for specific locations.





Waupaca County
Town of Scandania
T23N R11E PA 94-69-01

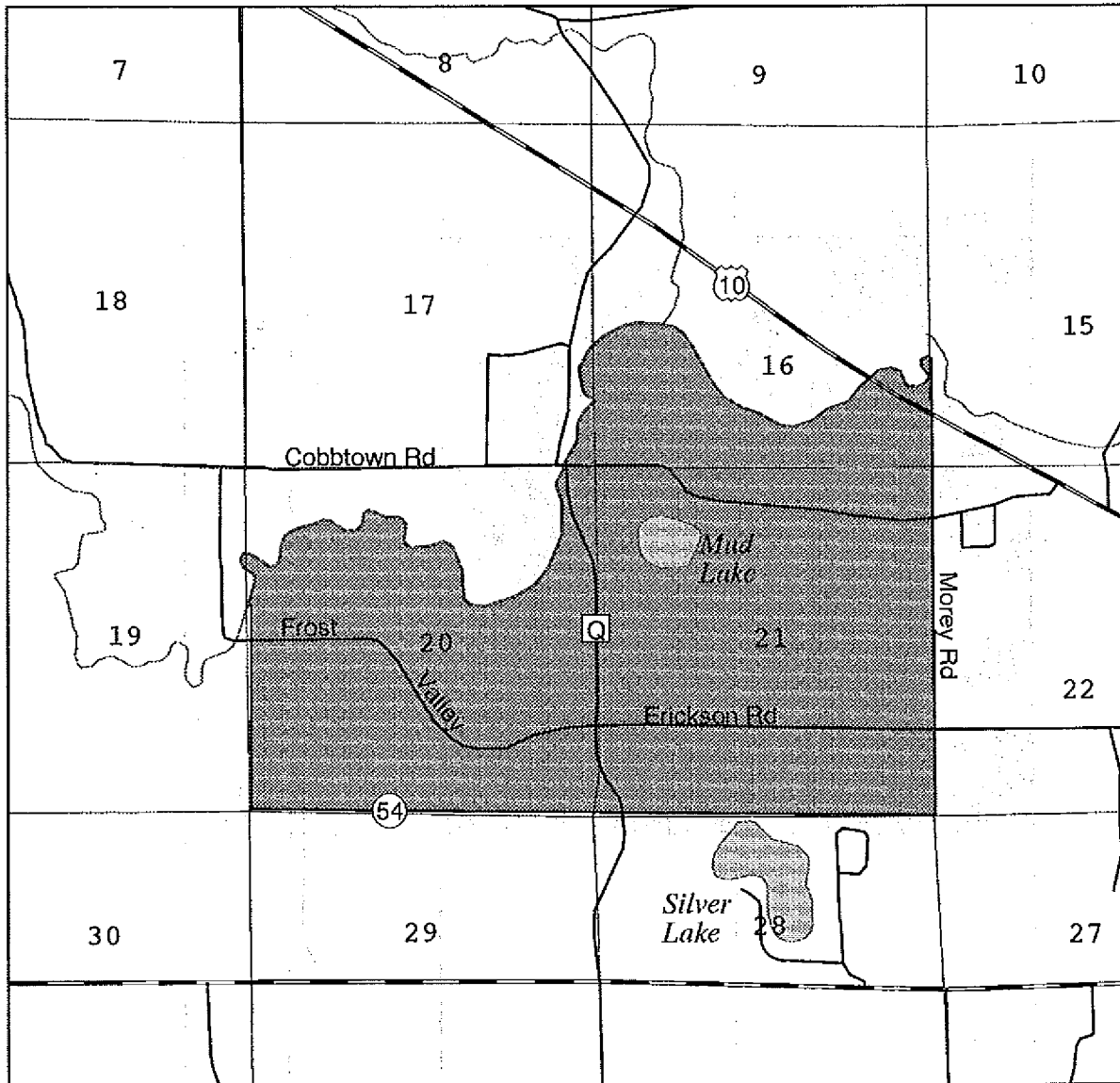
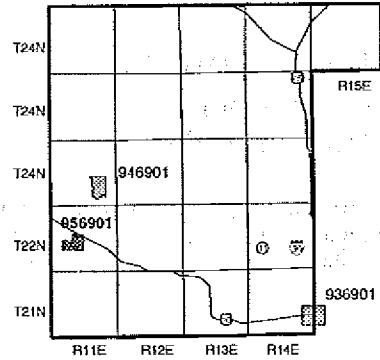
All uses of atrazine are prohibited on lands within the shaded regions. There are three prohibition areas in Waupaca County. One is shared with Outagamie County. Refer to each map for specific locations.



Waupaca County
Town of Farmington
T22N R11E PA 95-69-01

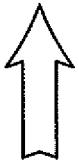


All uses of atrazine are prohibited on lands within the shaded regions. There are three prohibition areas in Waupaca County. One is shared with Outagamie County. Refer to each map for specific locations.

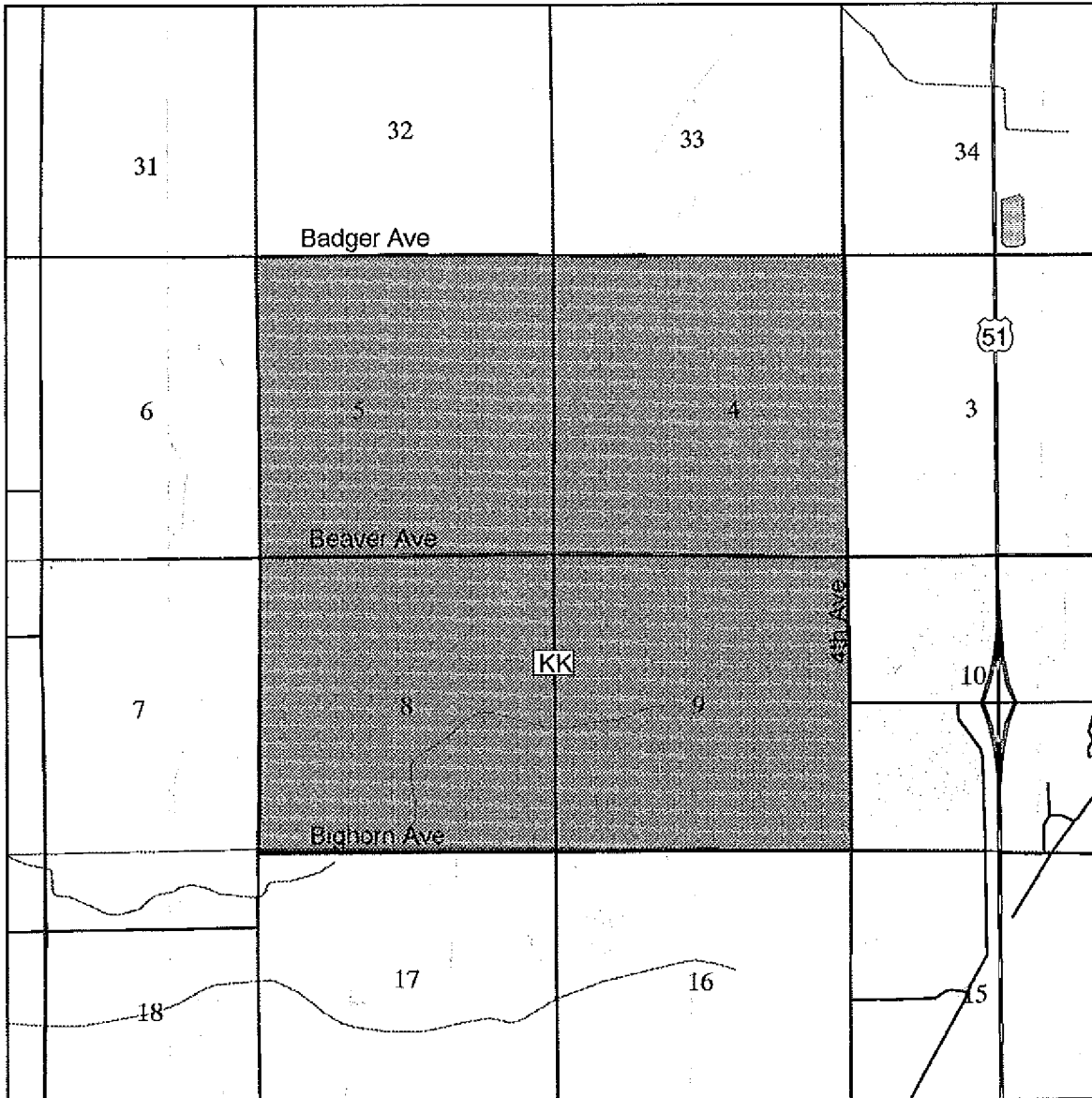
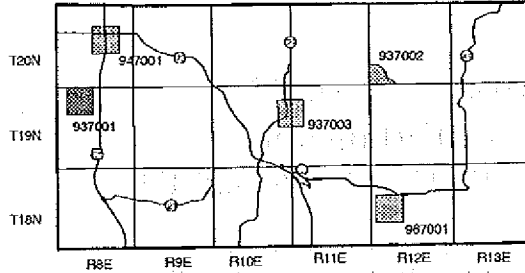


Waushara County Town of Hancock T19N R8E PA 93-70-01

N



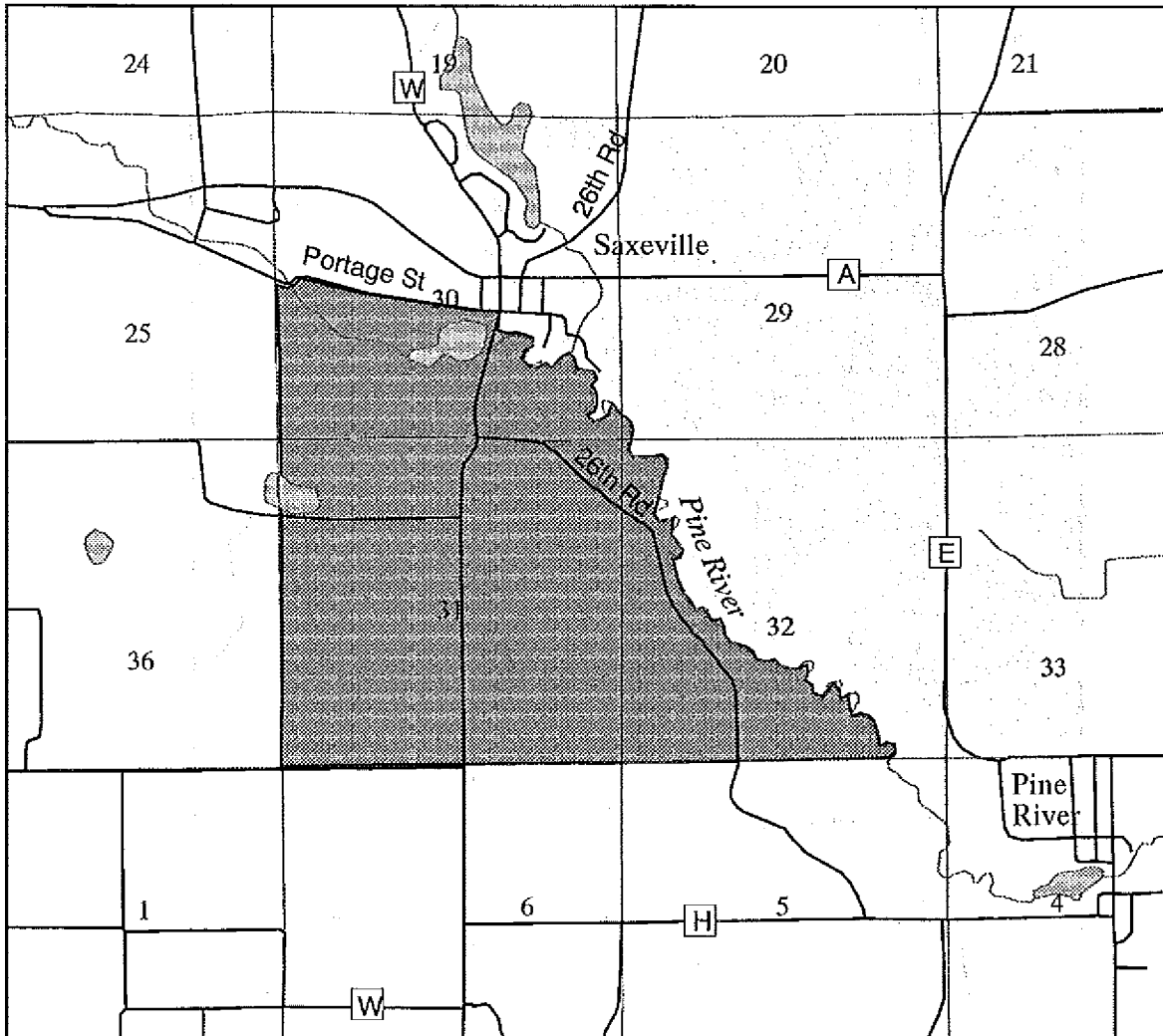
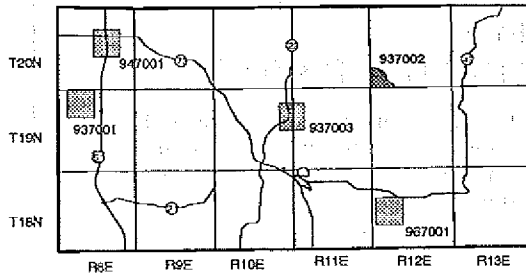
All uses of atrazine are prohibited on lands within the shaded regions. There are five prohibition areas in Waushara County. Refer to each map for specific locations.



Waushara County
Town of Saxeville
T20N R12E PA 93-70-02

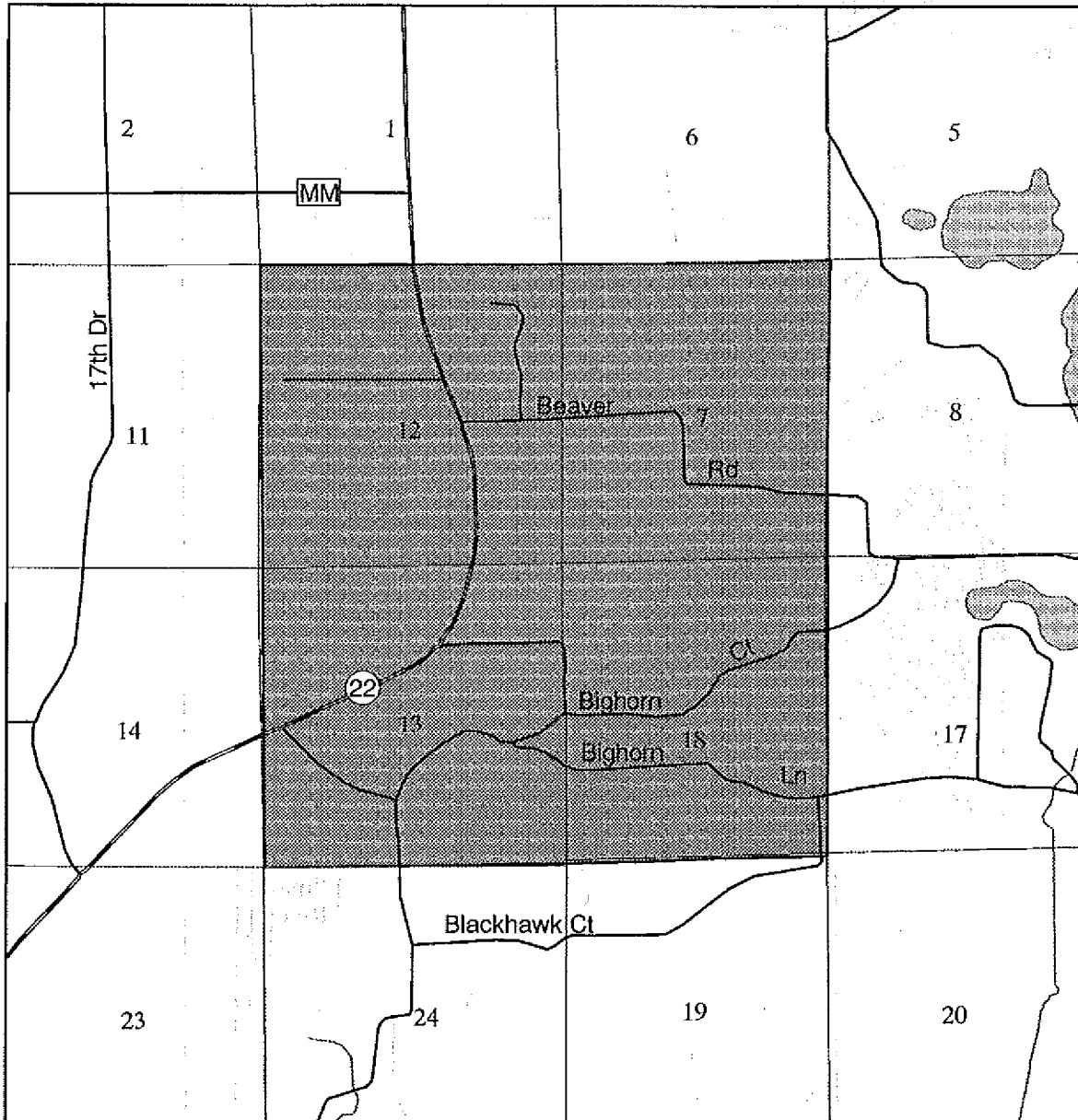
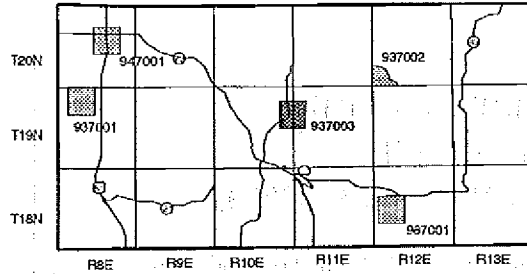


All uses of atrazine are prohibited on lands within the shaded regions. There are five prohibition areas in Waushara County. Refer to each map for specific locations.



N
↑
Waushara County
Towns of Mount Morris
& Wautoma
T19N R10-11E PA 93-70-03

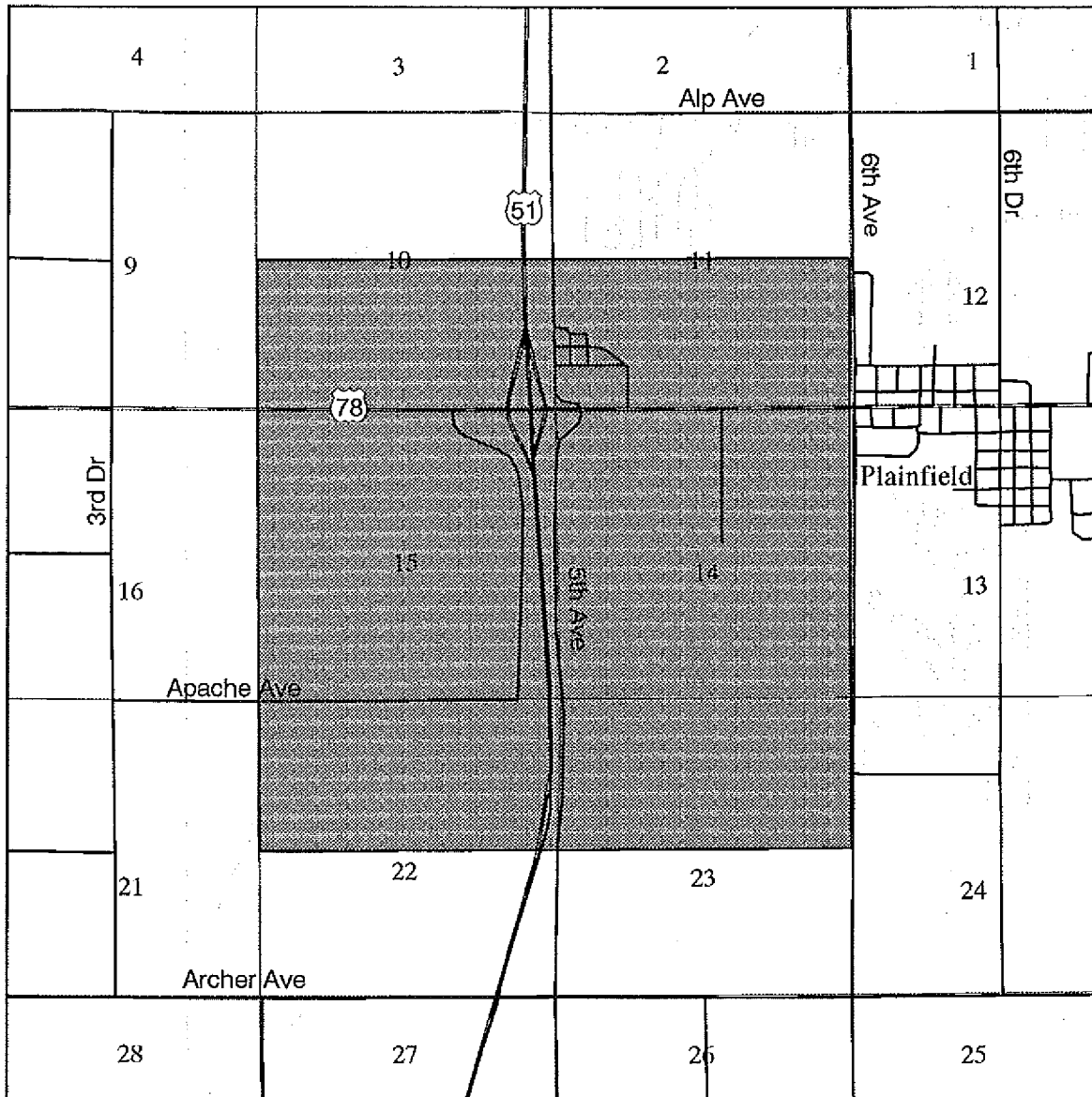
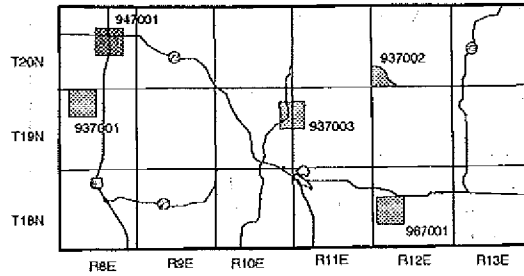
All uses of atrazine are prohibited on lands within the shaded regions. There are five prohibition areas in Waushara County. Refer to each map for specific locations.



N Waushara County
 Town of Plainfield
 T20N R8E PA 94-70-01



All uses of atrazine are prohibited on lands within the shaded regions. There are five prohibition areas in Waushara County. Refer to each map for specific locations.

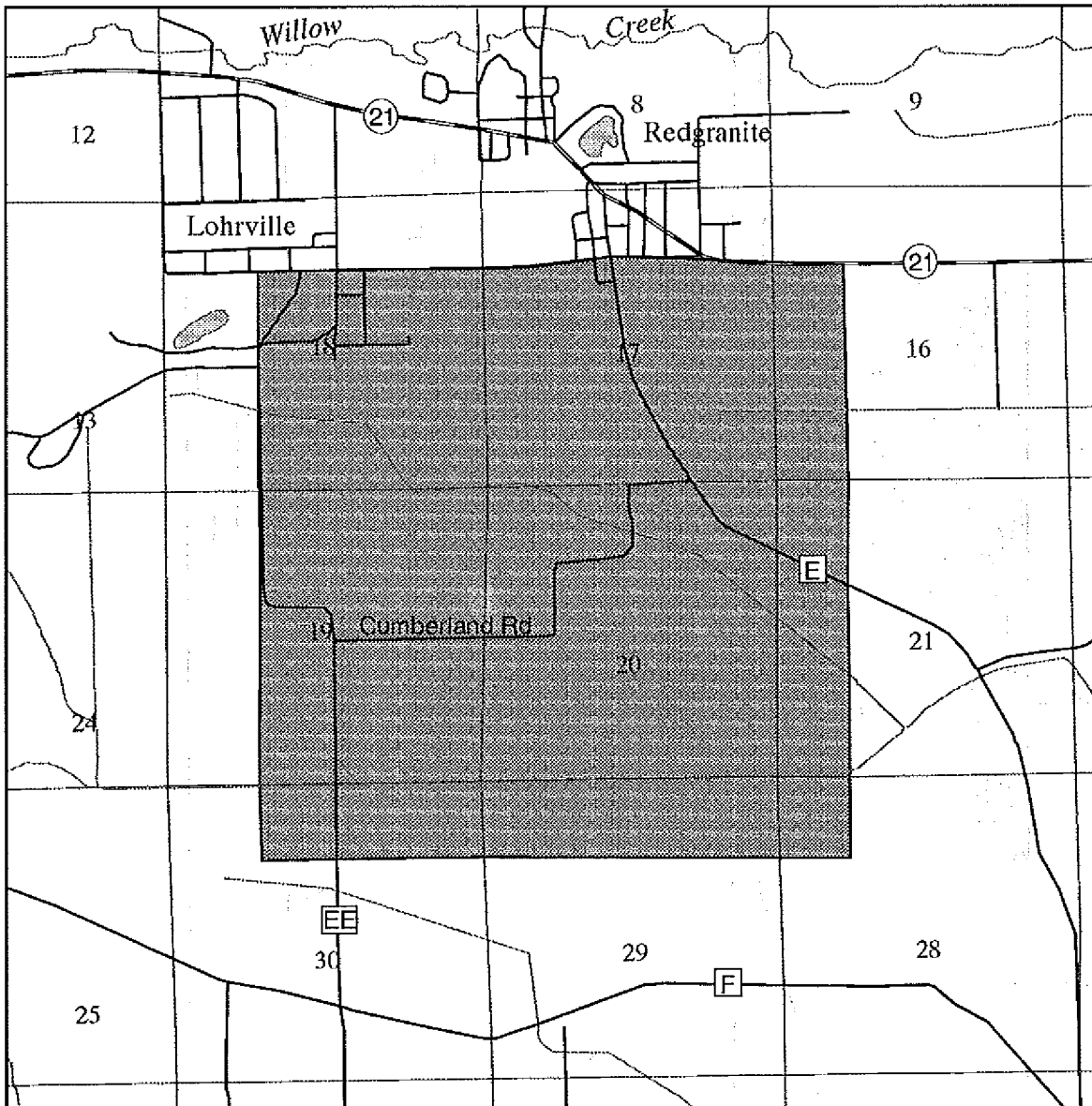
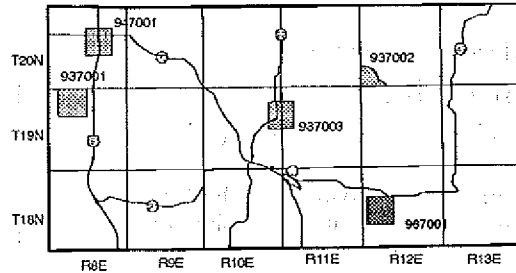


Waushara County
Town of Warren
T18N R12E PA 96-70-01

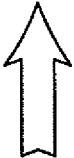
N



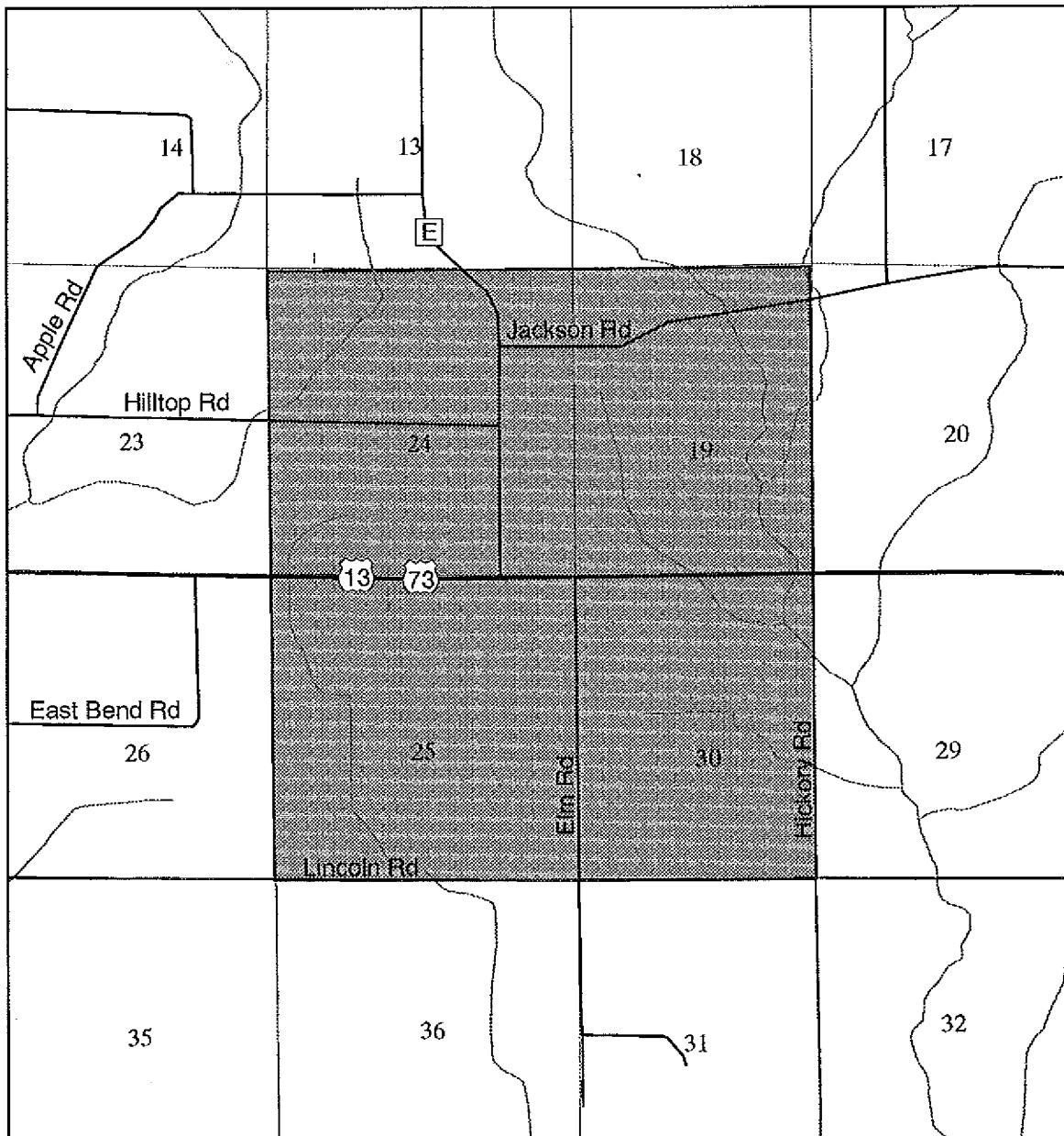
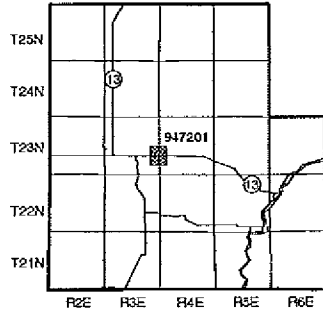
All uses of atrazine are prohibited on lands within the shaded regions. There are five prohibition areas in Waushara County. Refer to each map for specific locations.



N Wood County
 Towns of Wood & Hansen
 T23N R3-4E PA 94-72-01



All uses of atrazine are prohibited on lands within the shaded regions. There is only one prohibition area in Wood County.



Handwritten text, possibly a title or header, located in the upper right quadrant of the page. The text is faint and difficult to decipher but appears to be organized into several lines.

