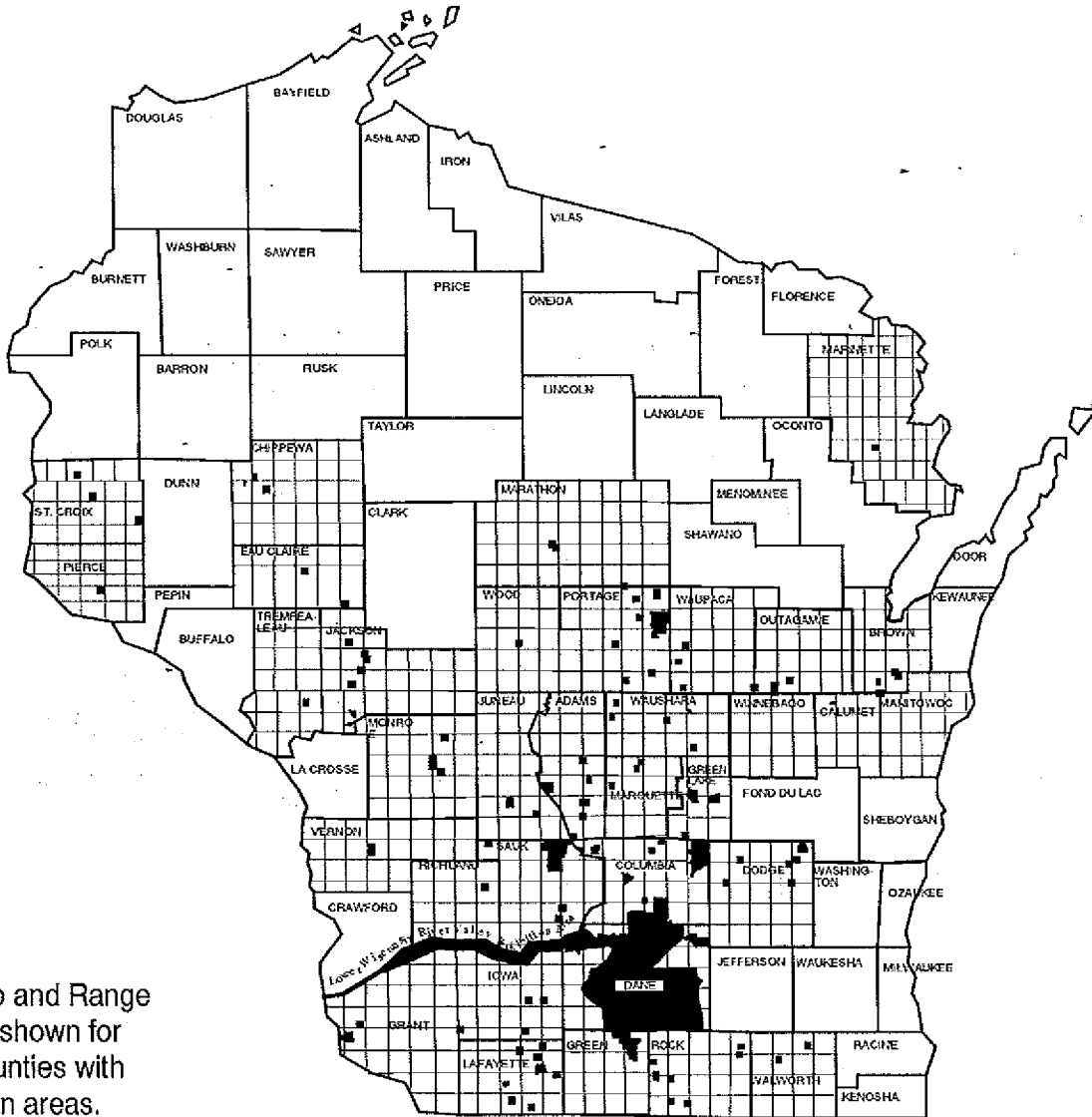


Chapter ATCP 30

Appendix A

Atrazine Prohibition Areas



Township and Range lines are shown for those counties with prohibition areas.

Refer to the detailed map of each prohibition area for its exact boundaries.

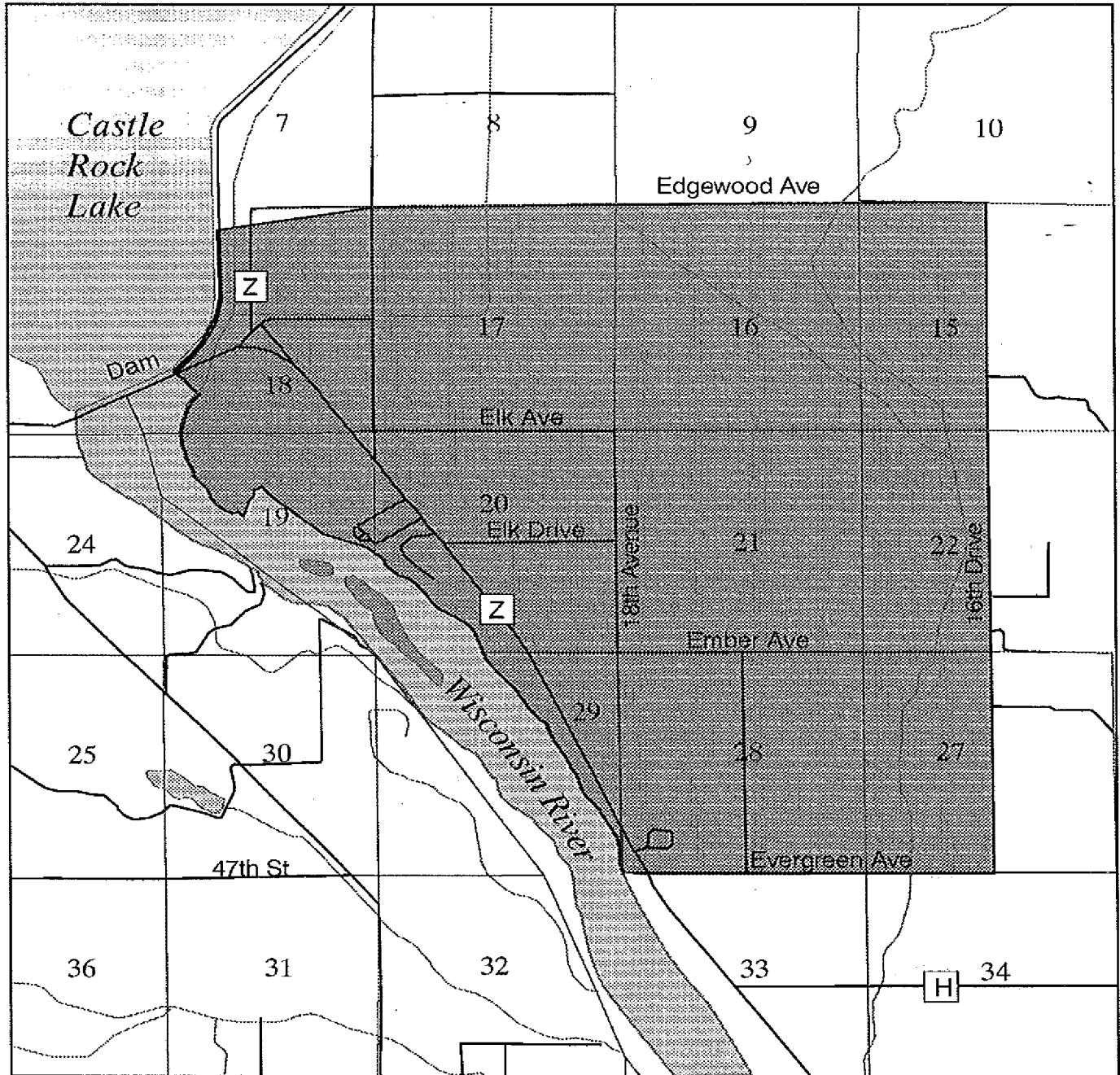
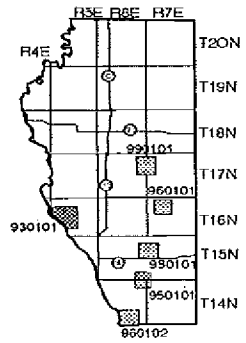
1999 Rule

Adams County

Town of Quincy

T16N R4-5E PA 93-01-01

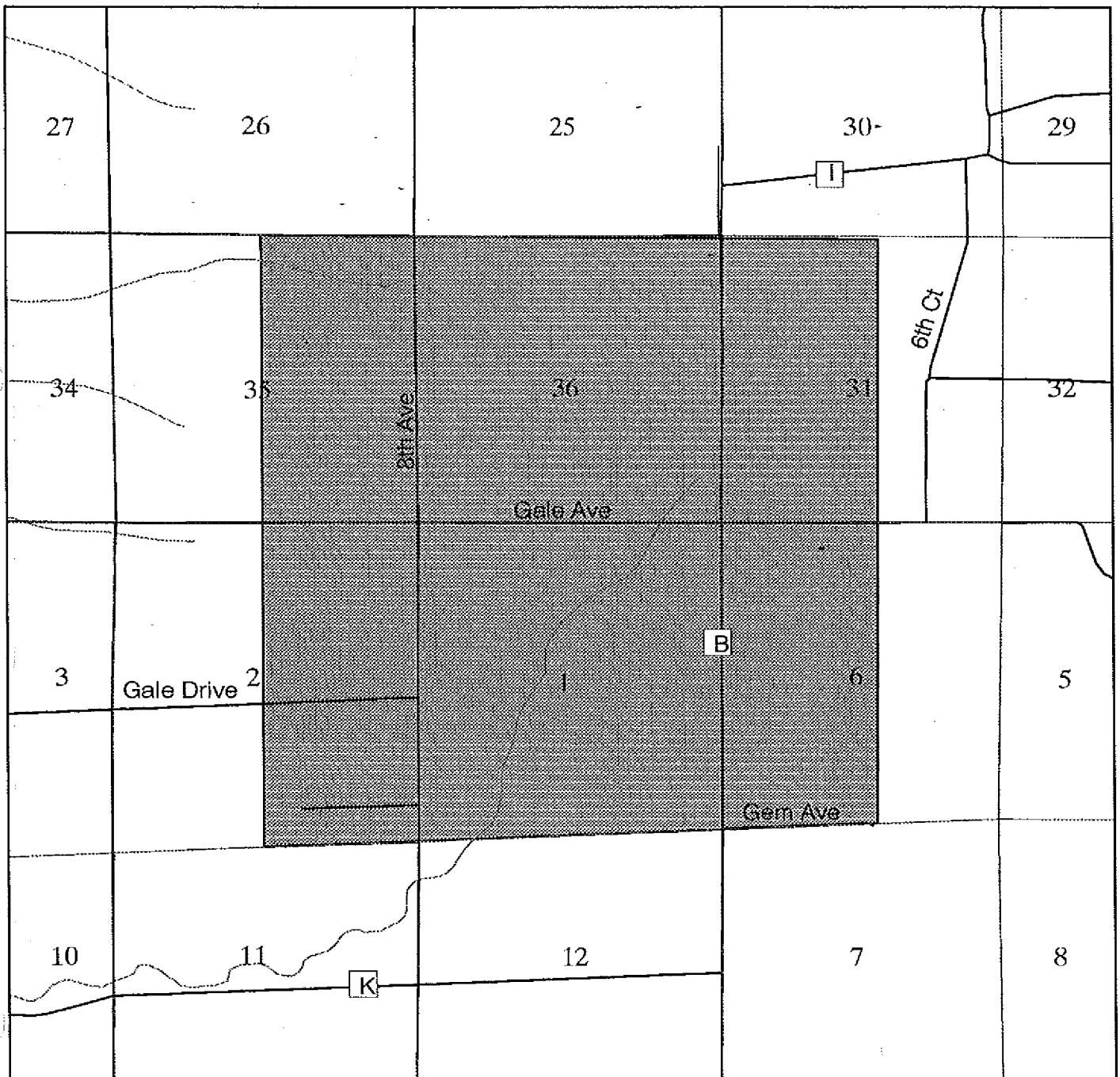
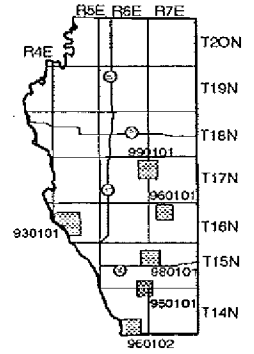
All uses of atrazine are prohibited on lands within the shaded regions. There are six prohibition areas in Adams County. Refer to each map for specific locations.



Adams County, Towns of Dell Prairie, Jackson & Springville

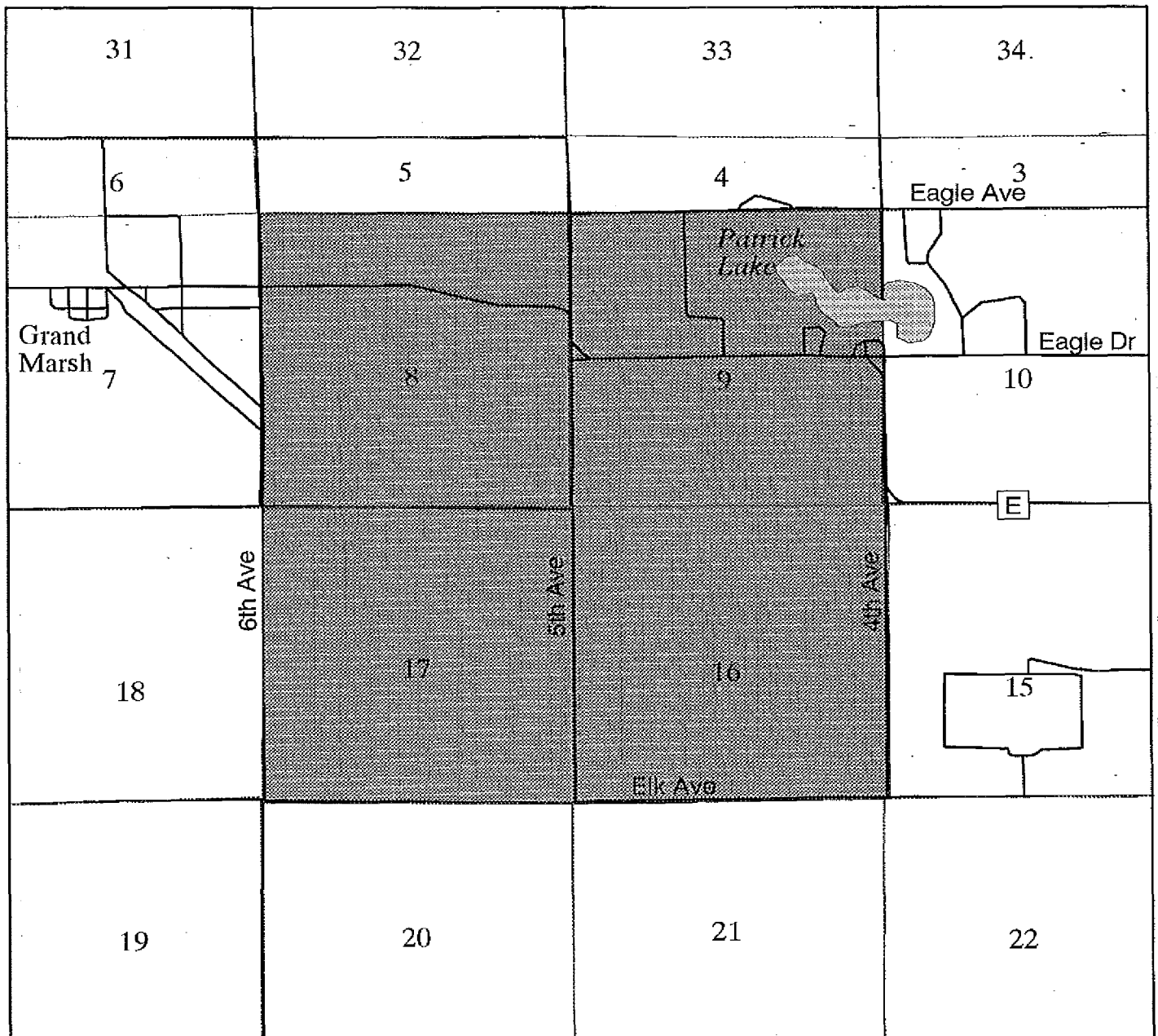
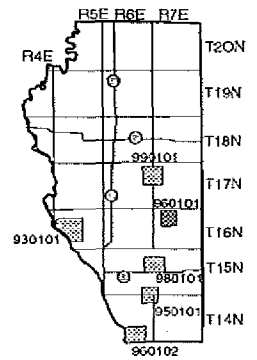
T14-15N R6-7E PA 95-01-01

All uses of atrazine are prohibited on lands within the shaded regions.
There are six prohibition areas in Adams County. Refer to each map for specific locations.



Adams County Town of New Chester T16N R7E PA 96-01-01

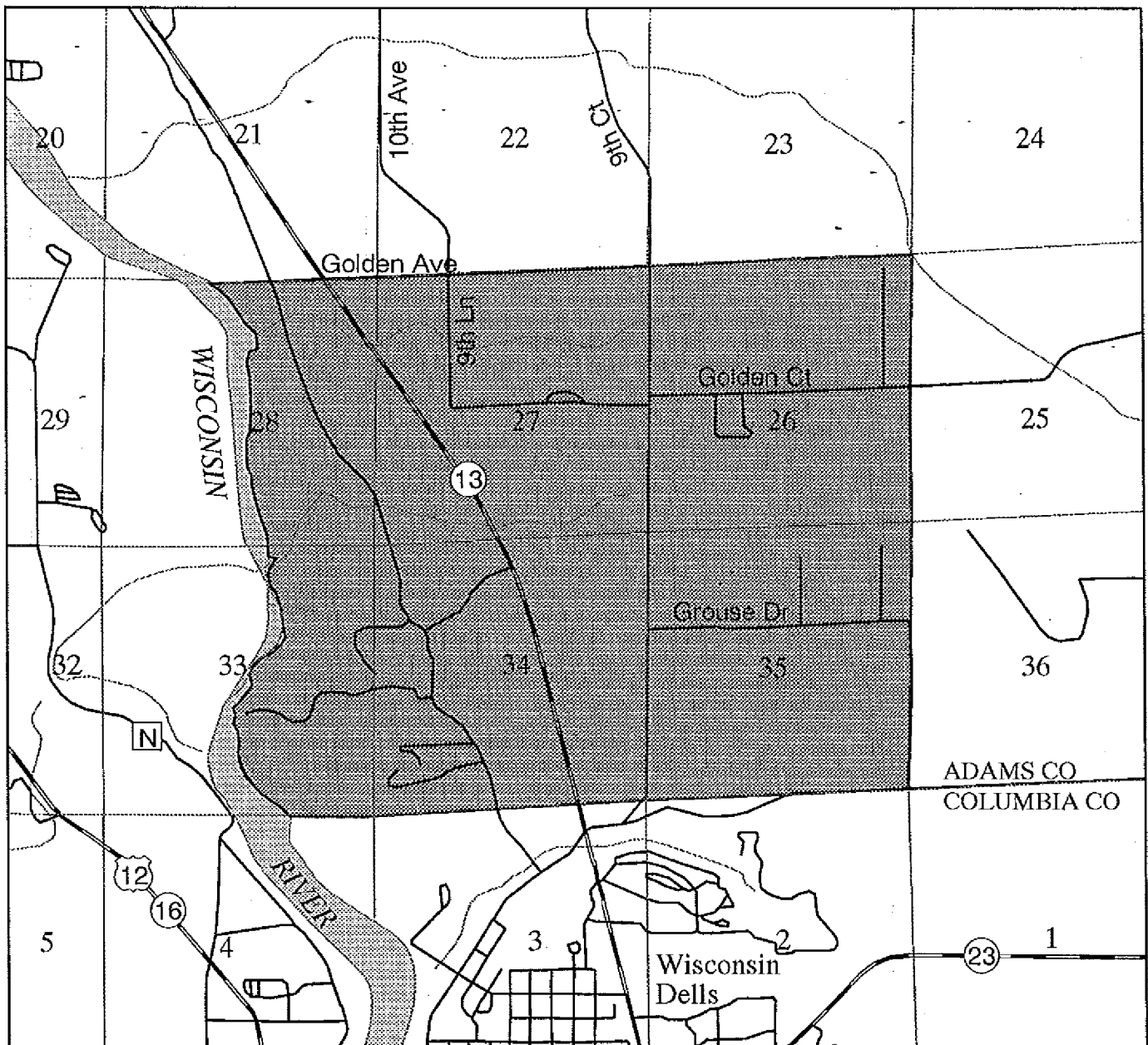
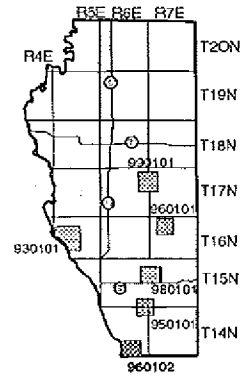
All uses of atrazine are prohibited on lands within the shaded regions. There are six prohibition areas in Adams County. Refer to each map for specific locations.



Adams County Town of Dell Prairie

T14N R6E PA 96-01-02

All uses of atrazine are prohibited on lands within the shaded regions. There are six prohibition areas in Adams County. Refer to each map for specific locations.

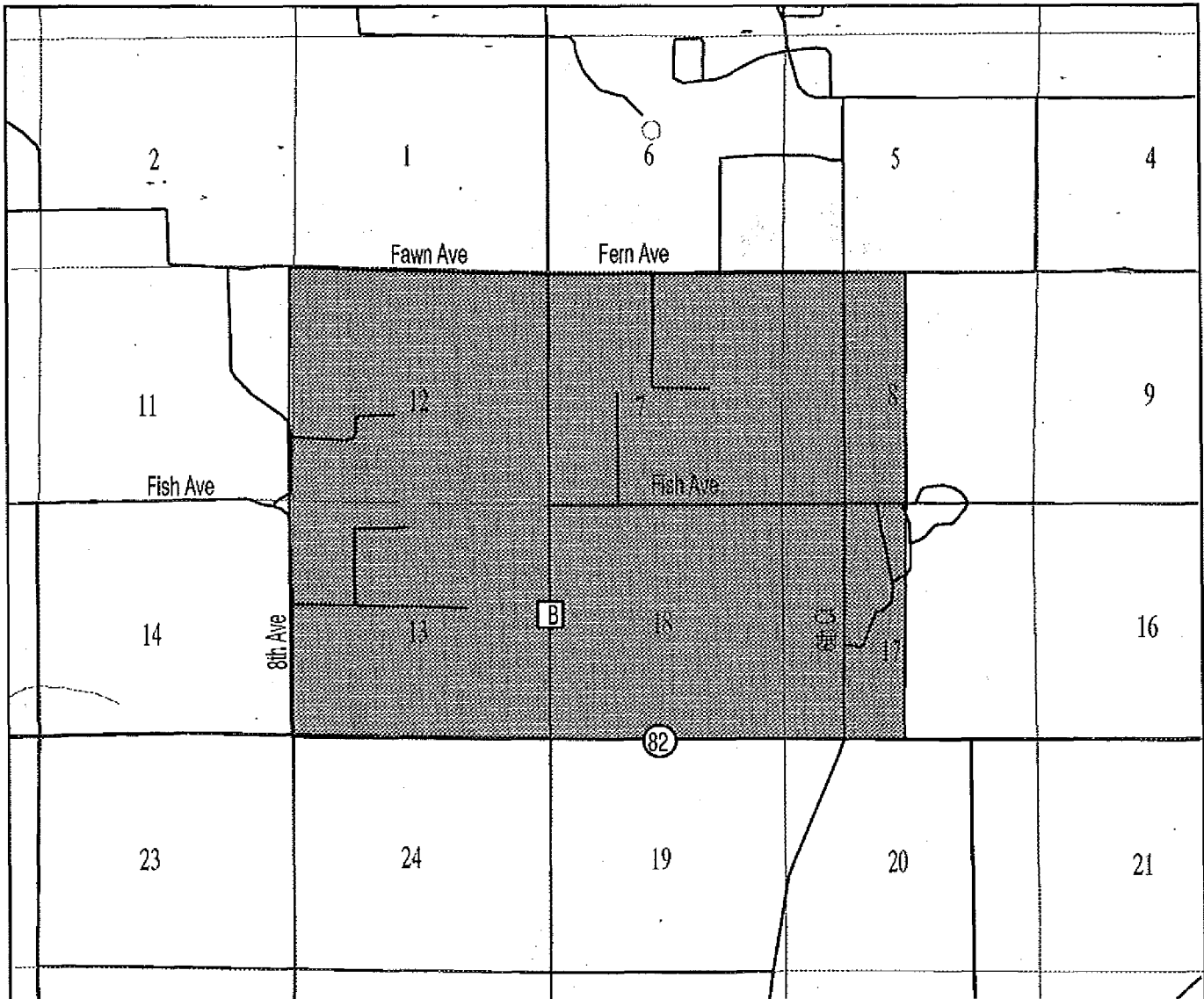
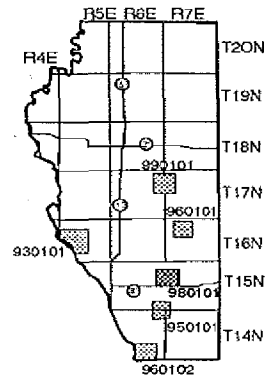


Adams County Towns of Springville & Jackson

T15N R6-7E PA 98-01-01*

All uses of atrazine are prohibited on lands within the shaded regions.
There are six prohibition areas in Adams County.
Refer to each map for specific locations.

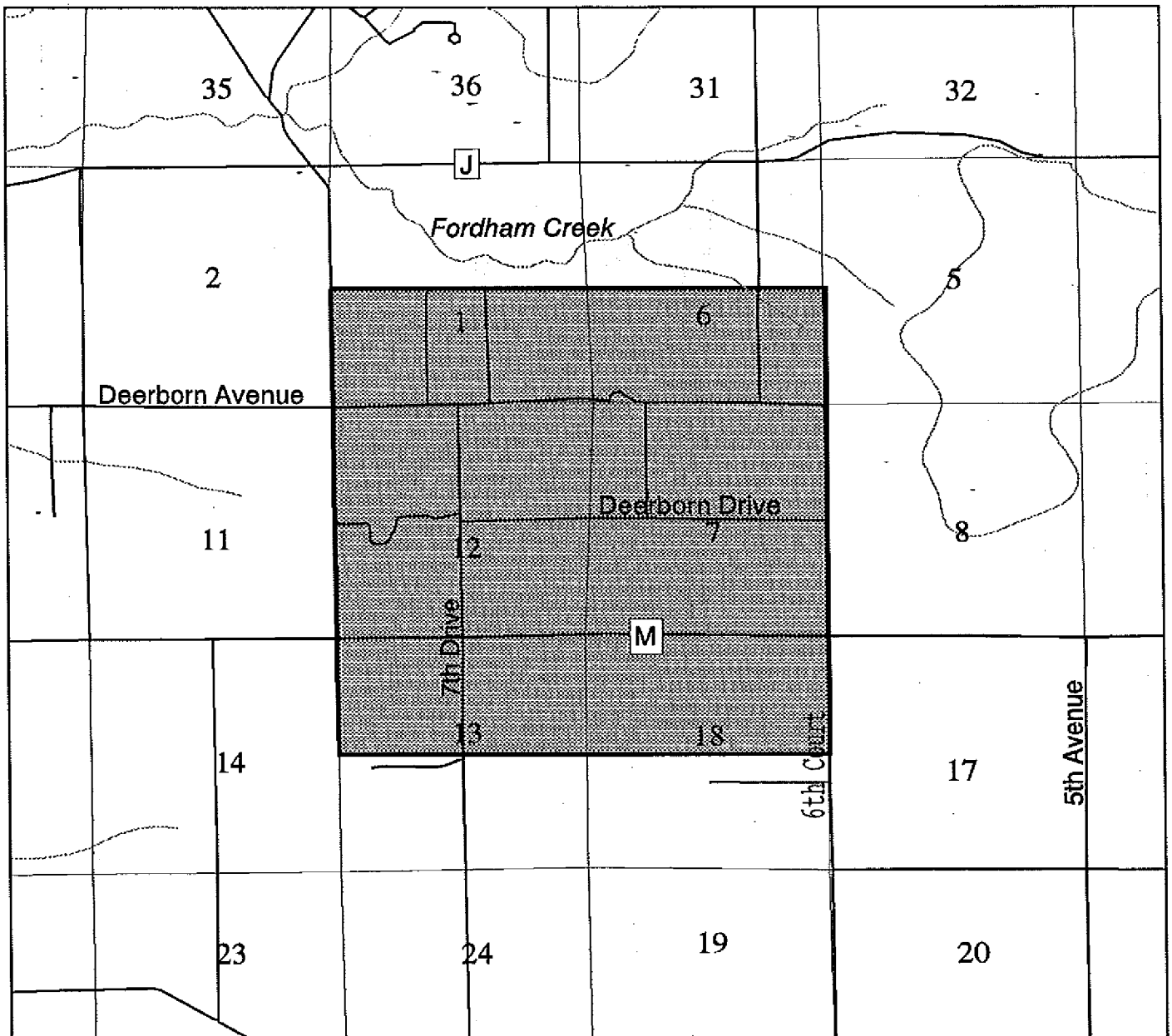
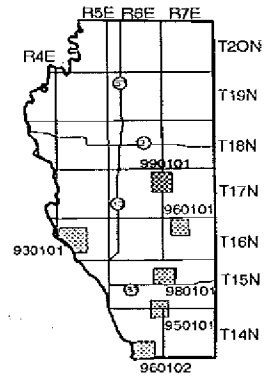
*Note: This PA is an expansion of PA 94-01-01.



Adams County Towns of Adams & Lincoln

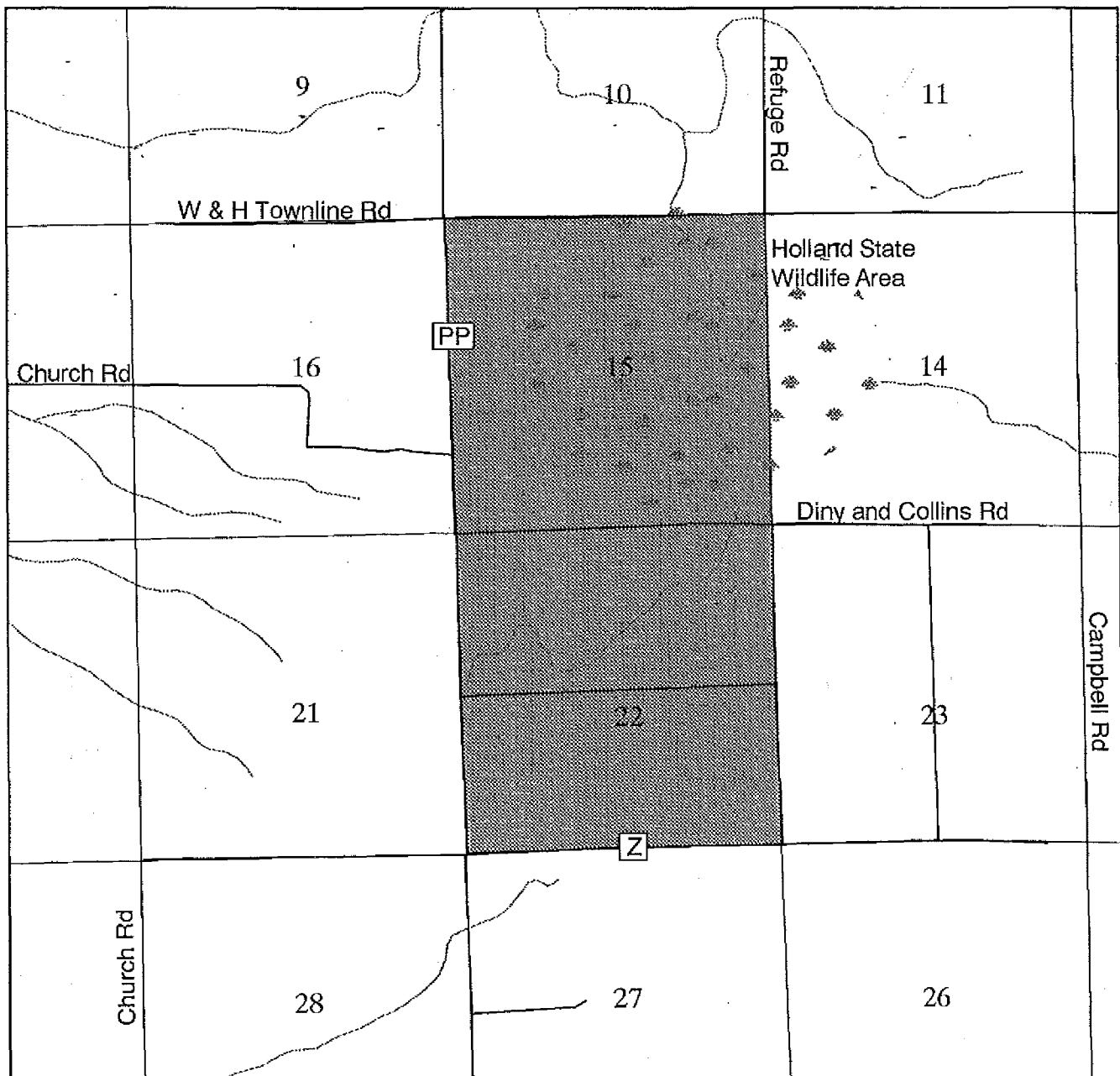
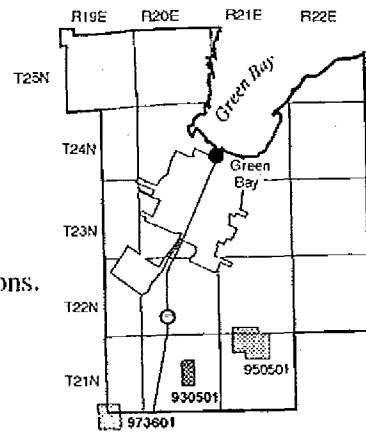
T17N R6-7E PA 99-01-01

All uses of atrazine are prohibited on lands within the shaded regions. There are six prohibition areas in Adams County. Refer to each map for specific locations.



Brown County Town of Holland T21N R20E PA 93-05-01

All uses of atrazine are prohibited on lands within the shaded regions.
There are three prohibition areas in Brown County, one which
is shared by Manitowoc, Brown, and Calumet Counties.
Refer to each map for specific locations.

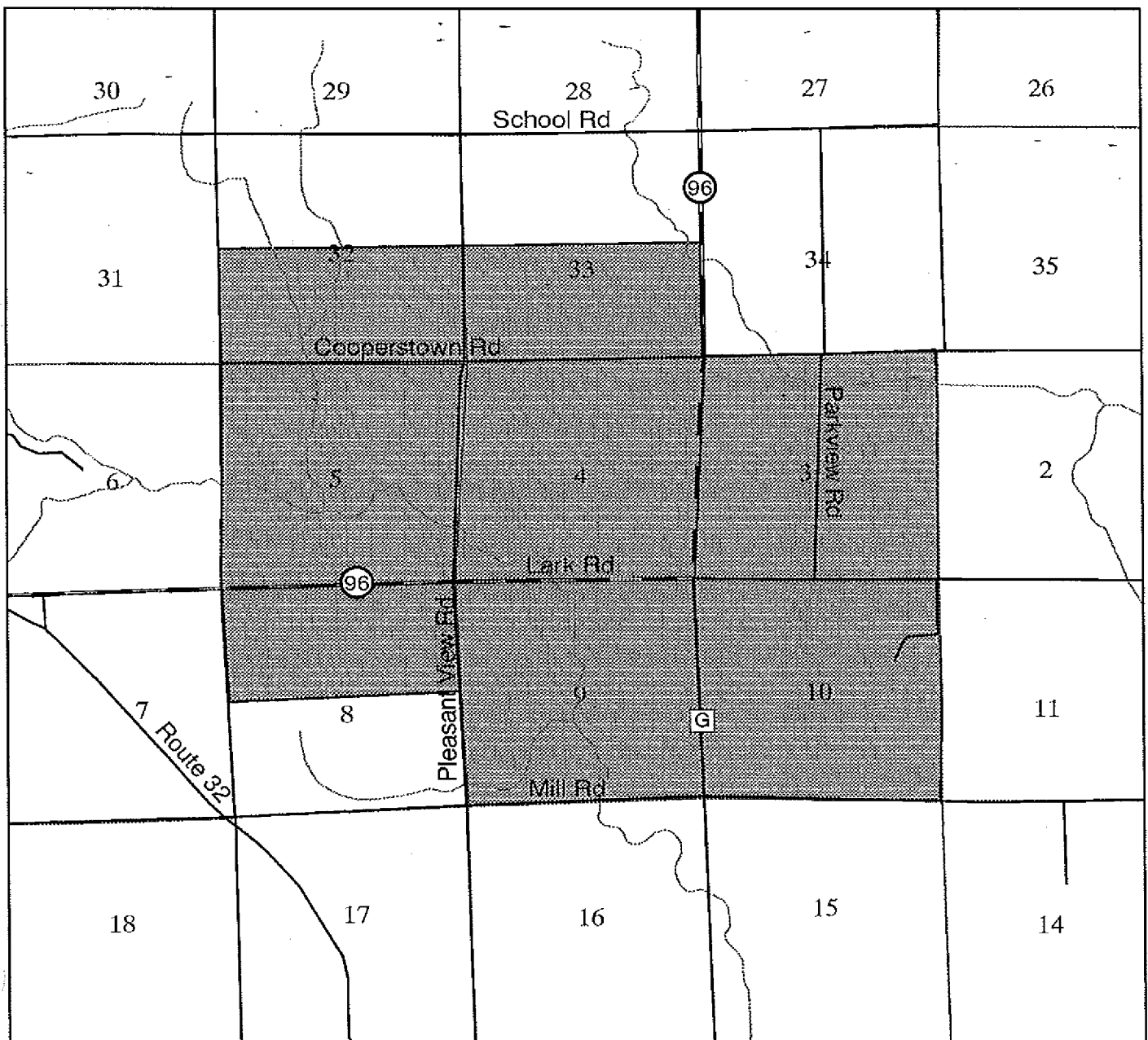
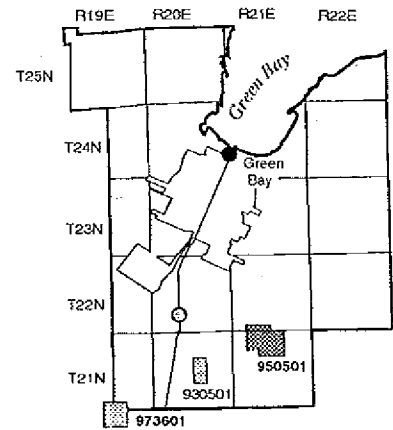


Brown County

Towns of Morrison and Glenmore

T21-22N R21E PA 95-05-01

All uses of atrazine are prohibited on lands within the shaded regions. There are three prohibition areas in Brown County, one which is shared by Manitowoc, Brown, and Calumet Counties. Refer to each map for specific locations.

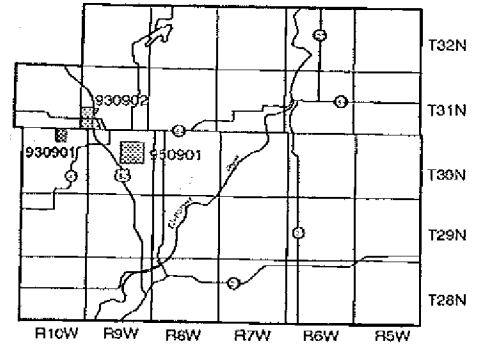


Chippewa County

Towns of Auburn and Cooks Valley

T30N R10W PA 93-09-01

All uses of atrazine are prohibited on lands within the shaded regions. There are three prohibition areas in Chippewa County. Refer to each map for specific locations.

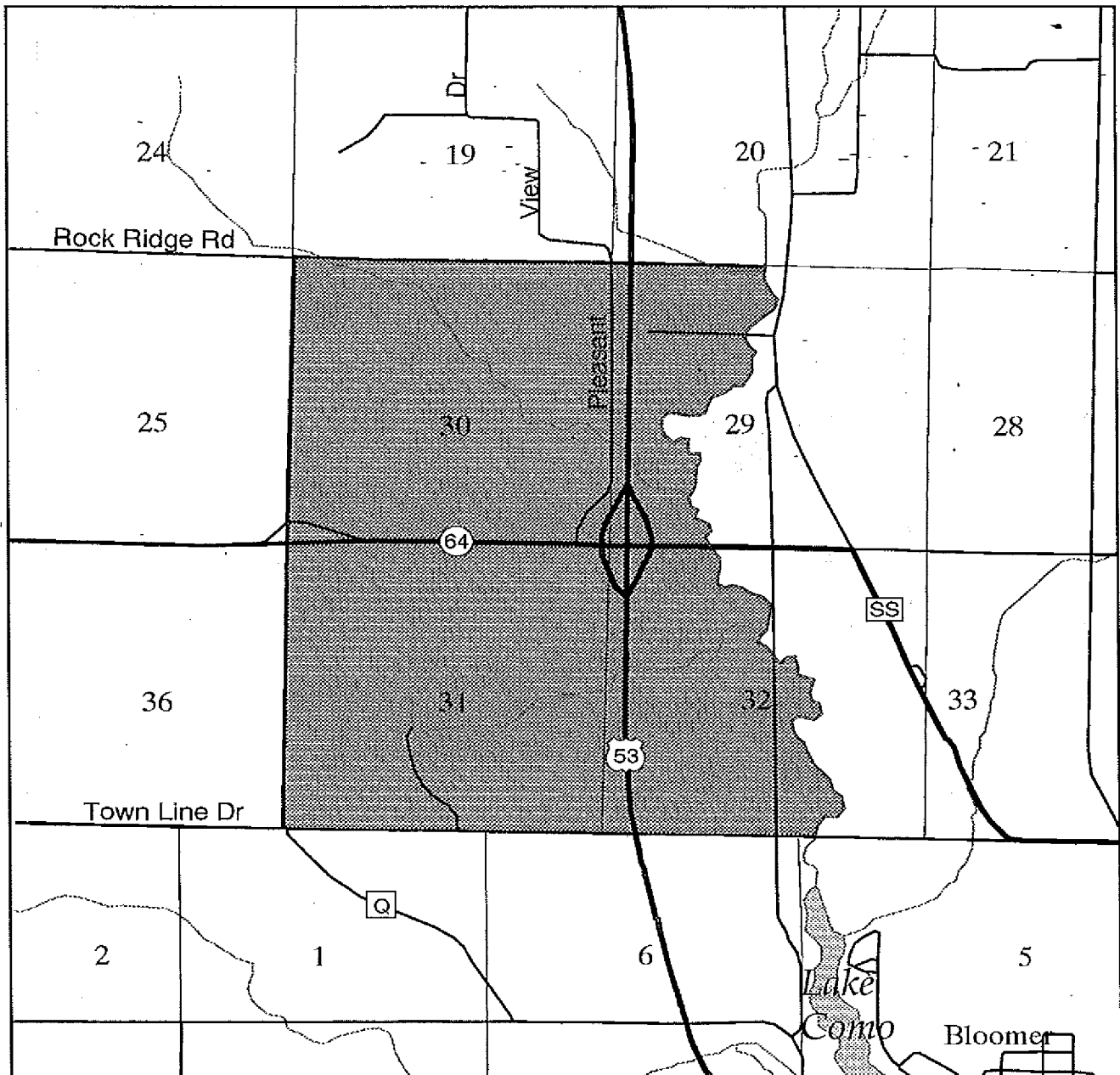
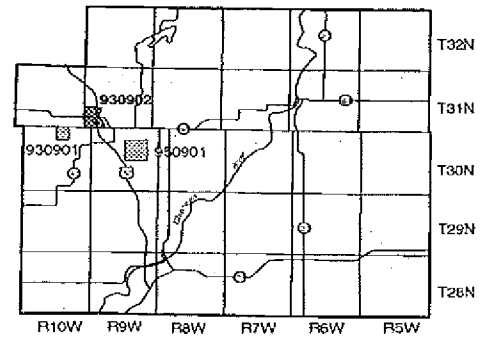


Chippewa County

Town of Bloomer

T31N R9W PA 93-09-02

All uses of atrazine are prohibited on lands within the shaded regions. There are three prohibition areas in Chippewa County. Refer to each map for specific locations.

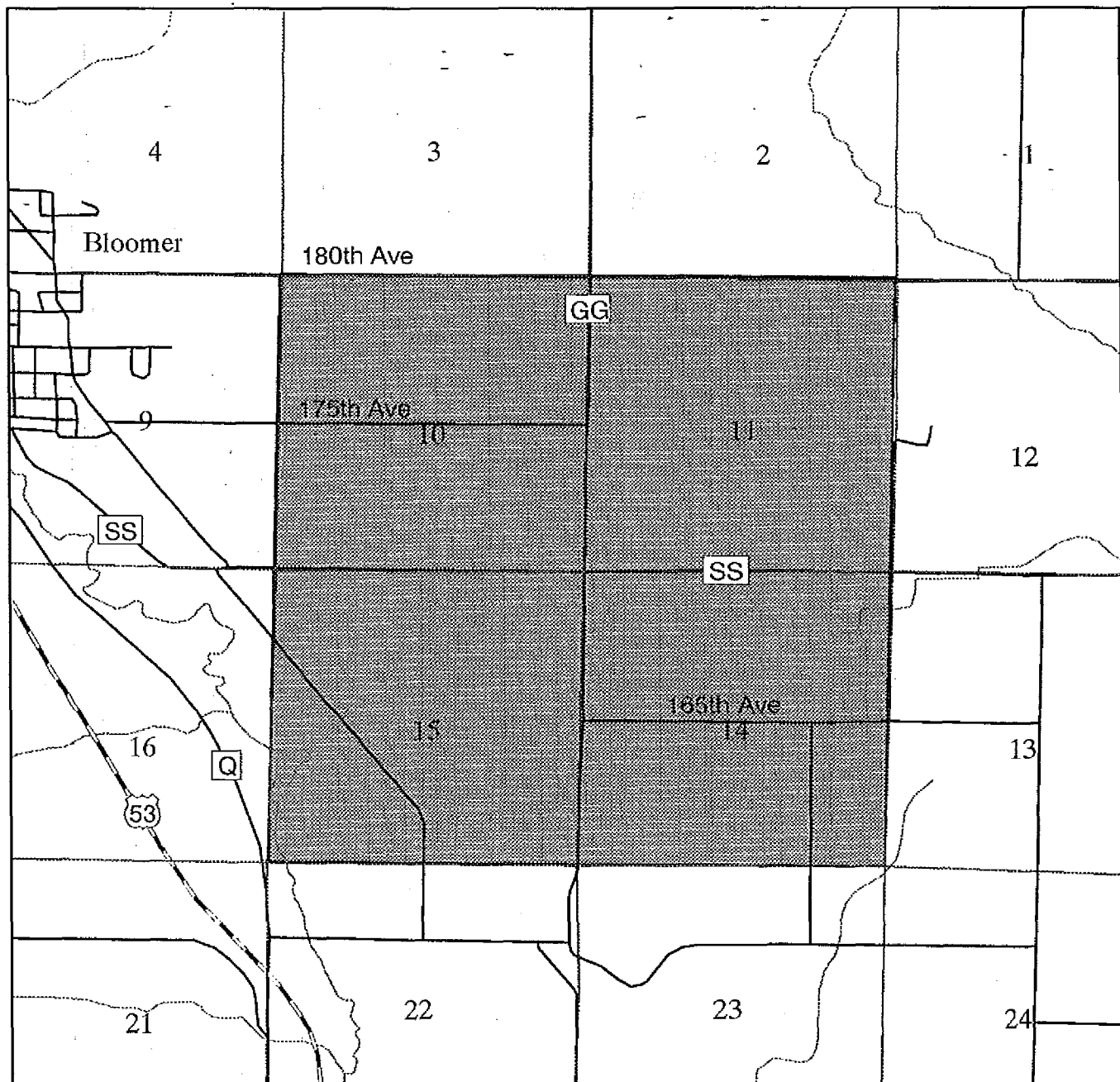
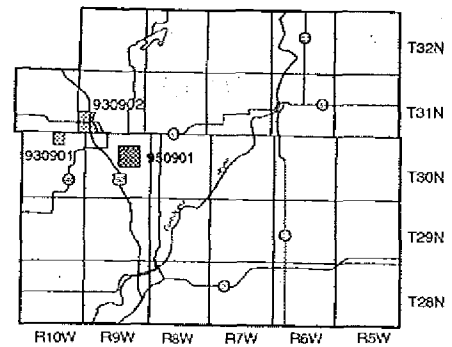


Chippewa County

Town of Woodmohr

T30N R9W PA 95-09-01

All uses of atrazine are prohibited on lands within the shaded regions. There are three prohibition areas in Chippewa County. Refer to each map for specific locations.

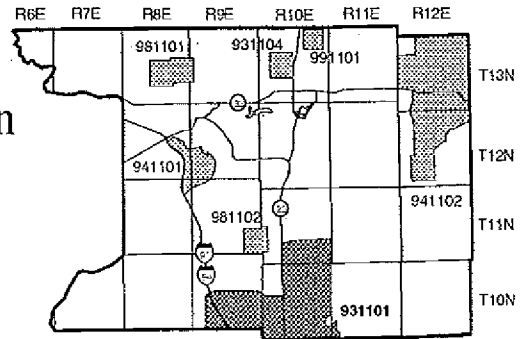


Columbia County

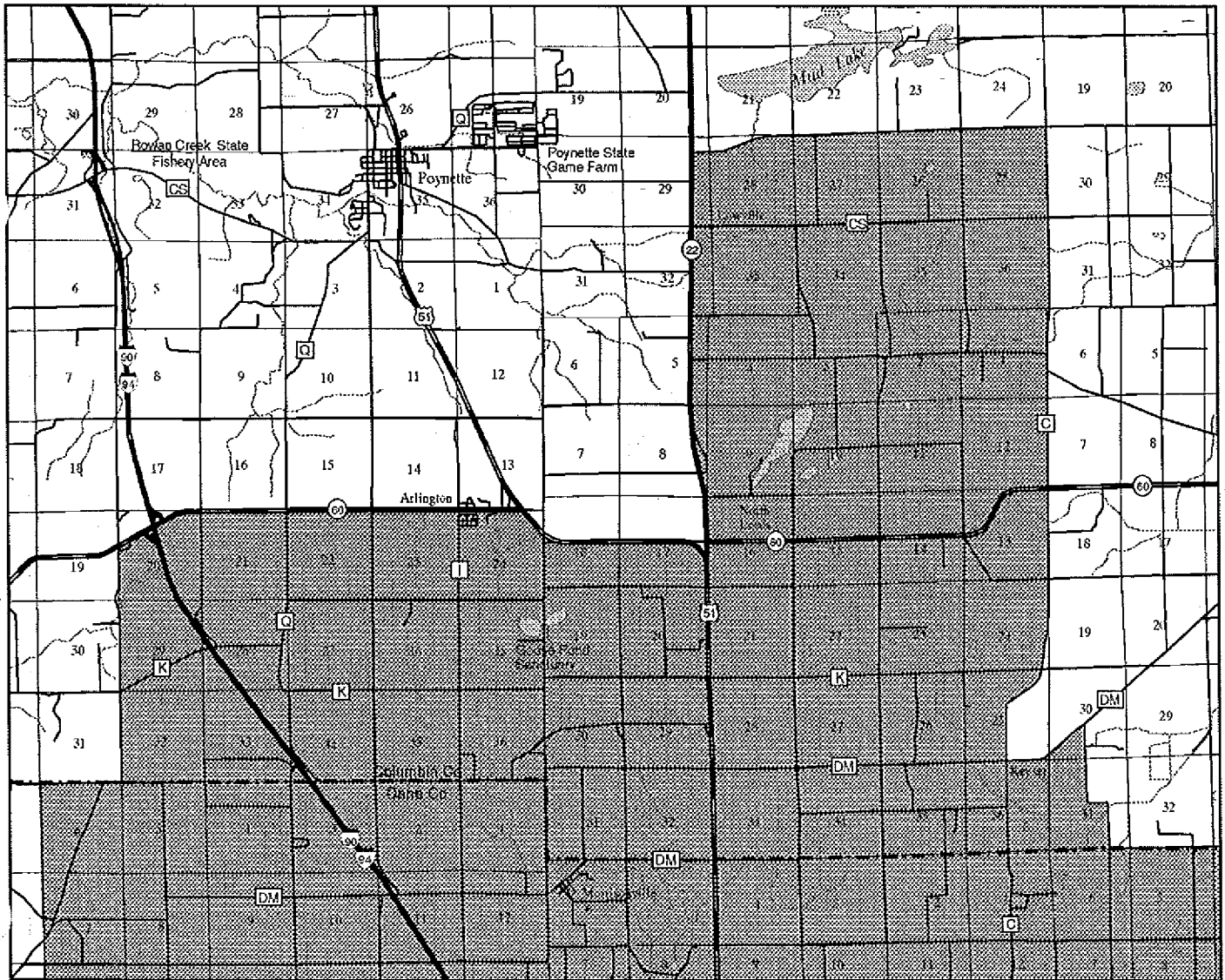
Towns of Arlington, Leeds, Hampden and Lowville

T10N R9-11E

T11N R10E PA 93-11-01

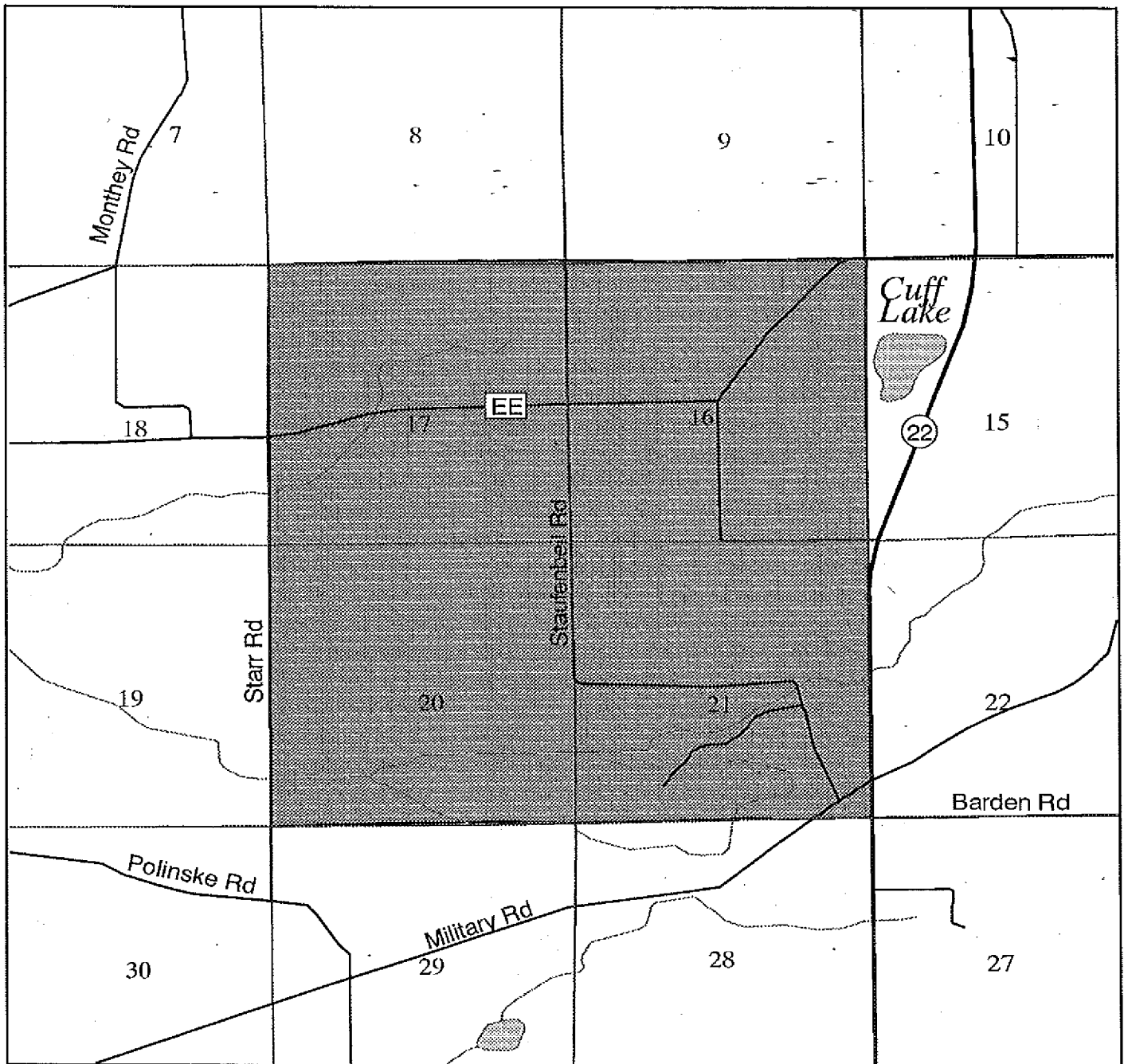
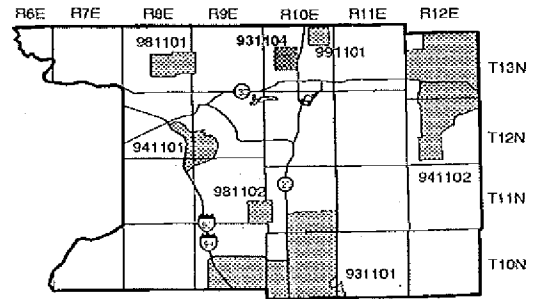


All uses of atrazine are prohibited on lands within the shaded regions. There are seven prohibition areas in Columbia County. Refer to each map for specific locations.



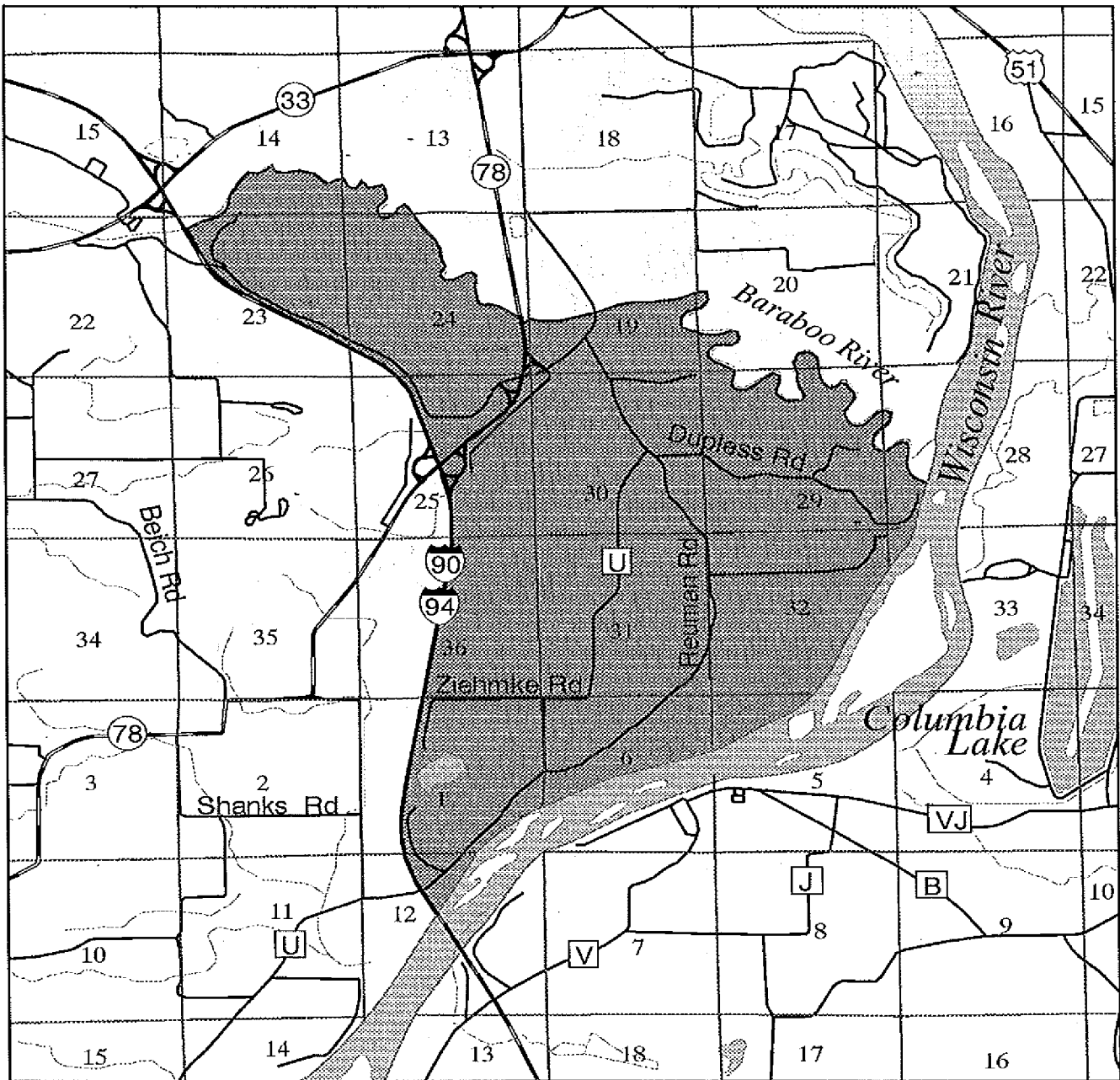
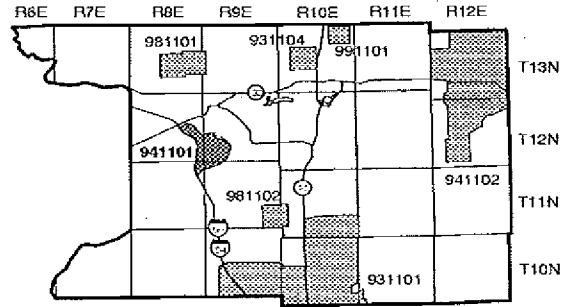
Columbia County Town of Marcellon T13N R10E PA 93-11-04

All uses of atrazine are prohibited on lands within the shaded regions. There are seven prohibition areas in Columbia County. Refer to each map for specific locations.



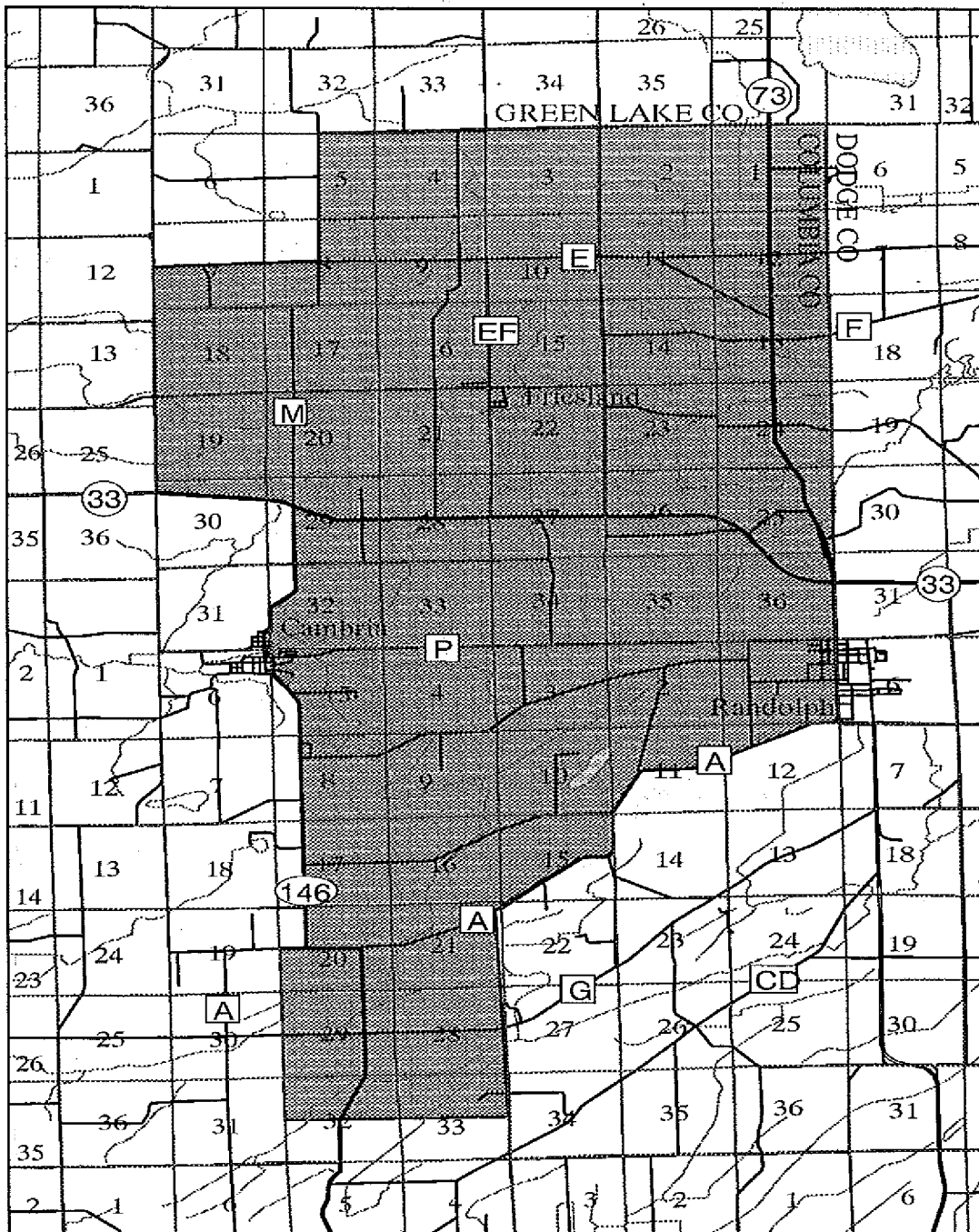
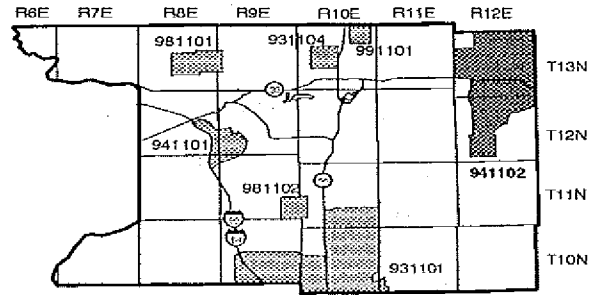
Columbia County
 Town of Caledonia
 T11-12N R8-9E
PA 94-11-01

All uses of atrazine are prohibited on lands within the shaded regions. There are seven prohibition areas in Columbia County. Refer to each map for specific locations.



Columbia County Towns of Courtland and Randolph T12-13N R12E PA 94-11-02

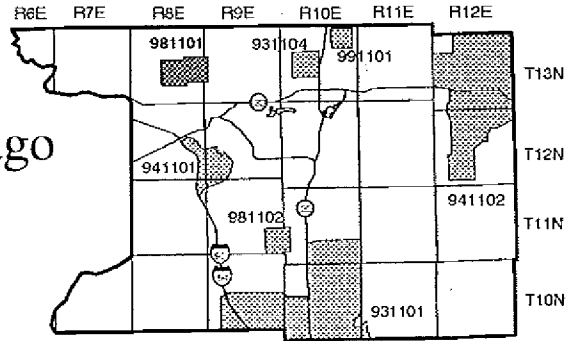
All uses of atrazine are prohibited on lands within the shaded regions. There are seven prohibition areas in Columbia County. Refer to each map for specific locations.



Columbia County

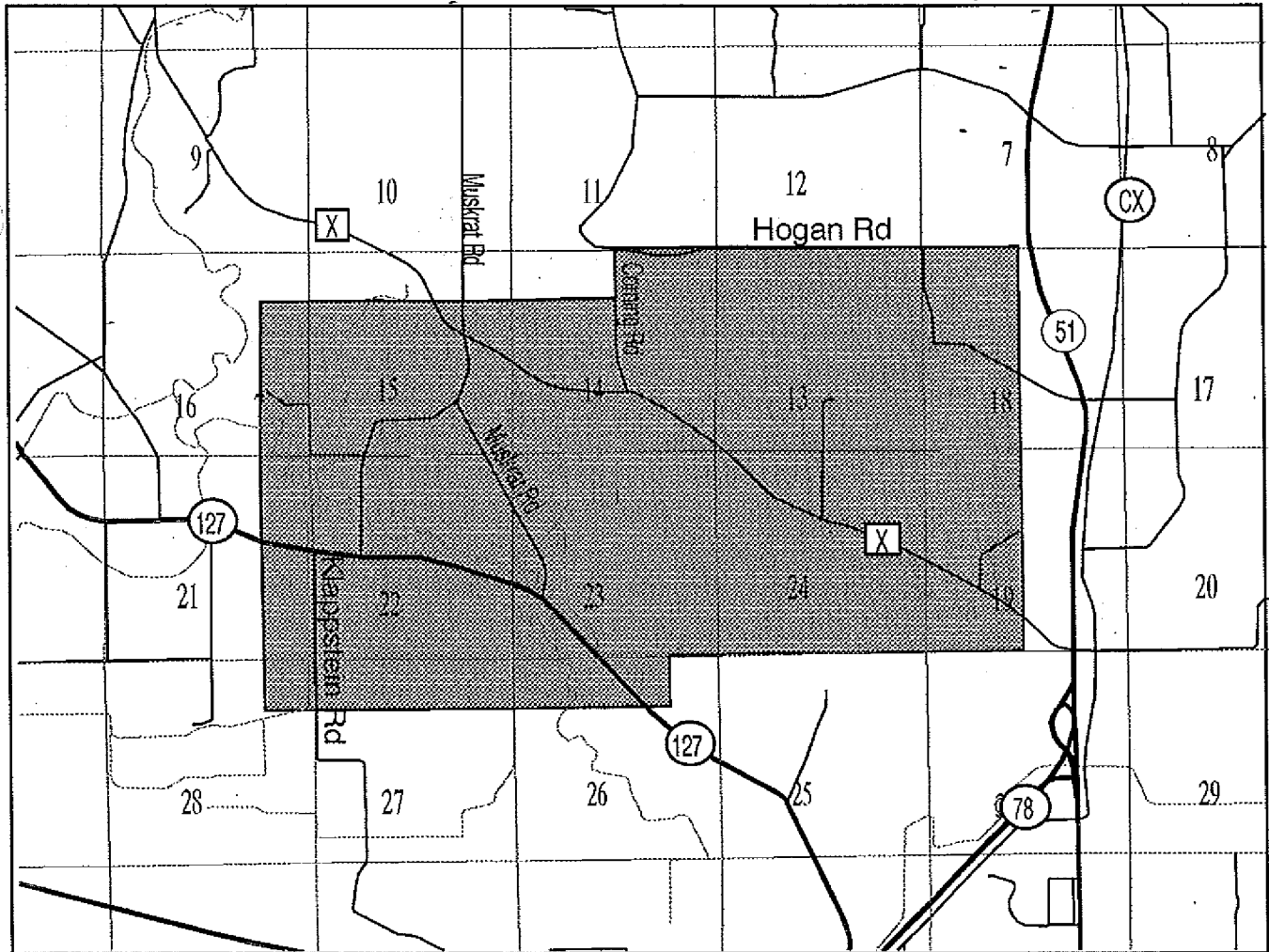
Towns of Lewiston & Fort Winnebago

T13N R8-9E PA 98-11-01*



All uses of atrazine are prohibited on lands within the shaded regions. There are seven prohibition areas in Columbia County. Refer to each map for specific locations.

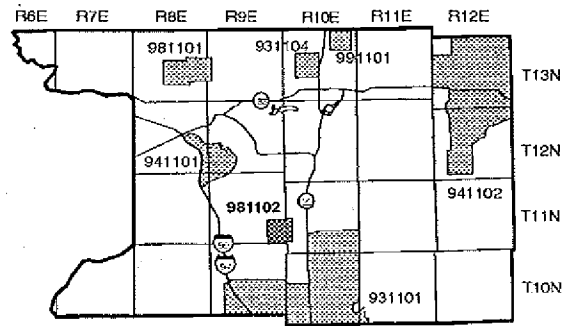
***Note:** This PA is an expansion of PA 94-11-03.



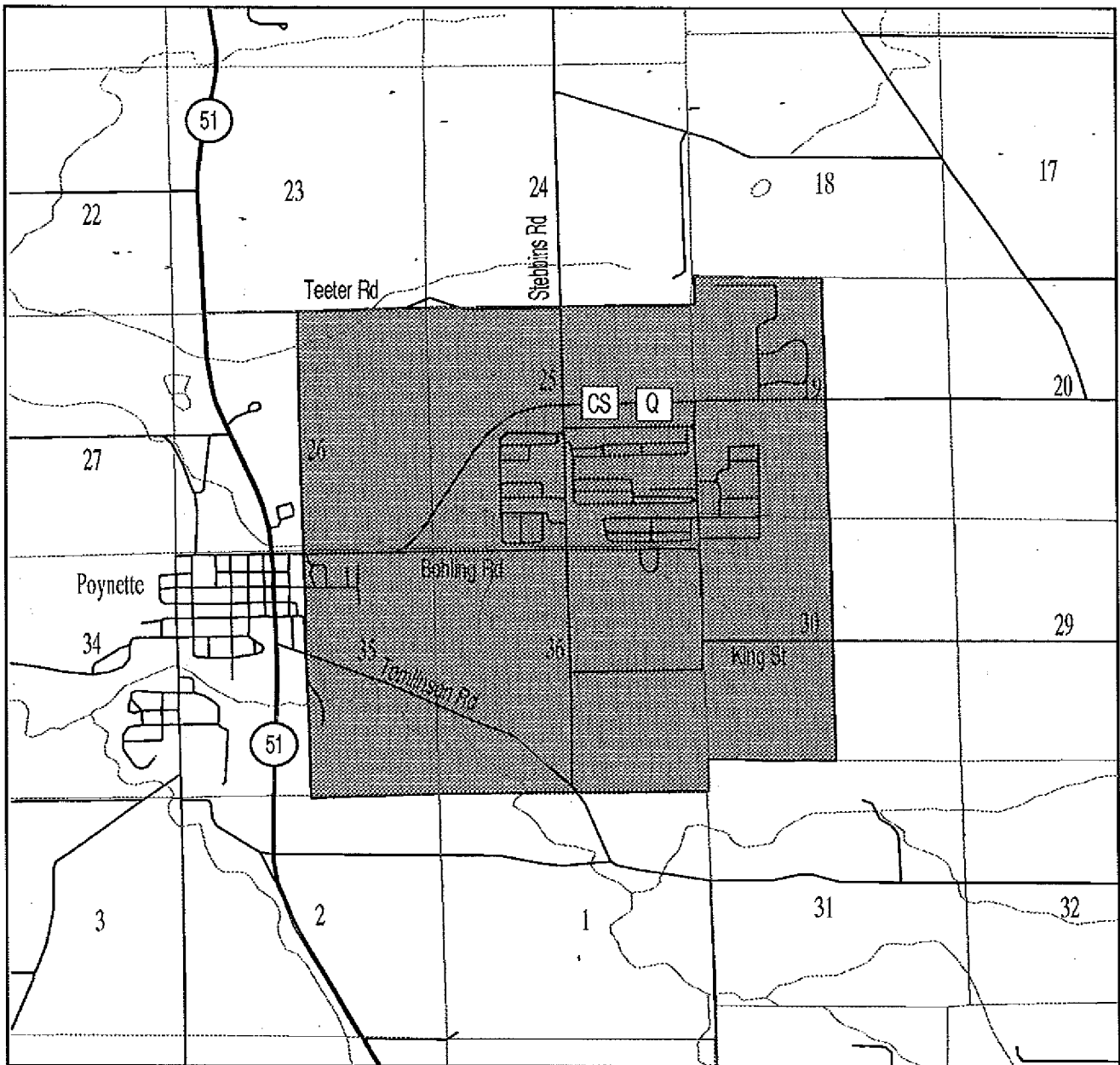
Columbia County

Towns of Dekorra & Lowville

T11N R9-10E PA 98-11-02



All uses of atrazine are prohibited on lands within the shaded regions. There are seven prohibition areas in Columbia County. Refer to each map for specific locations.

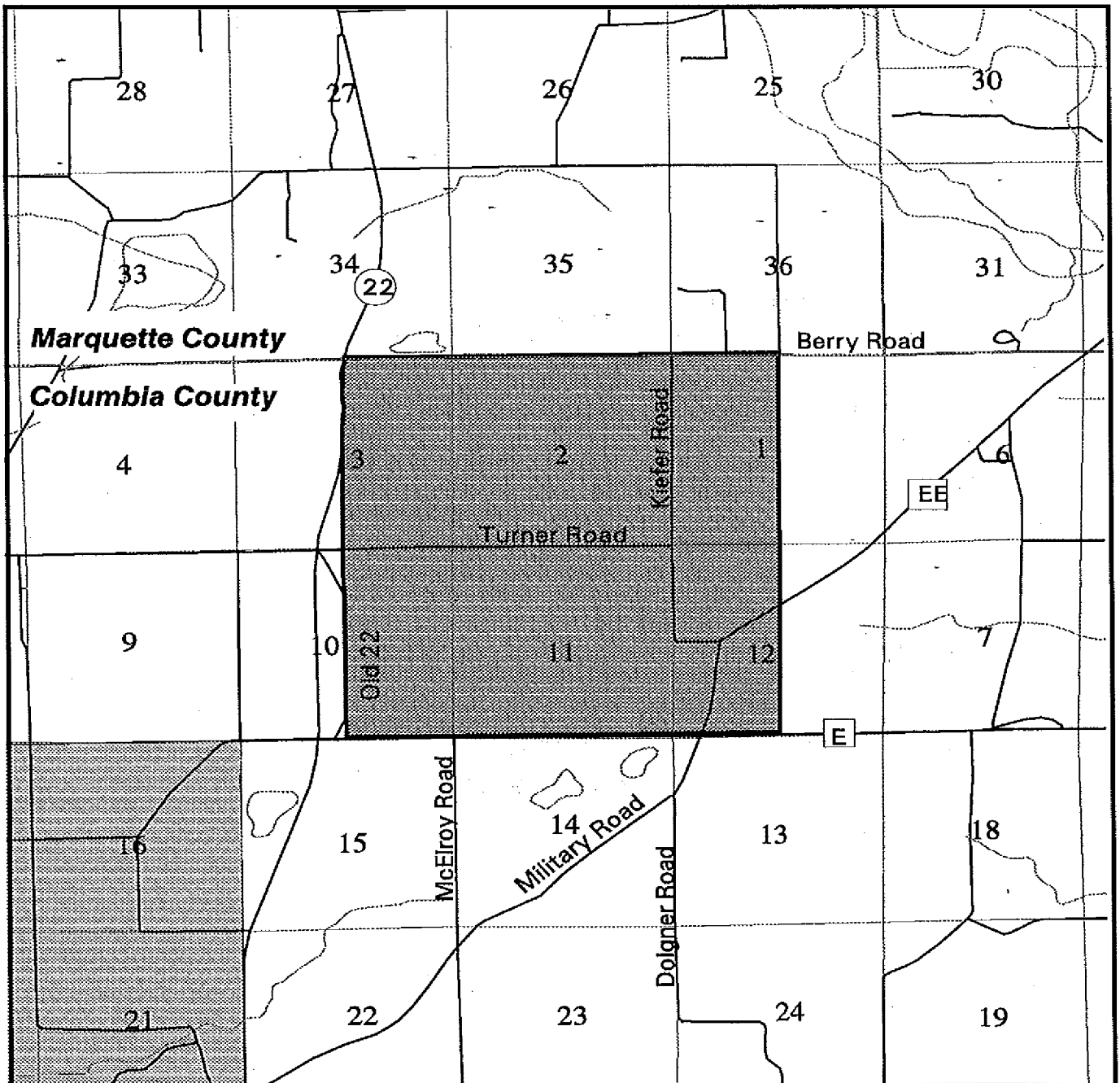
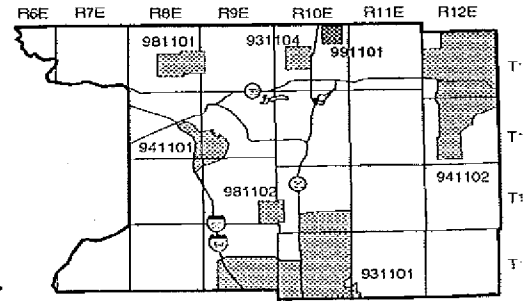


Columbia County

Town of Marcellon

T13N R10E PA 99-11-01

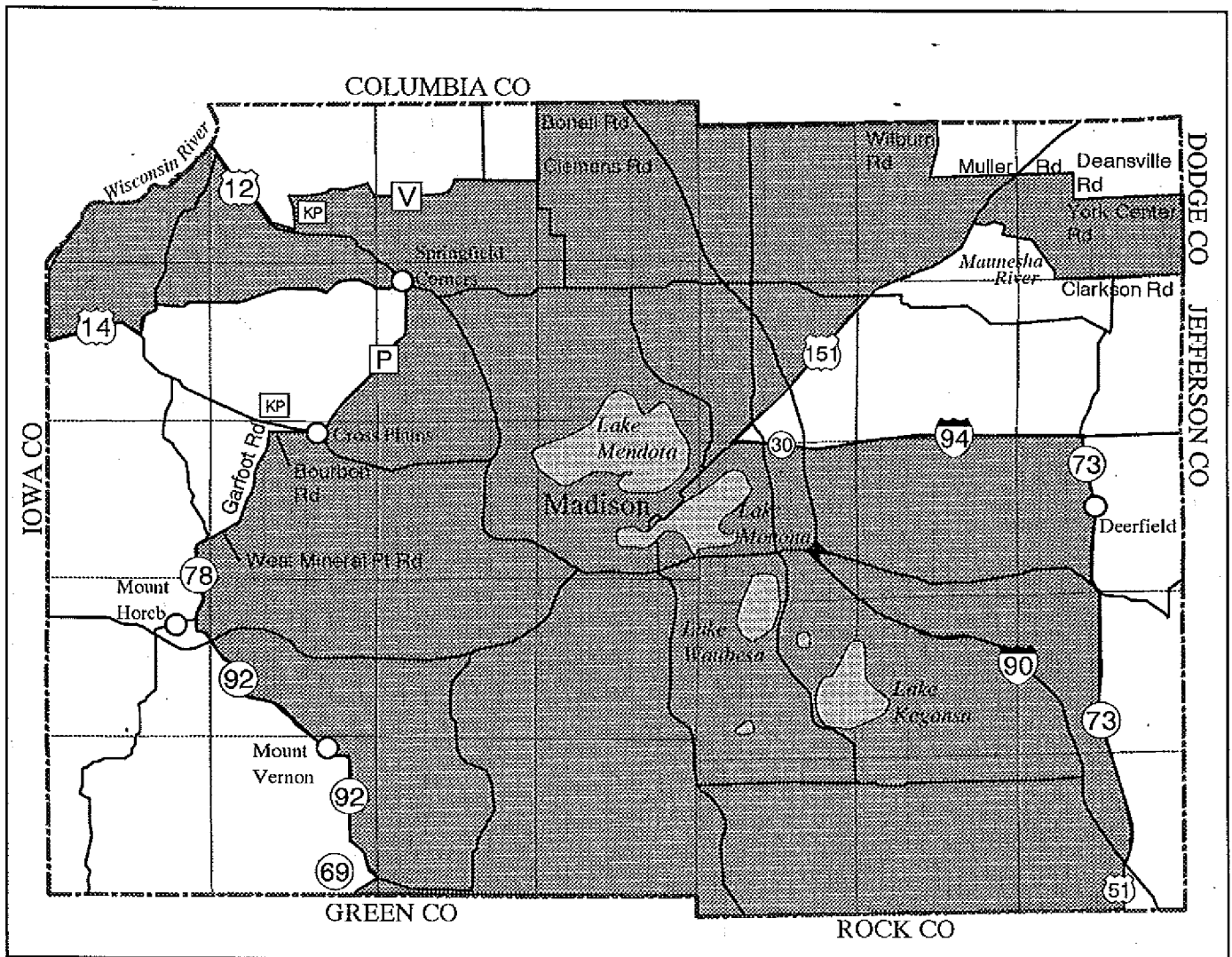
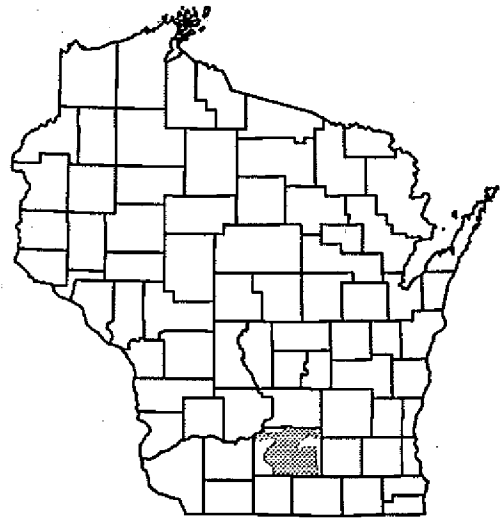
All uses of atrazine are prohibited on lands within the shaded regions. There are seven prohibition areas in Columbia County. Refer to each map for specific locations.



Dane County PA 95-13-01

All uses of atrazine are prohibited on lands within the shaded regions.

NOTE: This PA is modified from PA 93-13-01

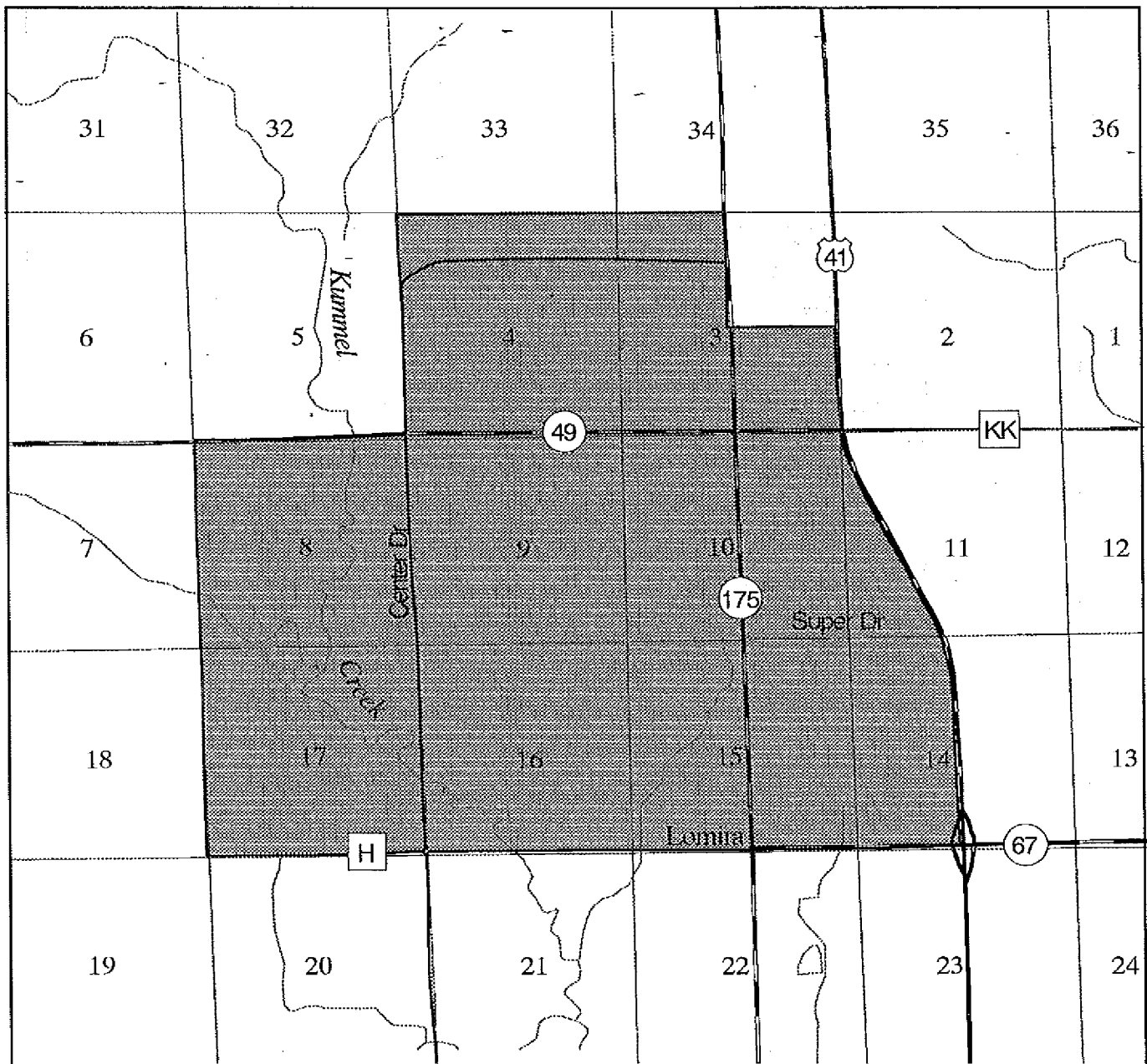
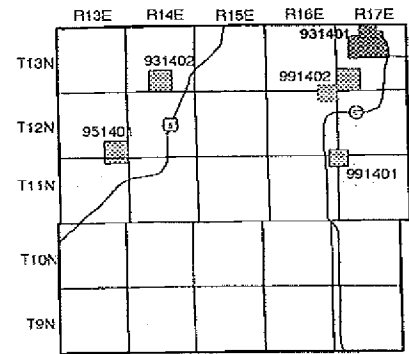


Dodge County

Town of Lomira

T13N R17E PA 93-14-01

All uses of atrazine prohibited on lands within the shaded regions.
 There are five prohibition areas in Dodge County.
 Refer to each map for specific locations.

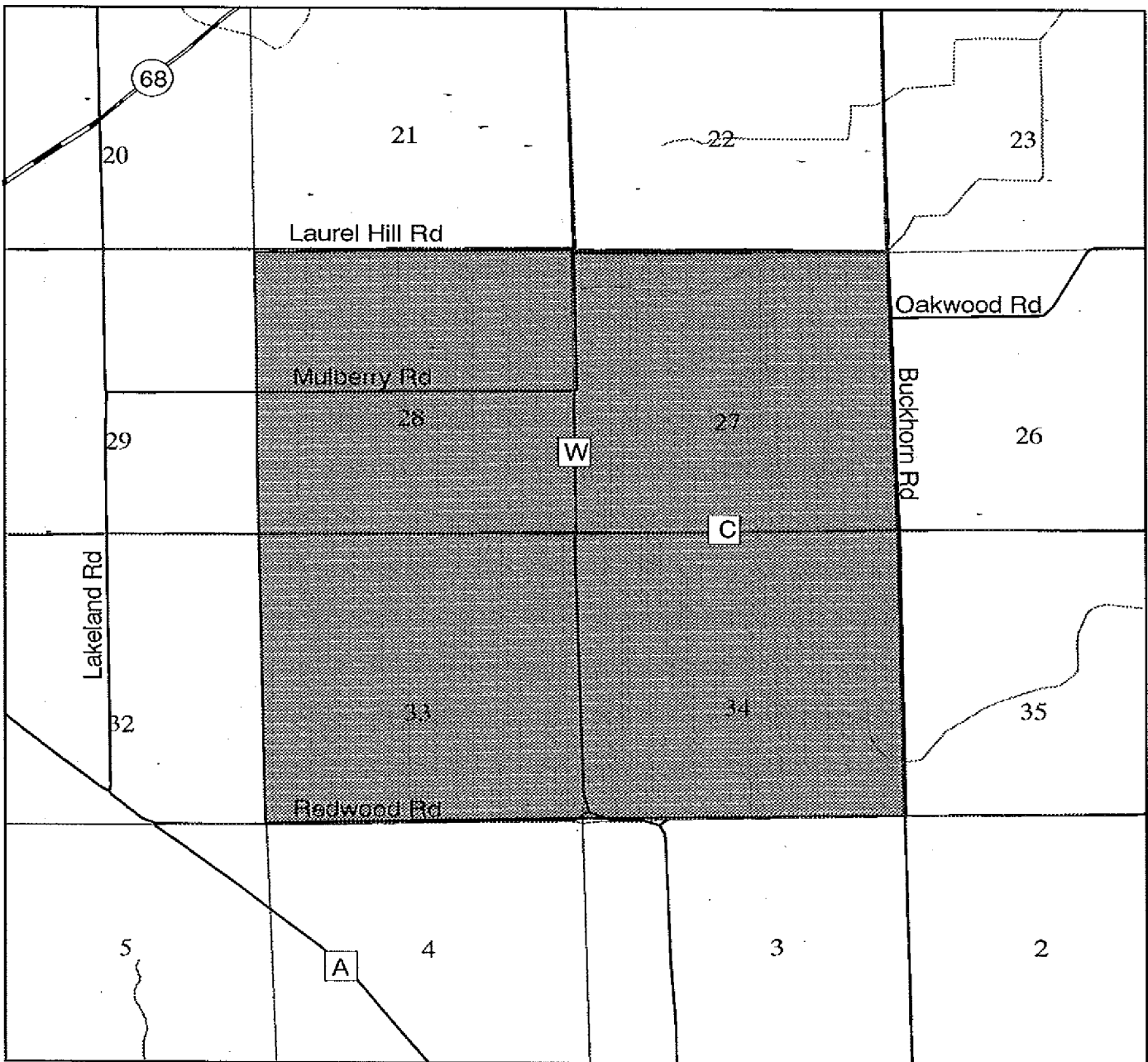
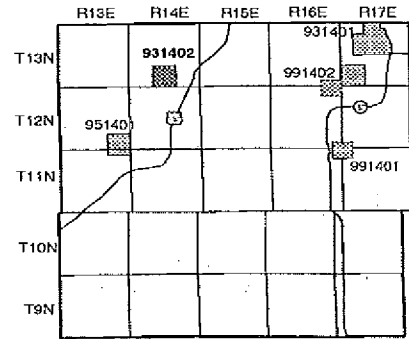


Dodge County

Town of Trenton

T13N R14E PA 93-14-02

All uses of atrazine prohibited on lands within the shaded regions.
 There are five prohibition areas in Dodge County.
 Refer to each map for specific locations.

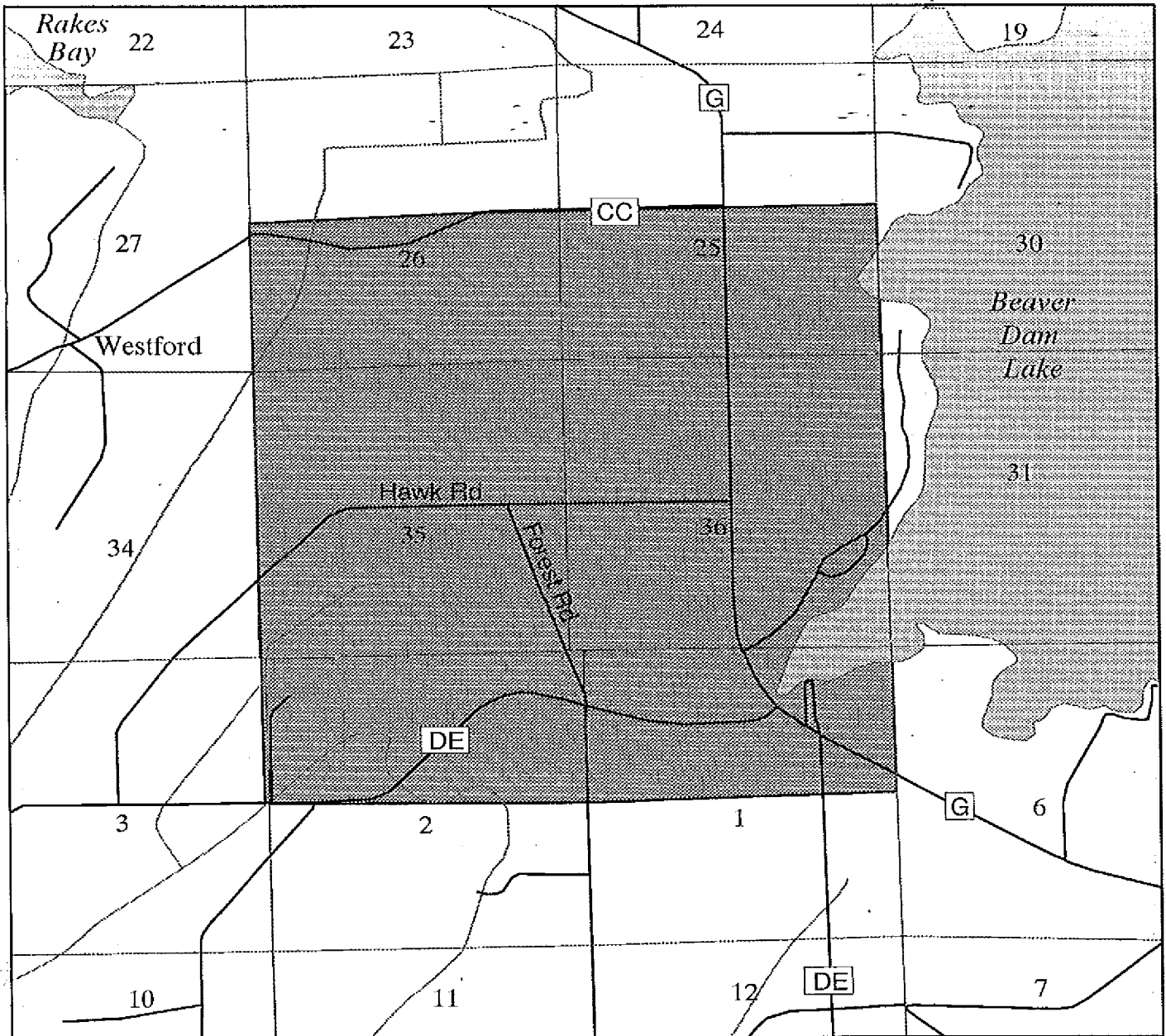
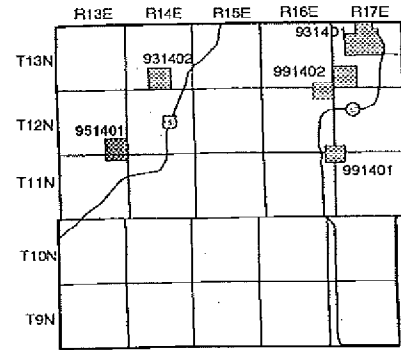


Dodge County

Town of Calamus & Westford

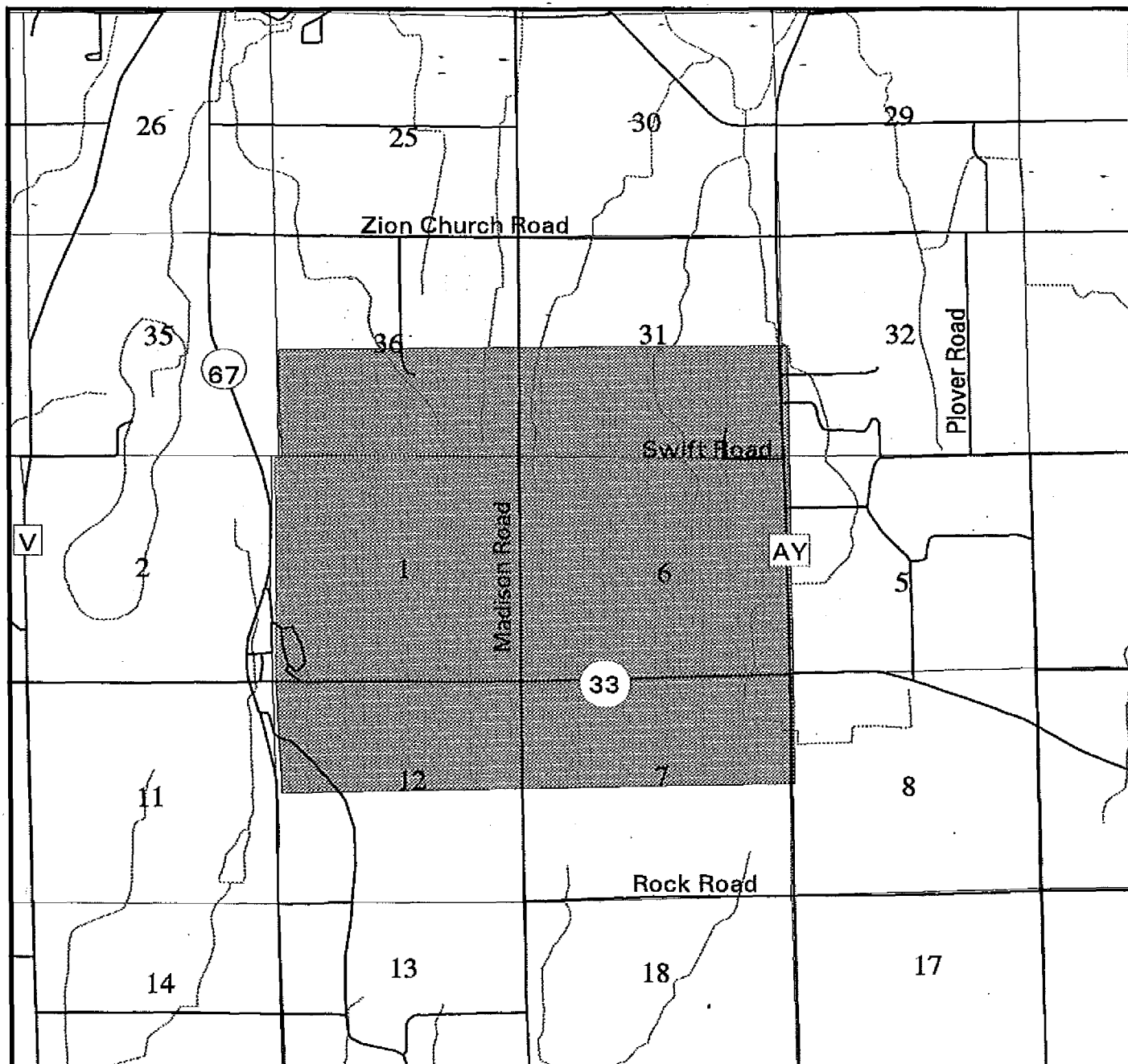
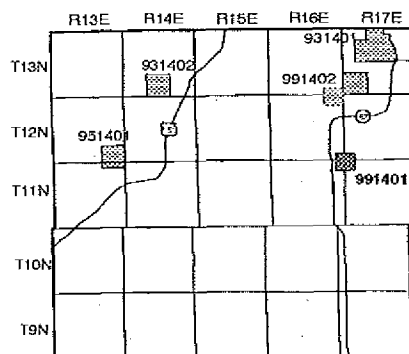
T11-12N R13 E PA 95-14-01

All uses of atrazine are prohibited on lands within the shaded regions. There are five prohibition areas in Dodge County. Refer to each map for specific locations.



Dodge County Towns of Herman, Hubbard, Theresa, and Williamstown T11-12N R16-17E PA 99-14-01

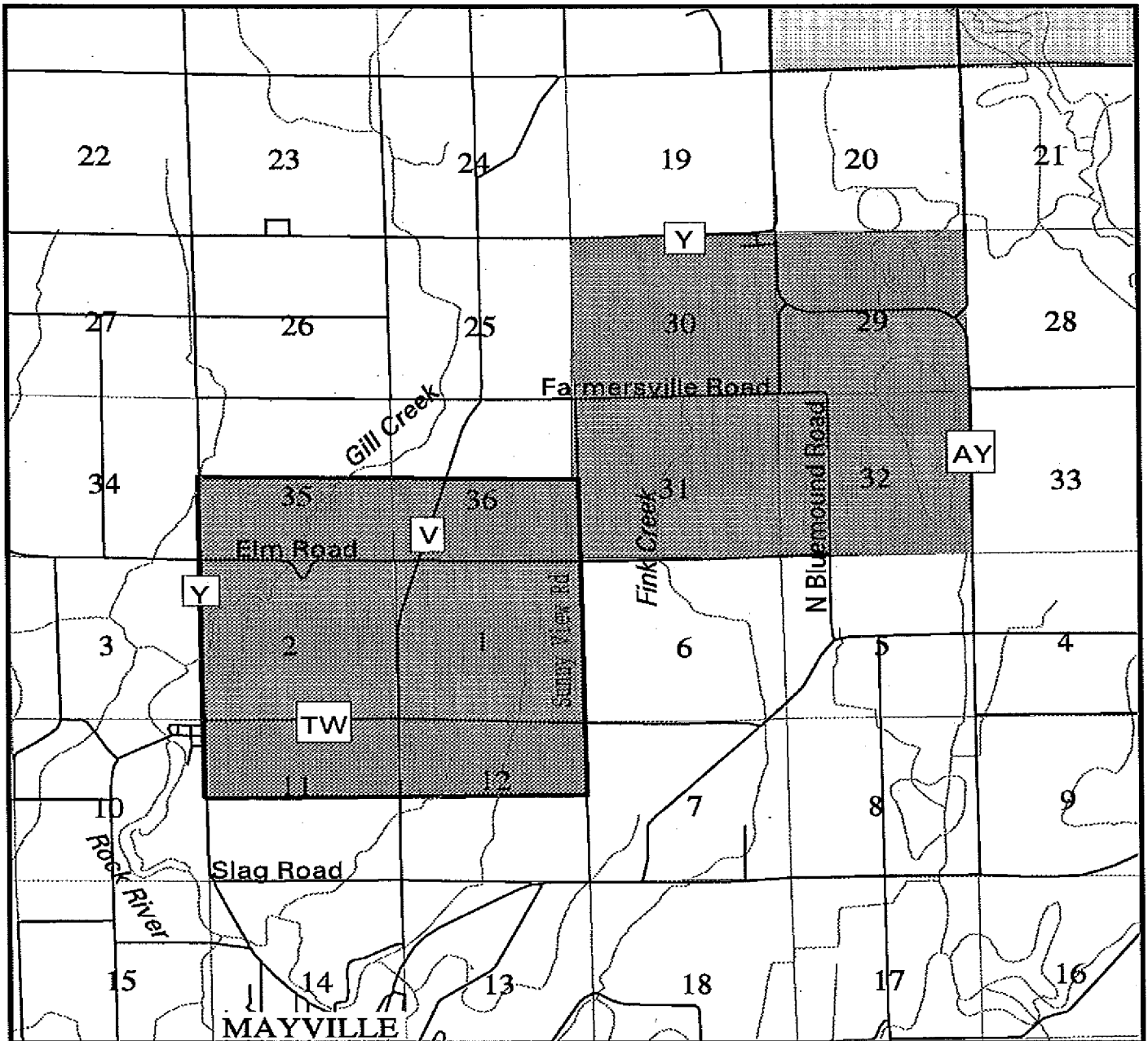
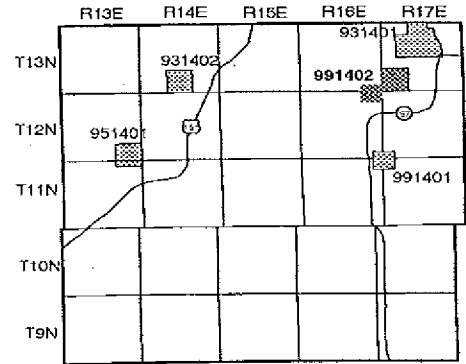
All uses of atrazine are prohibited on lands within the shaded regions. There are five prohibition areas in Dodge County. Refer to each map for specific locations.



Dodge County Towns of Leroy, Lomira, and Williamstown T12-13N R16-17E PA 99-14-02*

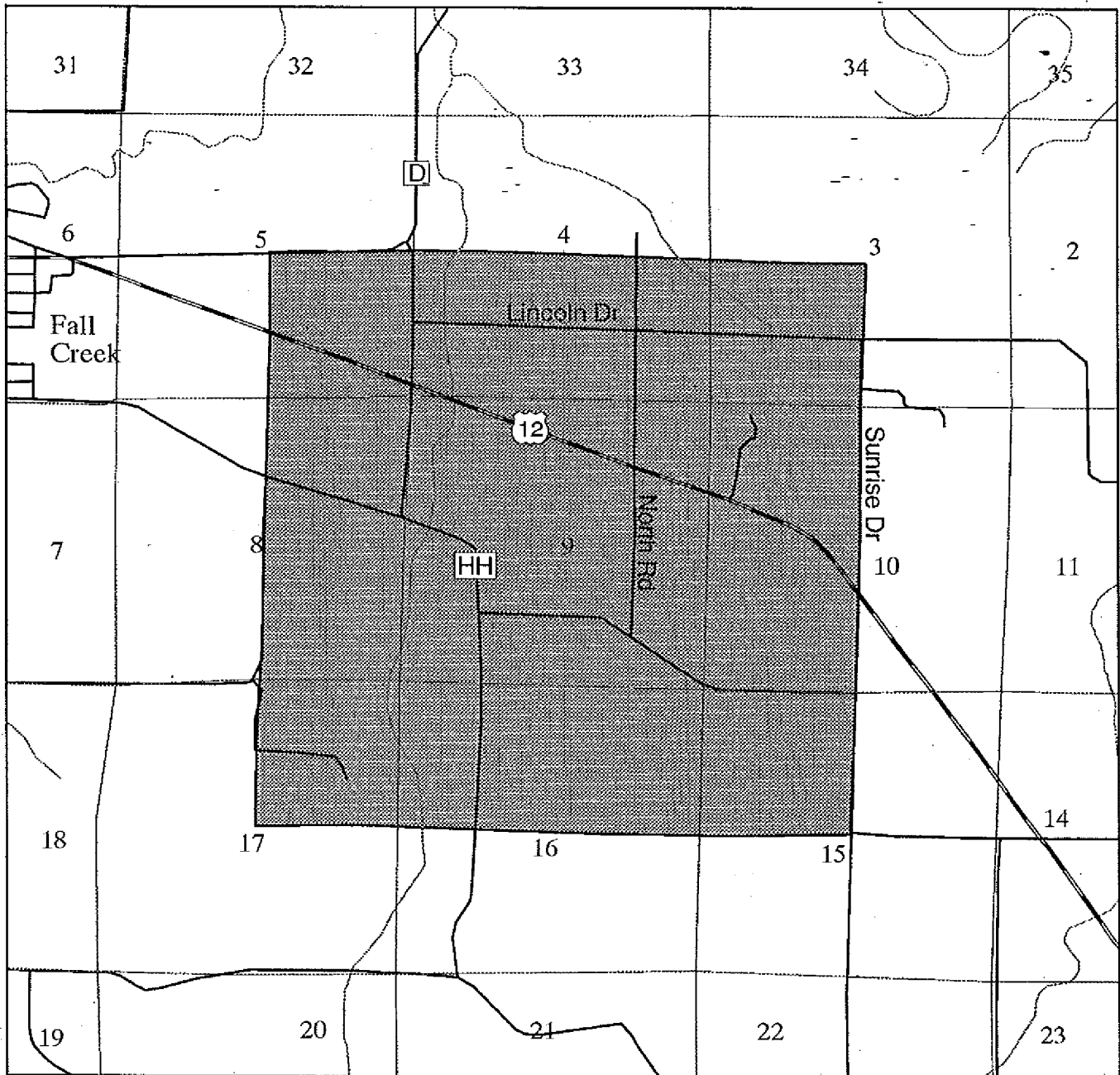
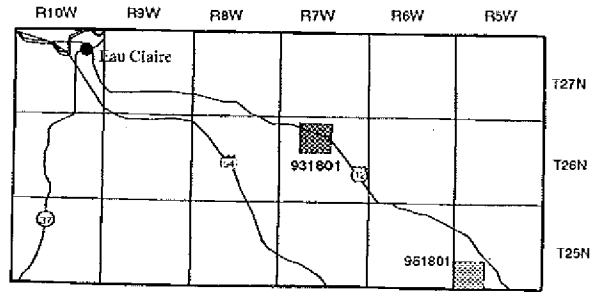
All uses of atrazine are prohibited on lands within the shaded regions. There are five prohibition areas in Dodge County. Refer to each map for specific locations.

*Note: This PA is an expansion of PA 96-14-01



Eau Claire County Town of Lincoln T26N R07W PA 93-18-01

All uses of atrazine are prohibited on lands within the shaded regions. There are two prohibition areas in Eau Claire County. Refer to each map for specific locations.

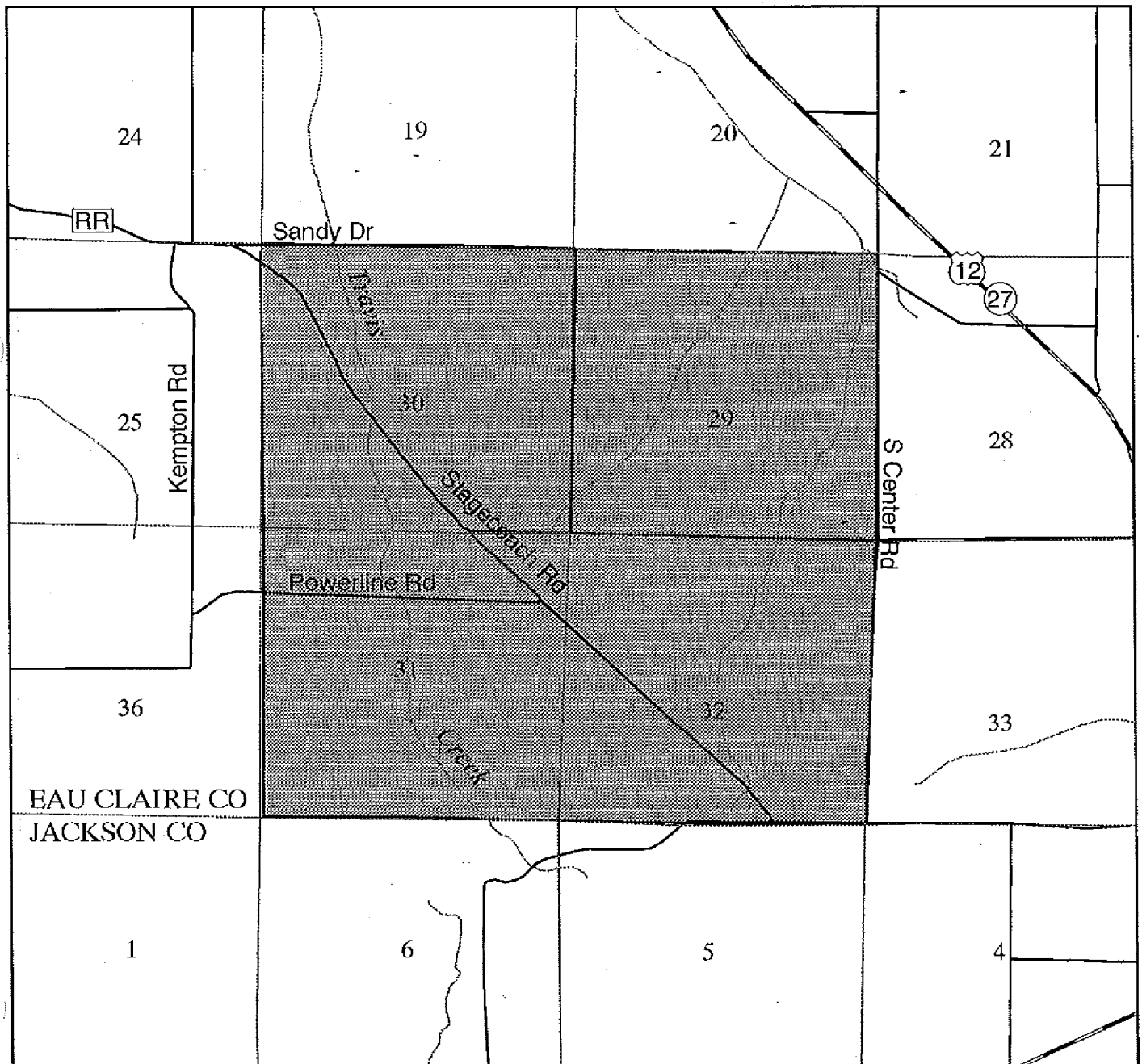
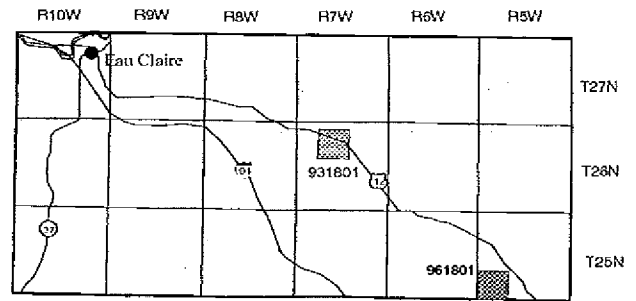


Eau Claire County

Town of Fairchild

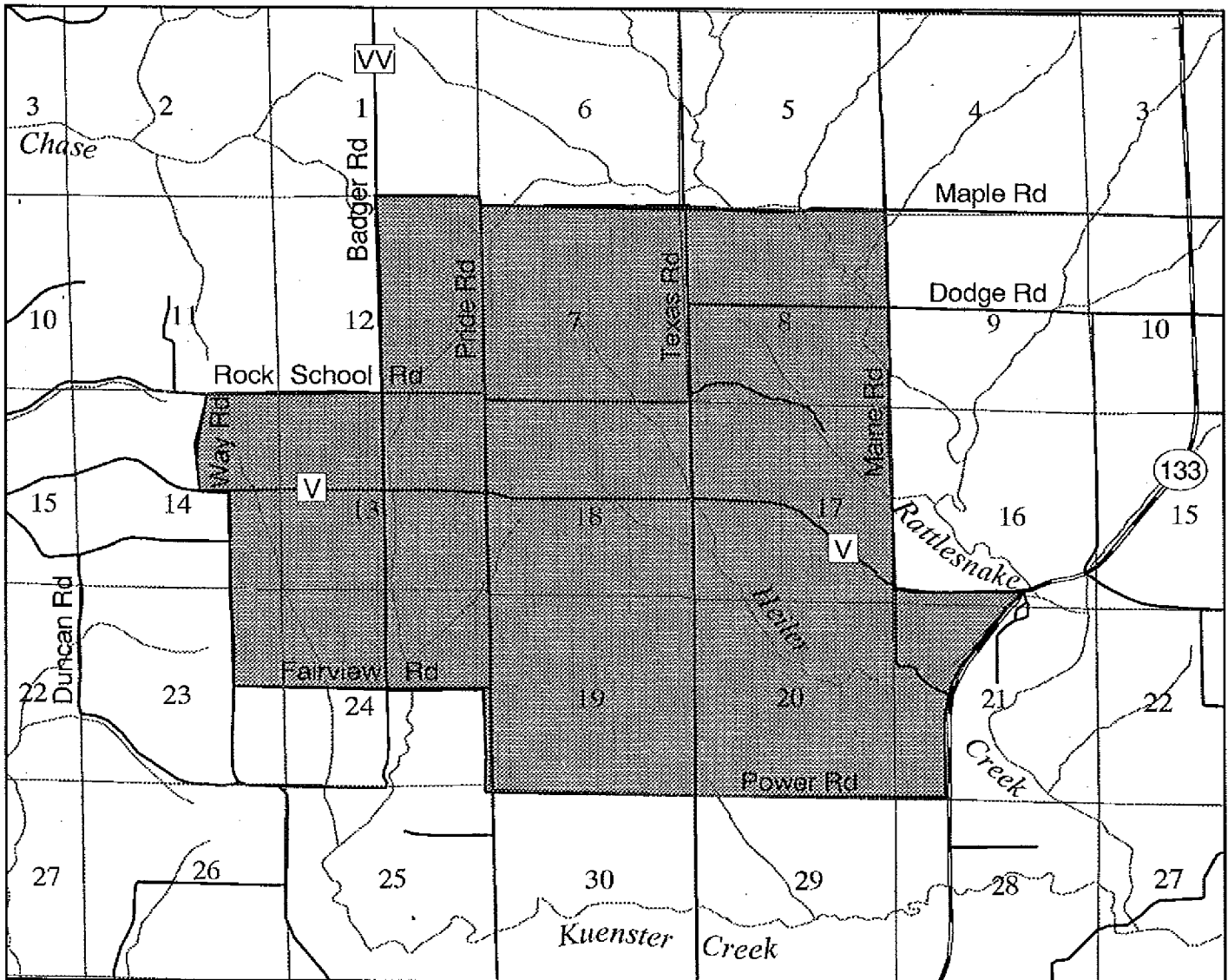
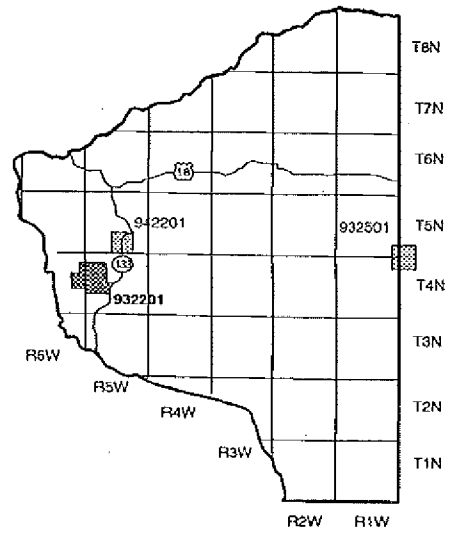
T25N R5W PA 96-18-01

All uses of atrazine are prohibited on lands within the shaded regions. There are two prohibition areas in Eau Claire County. Refer to each map for specific locations.



Grant County Town of Glen Haven T4N R5-6W PA 93-22-01

All uses of atrazine are prohibited on lands within the shaded regions. There are three prohibition areas in Grant County, one which is shared with Iowa County. Refer to each map for specific locations.

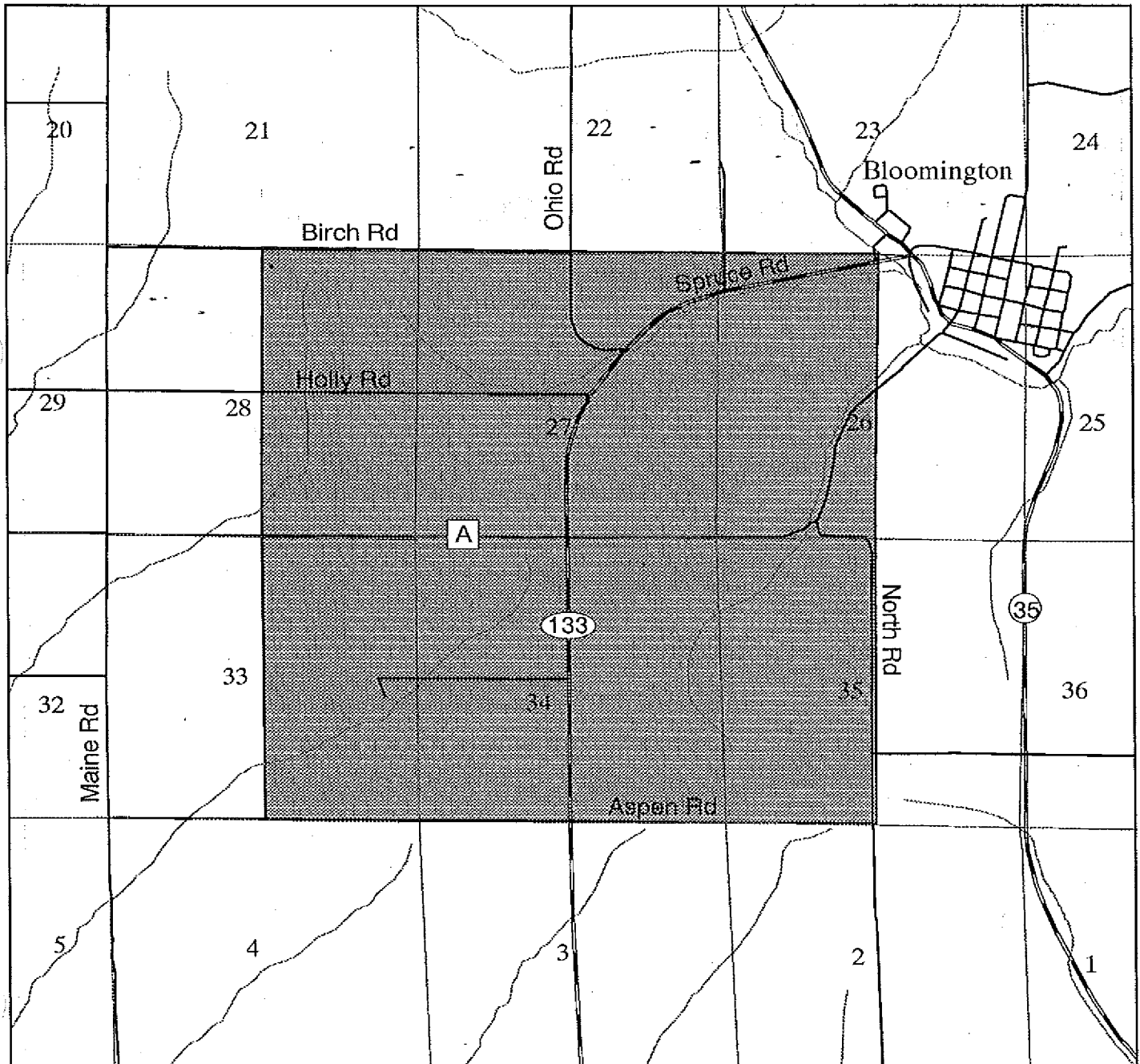
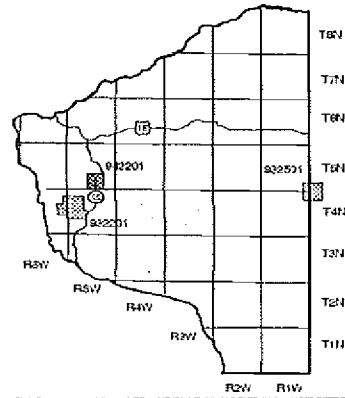


Grant County

Town of Bloomington

T5N R5W PA 94-22-01

All uses of atrazine are prohibited on lands within the shaded regions. There are three prohibition areas in Grant County, one which is shared with Iowa County. Refer to each map for specific locations.

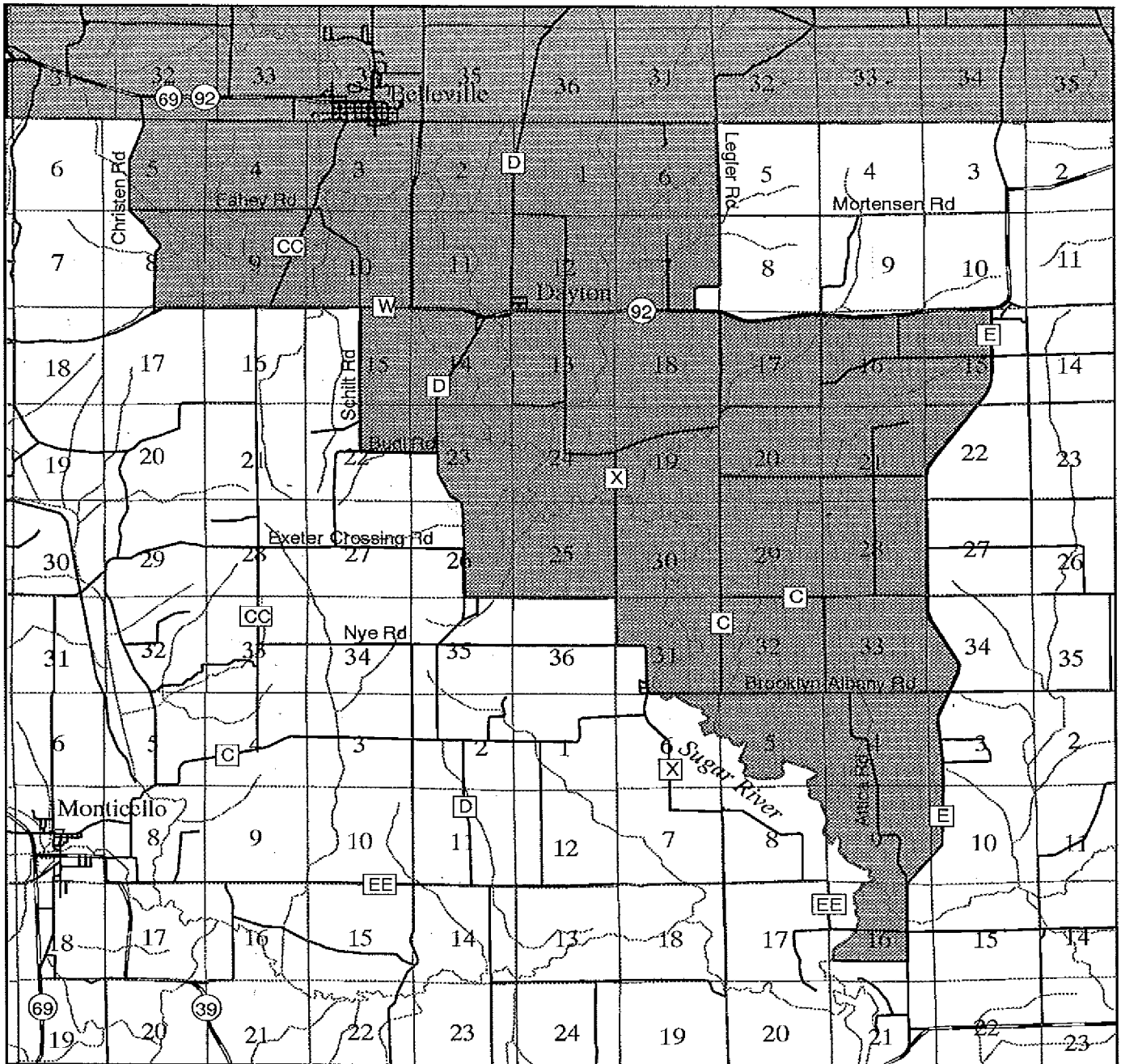
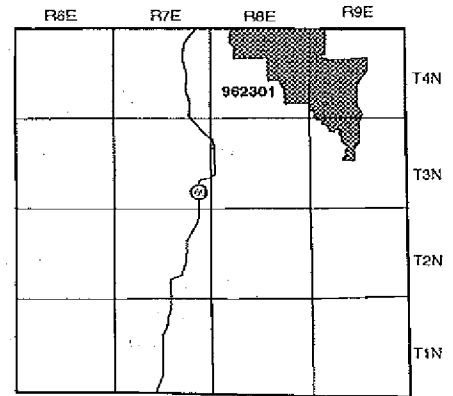


Green County

Towns of Albany, Exeter & Brooklyn

T3-4N R8-9E PA 96-23-01

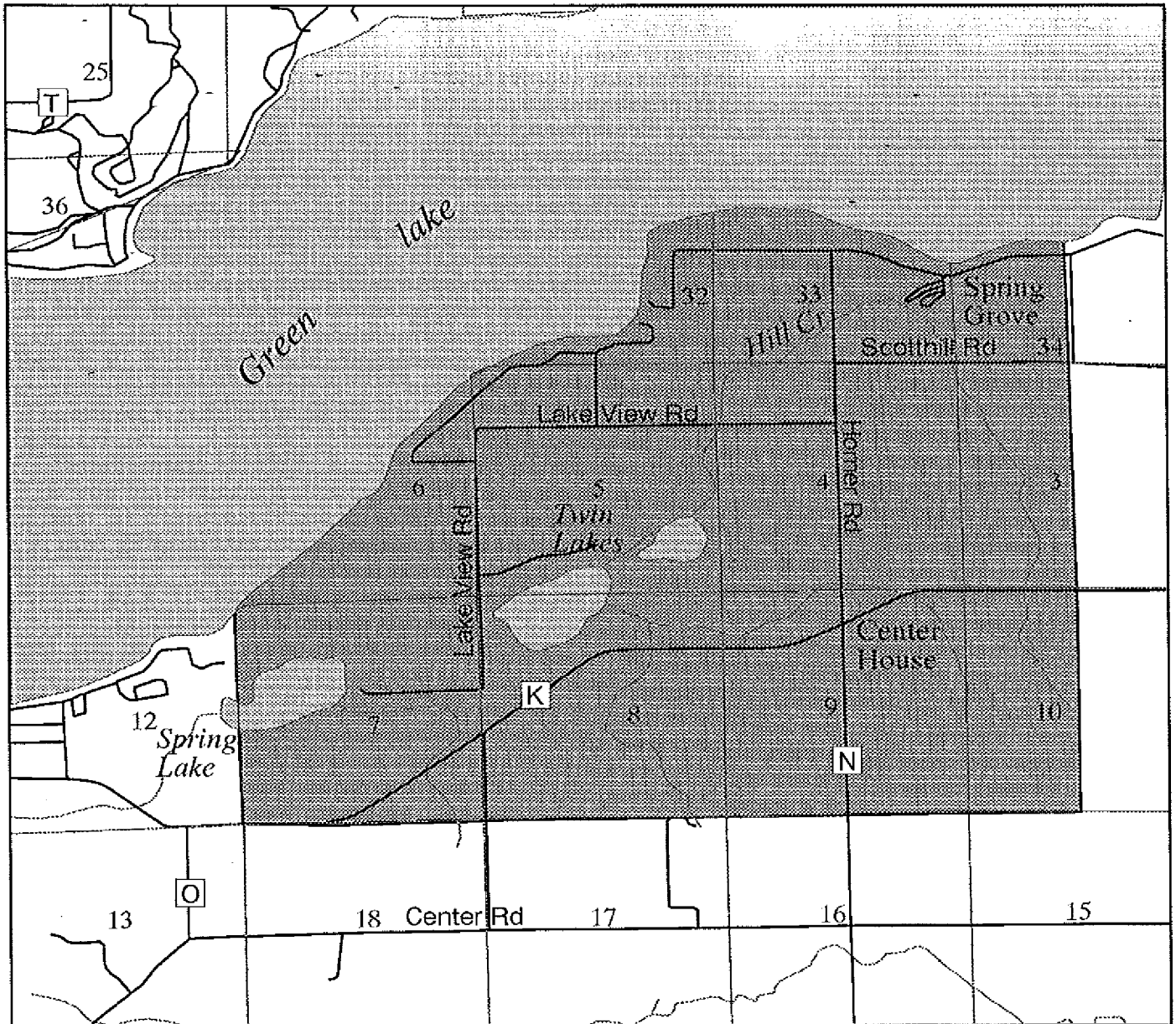
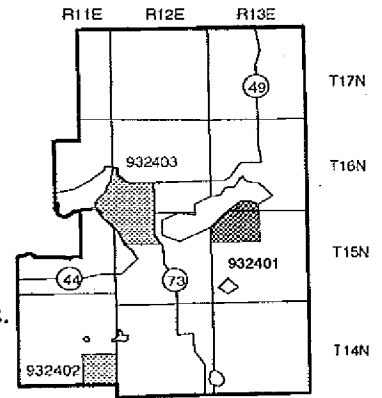
All uses of atrazine are prohibited on lands within the shaded region shown on the map. There is only one prohibition area in Green County.



Green Lake County Town of Green Lake

T15-16N R13E PA 93-24-01

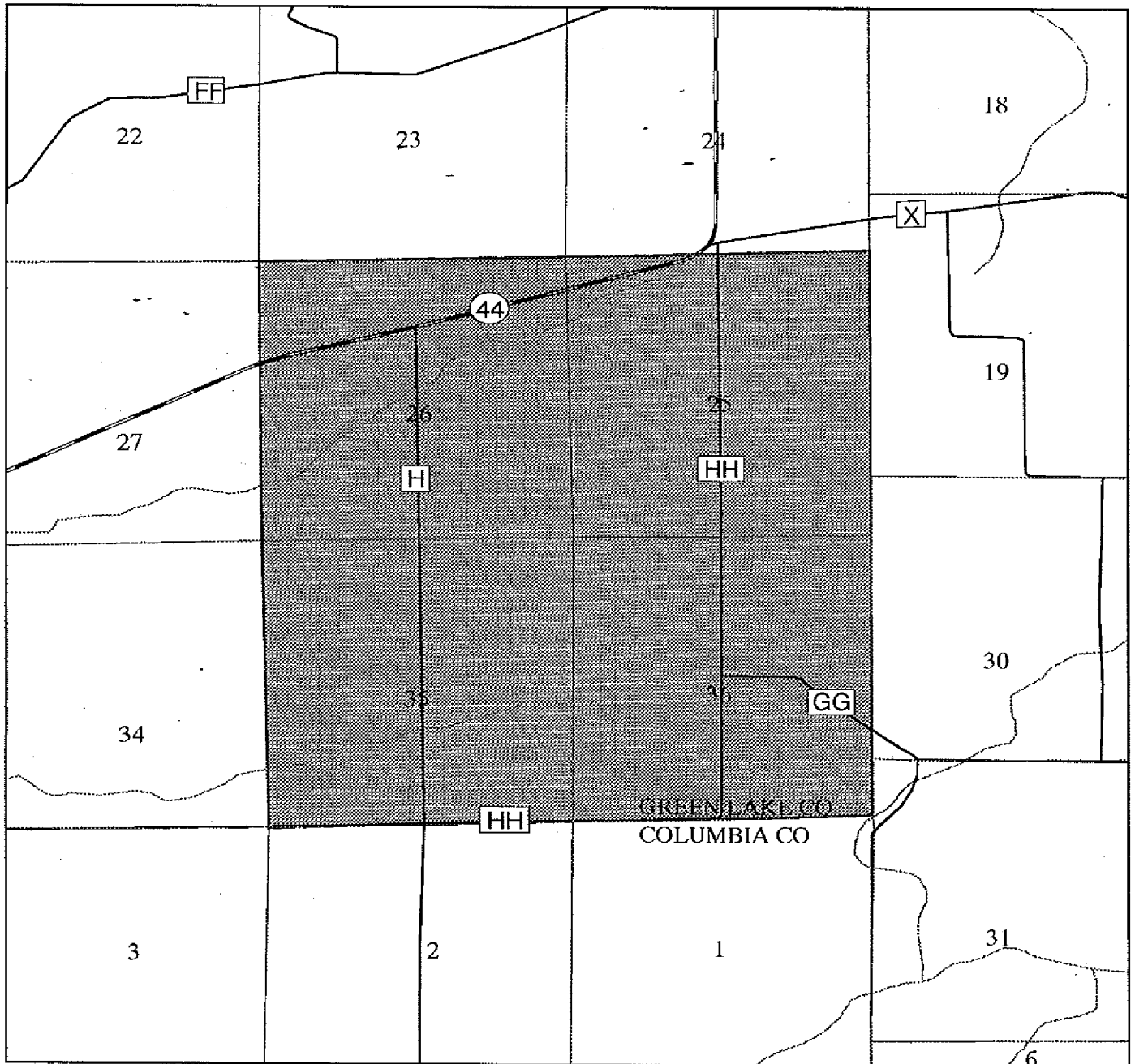
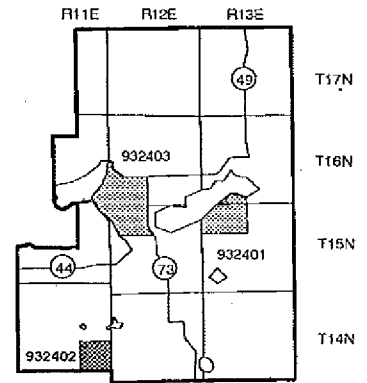
All uses of atrazine are prohibited on lands within the shaded regions.
There are three prohibition areas in Green Lake County.
Refer to each map for specific locations.



Green Lake County Town of Kingston

T14N R11E PA 93-24-02

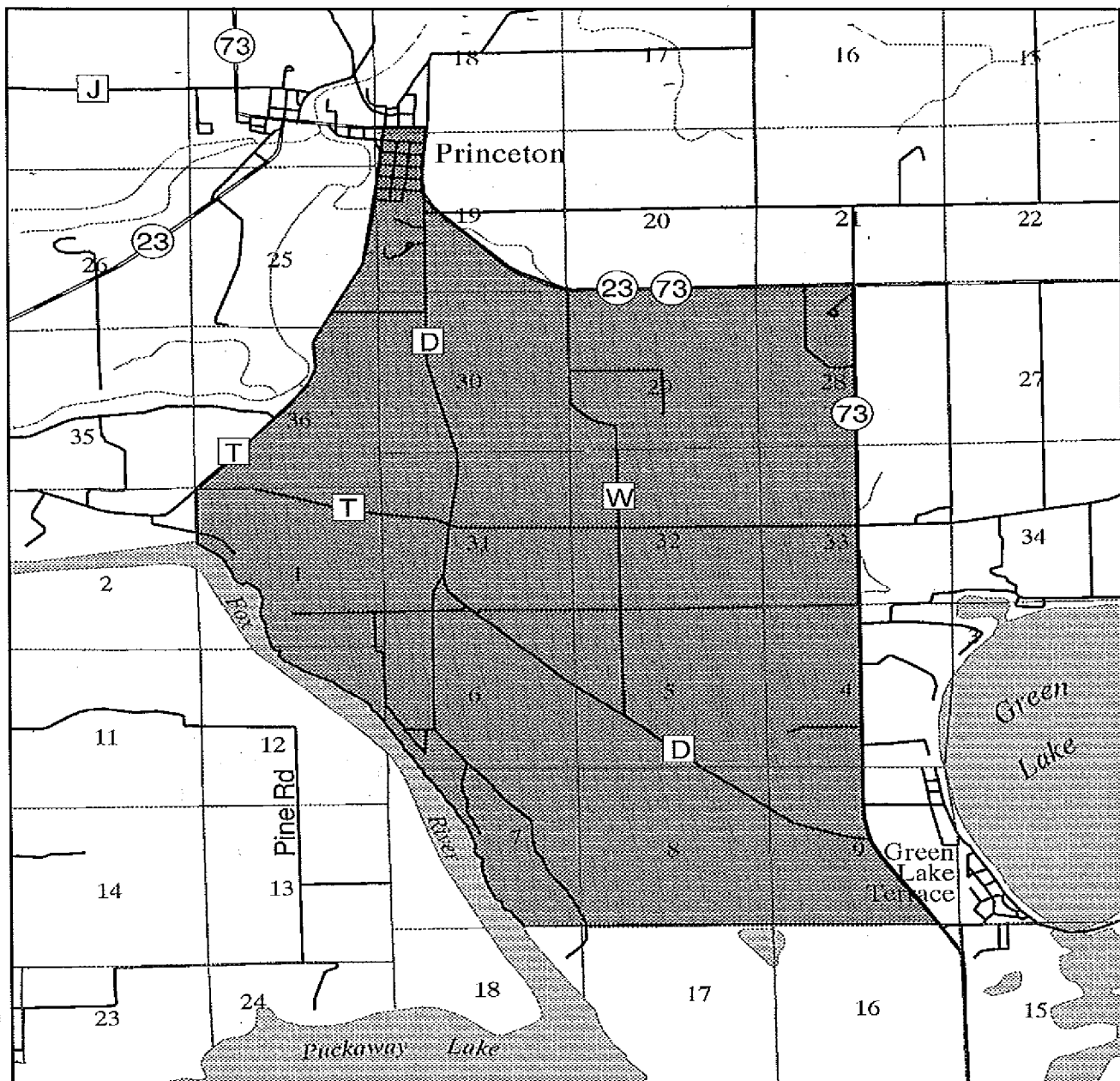
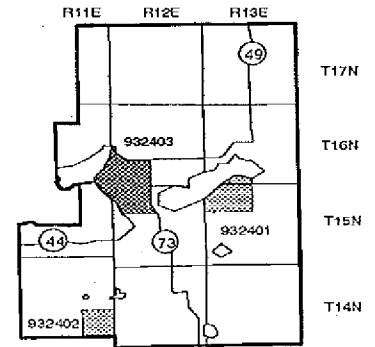
All uses of atrazine are prohibited on lands within the shaded regions.
There are three prohibition areas in Green Lake County.
Refer to each map for specific locations.



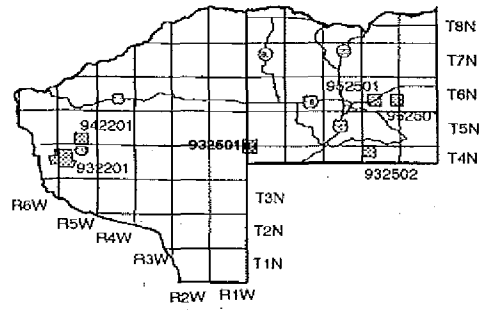
Green Lake County Town of Princeton

T15-16N R11-12E PA 93-24-03

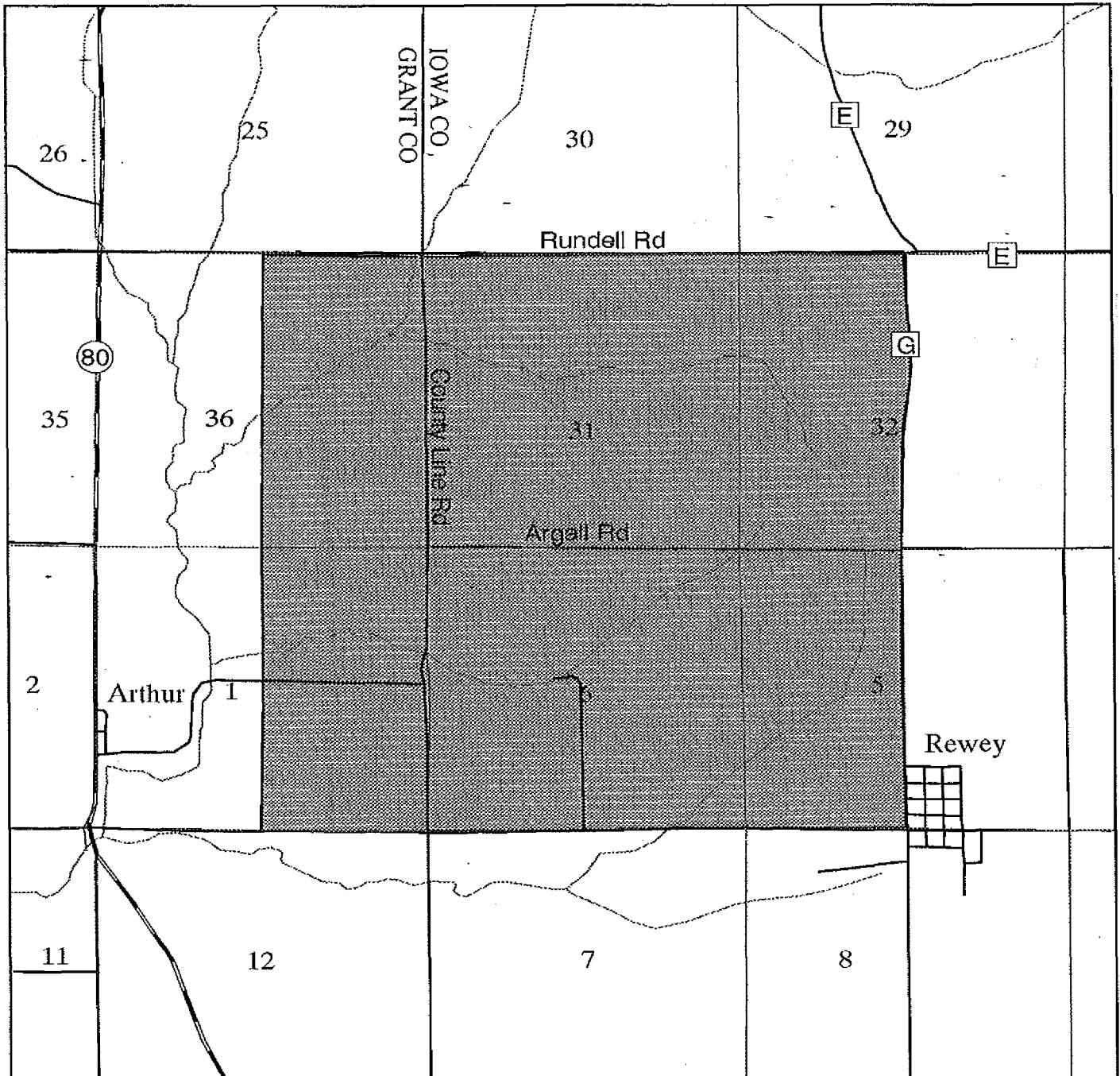
All uses of atrazine are prohibited on lands within the shaded regions.
There are three prohibition areas in Green Lake County.
Refer to each map for specific locations.



Iowa County
 Town of Mifflin, T4-5N R1E
Grant County
 Towns of Clifton & Lima, T4-5N R1W
PA 93-25-01



All uses of atrazine are prohibited on lands within the shaded regions. There are four prohibition areas in Iowa County, one which is shared with Grant County. Refer to each map for specific locations.

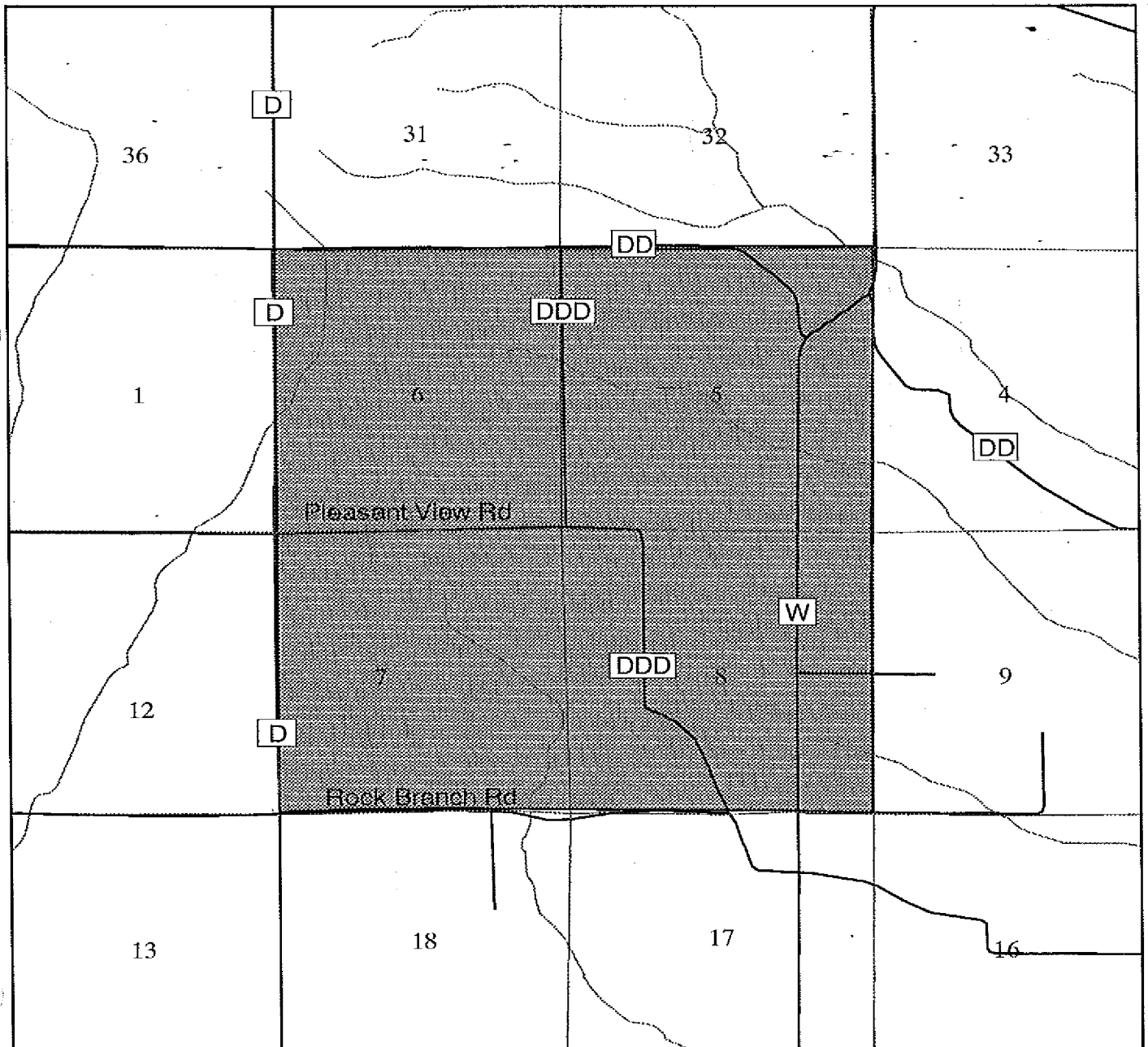
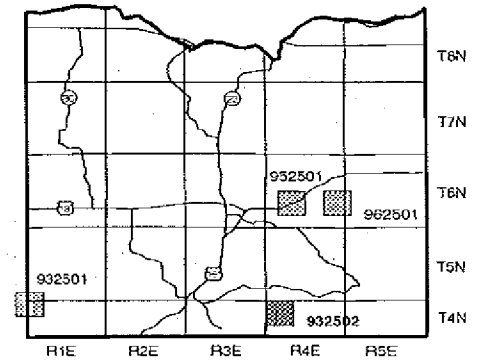


Iowa County

Town of Waldwick

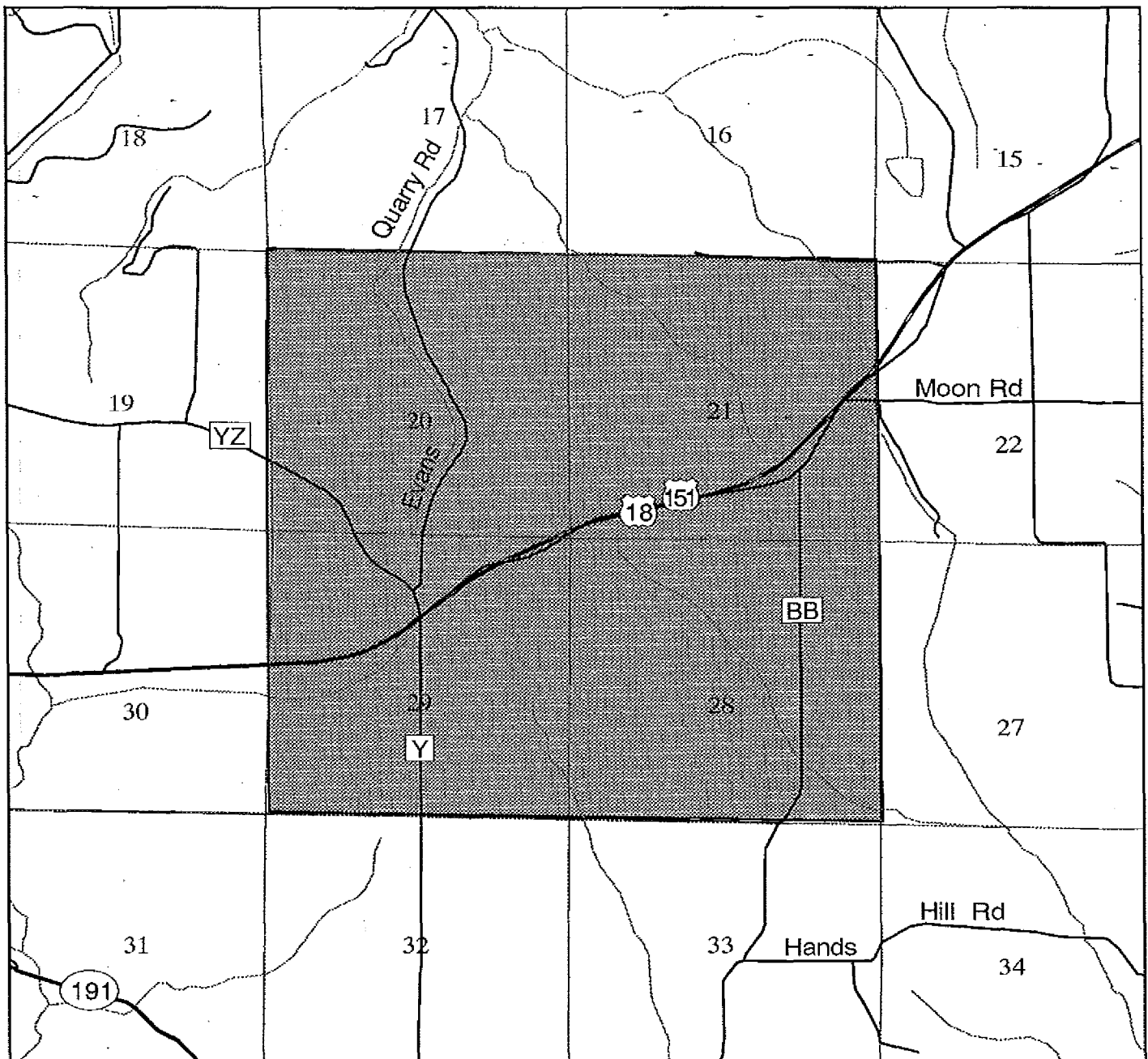
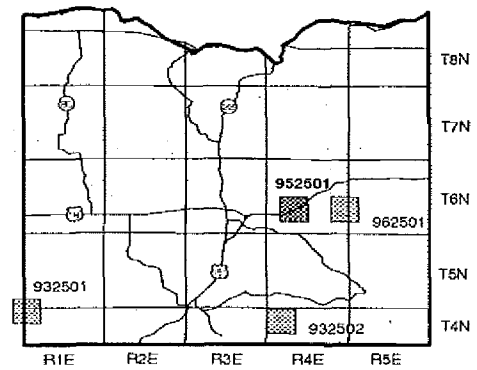
T4N R4E PA 93-25-02

All uses of atrazine are prohibited on lands within the shaded regions. There are four prohibition areas in Iowa County, one which is shared with Grant County. Refer to each map for specific locations.



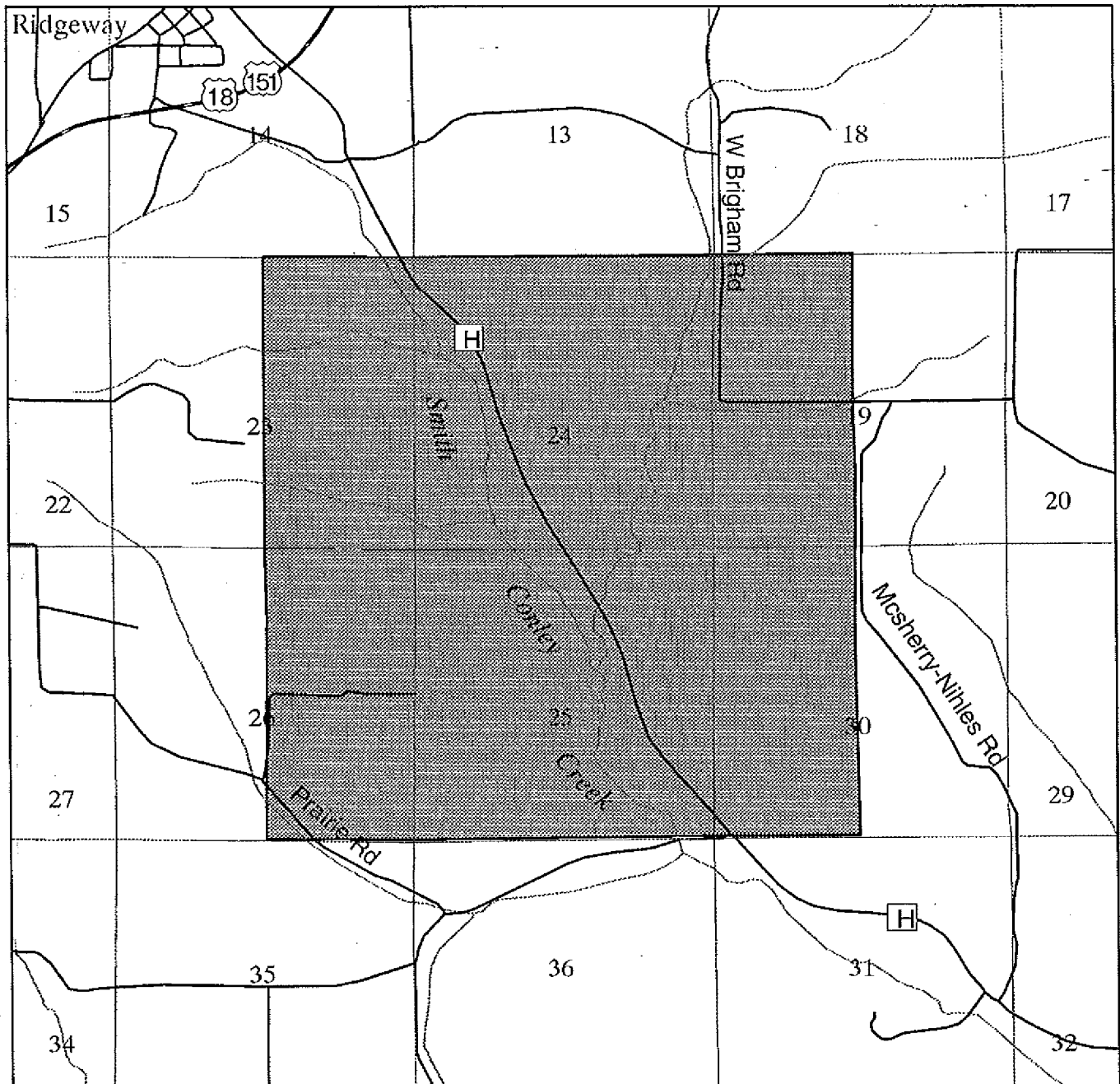
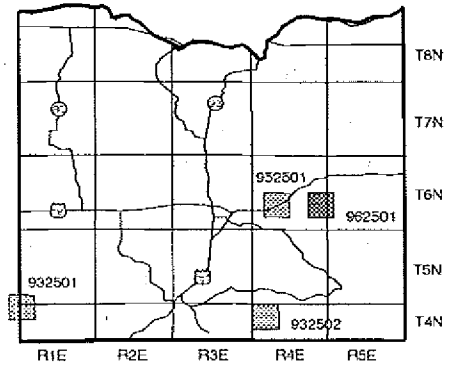
Iowa County Towns of Dodgeville & Ridgeway T6N R4E PA 95-25-01

All uses of atrazine are prohibited on lands within the shaded regions. There are four prohibition areas in Iowa County, one which is shared with Grant County. Refer to each map for specific locations.



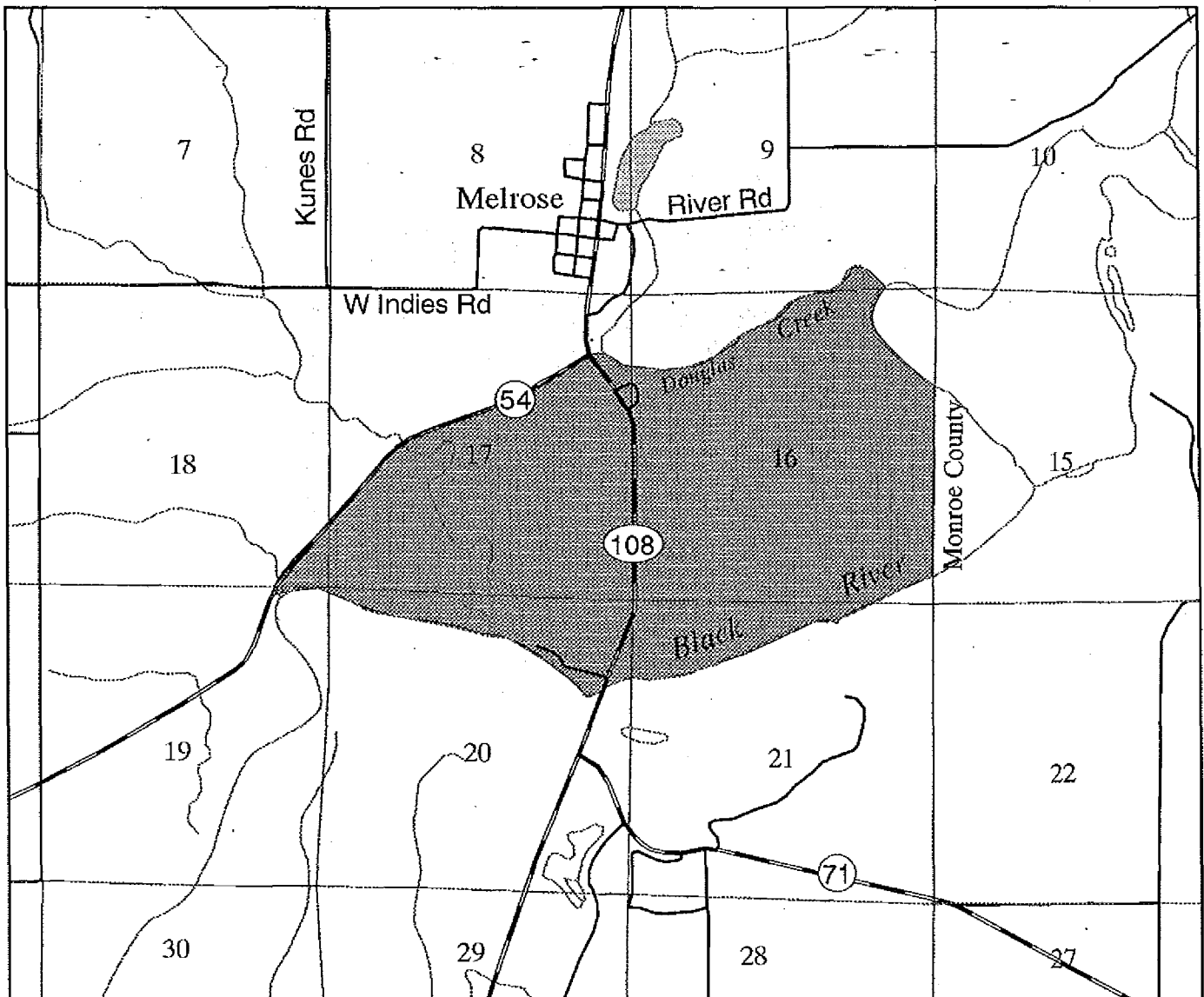
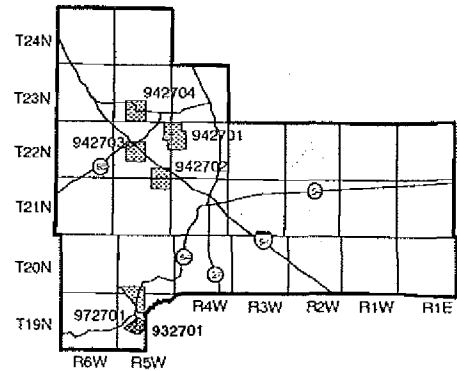
Iowa County
Town of Brigham
T6N R4-5E PA 96-25-01

All uses of atrazine are prohibited on lands within the shaded regions. There are four prohibition areas in Iowa County, one which is shared with Grant County. Refer to each map for specific locations.



Jackson County Town of Melrose T19N R5W PA 93-27-01

All uses of atrazine are prohibited on lands within the shaded regions. There are six prohibition areas in Jackson County. Refer to each map for specific locations.

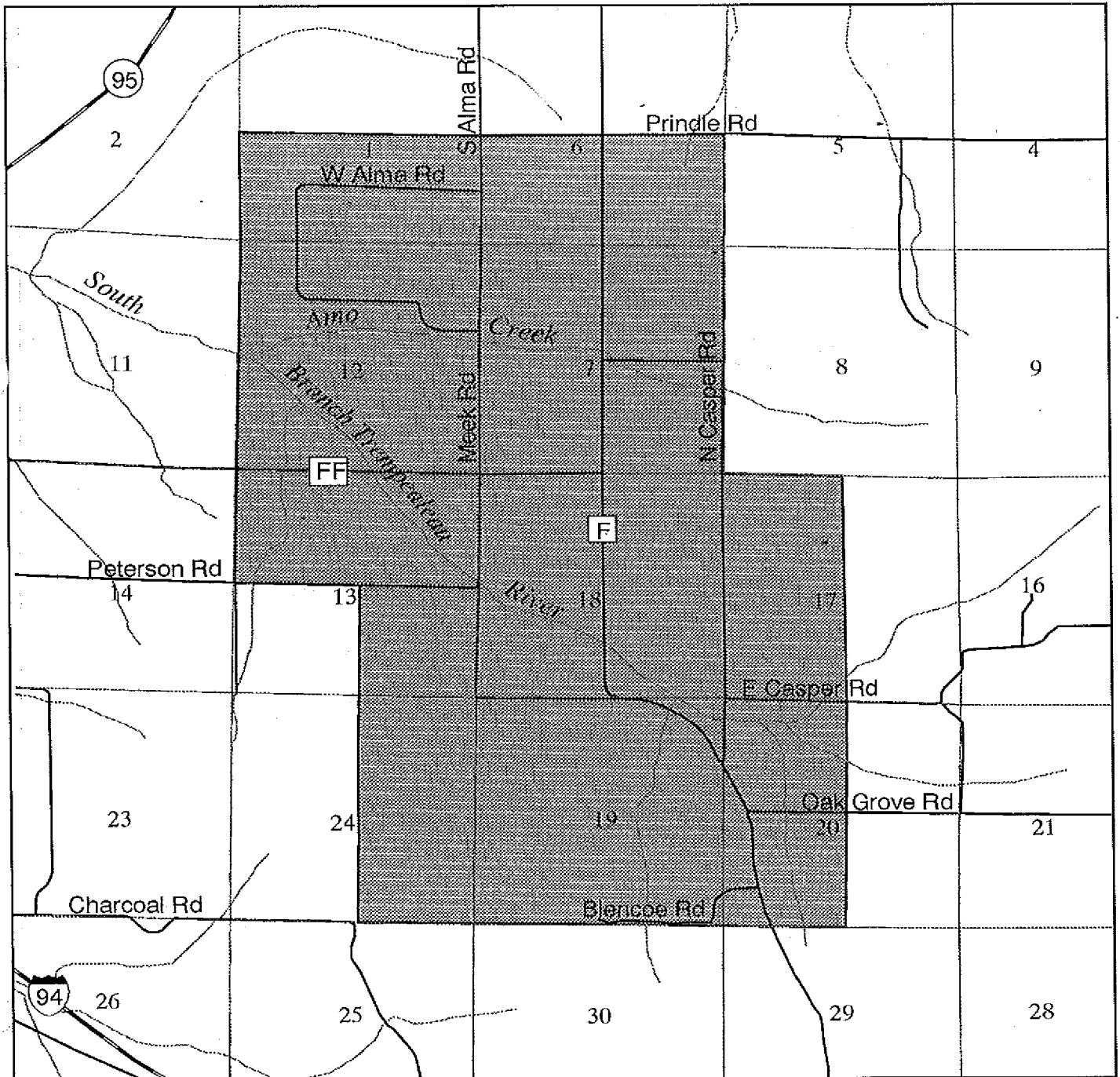
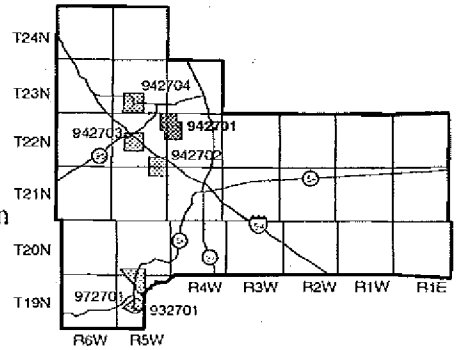


Jackson County

Towns of Alma & Hixton

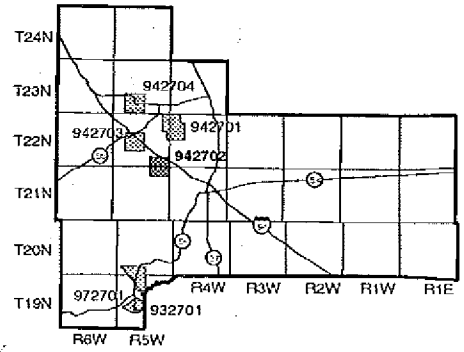
T22N R4-5W PA 94-27-01

All uses of atrazine are prohibited on lands within the shaded regions. There are six prohibition areas in Jackson County. Refer to each map for specific locations.



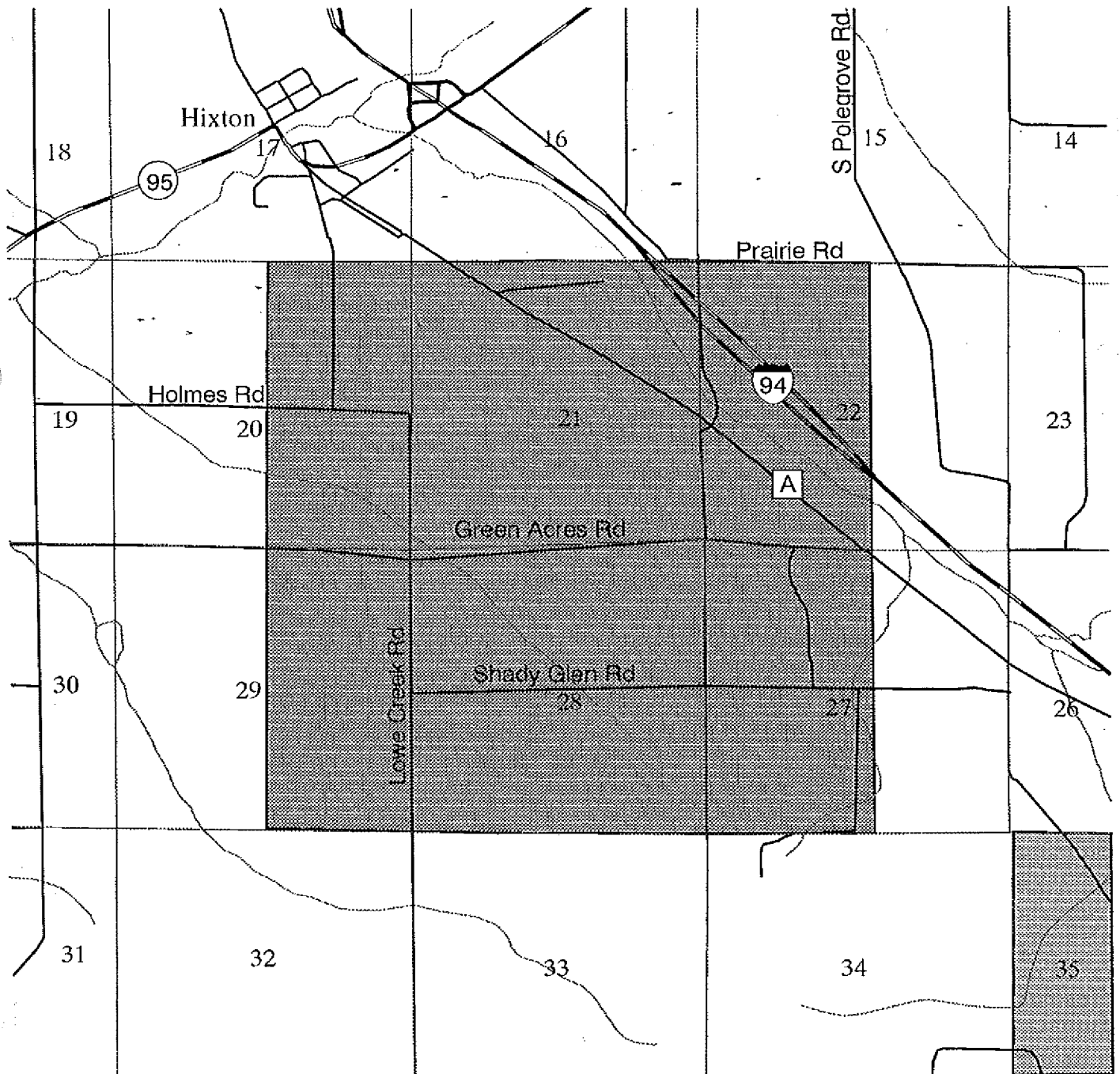
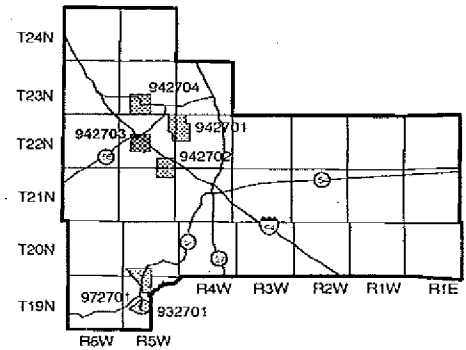
Jackson County Towns of Albion & Hixton T21-22N R5W PA 94-27-02

All uses of atrazine are prohibited on lands within the shaded regions. There are six prohibition areas in Jackson County. Refer to each map for specific locations.



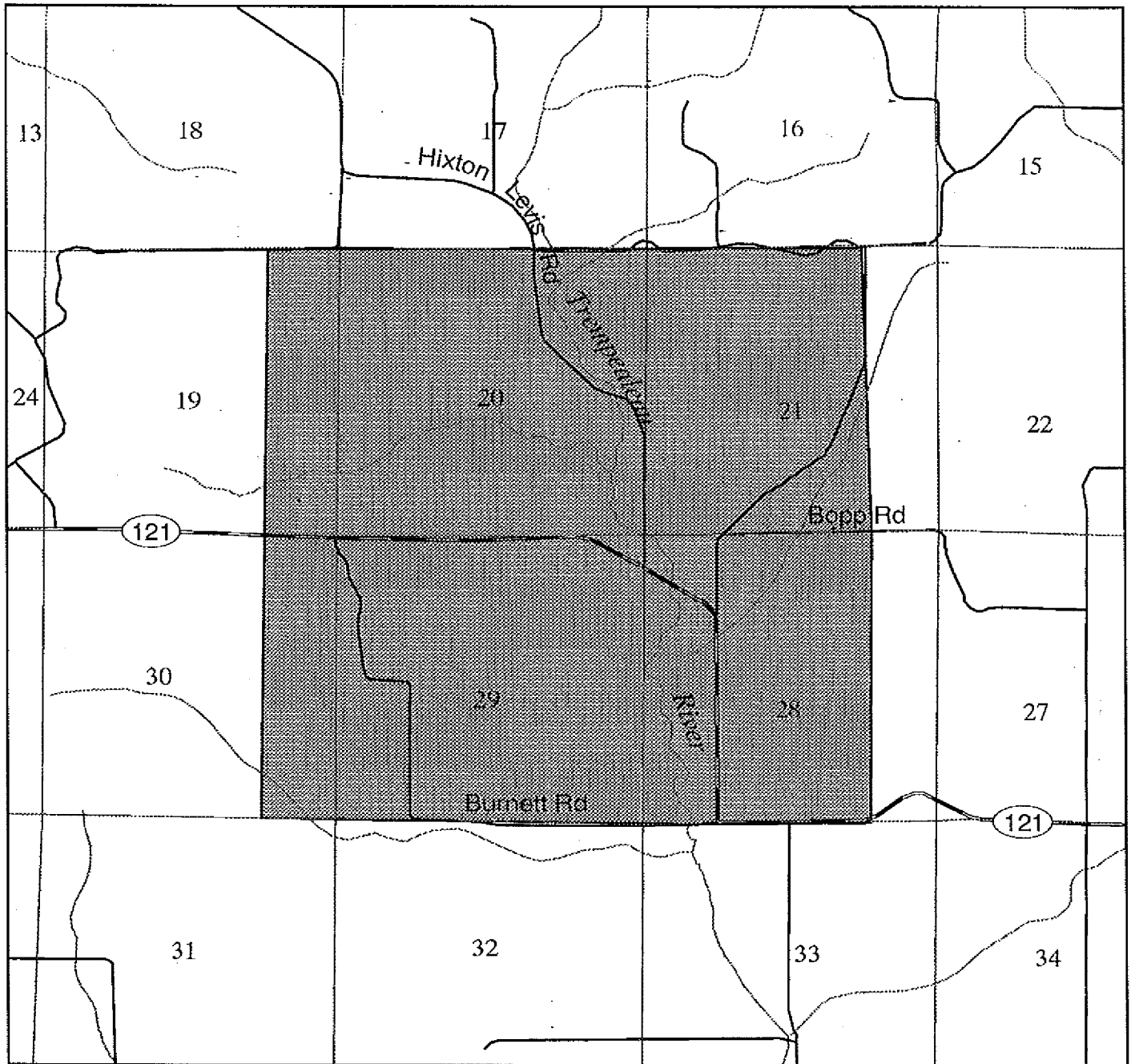
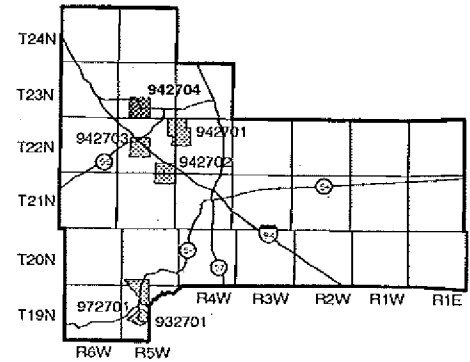
Jackson County Town of Hixton T22N R5W PA 94-27-03

All uses of atrazine are prohibited on lands within the shaded regions. There are six prohibition areas in Jackson County. Refer to each map for specific locations.



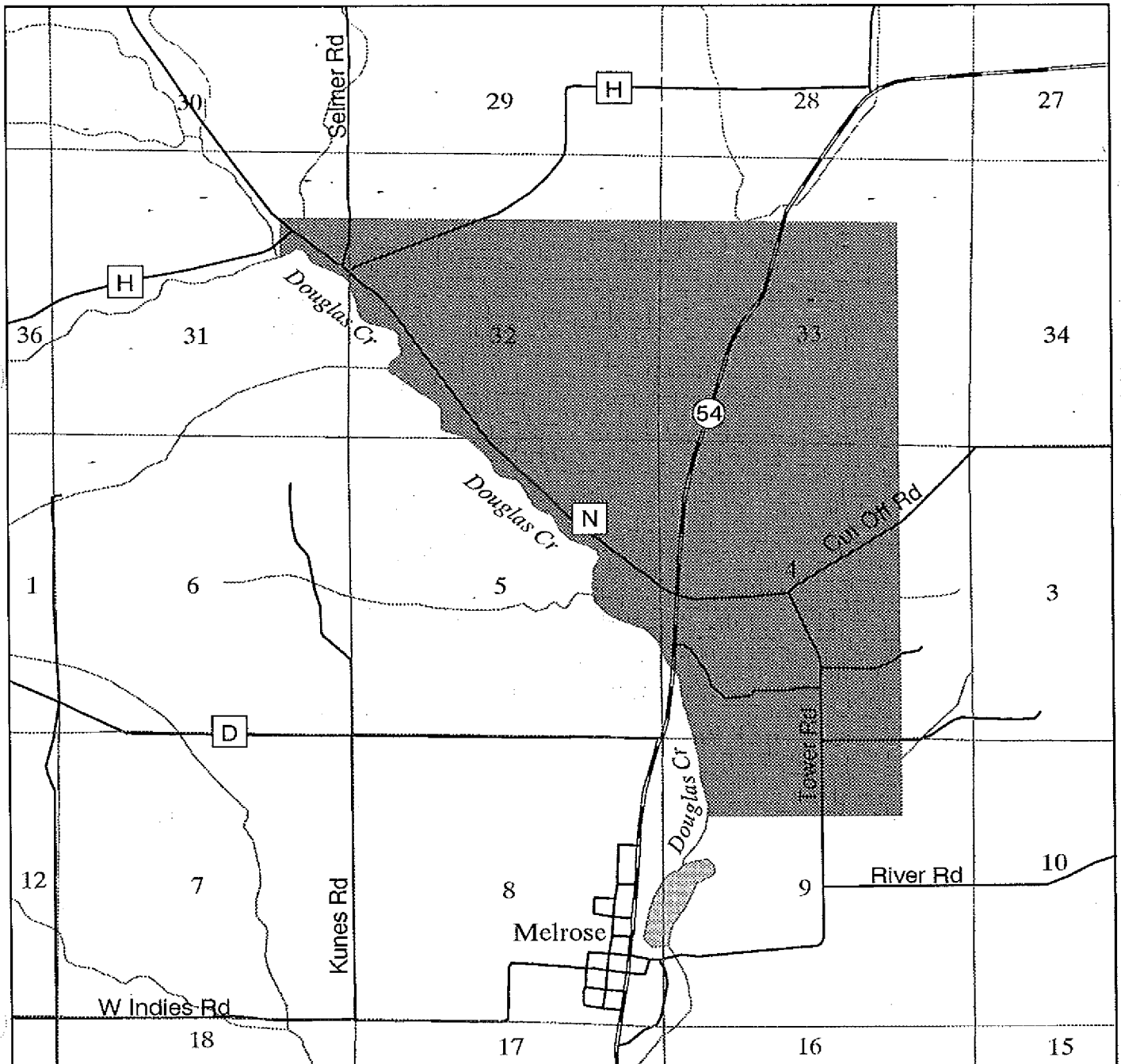
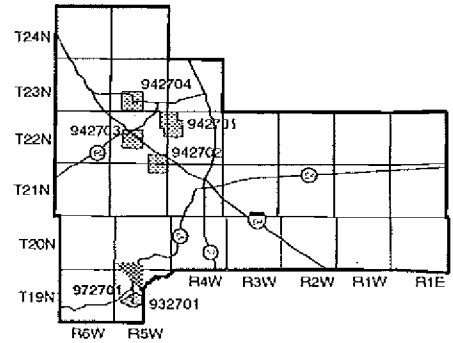
Jackson County Town of Garden Valley T23N R5W PA 94-27-04

All uses of atrazine are prohibited on lands within the shaded regions. There are six prohibition areas in Jackson County. Refer to each map for specific locations.



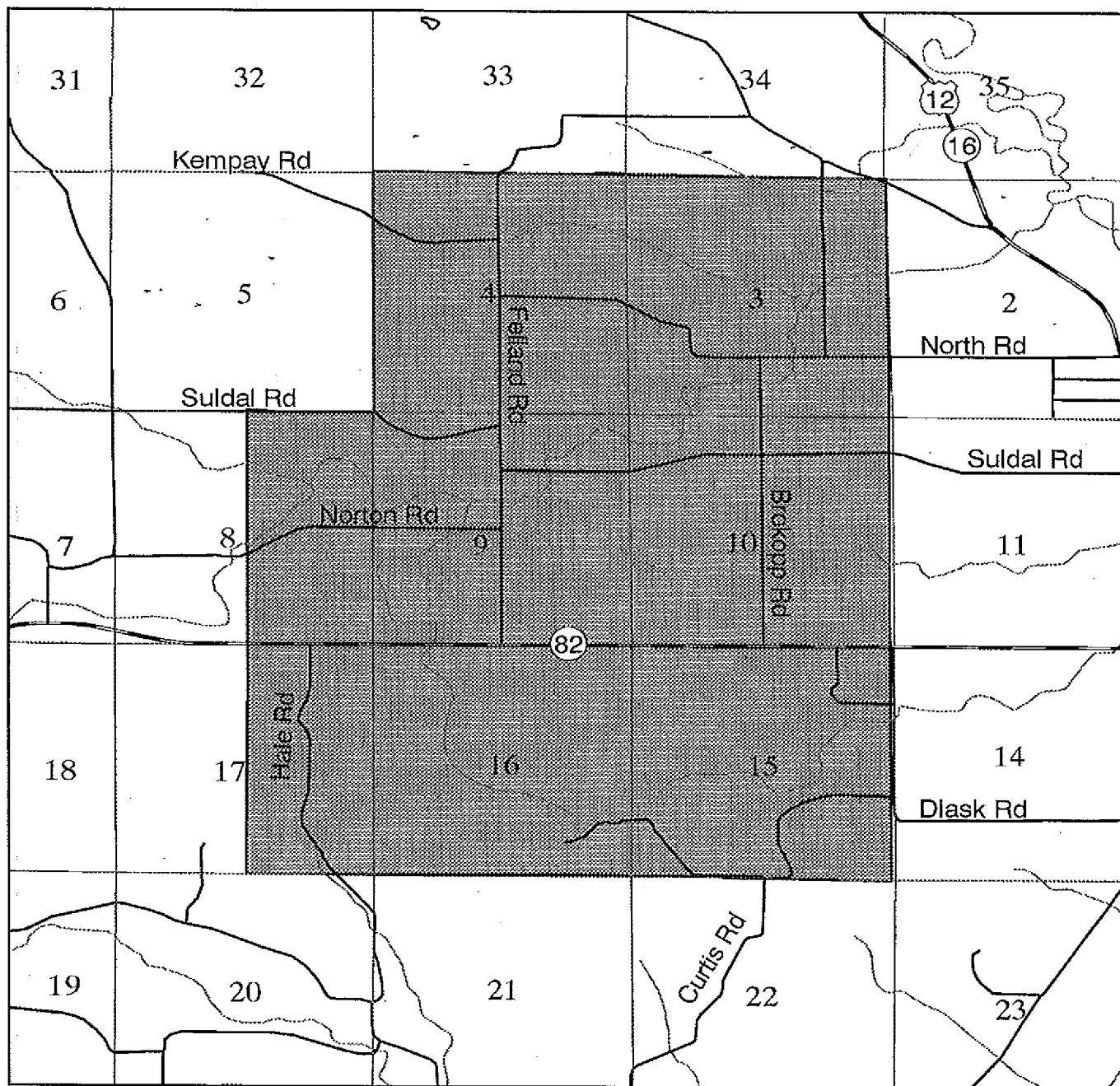
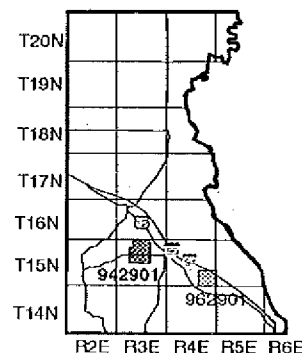
Jackson County Towns of Melrose & Irving T19-20N R5W PA 97-27-01

All uses of atrazine are prohibited on lands within the shaded regions. There are six prohibition areas in Jackson County. Refer to each map for specific locations.



Juneau County Town of Lindina T15N R3E PA 94-29-01

All uses of atrazine are prohibited on lands within the shaded regions. There are two prohibition areas in Juneau County. Refer to each map for specific locations.

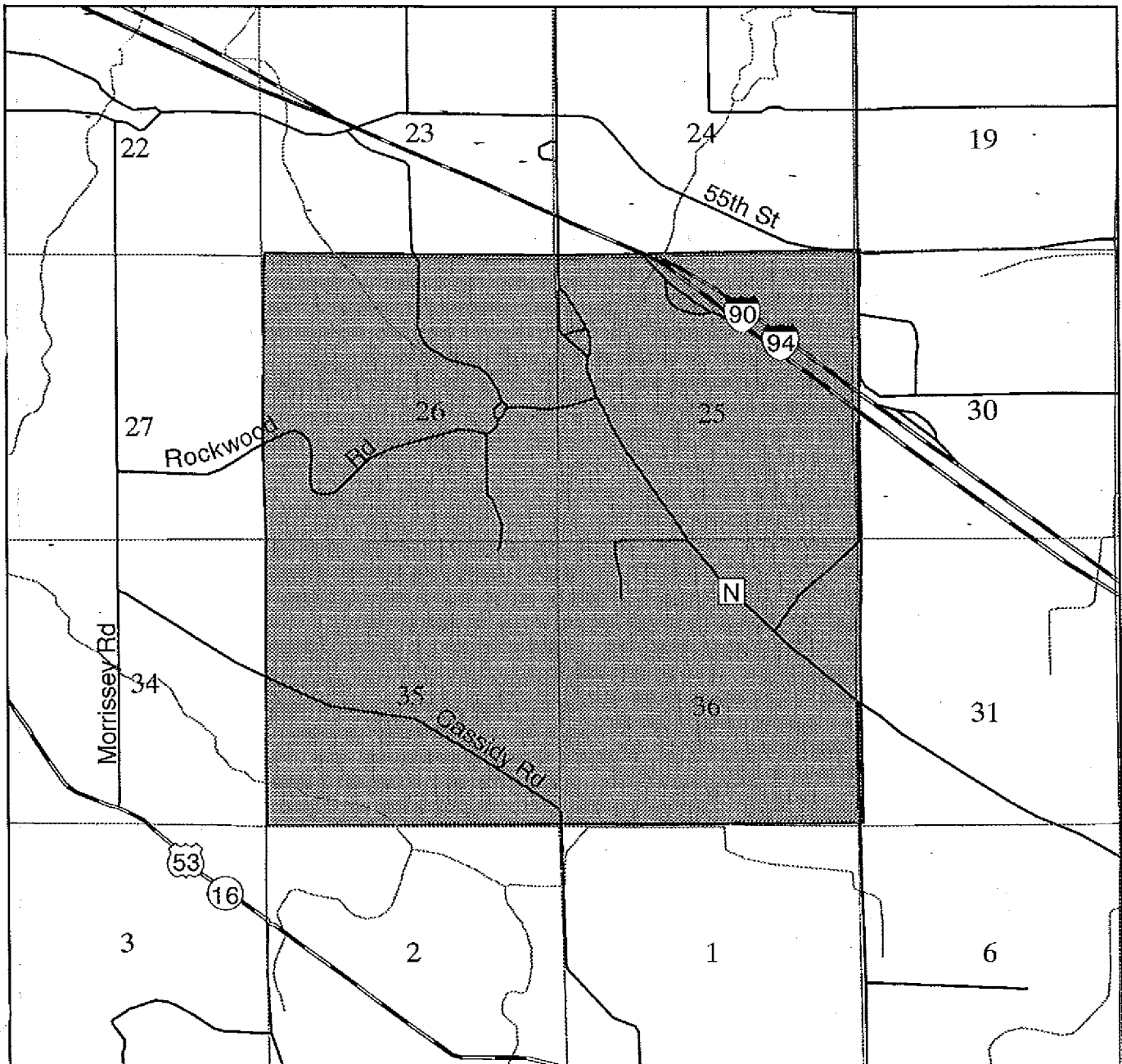
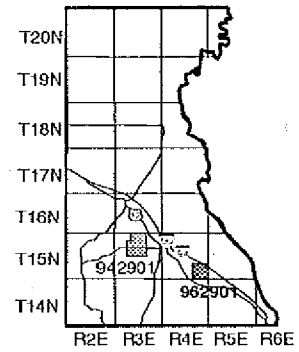


Juneau County

Town of Lemonweir

T15N R4E PA 96-29-01

All uses of atrazine are prohibited on lands within the shaded regions. There are two prohibition areas in Juneau County. Refer to each map for specific locations.

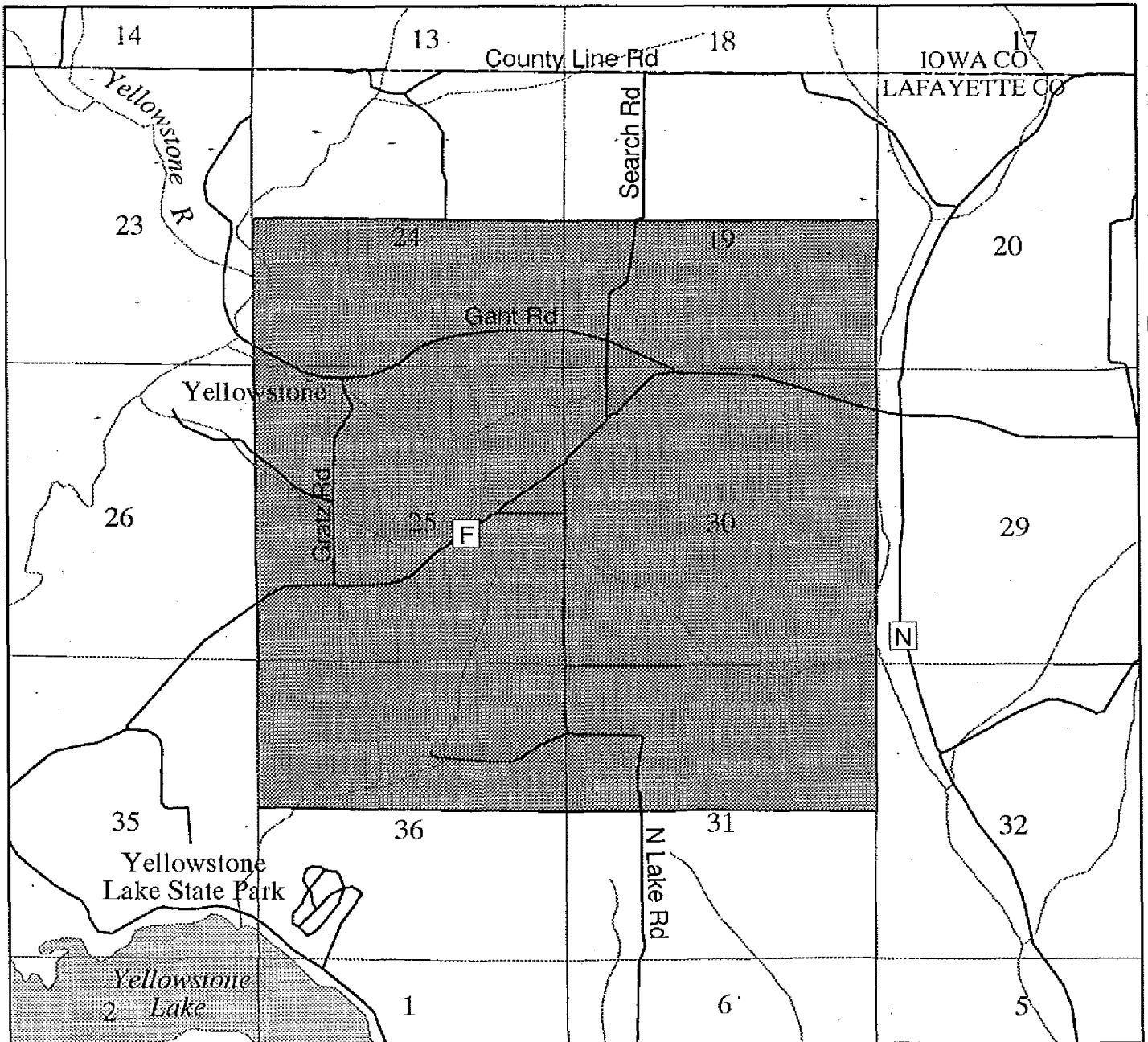
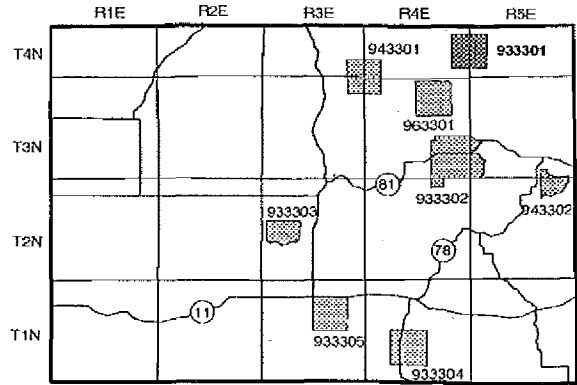


Lafayette County

Towns of Blanchard & Fayette

T4N R4-5E PA 93-33-01

All uses of atrazine are prohibited on lands within the shaded regions. There are eight prohibition areas in Lafayette County. Refer to each map for specific locations.

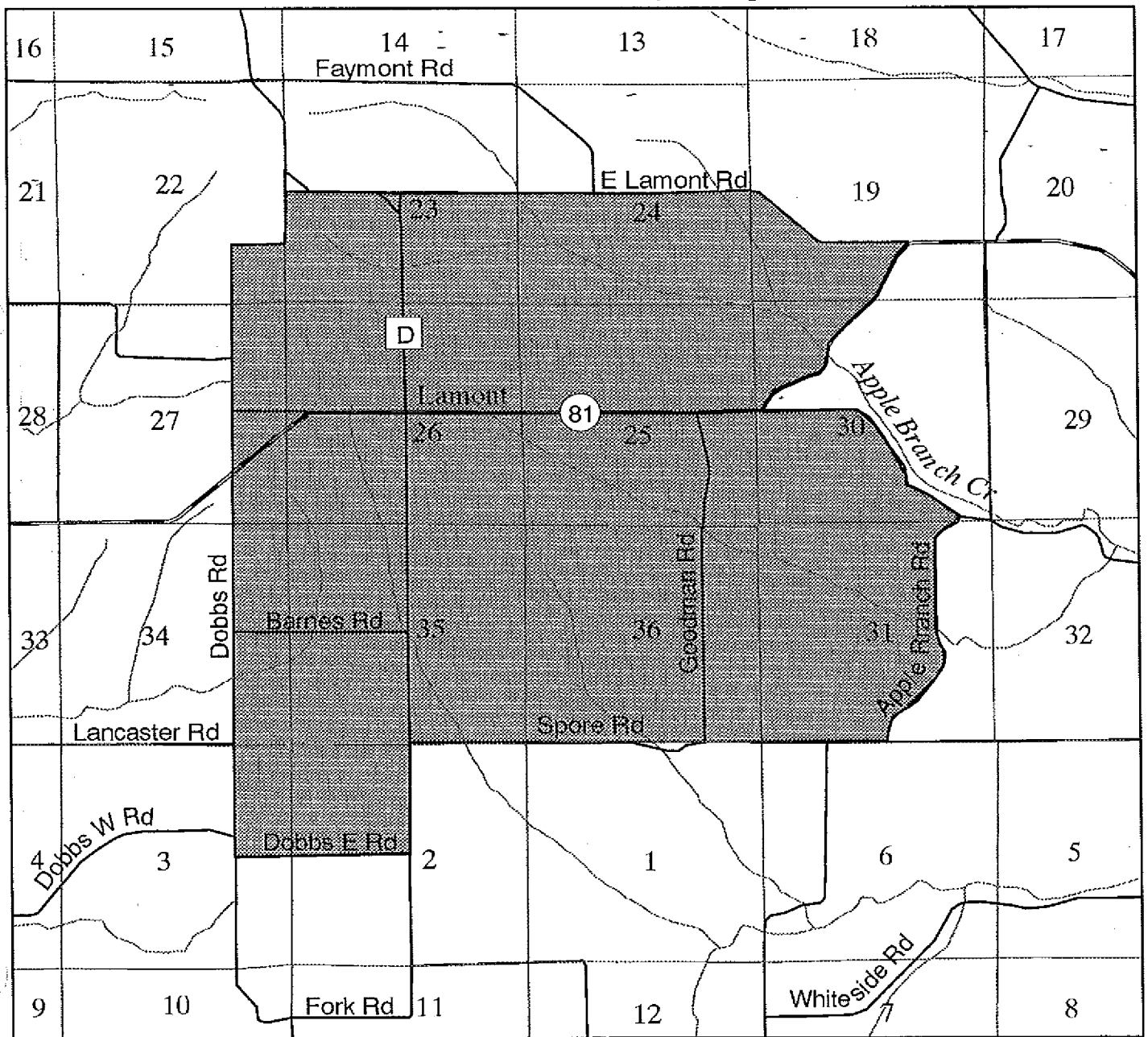
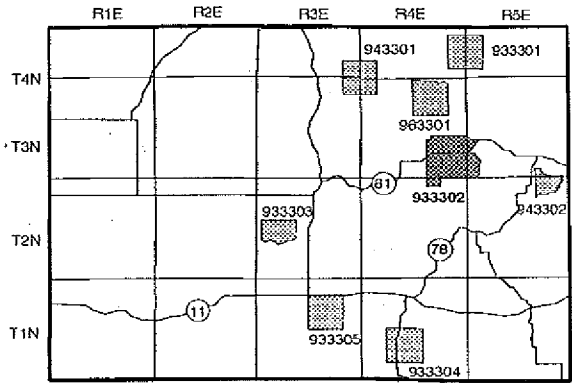


Lafayette County

Towns of Argyle & LaMont

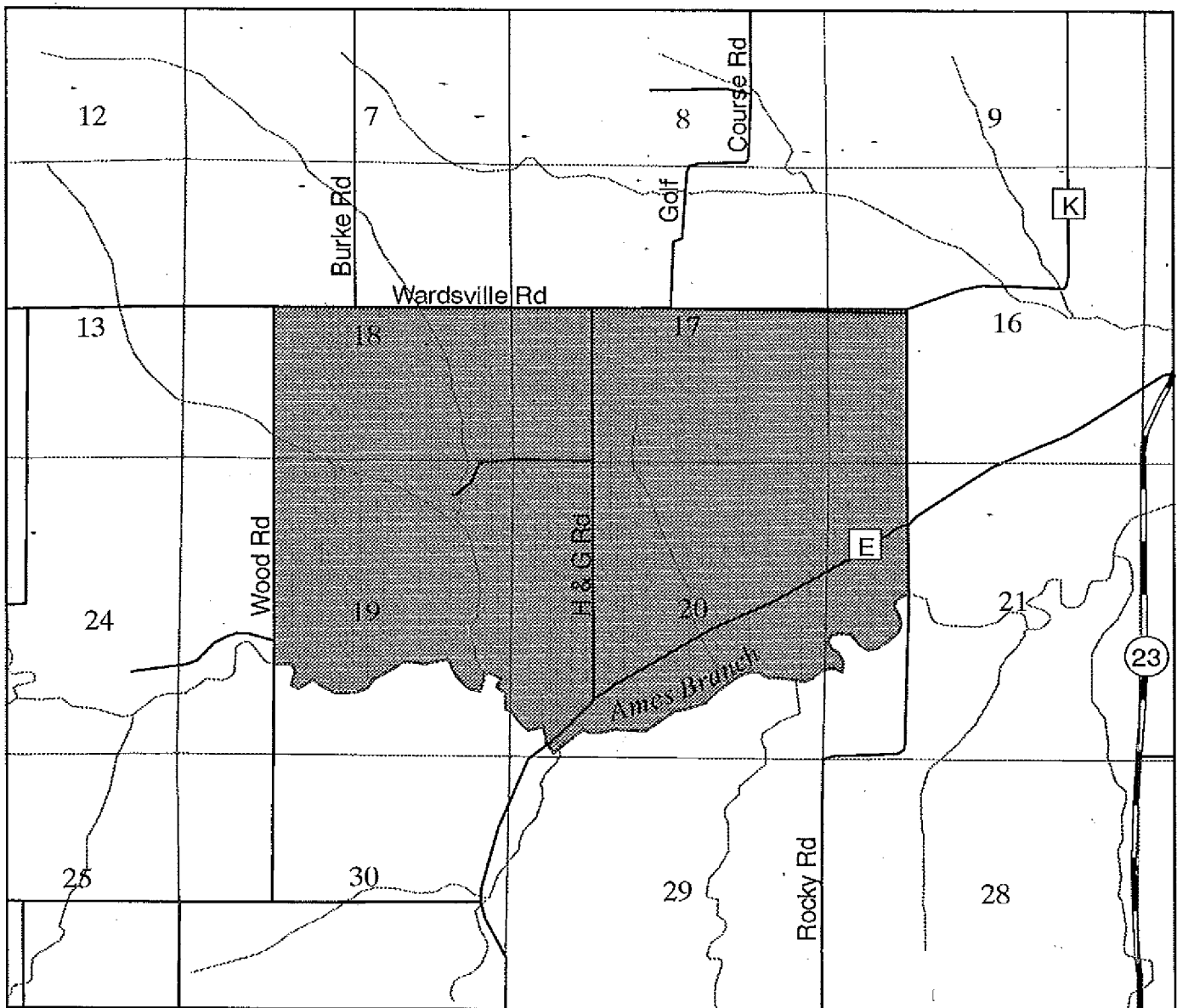
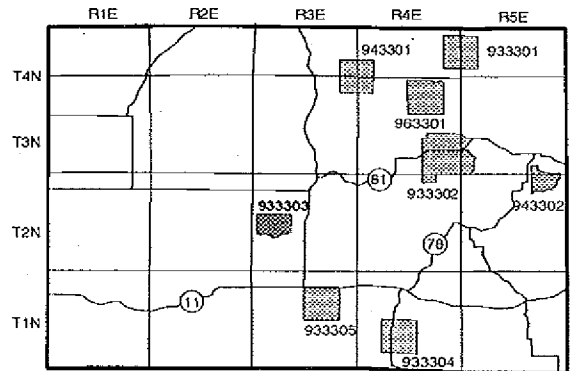
T2-3N R4-5E PA 93-33-02

All uses of atrazine are prohibited on lands within the shaded regions. There are eight prohibition areas in Lafayette County. Refer to each map for specific locations.



Lafayette County Town of Darlington T2N R3E PA 93-33-03

All uses of atrazine are prohibited on lands within the shaded regions. There are eight prohibition areas in Lafayette County. Refer to each map for specific locations.

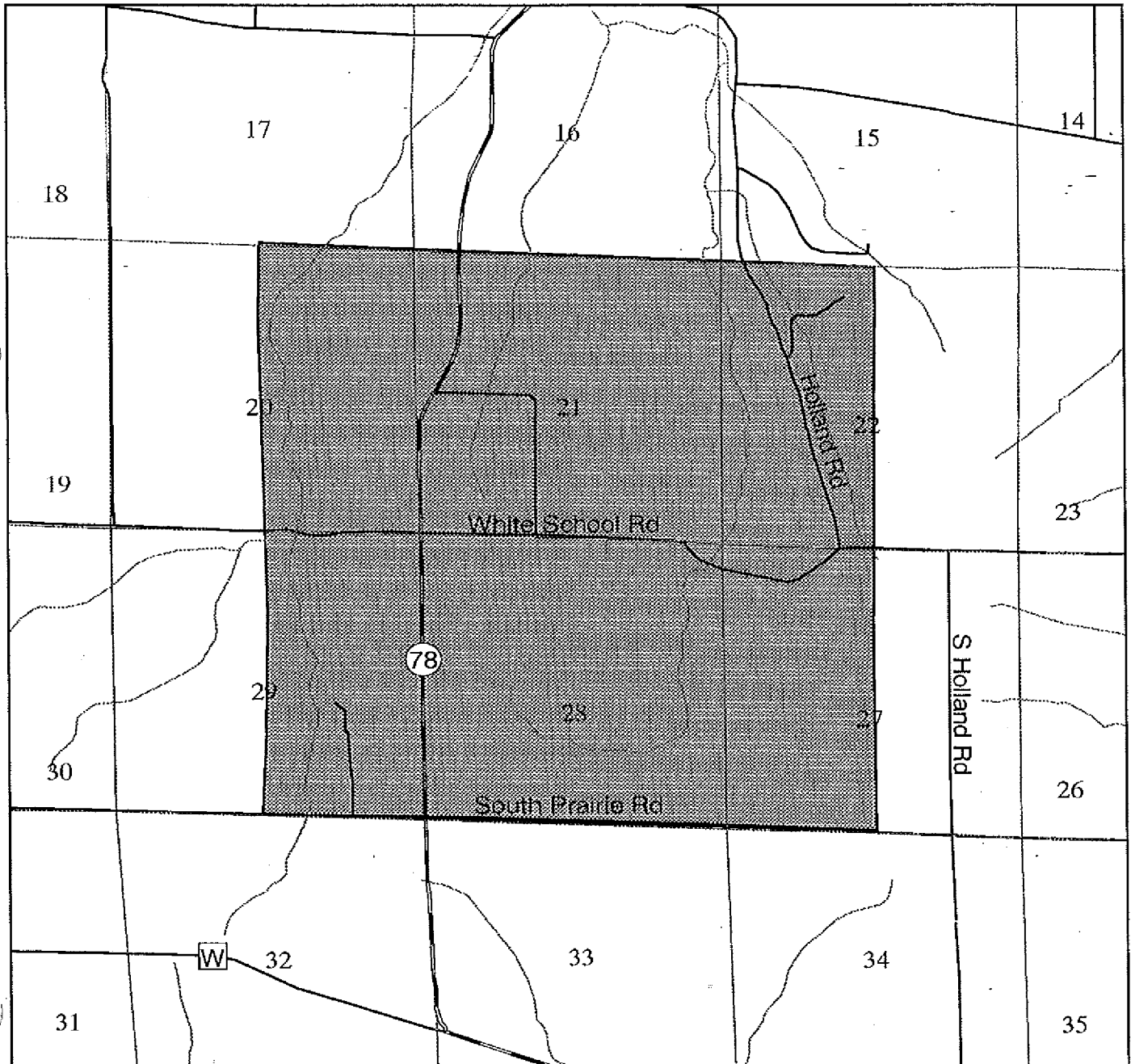
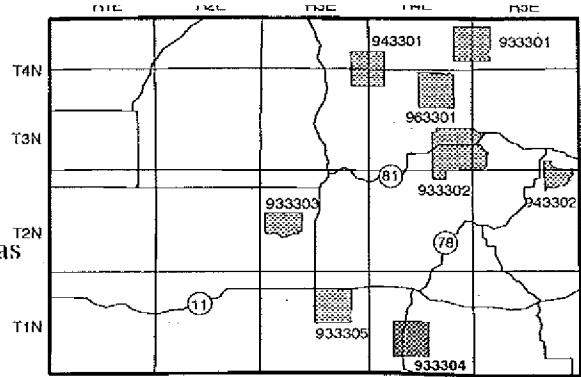


Lafayette County

Town of Gratiot

T1N R4E PA 93-33-04

All uses of atrazine are prohibited on lands within the shaded regions. There are eight prohibition areas in Lafayette County. Refer to each map for specific locations.

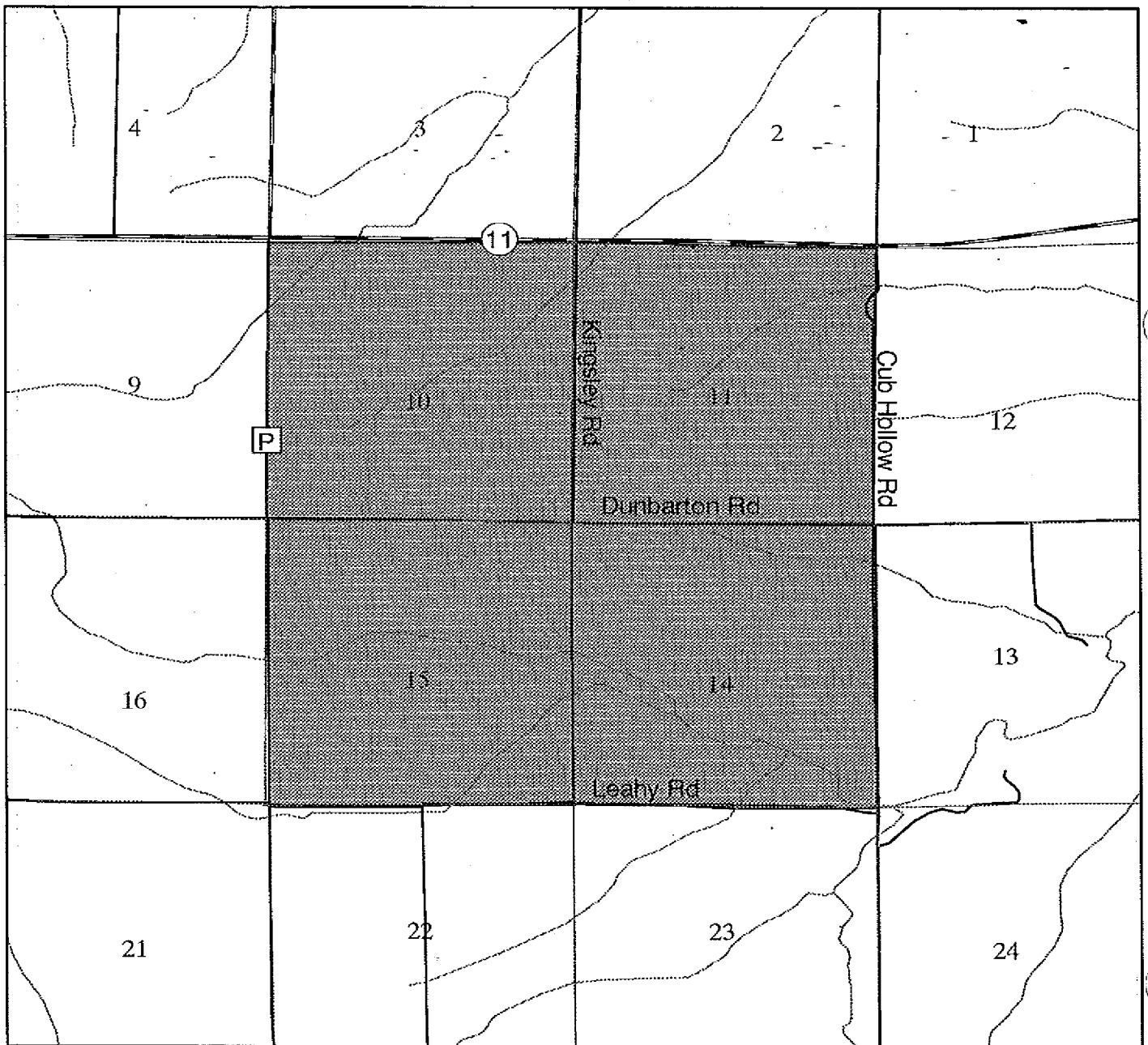
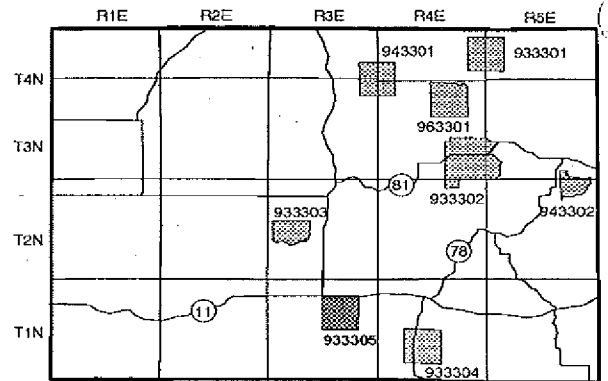


Lafayette County

Town of Gratiot

T1N R3E PA 93-33-05

All uses of atrazine are prohibited on lands within the shaded regions. There are eight prohibition areas in Lafayette County. Refer to each map for specific locations.

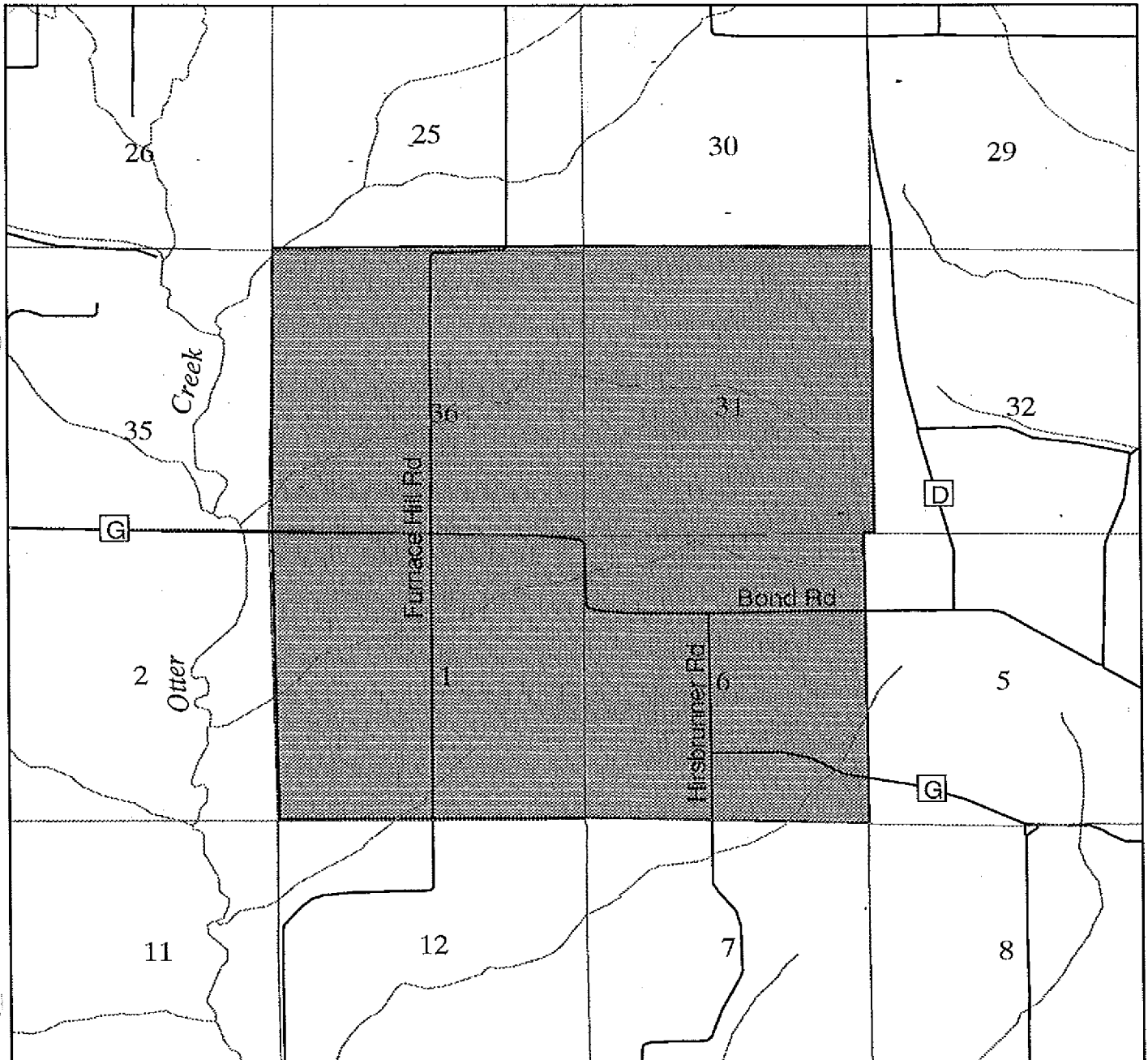
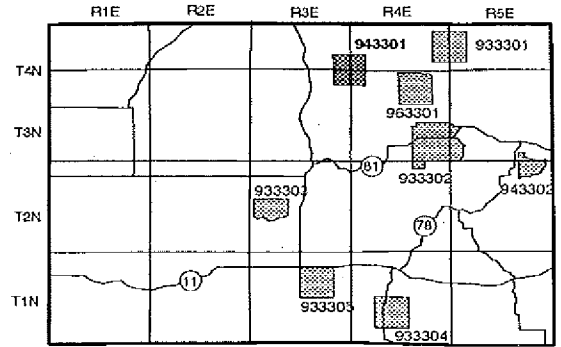


Lafayette County

Towns of Fayette & Willow Springs

T3-4N R3-4E PA 94-33-01

All uses of atrazine are prohibited on lands within the shaded regions. There are eight prohibition areas in Lafayette County. Refer to each map for specific locations.

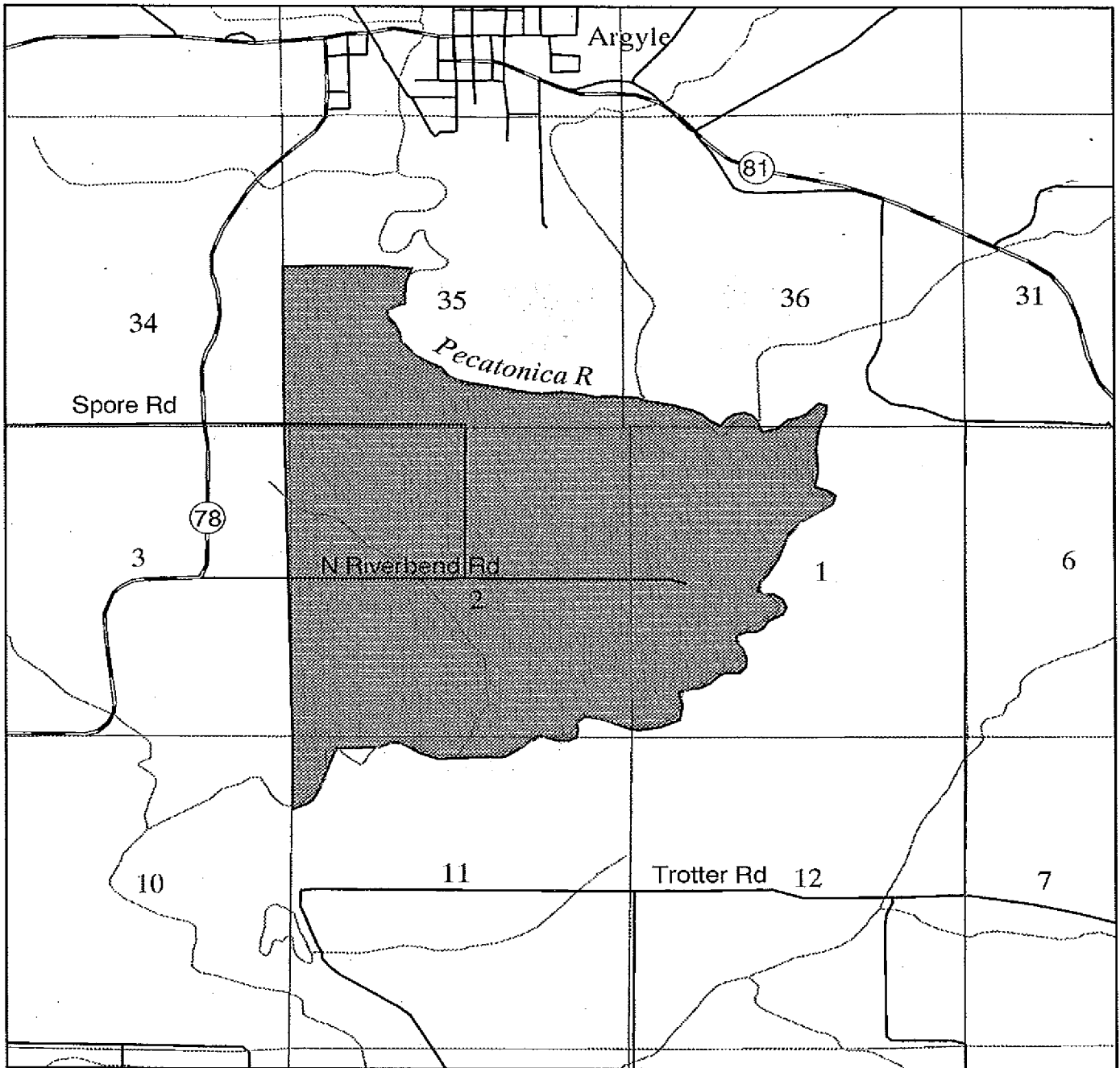
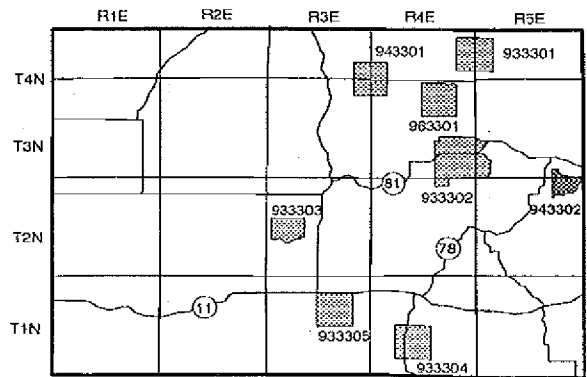


Lafayette County

Towns of Argyle & Wiota

T2-3N R5E PA 94-33-02

All uses of atrazine are prohibited on lands within the shaded regions. There are eight prohibition areas in Lafayette County. Refer to each map for specific locations.

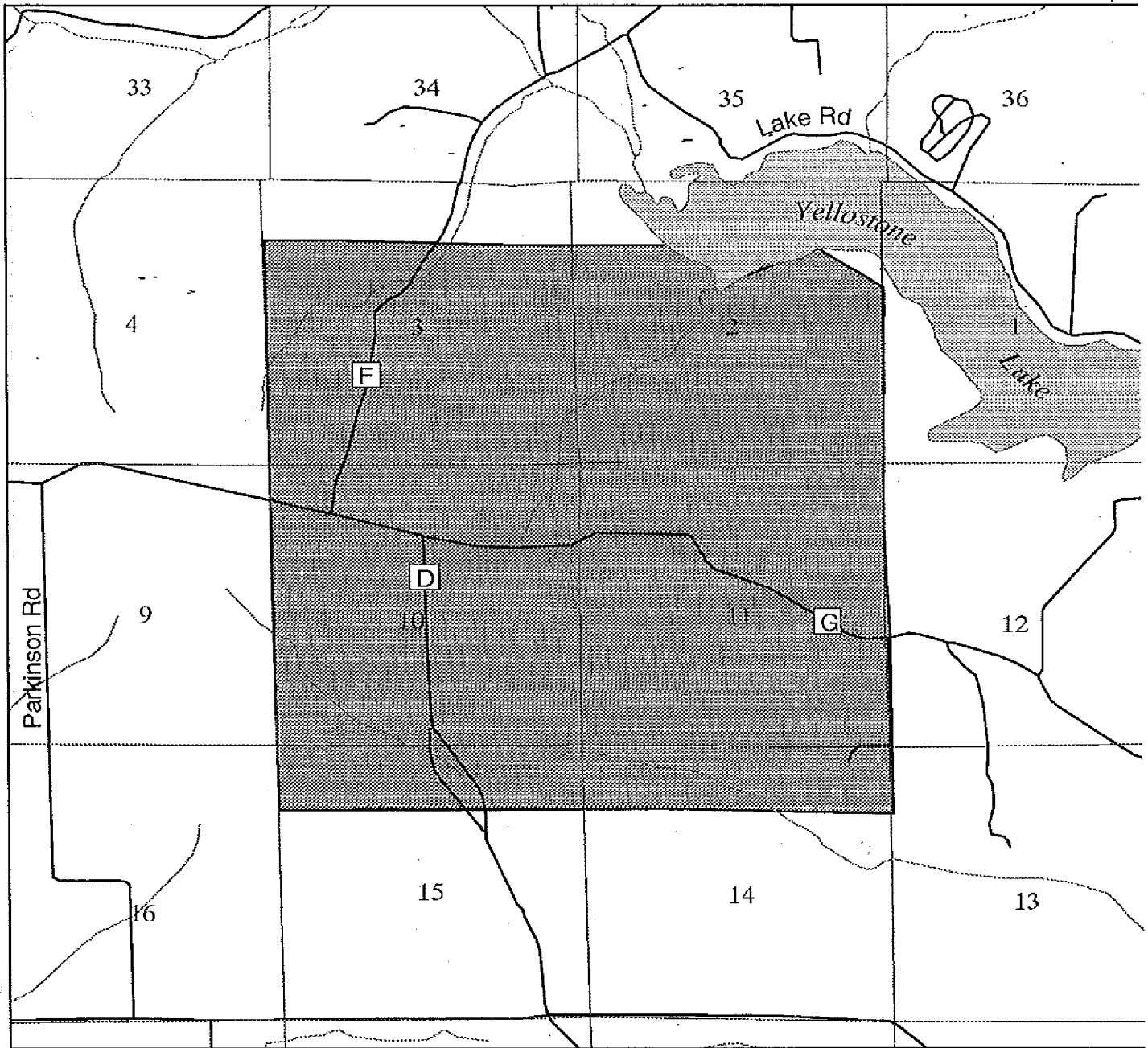
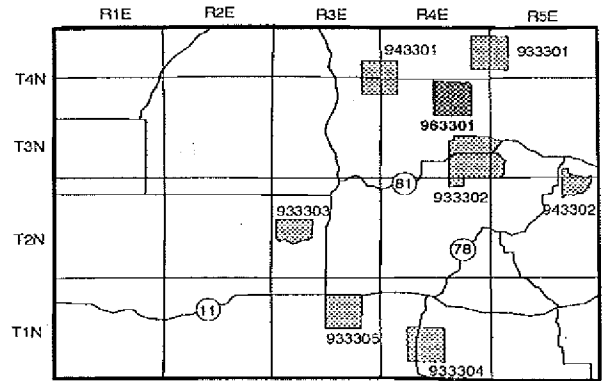


Lafayette County

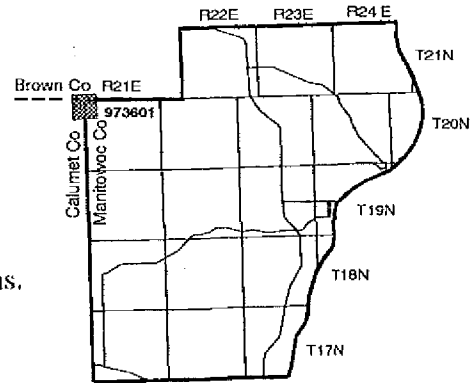
Town of Fayette

T3N R4E PA 96-33-01

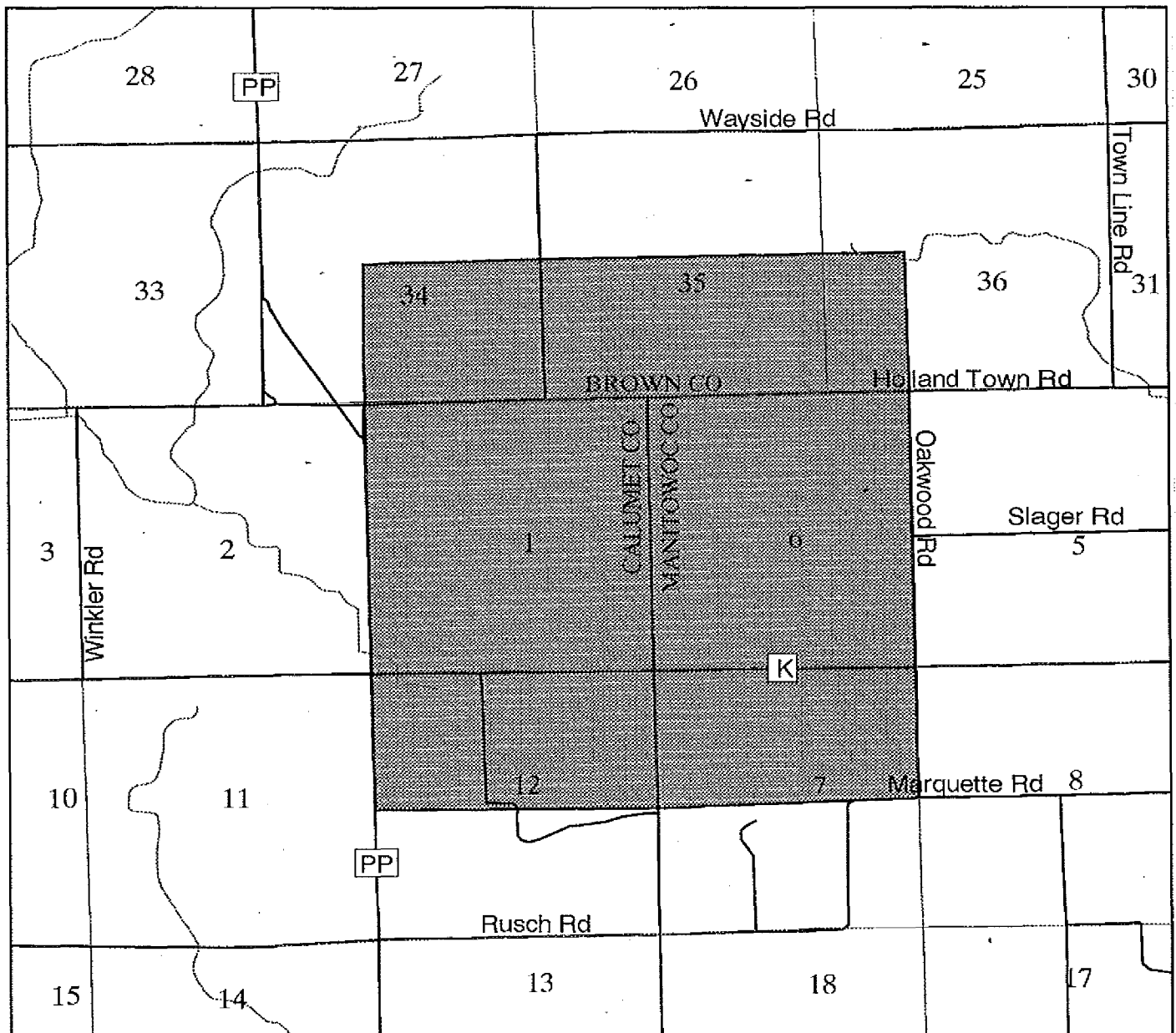
All uses of atrazine are prohibited on lands within the shaded regions. There are eight prohibition areas in Lafayette County. Refer to each map for specific locations.



Manitowoc County
 Town of Maple Grove
 T20N R21E PA 97-36-01
 Calumet County, Town of Brillion
 T20N R20E
 Brown County, Town of Holland
 T21N R20E



All uses of atrazine are prohibited on lands within the shaded regions. This prohibition area is shared by Manitowoc, Brown and Calumet Counties. There are no other prohibition areas in either Manitowoc or Calumet Counties. There are two other prohibition areas in Brown County. Refer to each map for specific locations.



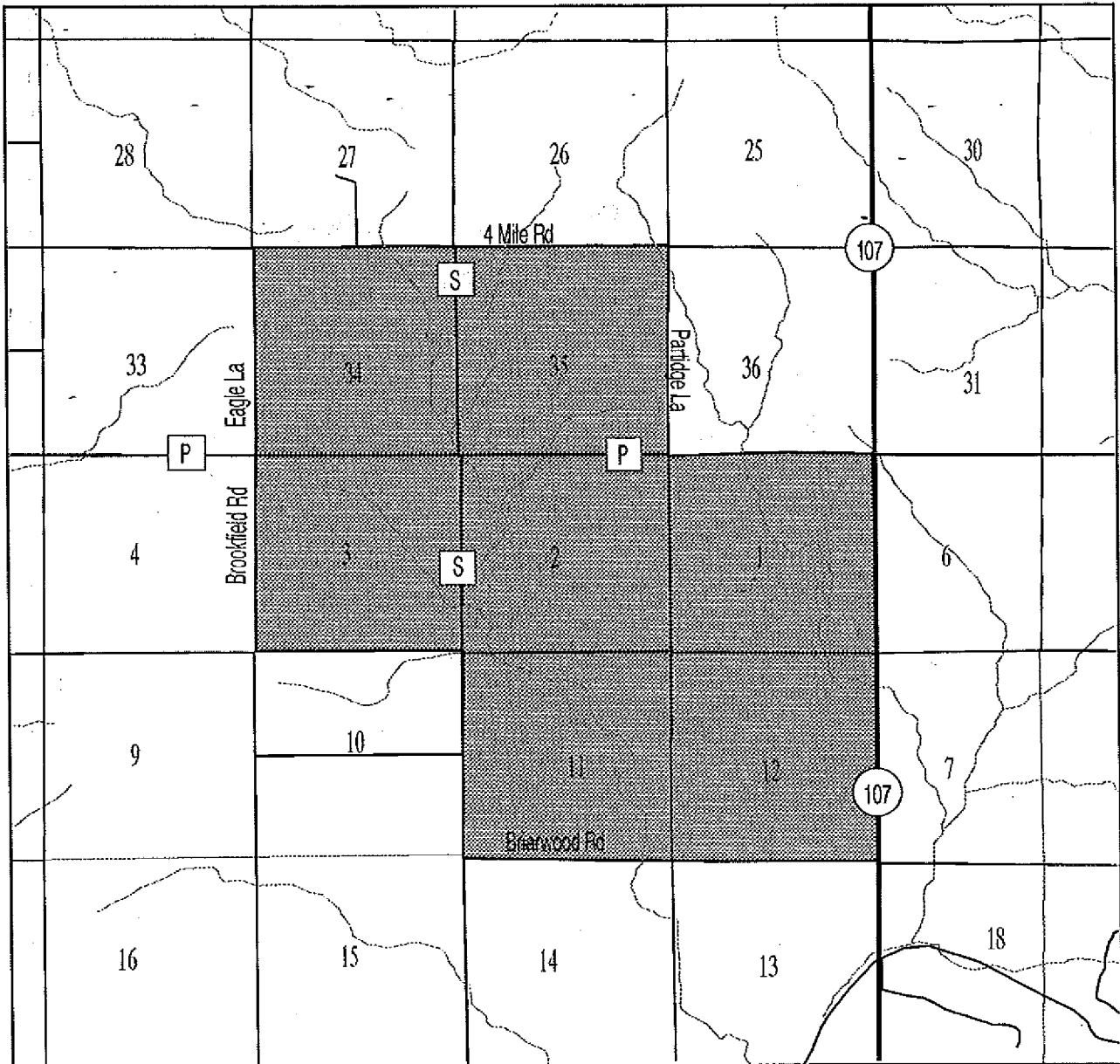
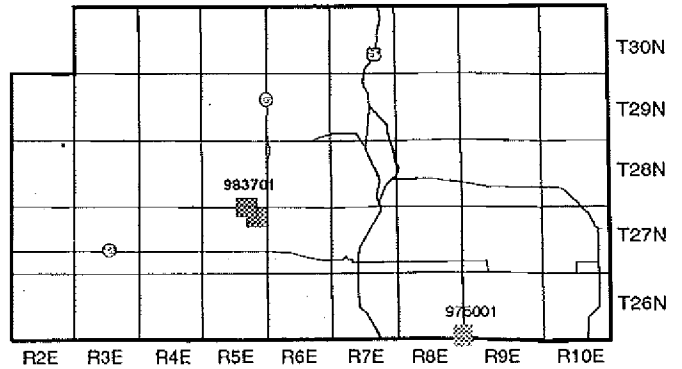
Marathon County

Towns of Cassel & Emmet

T27-28N R5E PA 98-37-01*

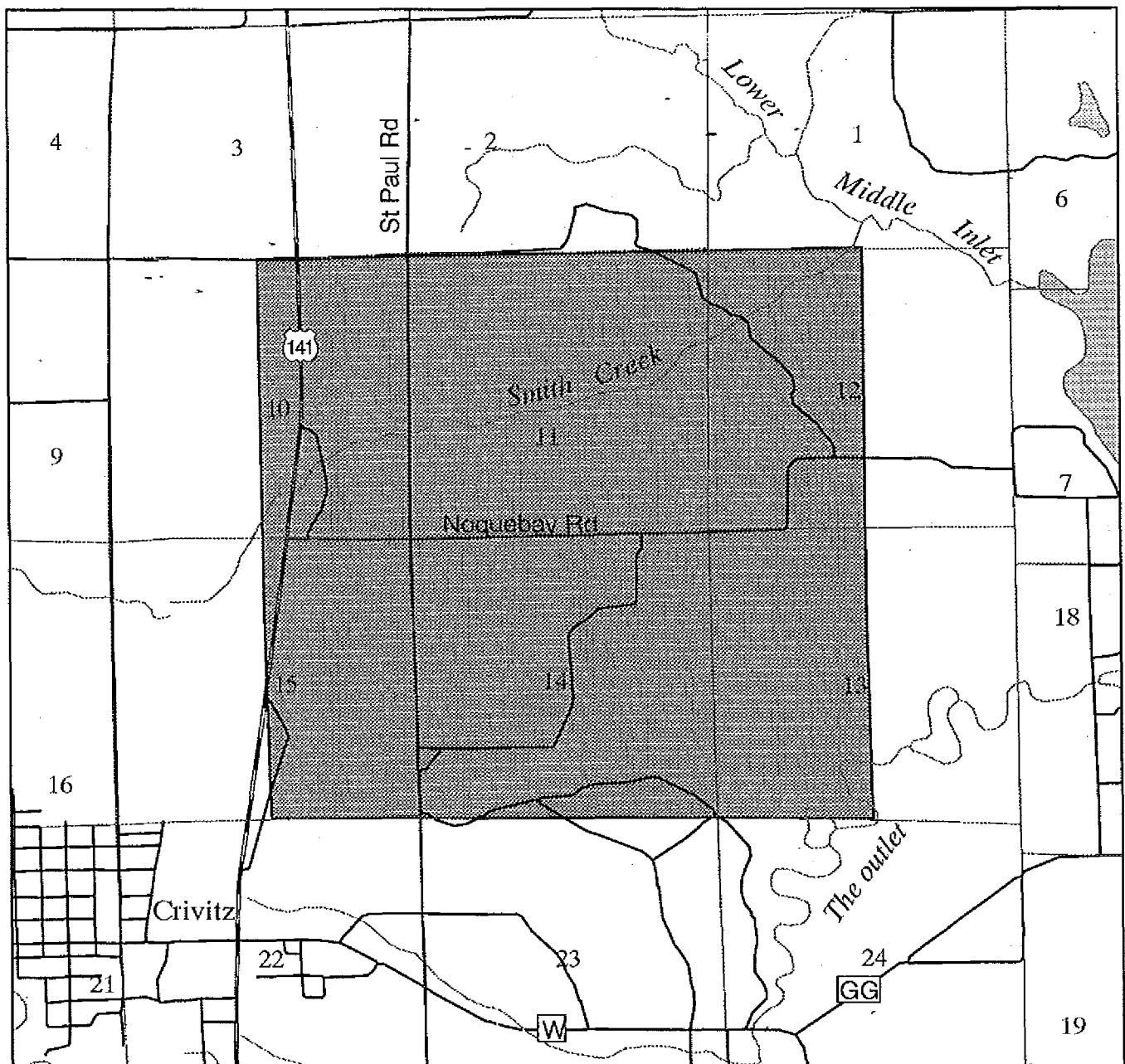
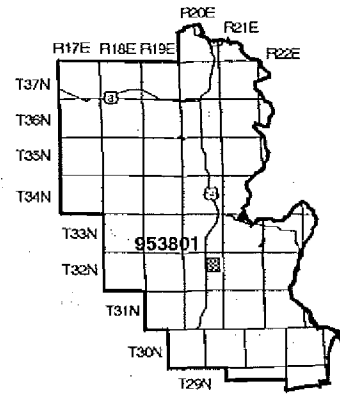
All uses of atrazine are prohibited on lands within the shaded regions. There are two prohibition areas in Marathon County.

*Note: This PA is an expansion of PA 93-37-01.



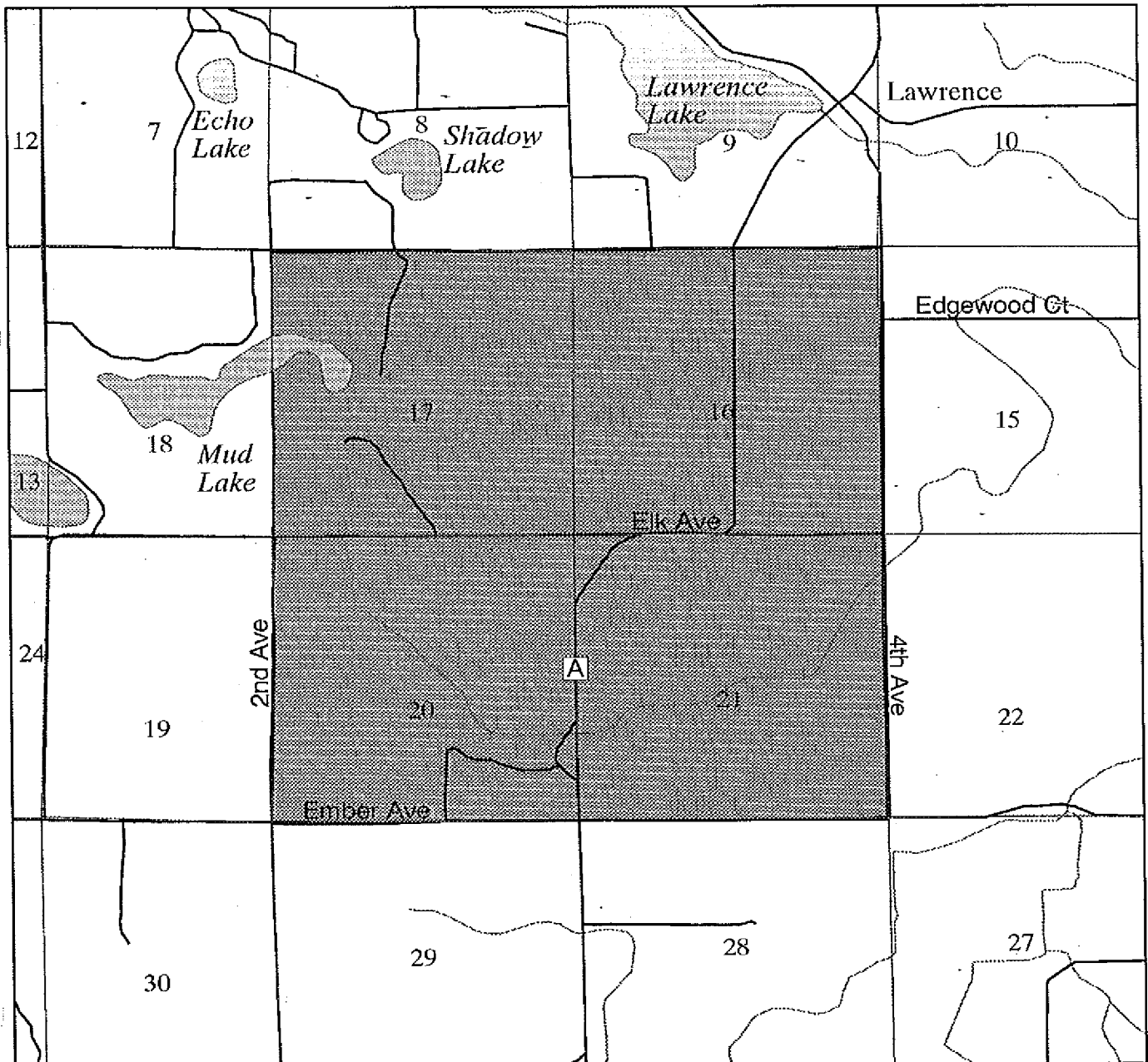
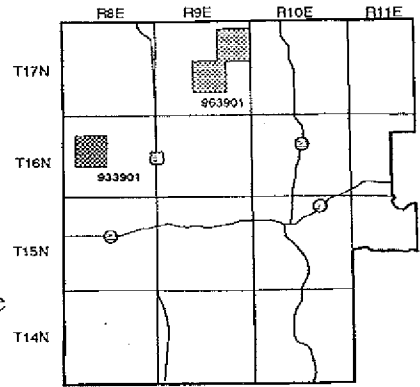
Marinette County Town of Stephenson T32N R20E PA 95-38-01

All uses of atrazine are prohibited on lands within the shaded region. There is only one prohibition area in Marinette County.



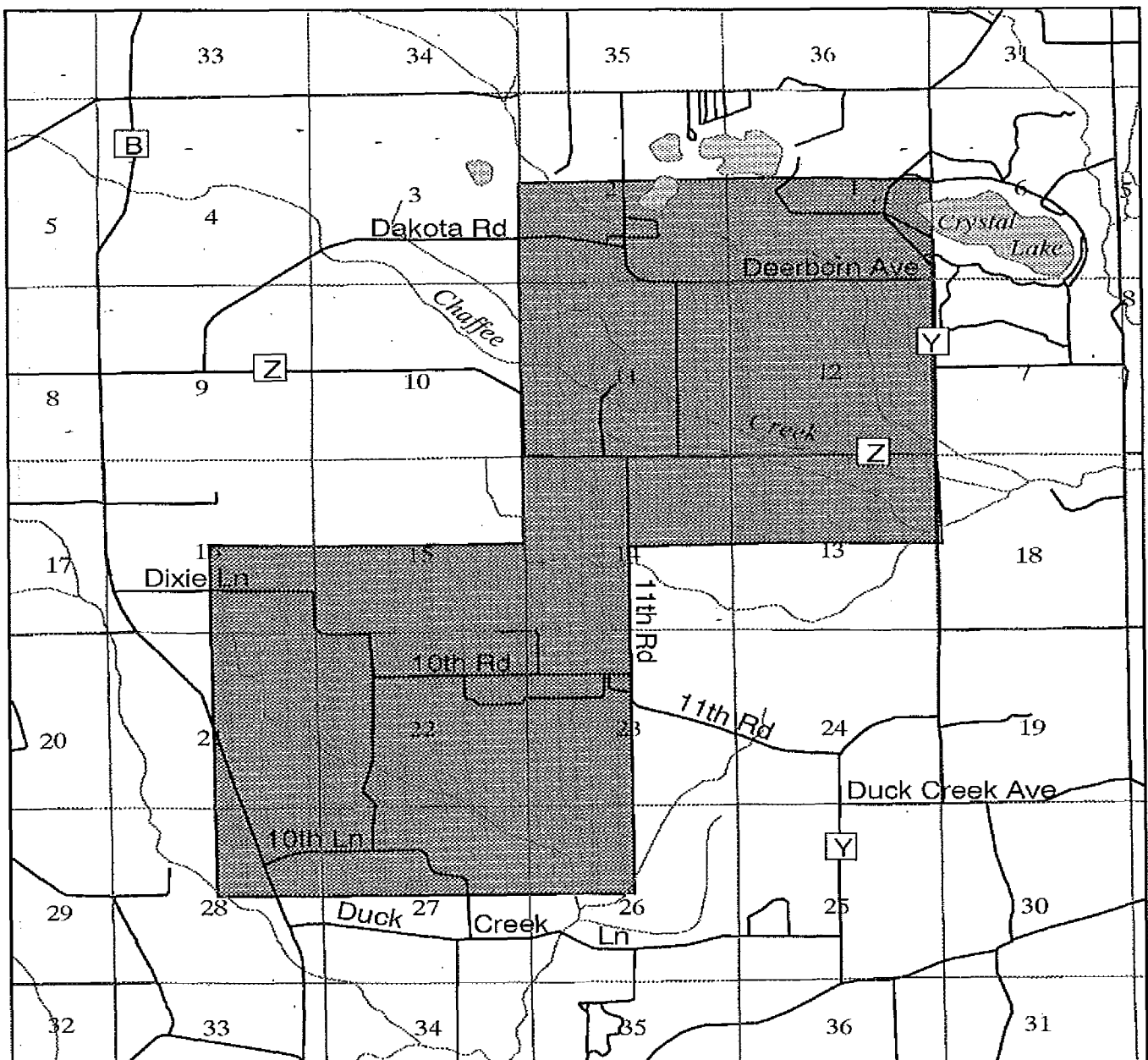
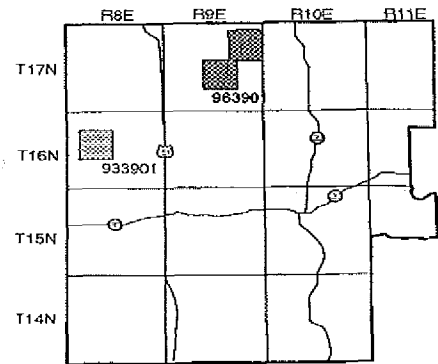
Marquette County Town of Westfield T16N R8E PA 93-39-01

All uses of atrazine are prohibited on lands within the shaded regions. There are two prohibition areas in Marquette County. Refer to each map for specific locations.



Marquette County Town of Newton T17N R9E PA 96-39-01

All uses of atrazine are prohibited on lands within the shaded regions. There are two prohibition areas in Marquette County. Refer to each map for specific locations.

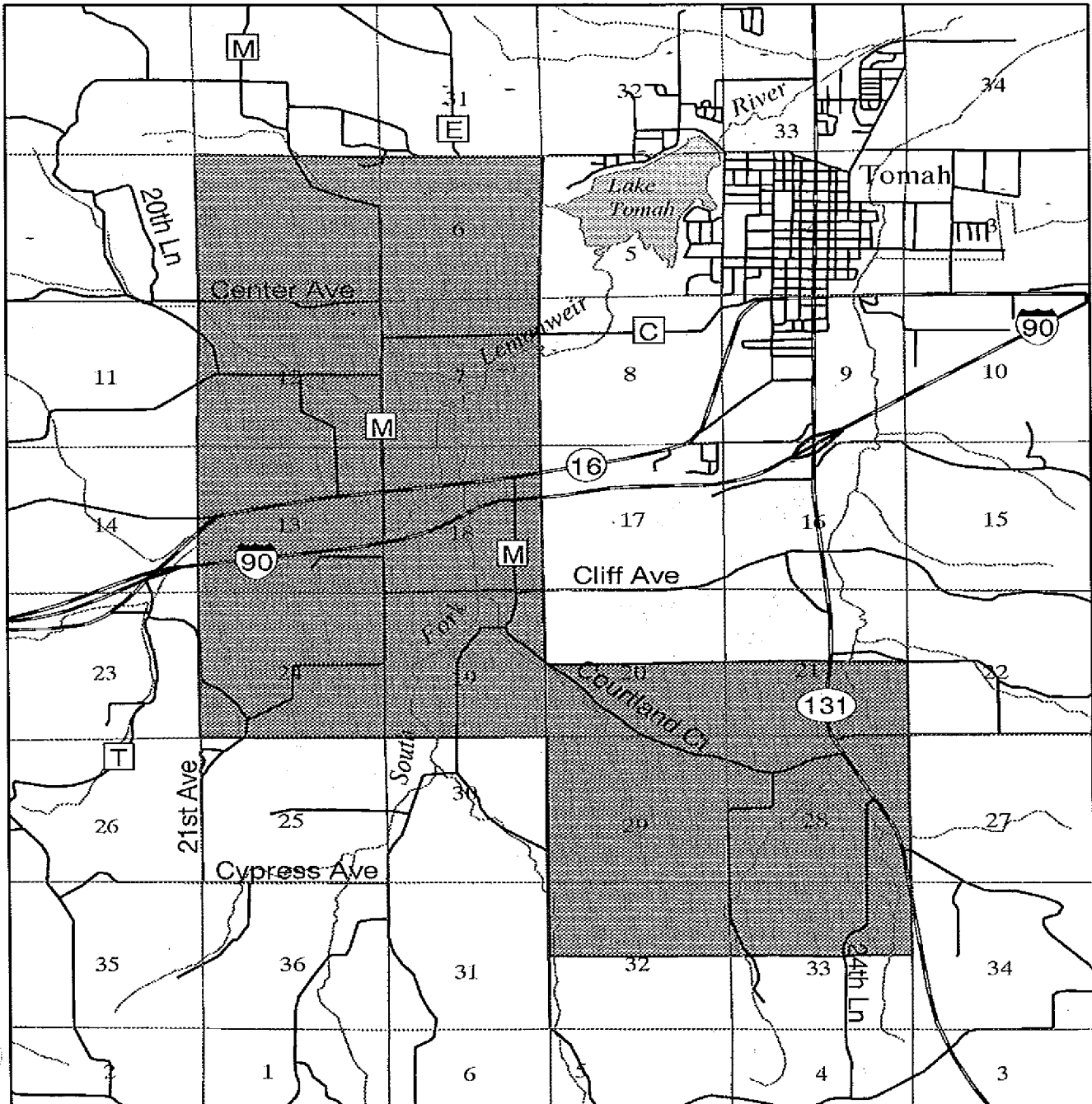
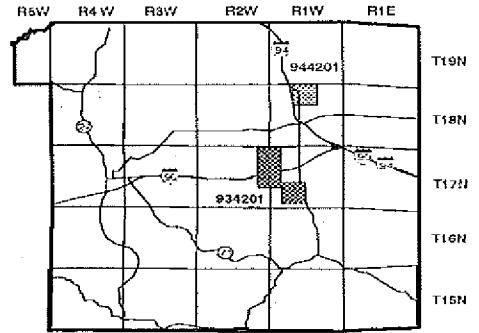


Monroe County

Towns of Adrian & Tomah

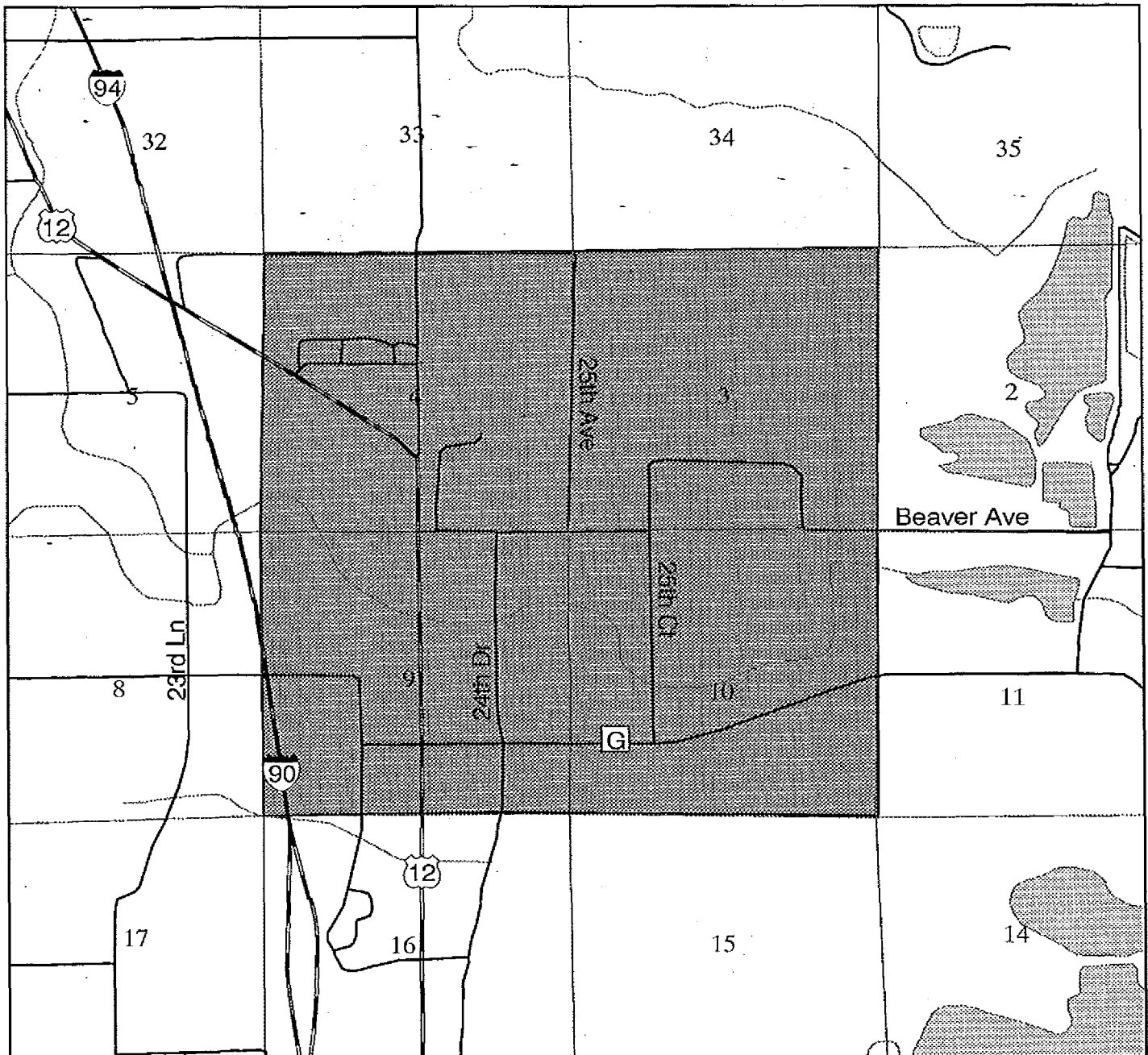
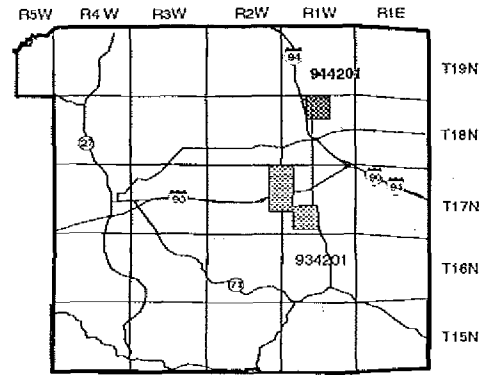
T17N R1-2W PA 93-42-01

All uses of atrazine are prohibited on lands within the shaded regions. There are two prohibition areas in Monroe County. Refer to each map for specific locations.



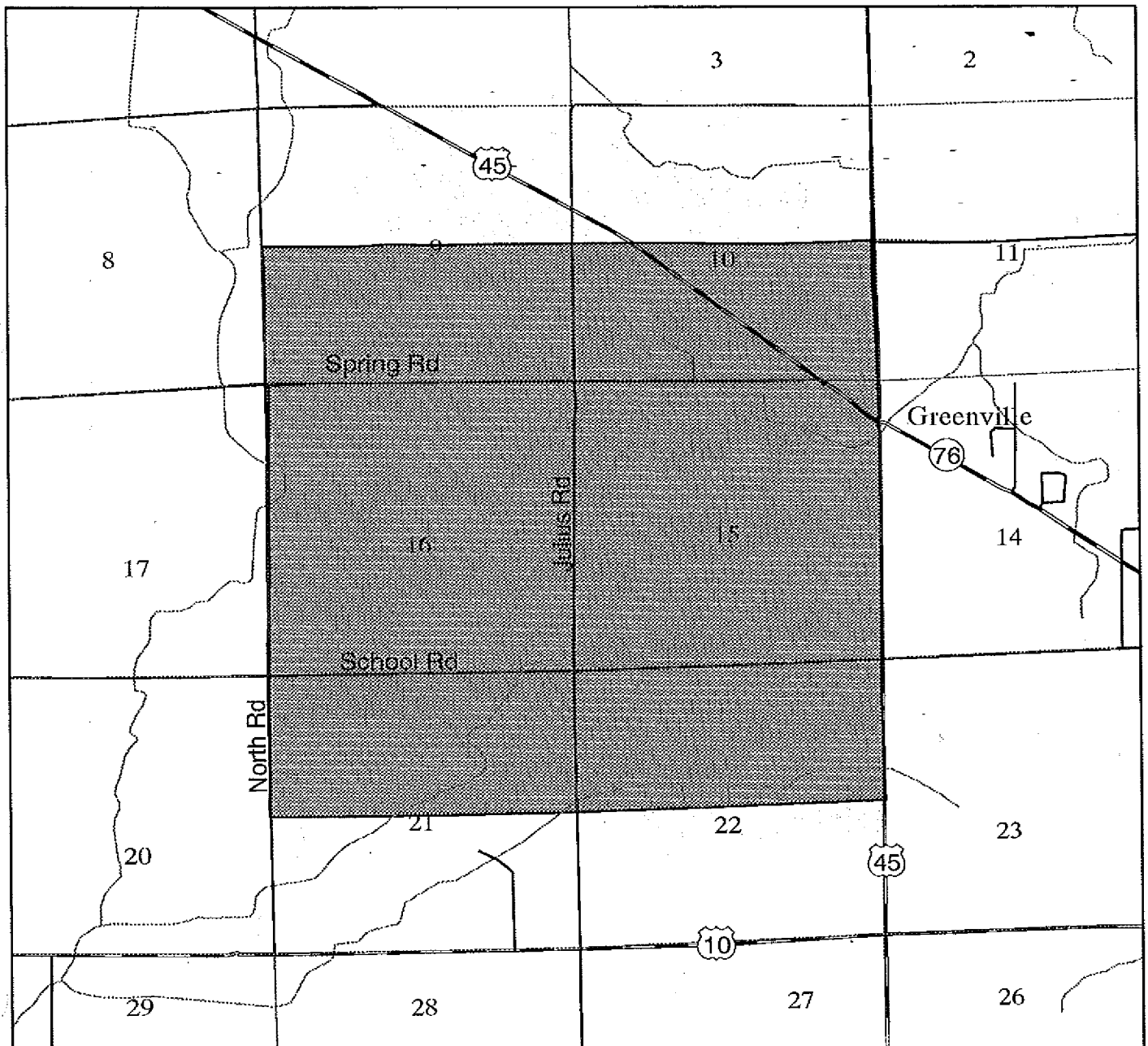
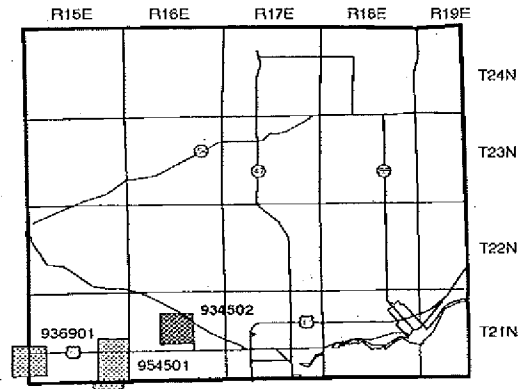
Monroe County Town of La Grange T18N R1W PA 94-42-01

All uses of atrazine are prohibited on lands within the shaded regions. There are two prohibition areas in Monroe County. Refer to each map for specific locations.

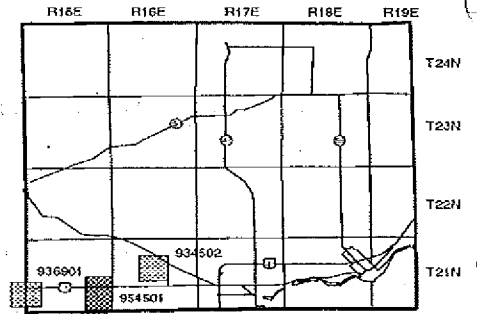


Outagamie County Town of Greenville T21N R16E PA 93-45-02

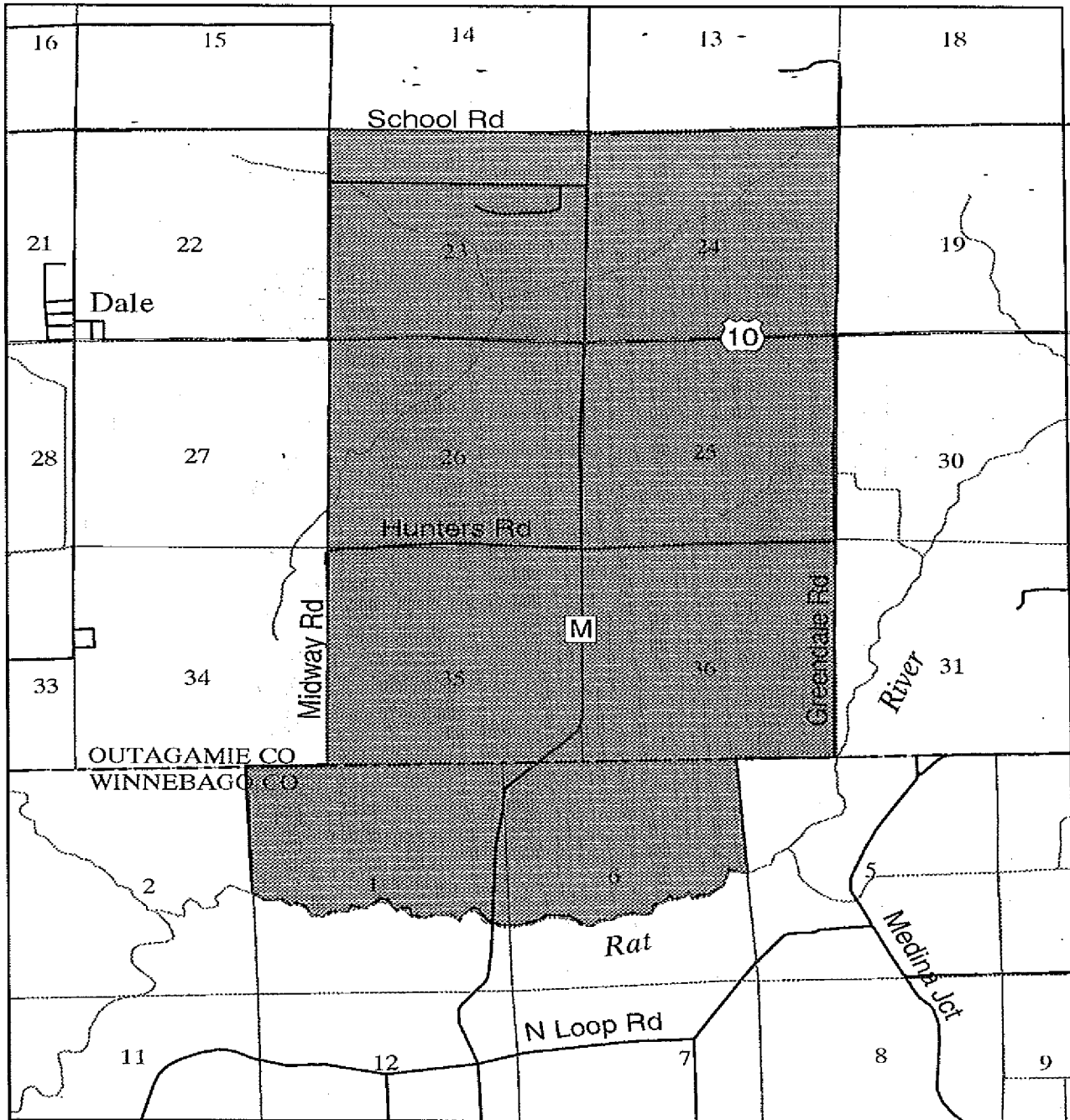
All uses of atrazine are prohibited on lands within the shaded regions. There are three prohibition areas in Outagamie County. One is shared with Waupaca County and one is shared with Winnebago County. Refer to each map for specific locations.



Outagamie County PA 95-45-01
 Town of Dale T21N R15E
Winnebago County
 Town of Clayton T20N R16E
 Town of Winchester T20N R15E



All uses of atrazine are prohibited on lands within the shaded regions. There are three prohibition areas in Outagamie County. One is shared with Waupaca County, and one is shared with Winnebago County. Refer to each map for specific locations.

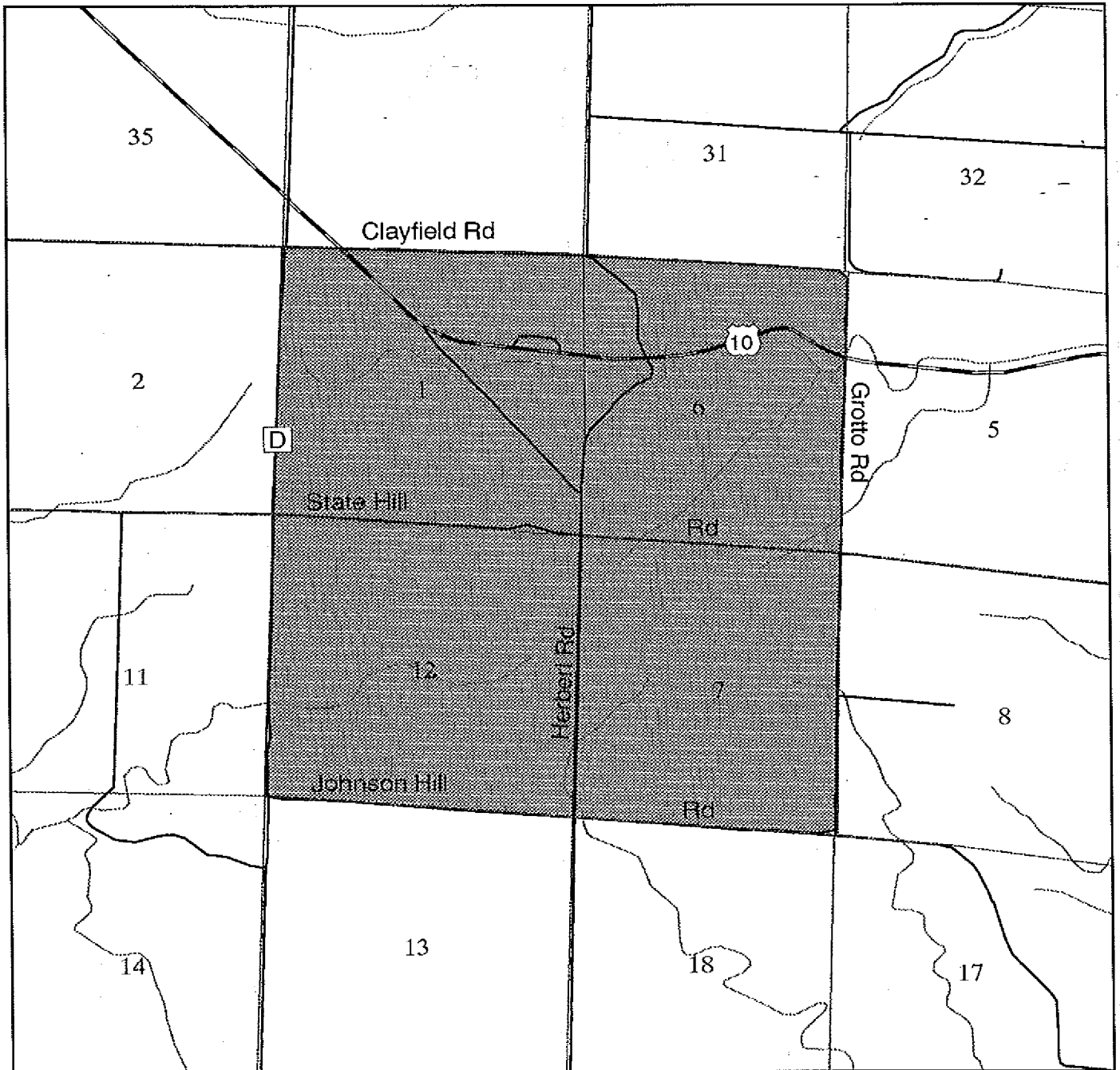
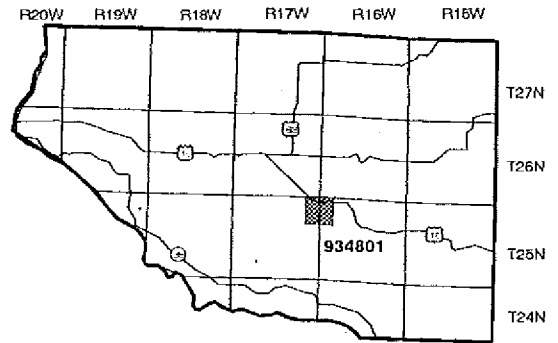


Pierce County

Towns of Hartland & Salem

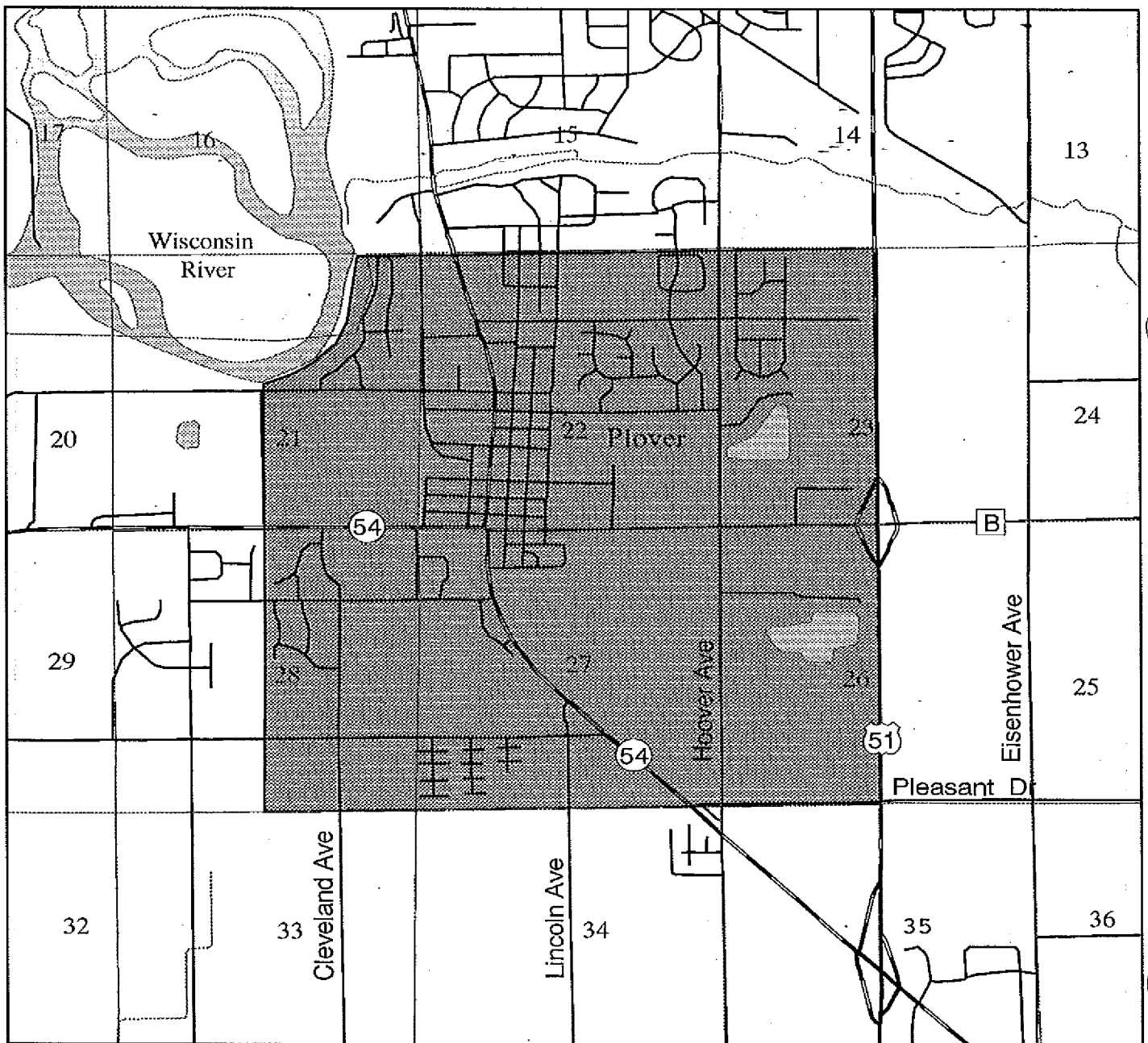
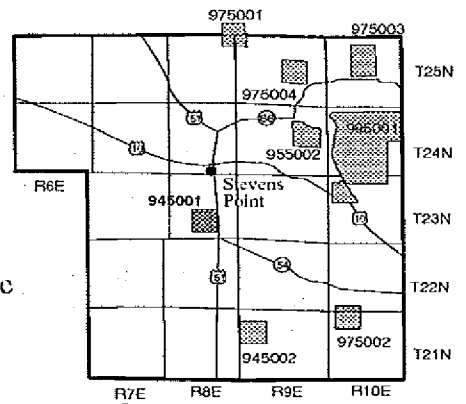
T25N R16-17W PA 93-48-01

All uses of atrazine are prohibited on lands within the shaded regions. There is only one prohibition area in Pierce County.



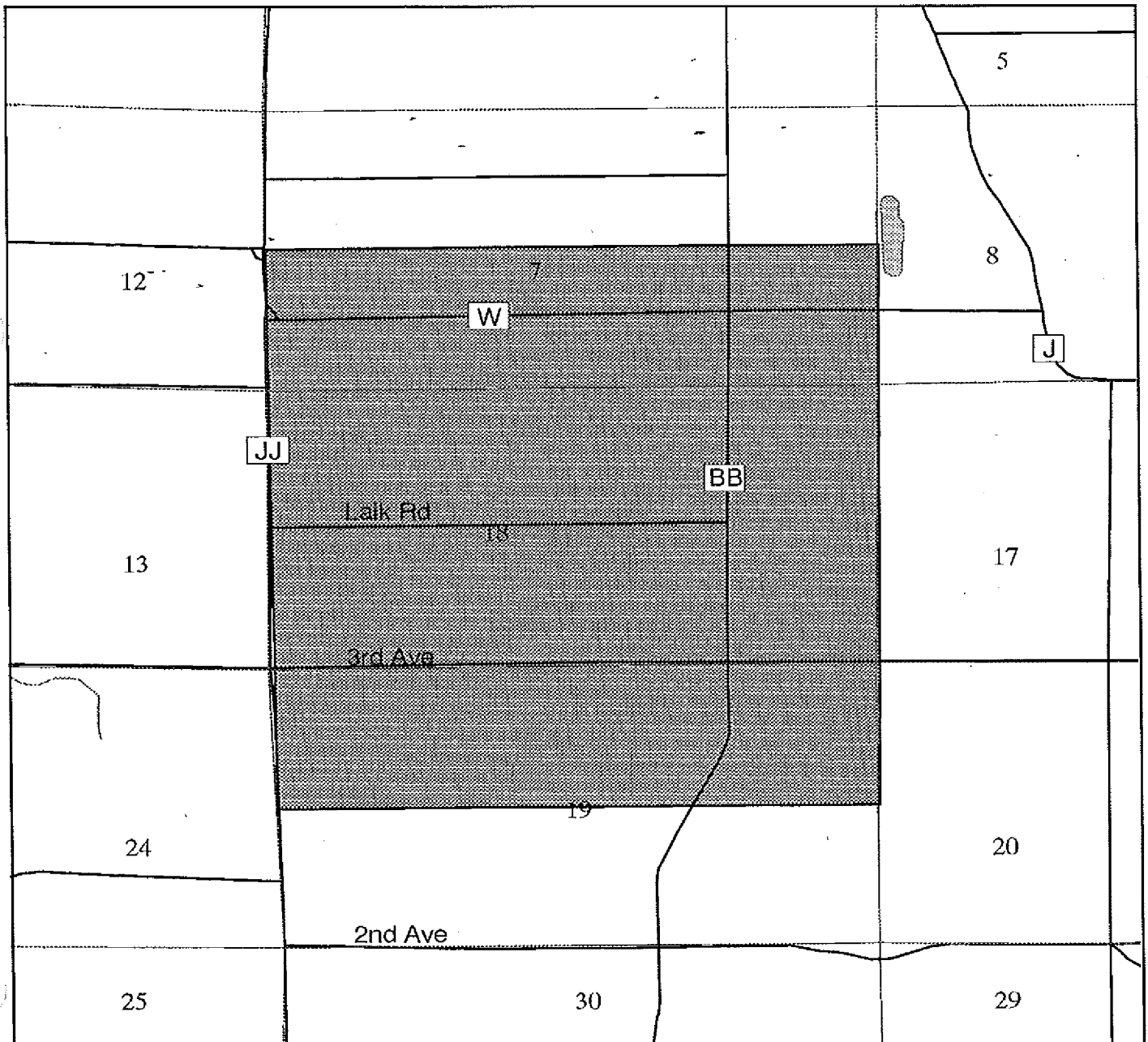
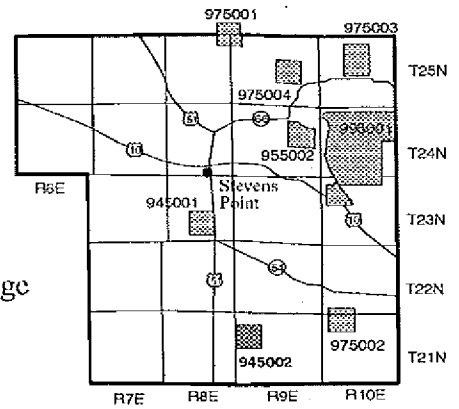
Portage County Town of Plover T23N R8E PA 94-50-01

All uses of atrazine are prohibited on lands within the shaded regions. There are eight prohibition areas in Portage County. Refer to each map for specific locations.



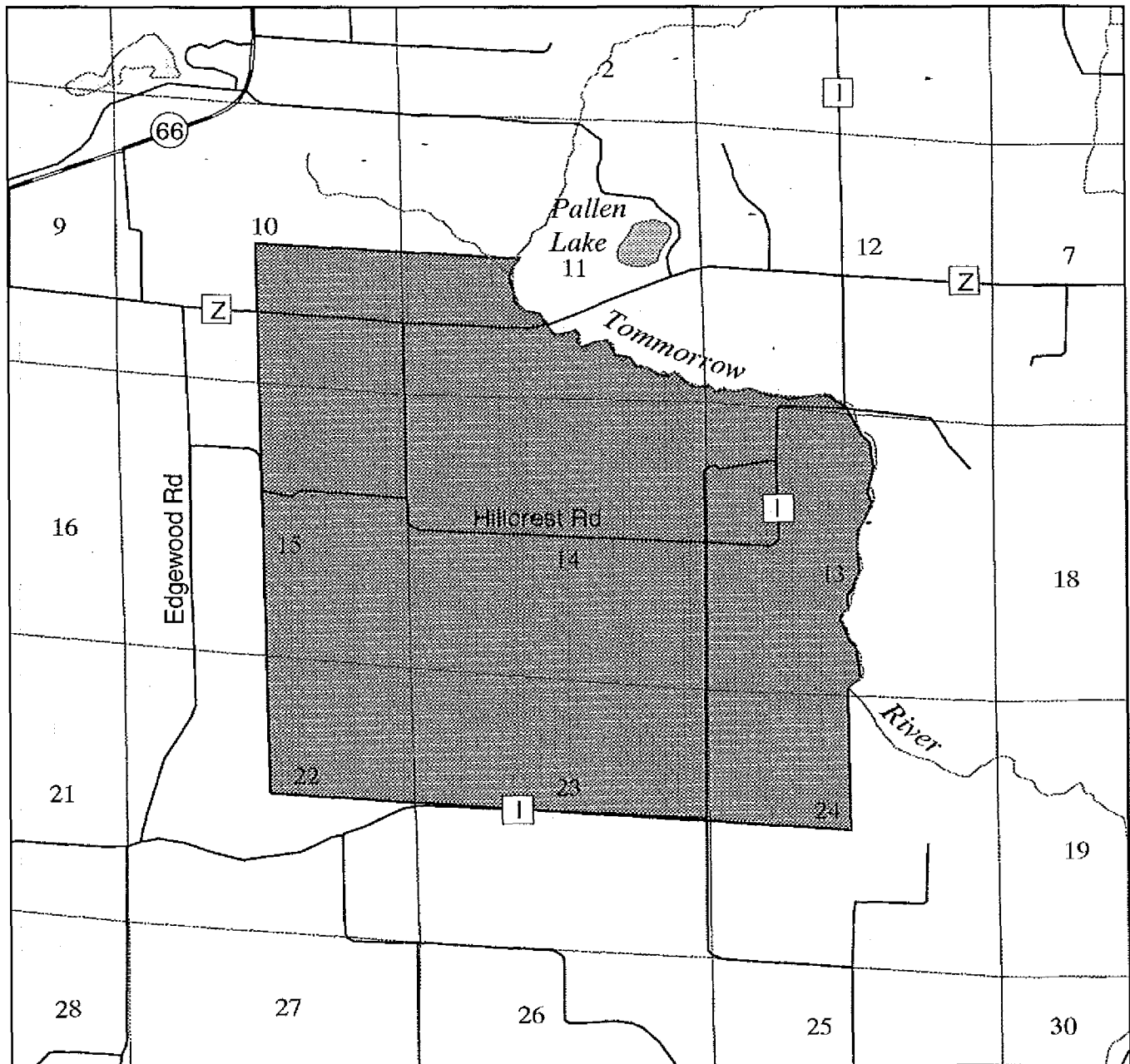
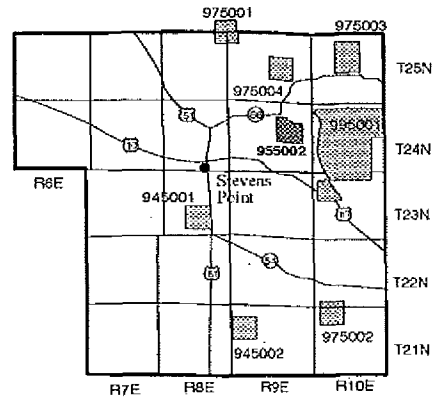
Portage County Town of Almond T21N R9E PA 94-50-02

All uses of atrazine are prohibited on lands within the shaded regions. There are eight prohibition areas in Portage County. Refer to each map for specific locations.



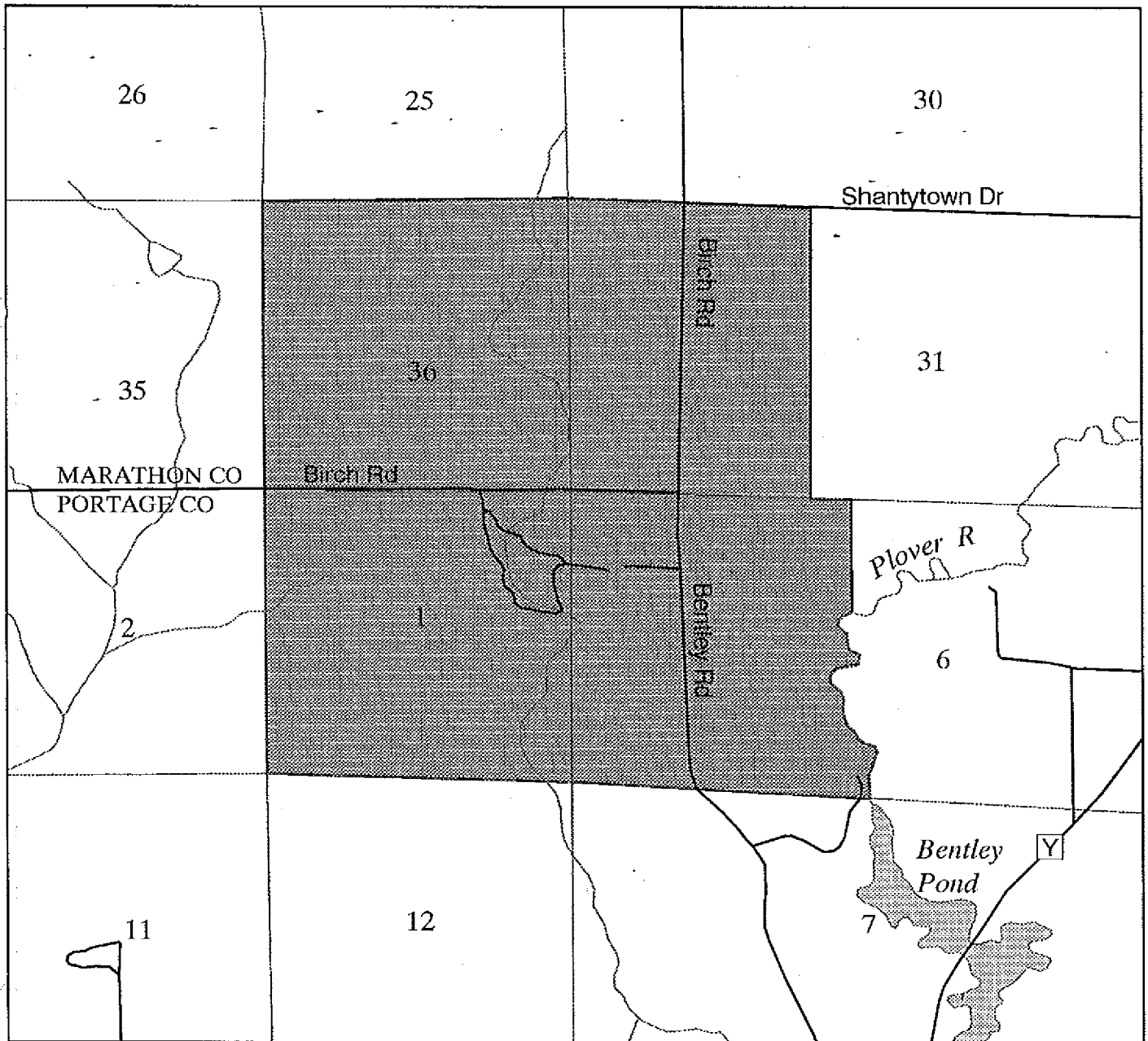
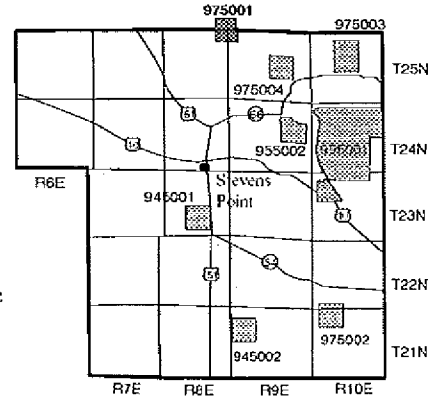
Portage County Towns of Sharon & Stockton T24N R9E PA 95-50-02

All uses of atrazine are prohibited on lands within the shaded regions. There are eight prohibition areas in Portage County. Refer to each map for specific locations.



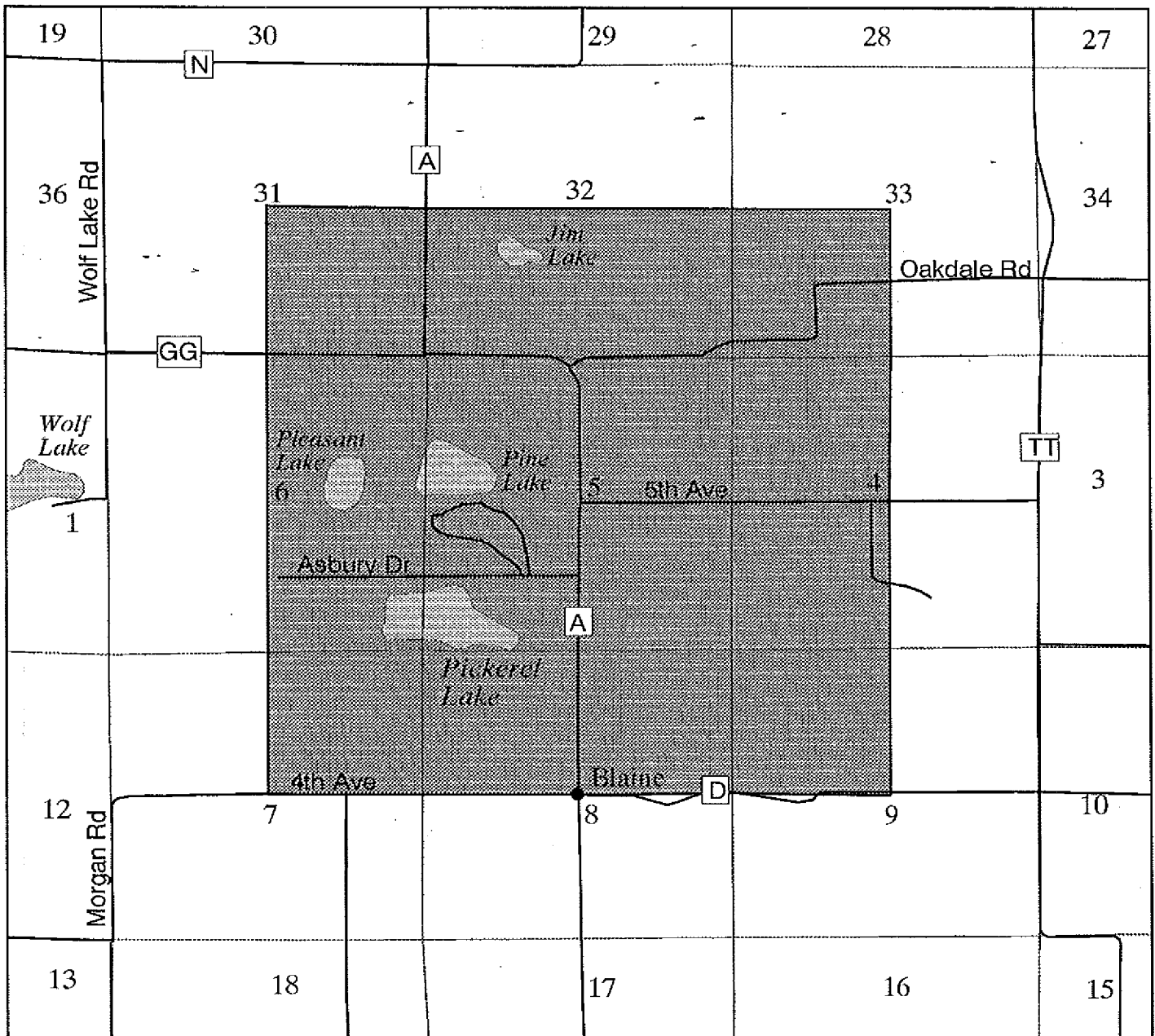
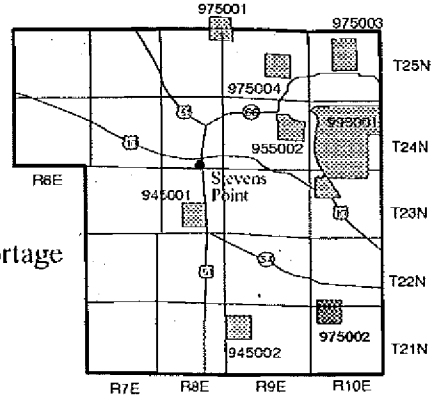
Portage County
 Towns of Dewey & Sharon
 T25-26N R8-9E PA 97-50-01
Marathon County
 Towns of Guenther & Bevent

All uses of atrazine are prohibited on lands within the shaded regions. There are eight prohibition areas in Portage County. Refer to each map for specific locations.



Portage County Towns of Belmont & Lanark T21-22N R10E PA 97-50-02

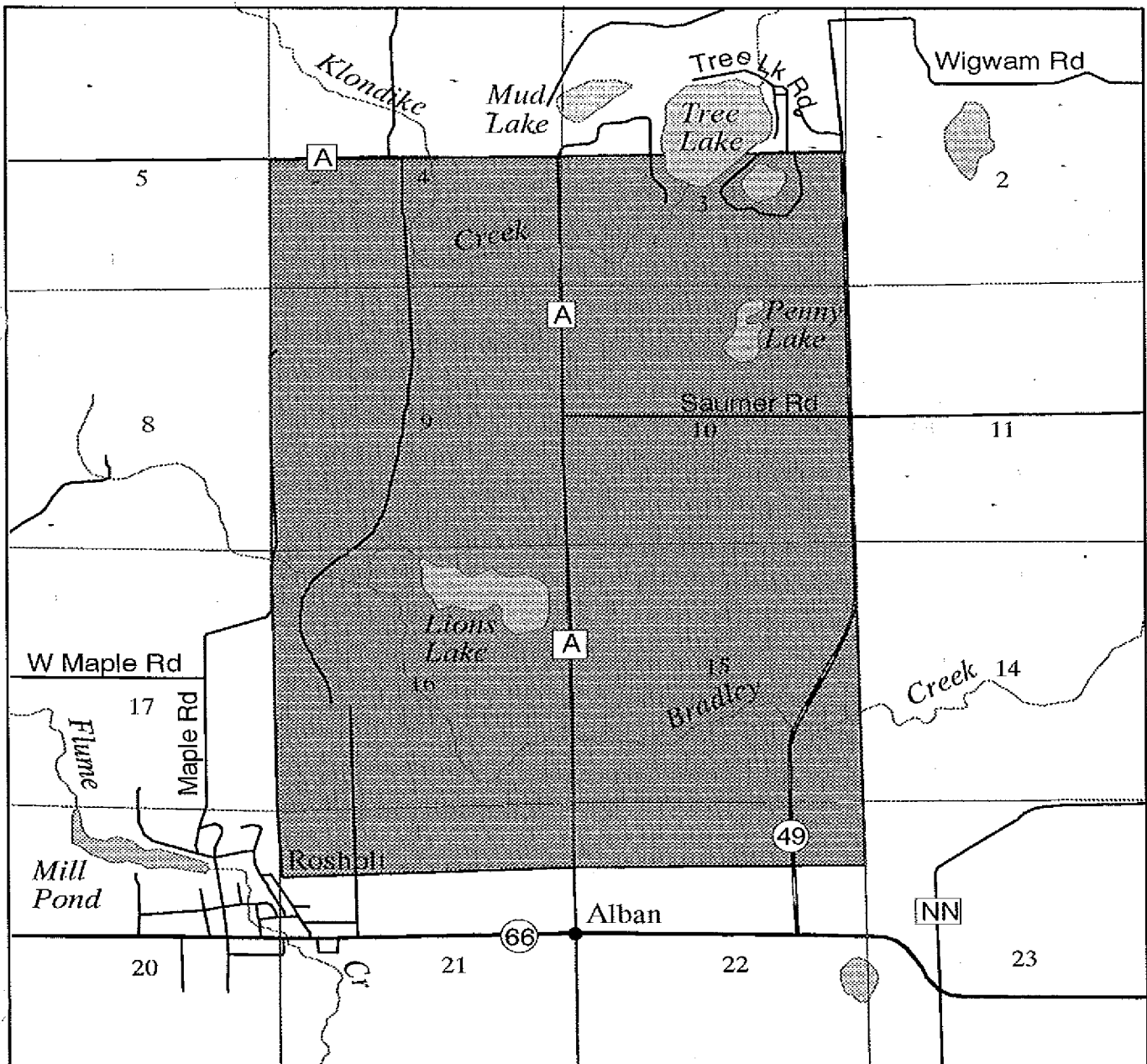
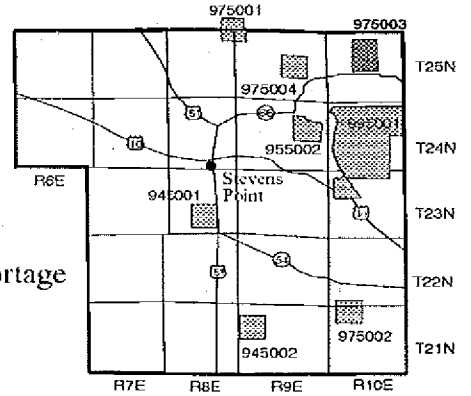
All uses of atrazine are prohibited on lands within the shaded regions. There are eight prohibition areas in Portage County. Refer to each map for specific locations.



Portage County Town of Alban T25N R10E PA 97-50-03*

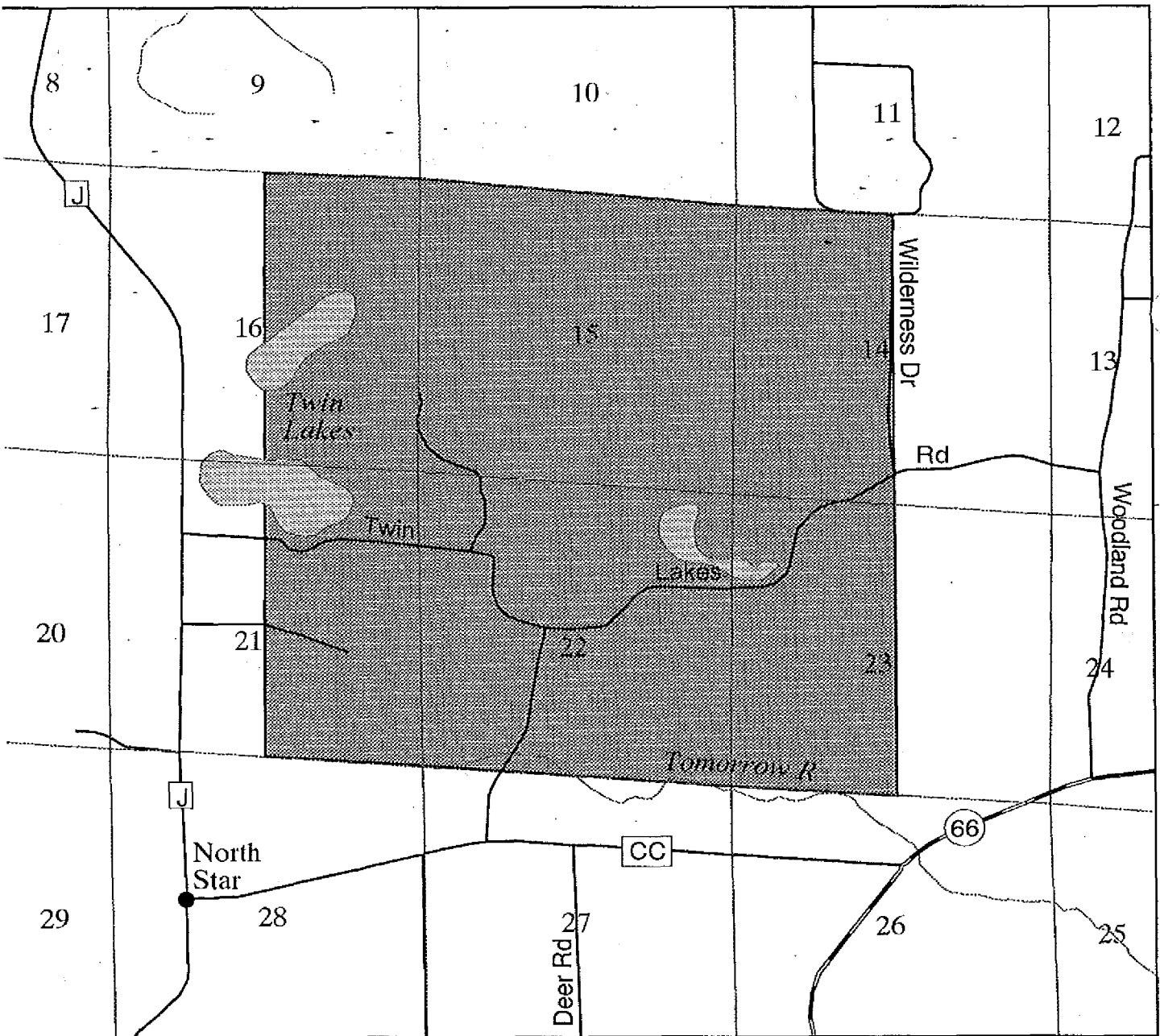
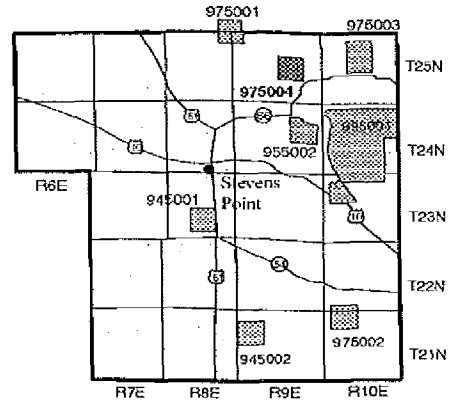
All uses of atrazine are prohibited on lands within the shaded regions. There are eight prohibition areas in Portage County. Refer to each map for specific locations.

*Note: This PA is an expansion of PA 96-50-01.



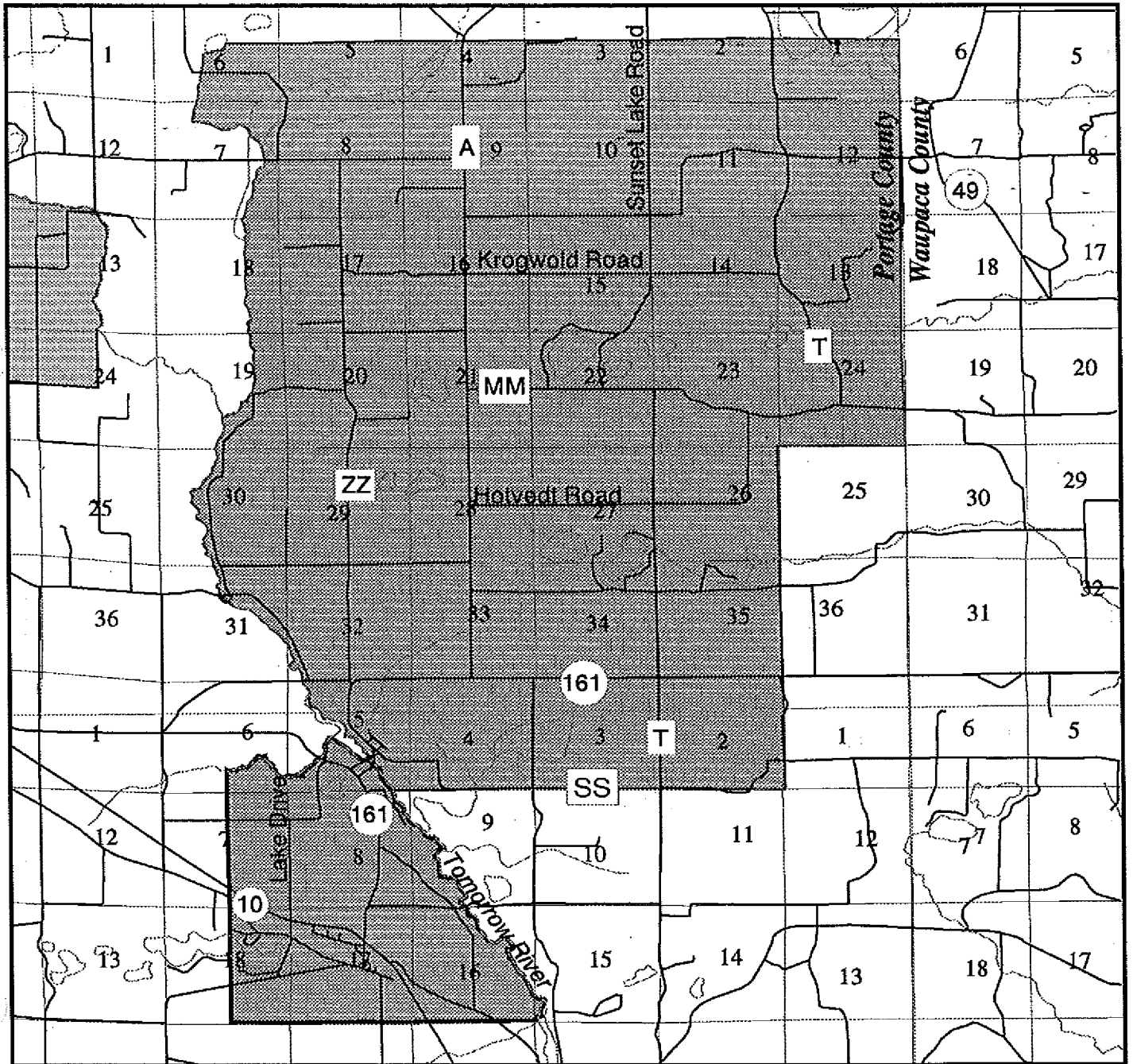
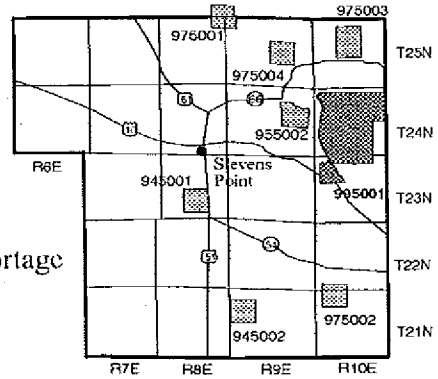
Portage County Town of Sharon T25N R9E PA 97-50-04

All uses of atrazine are prohibited on lands within the shaded regions. There are eight prohibition areas in Portage County. Refer to each map for specific locations.



Portage County Towns of Amherst & New Hope T23-24N R10E PA 99-50-01*

All uses of atrazine are prohibited on lands within the shaded regions. There are eight prohibition areas in Portage County. Refer to each map for specific locations.
*Note: This PA is an expansion of PA 95-50-01.

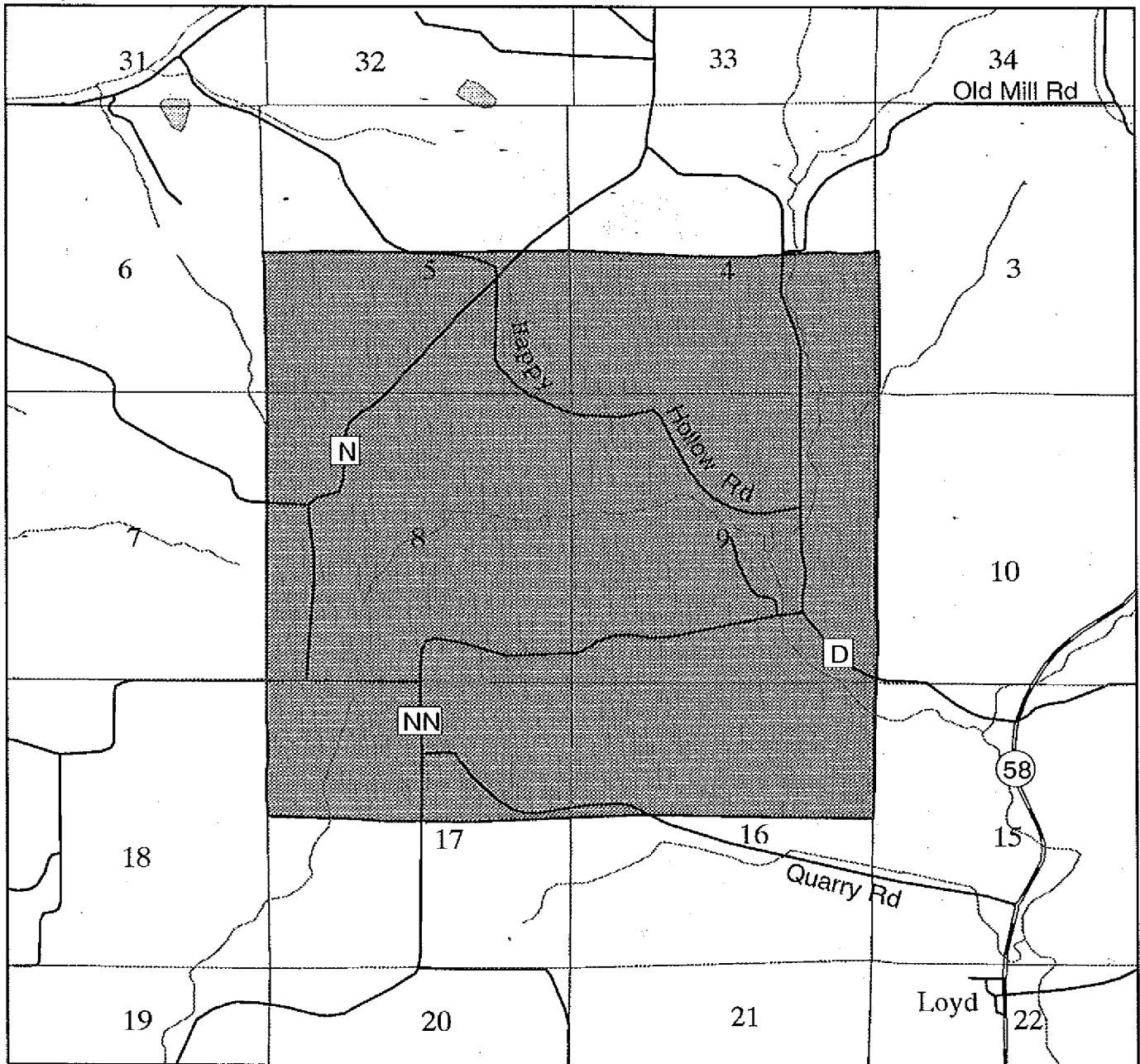
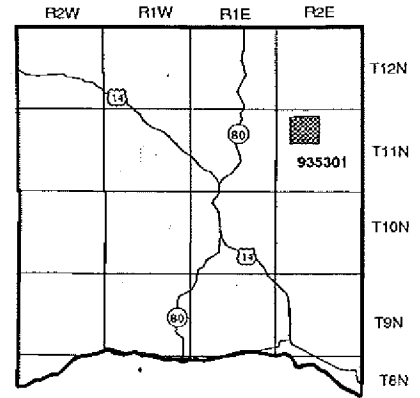


Richland County

Town of Willow

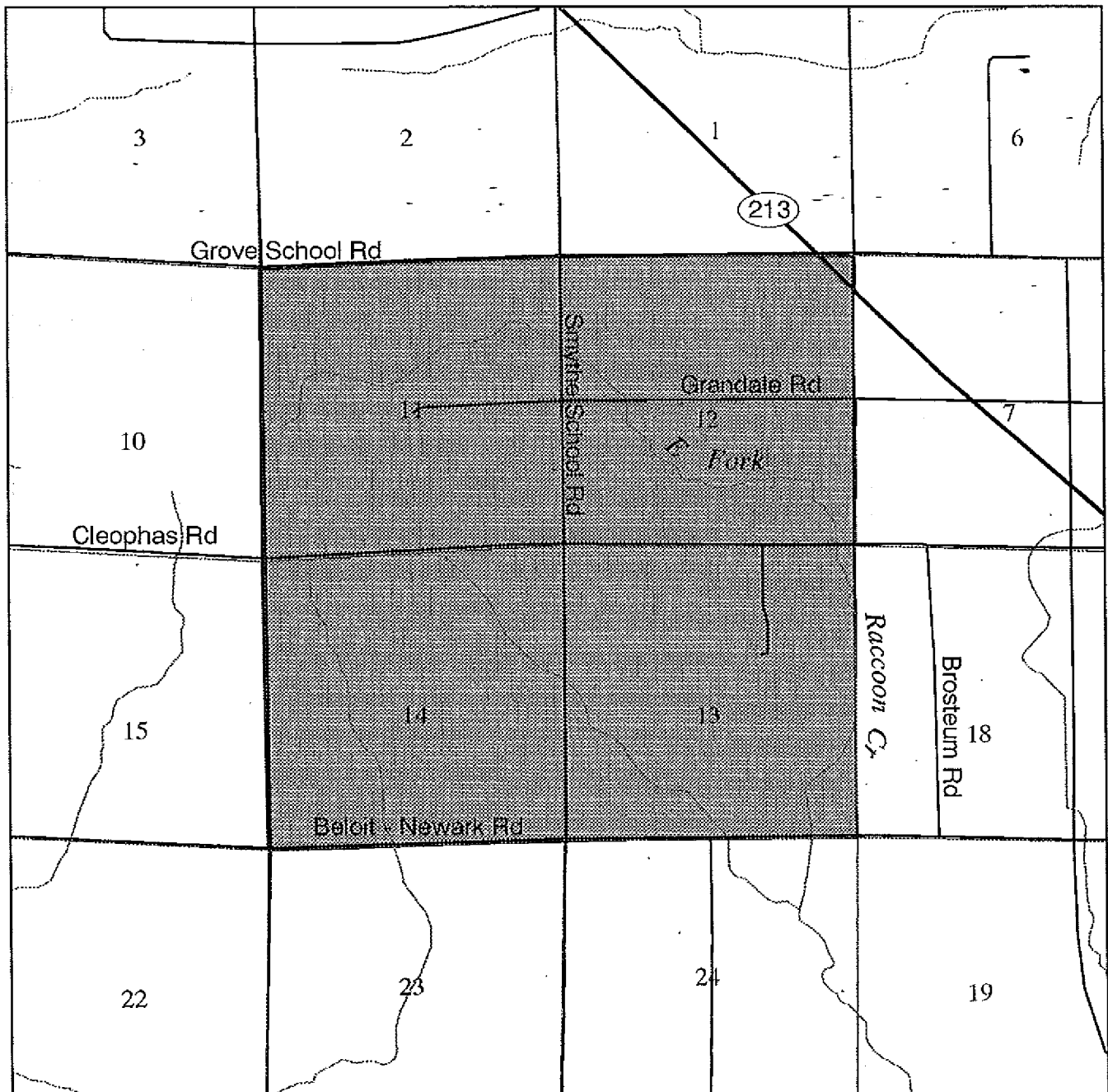
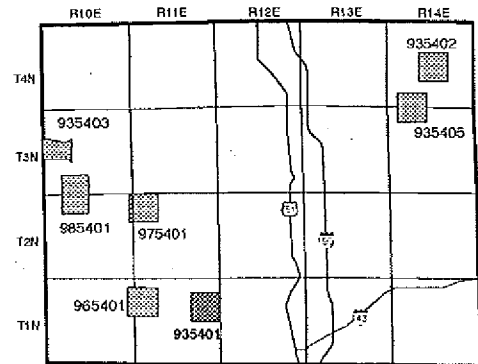
T11N R2E PA 93-53-01

All uses of atrazine are prohibited on lands within the shaded regions. There is one prohibition area in Richland County, in addition to the Lower Wisconsin River Valley Prohibition Area.



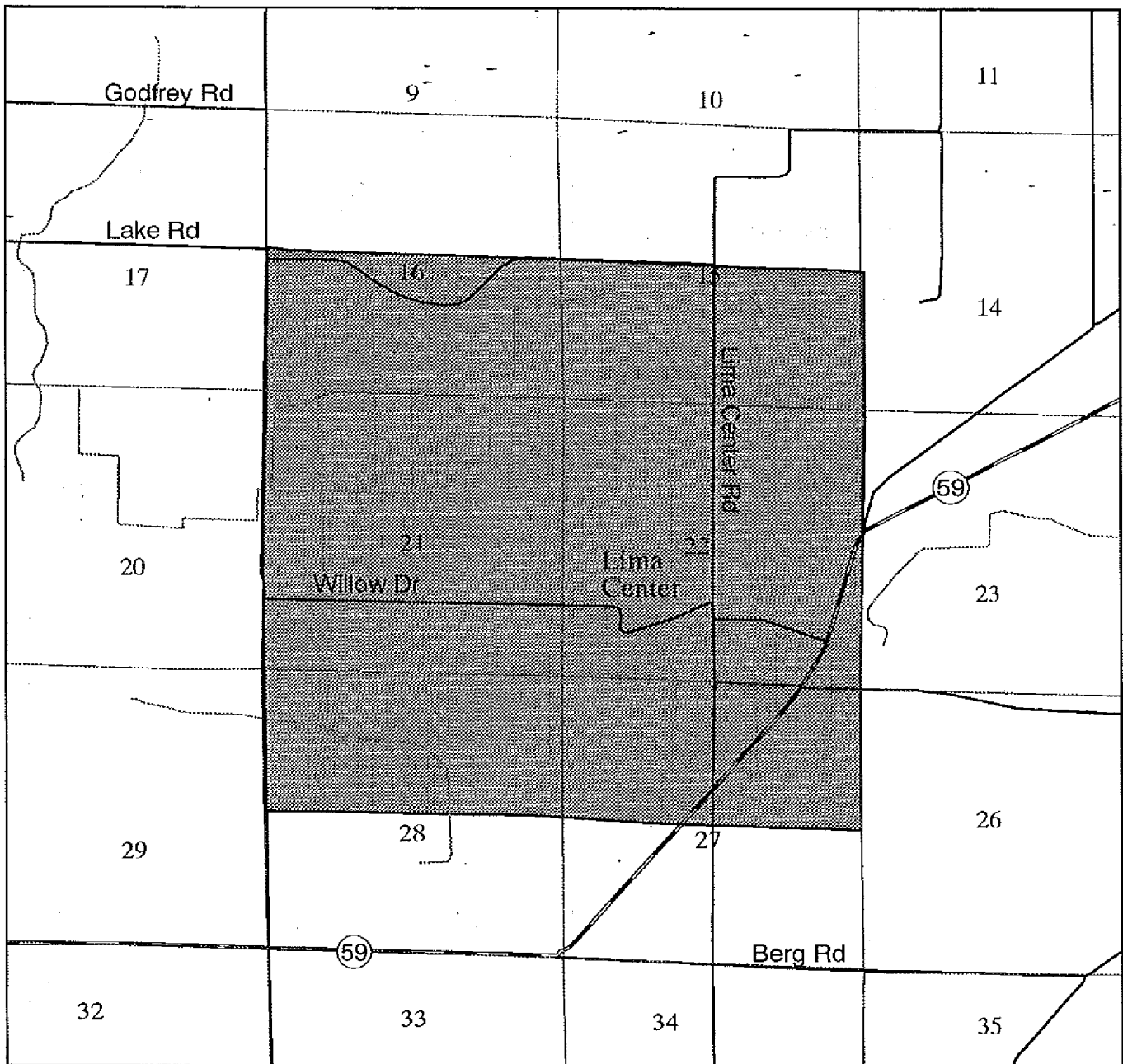
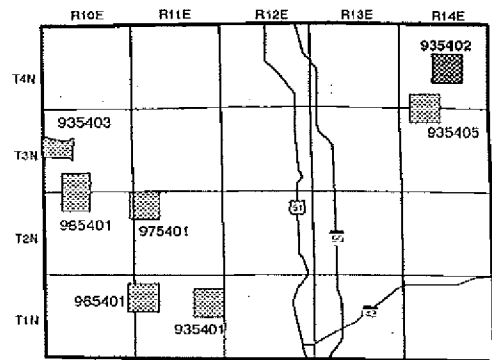
Rock County Town of Newark T1N R11E PA 93-54-01

All uses of atrazine are prohibited on lands within the shaded regions. There are seven prohibition areas in Rock County. Refer to each map for specific locations.



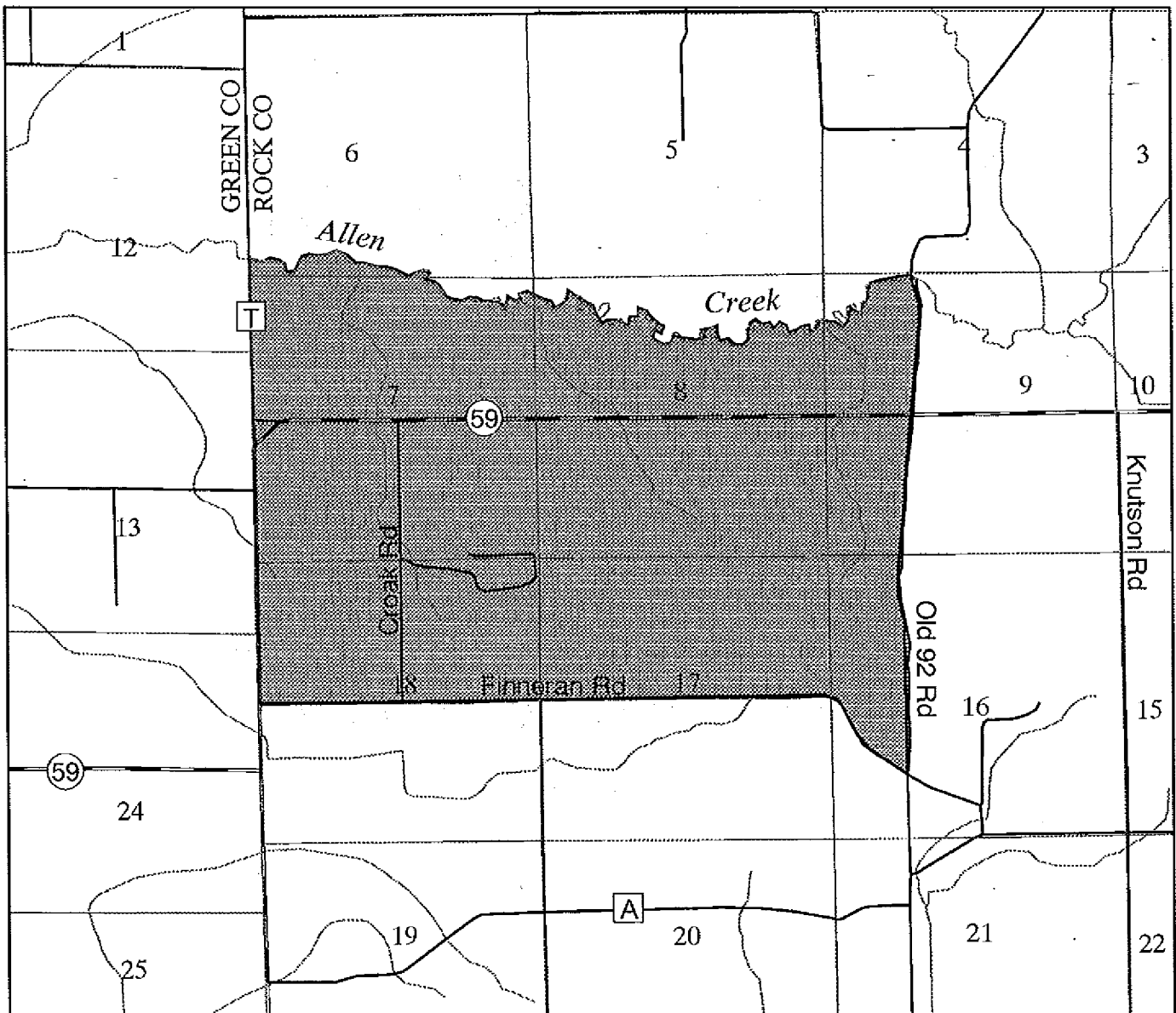
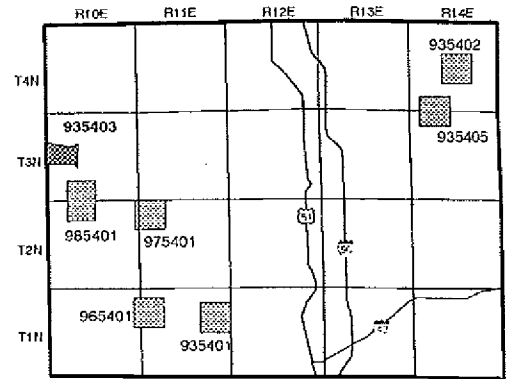
Rock County Town of Lima T4N R14E PA 93-54-02

All uses of atrazine are prohibited on lands within the shaded regions. There are seven prohibition areas in Rock County. Refer to each map for specific locations.



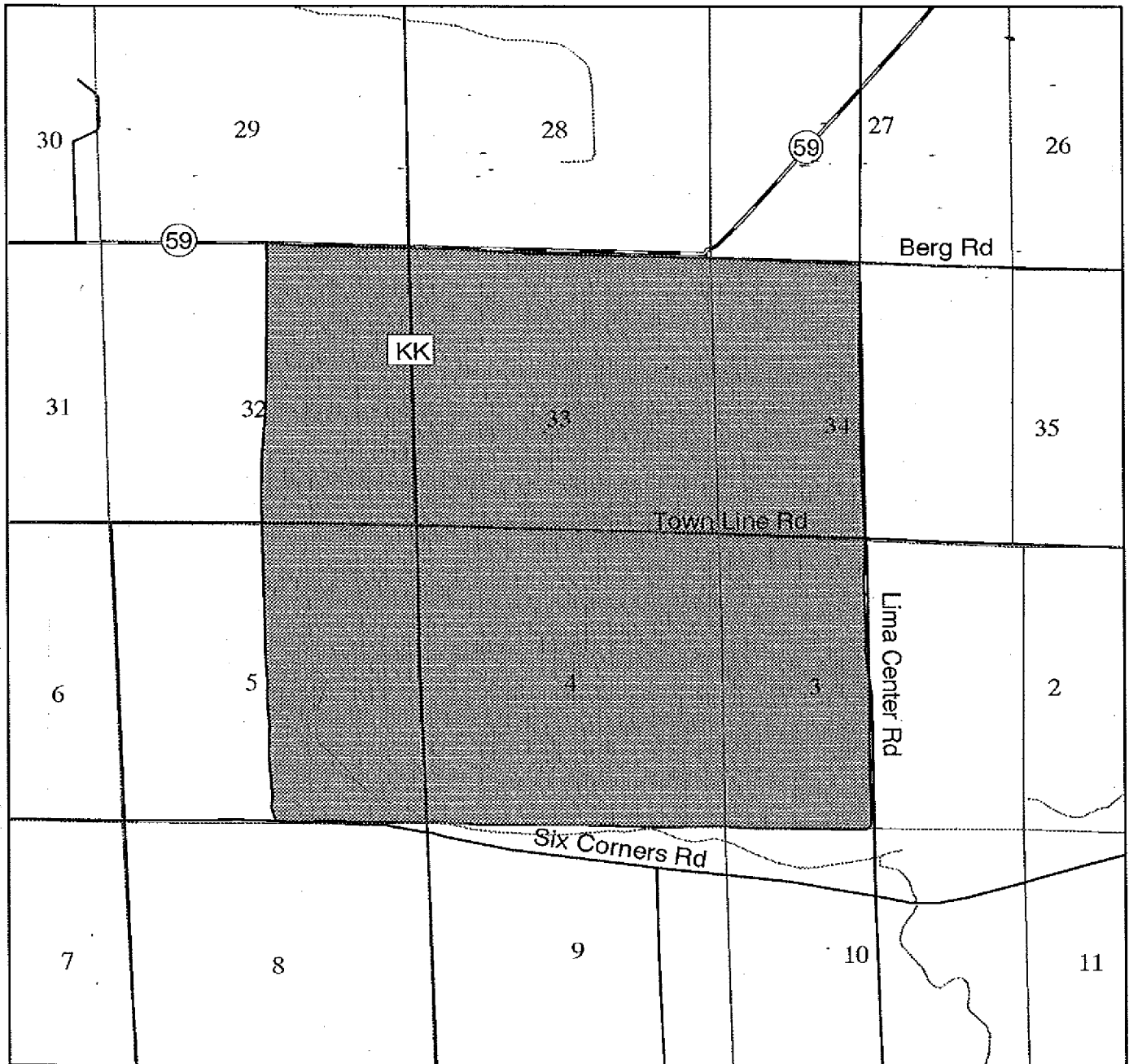
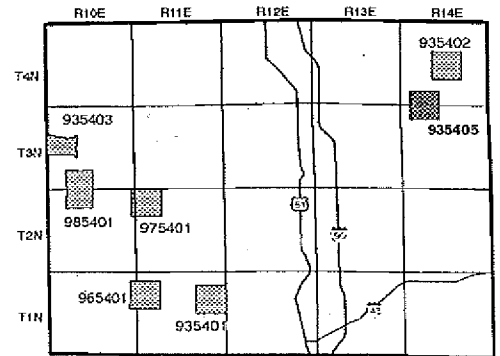
Rock County Town of Magnolia T3N R10E PA 93-54-03

All uses of atrazine are prohibited on lands within the shaded regions. There are seven prohibition areas in Rock County. Refer to each map for specific locations.



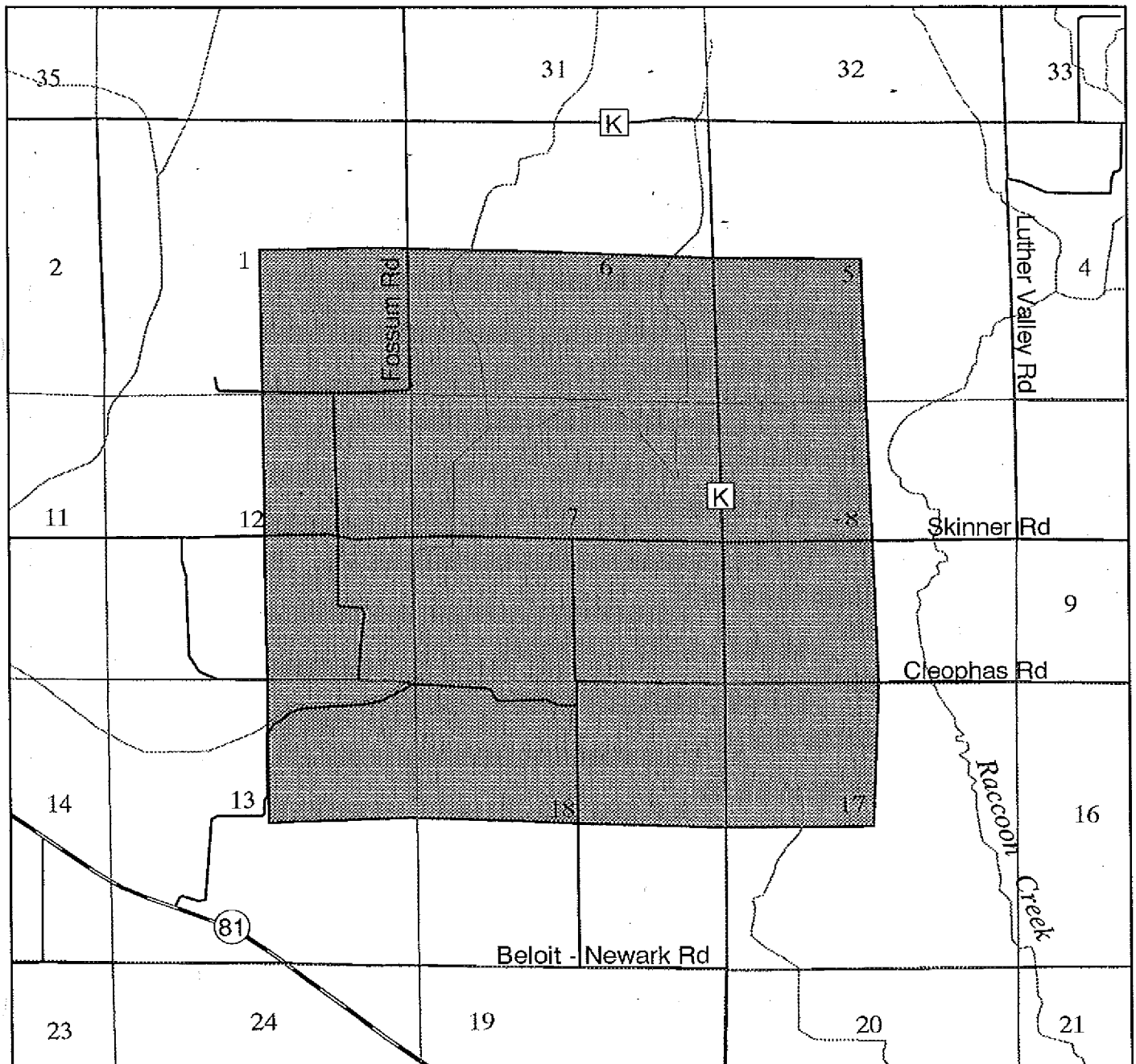
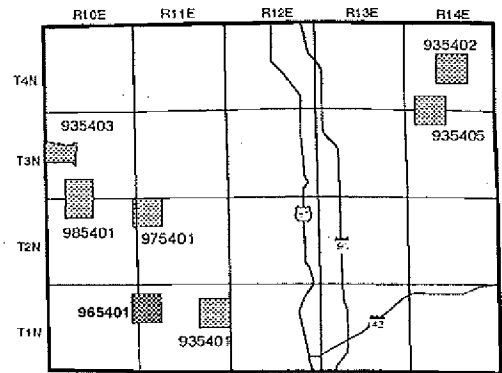
Rock County Towns of Lima & Johnstown T3-4N R14E PA 93-54-05

All uses of atrazine are prohibited on lands within the shaded regions. There are seven prohibition areas in Rock County. Refer to each map for specific locations.



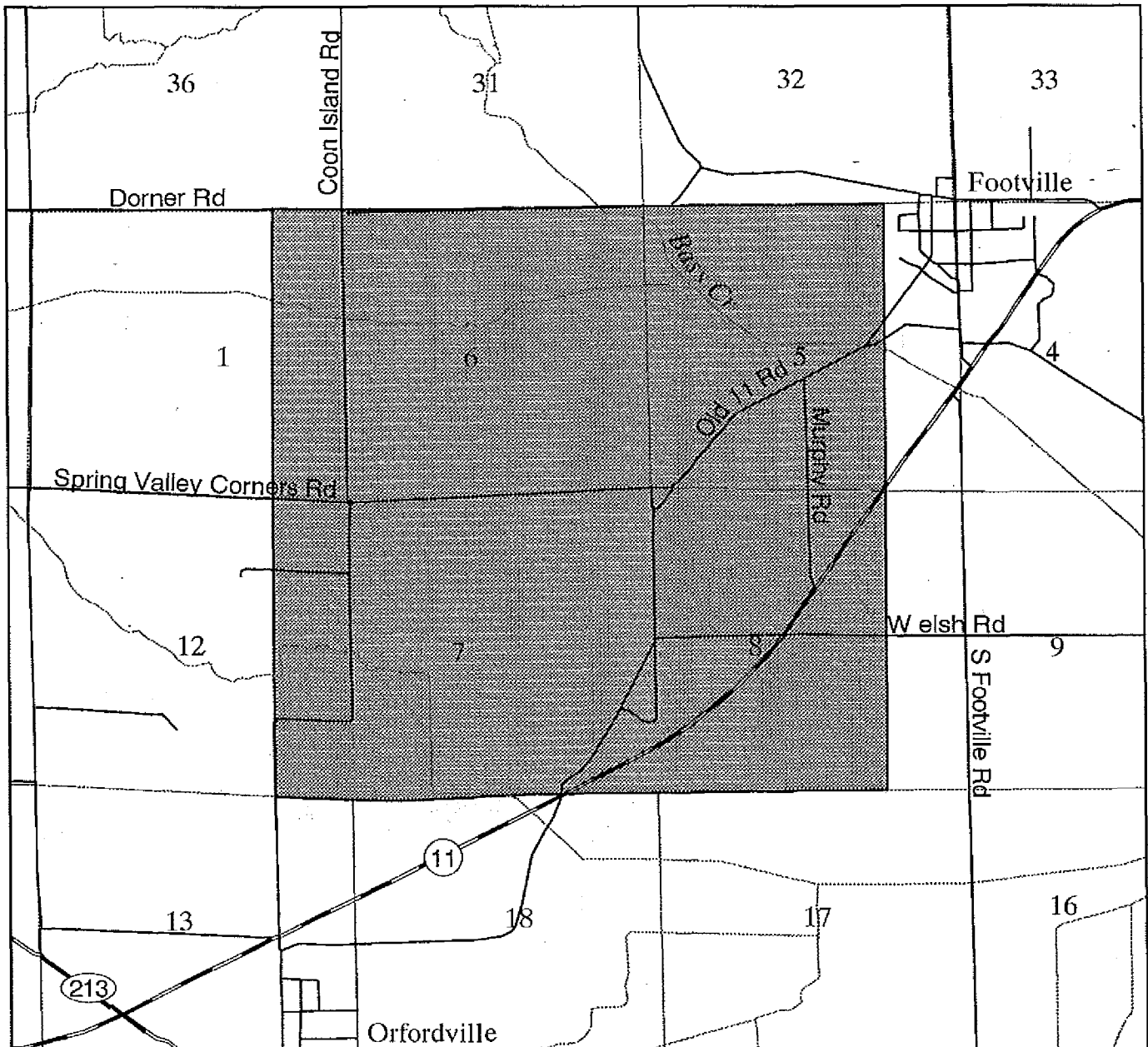
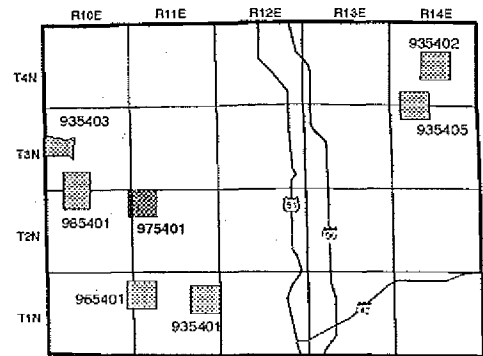
Rock County Towns of Avon & Newark T1N R10-11E PA 96-54-01

All uses of atrazine are prohibited on lands within the shaded regions. There are seven prohibition areas in Rock County. Refer to each map for specific locations.



Rock County Towns of Plymouth, & Spring Valley T2N R10-11E PA 97-54-01

All uses of atrazine are prohibited on lands within the shaded regions. There are seven prohibition areas in Rock County. Refer to each map for specific locations.



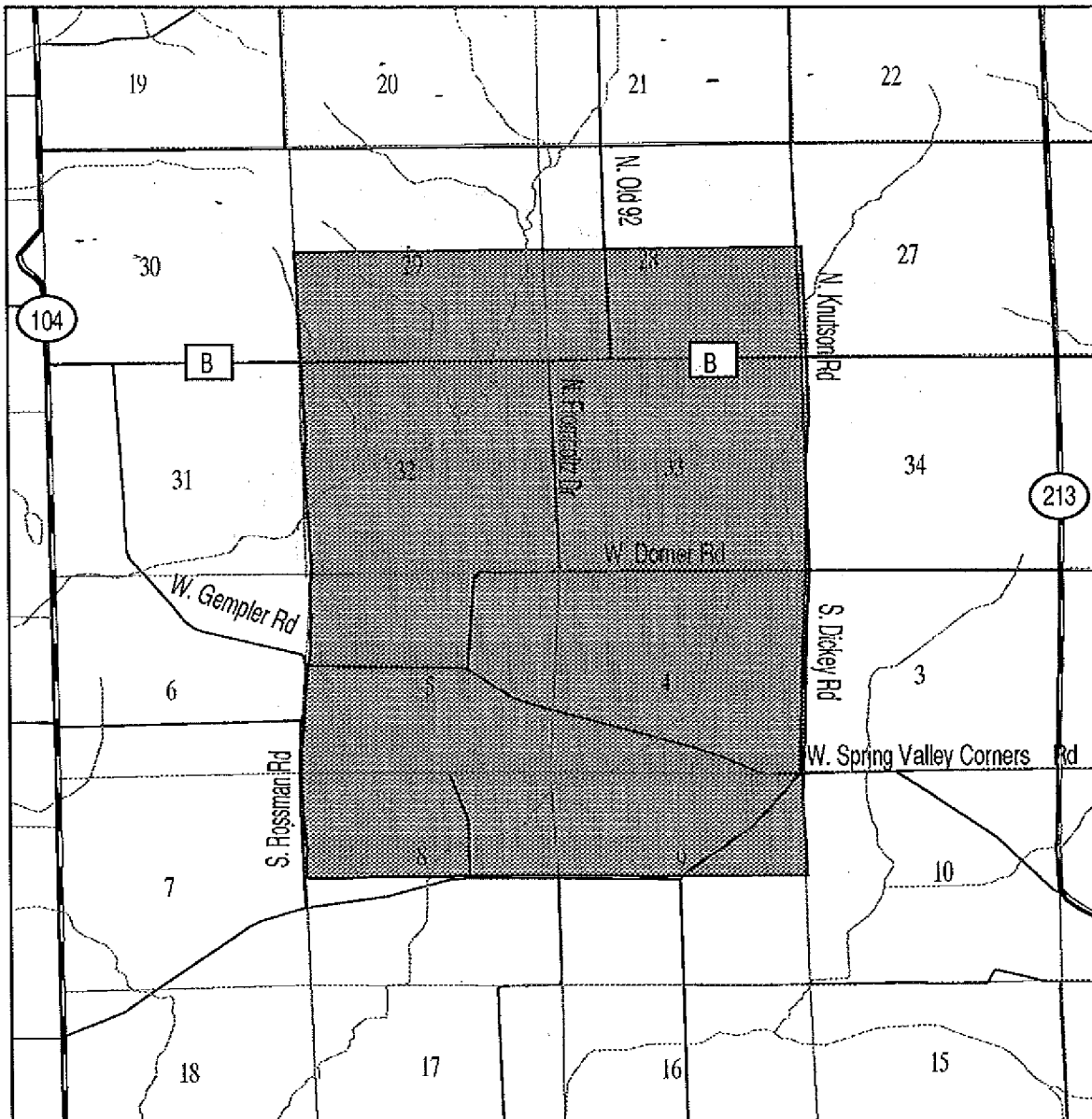
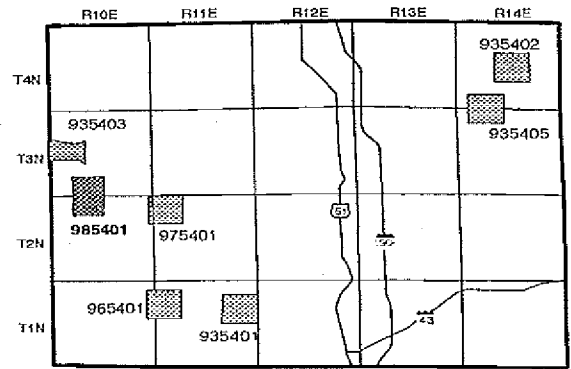
Rock County

Towns of Magnolia & Spring Valley

T2-3N R10E PA 98-54-01*

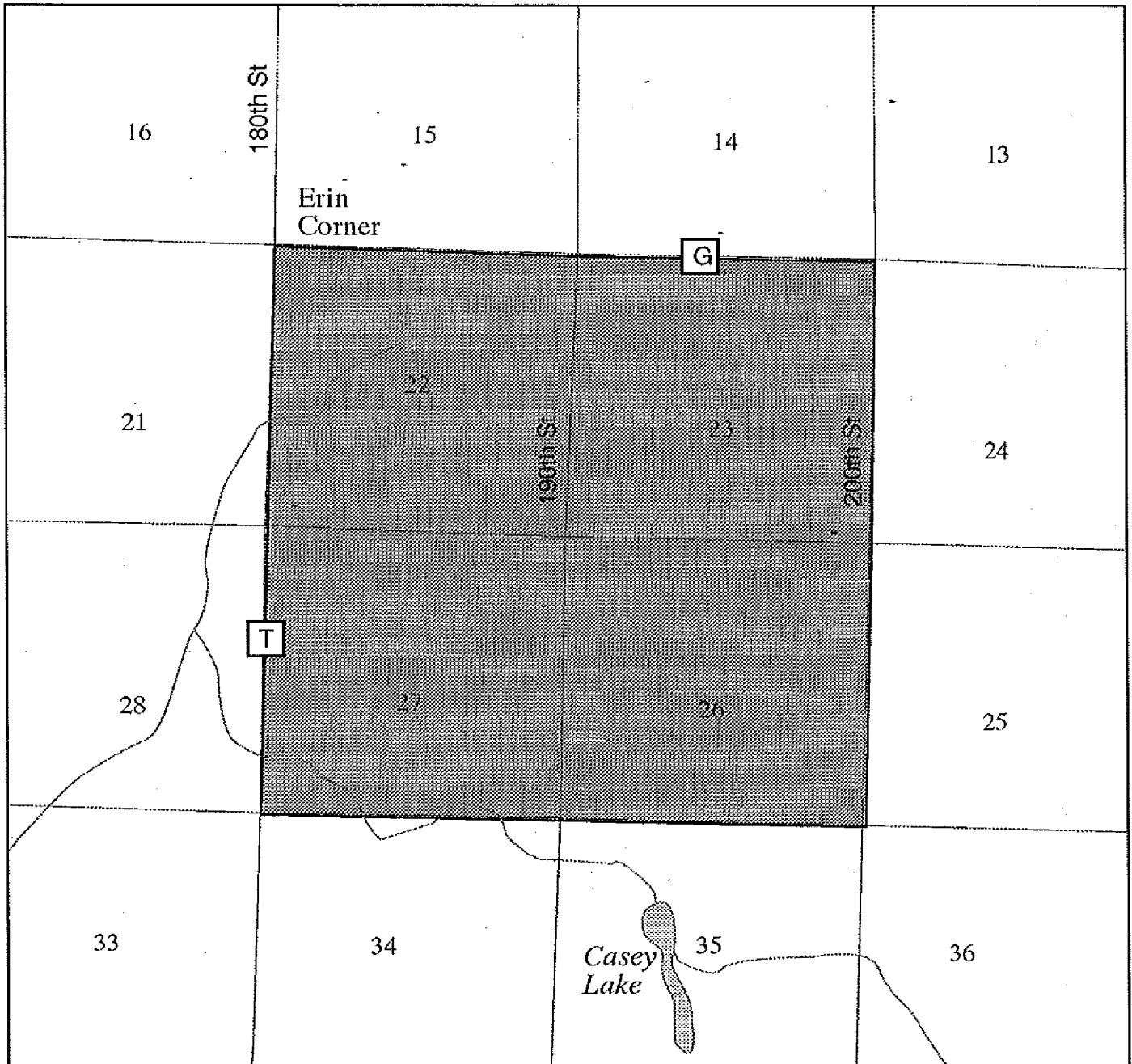
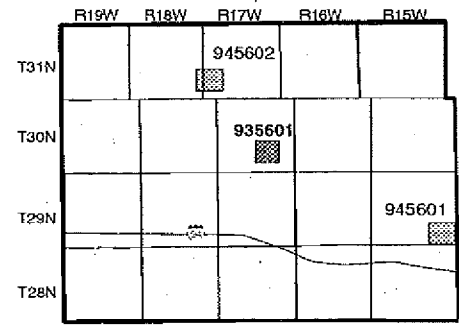
All uses of atrazine are prohibited on lands within the shaded regions. There are seven prohibition areas in Rock County. Refer to each map for specific locations.

***Note:** This PA is an expansion of PA 93-54-04.



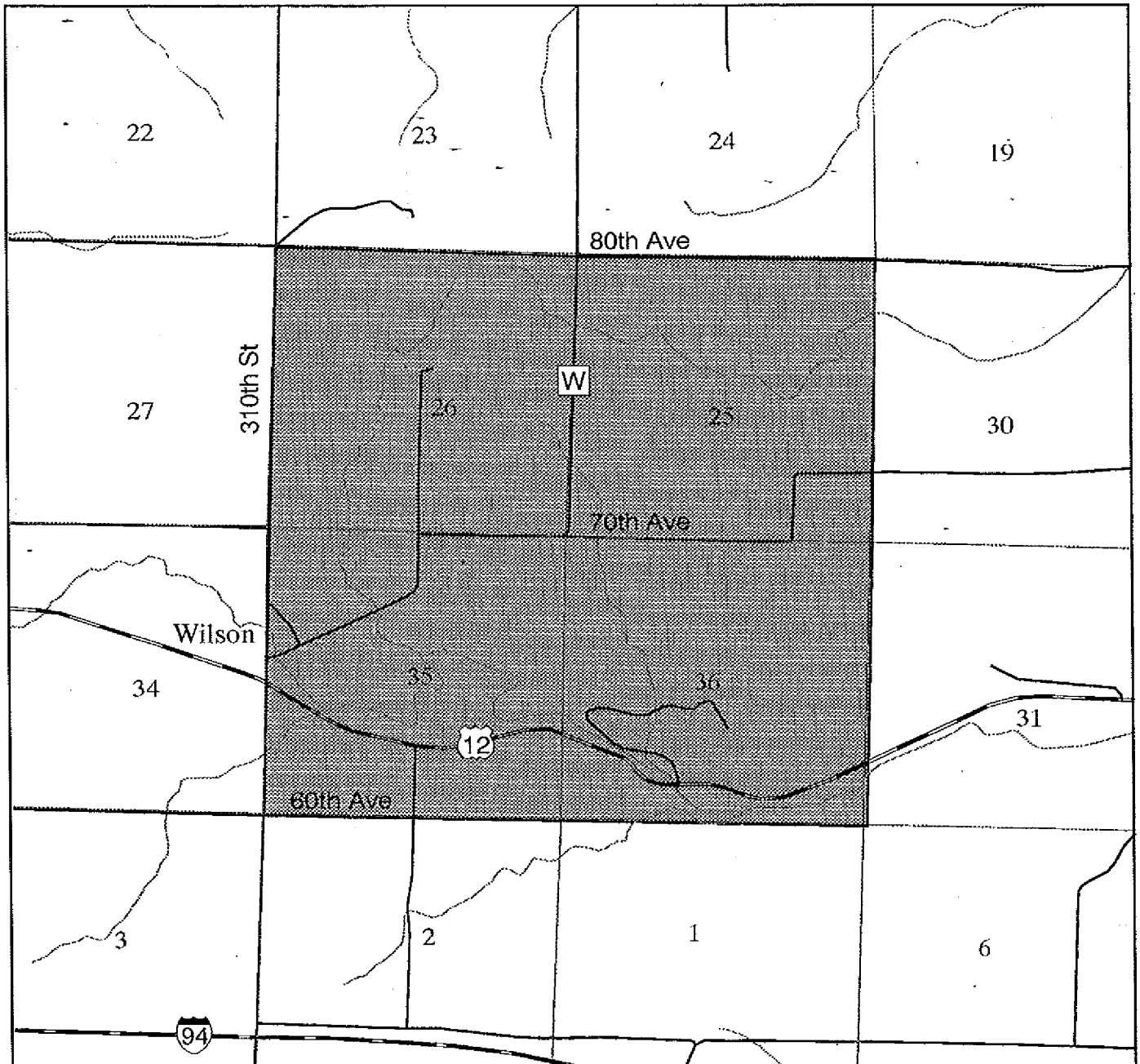
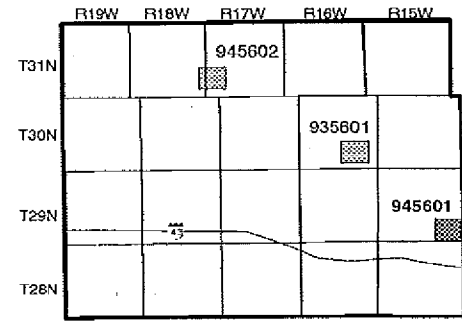
St. Croix County Town of Erin Prairie T30N R17W PA 93-56-01

All uses of atrazine are prohibited on lands within the shaded regions. There are three prohibition areas in St. Croix County. Refer to each map for specific locations.



St. Croix County Town of Springfield T29N R15W PA 94-56-01

All uses of atrazine are prohibited on lands within the shaded regions. There are three prohibition areas in St. Croix County. Refer to each map for specific locations.

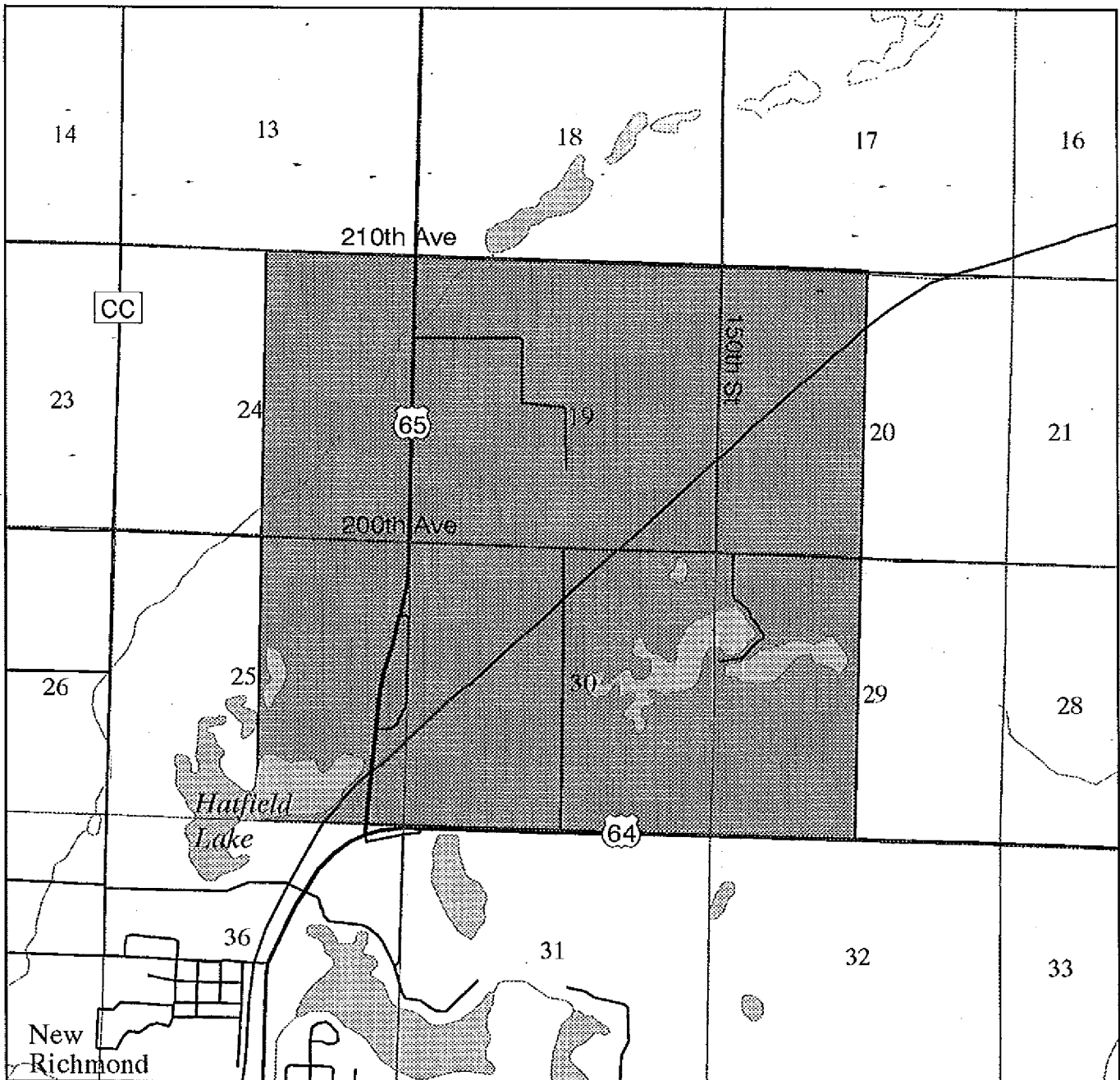
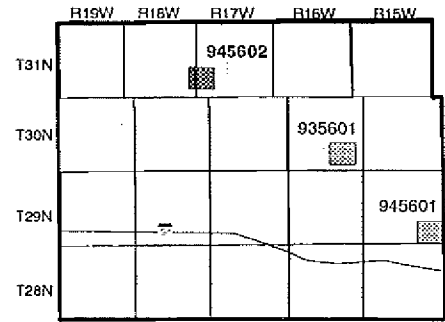


St. Croix County

Towns of Stanton & Star Prairie

T31N R17-18W PA 94-56-02

All uses of atrazine are prohibited on lands within the shaded regions. There are three prohibition areas in St. Croix County. Refer to each map for specific locations.

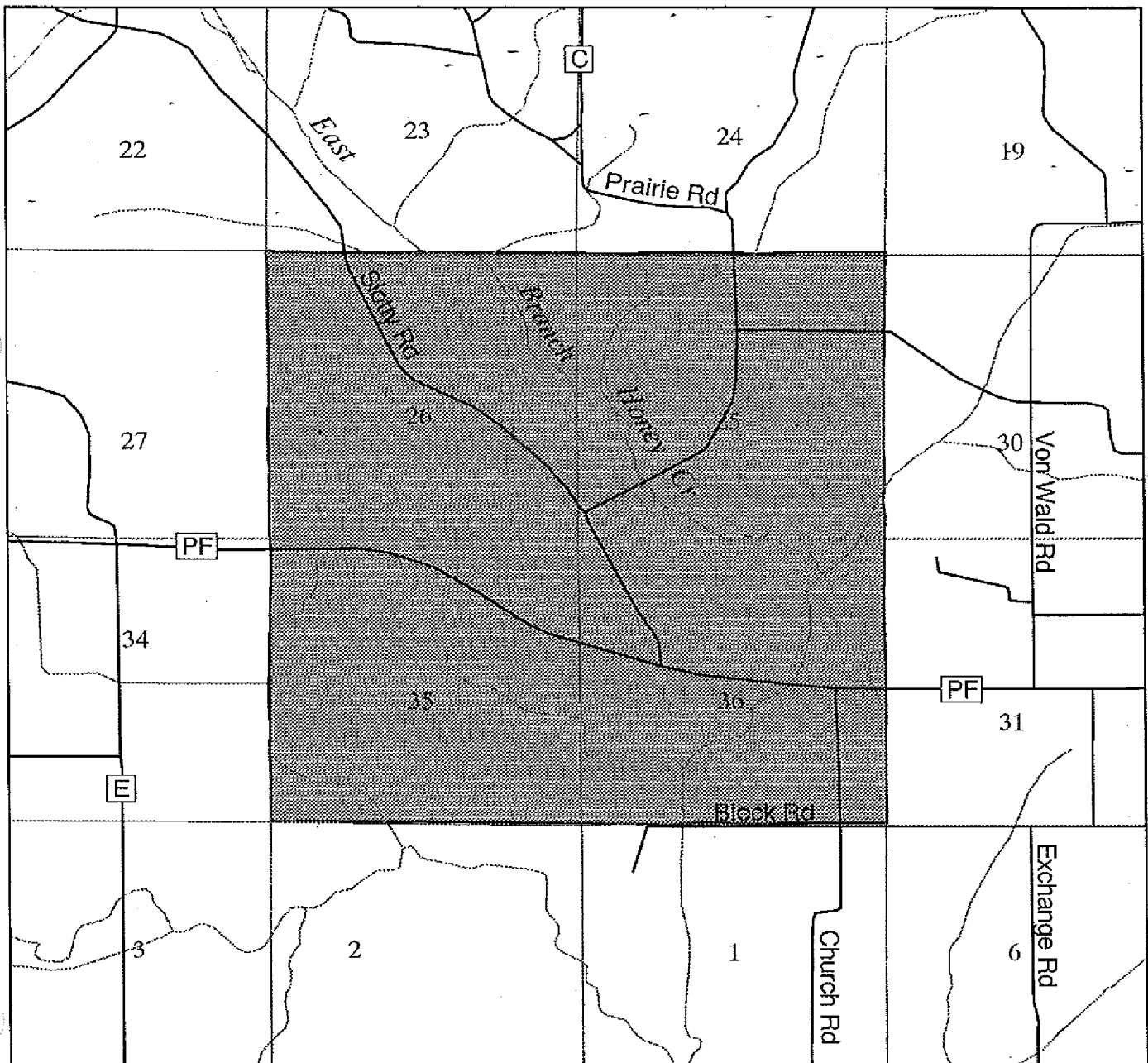
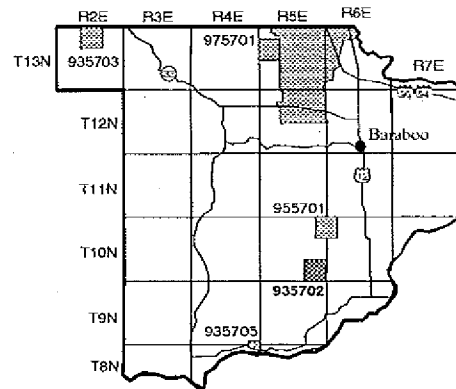


Sauk County

Town of Honey Creek

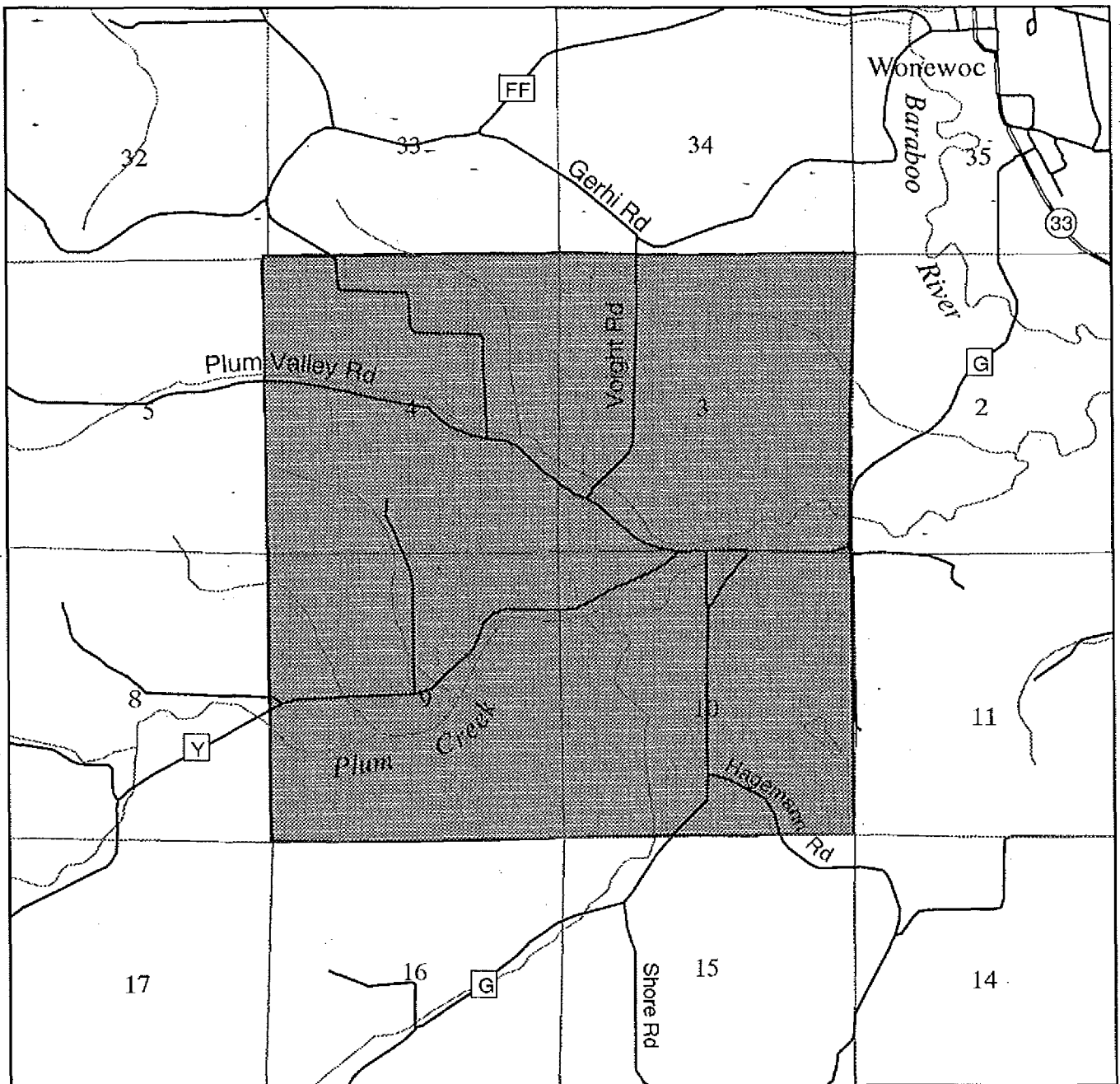
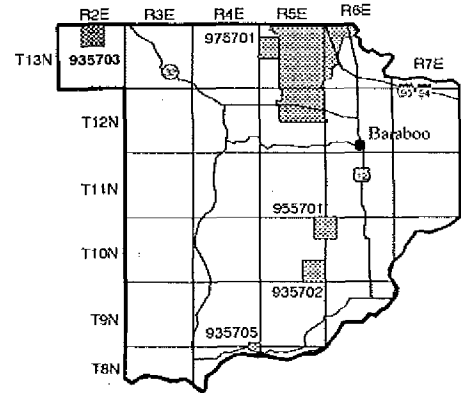
T10N R5E PA 93-57-02

All uses of atrazine are prohibited on lands within the shaded regions. There are 5 prohibition areas in Sauk County. Refer to each map for specific locations.



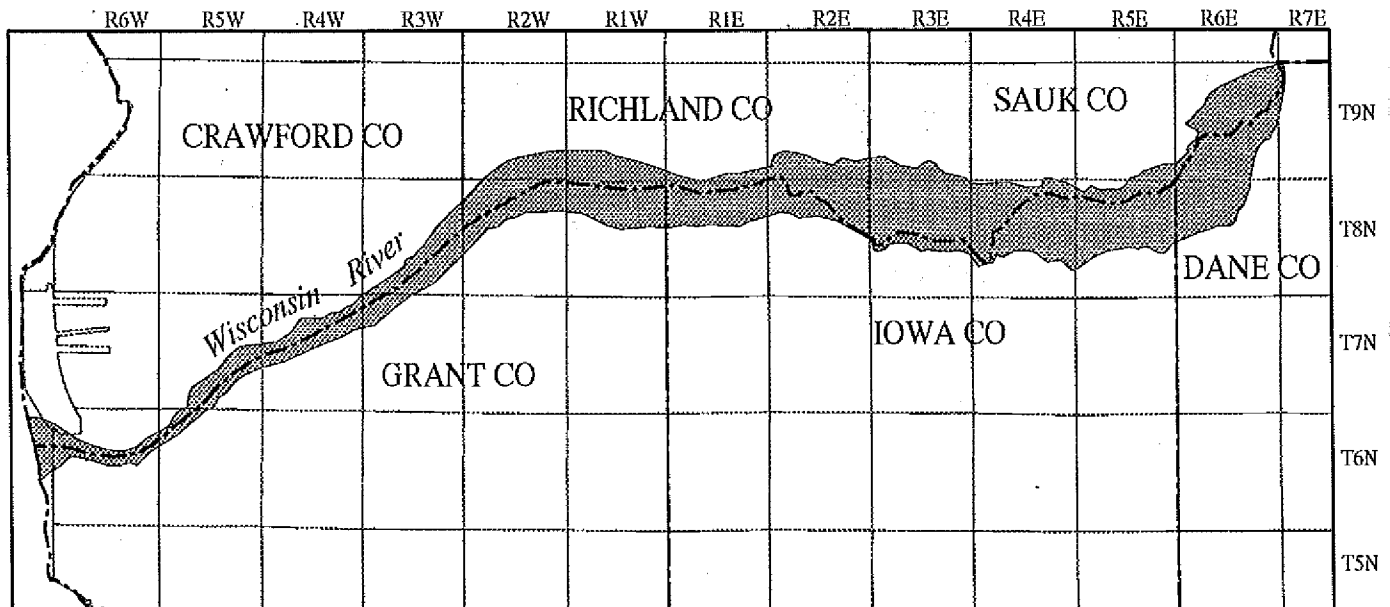
Sauk County Town of Woodland T13N R2E PA 93-57-03

All uses of atrazine are prohibited on lands within the shaded regions. There are 5 prohibition areas in Sauk County. Refer to each map for specific locations.



Lower Wisconsin River Valley Atrazine Prohibition Area PA 93-57-04

"Lower Wisconsin River Valley" means the river terraces and flood plain on either side of the Wisconsin River, downstream of the highway 60 bridge at Prairie du Sac and upstream of the confluence of the Wisconsin and Mississippi Rivers, except that atrazine may be applied to medium- and fine-textured soils in Township 9 North Range 1 West, sections 27, 28, 29, 30, 31, 32, 33 and 34 and Township 9 North, Range 2 West, sections 25, 26, 27, 28, 32, 33, 34, 35 and 36 in compliance with ss.ATCP 30.05 through ATCP 30.10.

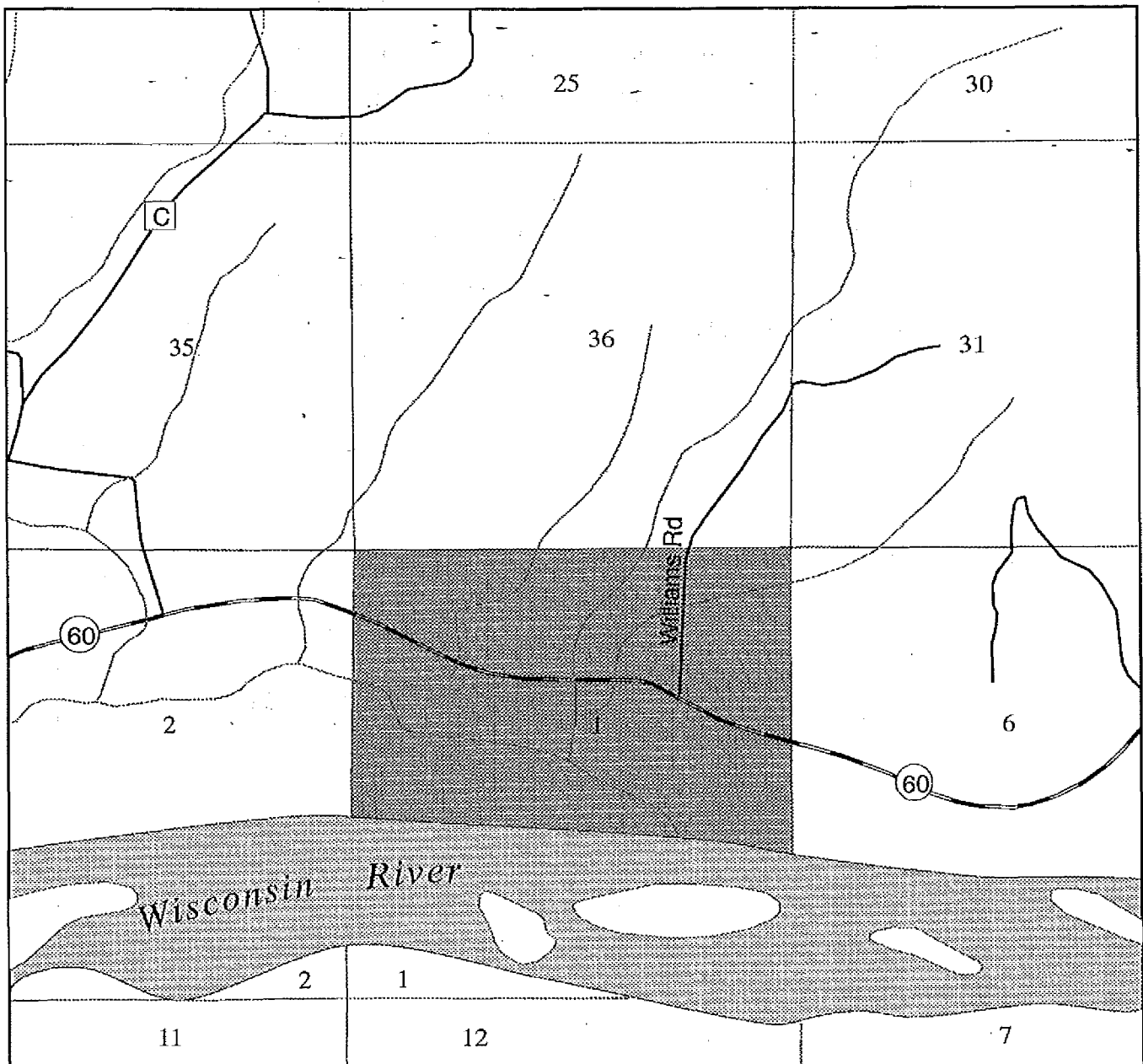
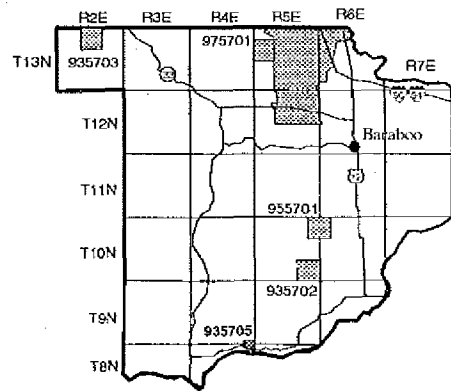


Sauk County

Town of Troy

T8-9N R4E PA 93-57-05

All uses of atrazine are prohibited on lands within the shaded regions. There are 5 prohibition areas in Sauk County. Refer to each map for specific locations.

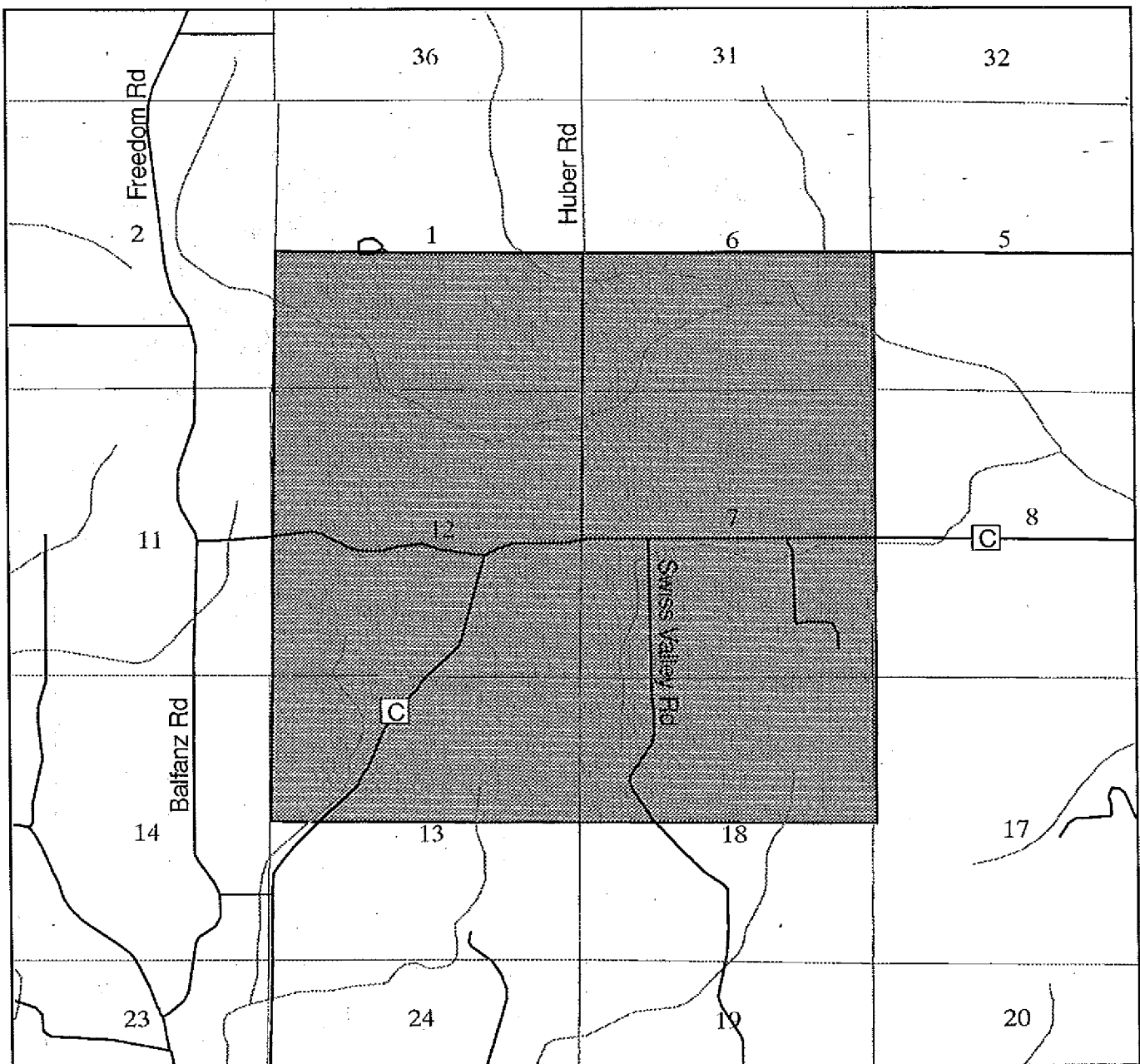
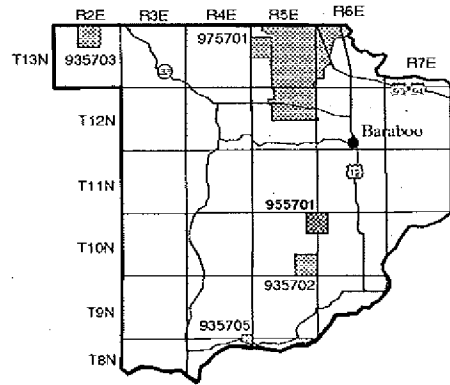


Sauk County

Towns of Honey Creek & Sumpter

T10N R5-6E PA 95-57-01

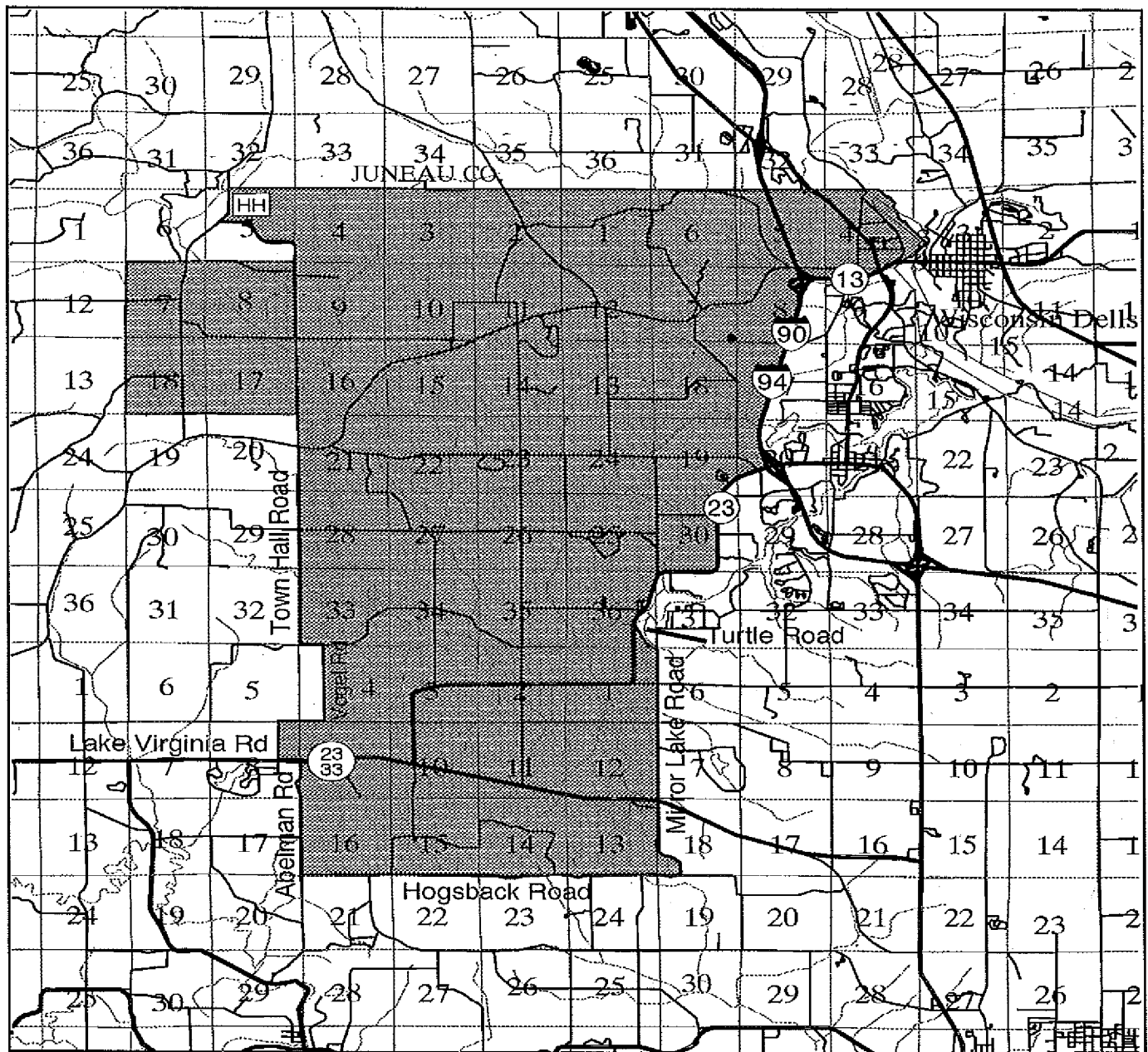
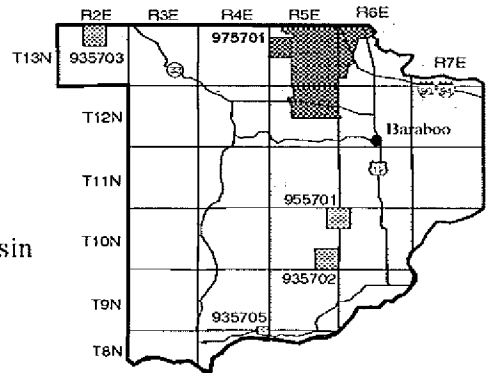
All uses of atrazine are prohibited on lands within the shaded regions. There are 5 prohibition areas in Sauk County. Refer to each map for specific locations.



Sauk County Towns of Dellona, Delton & Excelsior T12N R5E T13N R5-6E PA 97-57-01*

All uses of atrazine are prohibited on lands within the shaded regions. There are five prohibition areas in Sauk County in addition to the Lower Wisconsin River Valley Prohibition Area. Refer to each map for specific locations.

*Note: This PA is an expansion of PA 93-57-01.

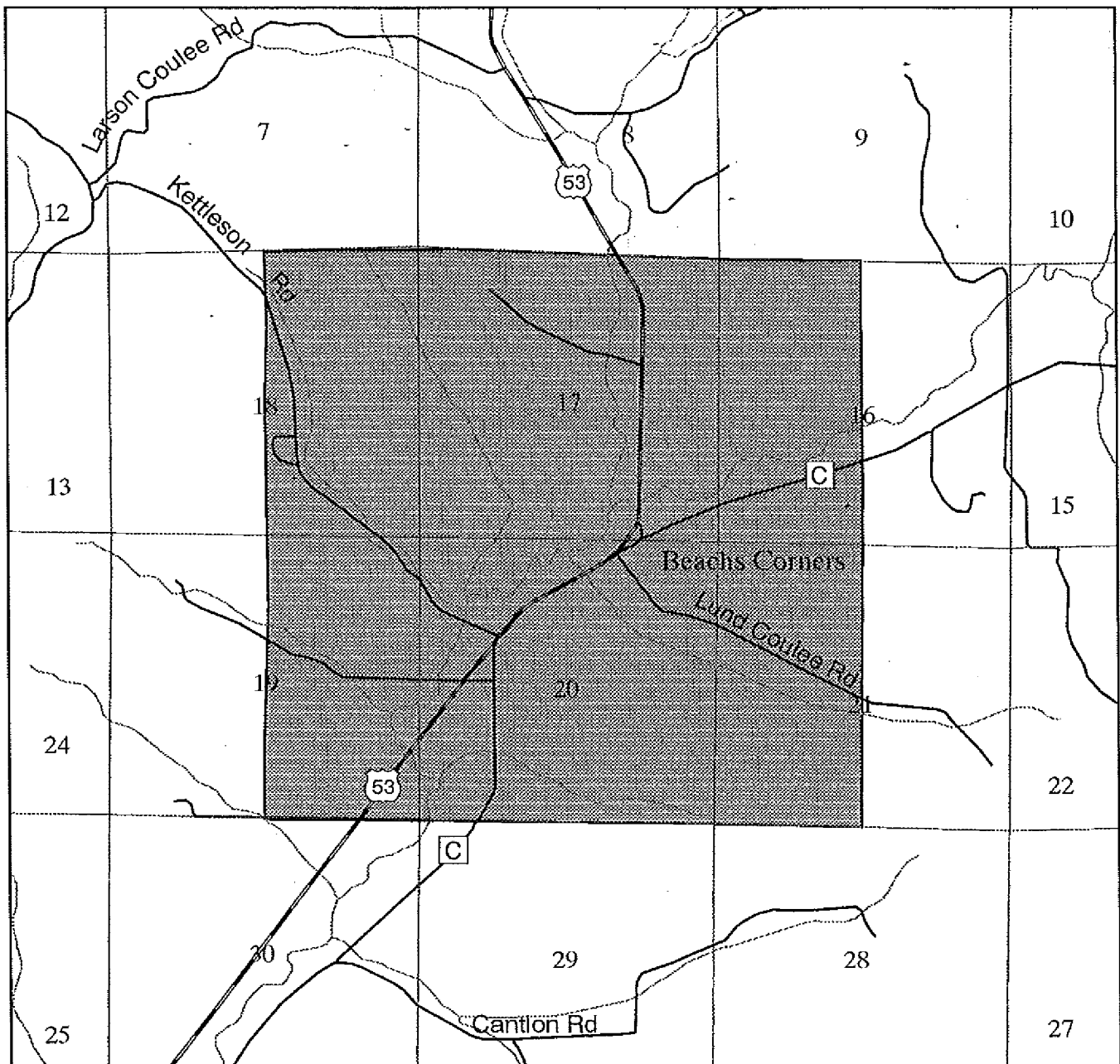
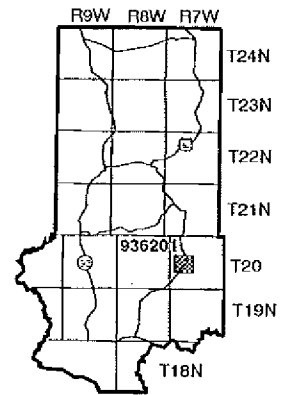


Trempealeau County

Town of Ettrick

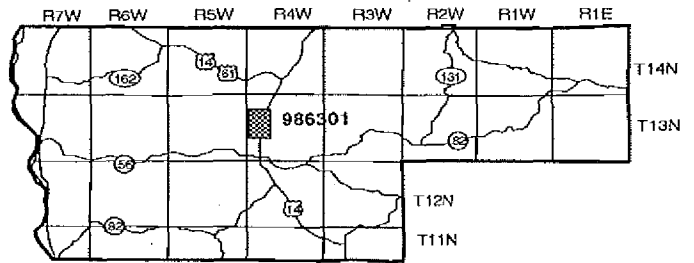
T20N R7W PA 93-62-01

All uses of atrazine prohibited on lands within the shaded region.
There is only one prohibition area in Trempealeau County.

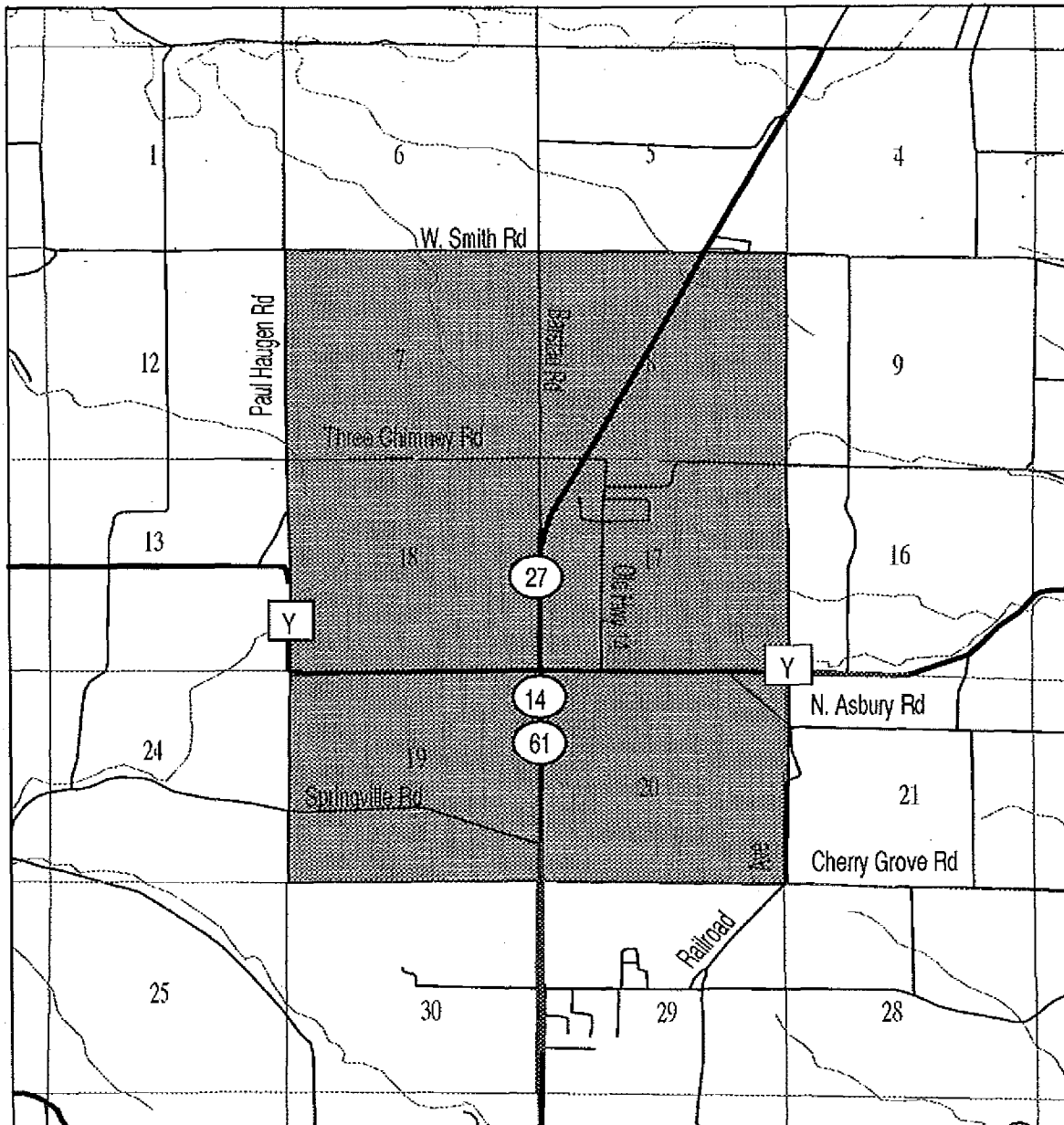


Vernon County Town of Viroqua T13N R4W PA 98-63-01*

All uses of atrazine are prohibited on lands within the shaded regions. There is one prohibition area in Vernon County.

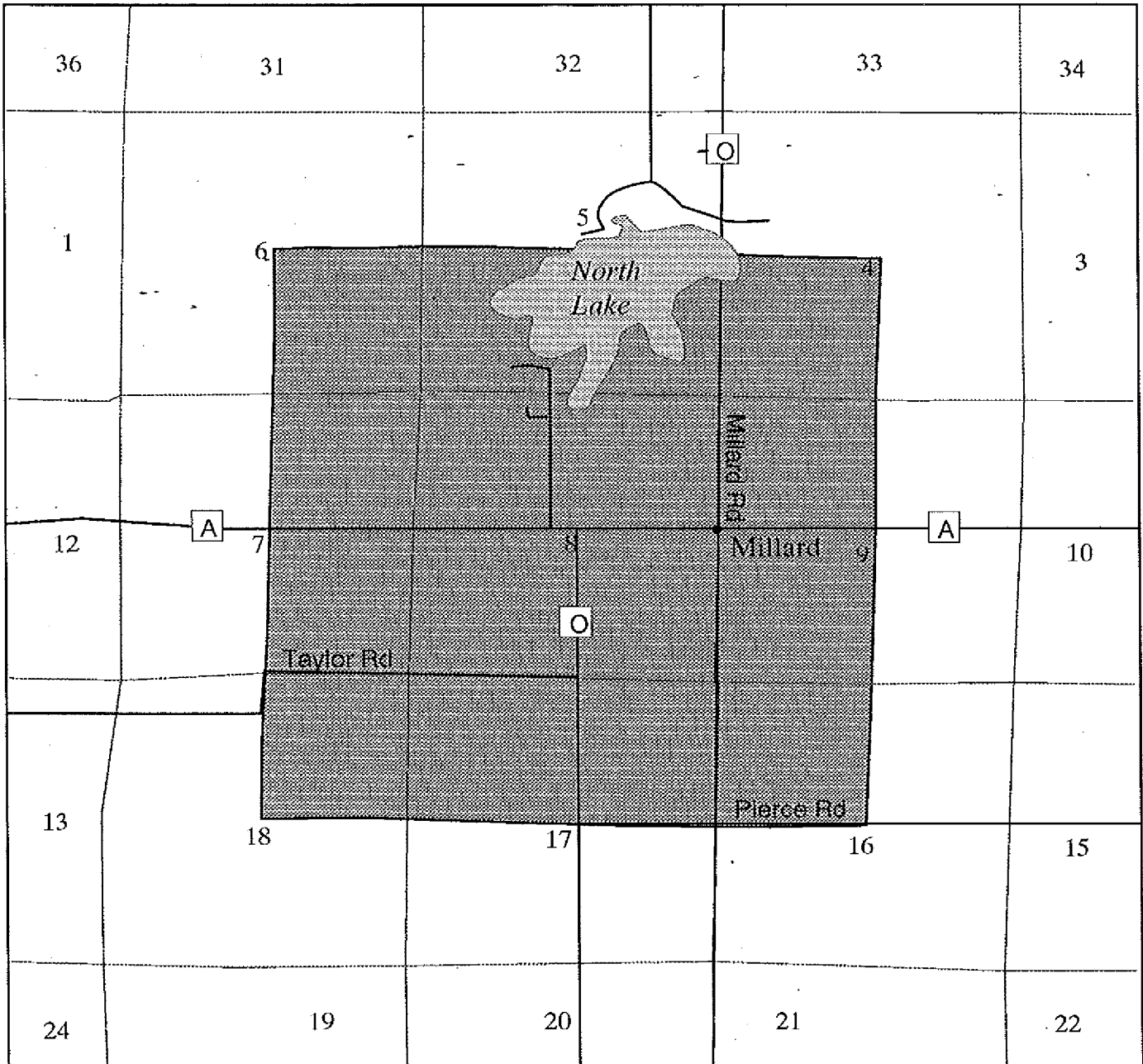
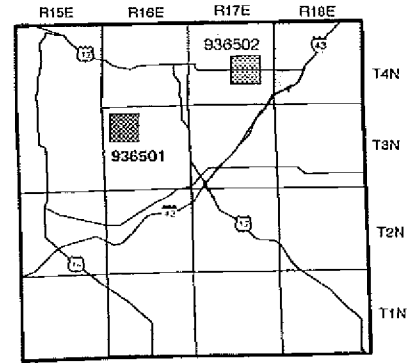


*Note: This PA is an expansion of PA 96-63-01.



Walworth County Town of Sugar Creek T3N R16E PA 93-65-01

All uses of atrazine are prohibited on lands within the shaded regions. There are two prohibition areas in Walworth County. Refer to each map for specific locations.

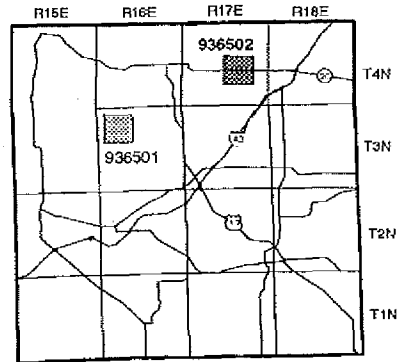


Walworth County

Town of Troy

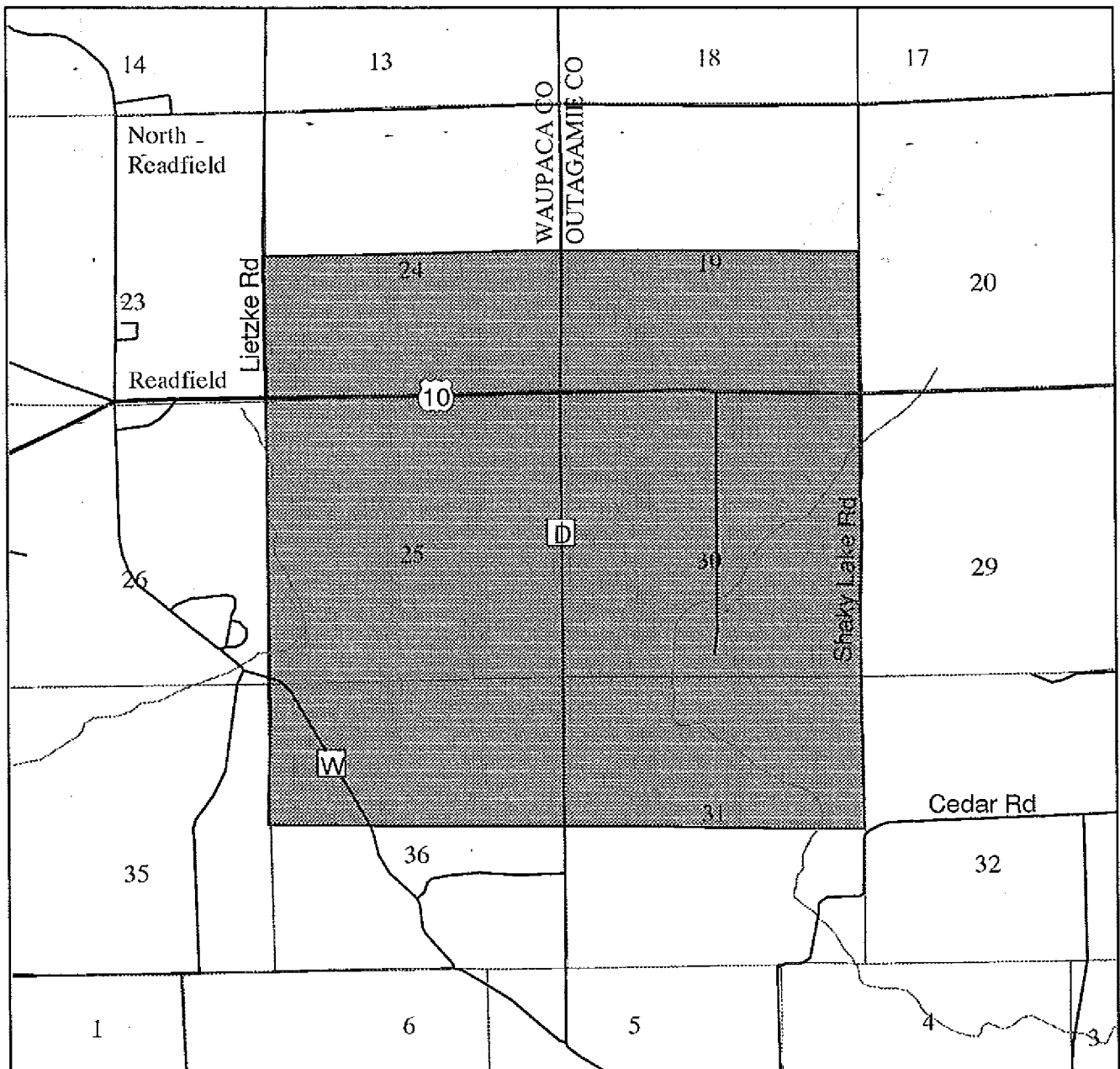
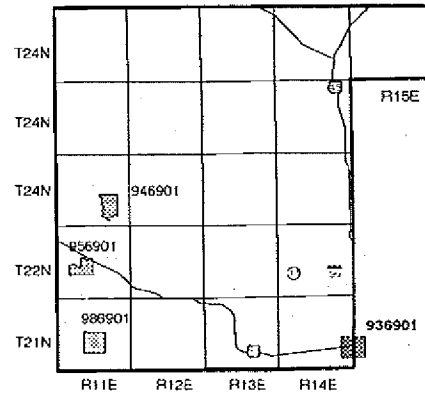
T4N R17E PA 93-65-02

All uses of atrazine are prohibited on lands within the shaded regions. There are two prohibition areas in Walworth County. Refer to each map for specific locations.



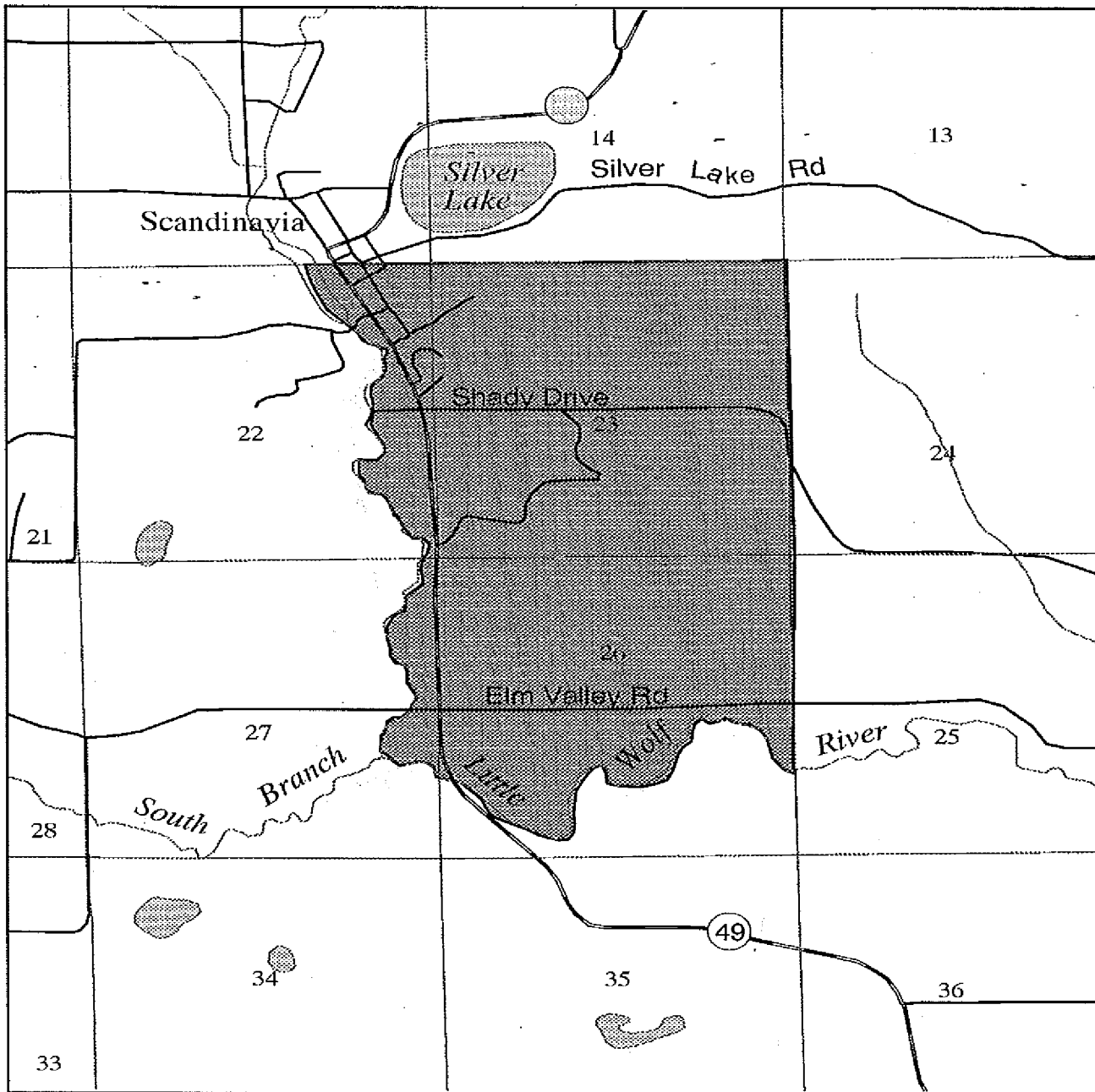
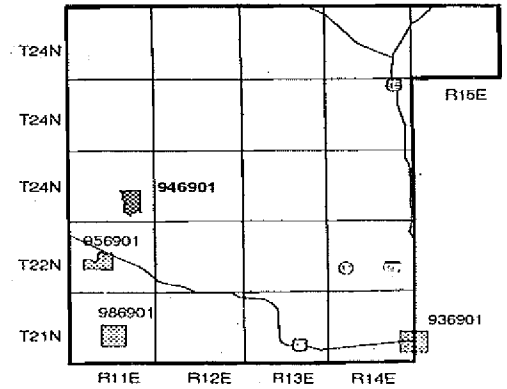
Waupaca County
 Town of Troy T21N R14E
 Outagamie County
 Town of Dale T21N R15E
PA 93-69-01

All uses of atrazine are prohibited on lands within the shaded regions. There are four prohibition areas in Waupaca County. One is shared with Outagamie County. Refer to each map for specific locations.



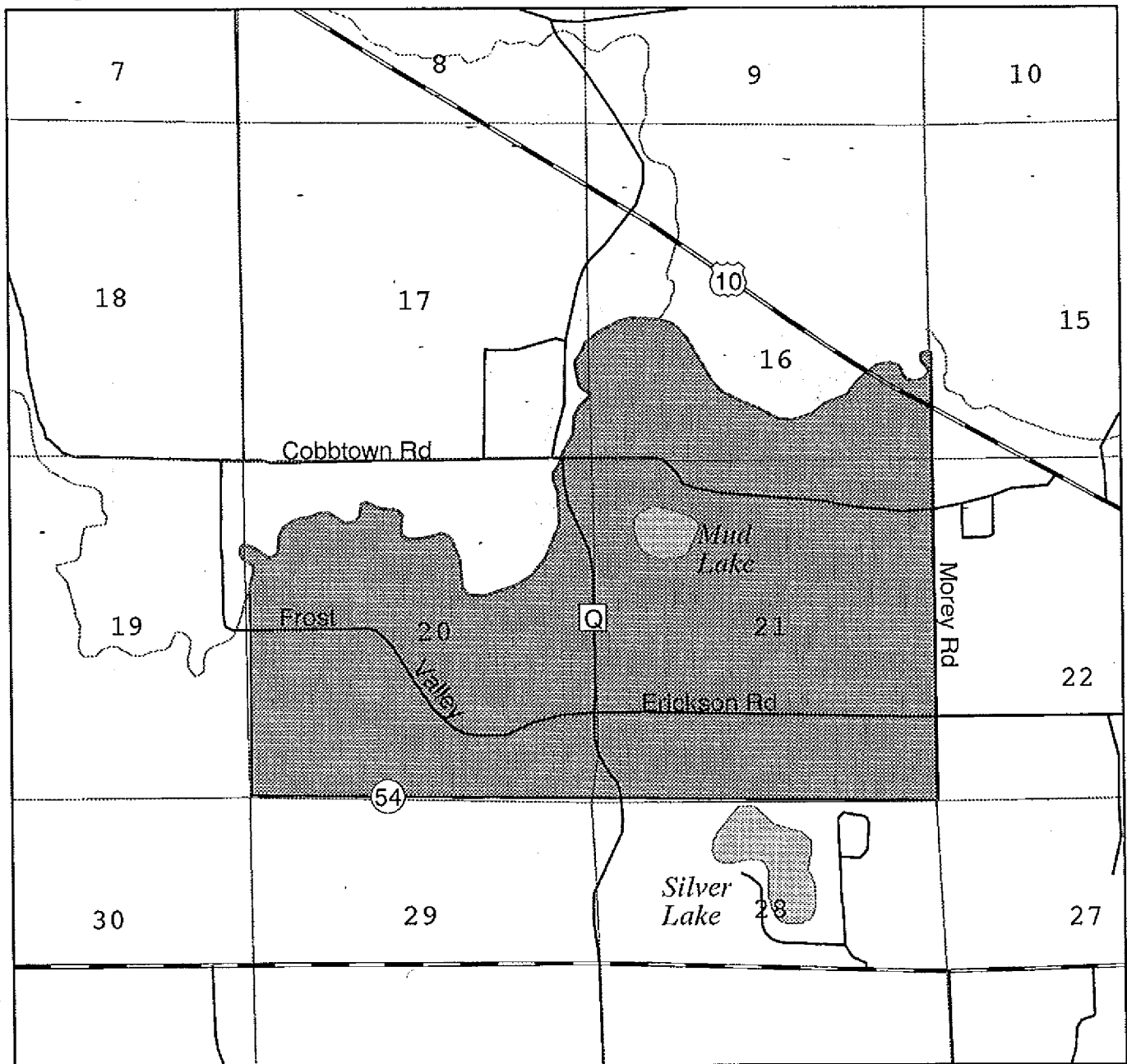
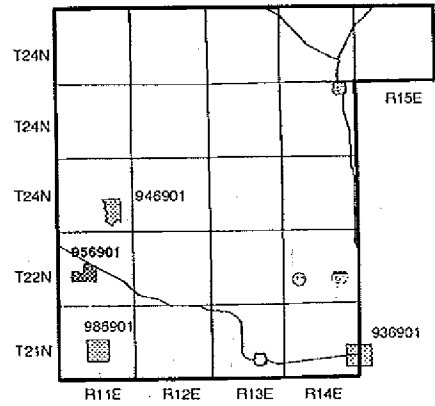
Waupaca County Town of Scandinavia T23N R11E PA 94-69-01

All uses of atrazine are prohibited on lands within the shaded regions. There are four prohibition areas in Waupaca County. One is shared with Outagamie County. Refer to each map for specific locations.



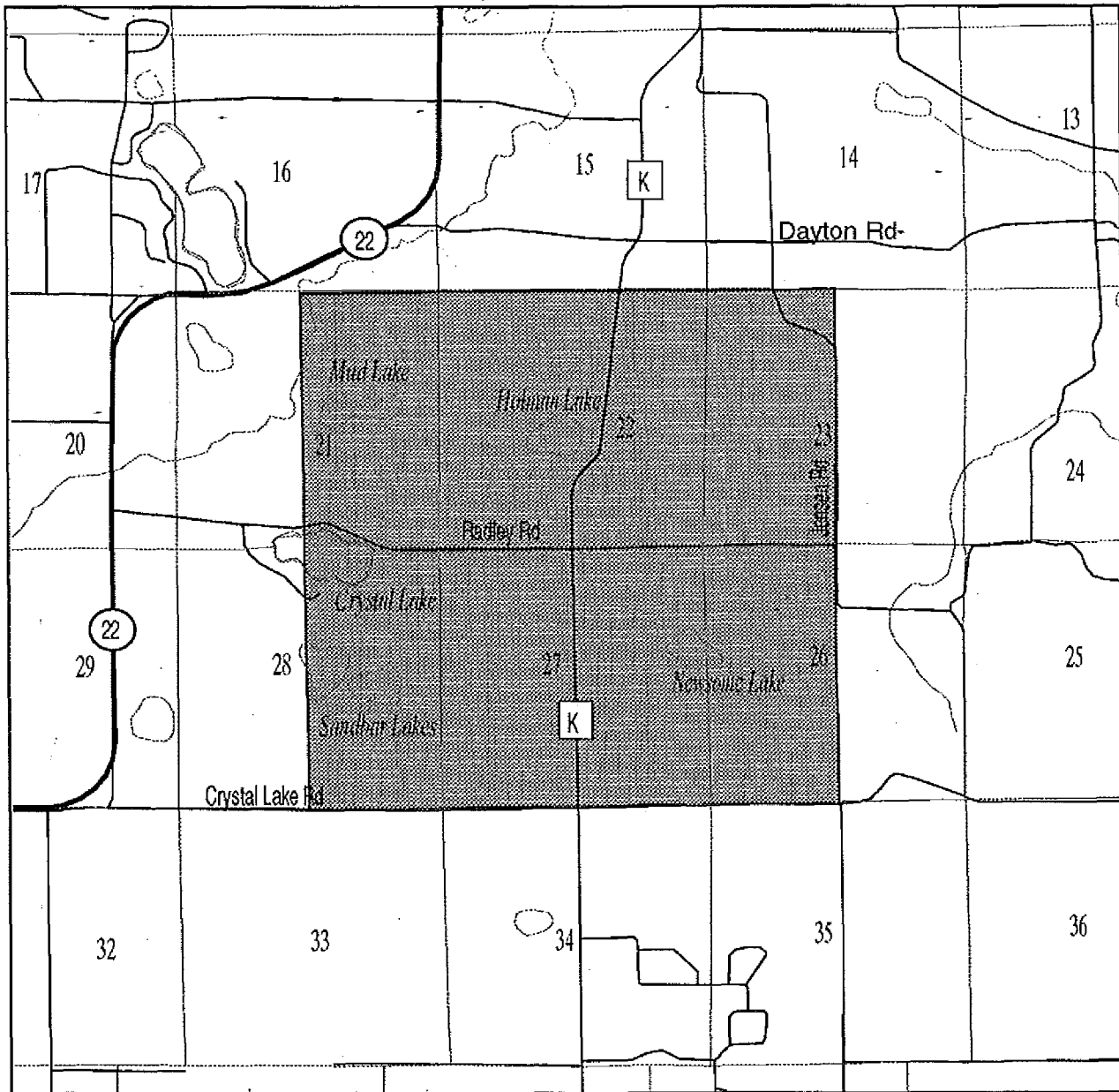
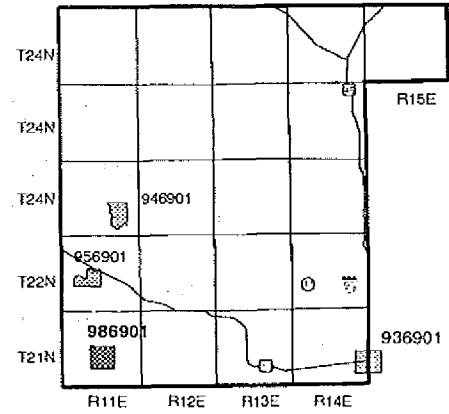
Waupaca County Town of Farmington T22N R11E PA 95-69-01

All uses of atrazine are prohibited on lands within the shaded regions. There are four prohibition areas in Waupaca County. One is shared with Outagamie County. Refer to each map for specific locations.



Waupaca County Town of Dayton 21N R11E PA 98-69-01

All uses of atrazine are prohibited on lands within the shaded regions. There are four prohibition areas in Waupaca County, one of which is shared with Outagamie County. Refer to each map for specific locations.

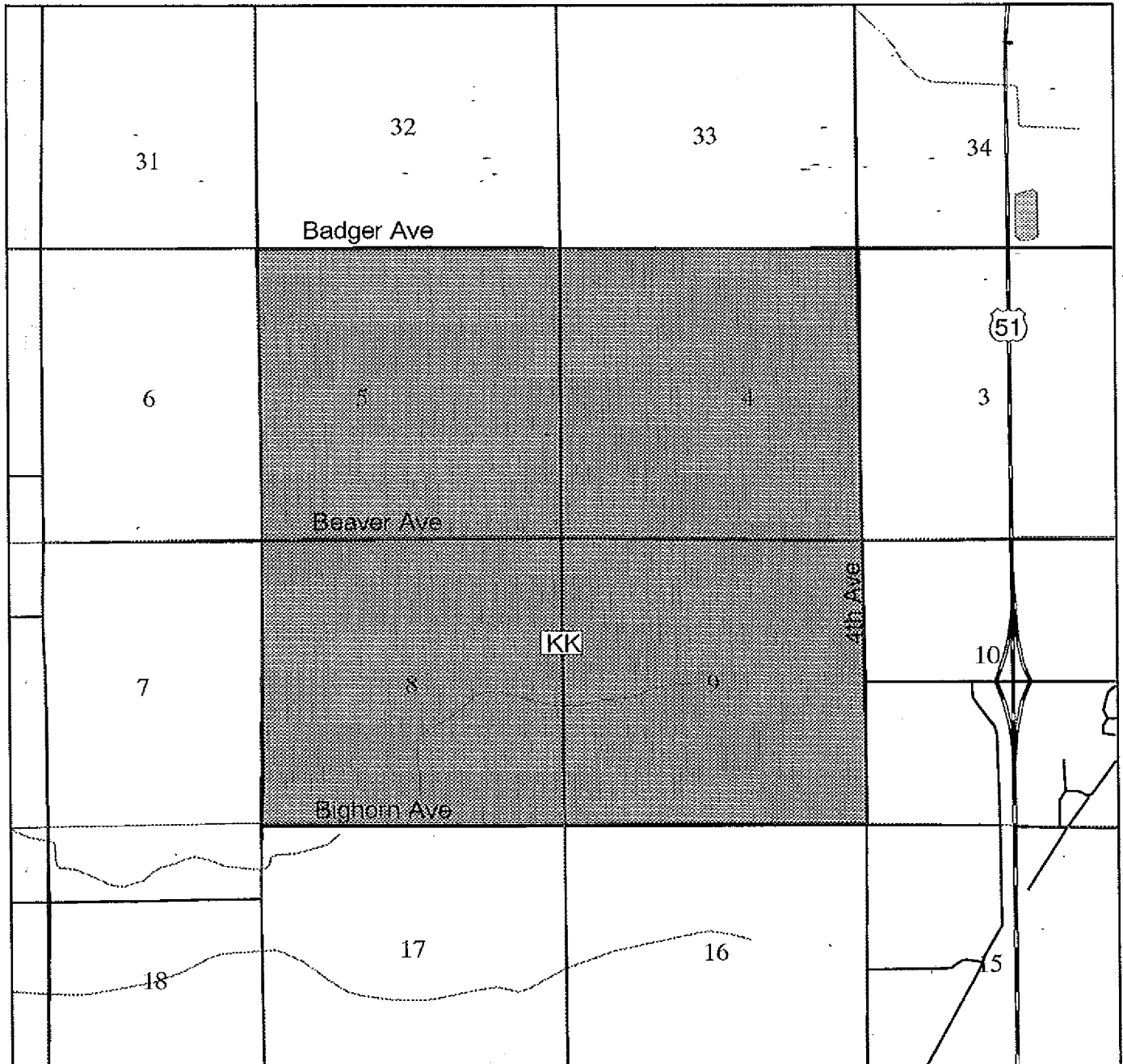
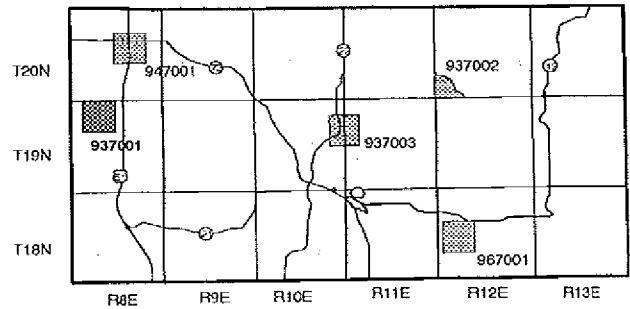


Waushara County

Town of Hancock

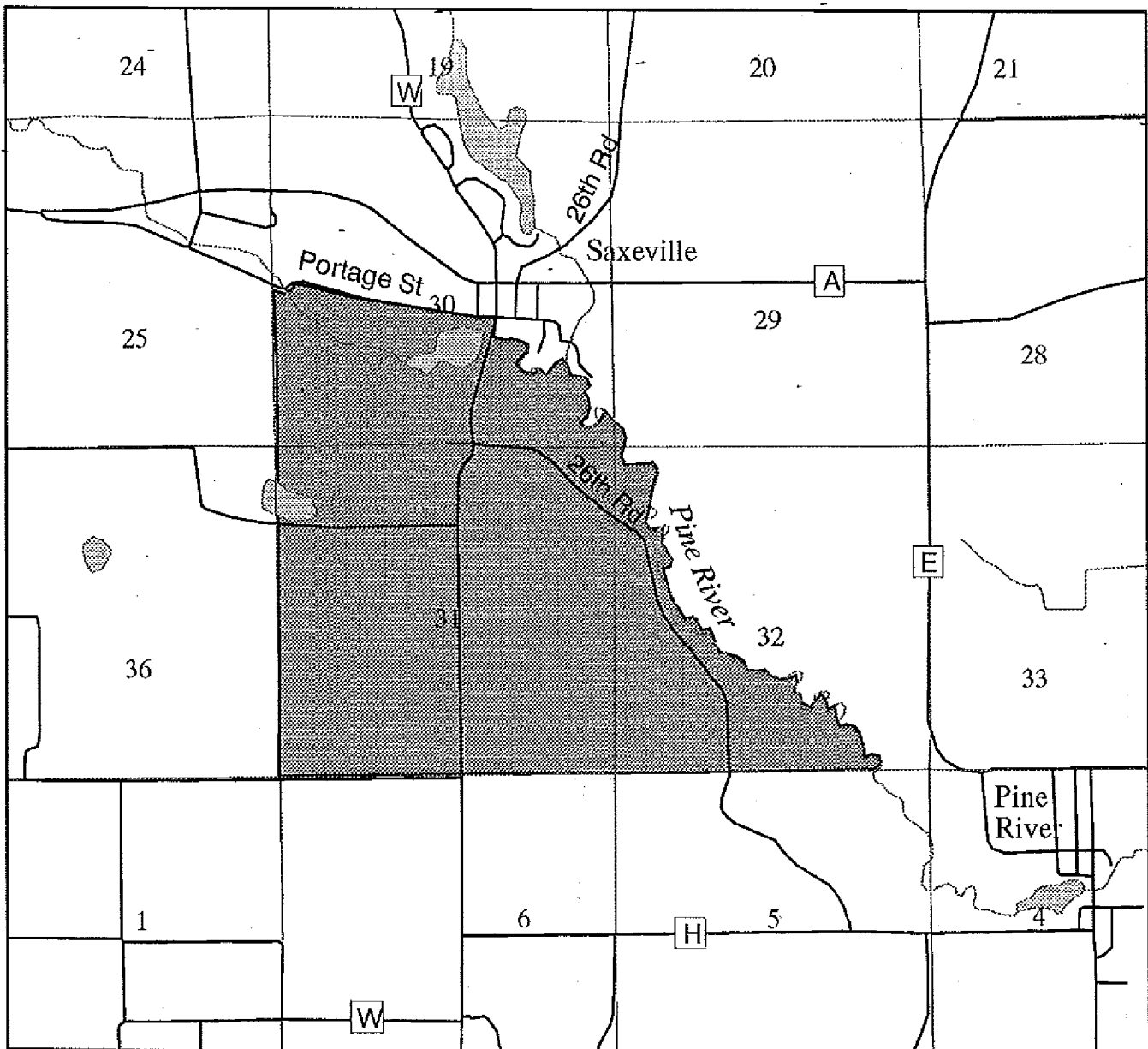
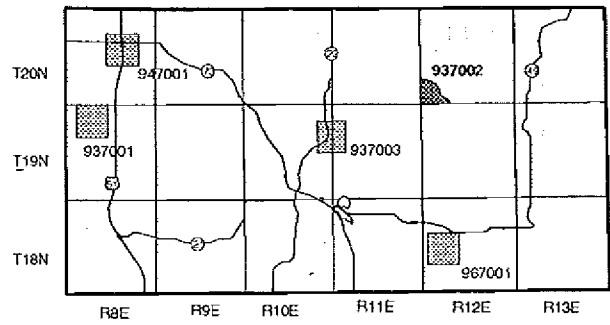
T19N R8E PA 93-70-01

All uses of atrazine are prohibited on lands within the shaded regions. There are five prohibition areas in Waushara County. Refer to each map for specific locations.



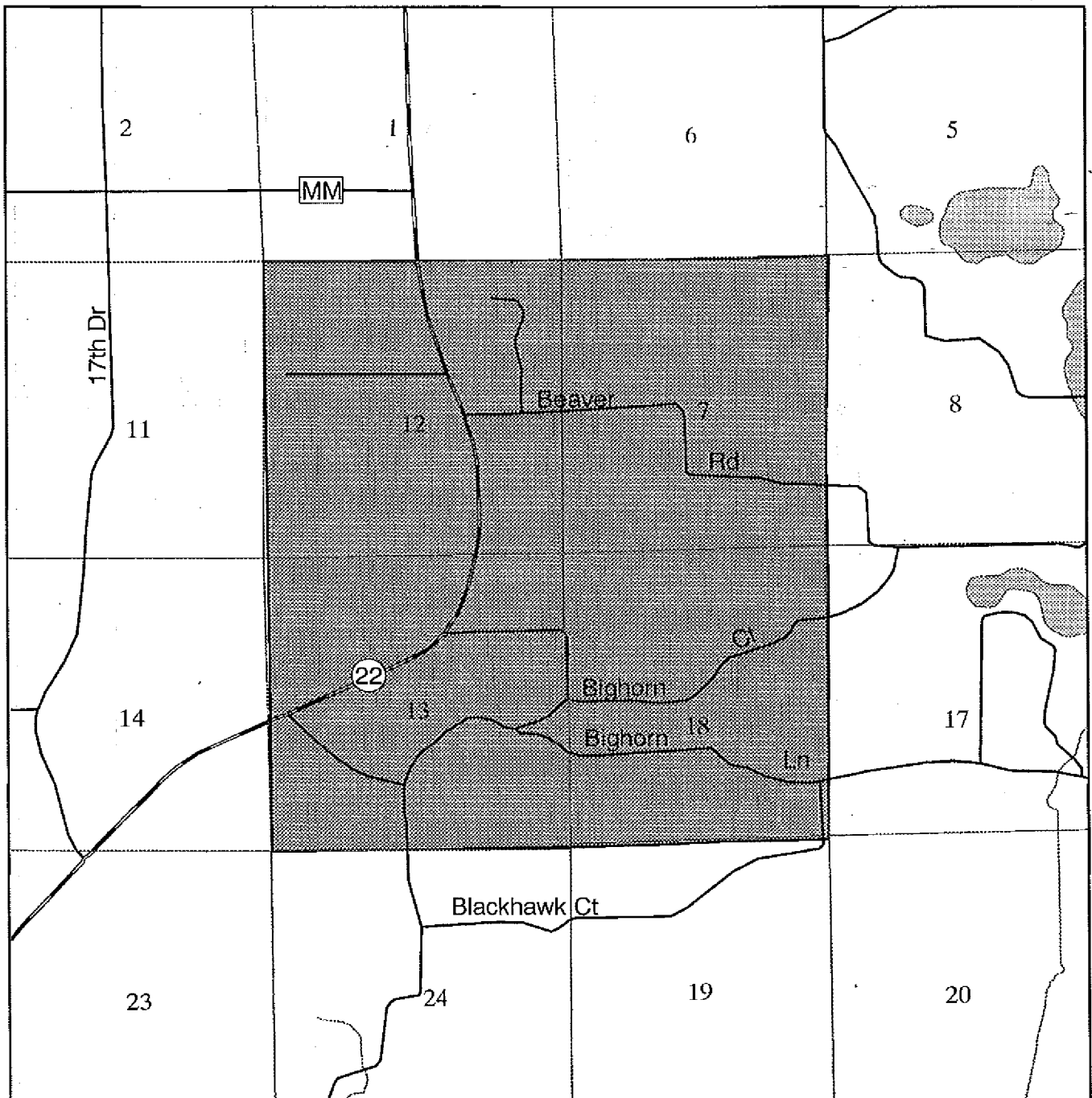
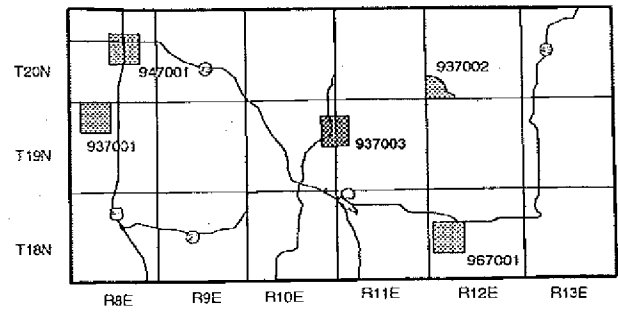
Waushara County Town of Saxeville T20N R12E PA 93-70-02

All uses of atrazine are prohibited on lands within the shaded regions. There are five prohibition areas in Waushara County. Refer to each map for specific locations.



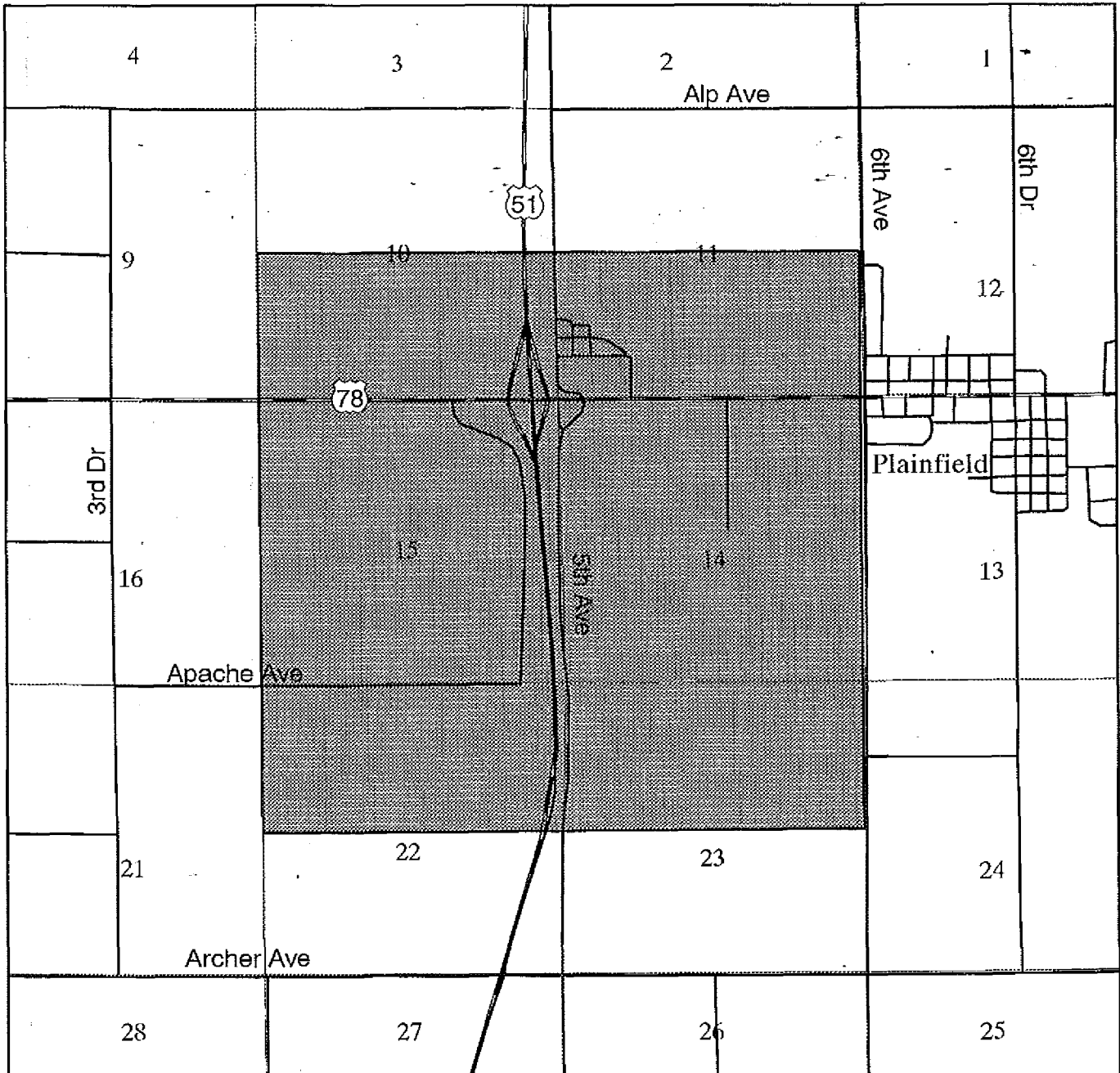
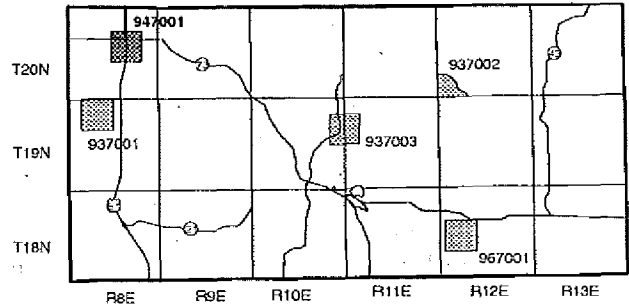
Waushara County Towns of Mount Morris & Wautoma T19N R10-11E PA 93-70-03

All uses of atrazine are prohibited on lands within the shaded regions. There are five prohibition areas in Waushara County. Refer to each map for specific locations.



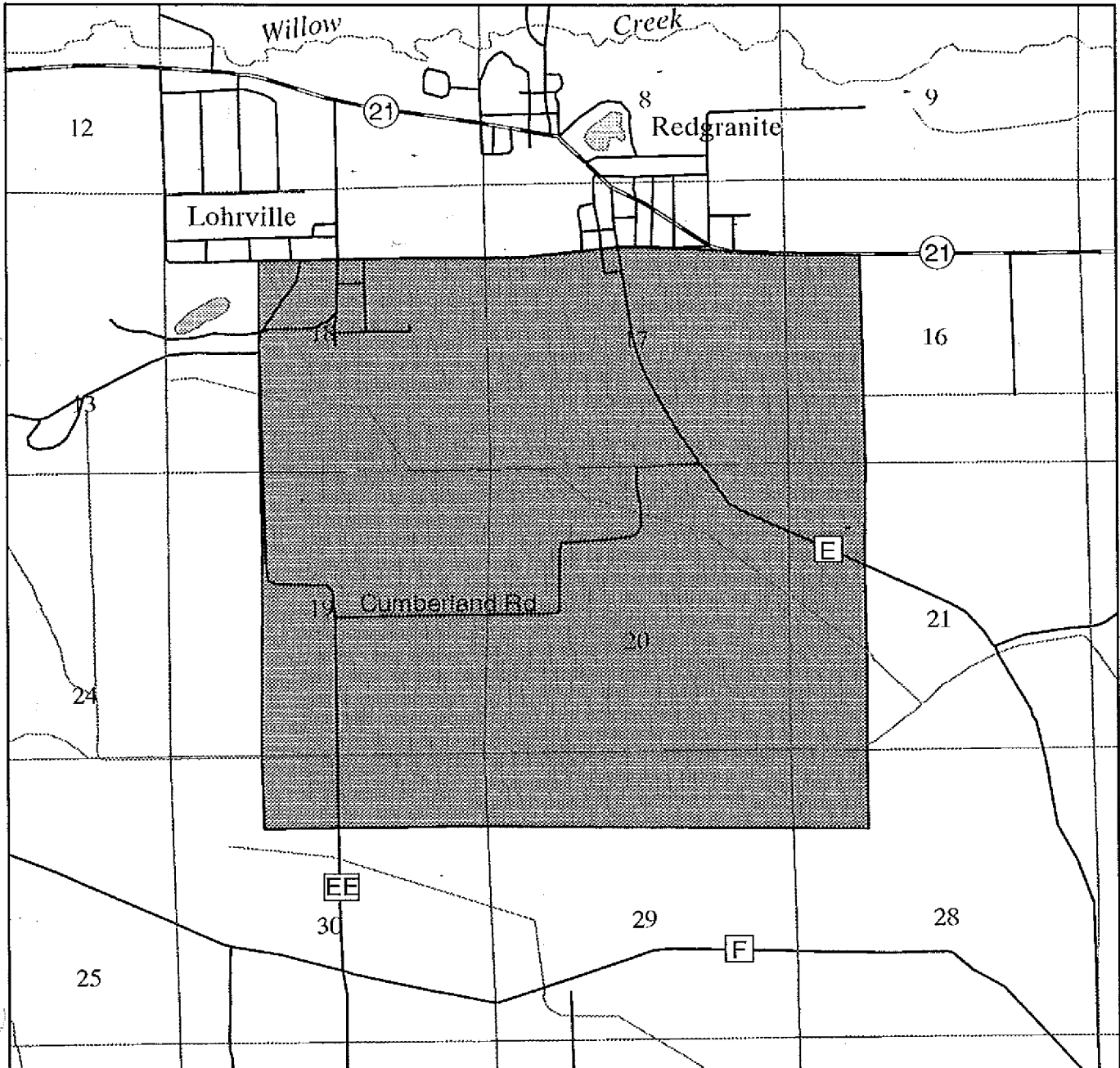
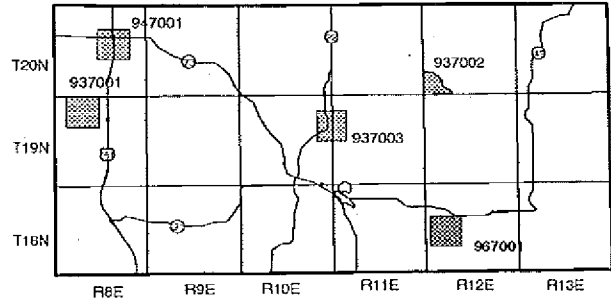
Waushara County Town of Plainfield T20N R8E PA 94-70-01

All uses of atrazine are prohibited on lands within the shaded regions. There are five prohibition areas in Waushara County. Refer to each map for specific locations.



Waushara County Town of Warren T18N R12E PA 96-70-01

All uses of atrazine are prohibited on lands within the shaded regions. There are five prohibition areas in Waushara County. Refer to each map for specific locations.



Wood County

Towns of Wood & Hansen

T23N R3-4E PA 94-72-01

All uses of atrazine are prohibited on lands within the shaded regions. There is only one prohibition area in Wood County.

