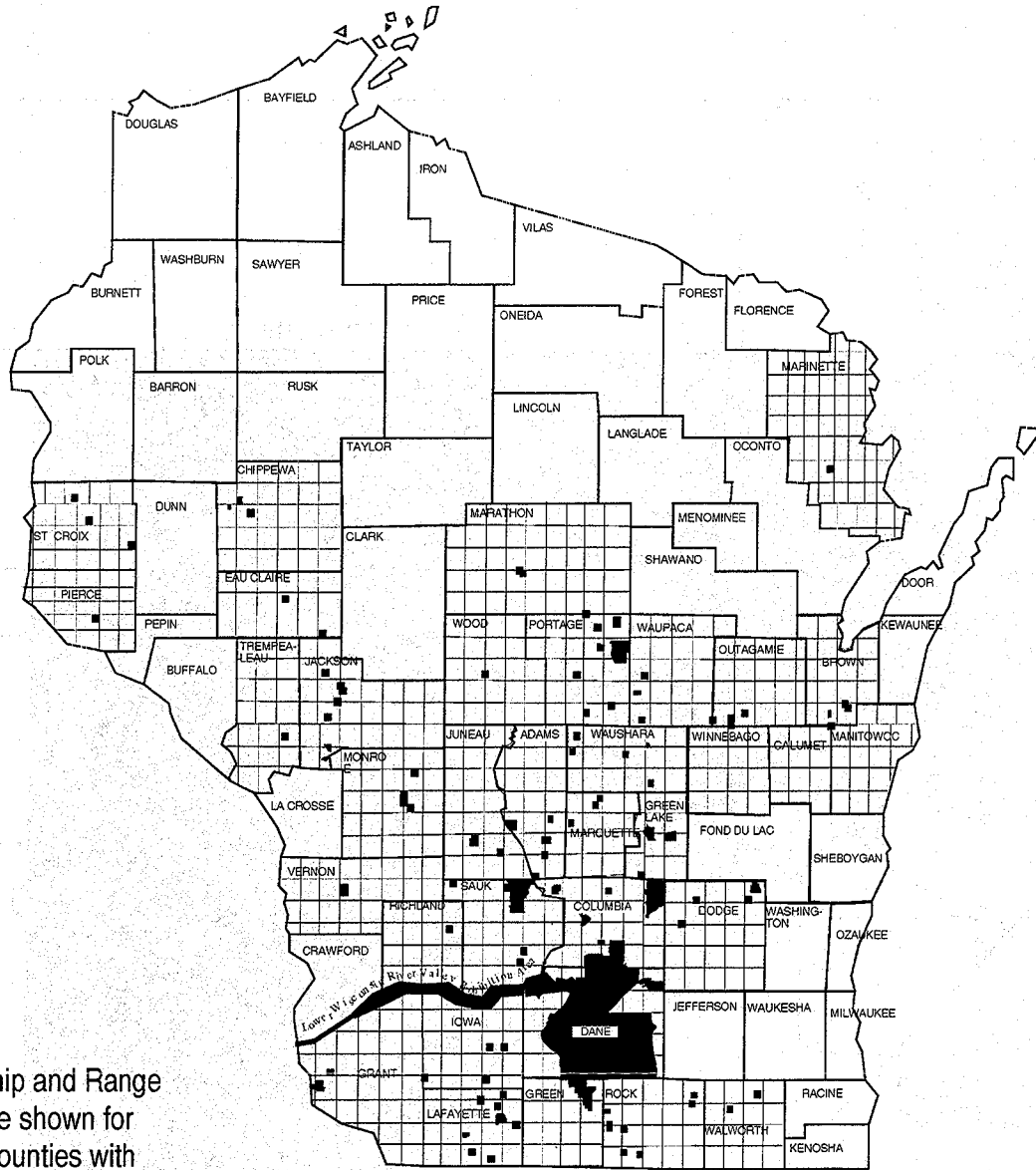


CHAPTER ATCP 30

Appendix A

Atrazine Prohibition Areas



Township and Range lines are shown for those counties with prohibition areas.

Refer to the detailed map of each prohibition area for its exact boundaries.

1998 Rule

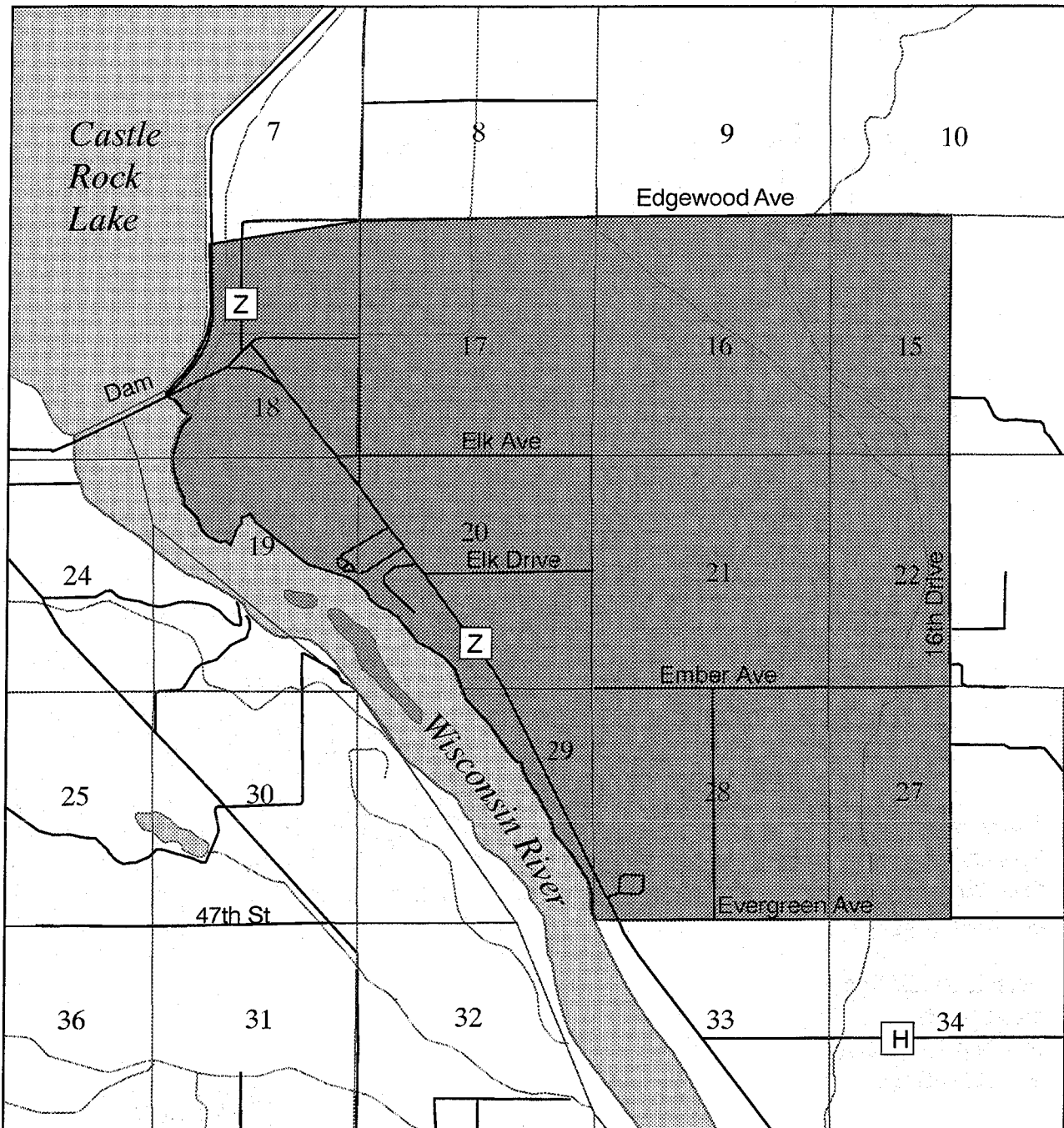
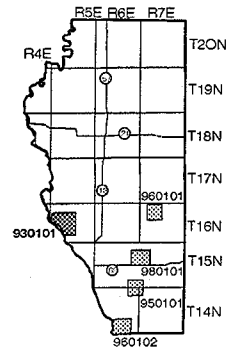
Adams County

Town of Quincy

T16N R4-5E PA 93-01-01



All uses of atrazine are prohibited on lands within the shaded regions. There are five prohibition areas in Adams County. Refer to each map for specific locations.

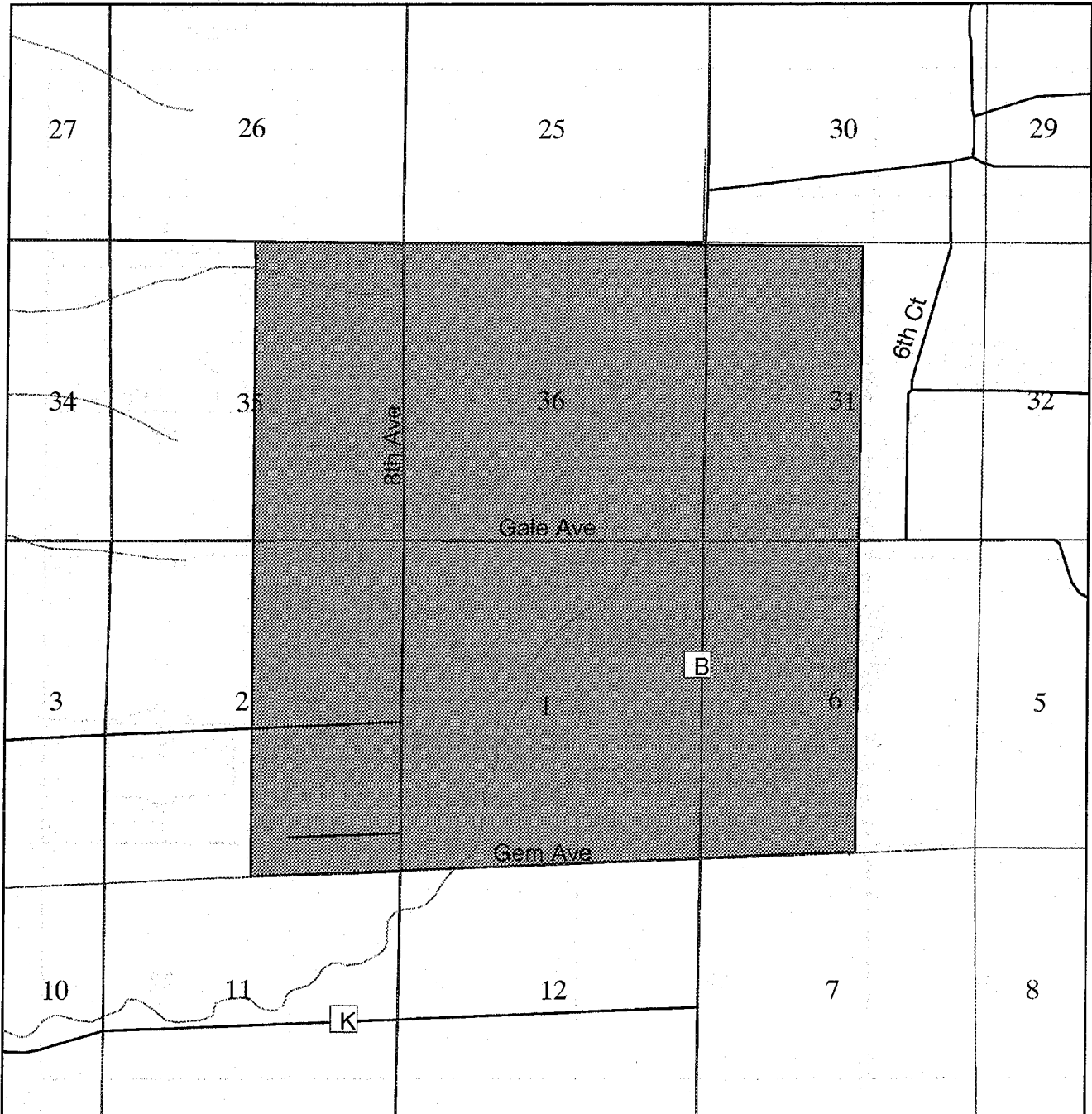
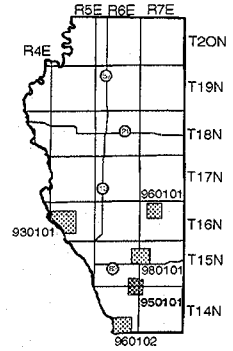




Adams County, Towns of Dell Prairie, New Haven, Jackon & Springville

T14-15N R6-7E PA 95-01-01

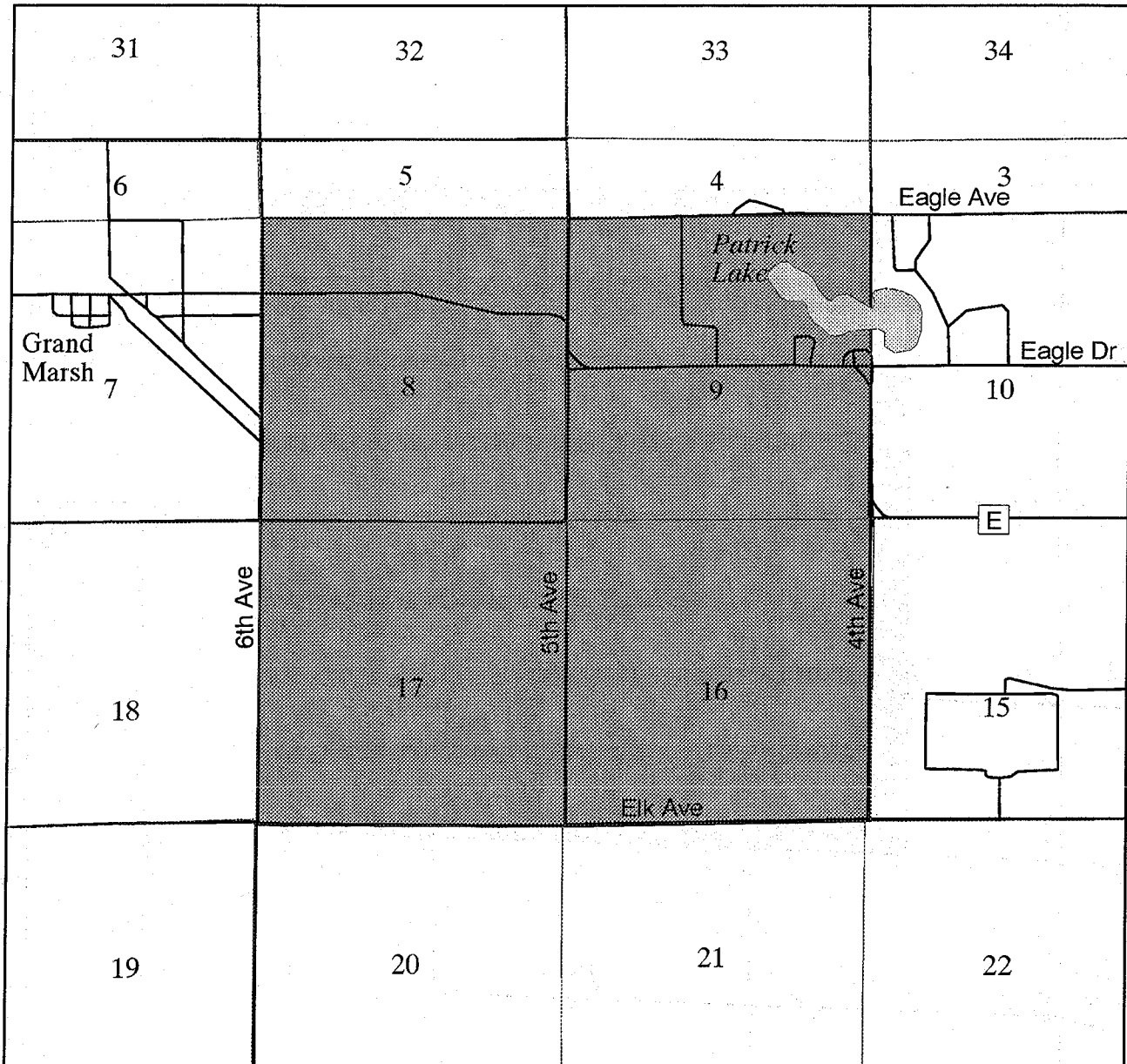
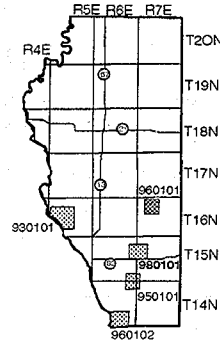
All uses of atrazine are prohibited on lands within the shaded regions.
There are five prohibition areas in Adams County. Refer to each map
for specific locations.





Adams County Town of New Chester T16N R7E PA 96-01-01

All uses of atrazine are prohibited on lands within the shaded regions. There are five prohibition areas in Adams County. Refer to each map for specific locations.

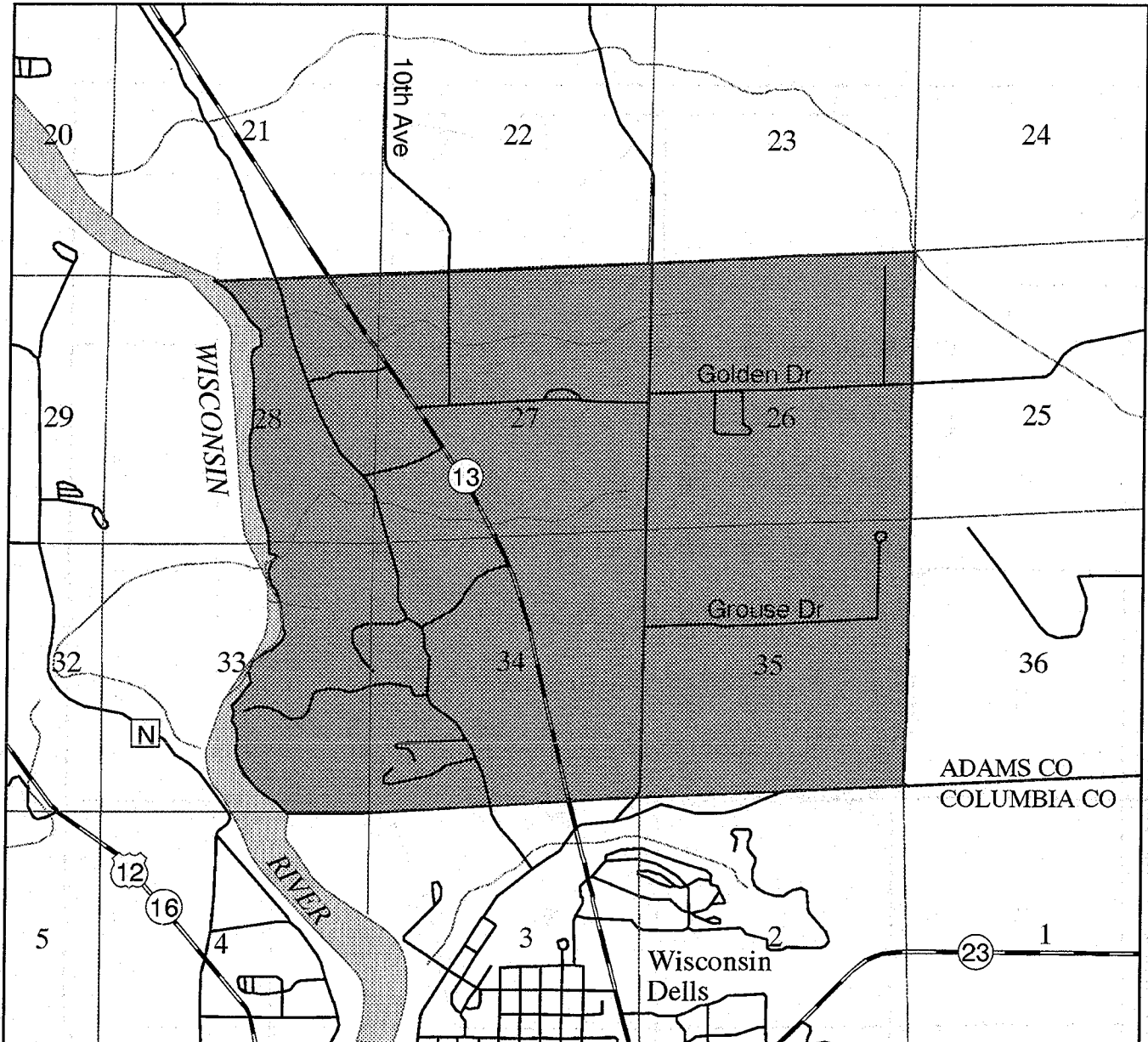
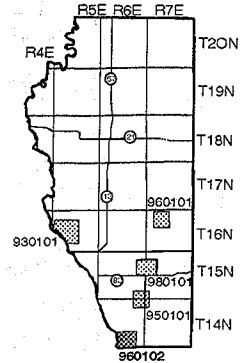


Adams County Town of Dell Prairie



T14N R6E PA 96-01-02

All uses of atrazine are prohibited on lands within the shaded regions. There are five prohibition areas in Adams County. Refer to each map for specific locations.

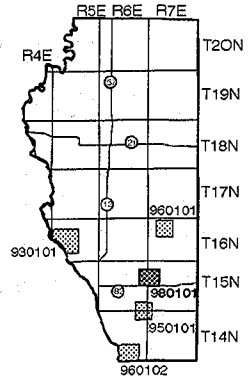


Adams County Towns of Springville & Jackson

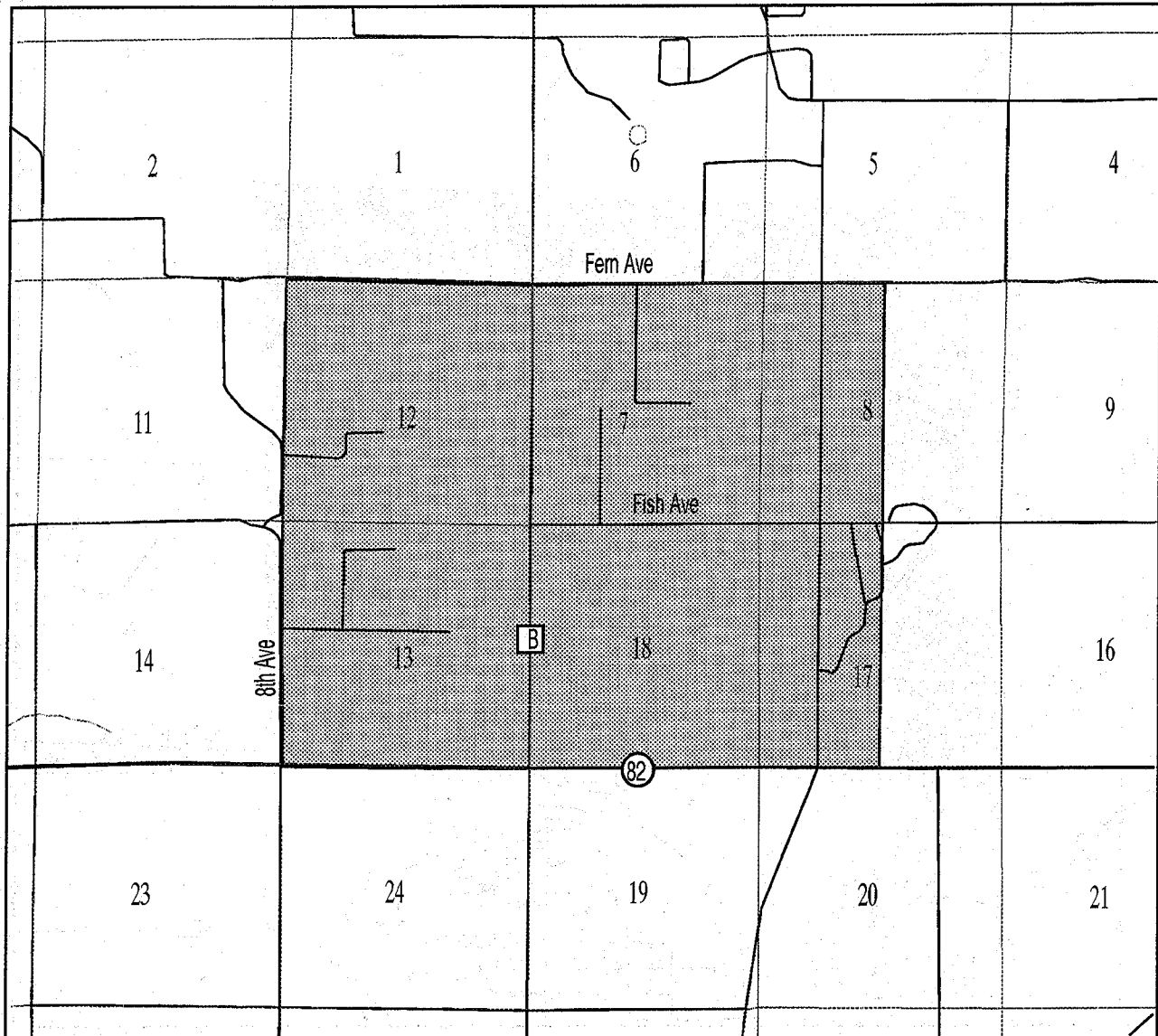


T15N R6-7E PA 98-01-01*

All uses of atrazine are prohibited on lands within the shaded regions.
There are five prohibition areas in Adams County.
Refer to each map for specific locations.

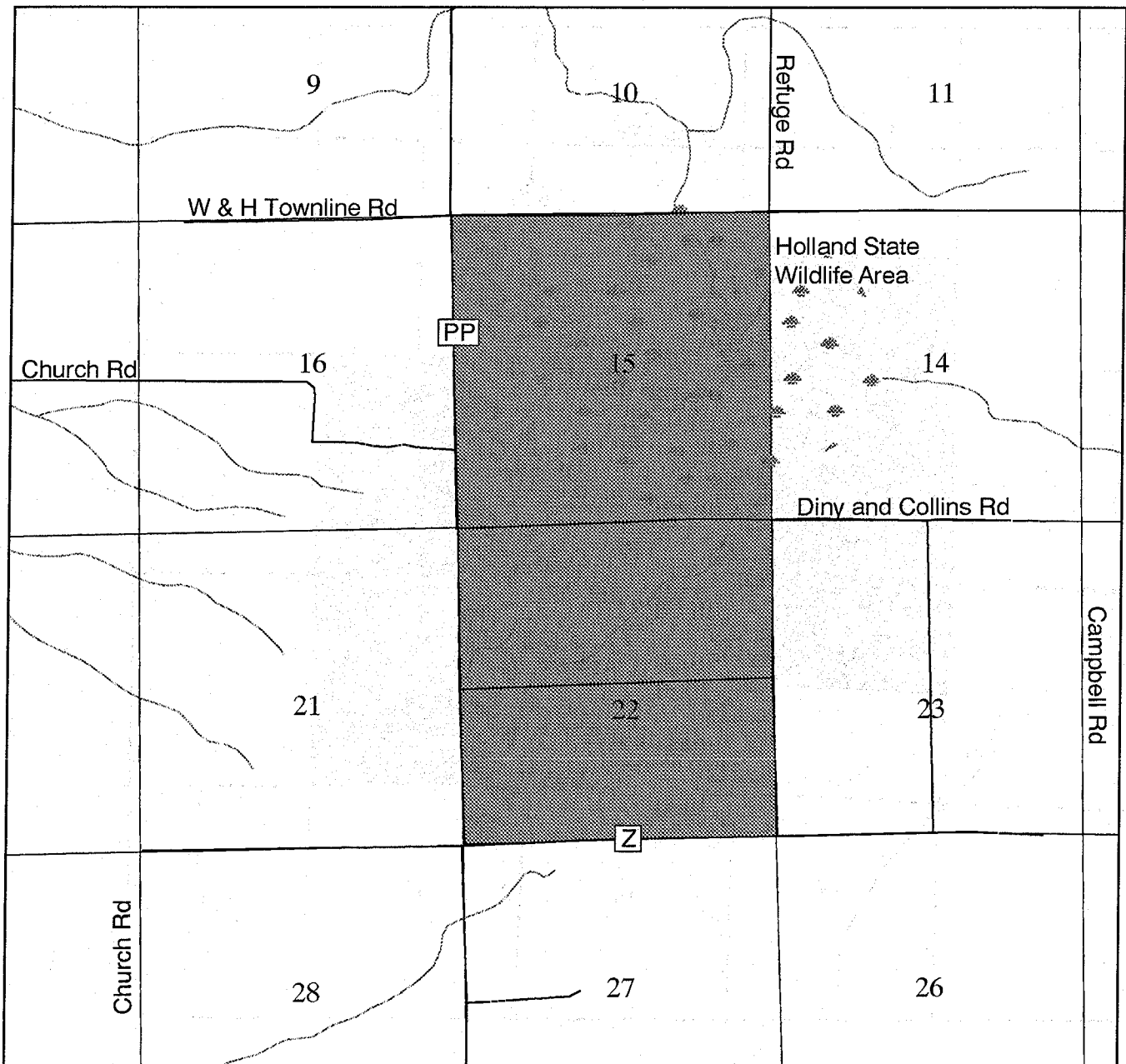
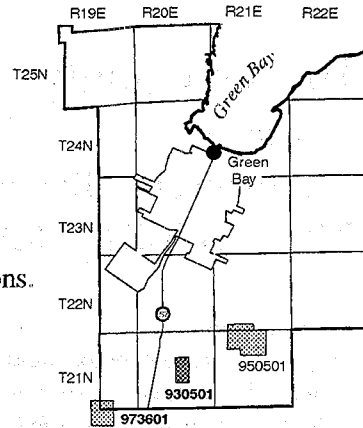


*Note: This PA is an expansion of PA 94-01-01.



N Brown County
↑ Town of Holland
↑ T21N R20E PA 93-05-01

All uses of atrazine are prohibited on lands within the shaded regions.
 There are three prohibition areas in Brown County, one which is shared by Manitowoc, Brown, and Calumet Counties.
 Refer to each map for specific locations.

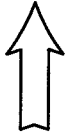


Brown County

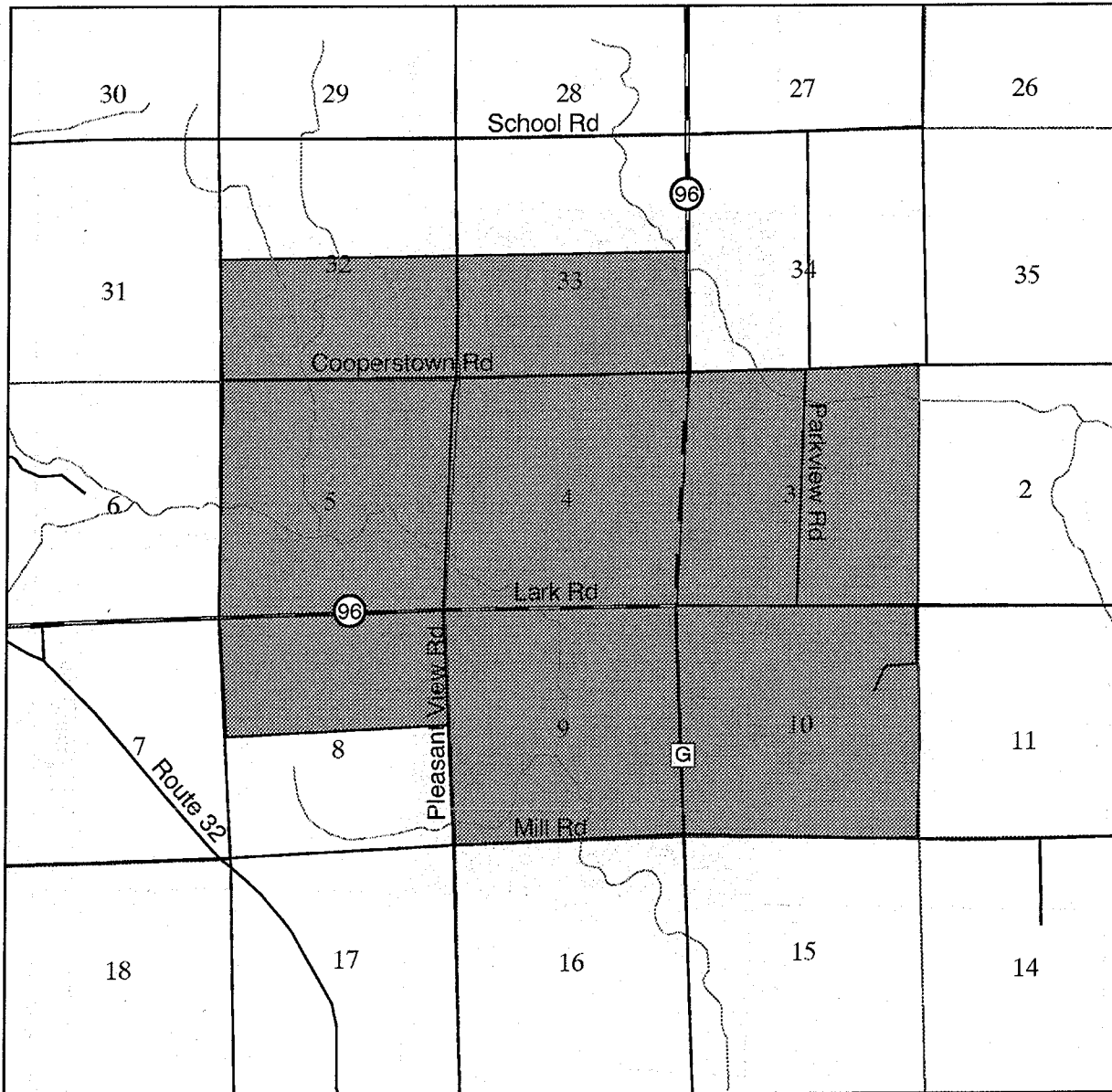
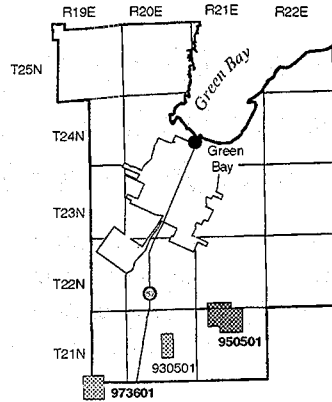
Towns of

Morrison and Glenmore

N T21-22N R21E PA 95-05-01



All uses of atrazine are prohibited on lands within the shaded regions. There are three prohibition areas in Brown County, one which is shared by Manitowoc, Brown, and Calumet Counties. Refer to each map for specific locations.

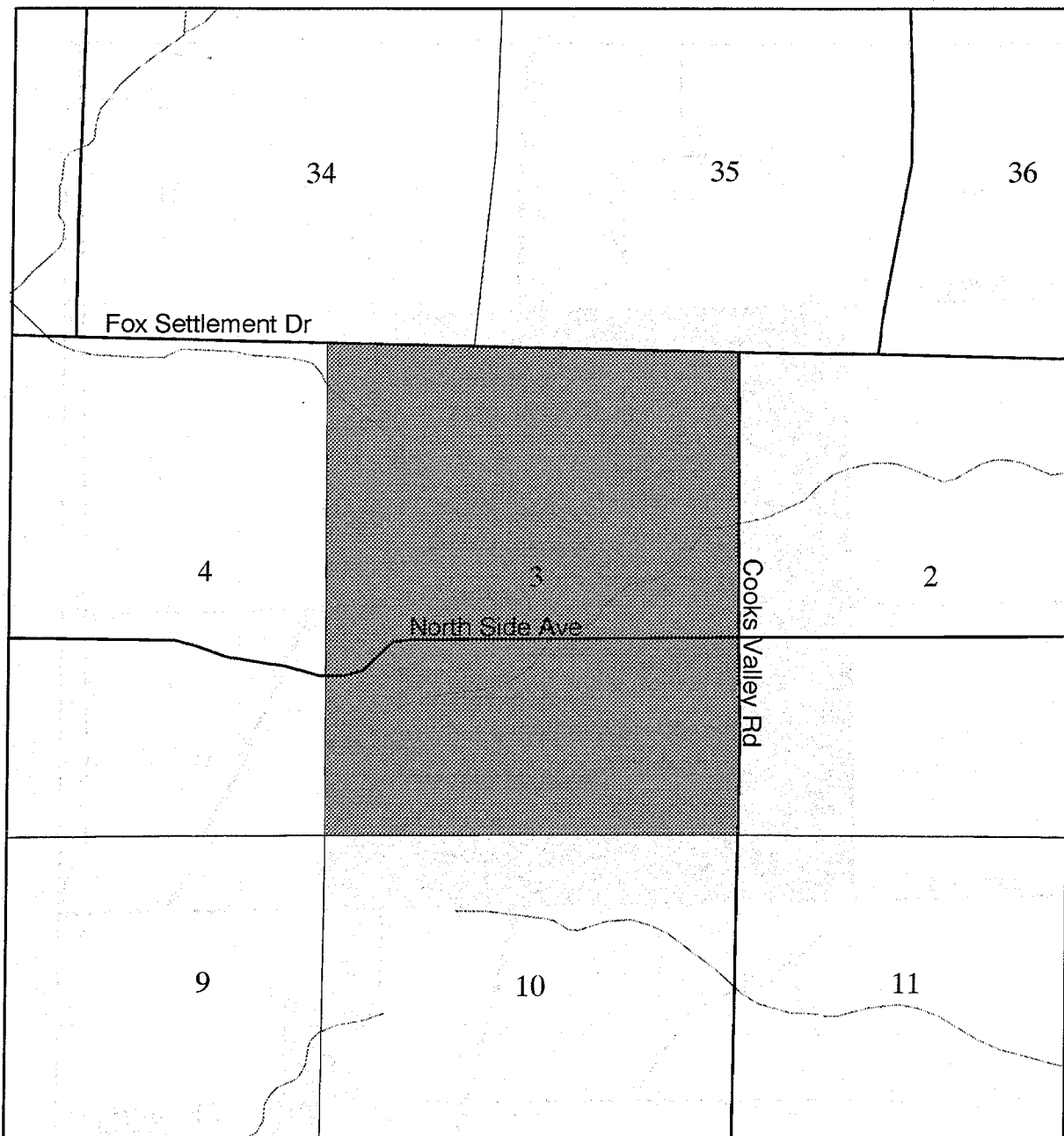
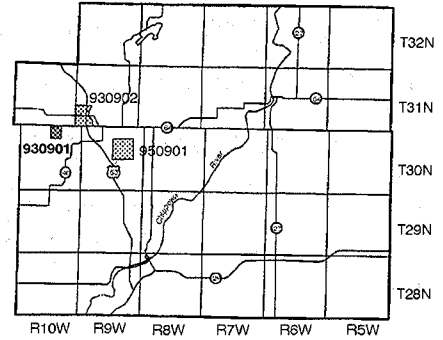


Chippewa County

N Towns of Auburn and Cooks Valley

↑ T30N R10W PA 93-09-01

All uses of atrazine are prohibited on lands within the shaded regions. There are three prohibition areas in Chippewa County. Refer to each map for specific locations.



Chippewa County

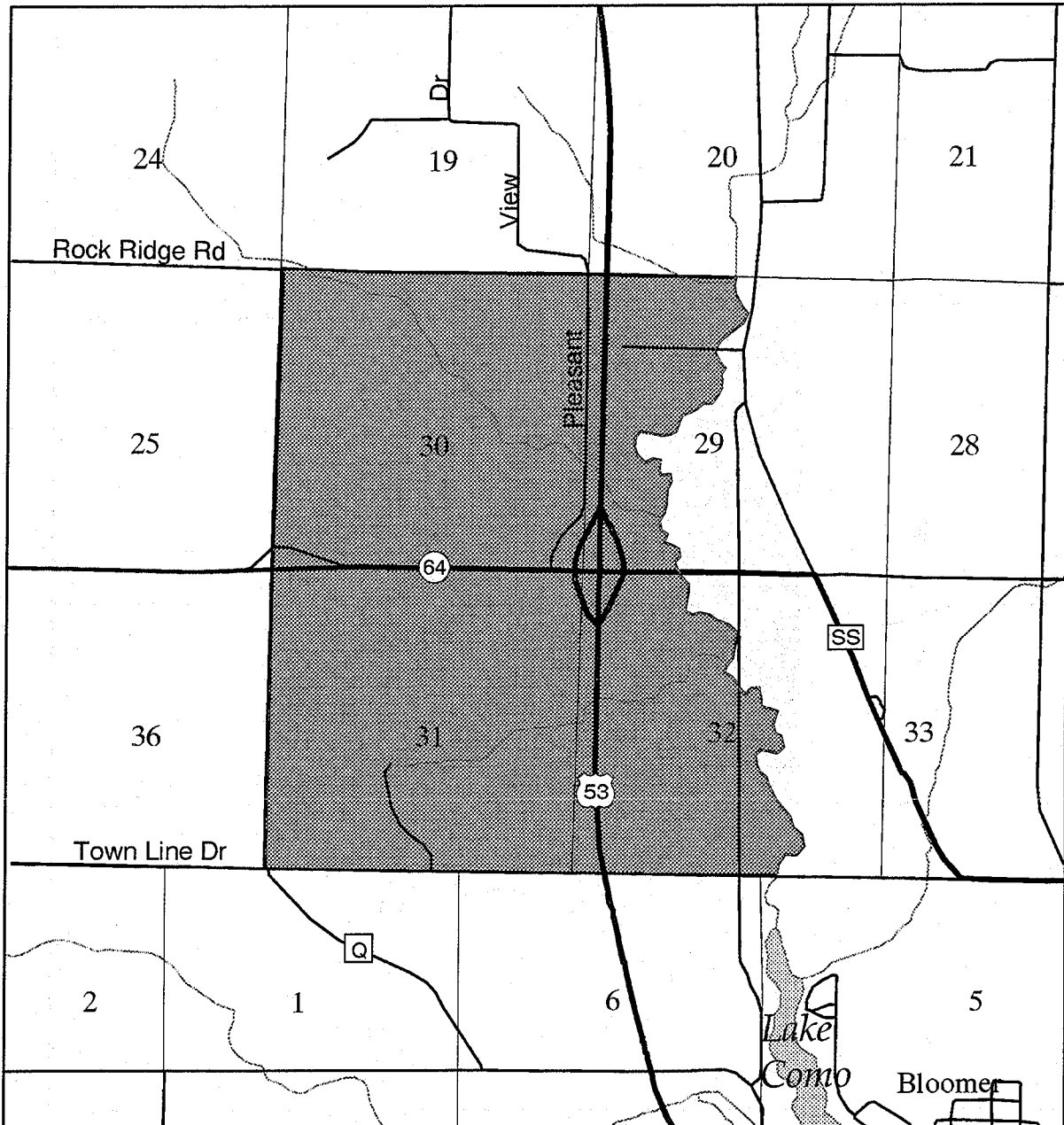
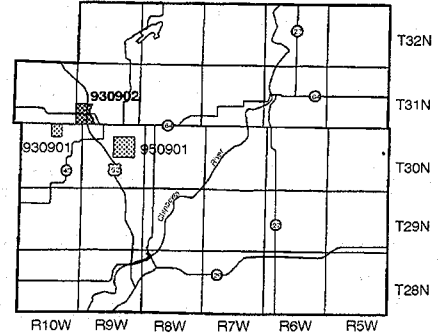
N

Town of Bloomer

T31N R9W PA 93-09-02



All uses of atrazine are prohibited on lands within the shaded regions. There are three prohibition areas in Chippewa County. Refer to each map for specific locations.



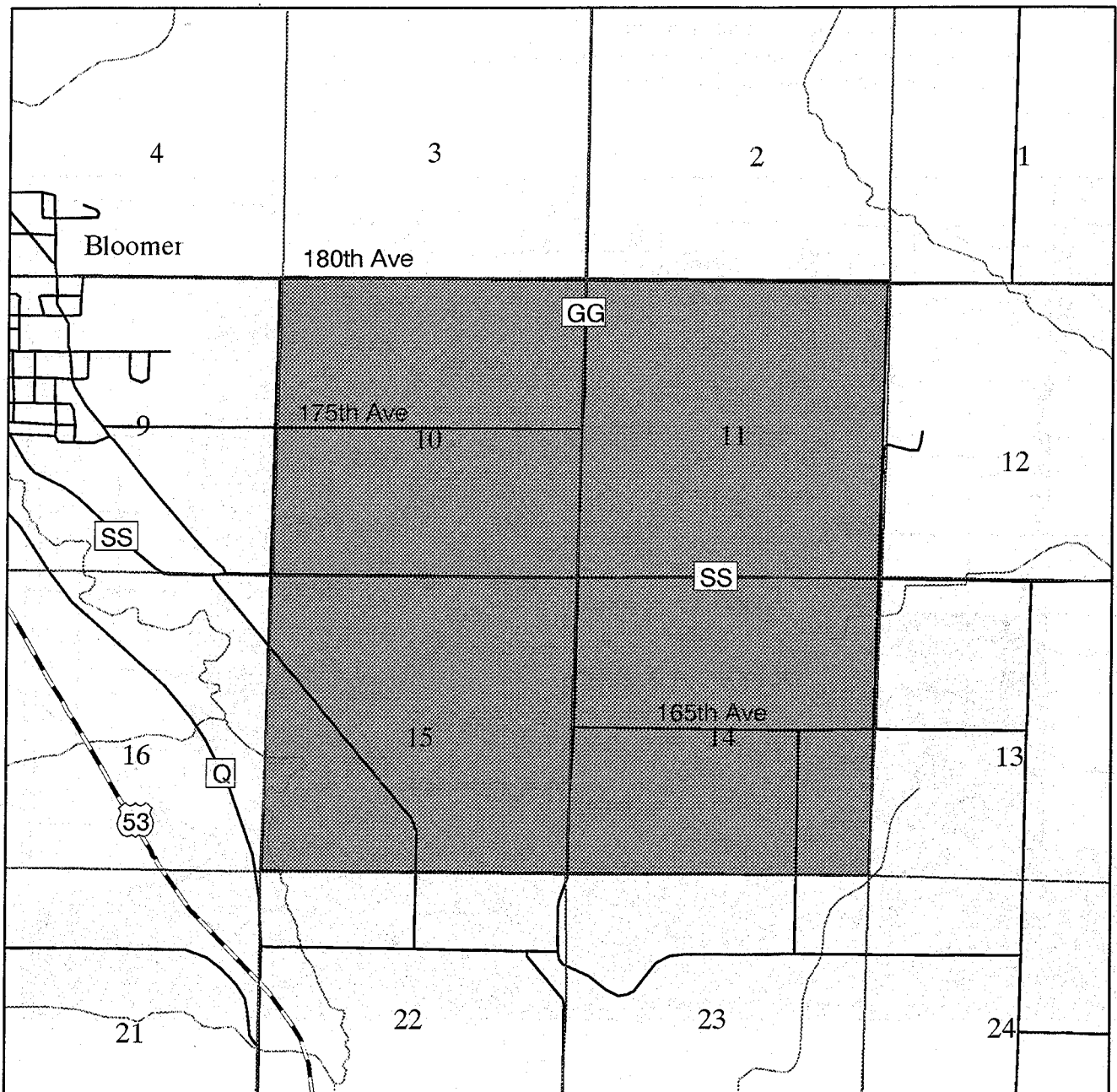
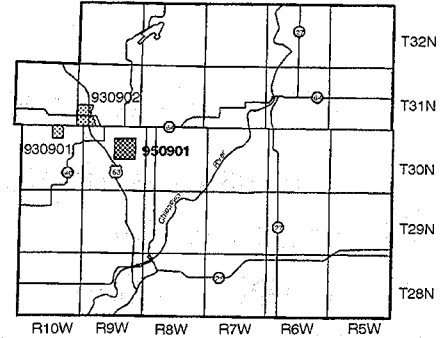
N Chippewa County

Town of Woodmohr



T30N R9W PA 95-09-01

All uses of atrazine are prohibited on lands within the shaded regions. There are three prohibition areas in Chippewa County. Refer to each map for specific locations.



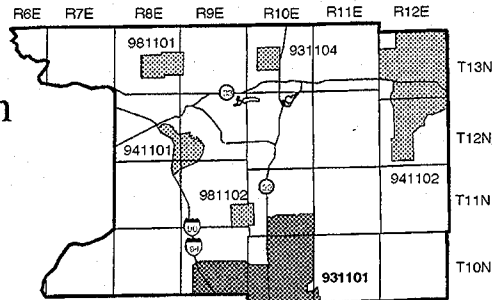
Columbia County

Towns of Arlington, Leeds, Hampden and Lowville

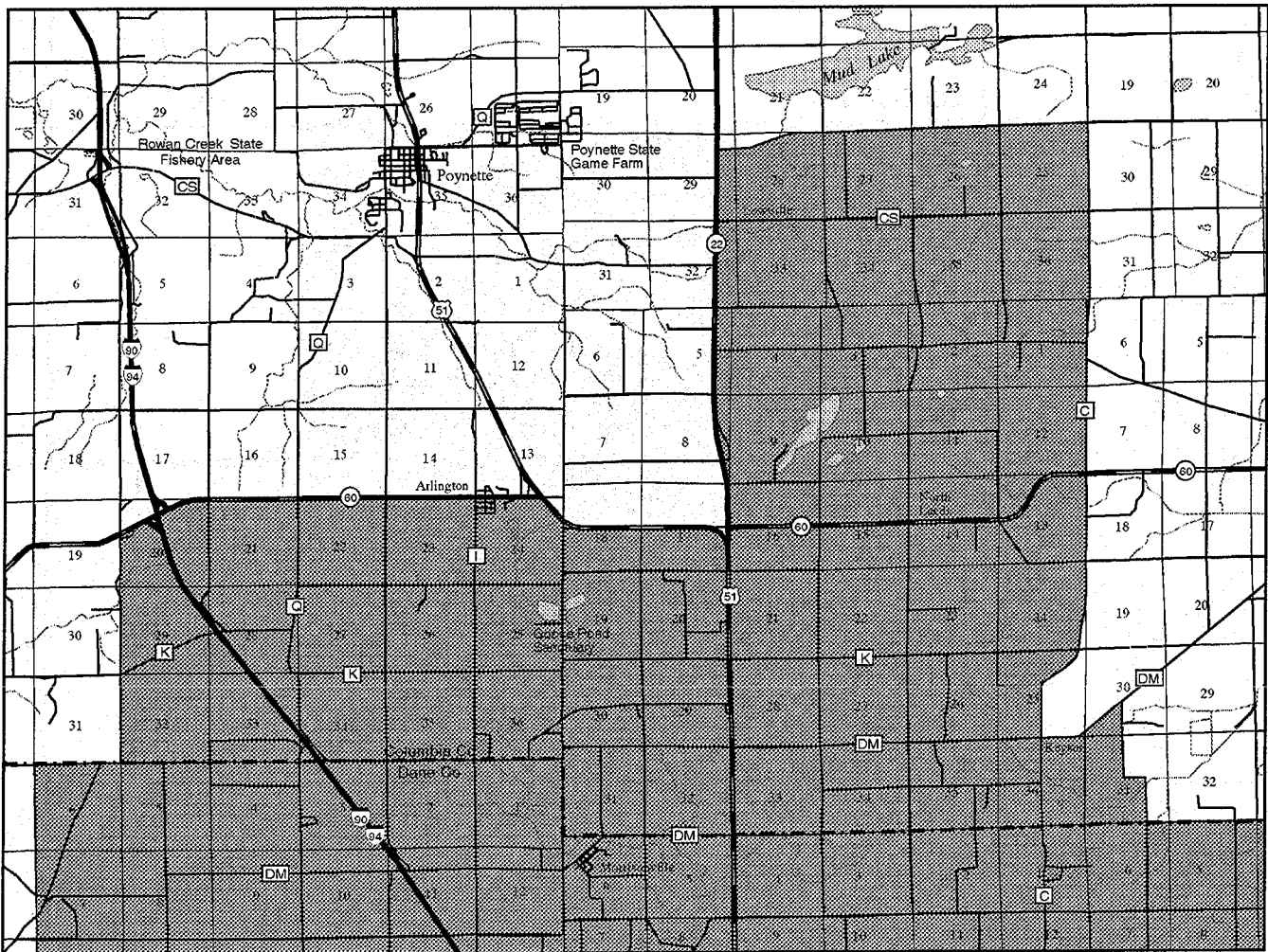


T10N R9-11E

T11N R10E **PA 93-11-01**



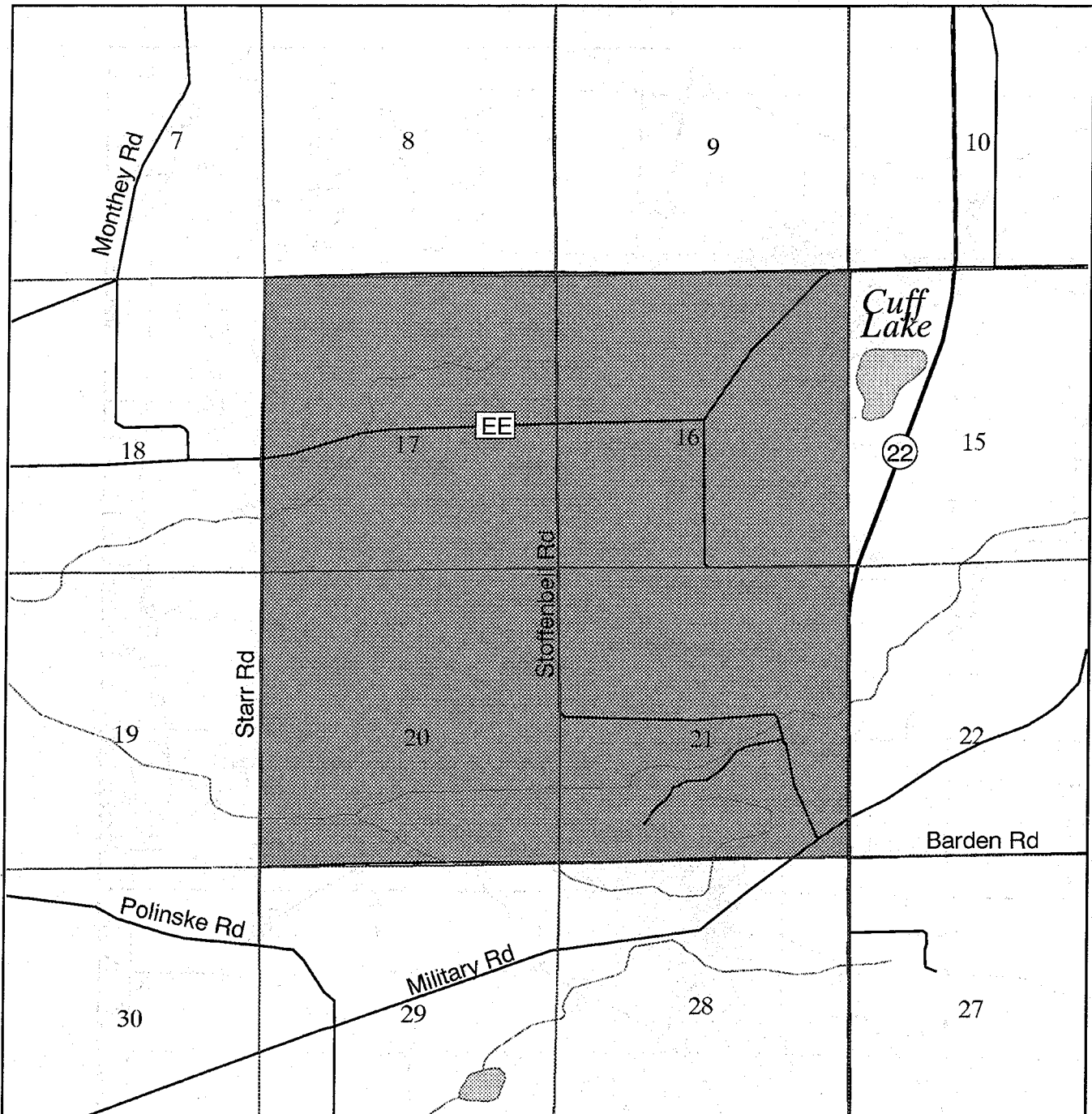
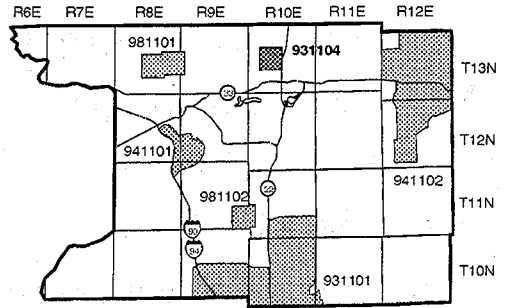
All uses of atrazine are prohibited on lands within the shaded regions. There are six prohibition areas in Columbia County. Refer to each map for specific locations.





Columbia County Town of Marcellon T13N R10E PA 93-11-04

All uses of atrazine are prohibited on lands within the shaded regions. There are six prohibition areas in Columbia County. Refer to each map for specific locations.



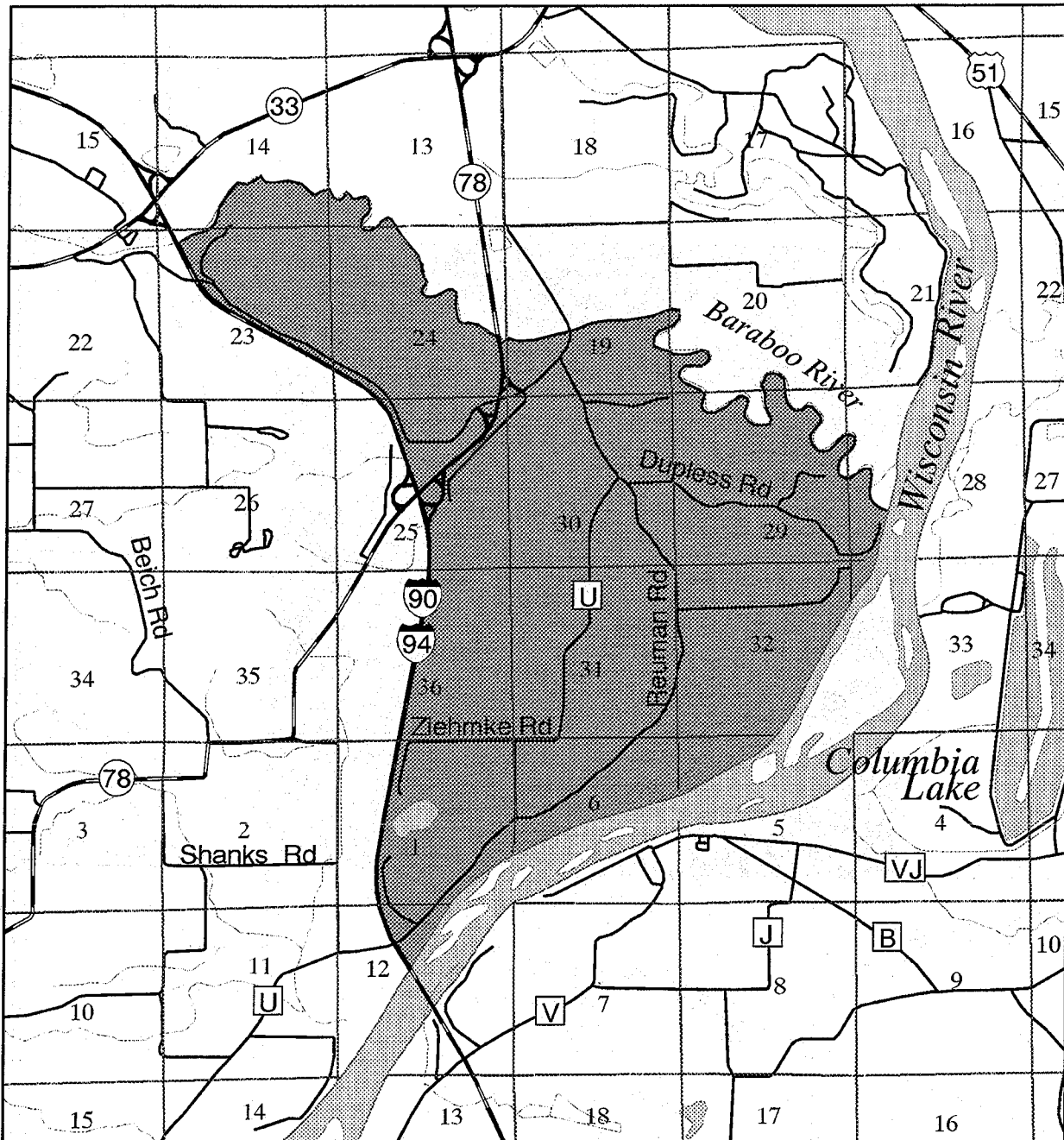
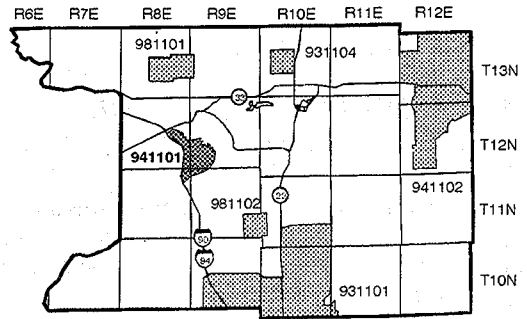
Columbia County

N
Town of Caledonia

↑
T11-12N R8-9E

PA 94-11-01

All uses of atrazine are prohibited on lands within the shaded regions. There are six prohibition areas in Columbia County. Refer to each map for specific locations.

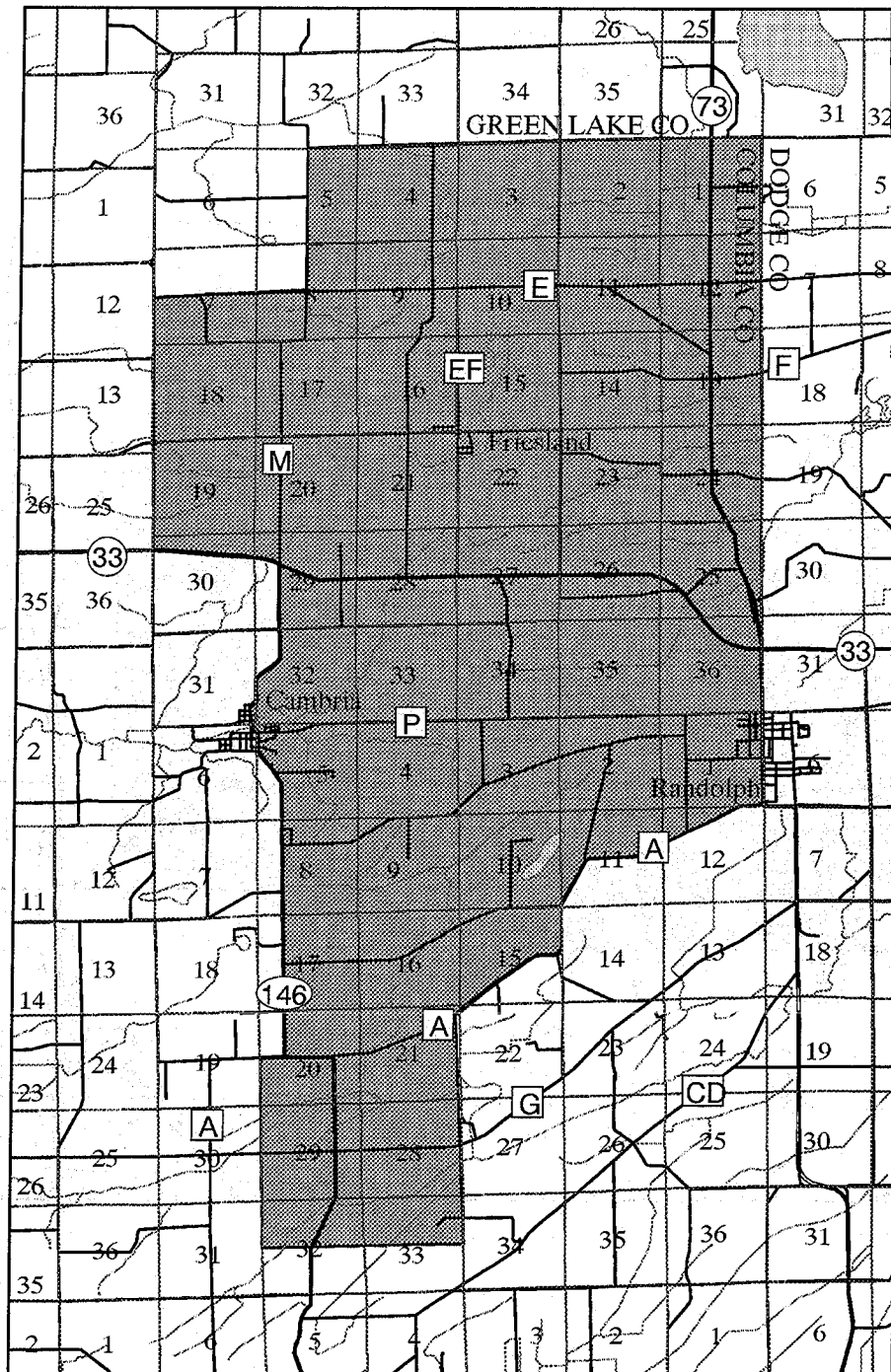
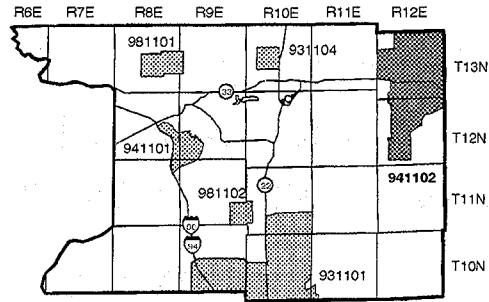


Columbia County

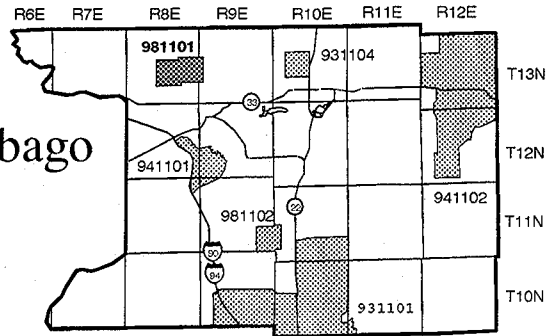
Towns of Courtland and Randolph

T12-13N R12E PA 94-11-02

All uses of atrazine are prohibited on lands within the shaded regions. There are six prohibition areas in Columbia County. Refer to each map for specific locations.

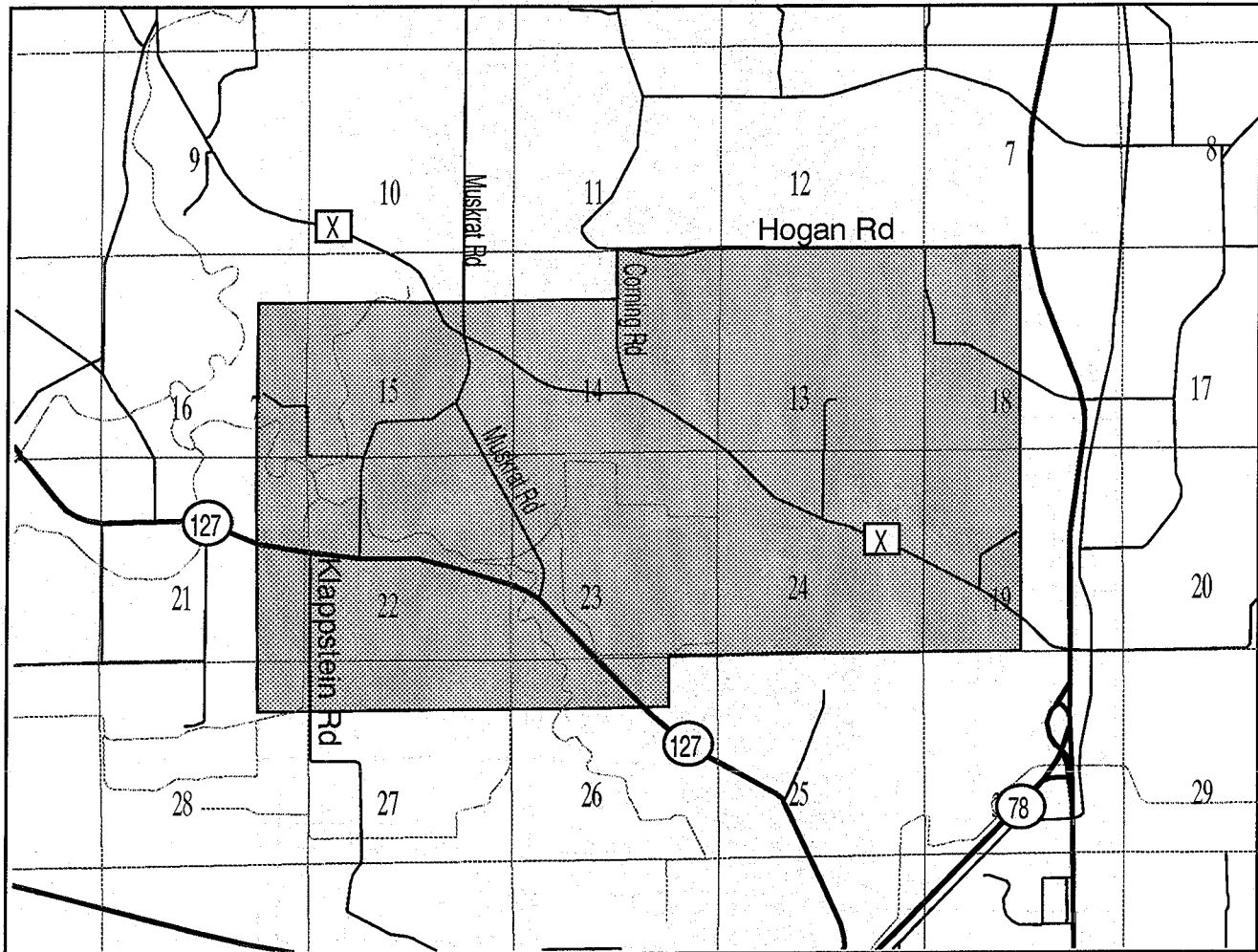


Columbia County Towns of Lewiston & Fort Winnebago T13N R8-9E PA 98-11-01*

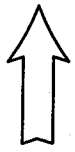


All uses of atrazine are prohibited on lands within the shaded regions.
 There are six prohibition areas in Columbia County.
 Refer to each map for specific locations.

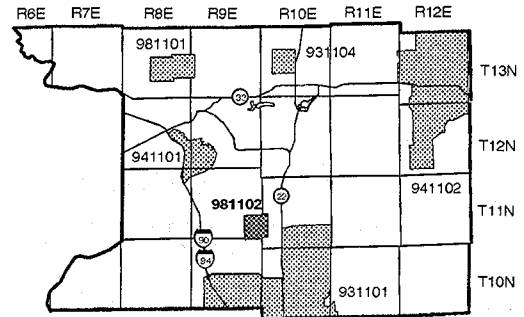
***Note:** This PA is an expansion of PA 94-11-03.



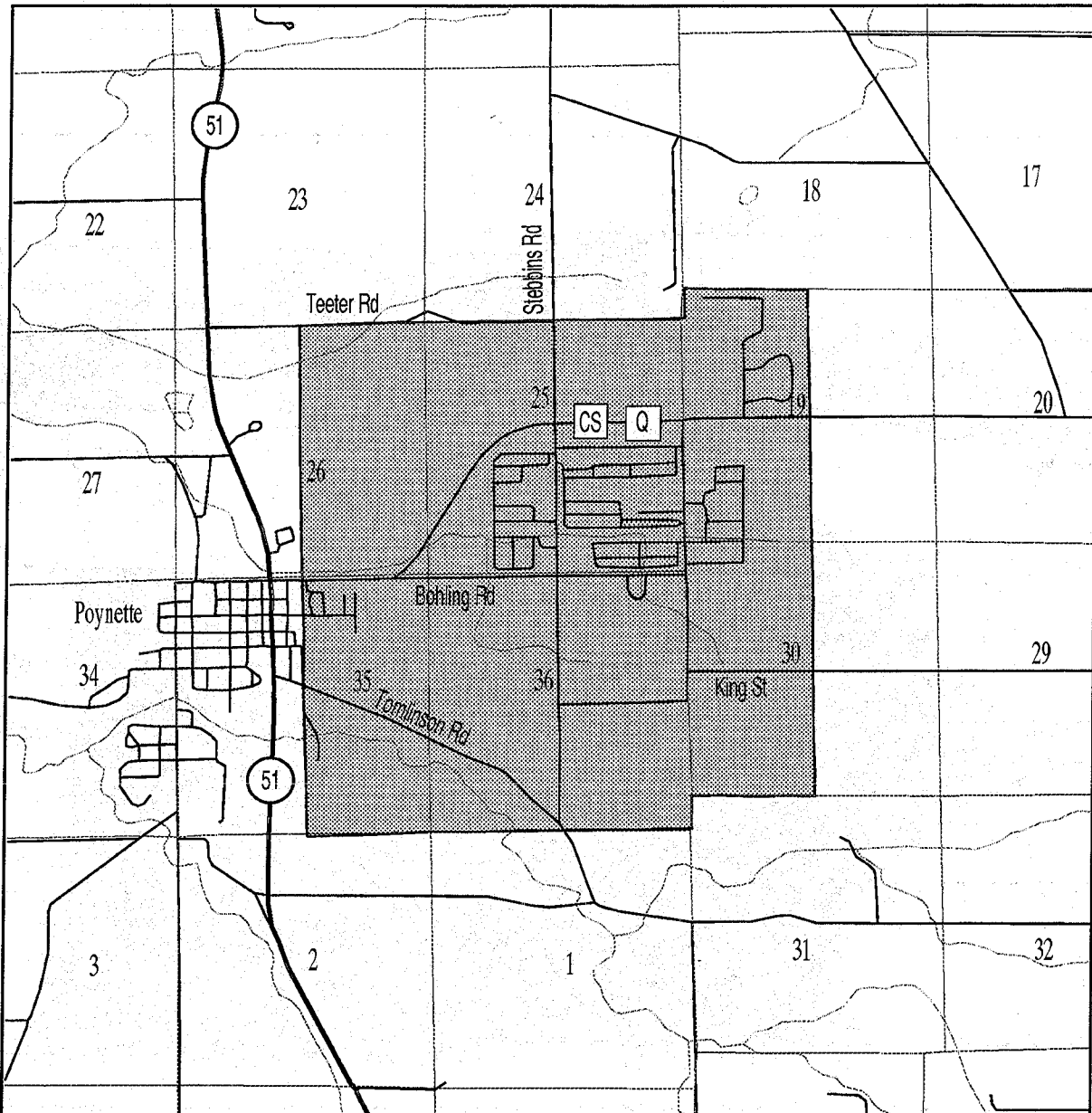
N Columbia County Towns of Dekorra & Lowville



T11N R9-10E PA 98-11-02



All uses of atrazine are prohibited on lands within the shaded regions. There are six prohibition areas in Columbia County. Refer to each map for specific locations.

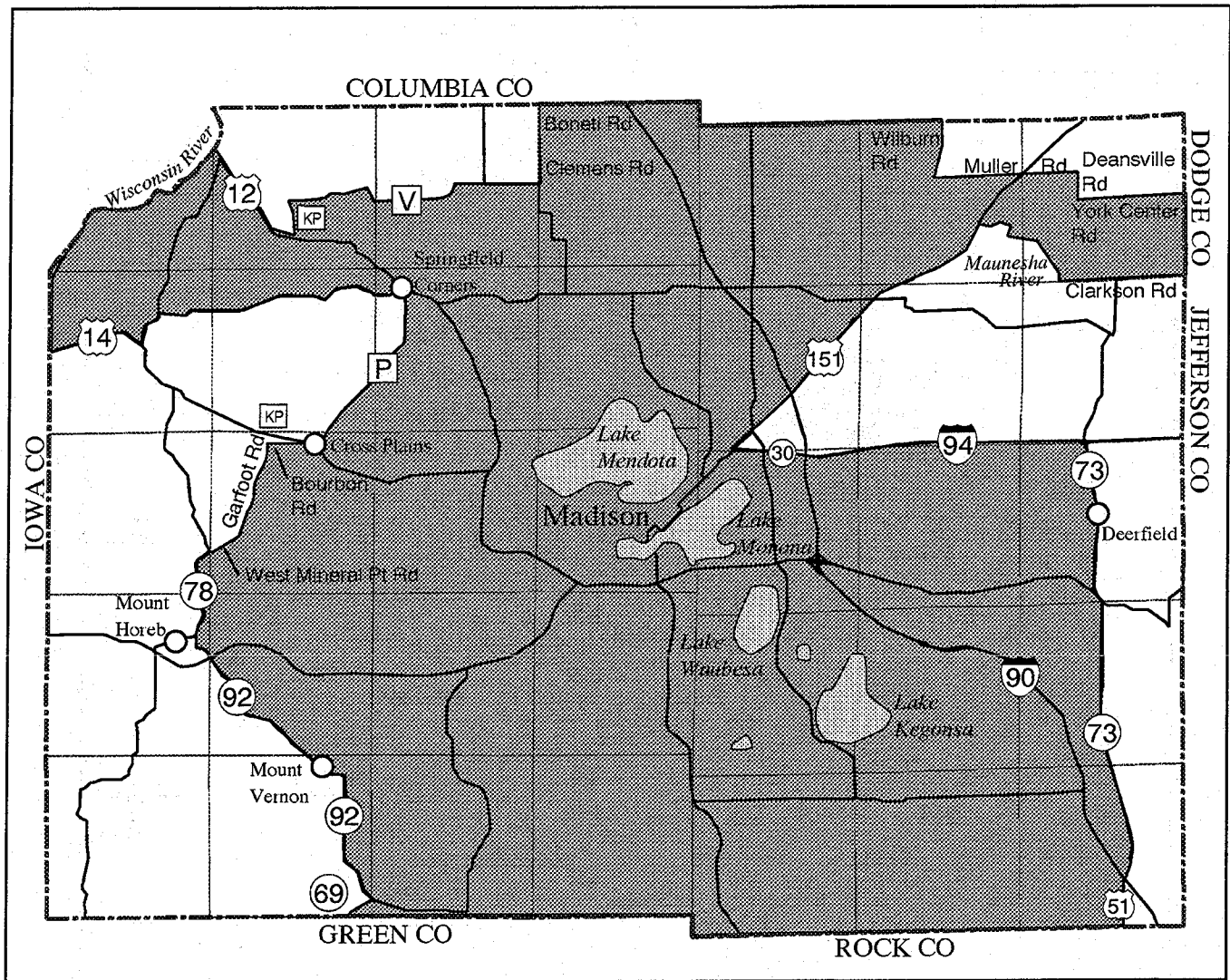
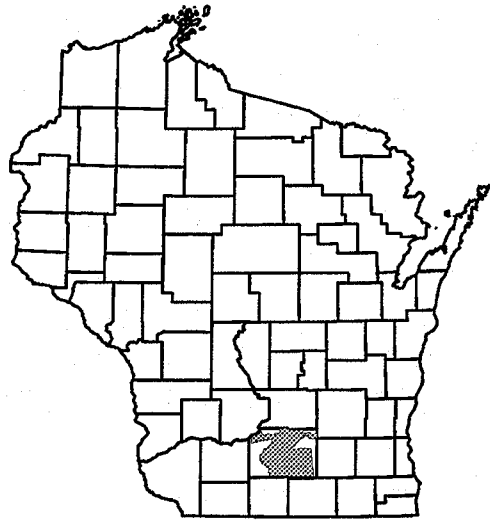


Dane County PA 95-13-01



All uses of atrazine are prohibited on lands within the shaded regions.

NOTE: This PA is modified from PA 93-13-01

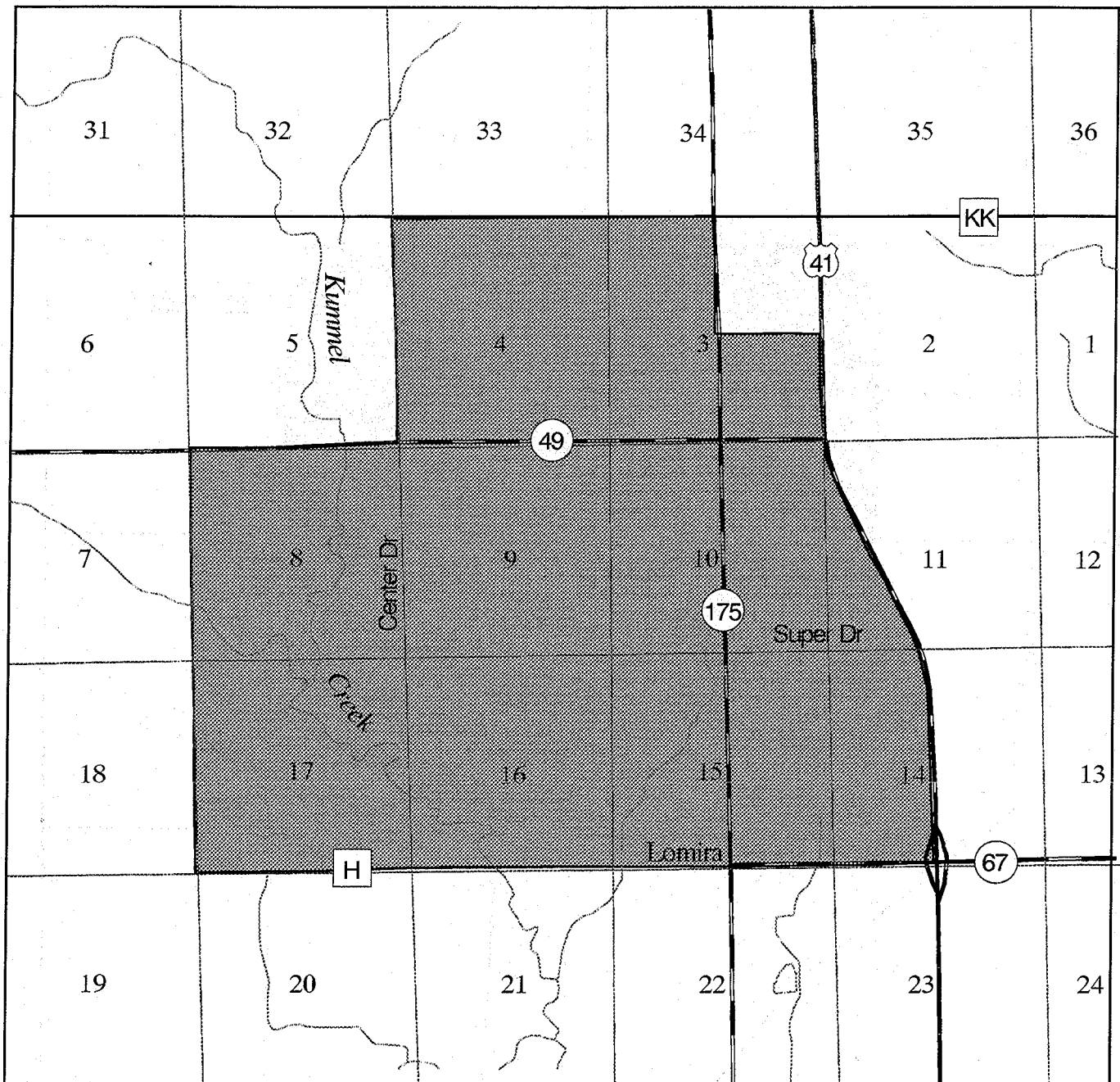
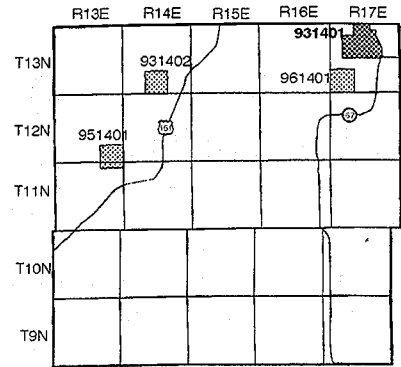


Dodge County

N Town of Lomira

↑ T13N R17E PA 93-14-01

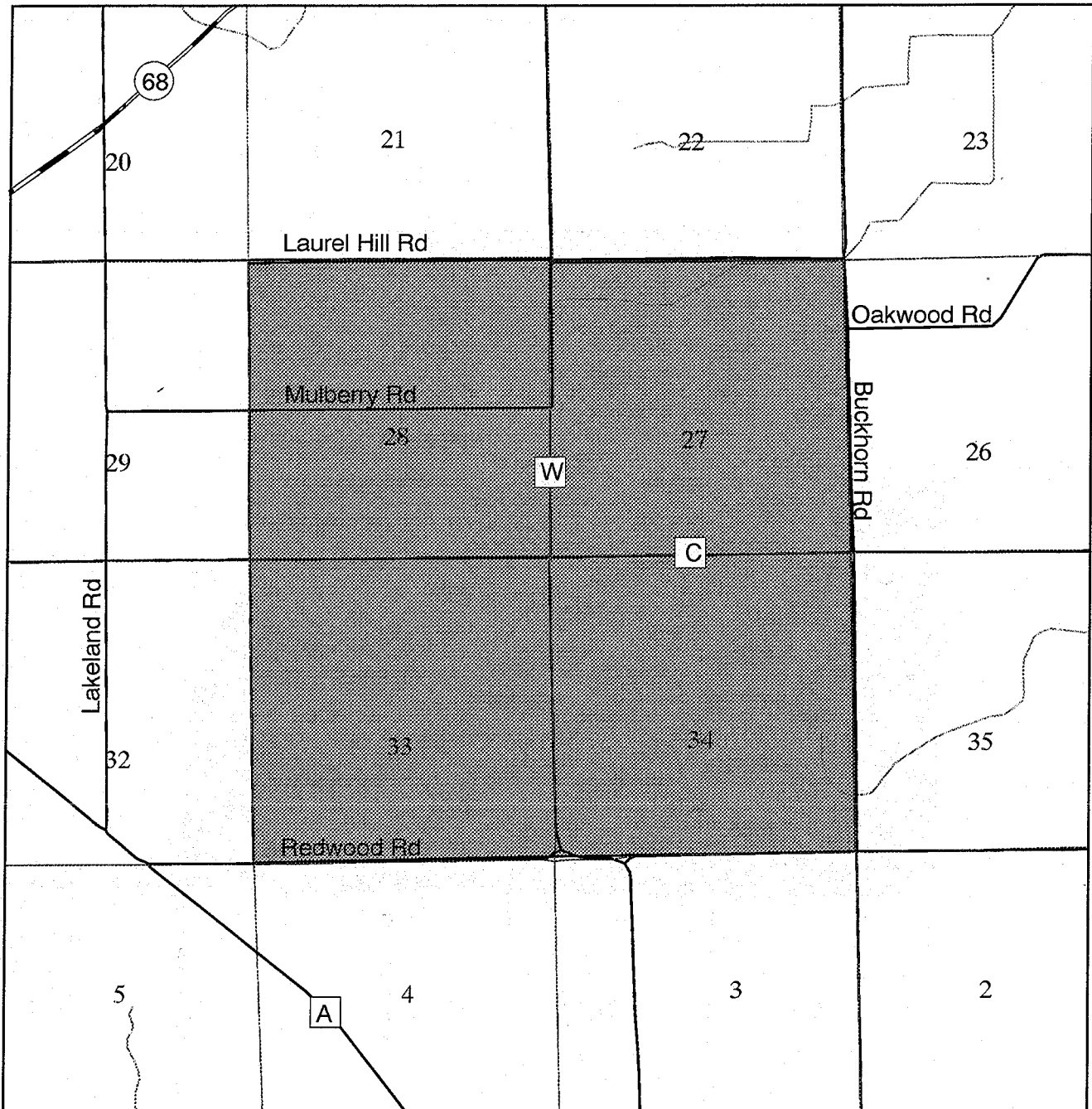
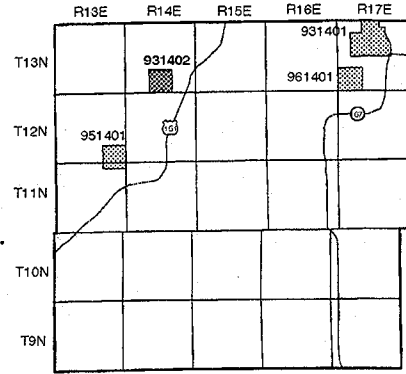
All uses of atrazine prohibited on lands within the shaded regions.
There are four prohibition areas in Dodge County.
Refer to each map for specific locations.



N Dodge County Town of Trenton

↑ T13N R14E PA 93-14-02

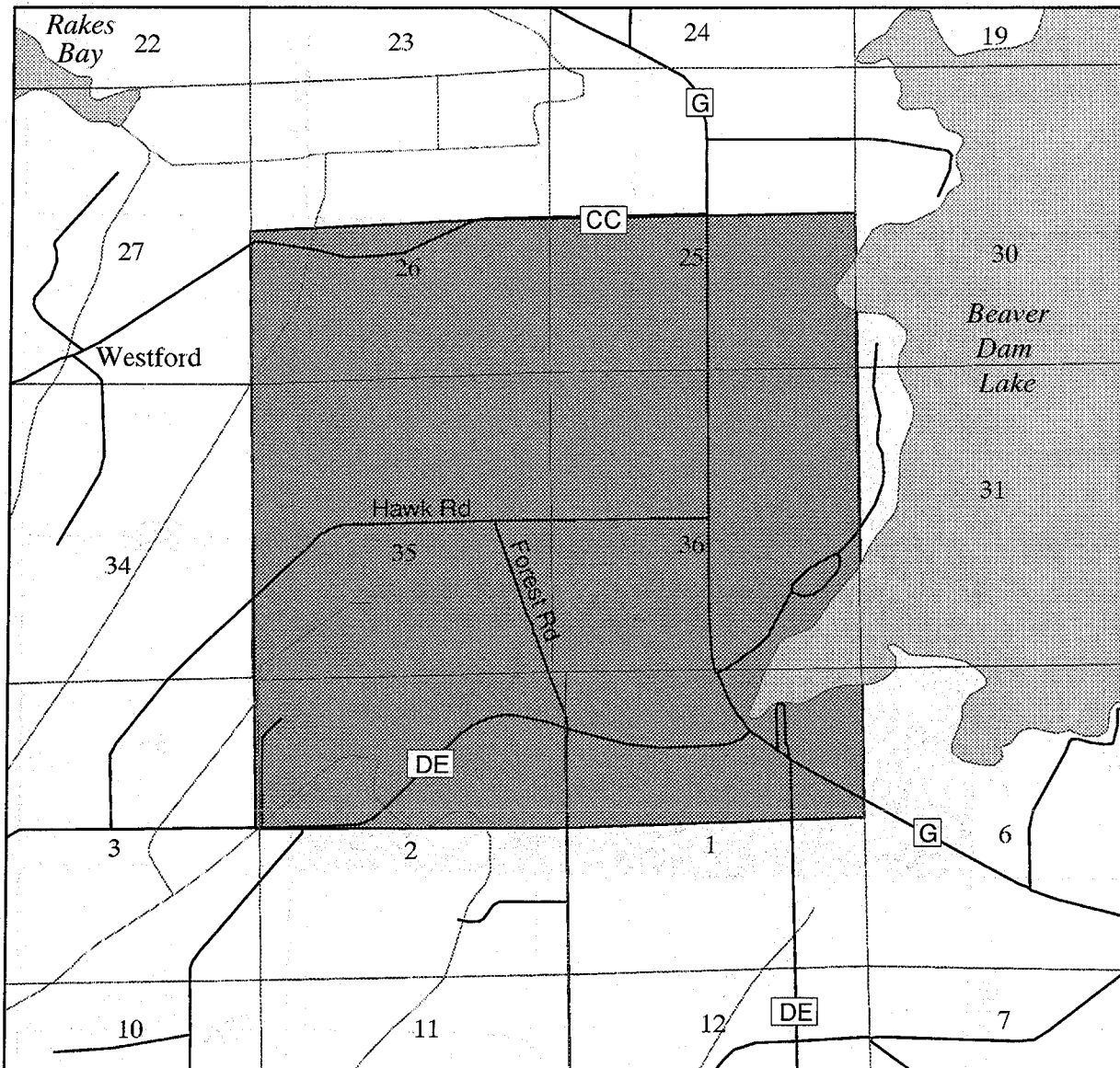
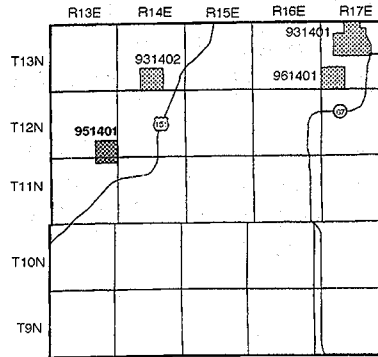
All uses of atrazine are prohibited on lands within the shaded regions.
There are four prohibition areas in Dodge County.
Refer to each map for specific locations.





Dodge County Town of Calamus & Westford T11-12N R13 E PA 95-14-01

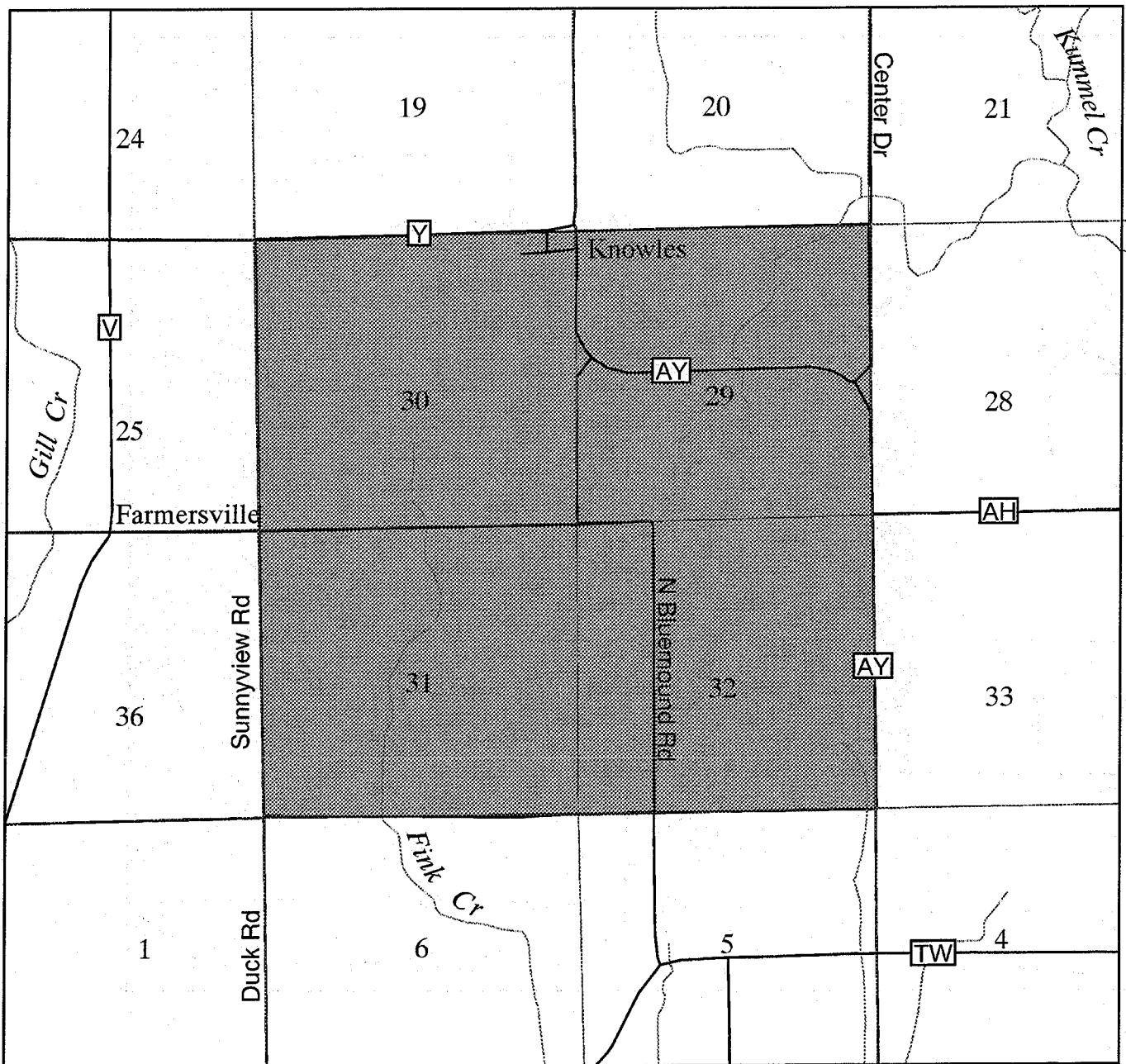
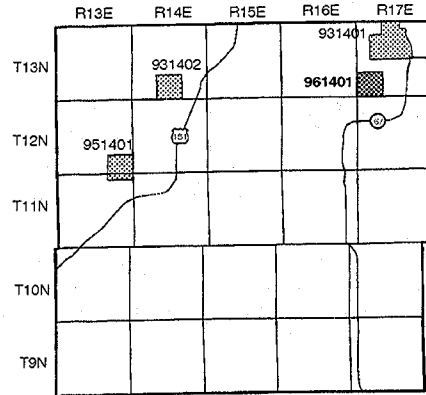
All uses of atrazine are prohibited on lands within the shaded regions. There are 4 prohibition areas in Dodge County. Refer to each map for specific locations.





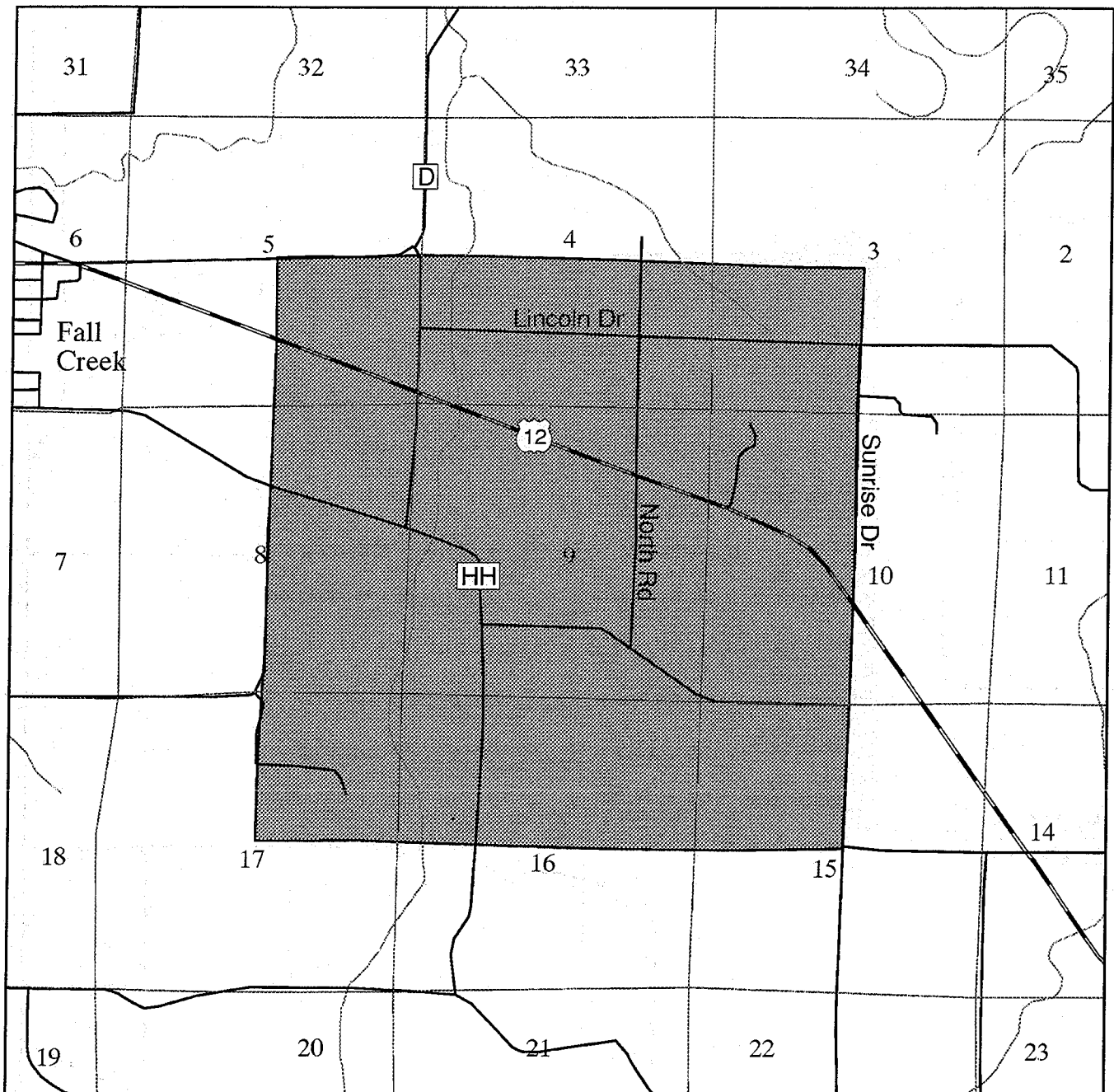
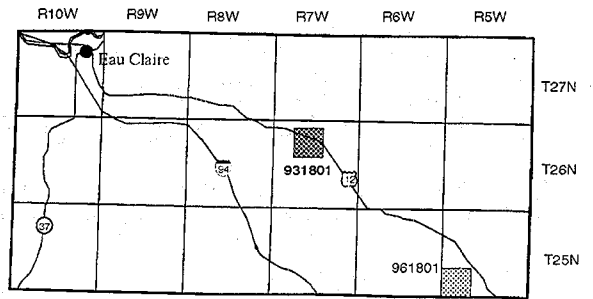
Dodge County Town of Lomira T13N R17E PA 96-14-01

All uses of atrazine are prohibited on lands within the shaded regions. There are 4 prohibition areas in Dodge County. Refer to each map for specific locations.

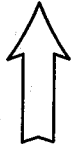


N
↑
Eau Claire County
Town of Lincoln
T26N R07W PA 93-18-01

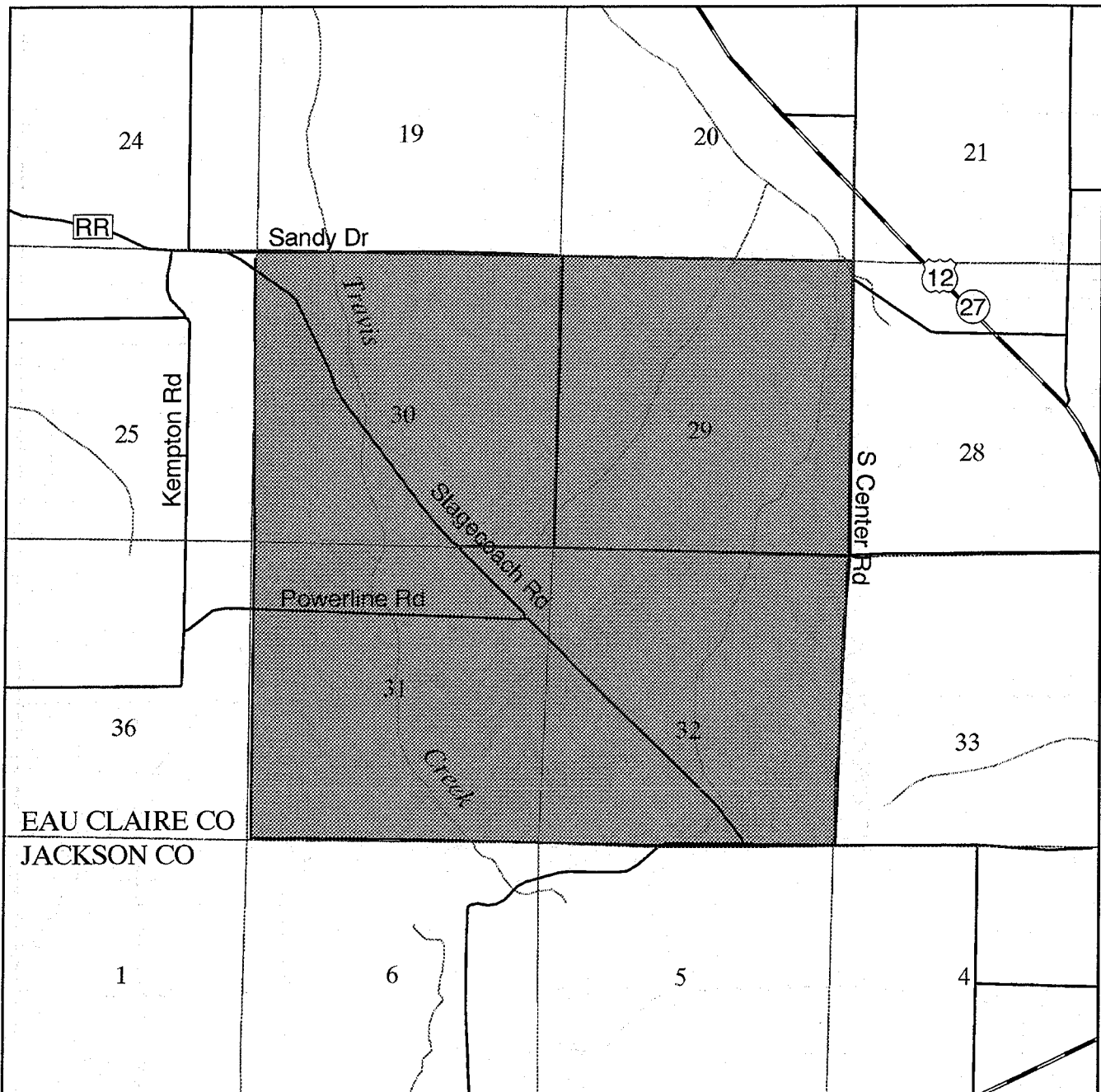
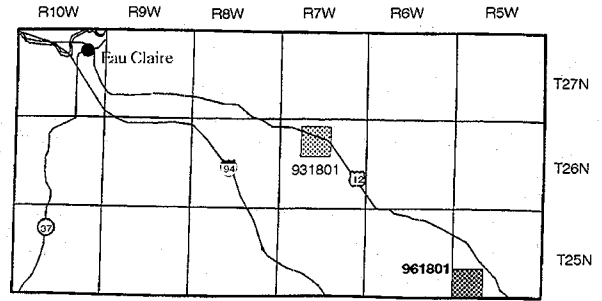
All uses of atrazine are prohibited on lands within the shaded regions. There are two prohibition areas in Eau Claire County. Refer to each map for specific locations.



N Eau Claire County
 Town of Fairchild
 T25N R5W PA 96-18-01



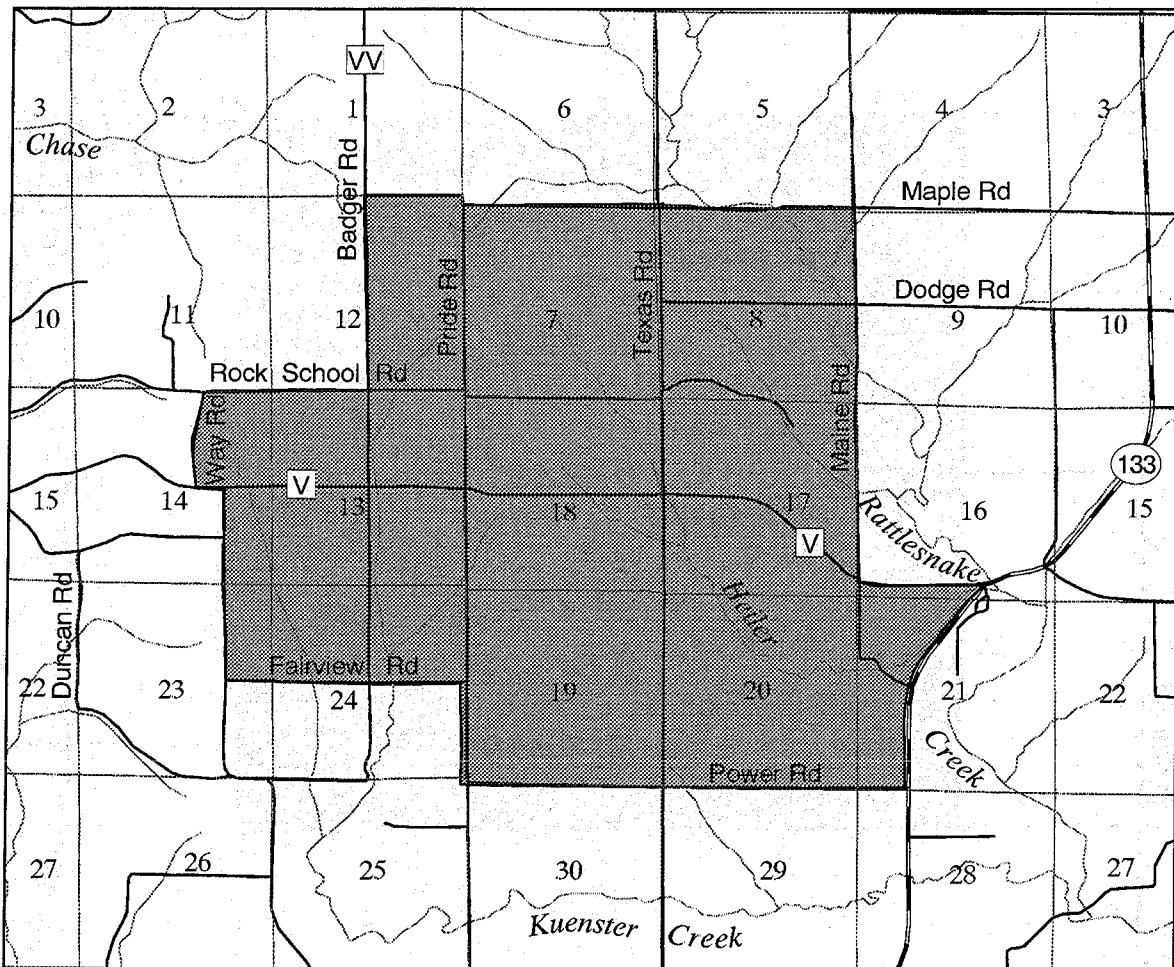
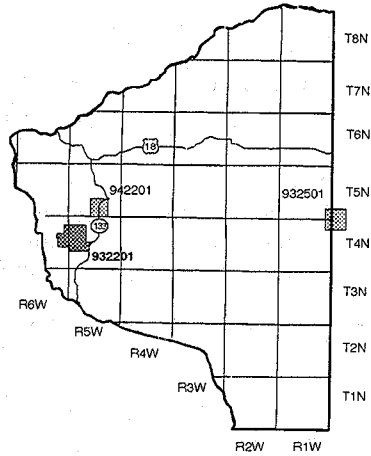
All uses of atrazine are prohibited on lands within the shaded regions. There are two prohibition areas in Eau Claire County. Refer to each map for specific locations.



N Grant County
 Town of Glen Haven
 T4N R5-6W PA 93-22-01



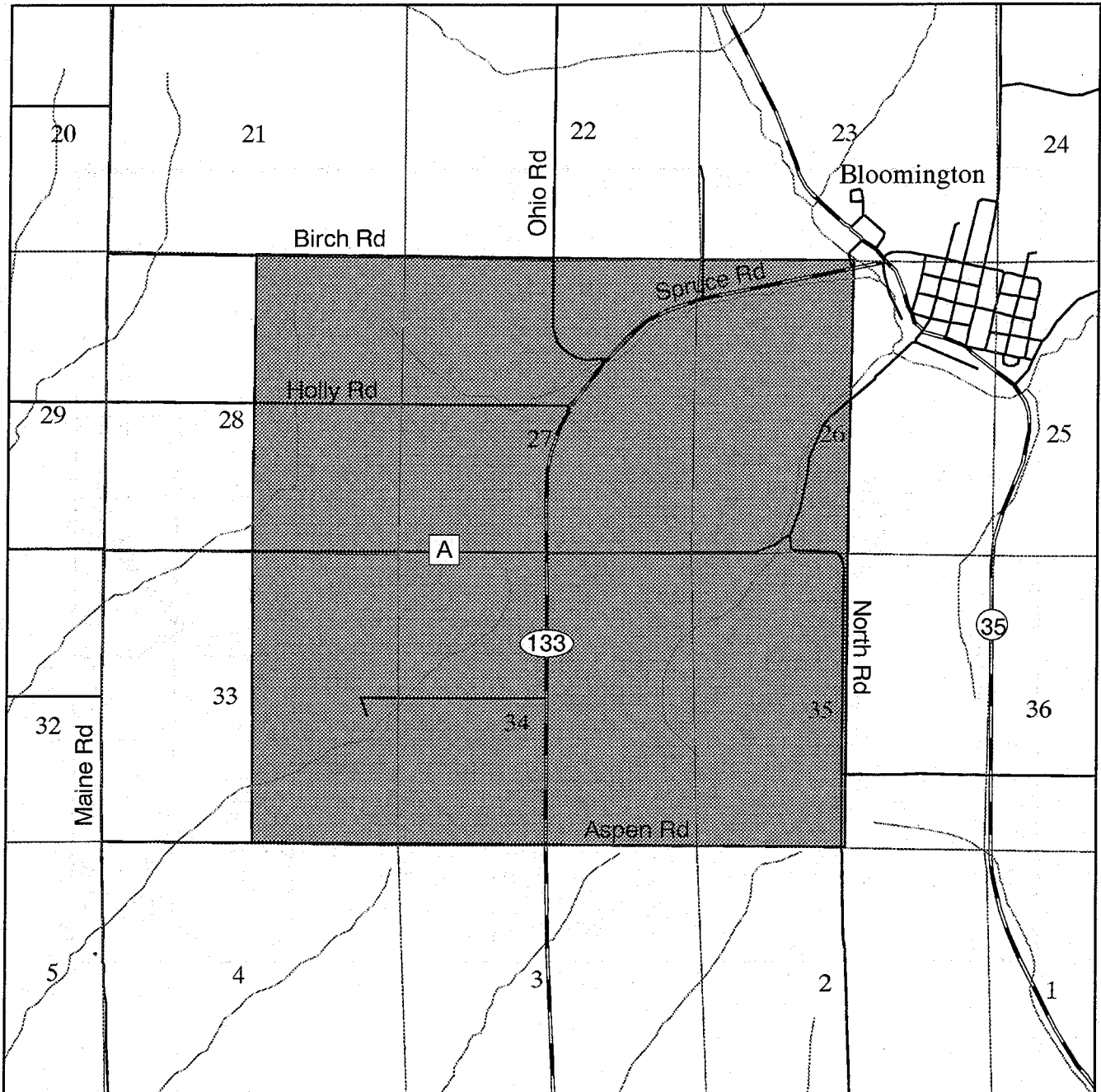
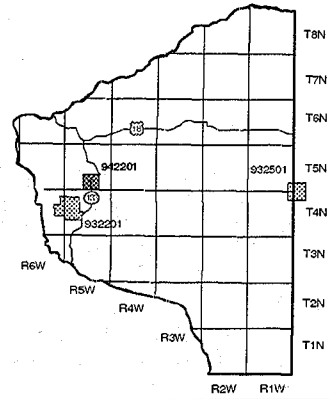
All uses of atrazine are prohibited on lands within the shaded regions. There are three prohibition areas in Grant County, one which is shared with Iowa County. Refer to each map for specific locations.





Grant County Town of Bloomington T5N R5W PA 94-22-01

All uses of atrazine are prohibited on lands within the shaded regions. There are three prohibition areas in Grant County, one which is shared with Iowa County. Refer to each map for specific locations.

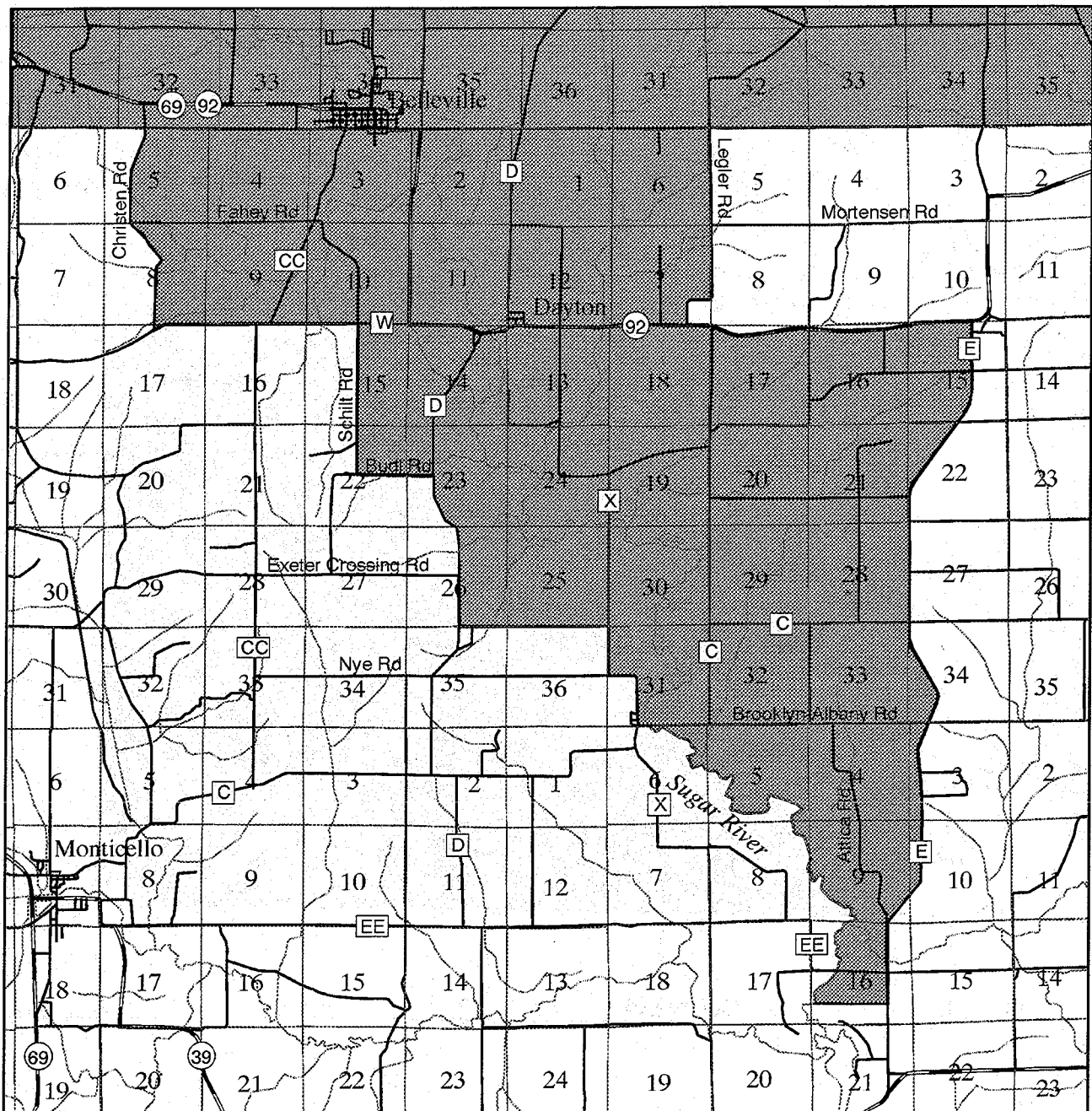
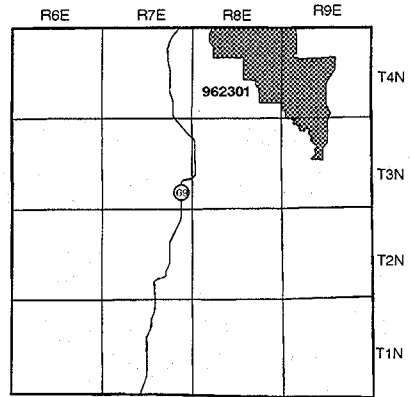


Green County

Towns of Albany, Exeter & Brooklyn

T3-4N R8-9E PA 96-23-01

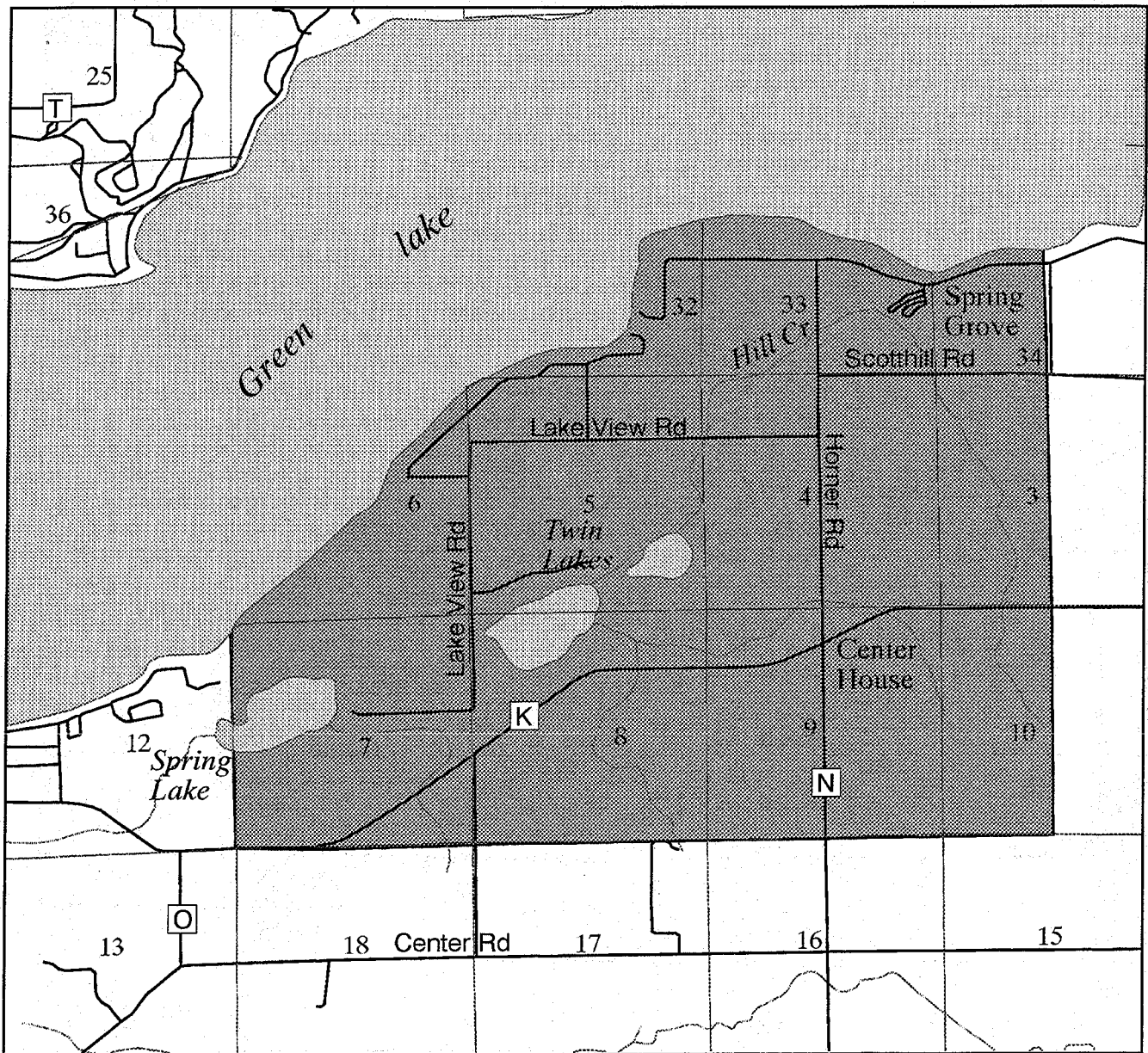
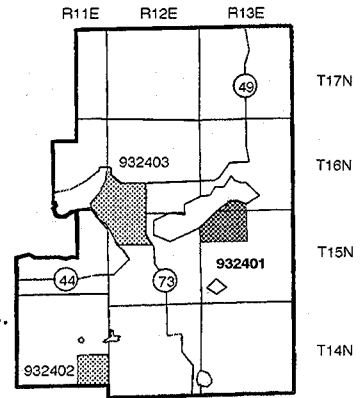
↑ All uses of atrazine are prohibited on lands within the shaded region shown on the map. There is only one prohibition area in Green County.



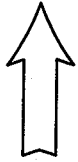
N Green Lake County
 Town of Green Lake
 T15-16N R13E PA 93-24-01



All uses of atrazine are prohibited on lands within the shaded regions.
 There are three prohibition areas in Green Lake County.
 Refer to each map for specific locations.

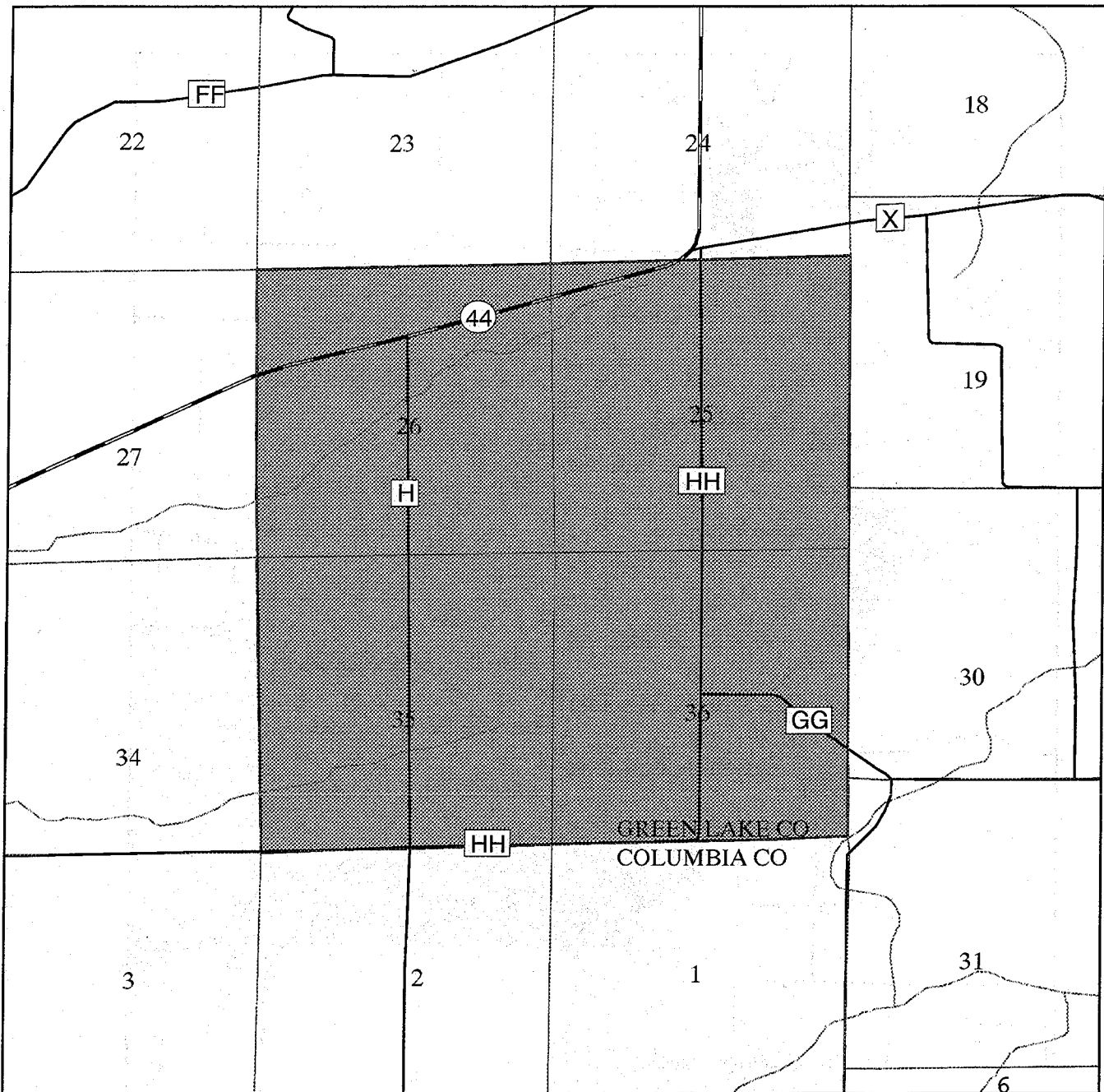
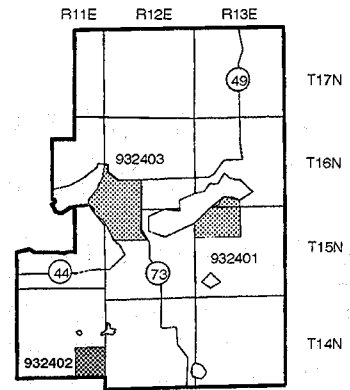


N Green Lake County Town of Kingston



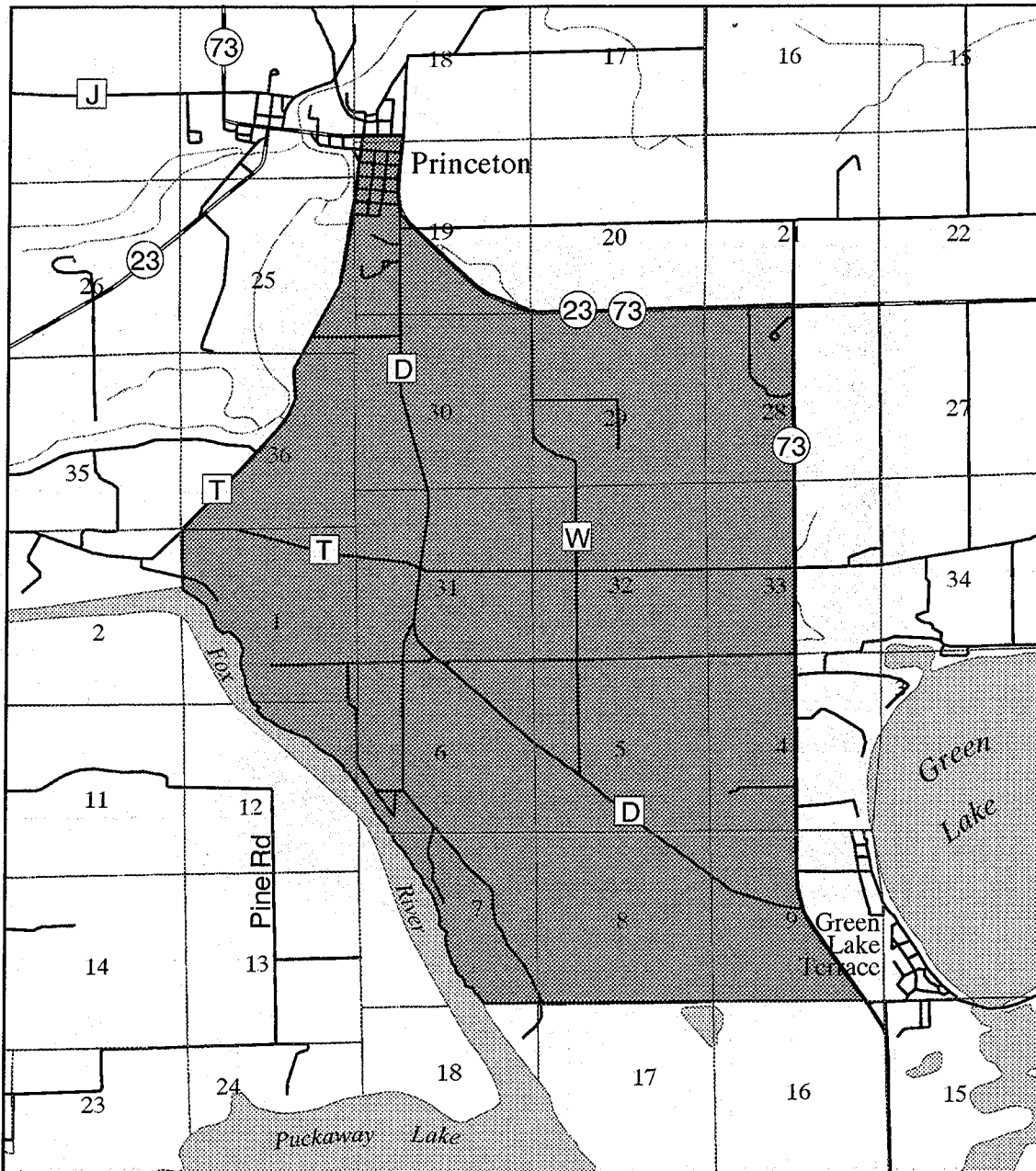
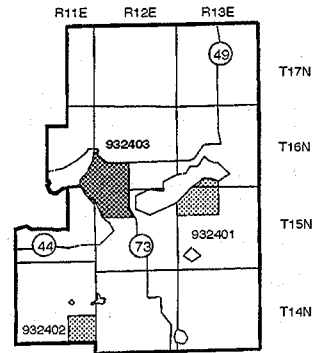
T14N R11E PA 93-24-02

All uses of atrazine are prohibited on lands within the shaded regions.
There are three prohibition areas in Green Lake County.
Refer to each map for specific locations.



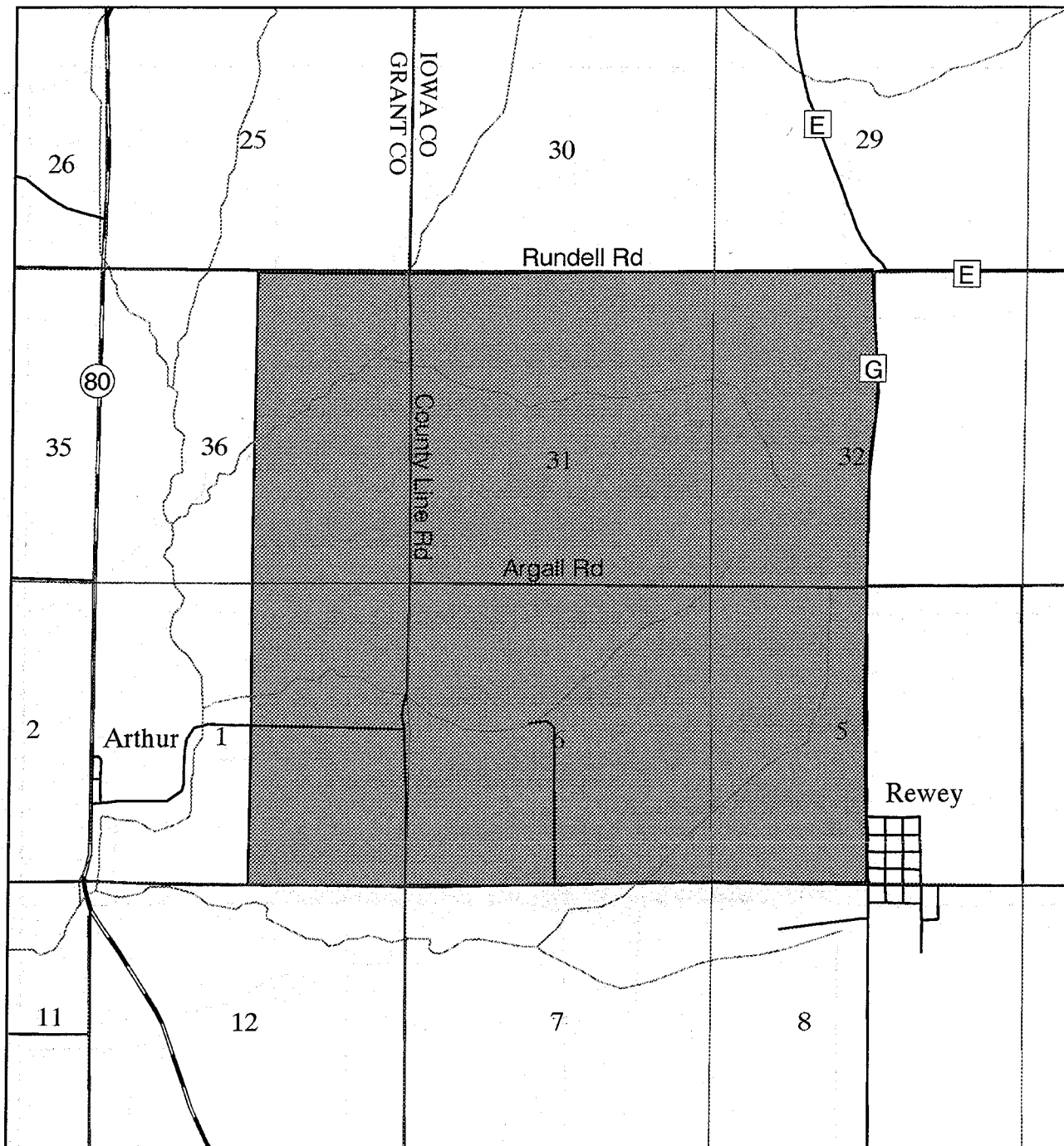
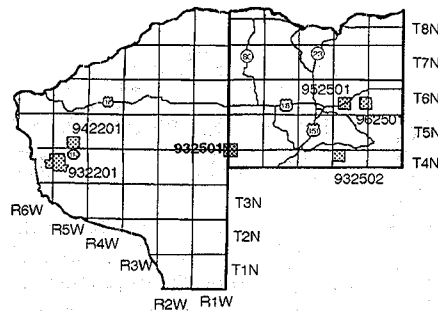
N Green Lake County
↑ Town of Princeton
T15-16N R11-12E PA 93-24-03

All uses of atrazine are prohibited on lands within the shaded regions.
 There are three prohibition areas in Green Lake County.
 Refer to each map for specific locations.



N Iowa County
 Town of Mifflin, T4-5N R1E
↑ Grant County
 Towns of Clifton & Lima, T4-5N R1W
PA 93-25-01

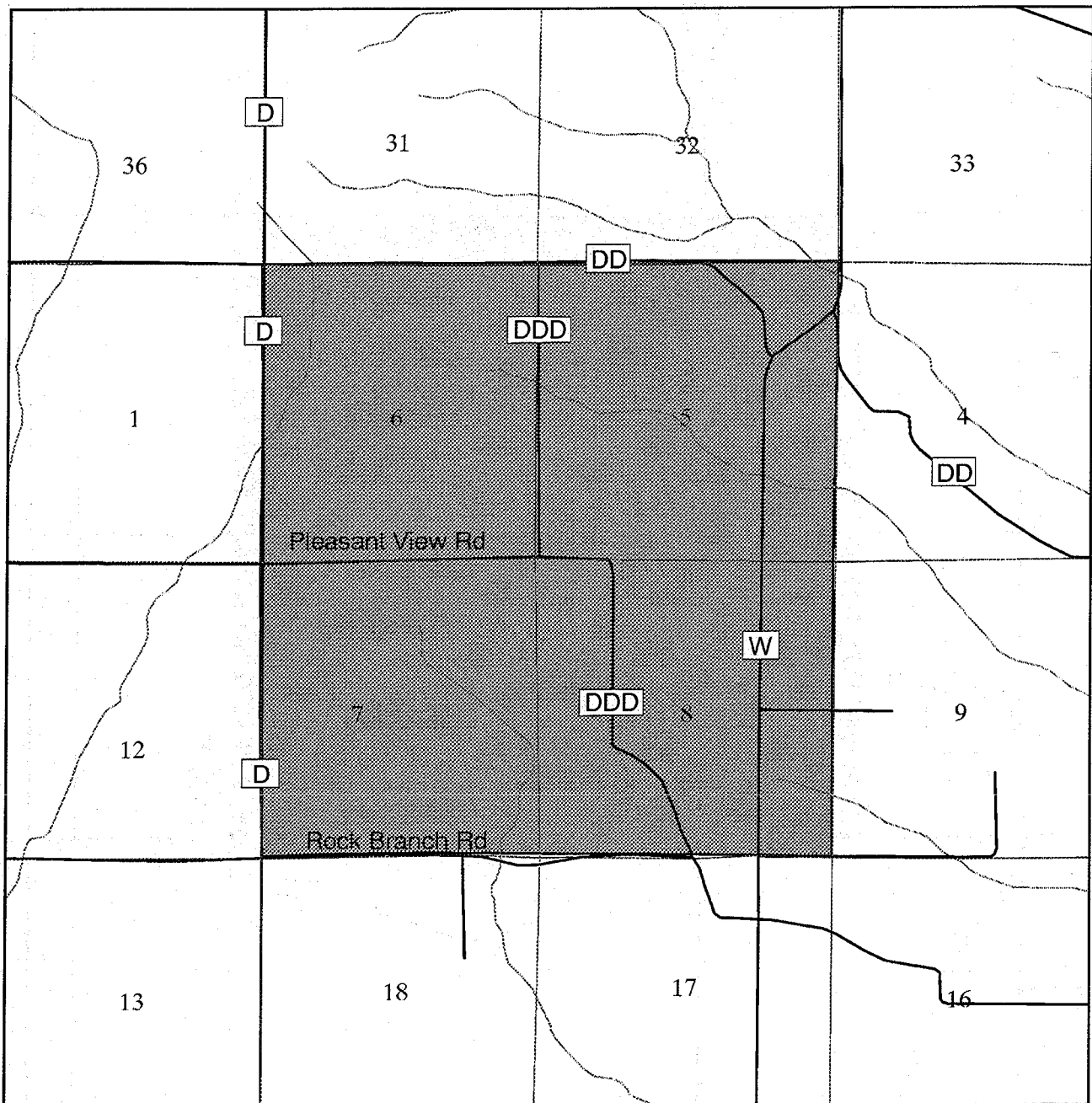
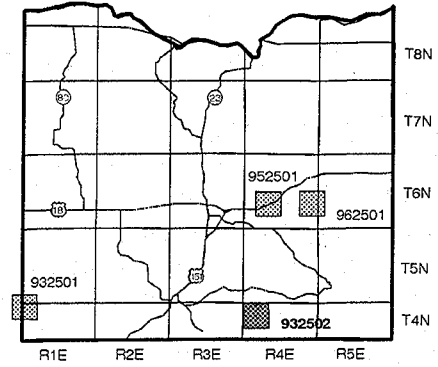
All uses of atrazine are prohibited on lands within the shaded regions. There are four prohibition areas in Iowa County, one which is shared with Grant County. Refer to each map for specific locations.



Iowa County
Town of Waldwick
T4N R4E PA 93-25-02

N
 ↑

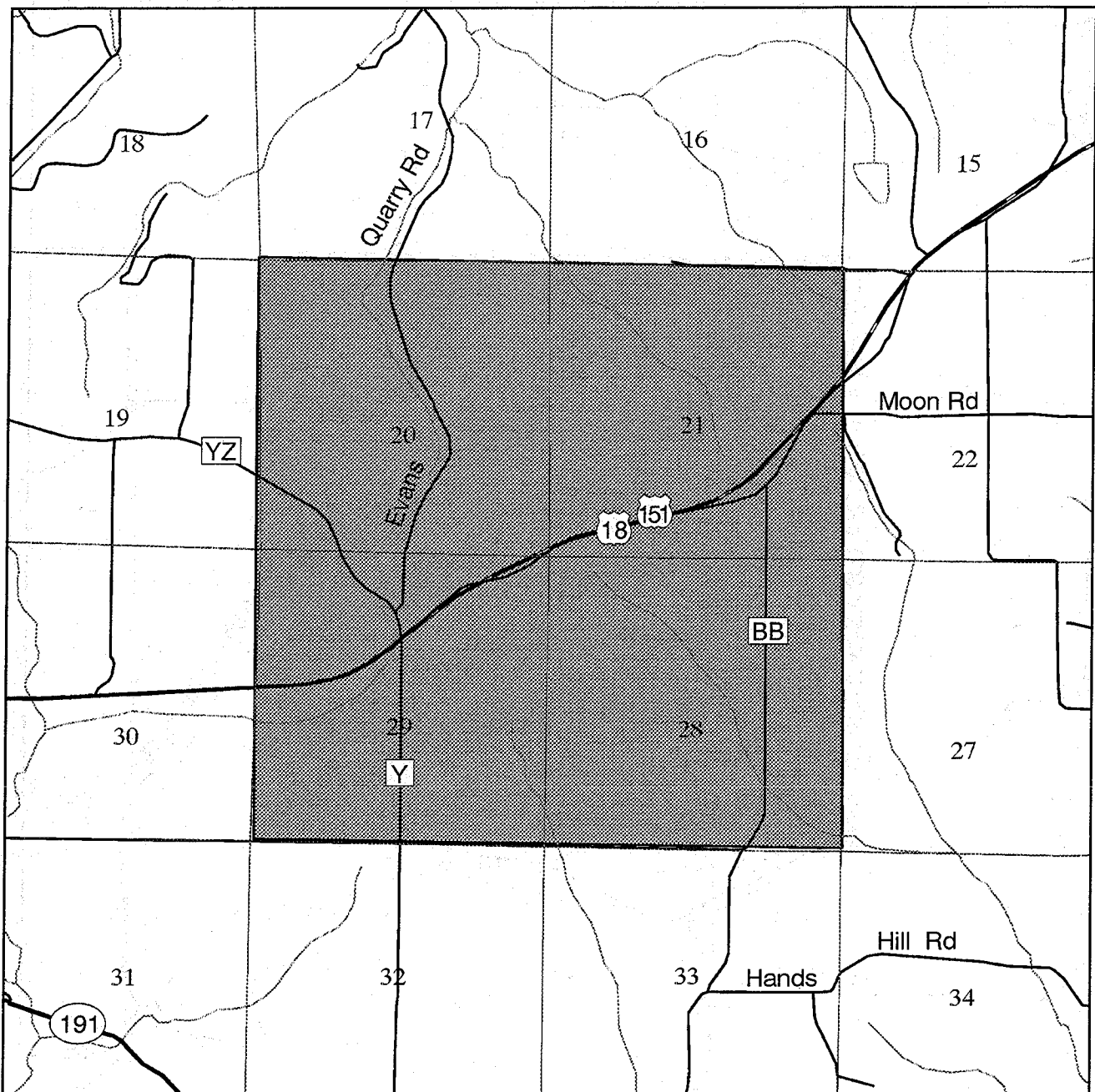
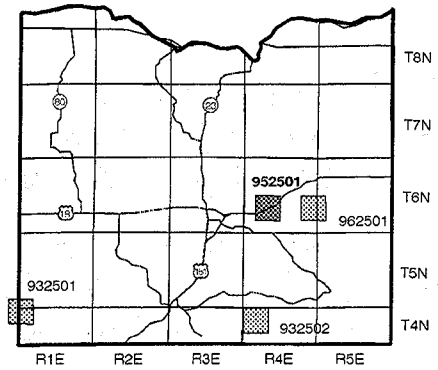
All uses of atrazine are prohibited on lands within the shaded regions. There are four prohibition areas in Iowa County, one which is shared with Grant County. Refer to each map for specific locations.





Iowa County
Towns of Dodgeville & Ridgeway
T6N R4E PA 95-25-01

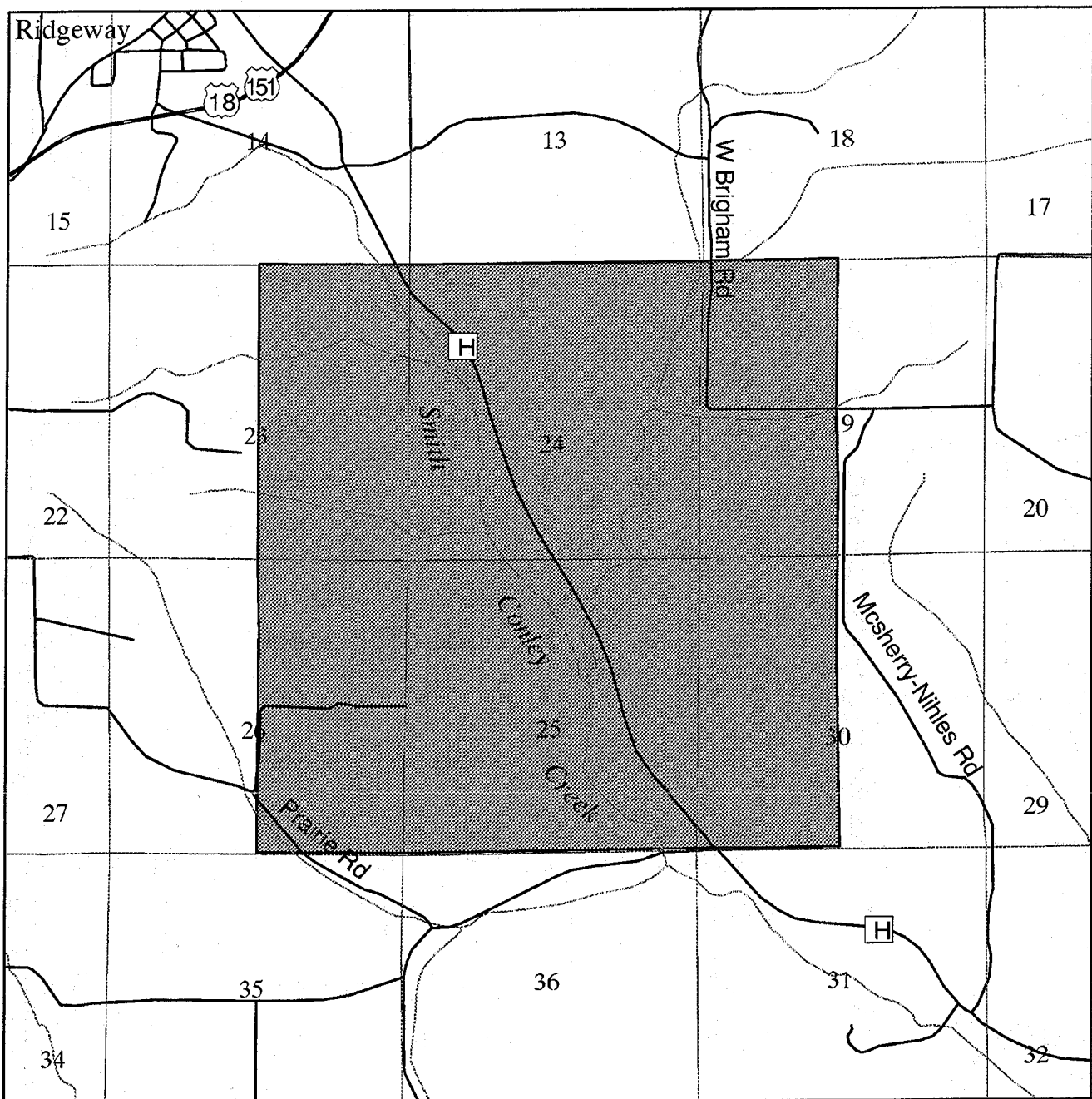
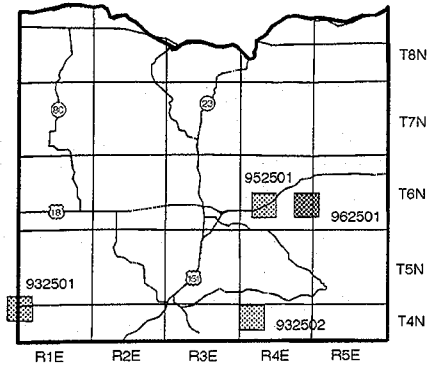
All uses of atrazine are prohibited on lands within the shaded regions. There are four prohibition areas in Iowa County, one which is shared with Grant County. Refer to each map for specific locations.



Iowa County
Town of Brigham
T6N R4-5E PA 96-25-01

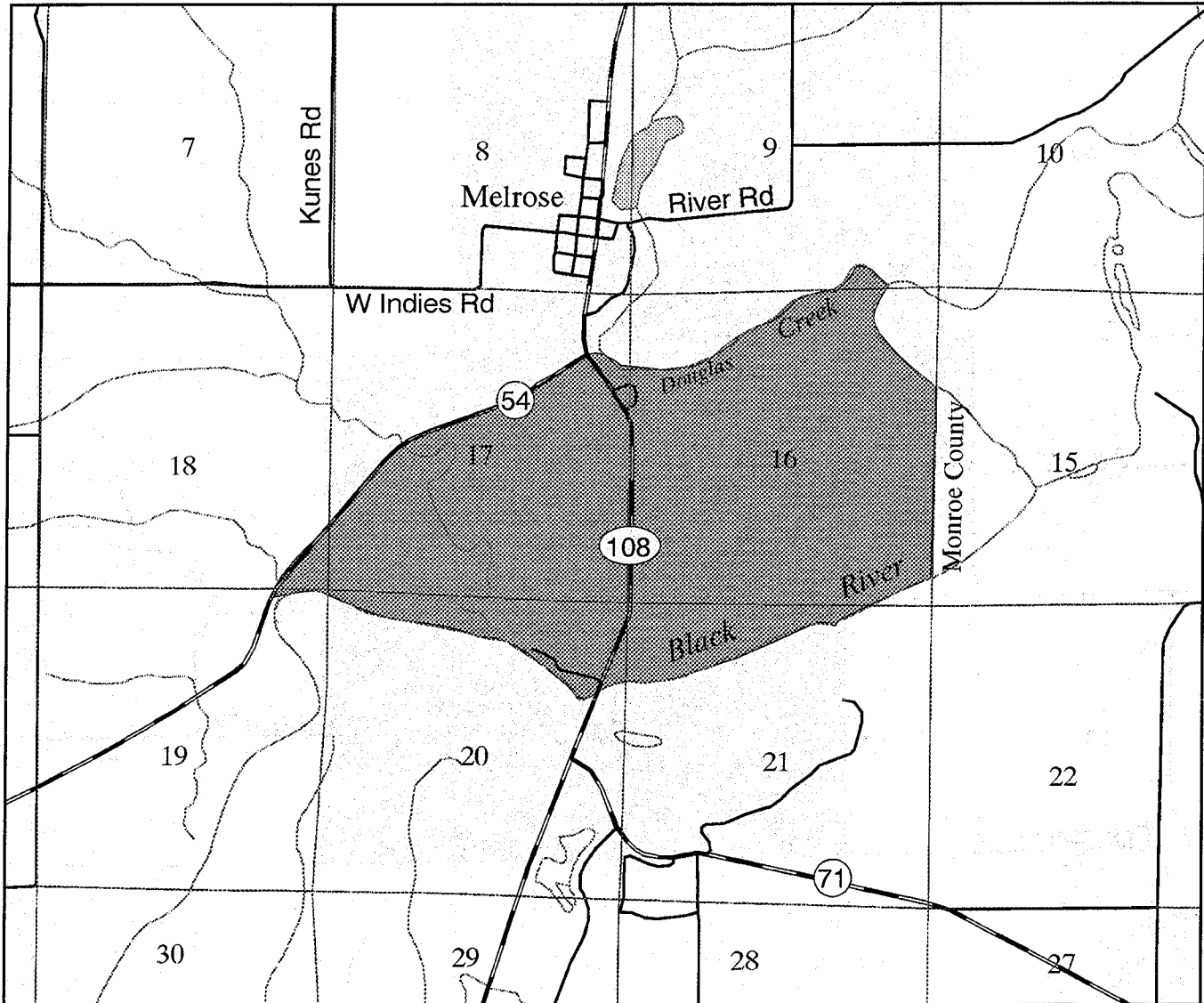
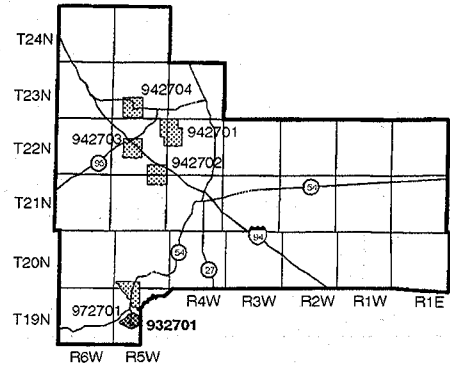


All uses of atrazine are prohibited on lands within the shaded regions. There are four prohibition areas in Iowa County, one which is shared with Grant County. Refer to each map for specific locations.



Jackson County Town of Melrose T19N R5W PA 93-27-01

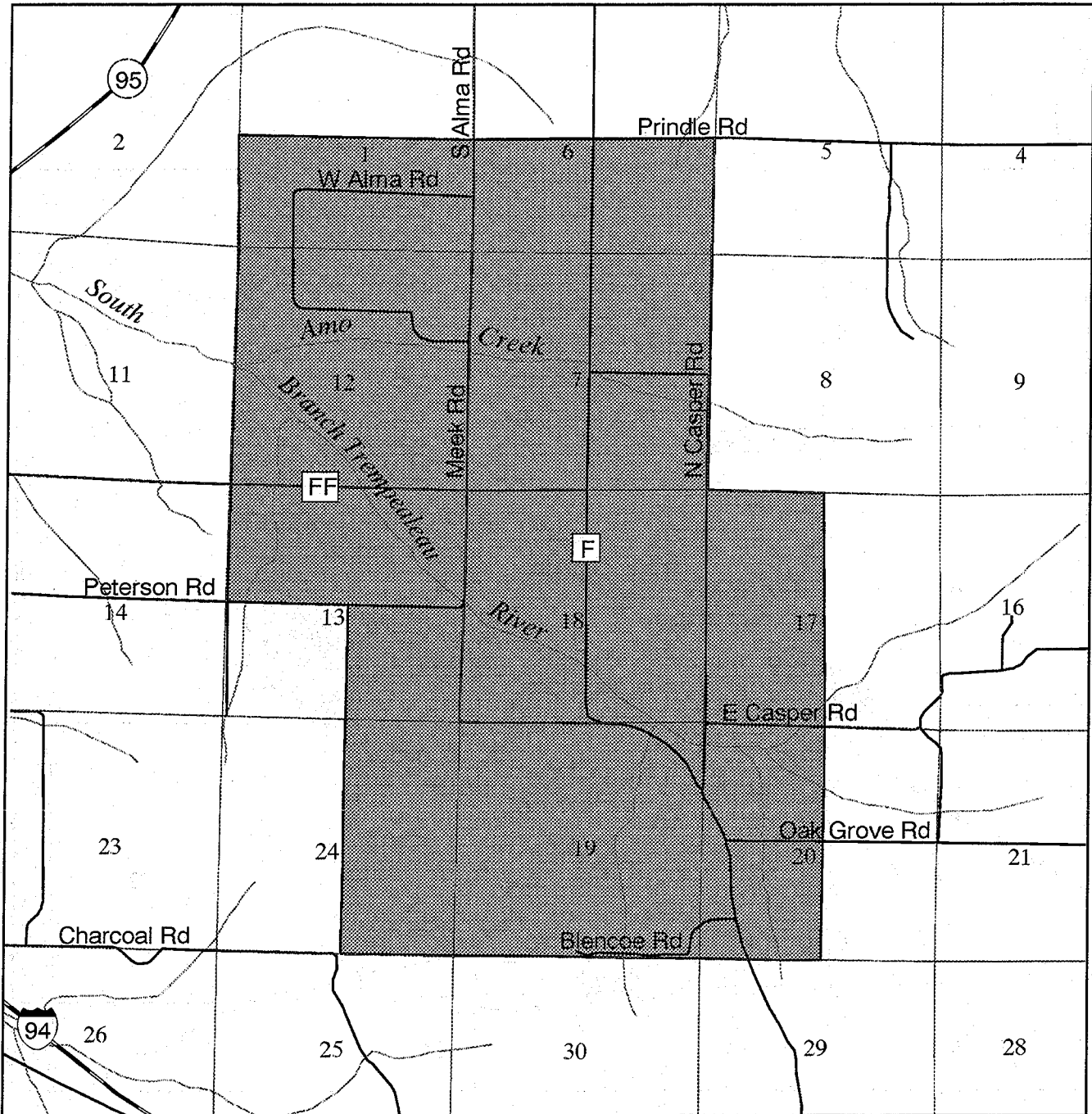
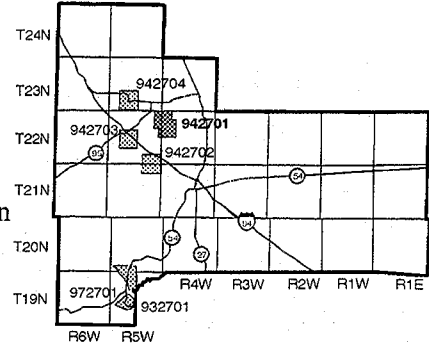
All uses of atrazine are prohibited on lands within the shaded regions. There are six prohibition areas in Jackson County. Refer to each map for specific locations.



Jackson County Towns of Alma & Hixton T22N R4-5W PA 94-27-01



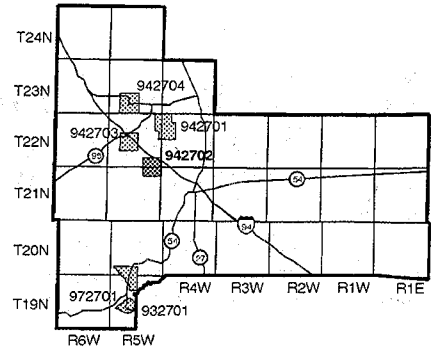
All uses of atrazine are prohibited on lands within the shaded regions. There are six prohibition areas in Jackson County. Refer to each map for specific locations.





Jackson County Towns of Albion & Hixton T21-22N R5W PA 94-27-02

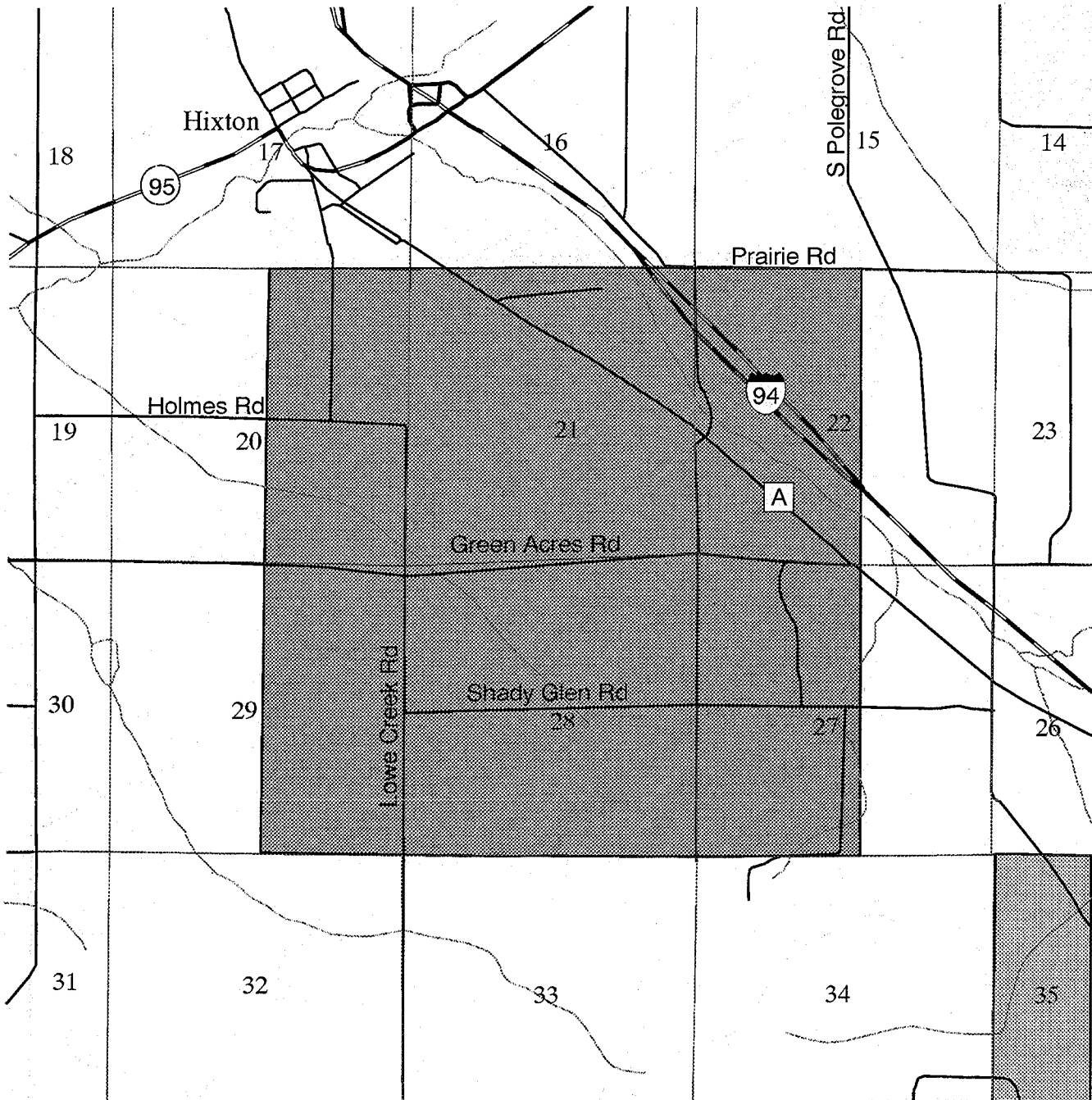
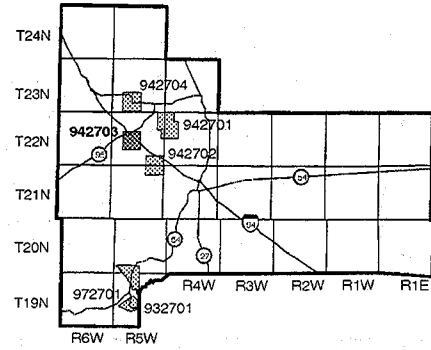
All uses of atrazine are prohibited on lands within the shaded regions. There are six prohibition areas in Jackson County. Refer to each map for specific locations.





Jackson County Town of Hixton T22N R5W PA 94-27-03

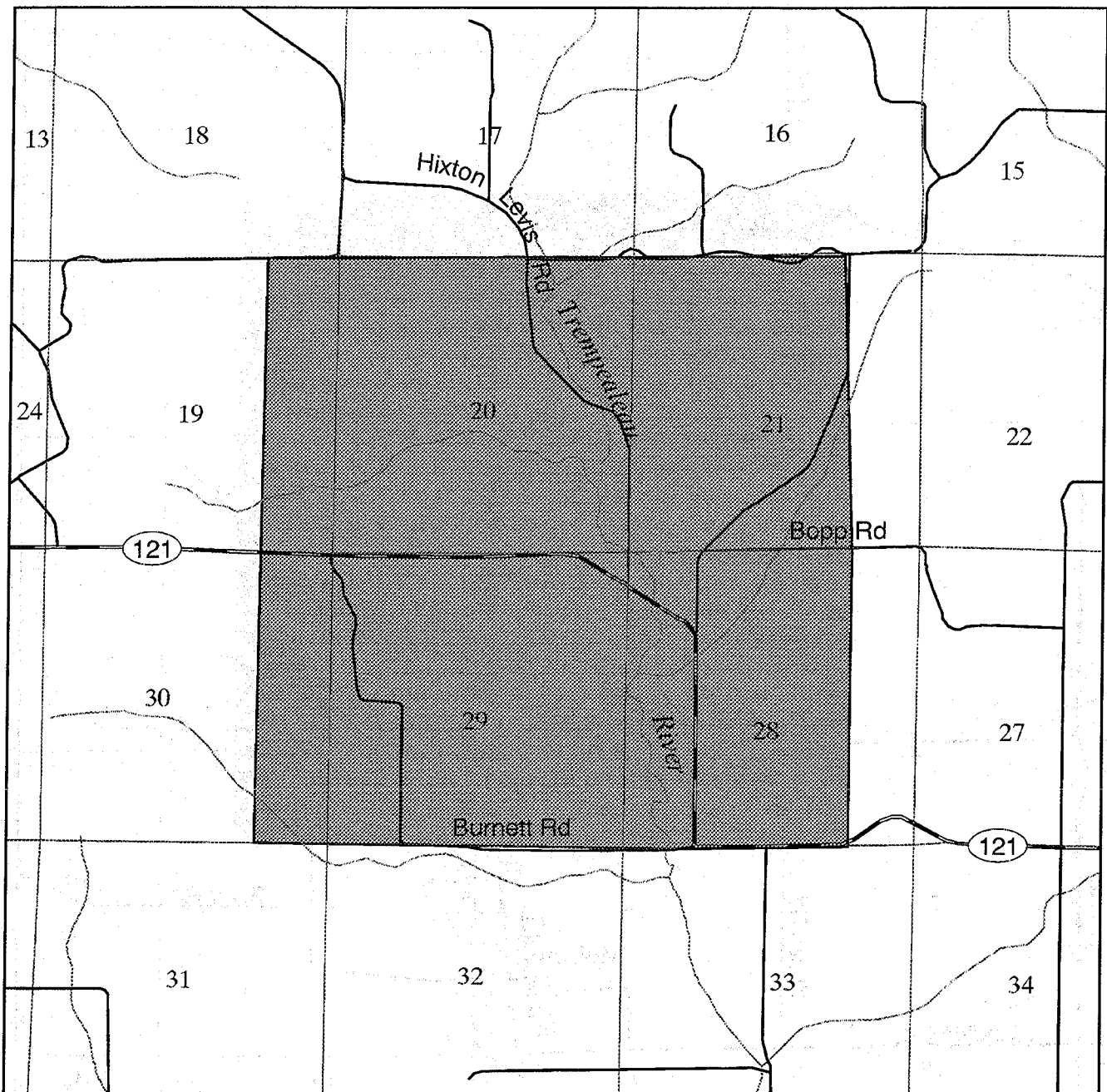
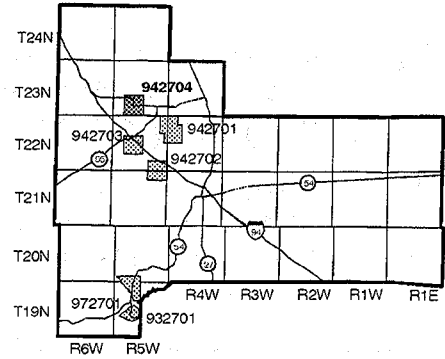
All uses of atrazine are prohibited on lands within the shaded regions. There are six prohibition areas in Jackson County. Refer to each map for specific locations.





Jackson County Town of Garden Valley T23N R5W PA 94-27-04

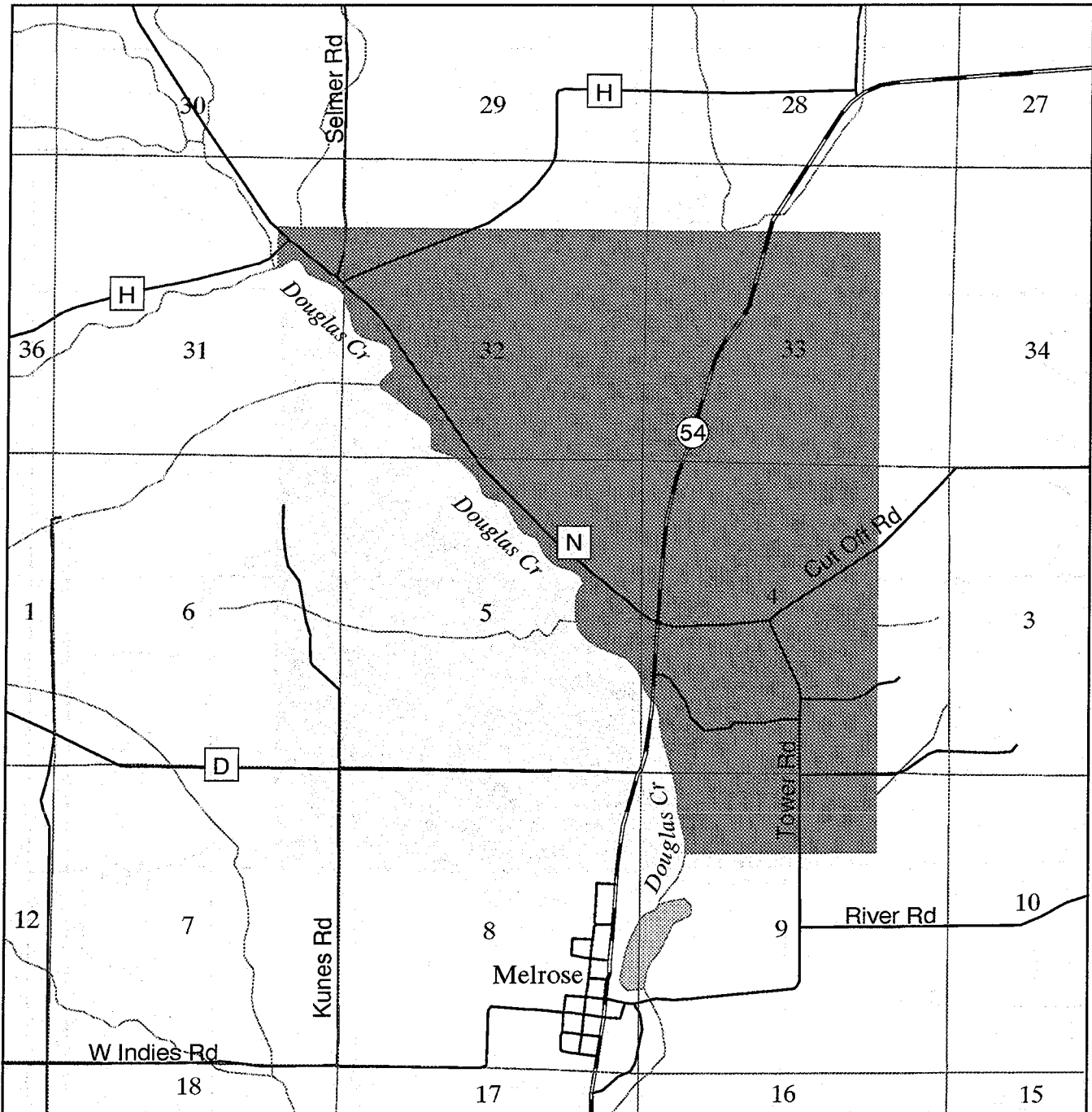
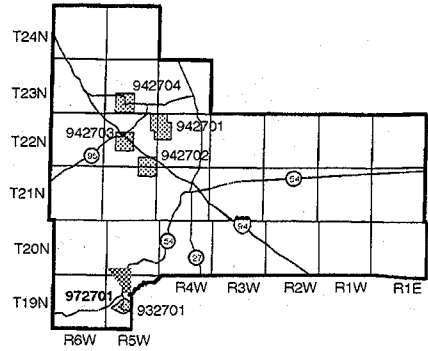
All uses of atrazine are prohibited on lands within the shaded regions. There are six prohibition areas in Jackson County. Refer to each map for specific locations.





Jackson County Towns of Melrose & Irving T19-20N R5W PA 97-27-01

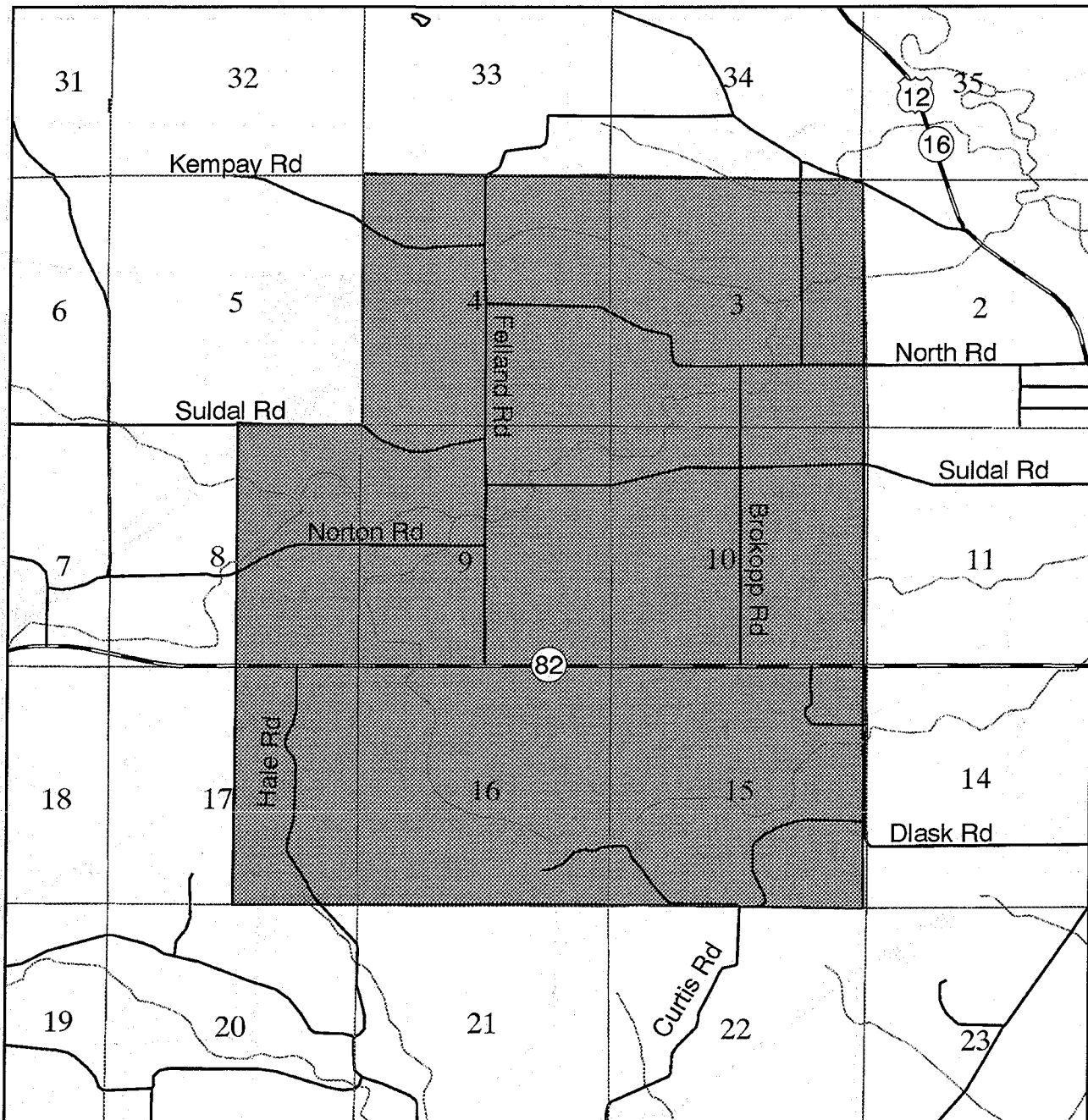
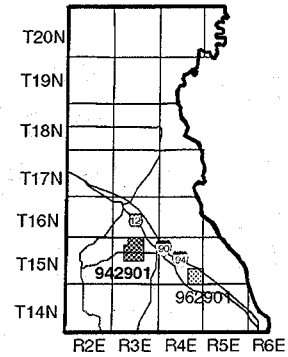
All uses of atrazine are prohibited on lands within the shaded regions. There are six prohibition areas in Jackson County. Refer to each map for specific locations.





Juneau County Town of Lindina T15N R3E PA 94-29-01

All uses of atrazine are prohibited on lands within the shaded regions. There are two prohibition areas in Juneau County. Refer to each map for specific locations.

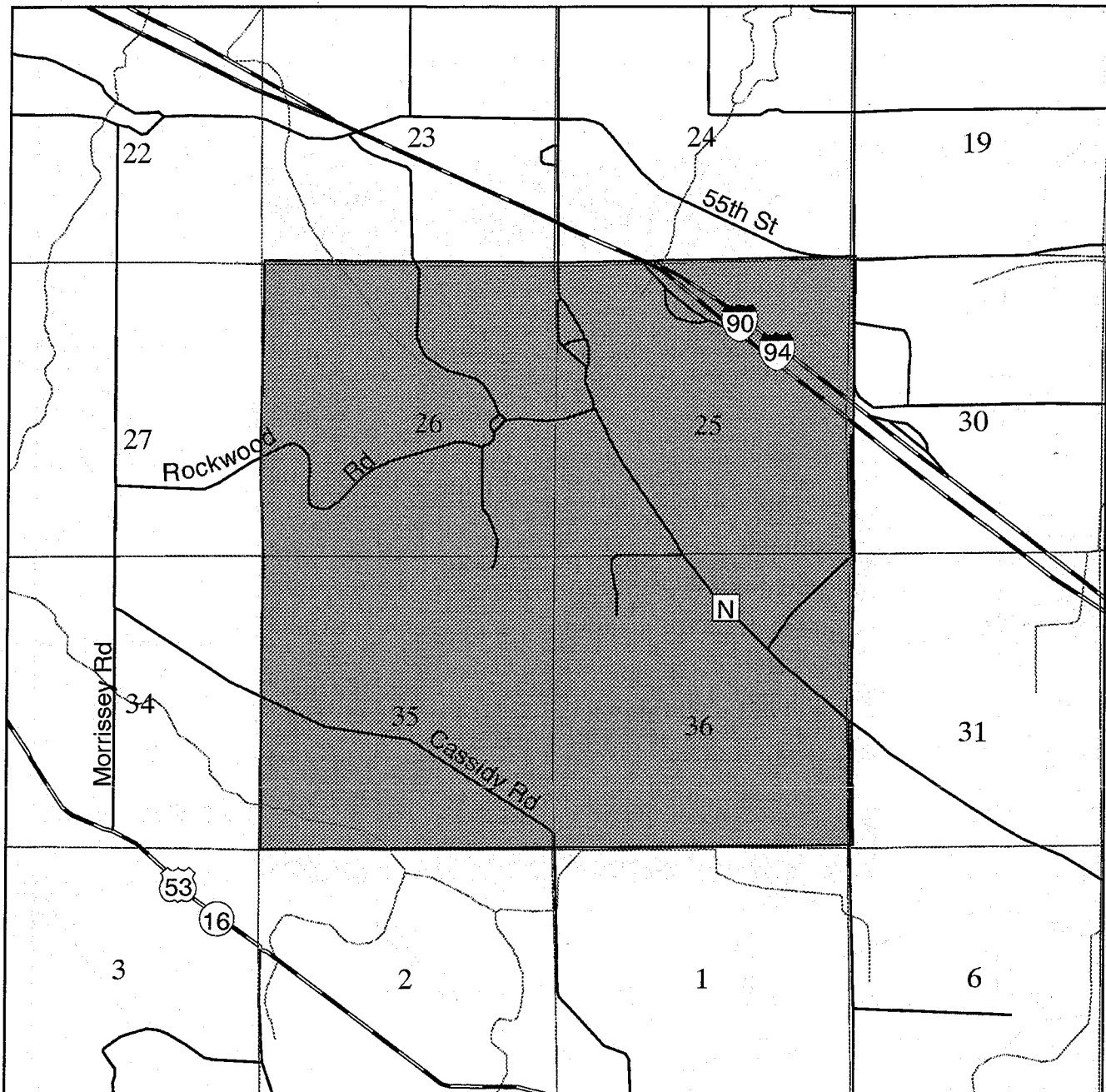
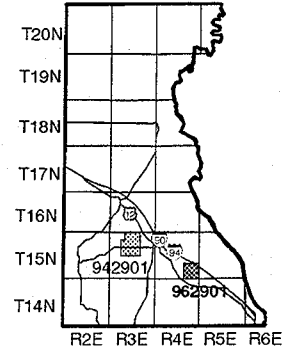


N



Juneau County Town of Lemonweir T15N R4E PA 96-29-01

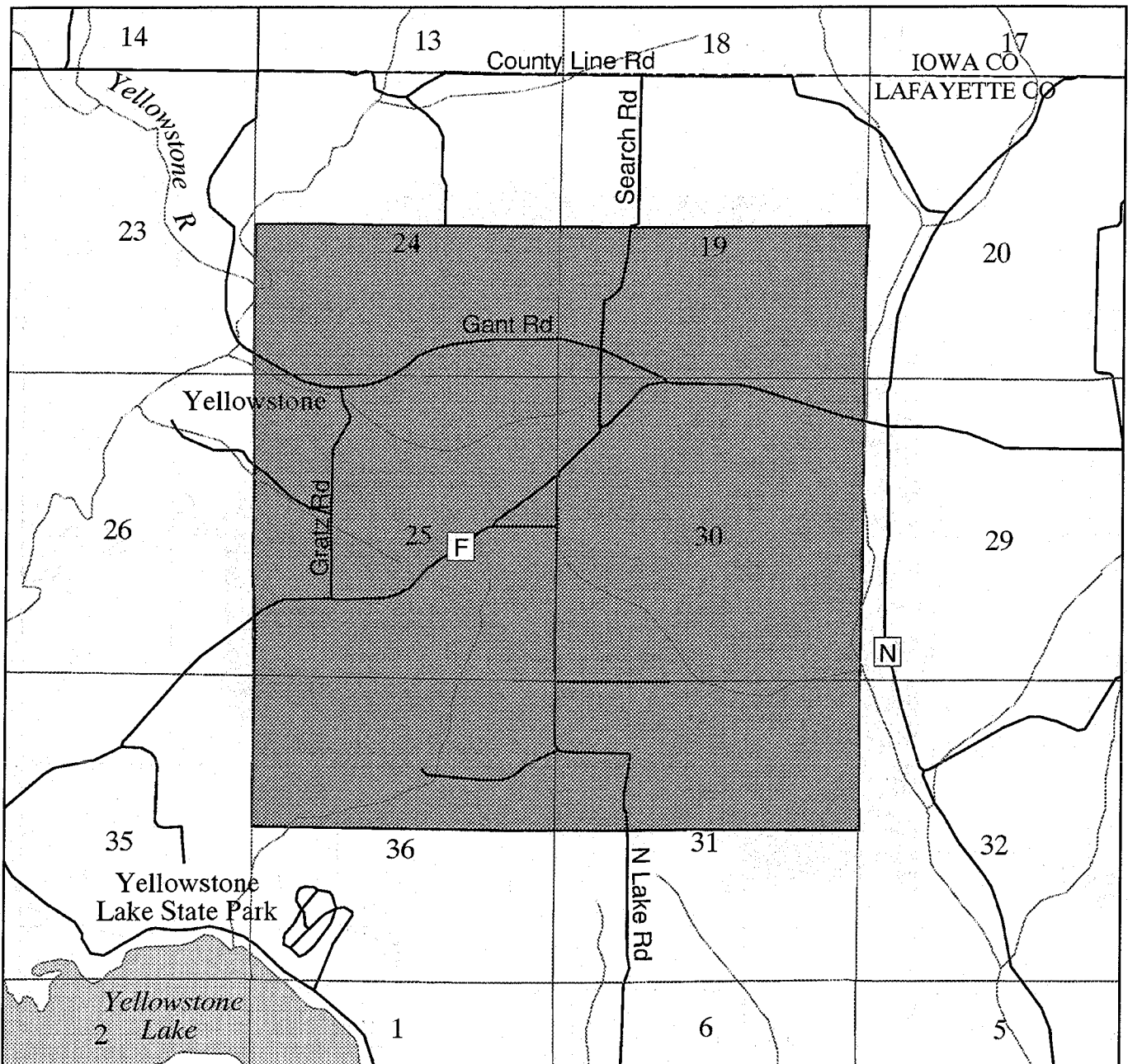
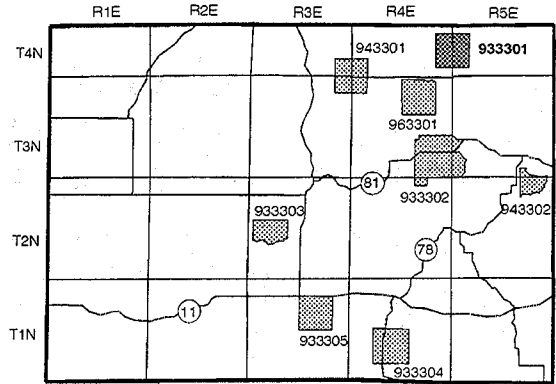
All uses of atrazine are prohibited on lands within the shaded regions. There are two prohibition areas in Juneau County. Refer to each map for specific locations.





Lafayette County Towns of Blanchard & Fayette T4N R4-5E PA 93-33-01

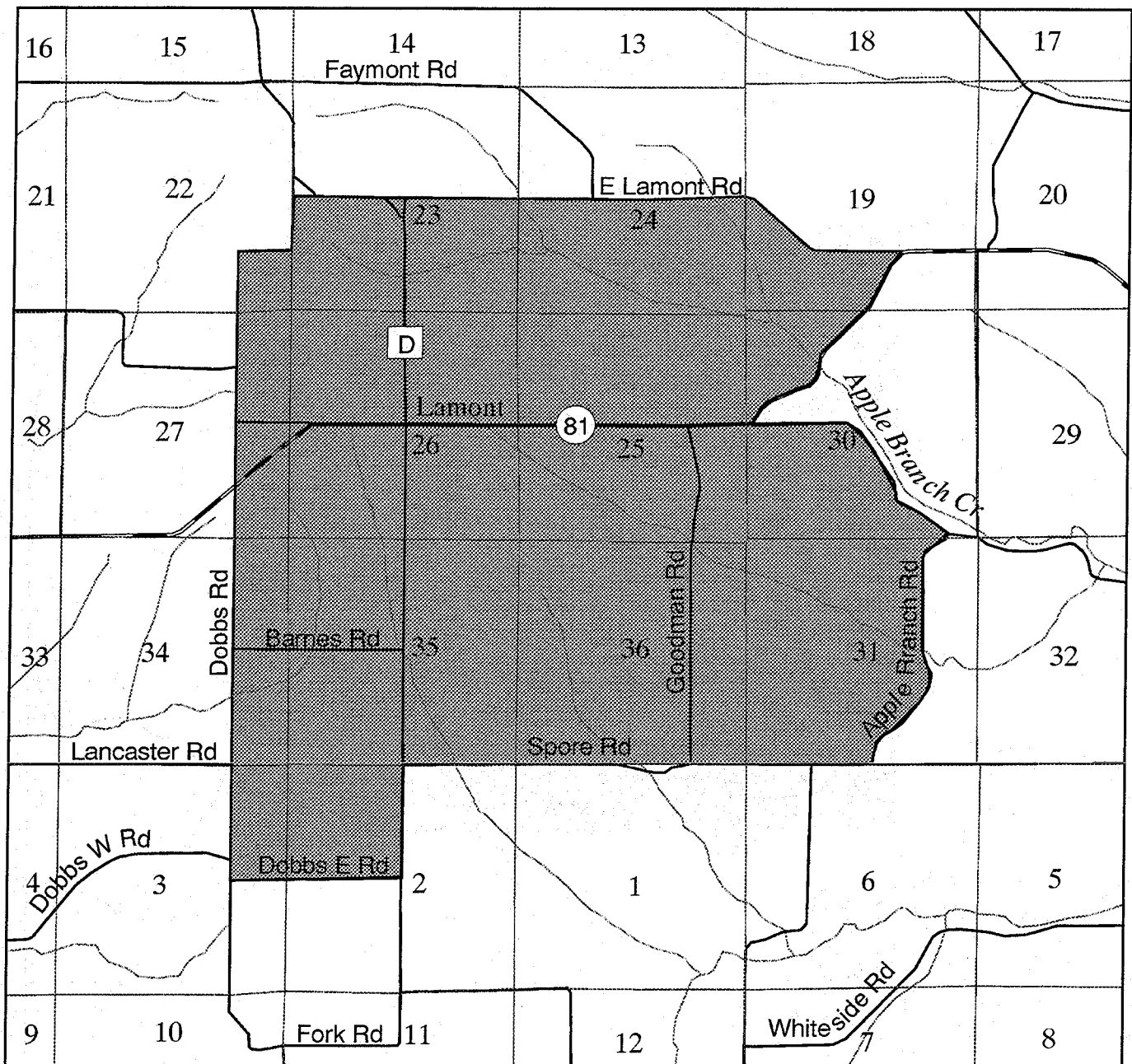
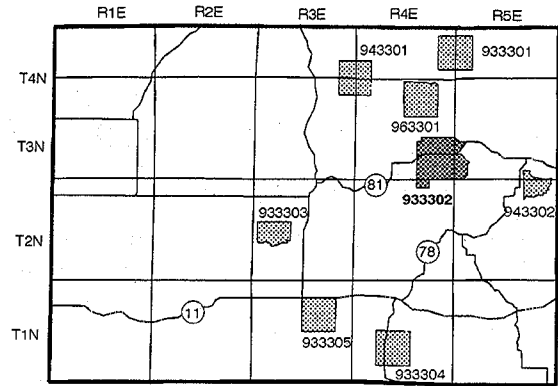
All uses of atrazine are prohibited on lands within the shaded regions. There are eight prohibition areas in Lafayette County. Refer to each map for specific locations.





Lafayette County
Towns of Argyle & LaMont
T2-3N R4-5E PA 93-33-02

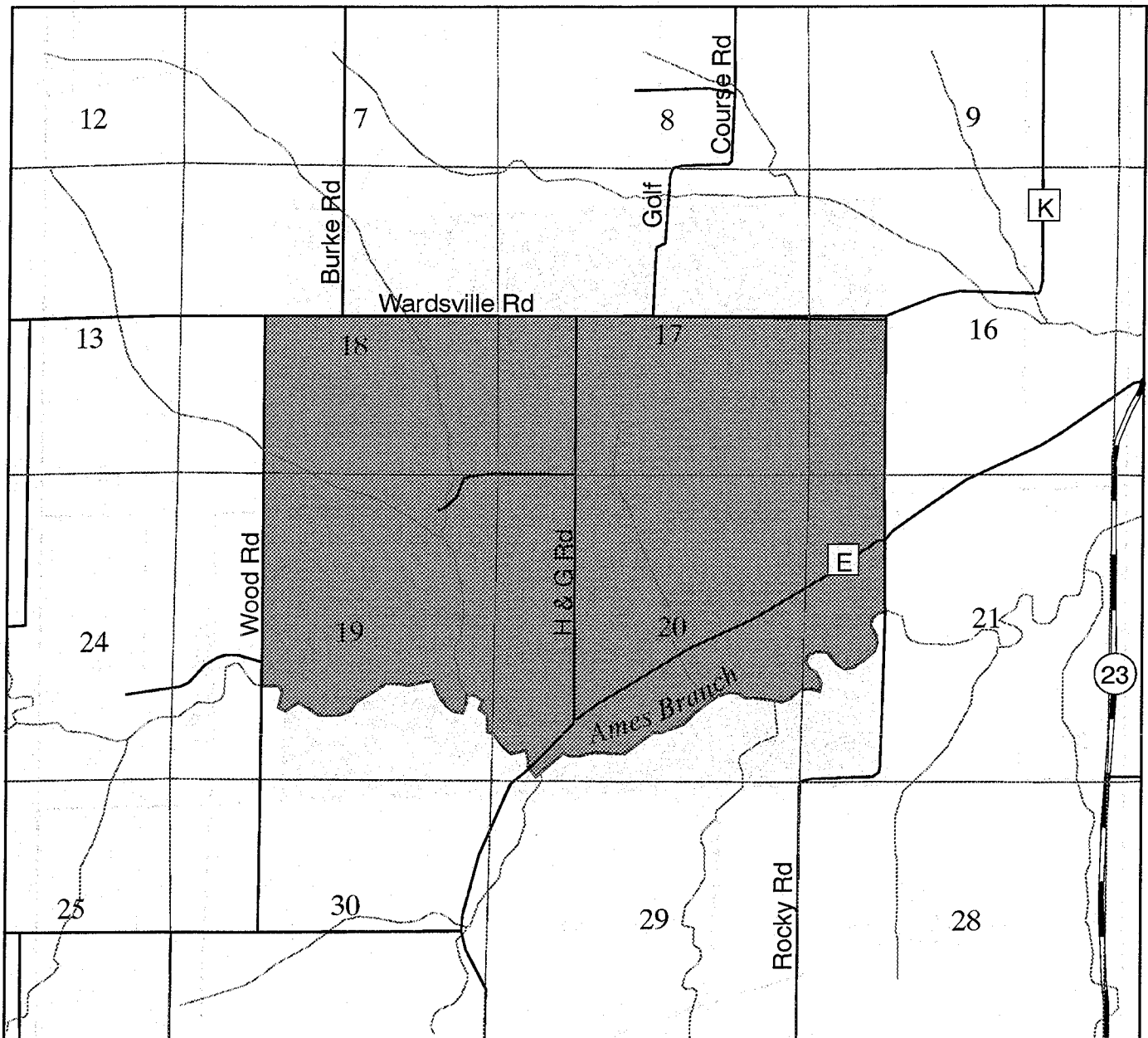
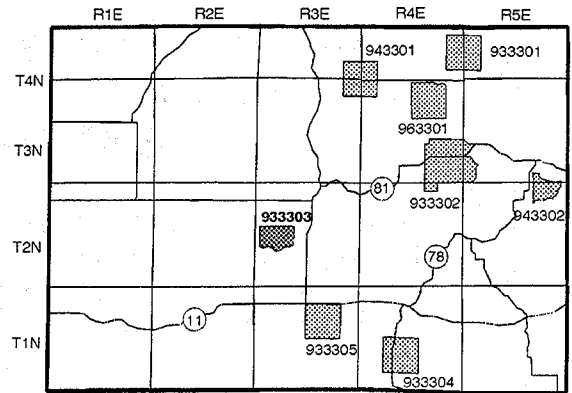
All uses of atrazine are prohibited on lands within the shaded regions. There are eight prohibition areas in Lafayette County. Refer to each map for specific locations.





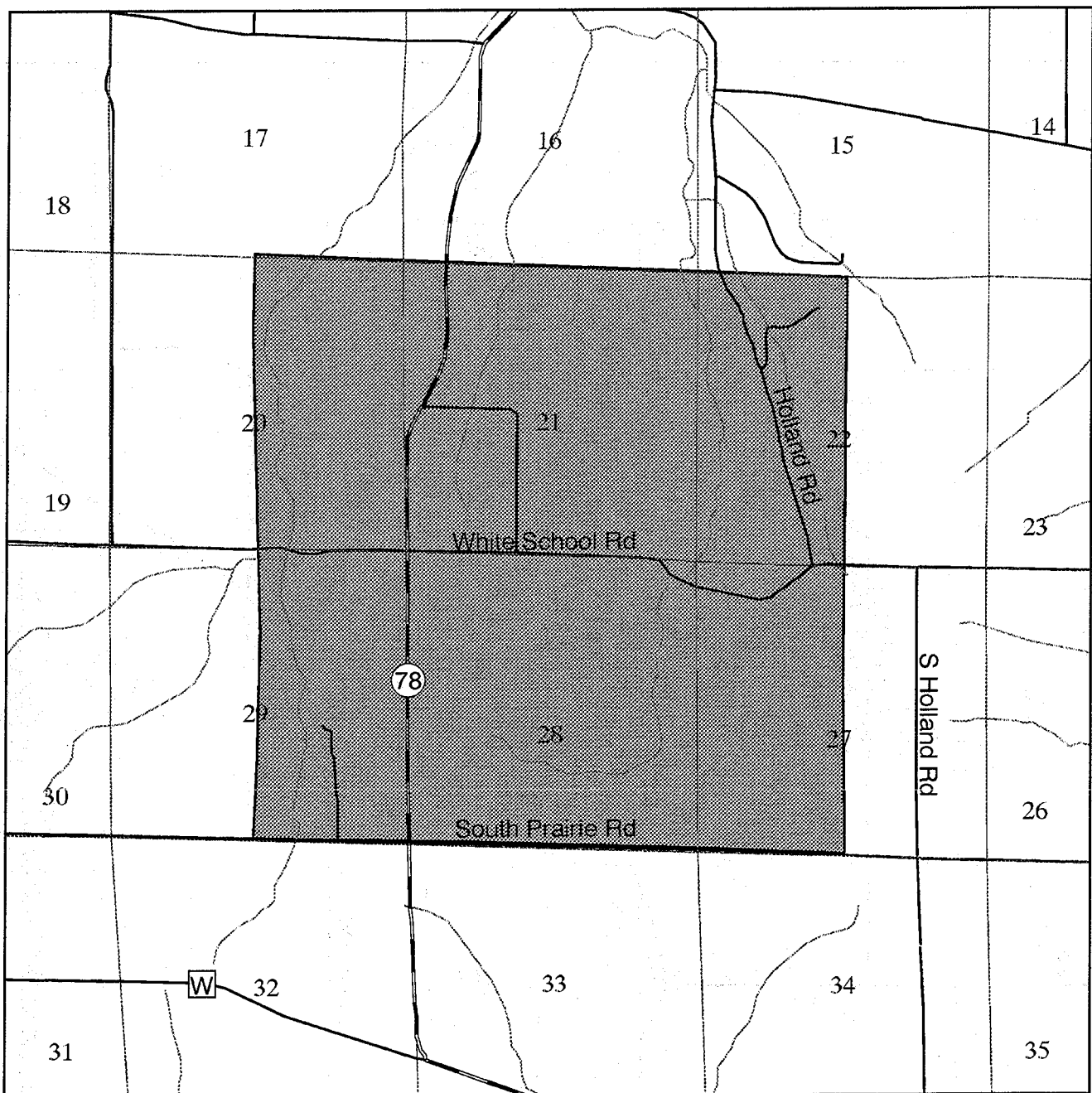
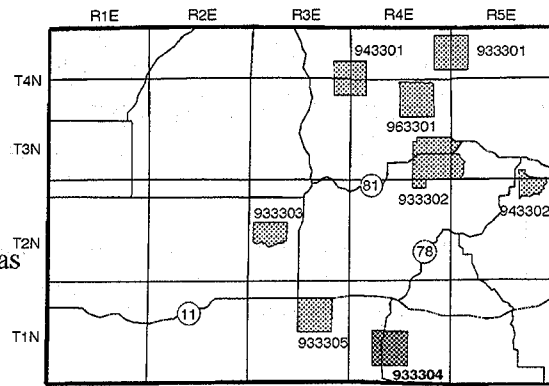
Lafayette County Town of Darlington T2N R3E PA 93-33-03

All uses of atrazine are prohibited on lands within the shaded regions. There are eight prohibition areas in Lafayette County. Refer to each map for specific locations.

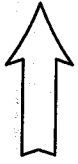


N
↑
Lafayette County
Town of Gratiot
T1N R4E PA 93-33-04

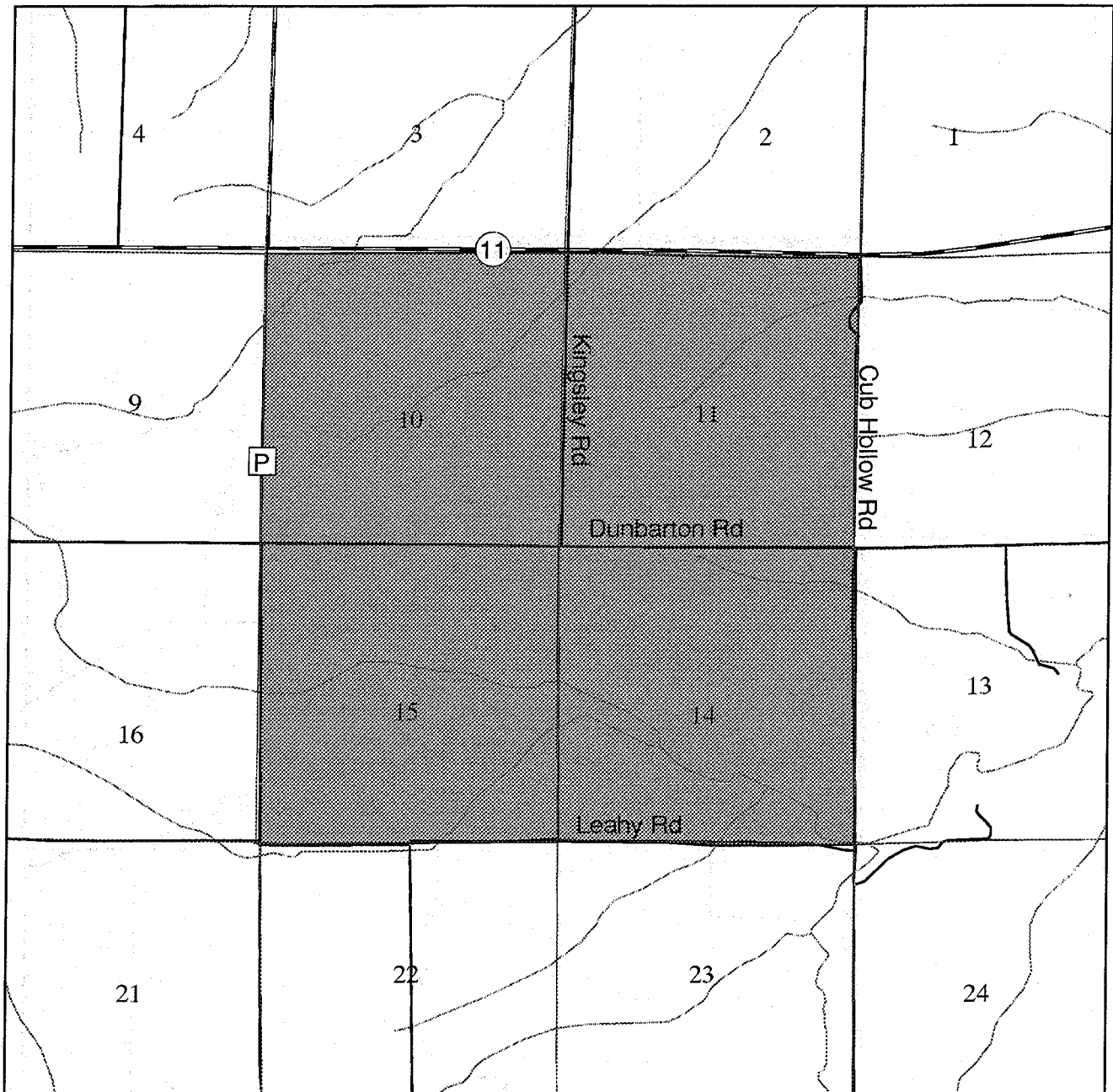
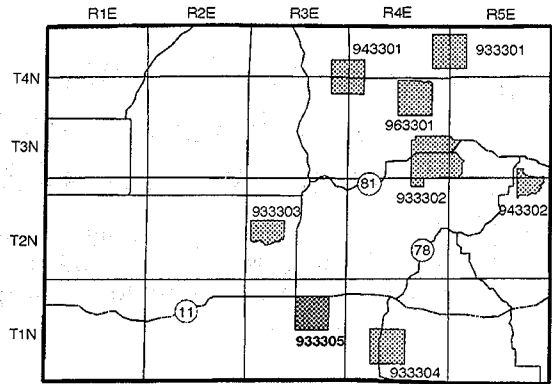
All uses of atrazine are prohibited on lands within the shaded regions. There are eight prohibition areas in Lafayette County. Refer to each map for specific locations.



N Lafayette County
 Town of Gratiot
 T1N R3E PA 93-33-05



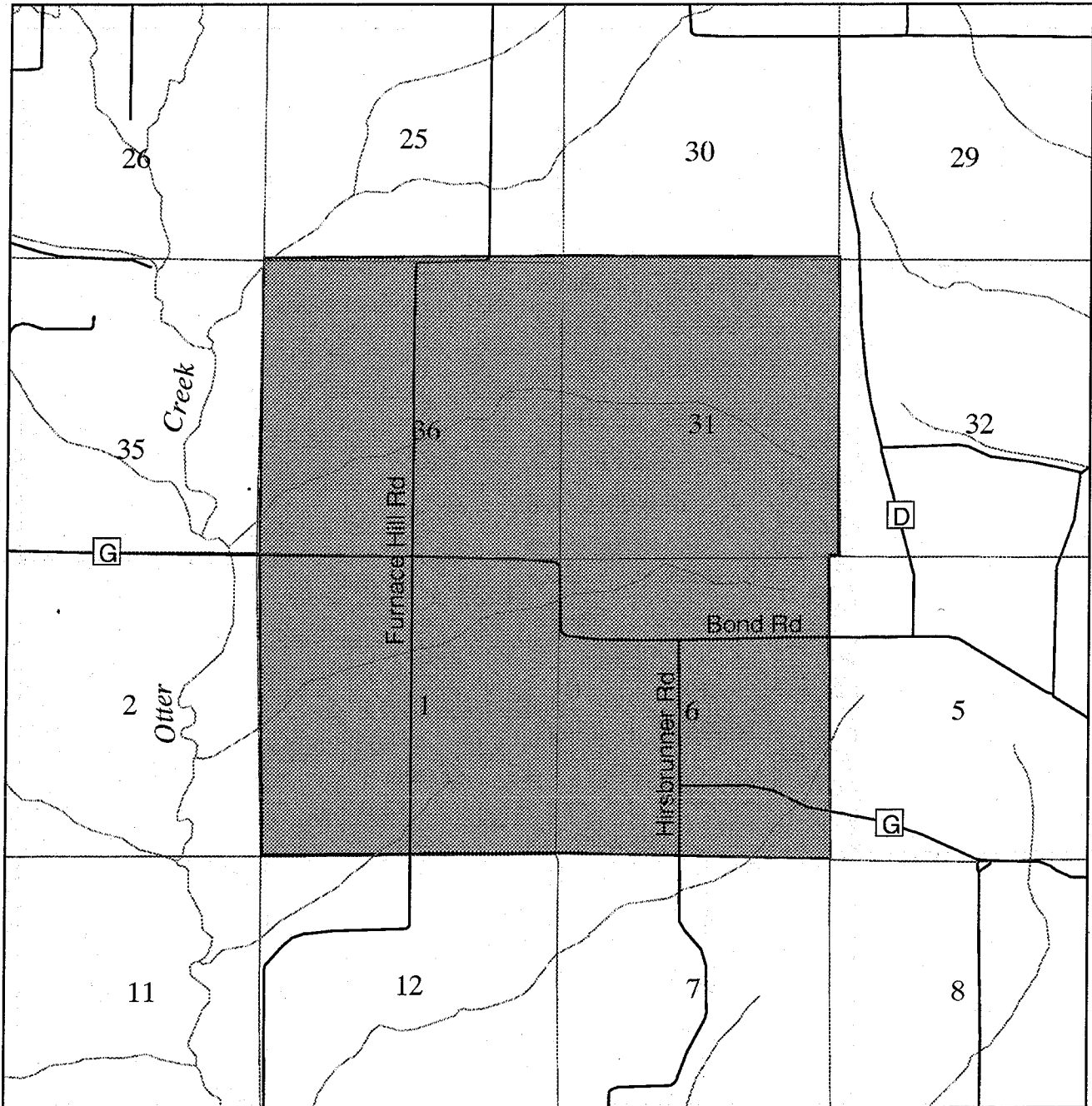
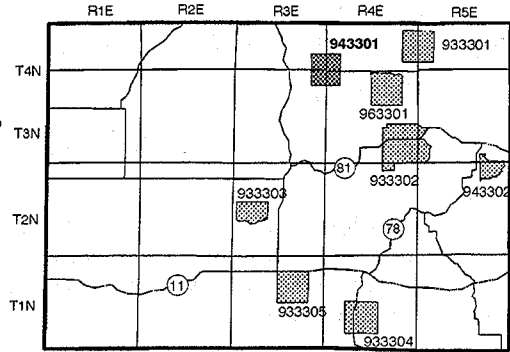
All uses of atrazine are prohibited on lands within the shaded regions. There are eight prohibition areas in Lafayette County. Refer to each map for specific locations.



N Lafayette County
 Towns of Fayette & Willow Springs
T3-4N R3-4E PA 94-33-01



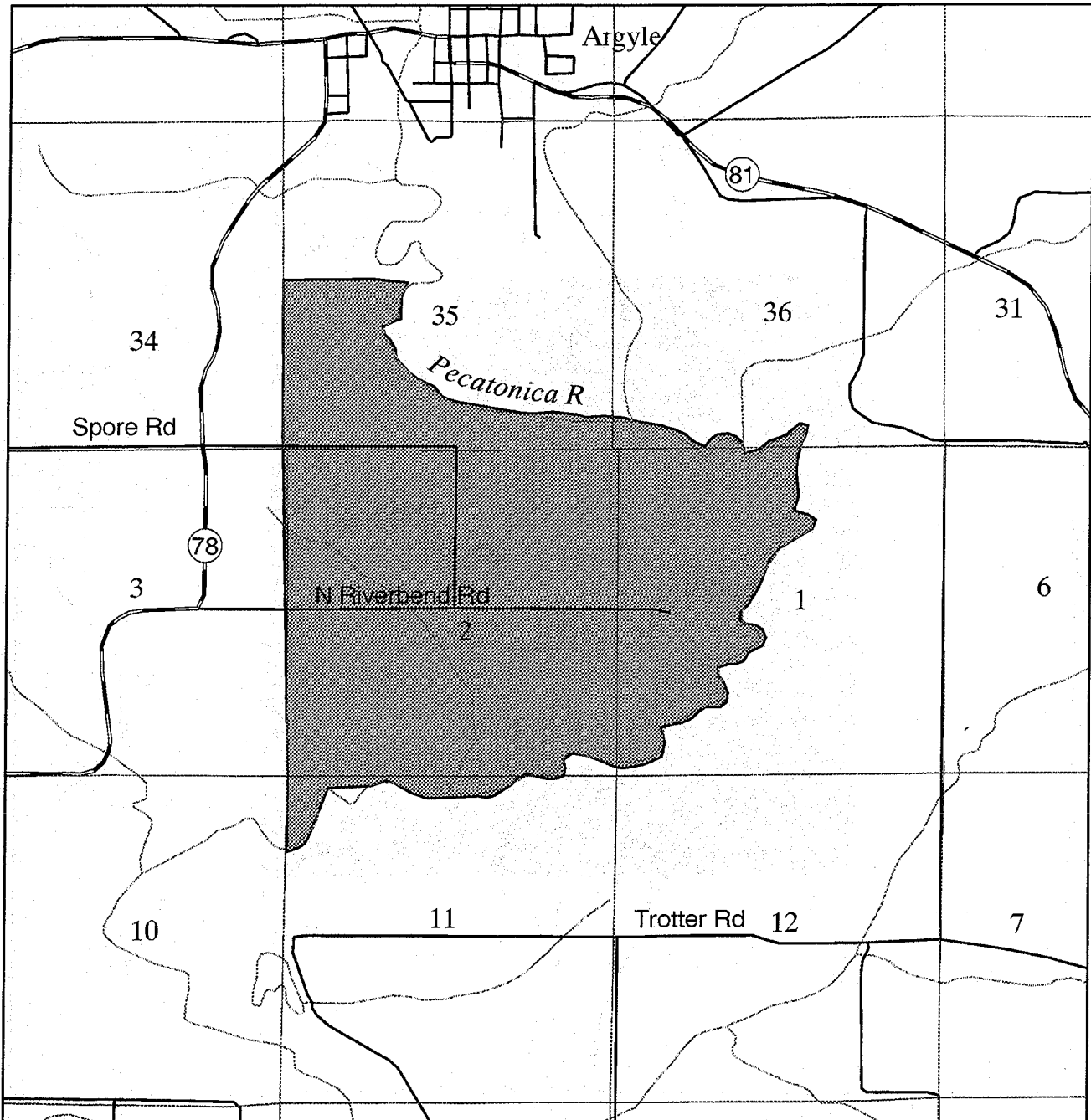
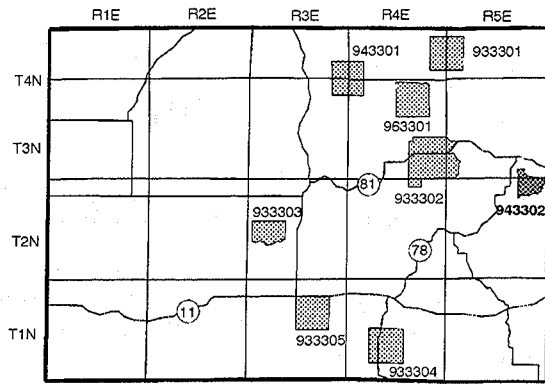
All uses of atrazine are prohibited on lands within the shaded regions. There are eight prohibition areas in Lafayette County. Refer to each map for specific locations.



Lafayette County
 N Towns of Argyle & Wiota
 T2-3N R5E PA 94-33-02



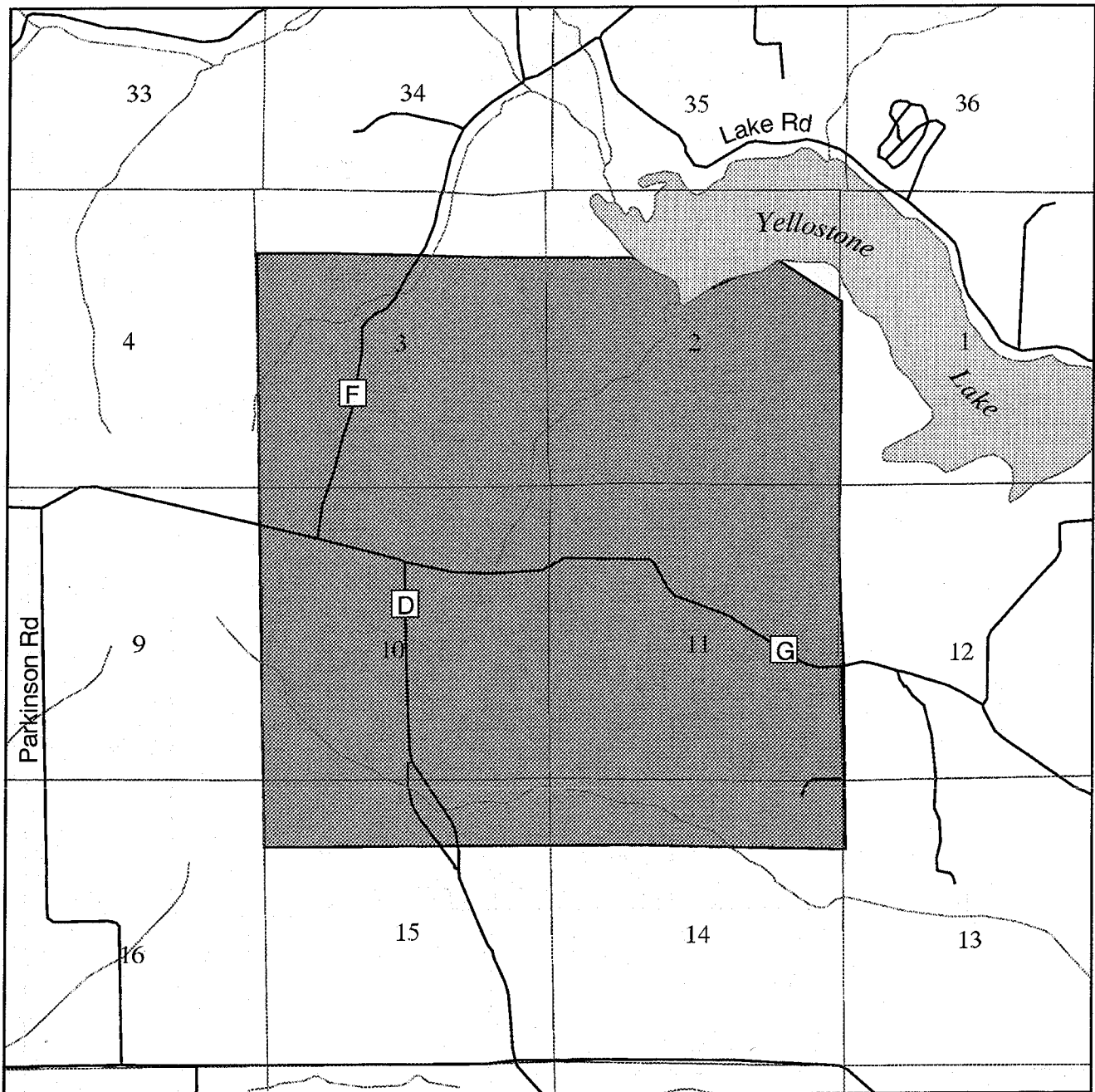
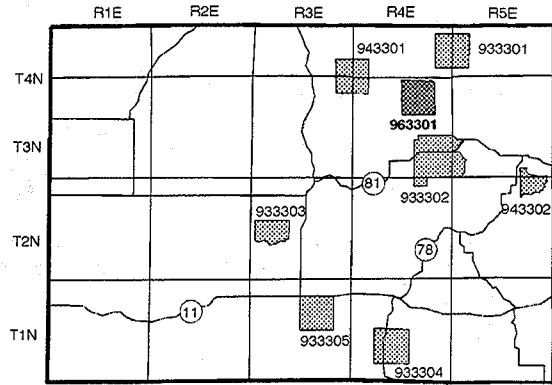
All uses of atrazine are prohibited on lands within the shaded regions. There are eight prohibition areas in Lafayette County. Refer to each map for specific locations.



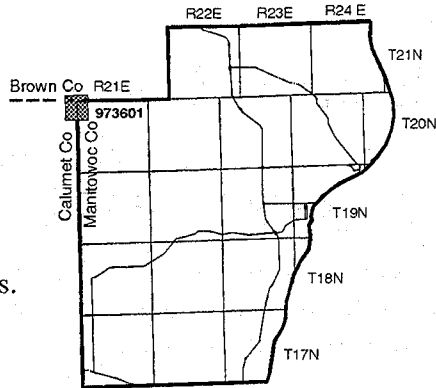
N Lafayette County
Town of Fayette
T3N R4E PA 96-33-01



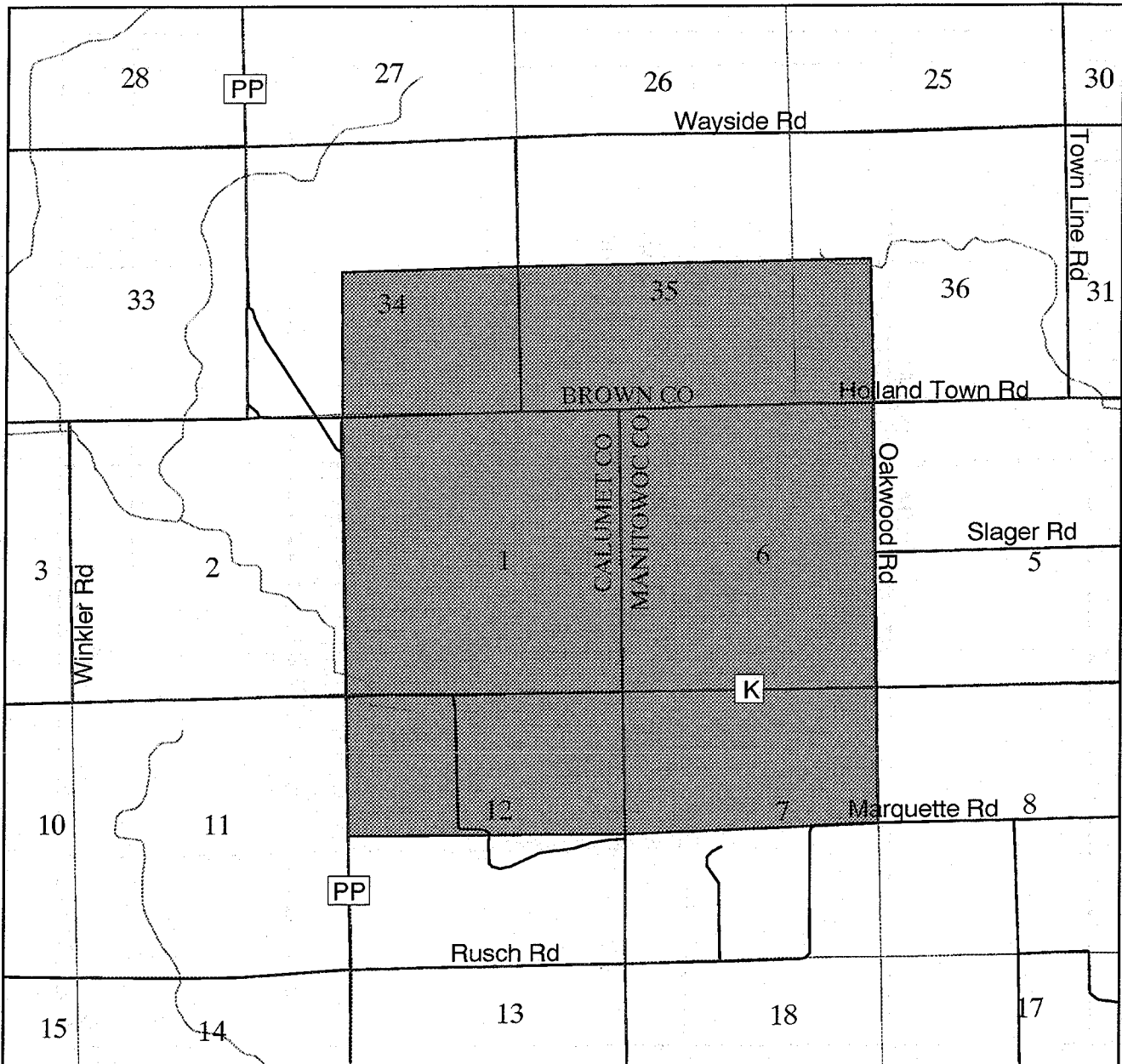
All uses of atrazine are prohibited on lands within the shaded regions. There are eight prohibition areas in Lafayette County. Refer to each map for specific locations.



N Manitowoc County
 Town of Maple Grove
 T20N R21E PA 97-36-01
 ↑ Calumet County, Town of Brillion
 T20N R20E
 Brown County, Town of Holland
 T21N R20E



All uses of atrazine are prohibited on lands within the shaded regions. This prohibition area is shared by Manitowoc, Brown and Calumet Counties. There are no other prohibition areas in either Manitowoc or Calumet Counties. There are two other prohibition areas in Brown County. Refer to each map for specific locations.

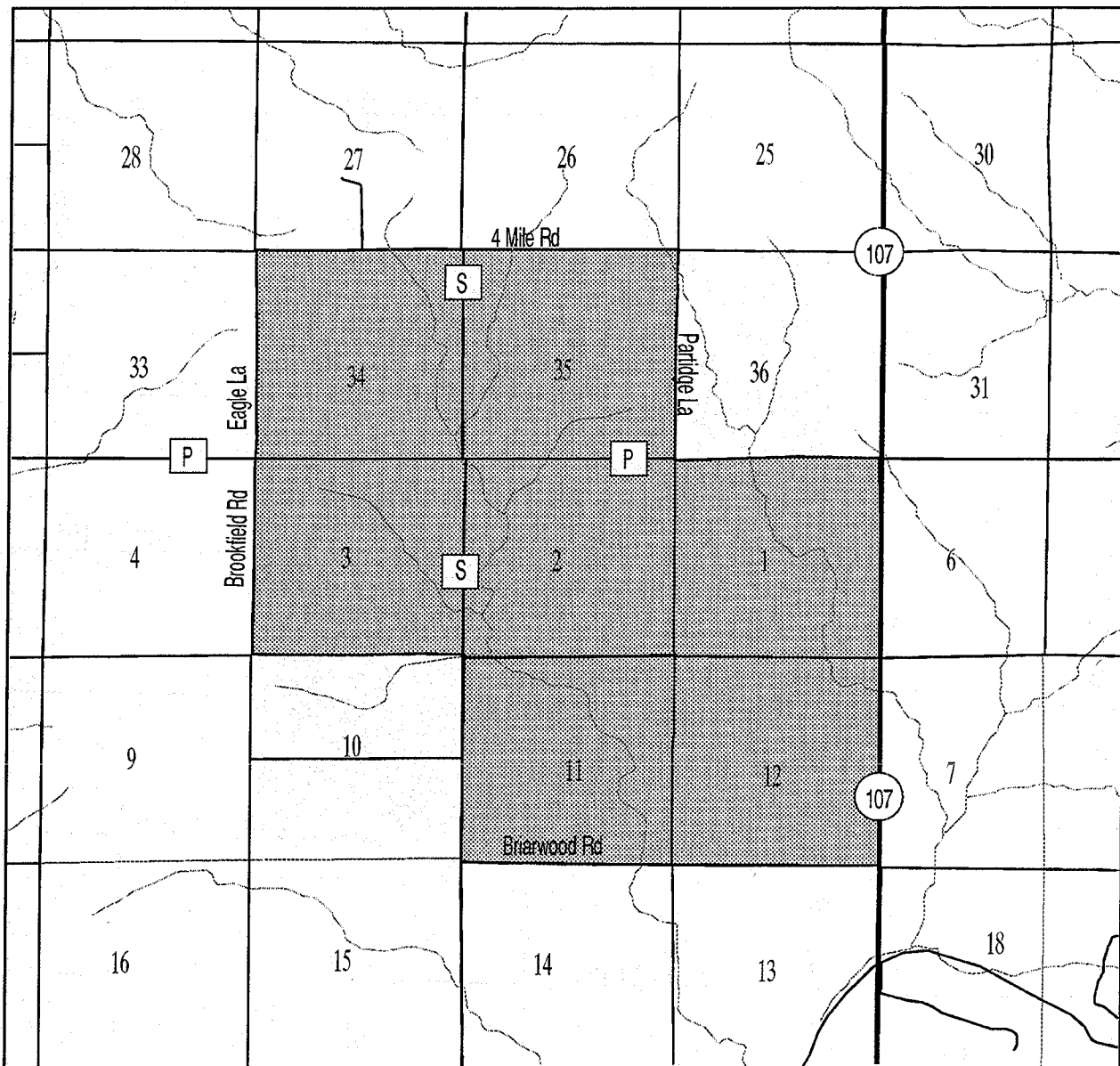
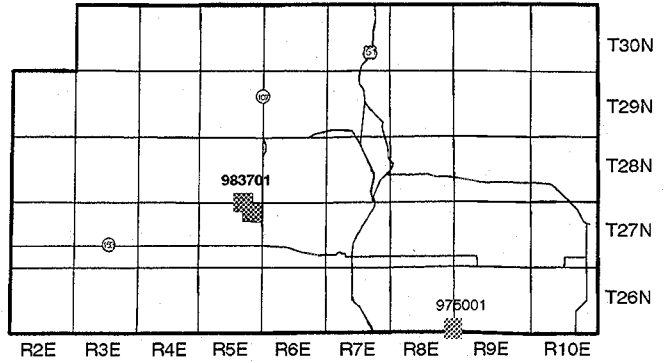




Marathon County Towns of Cassel & Emmet T27-28N R5E PA 98-37-01*

All uses of atrazine are prohibited on lands within the shaded regions. There are two prohibition areas in Marathon County.

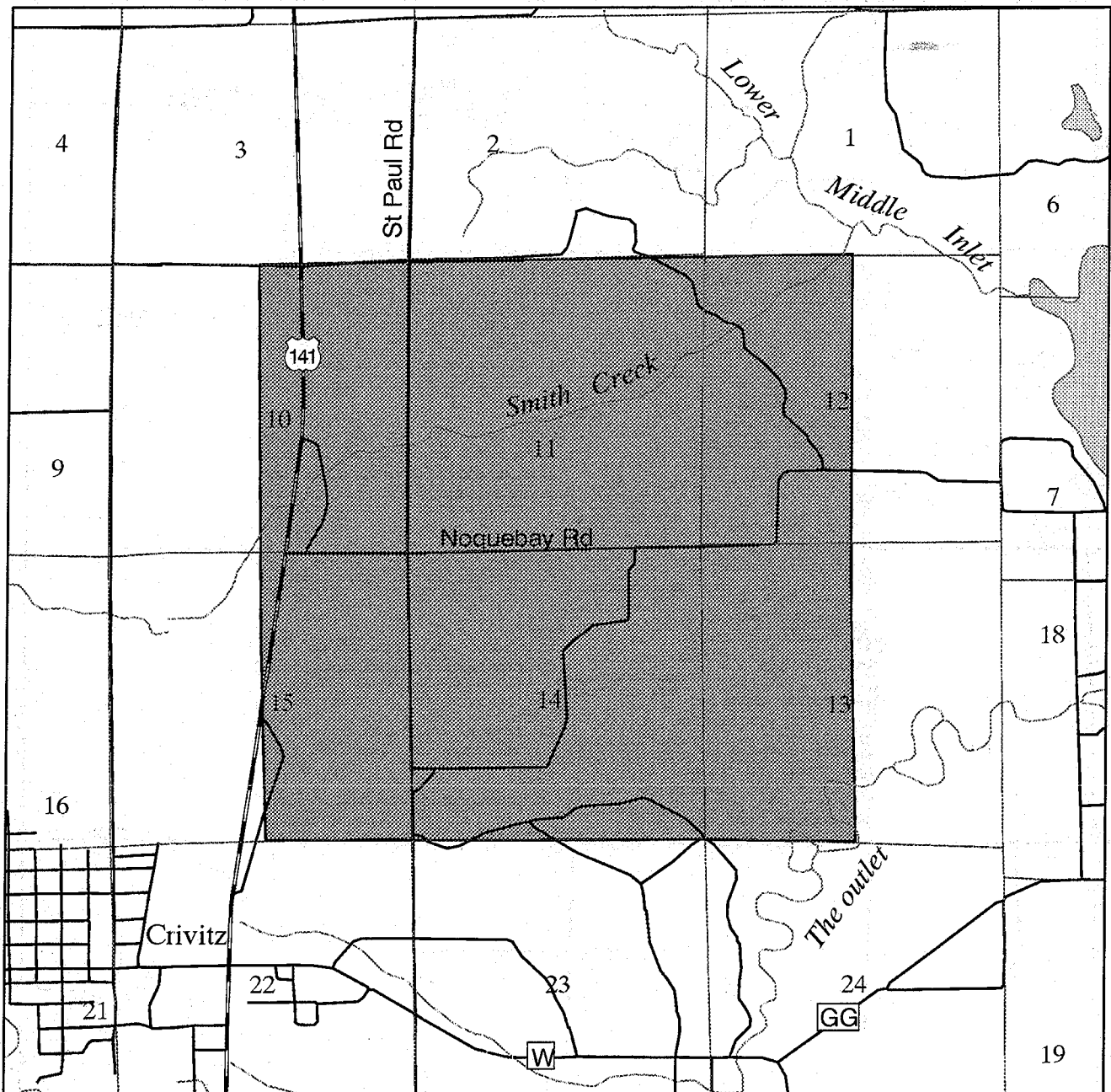
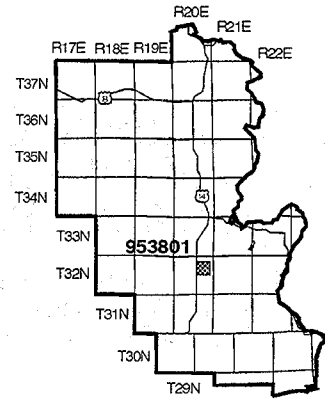
*Note: This PA is an expansion of PA 93-37-01.





Marinette County Town of Stephenson T32N R20E PA 95-38-01

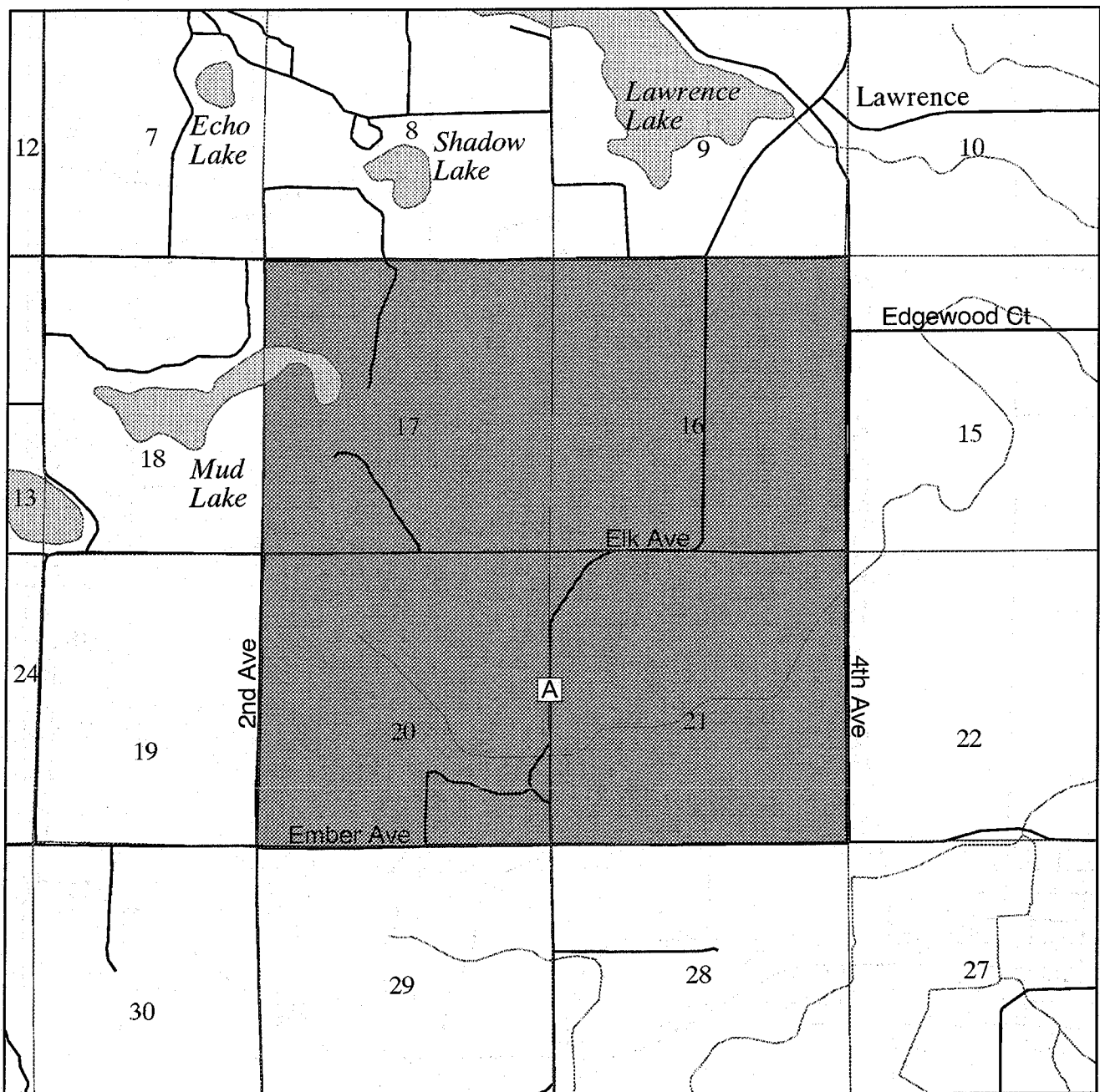
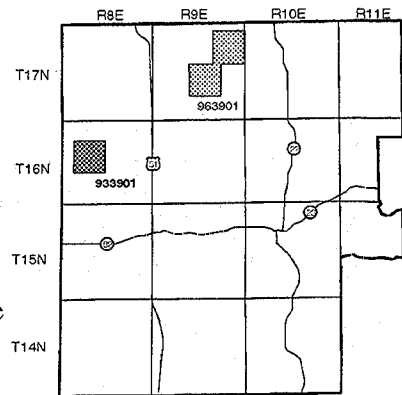
All uses of atrazine are prohibited on lands within the shaded region. There is only one prohibition area in Marinette County.





Marquette County Town of Westfield T16N R8E PA 93-39-01

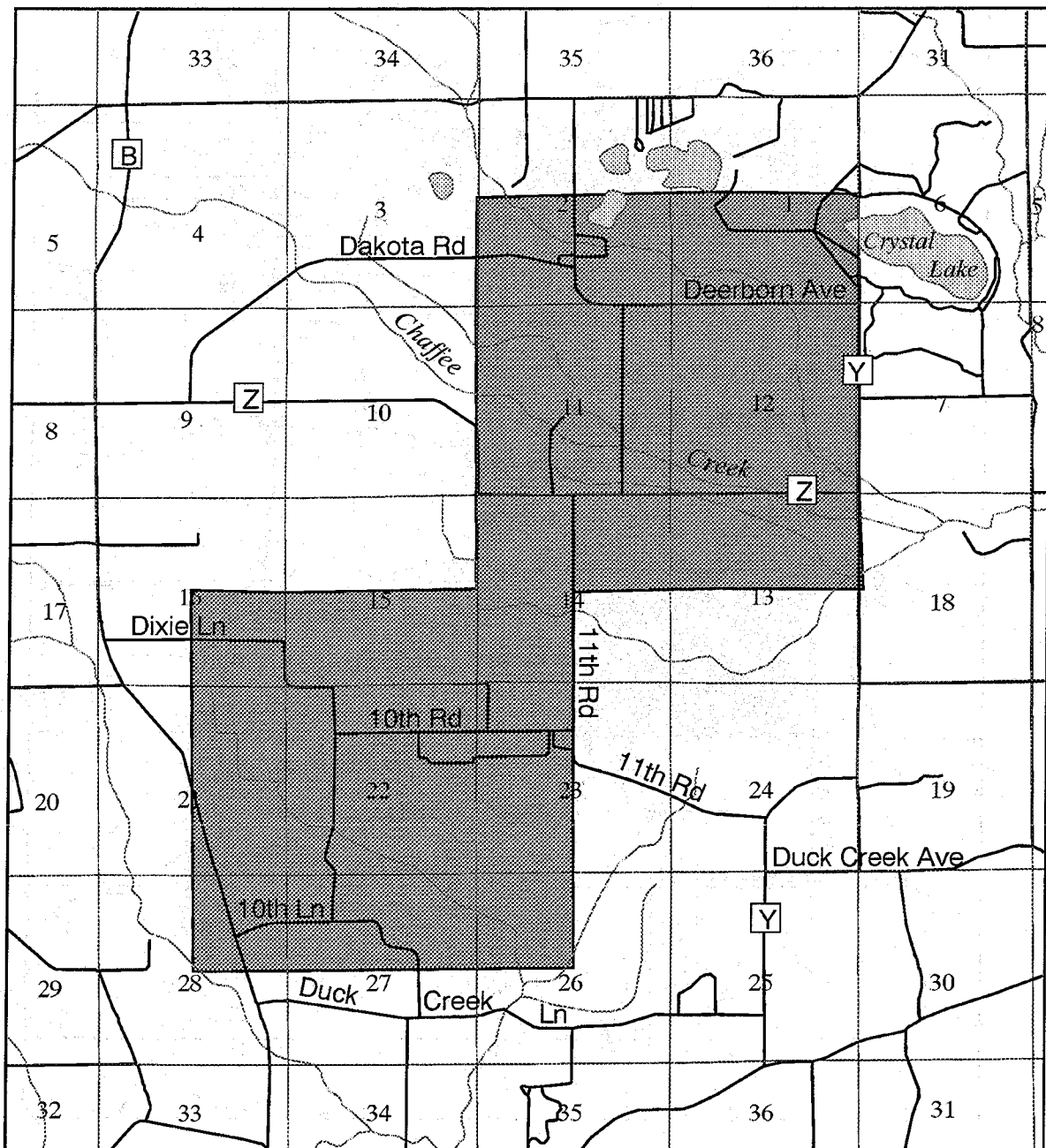
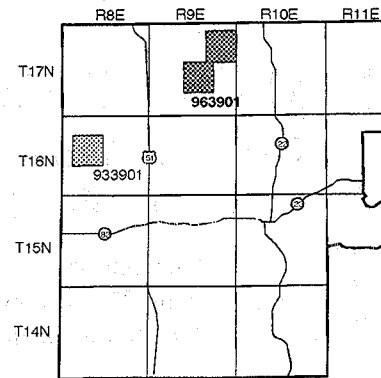
All uses of atrazine are prohibited on lands within the shaded regions. There are two prohibition areas in Marquette County. Refer to each map for specific locations.



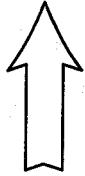
N Marquette County
 Town of Newton
T17N R9E PA 96-39-01



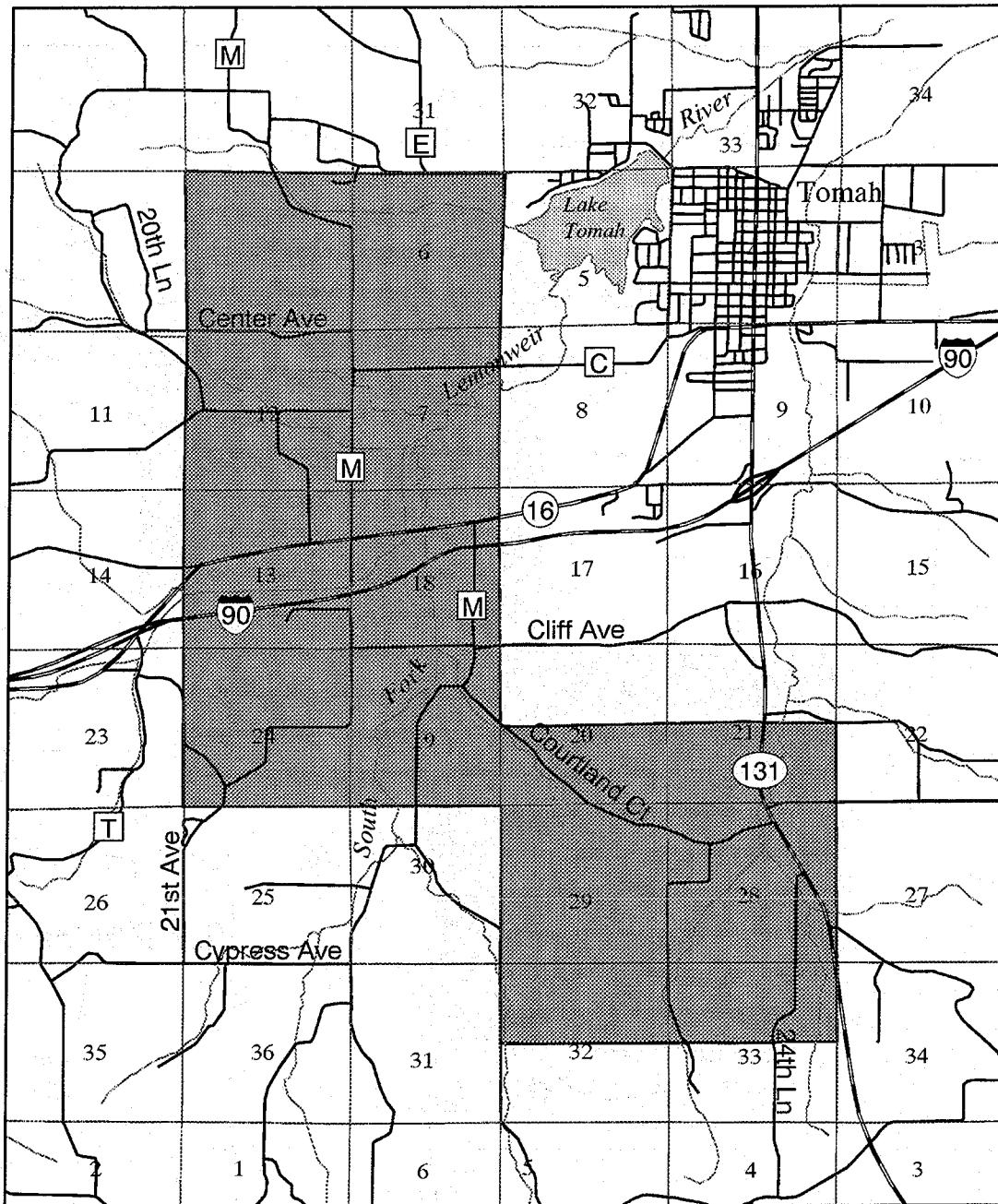
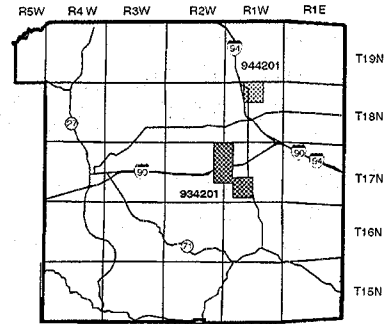
All uses of atrazine are prohibited on lands within the shaded regions. There are two prohibition areas in Marquette County. Refer to each map for specific locations.



N Monroe County
 Towns of Adrian & Tomah
 T17N R1-2W PA 93-42-01

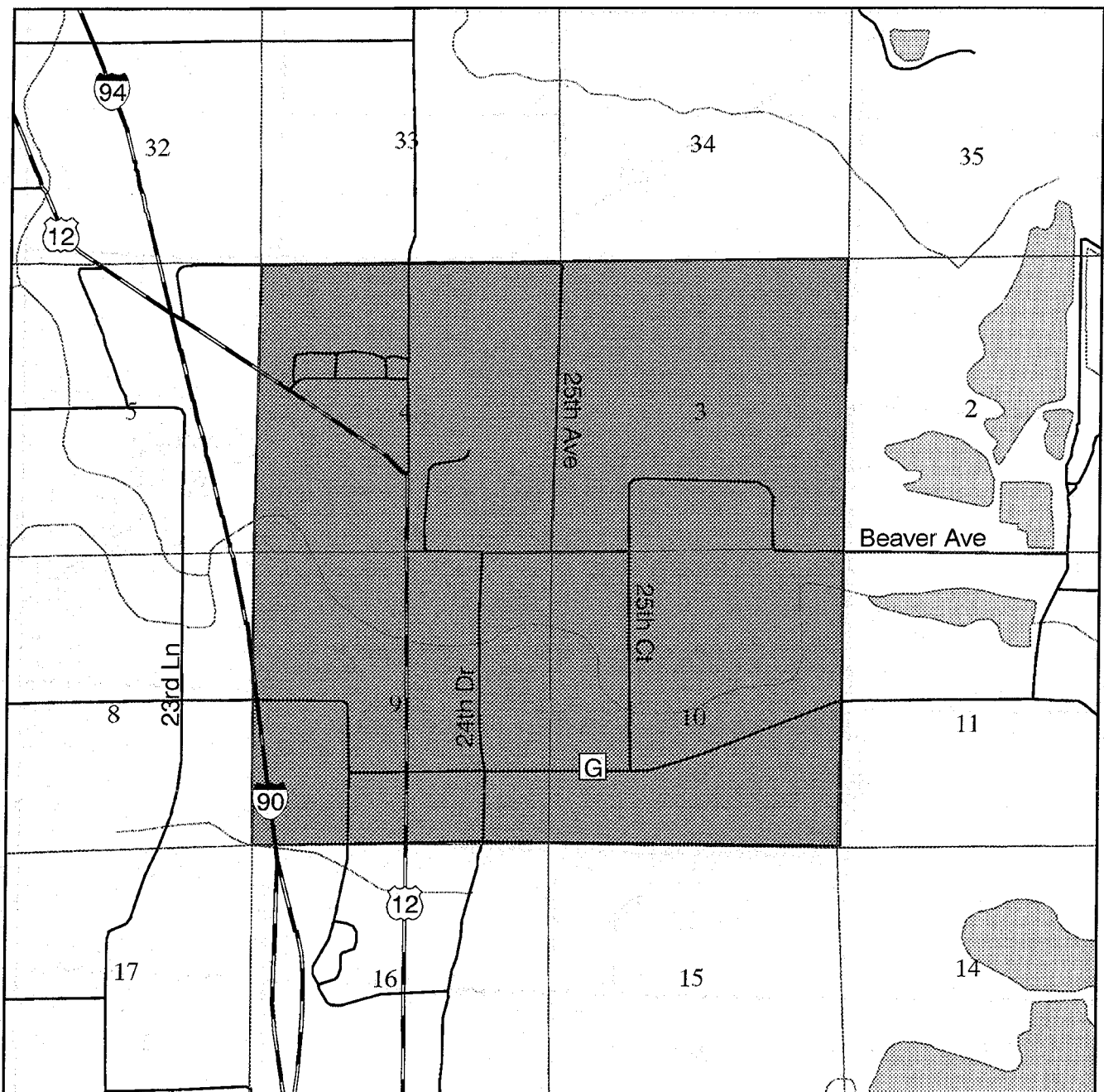
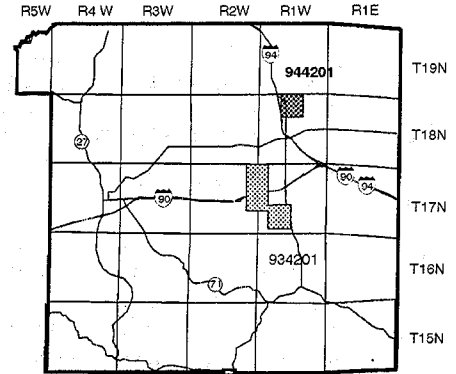


All uses of atrazine are prohibited on lands within the shaded regions. There are two prohibition areas in Monroe County. Refer to each map for specific locations.



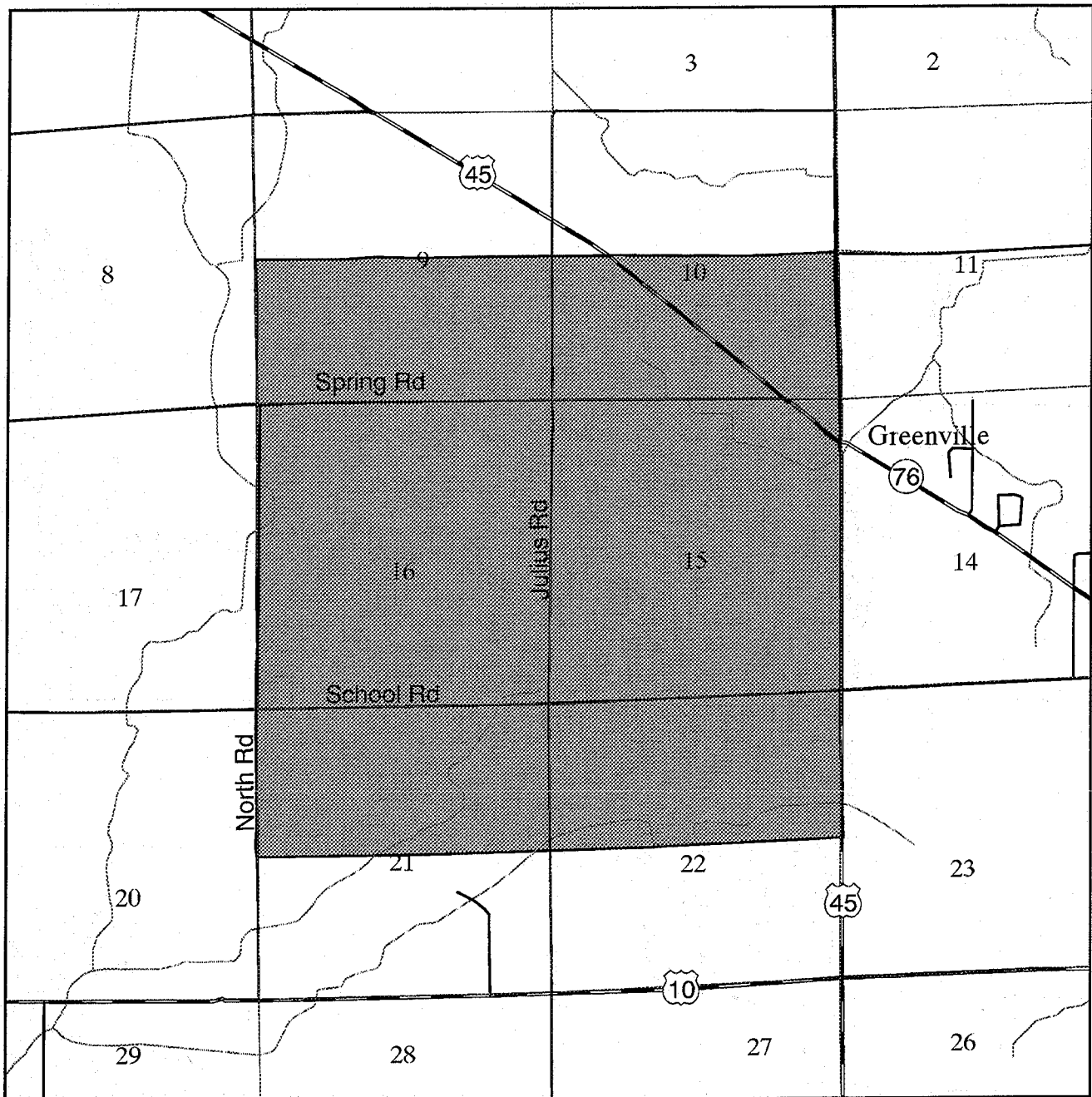
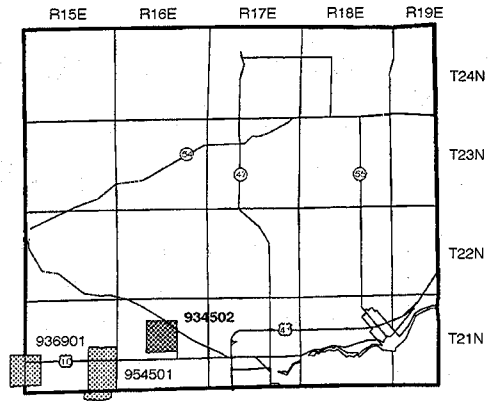
N
 ↑
Monroe County
Town of La Grange
T18N R1W PA 94-42-01

All uses of atrazine are prohibited on lands within the shaded regions. There are two prohibition areas in Monroe County. Refer to each map for specific locations.



N
↑
Outagamie County
Town of Greenville
T21N R16E PA 93-45-02

All uses of atrazine are prohibited on lands within the shaded regions. There are three prohibition areas in Outagamie County. One is shared with Waupaca County and one is shared with Winnebago County. Refer to each map for specific locations.





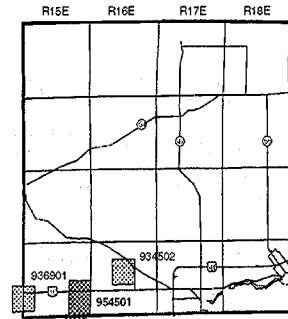
Outagamie County PA 95-45-01

Town of Dale T21N R15E

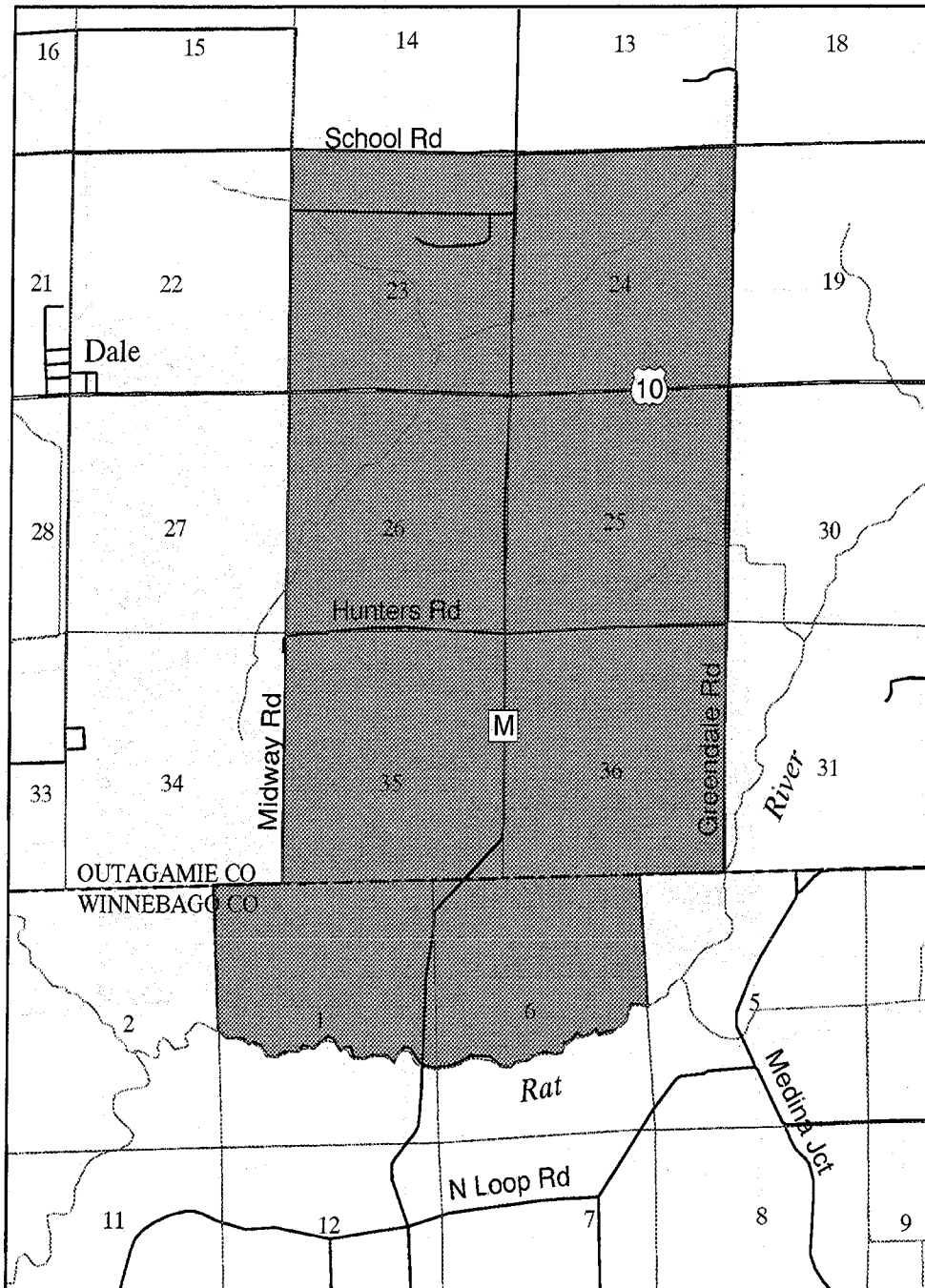
Winnebago County

Town of Clayton T20N R16E

Town of Winchester T20N R15E



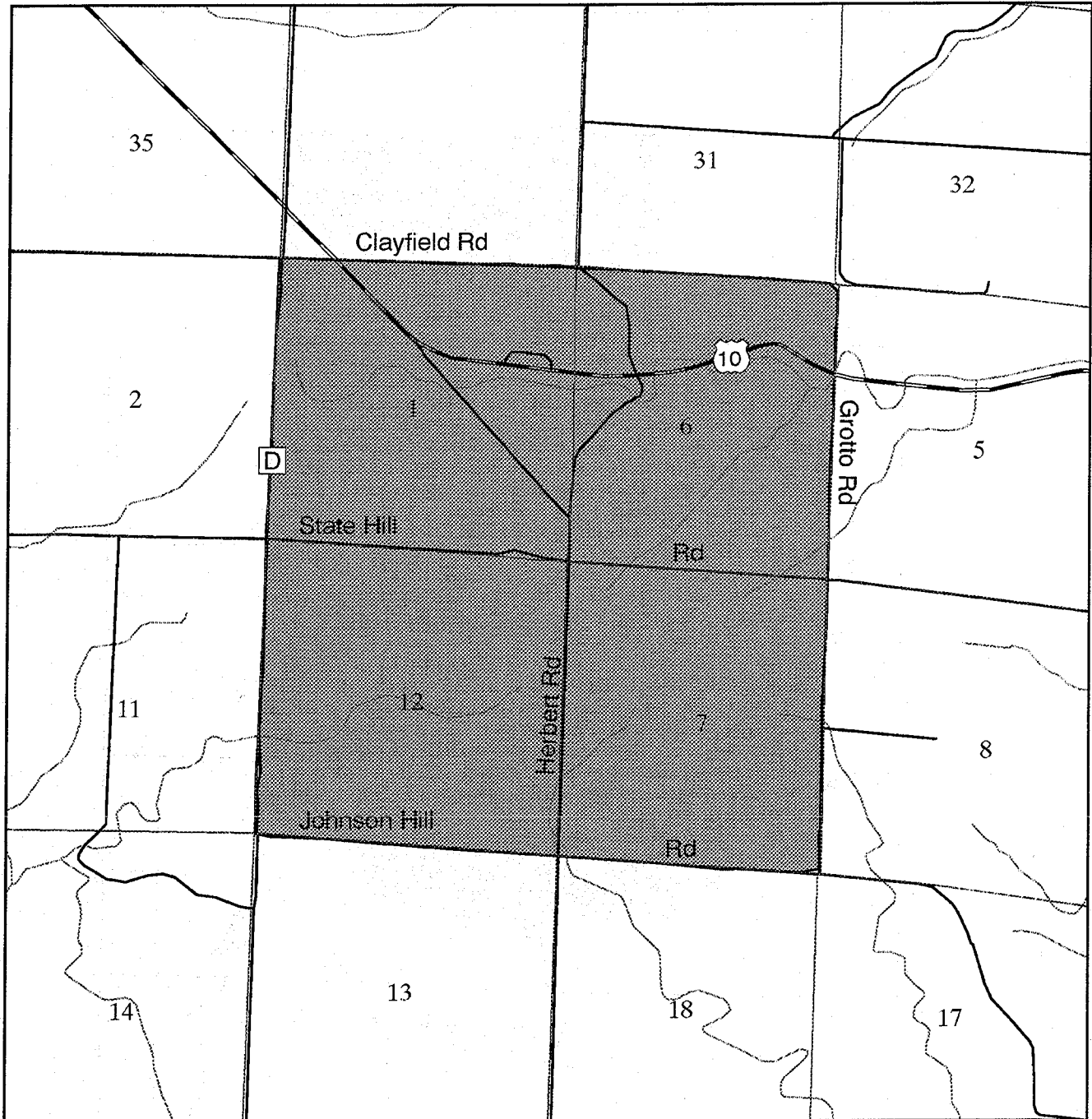
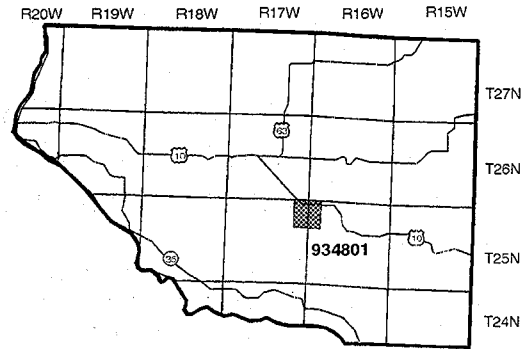
All uses of atrazine are prohibited on lands within the shaded regions. There are three prohibition areas in Outagamie County. One is shared with Waupaca County, and one is shared with Winnebago County. Refer to each map for specific locations.



N Pierce County
 Towns of Hartland & Salem
 T25N R16-17W **PA 93-48-01**

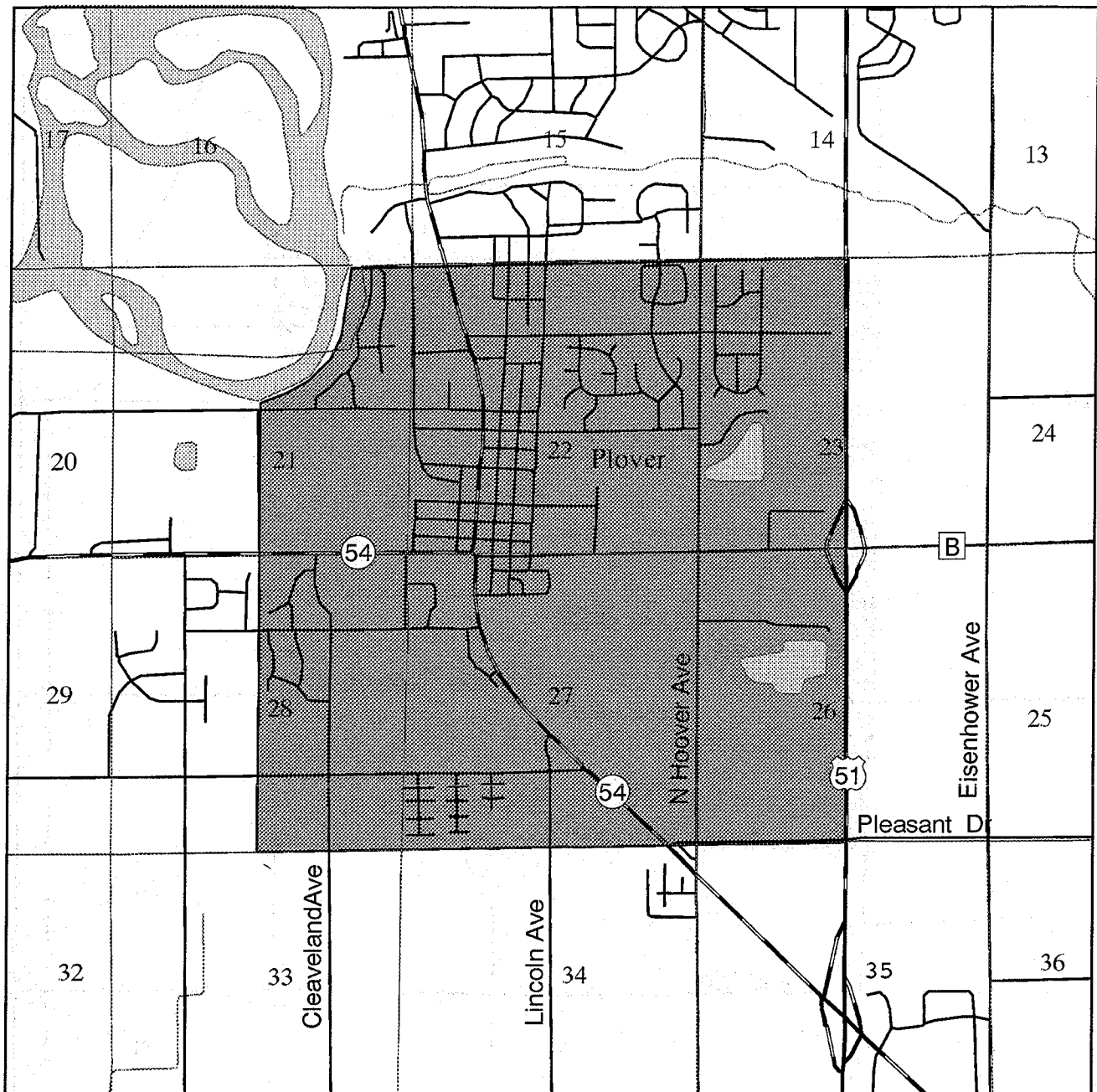
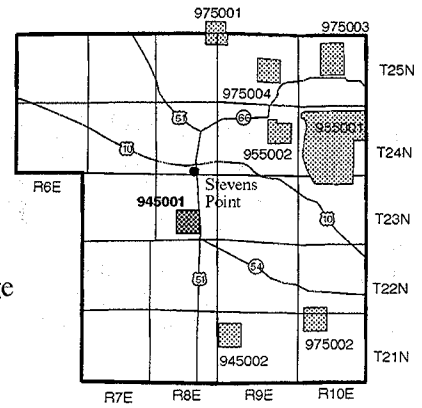


All uses of atrazine are prohibited on lands within the shaded regions. There is only one prohibition area in Pierce County.



N
↑
Portage County
Town of Plover
T23N R8E PA 94-50-01

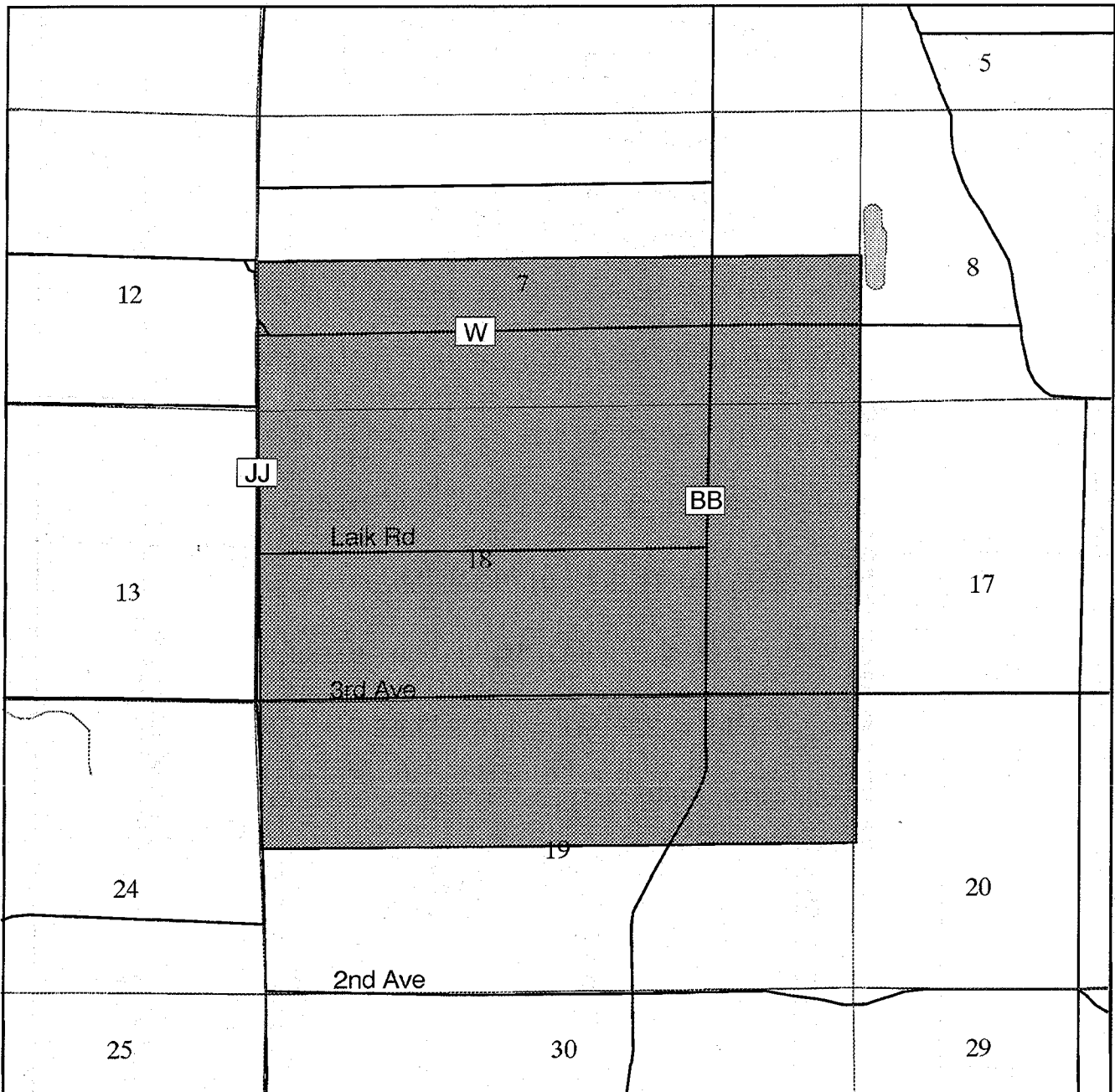
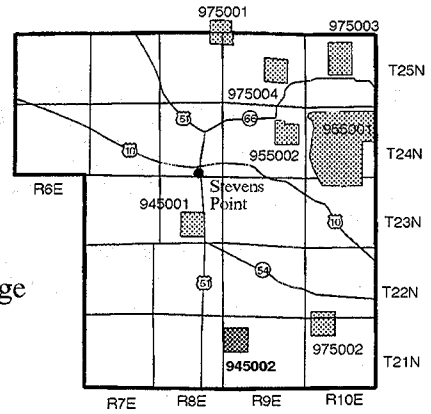
All uses of atrazine are prohibited on lands within the shaded regions. There are eight prohibition areas in Portage County. Refer to each map for specific locations.





Portage County Town of Almond T21N R9E PA 94-50-02

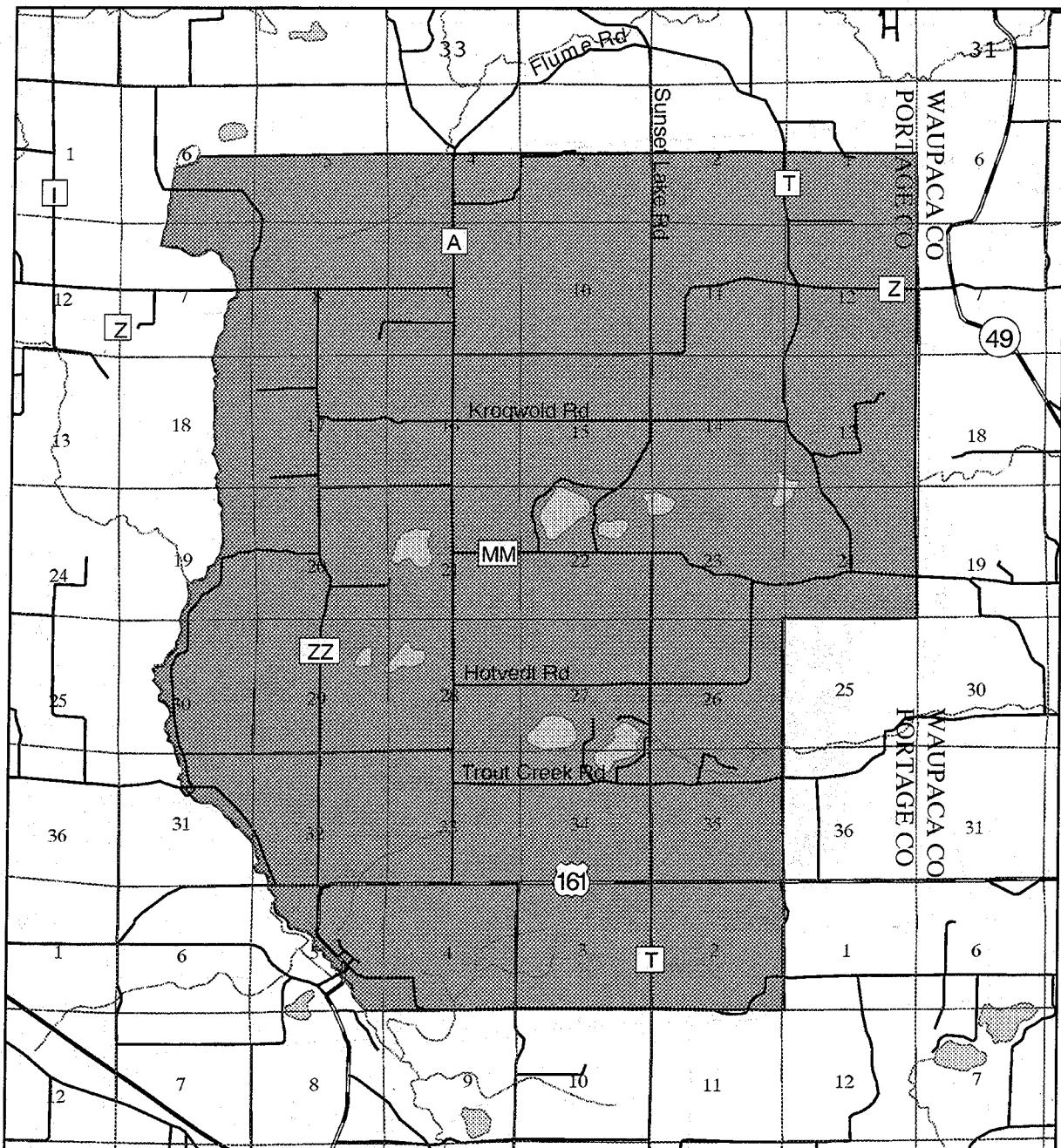
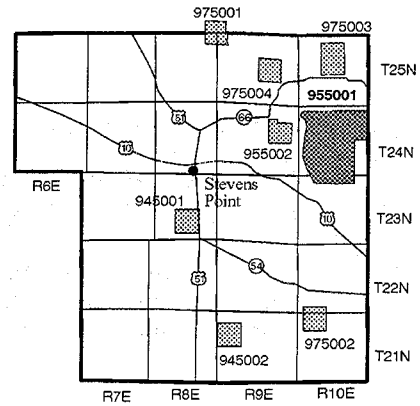
All uses of atrazine are prohibited on lands within the shaded regions. There are eight prohibition areas in Portage County. Refer to each map for specific locations.



N Portage County
Towns of Amherst & New Hope
T23-24N R10E PA 95-50-01



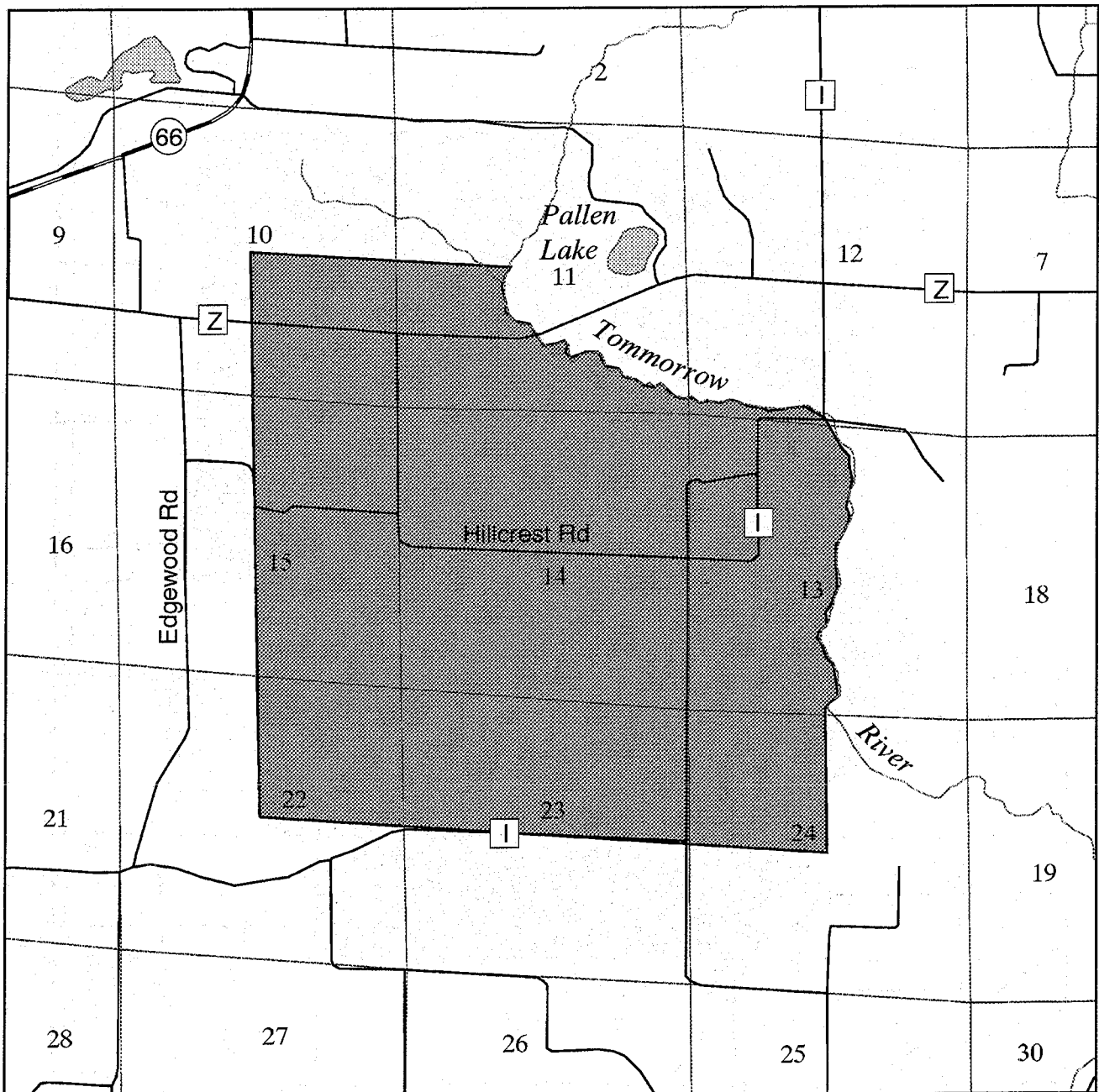
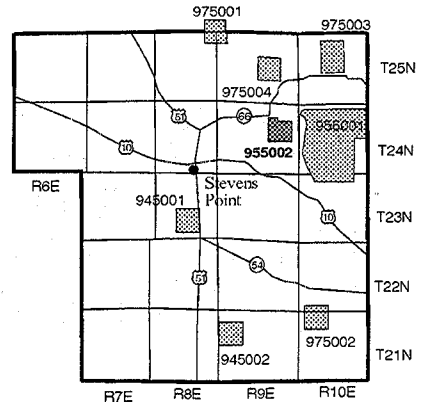
All uses of atrazine are prohibited on lands within the shaded regions. There are eight prohibition areas in Portage County. Refer to each map for specific locations.





Portage County Towns of Sharon & Stockton T24N R9E PA 95-50-02

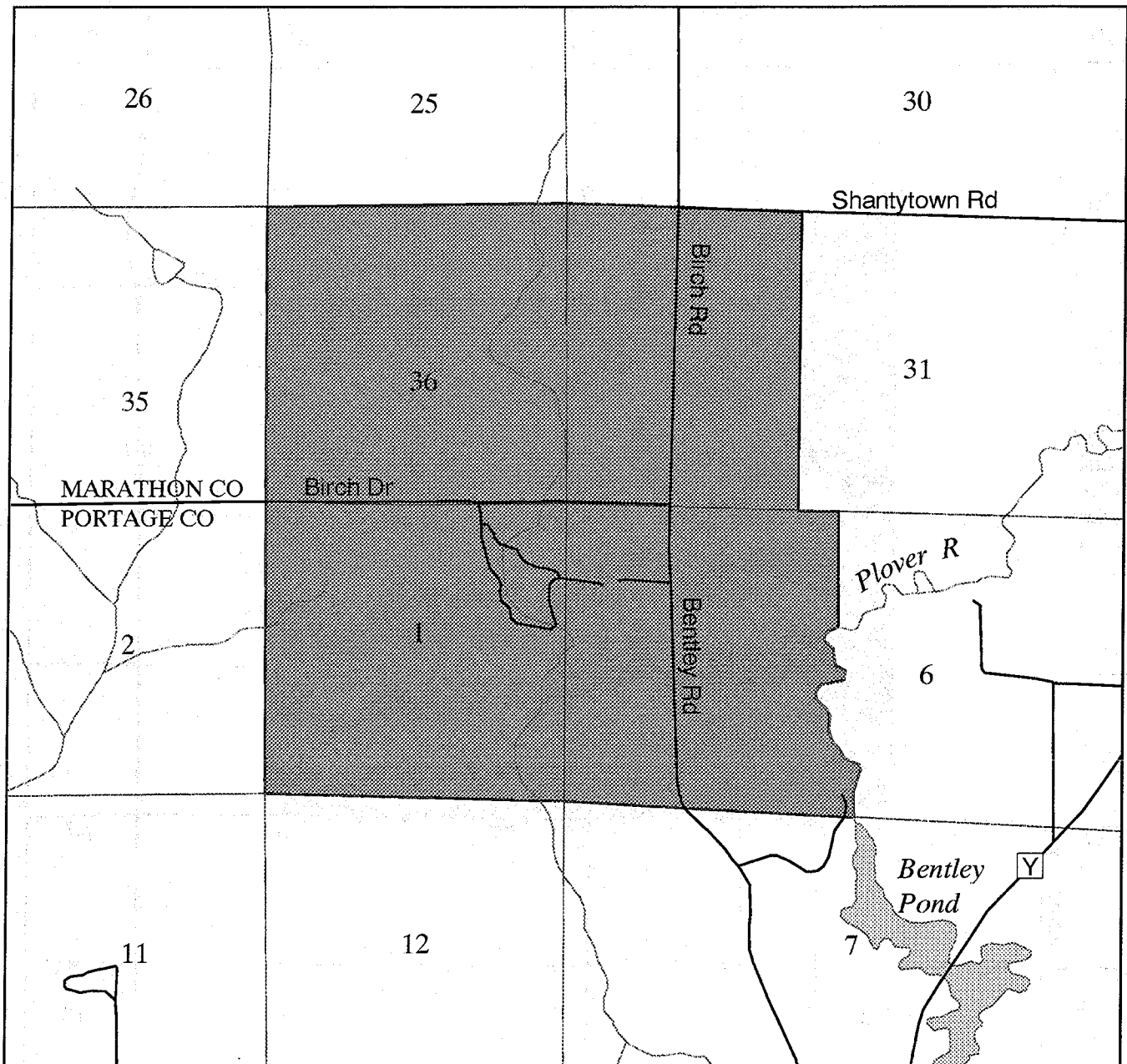
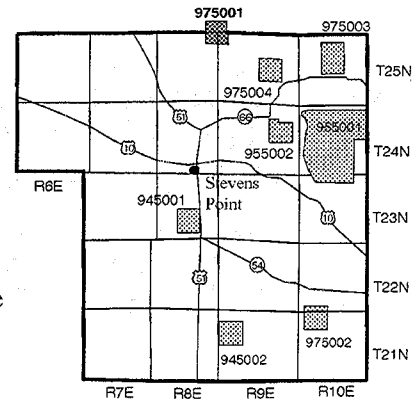
All uses of atrazine are prohibited on lands within the shaded regions. There are eight prohibition areas in Portage County. Refer to each map for specific locations.





Portage County
 Towns of Dewey & Sharon
 T25-26N R8-9E PA 97-50-01
Marathon County
 Towns of Guenther & Bevent

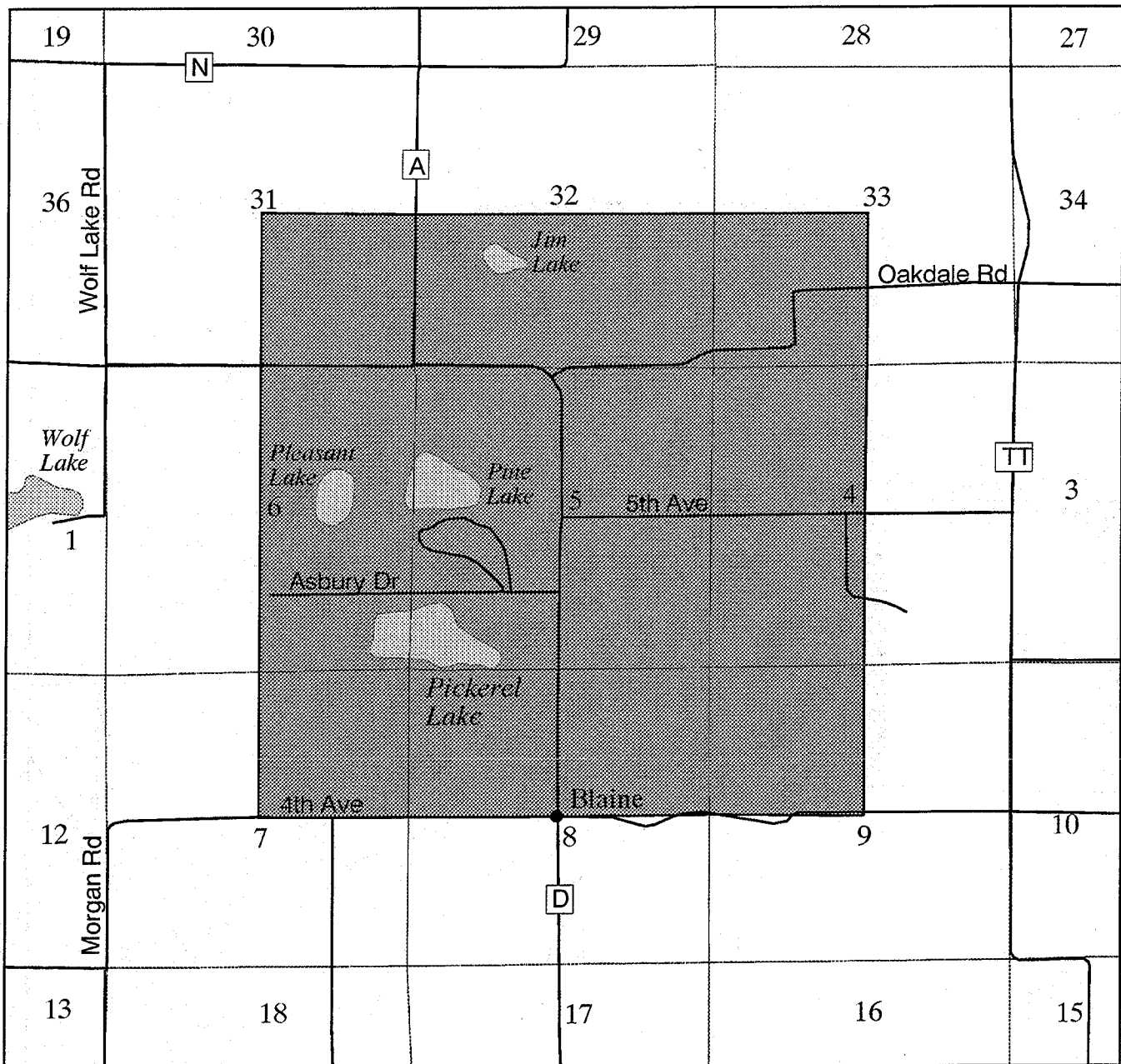
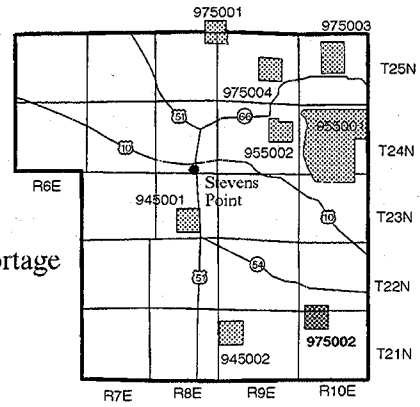
All uses of atrazine are prohibited on lands within the shaded regions. There are eight prohibition areas in Portage County. Refer to each map for specific locations.





Portage County Towns of Belmont & Lanark T21-22N R10E PA 97-50-02

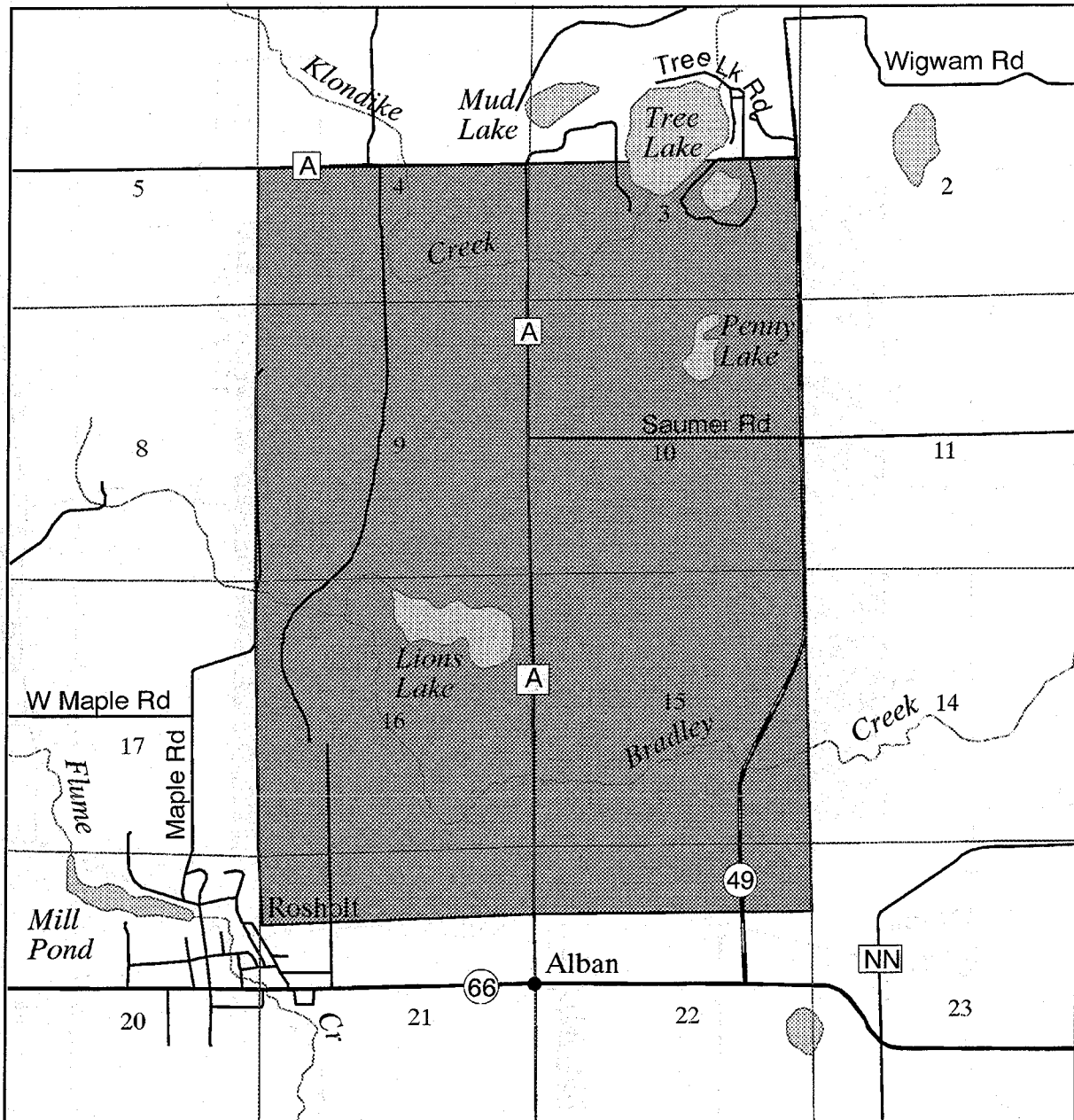
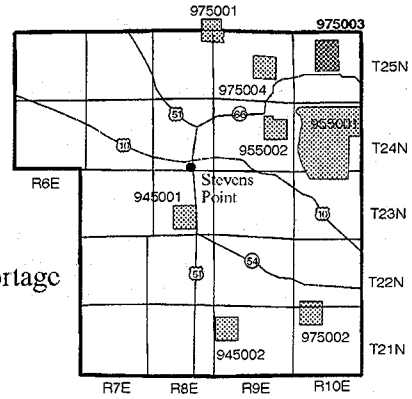
All uses of atrazine are prohibited on lands within the shaded regions. There are eight prohibition areas in Portage County. Refer to each map for specific locations.





Portage County Town of Alban T25N R10E PA 97-50-03

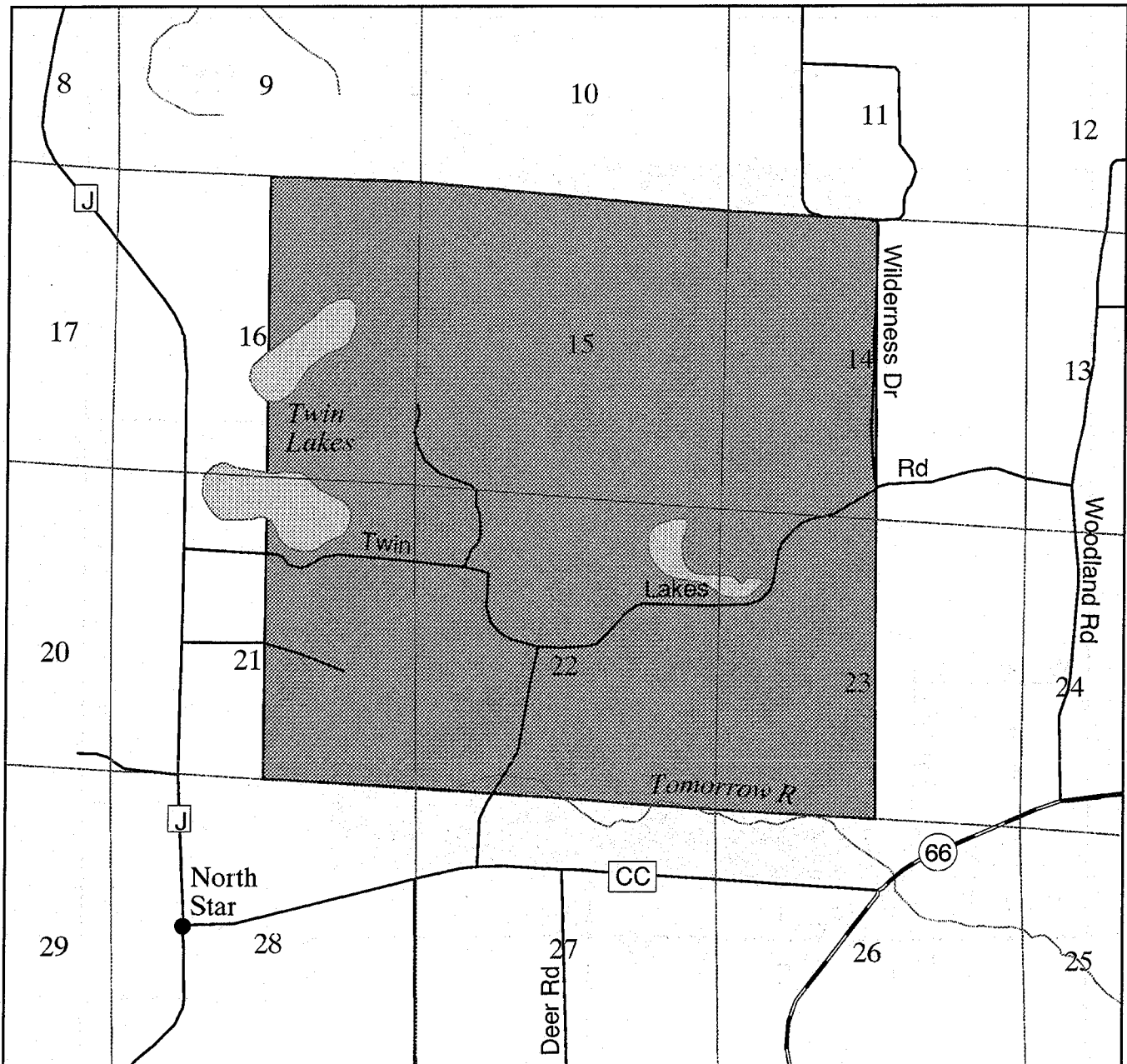
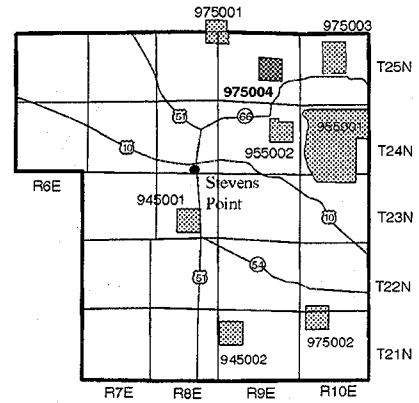
All uses of atrazine are prohibited on lands within the shaded regions. There are eight prohibition areas in Portage County. Refer to each map for specific locations.





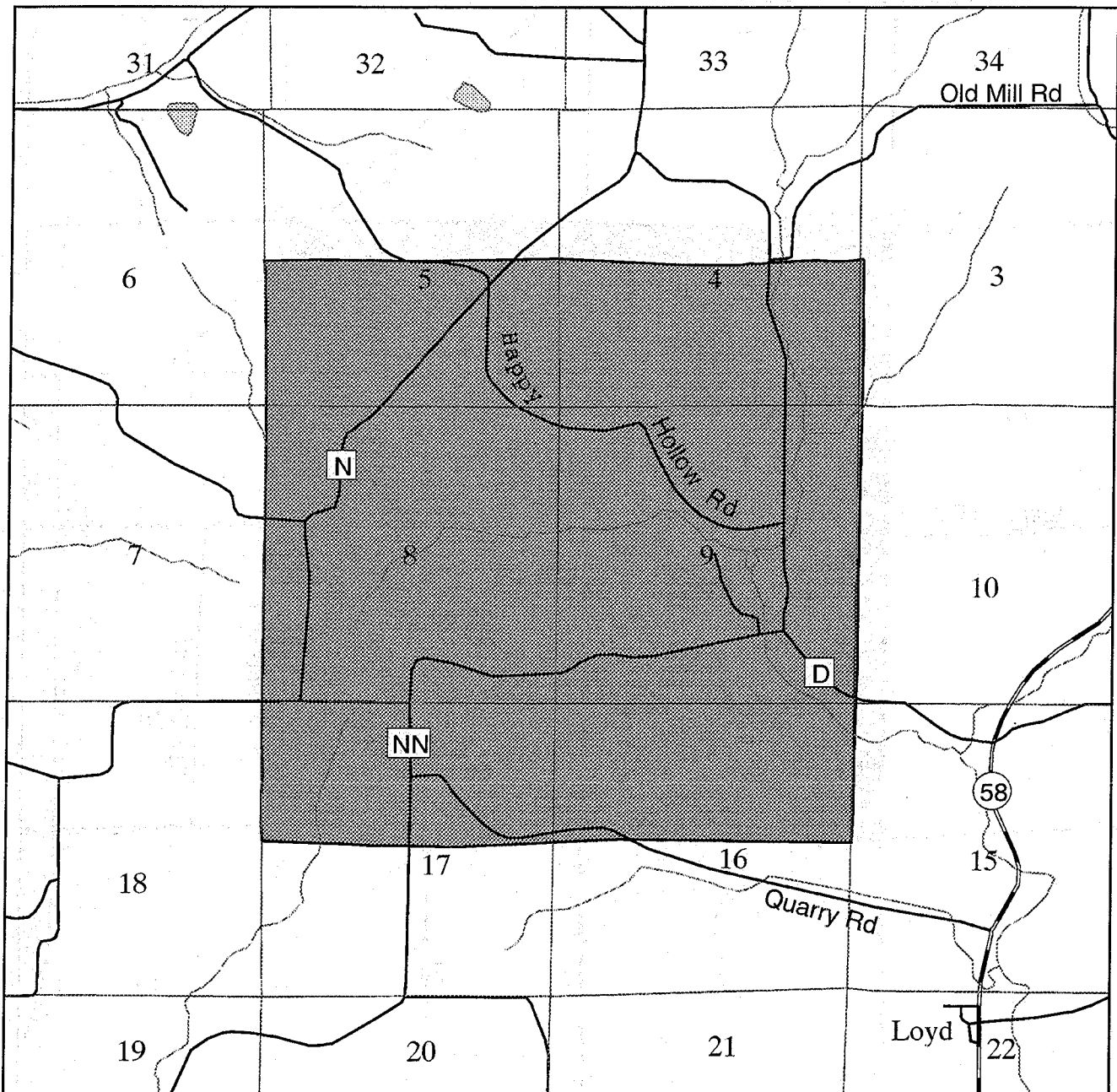
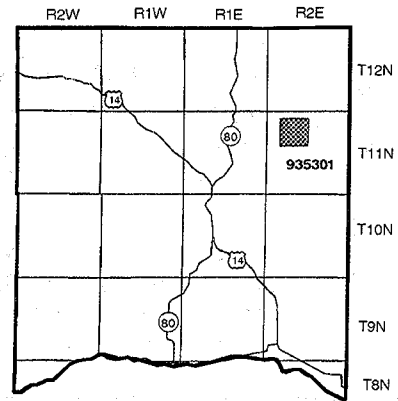
Portage County Town of Sharon T25N R9E PA 97-50-04

All uses of atrazine are prohibited on lands within the shaded regions. There are eight prohibition areas in Portage County. Refer to each map for specific locations.



N Richland County
N Town of Willow
↑ T11N R2E PA 93-53-01

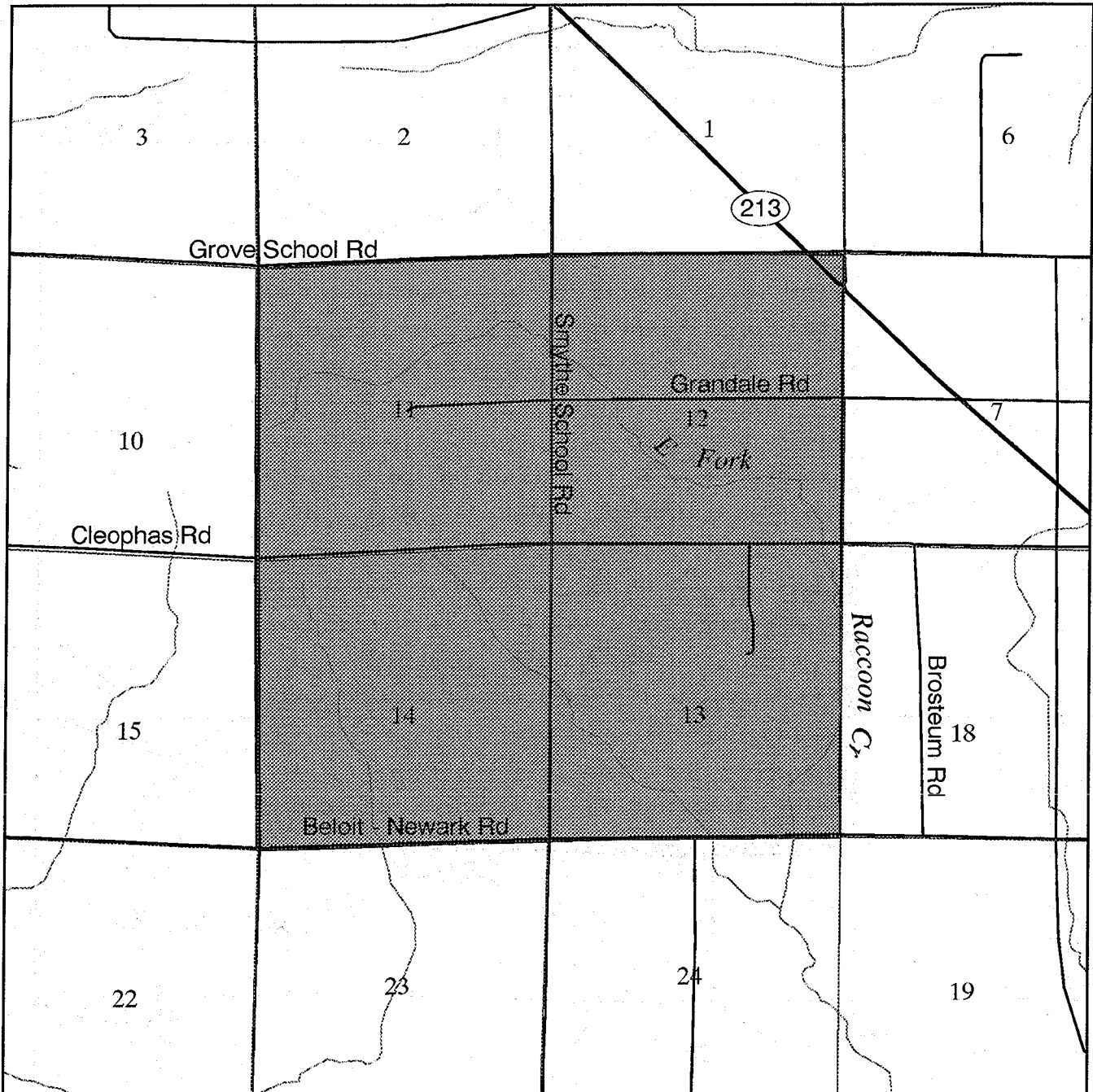
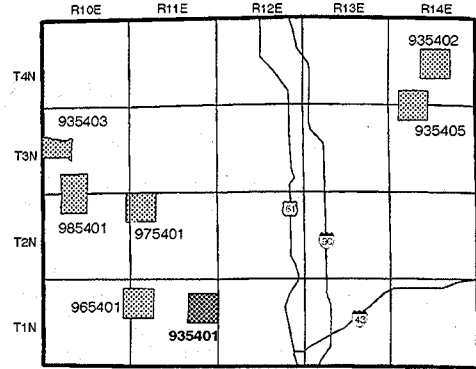
All uses of atrazine are prohibited on lands within the shaded regions. There is one prohibition area in Richland County, in addition to the Lower Wisconsin River Valley Prohibition Area.





Rock County Town of Newark T1N R11E PA 93-54-01

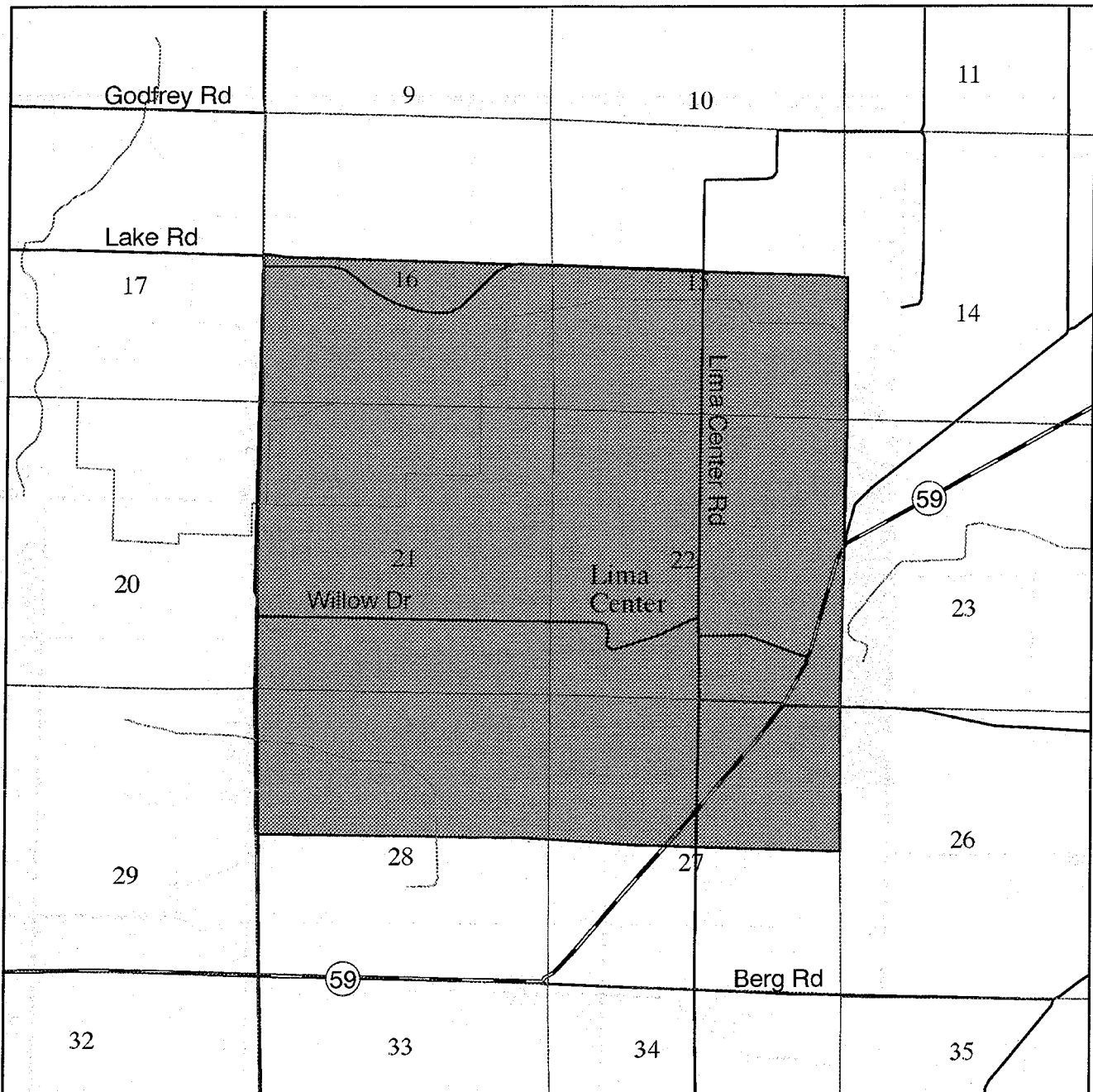
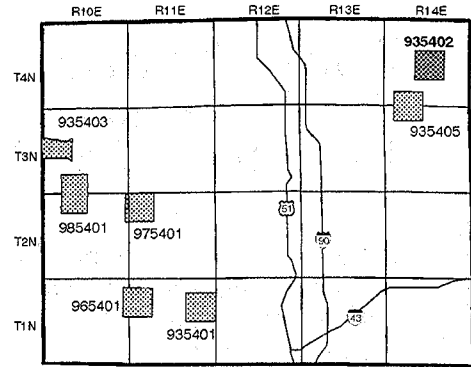
All uses of atrazine are prohibited on lands within the shaded regions. There are seven prohibition areas in Rock County. Refer to each map for specific locations.





Rock County Town of Lima T4N R14E PA 93-54-02

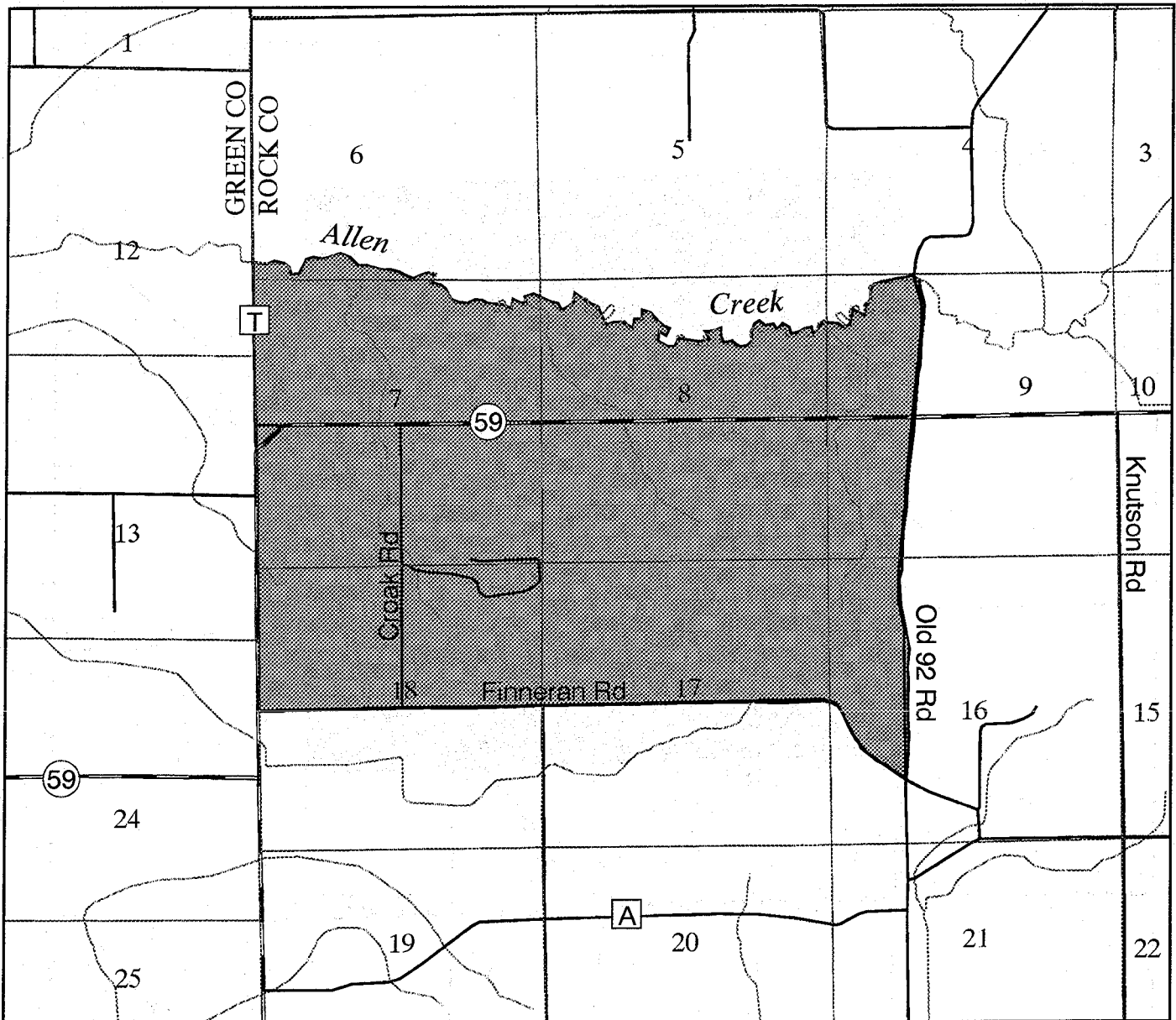
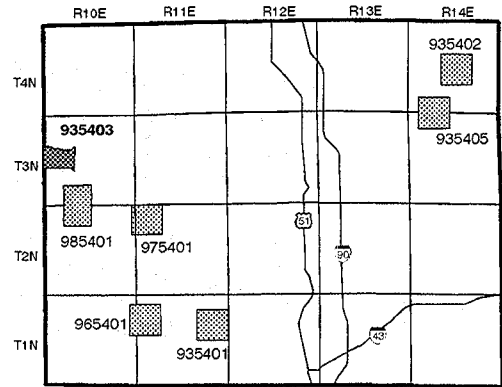
All uses of atrazine are prohibited on lands within the shaded regions. There are seven prohibition areas in Rock County. Refer to each map for specific locations.





Rock County Town of Magnolia T3N R10E PA 93-54-03

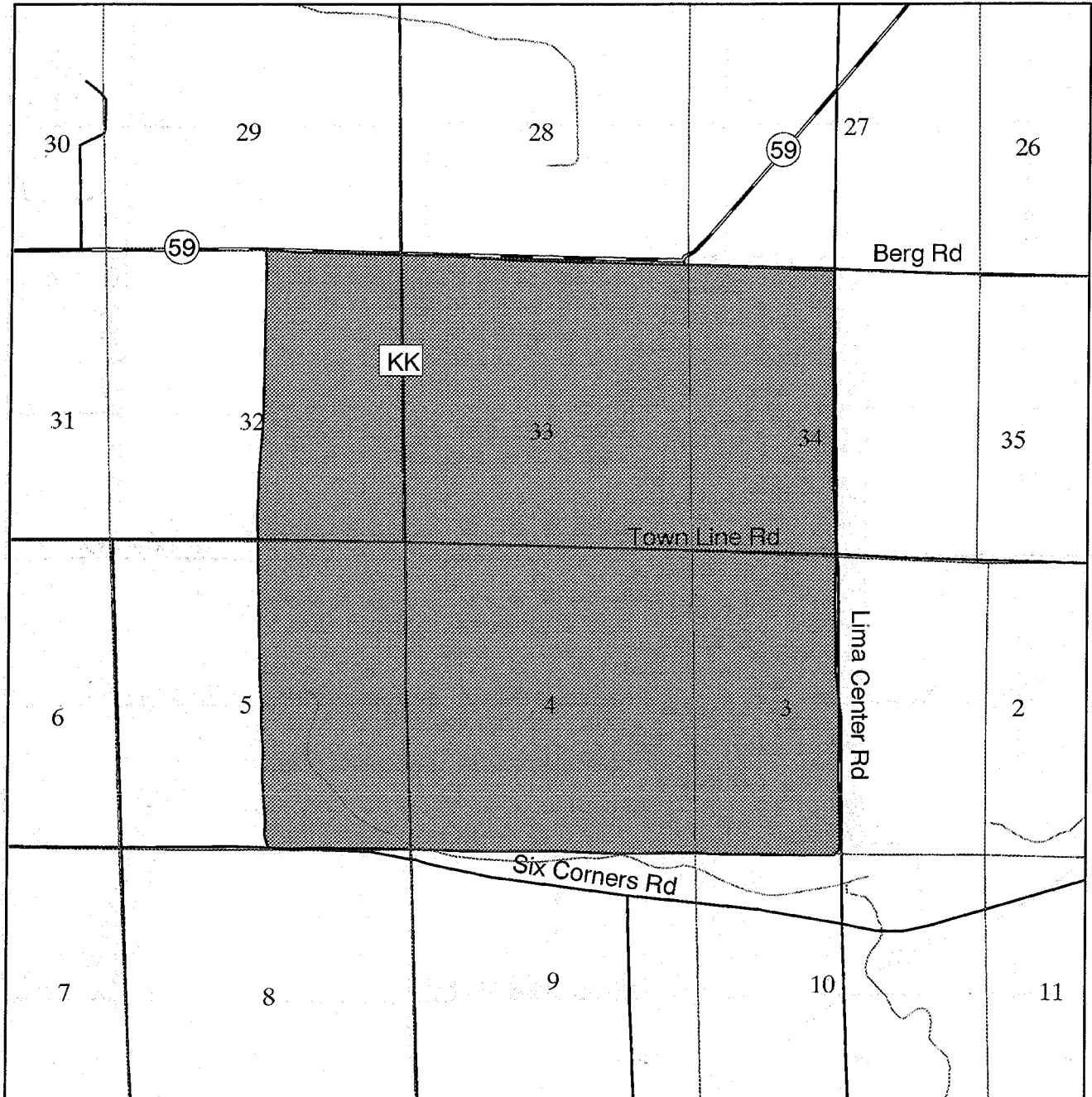
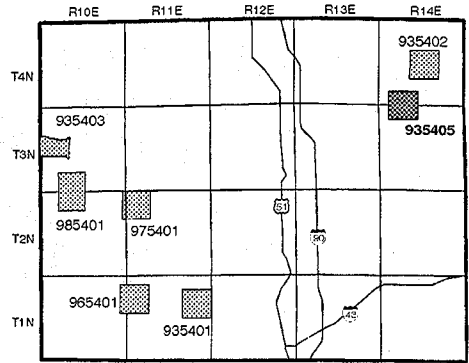
All uses of atrazine are prohibited on lands within the shaded regions. There are seven prohibition areas in Rock County. Refer to each map for specific locations.





Rock County Towns of Lima & Johnstown T3-4N R14E PA 93-54-05

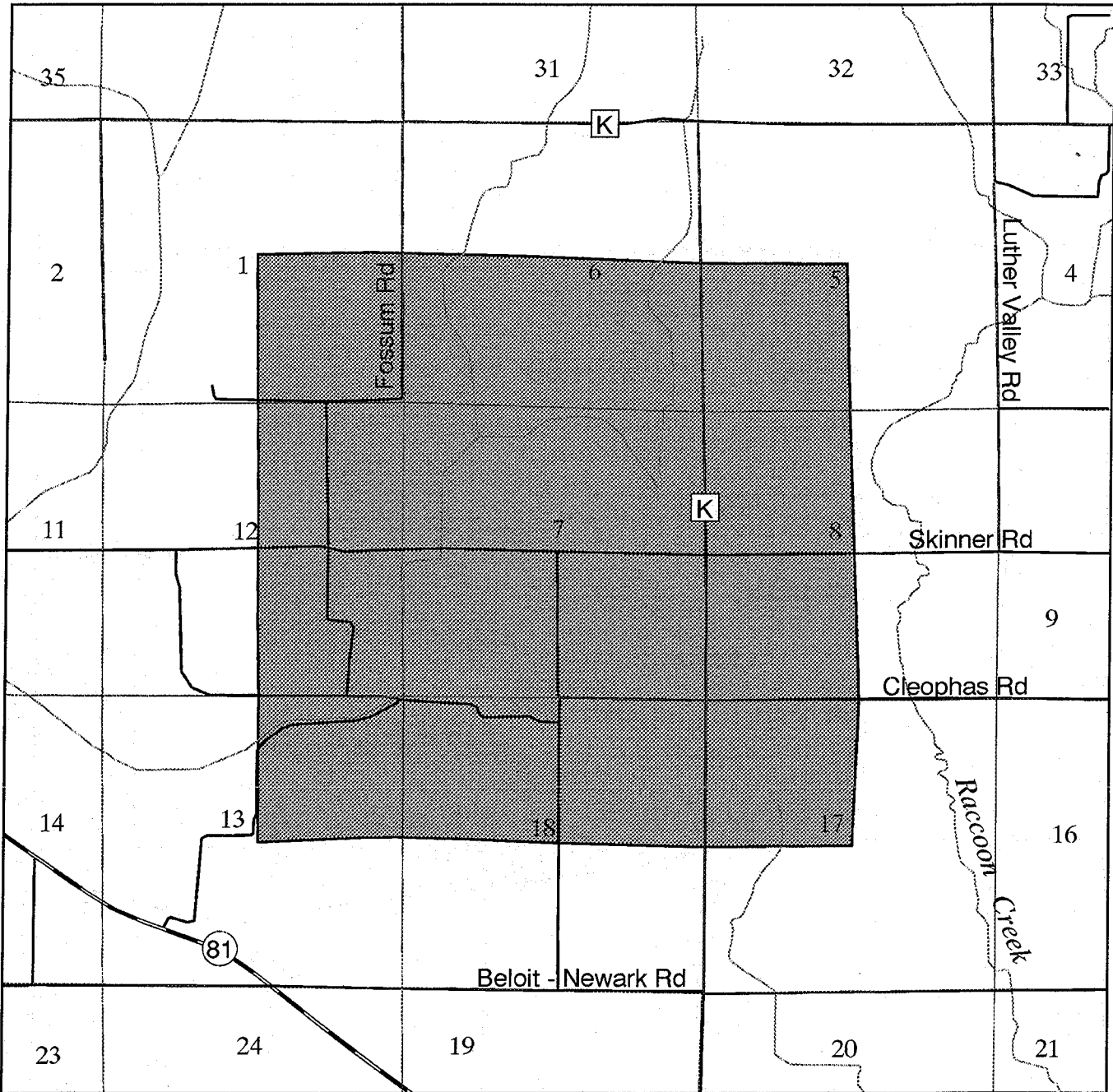
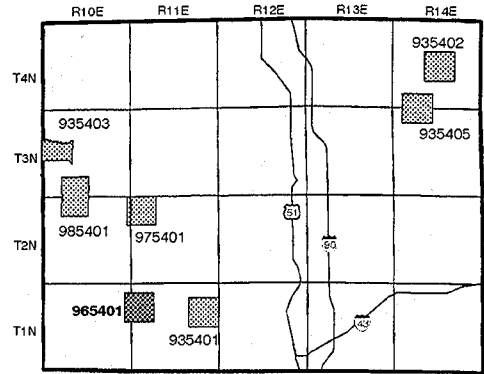
All uses of atrazine are prohibited on lands within the shaded regions. There are seven prohibition areas in Rock County. Refer to each map for specific locations.





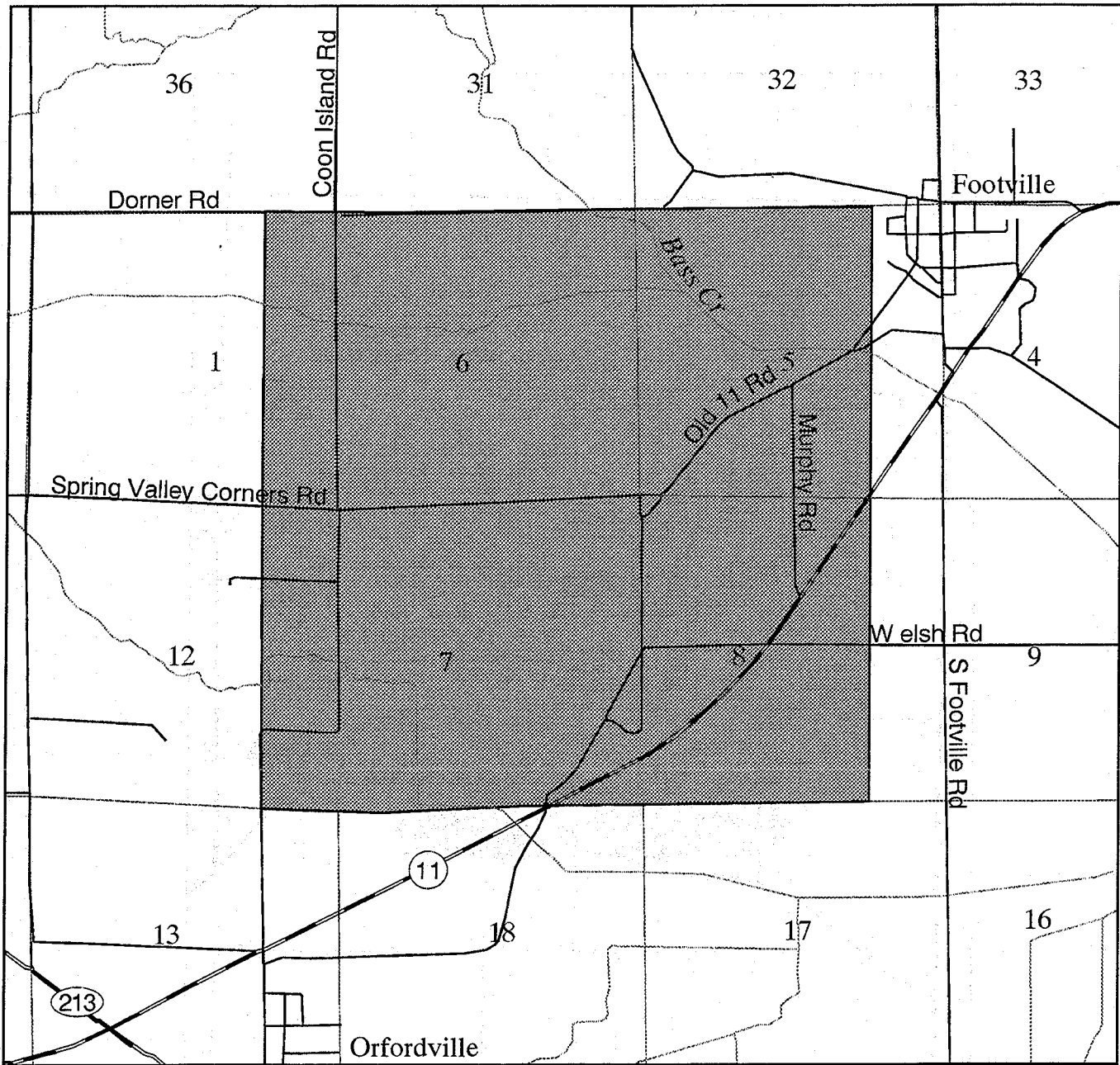
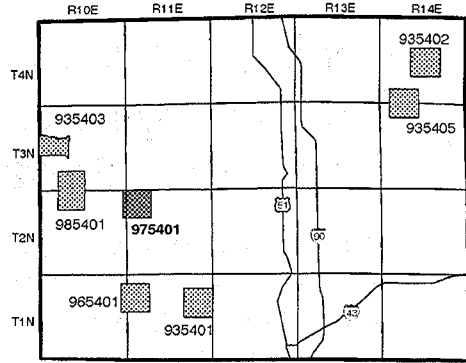
Rock County Towns of Avon & Newark T1N R10-11E PA 96-54-01

All uses of atrazine are prohibited on lands within the shaded regions. There are seven prohibition areas in Rock County. Refer to each map for specific locations.



N
↑
Rock County
Towns of Plymouth,
& Spring Valley
T2N R10-11E PA 97-54-01

All uses of atrazine are prohibited on lands within the shaded regions. There are seven prohibition areas in Rock County. Refer to each map for specific locations.



Rock County

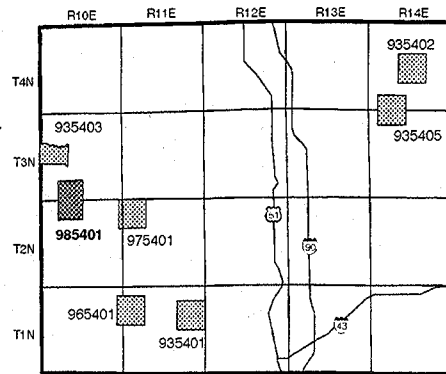
Towns of Magnolia & Spring Valley

T2-3N R10E PA 98-54-01*

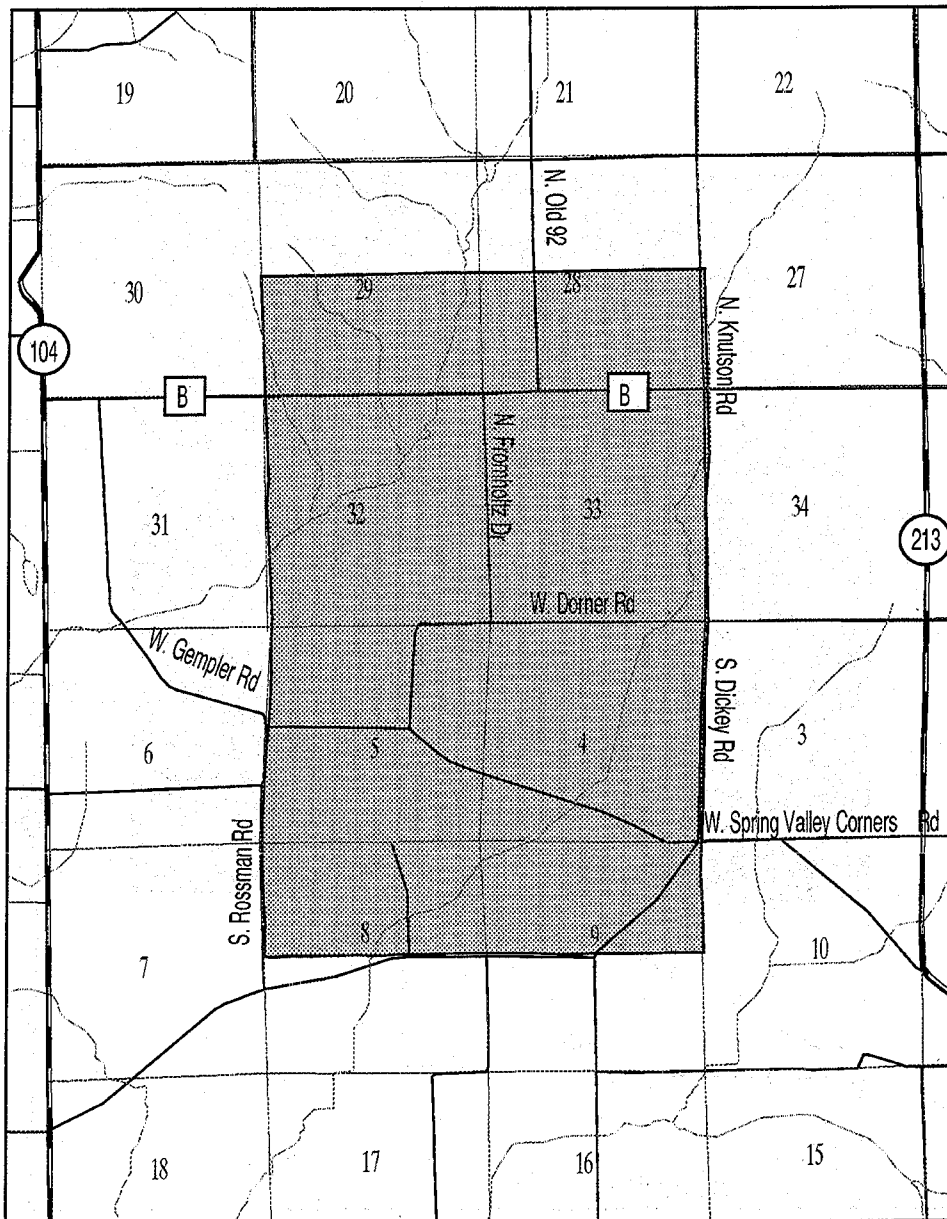
N



All uses of atrazine are prohibited on lands within the shaded regions. There are seven prohibition areas in Rock County. Refer to each map for specific locations.



*Note: This PA is an expansion of PA 93-54-04.

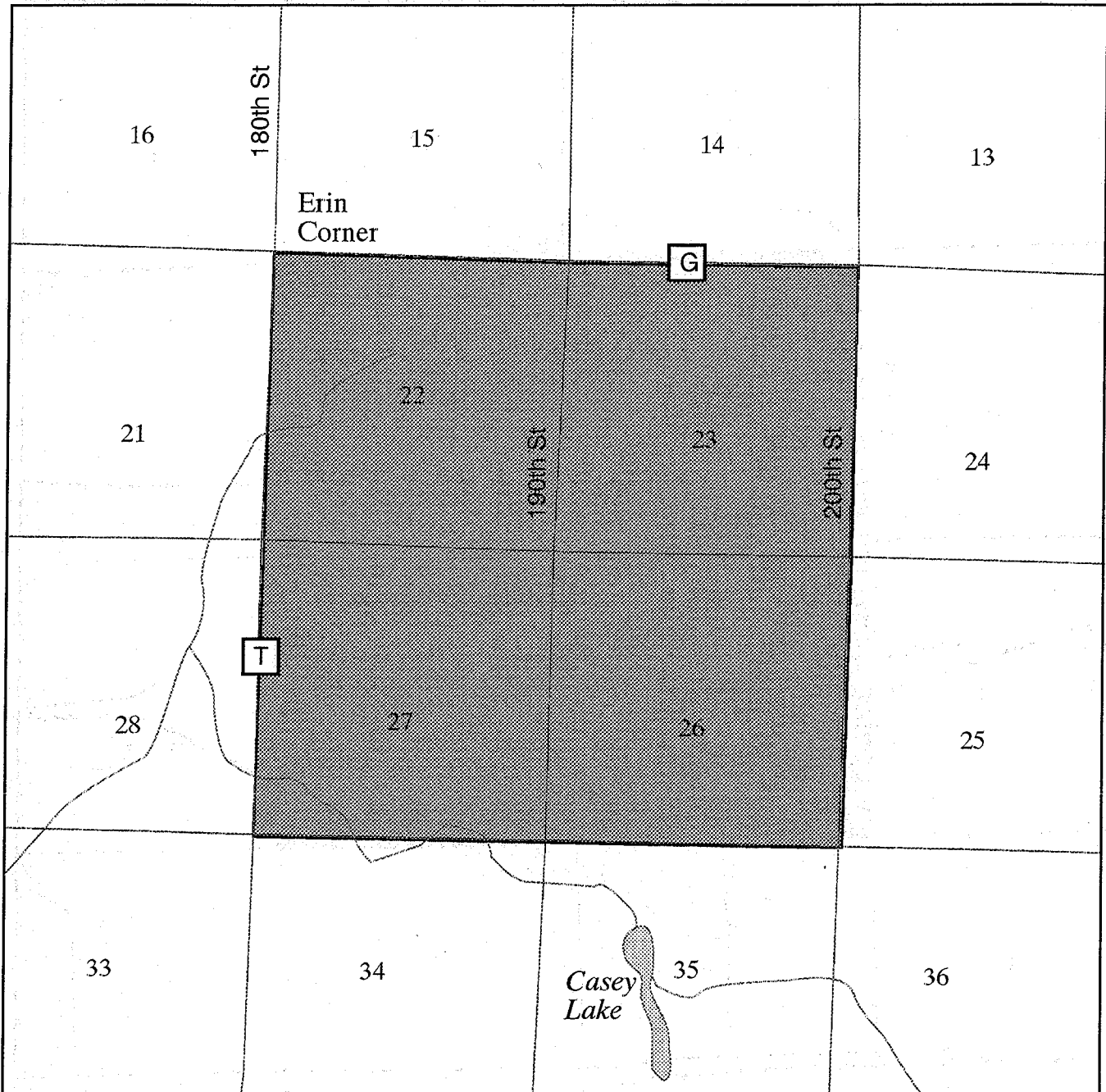
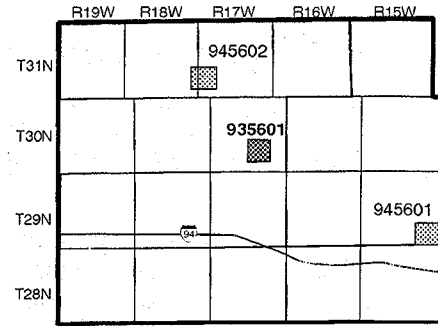




St. Croix County Town of Erin Prairie

T30N R17W PA 93-56-01

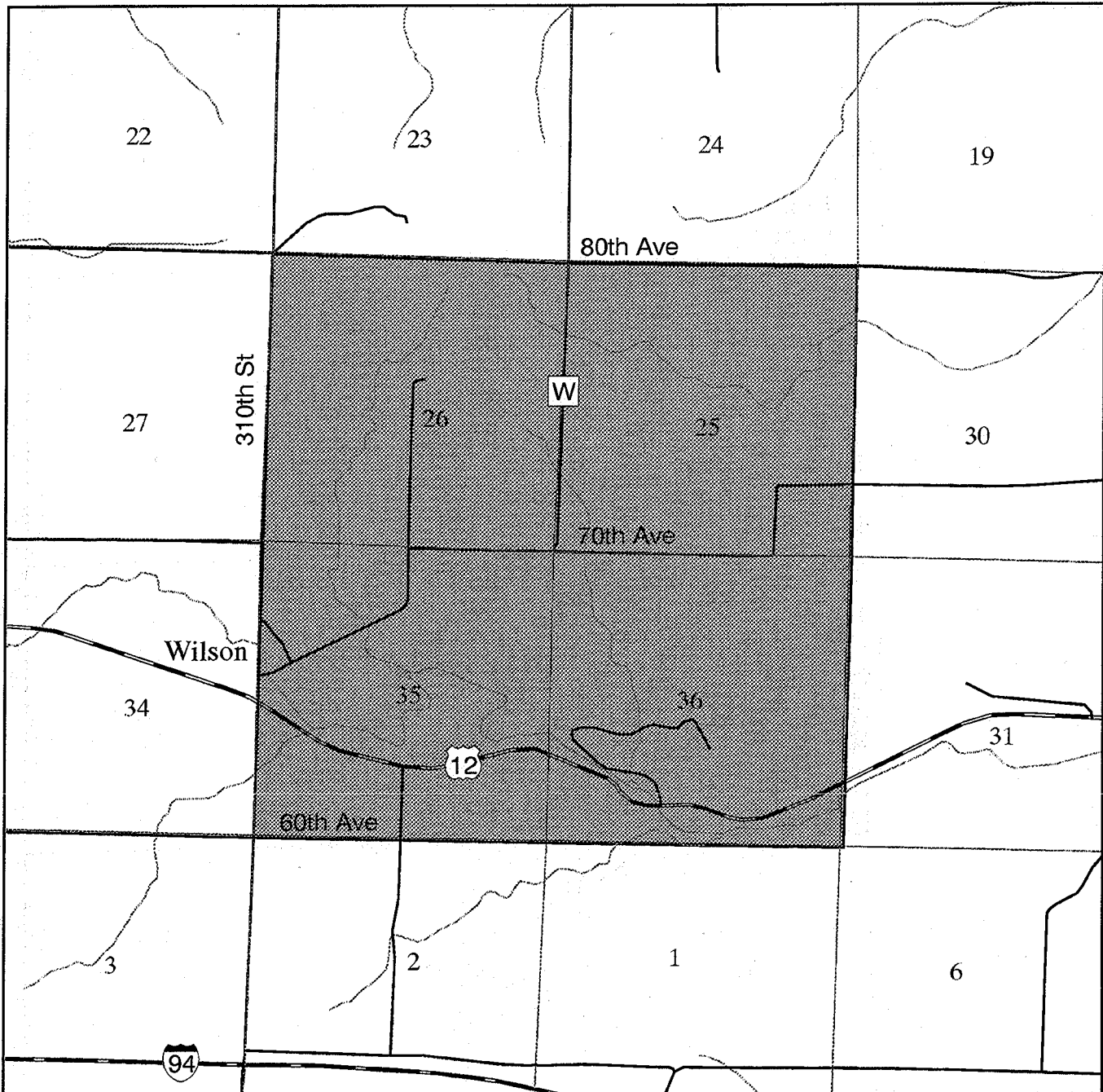
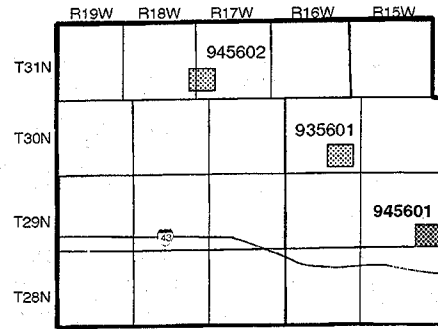
All uses of atrazine are prohibited on lands within the shaded regions. There are three prohibition areas in St. Croix County. Refer to each map for specific locations.



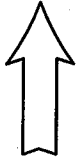
N St. Croix County
 Town of Springfield
 T29N R15W PA 94-56-01



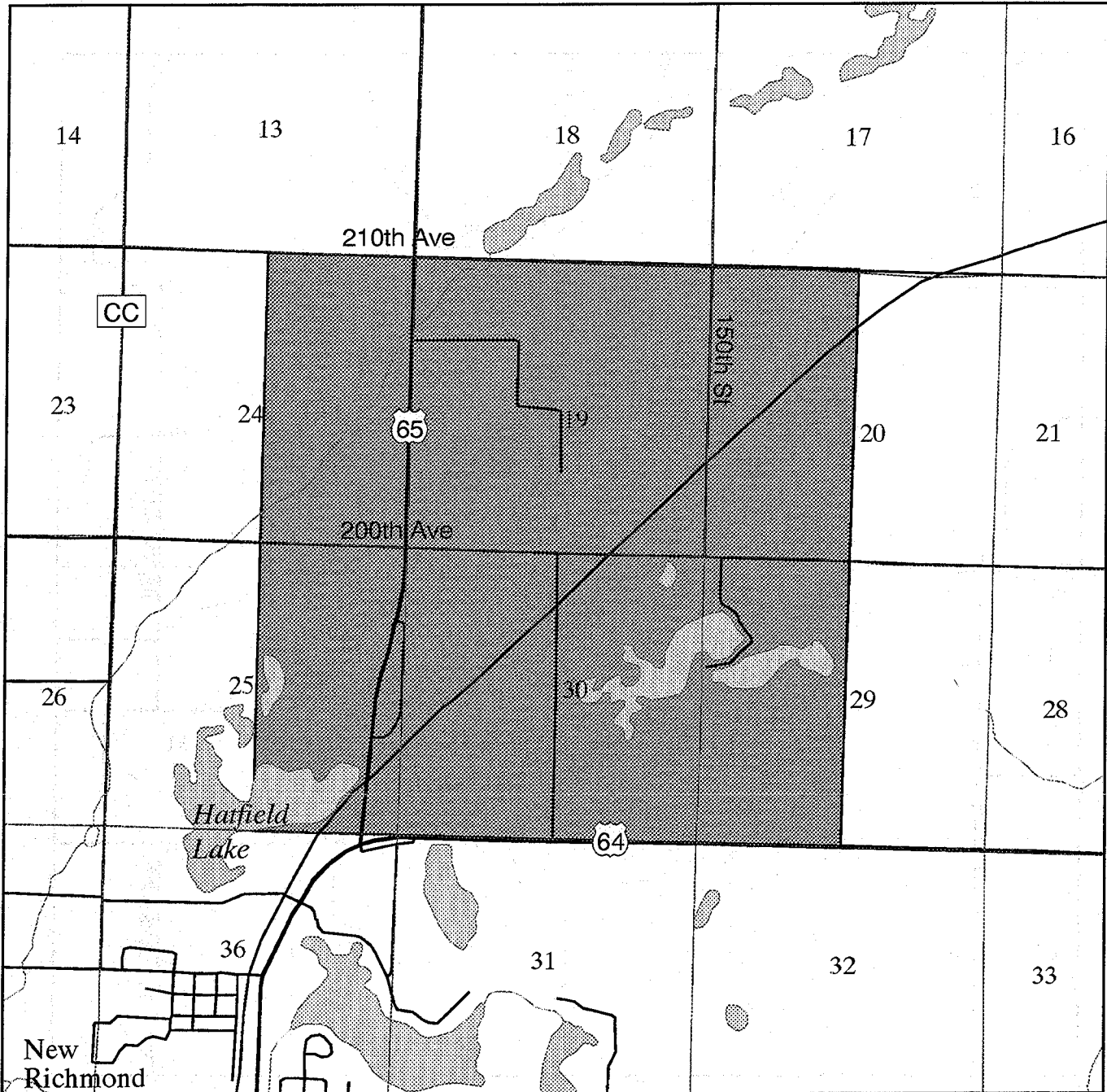
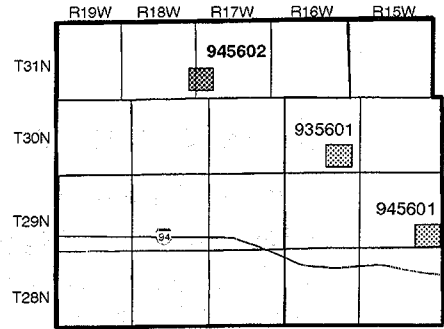
All uses of atrazine are prohibited on lands within the shaded regions. There are three prohibition areas in St. Croix County. Refer to each map for specific locations.



N St. Croix County
 Towns of Stanton & Star Prairie
 T31N R17-18W PA 94-56-02



All uses of atrazine are prohibited on lands within the shaded regions. There are three prohibition areas in St. Croix County. Refer to each map for specific locations.

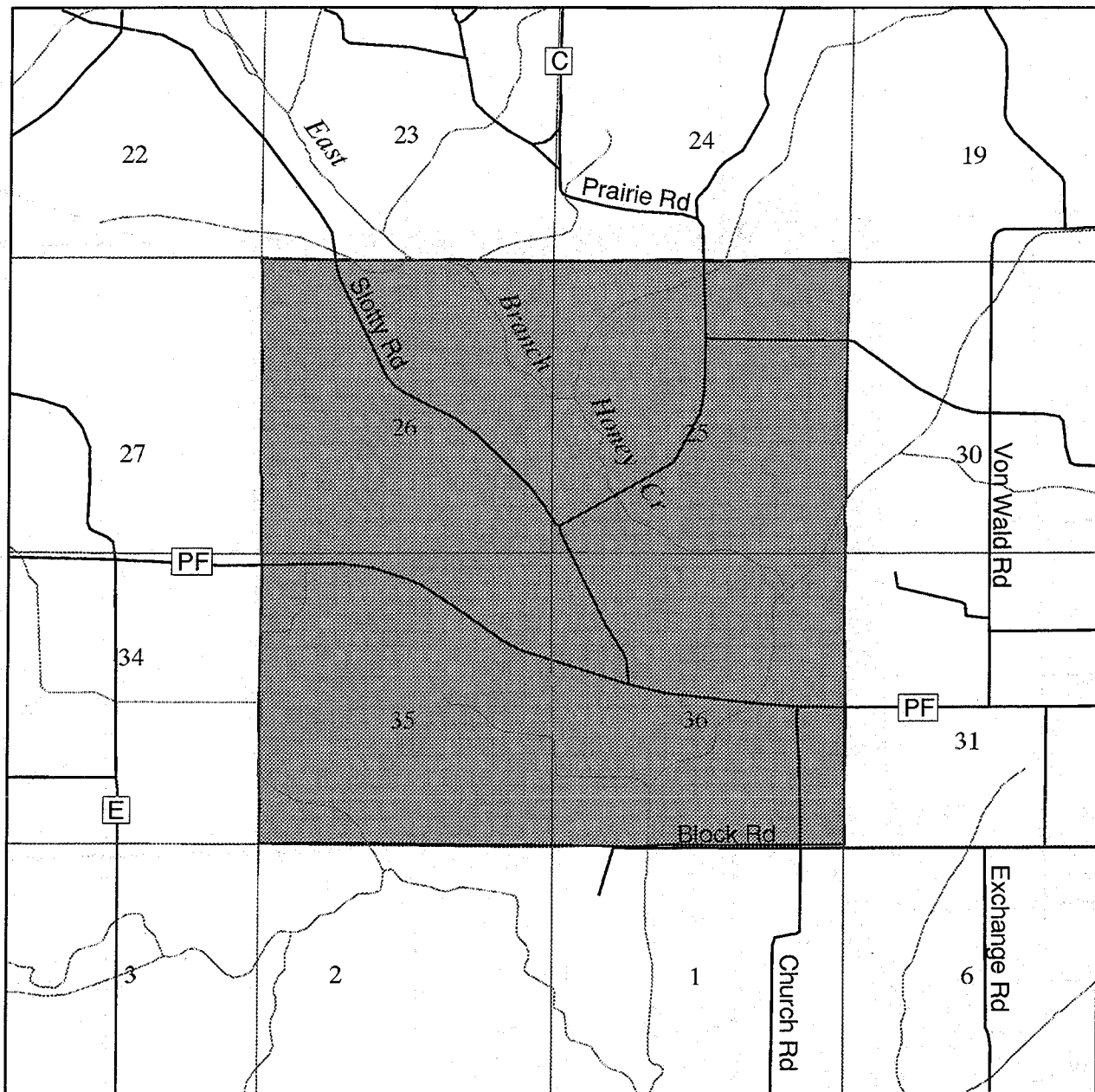
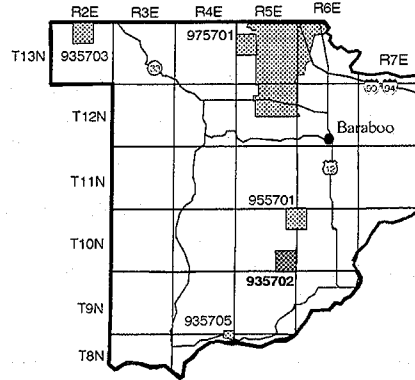


Sauk County

Town of Honey Creek

T10N R5E PA 93-57-02

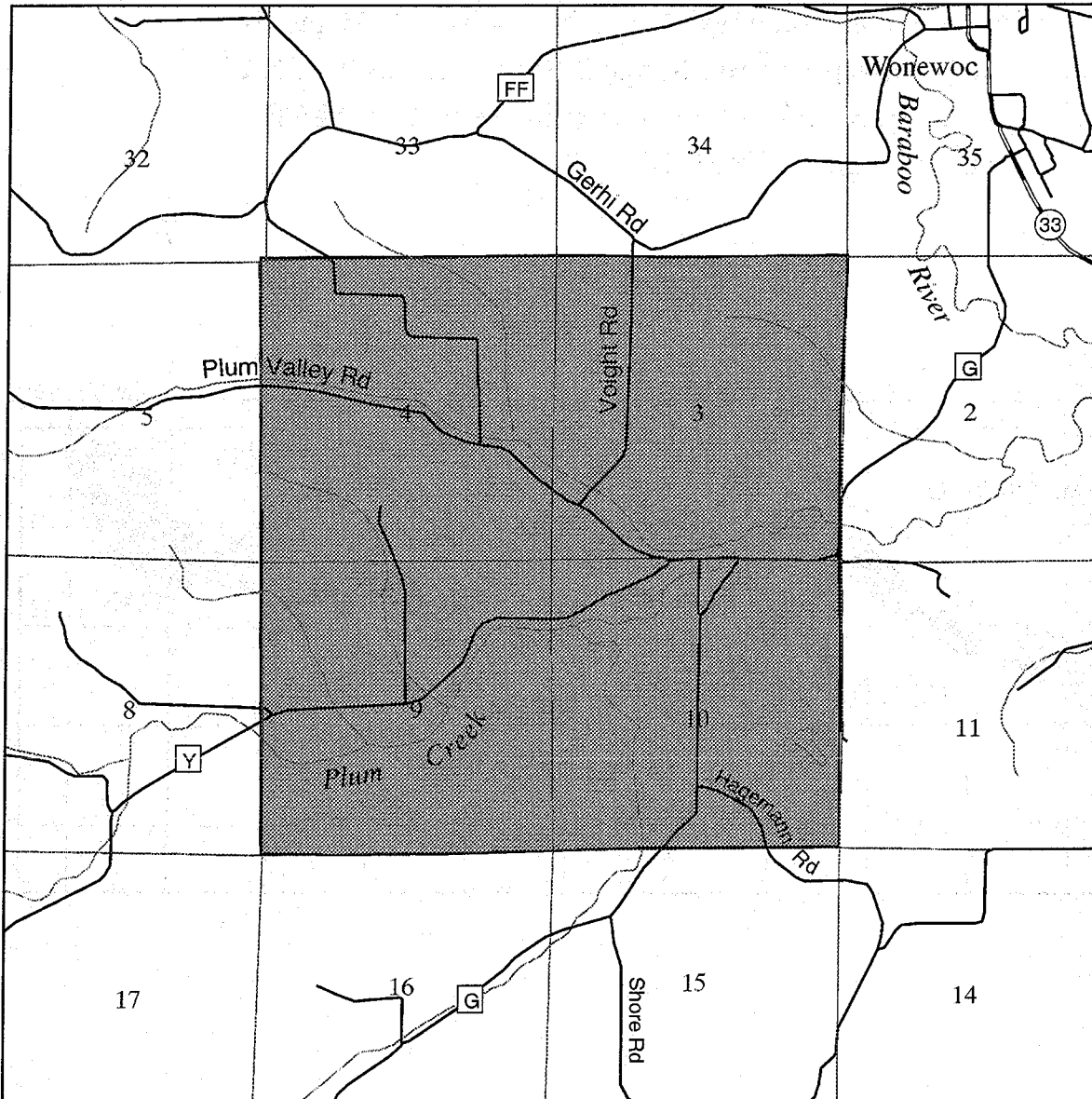
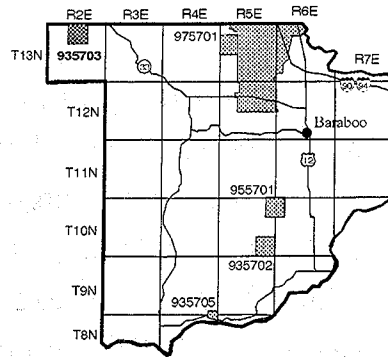
All uses of atrazine are prohibited on lands within the shaded regions. There are 5 prohibition areas in Sauk County. Refer to each map for specific locations.





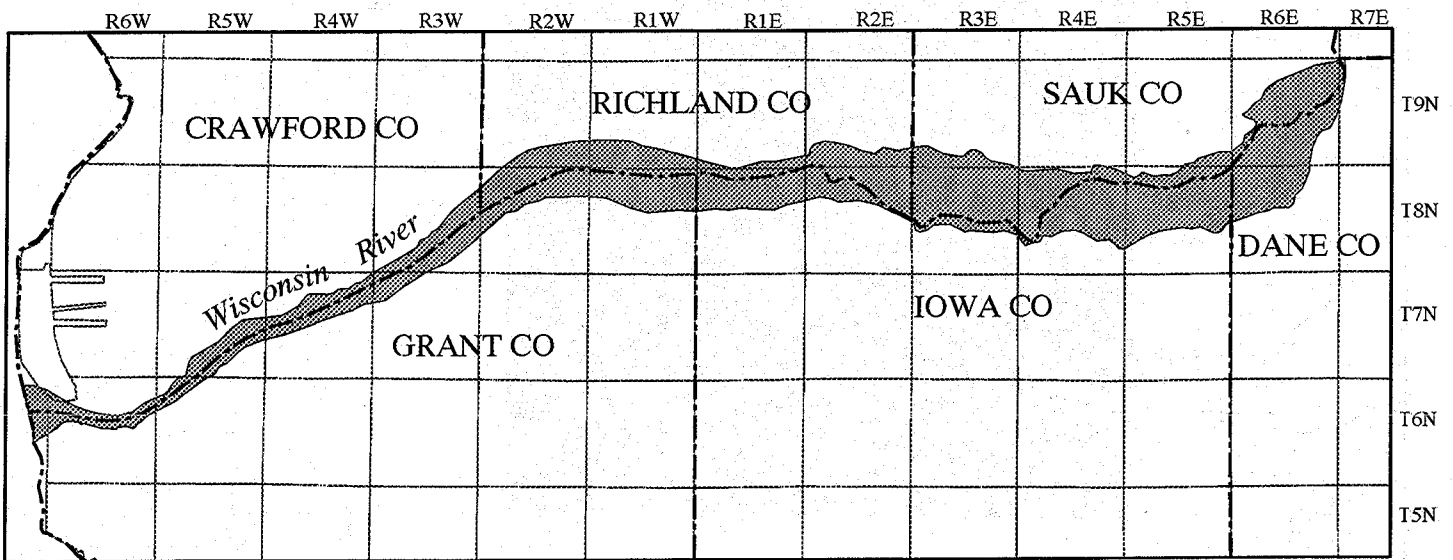
Sauk County
Town of Woodland
T13N R2E PA 93-57-03

All uses of atrazine are prohibited on lands within the shaded regions. There are 5 prohibition areas in Sauk County. Refer to each map for specific locations.



Lower Wisconsin River Valley Atrazine Prohibition Area **PA 93-57-04**

"Lower Wisconsin River Valley" means the river terraces and flood plain on either side of the Wisconsin River, downstream of the highway 60 bridge at Prairie du Sac and upstream of the confluence of the Wisconsin and Mississippi Rivers, except that atrazine may be applied to medium- and fine-textured soils in Township 9 North Range 1 West, sections 27, 28, 29, 30, 31, 32, 33 and 34 and Township 9 North, Range 2 West, sections 25, 26, 27, 28, 32, 33, 34, 35 and 36 in compliance with ss.ATCP 30.05 through ATCP 30.10.

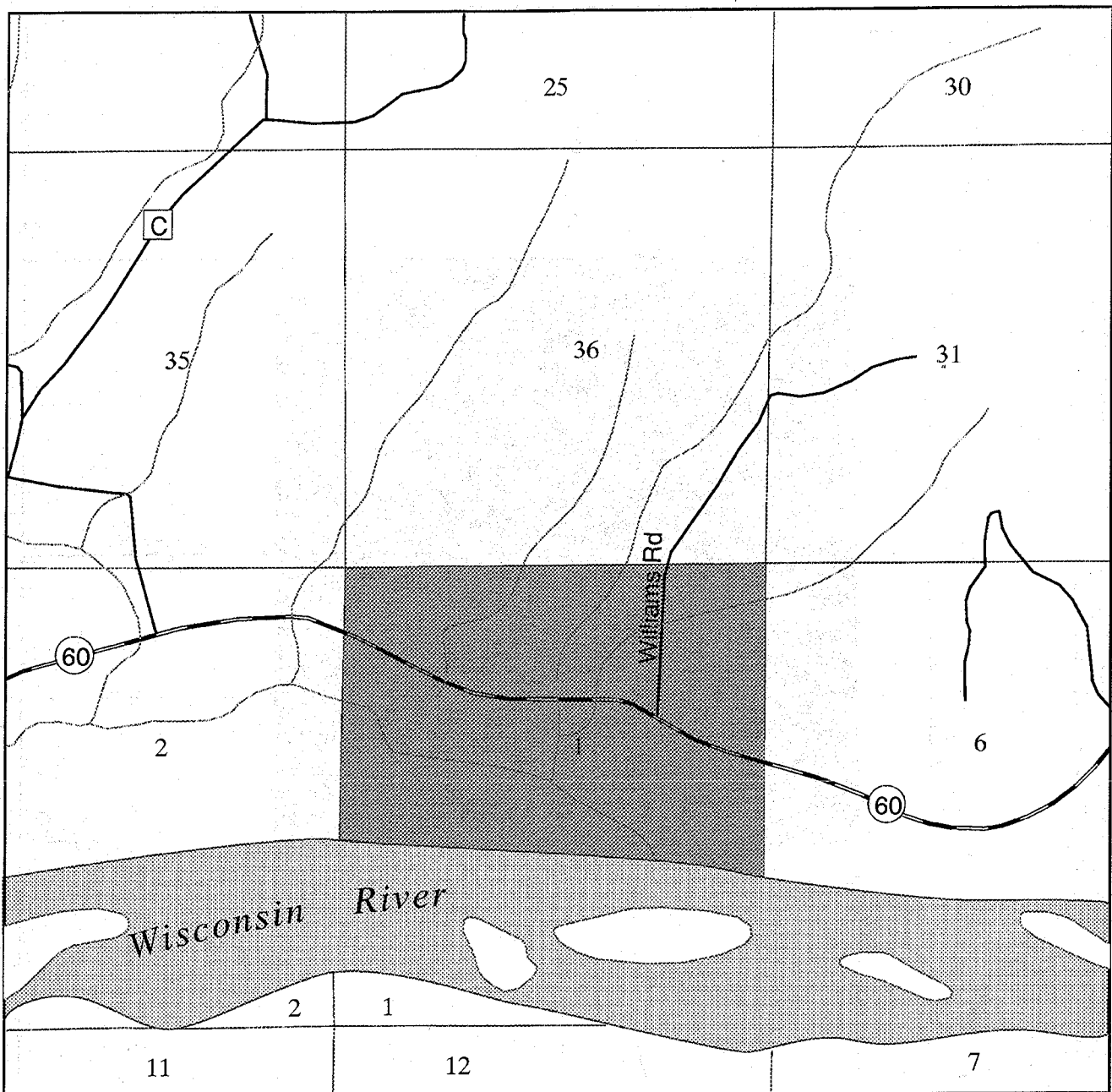
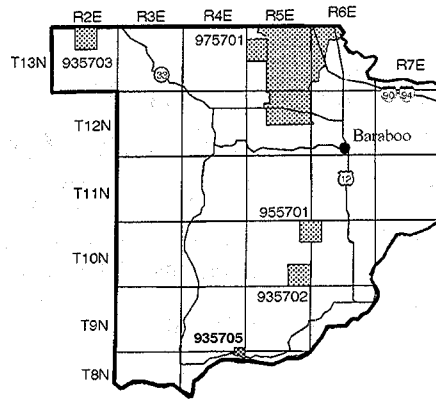


N Sauk County
 Town of Troy

T8-9N R4E PA 93-57-05



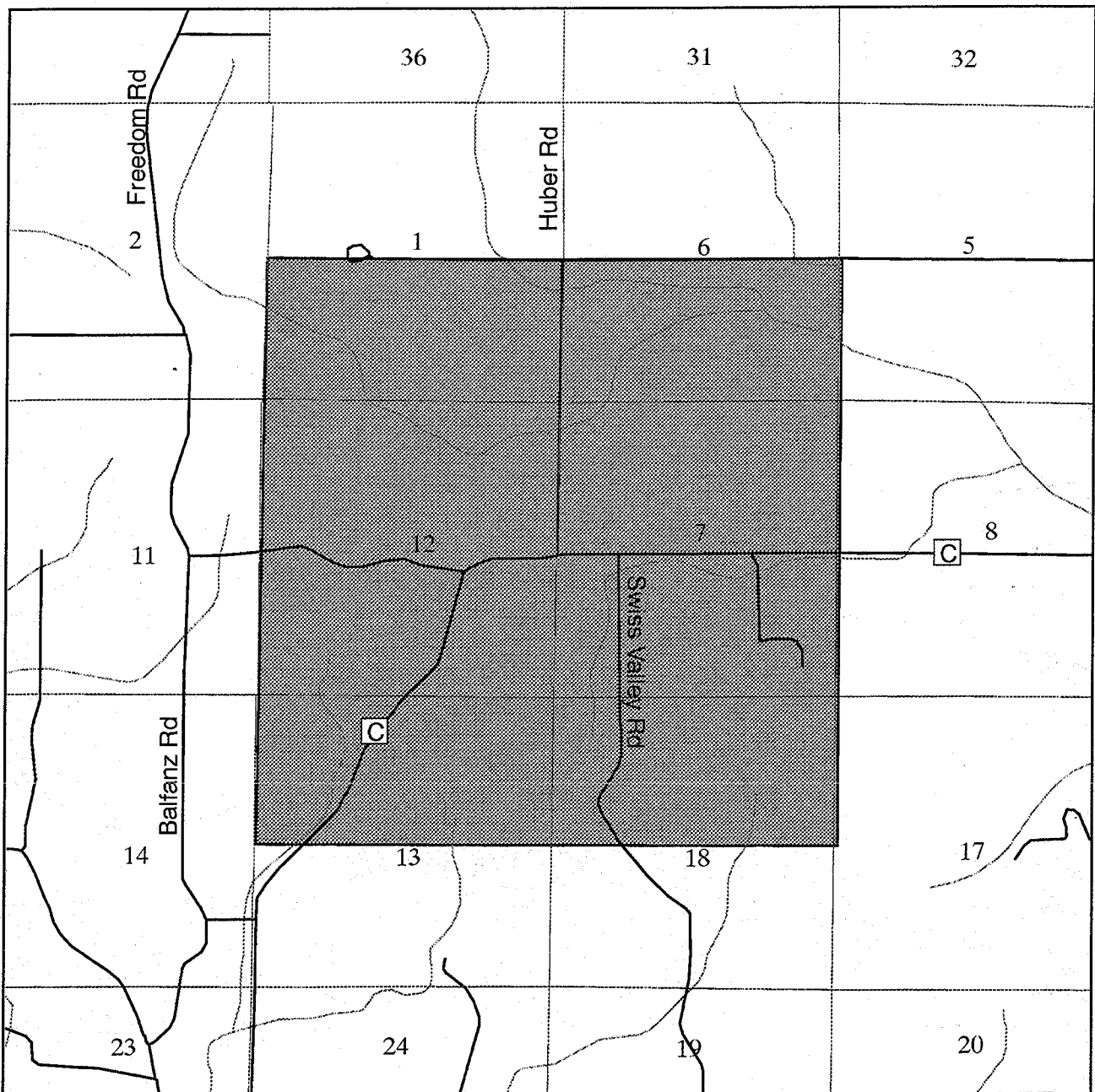
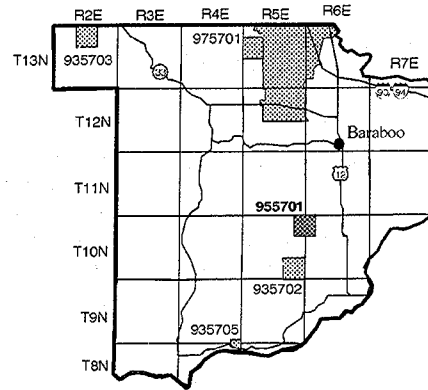
All uses of atrazine are prohibited on lands within the shaded regions. There are 5 prohibition areas in Sauk County. Refer to each map for specific locations.





Sauk County Towns of Honey Creek & Sumpter T10N R5-6E PA 95-57-01

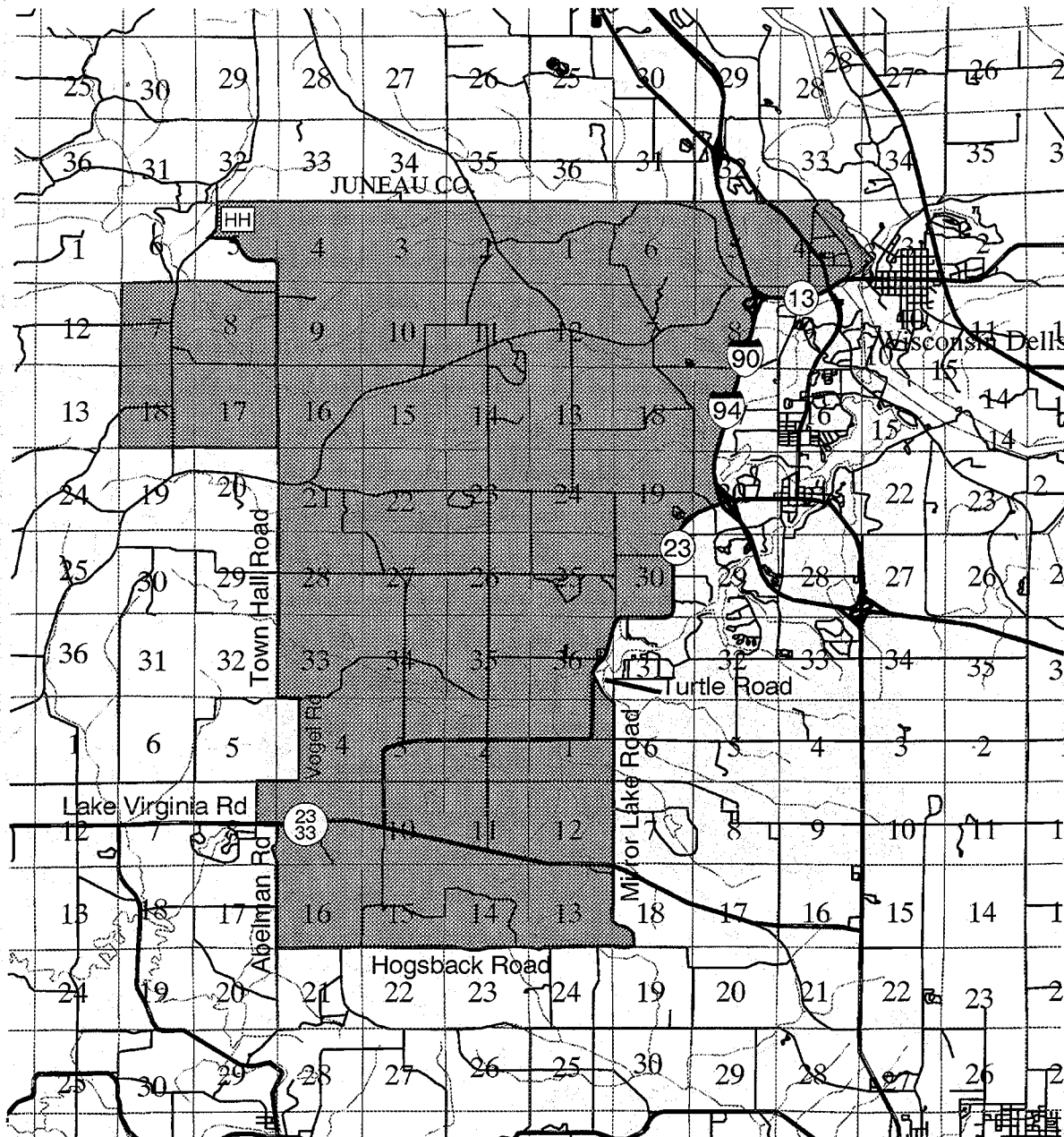
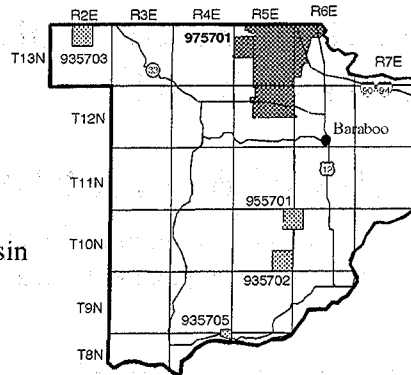
All uses of atrazine are prohibited on lands within the shaded regions. There are 5 prohibition areas in Sauk County. Refer to each map for specific locations.



Sauk County
Towns of Dellona, Delton & Excelsior
T12N R5E
T13N R5-6E PA 97-57-01



All uses of atrazine are prohibited on lands within the shaded regions. There are five prohibition areas in Sauk County in addition to the Lower Wisconsin River Valley Prohibition Area. Refer to each map for specific locations.

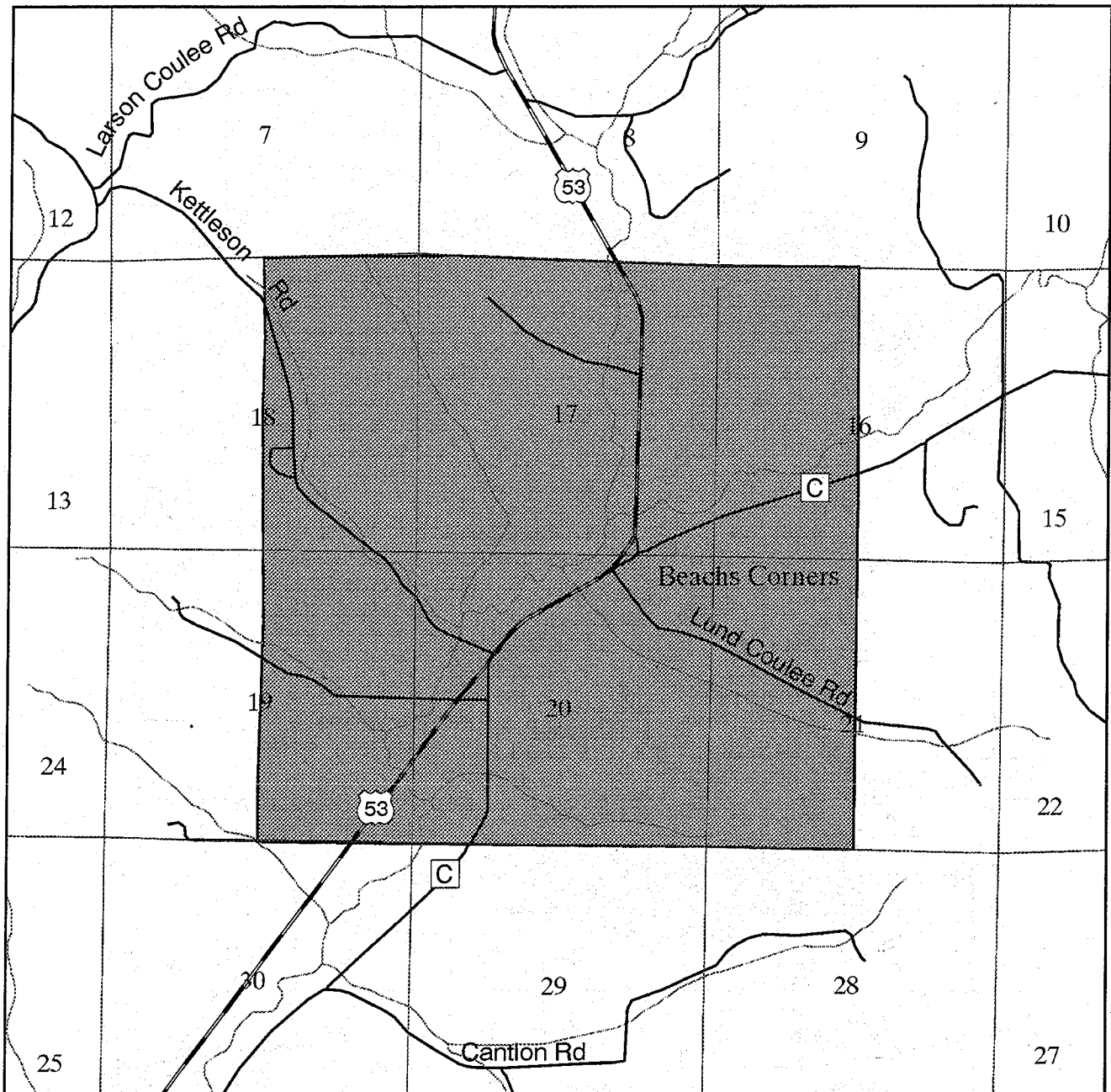
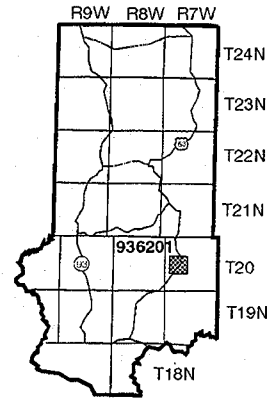




Trempealeau County Town of Ettrick

T20N R7W PA 93-62-01

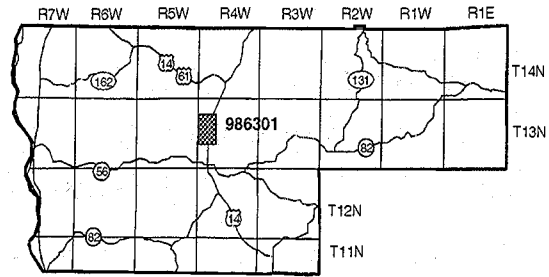
All uses of atrazine prohibited on lands within the shaded region.
There is only one prohibition area in Trempealeau County.



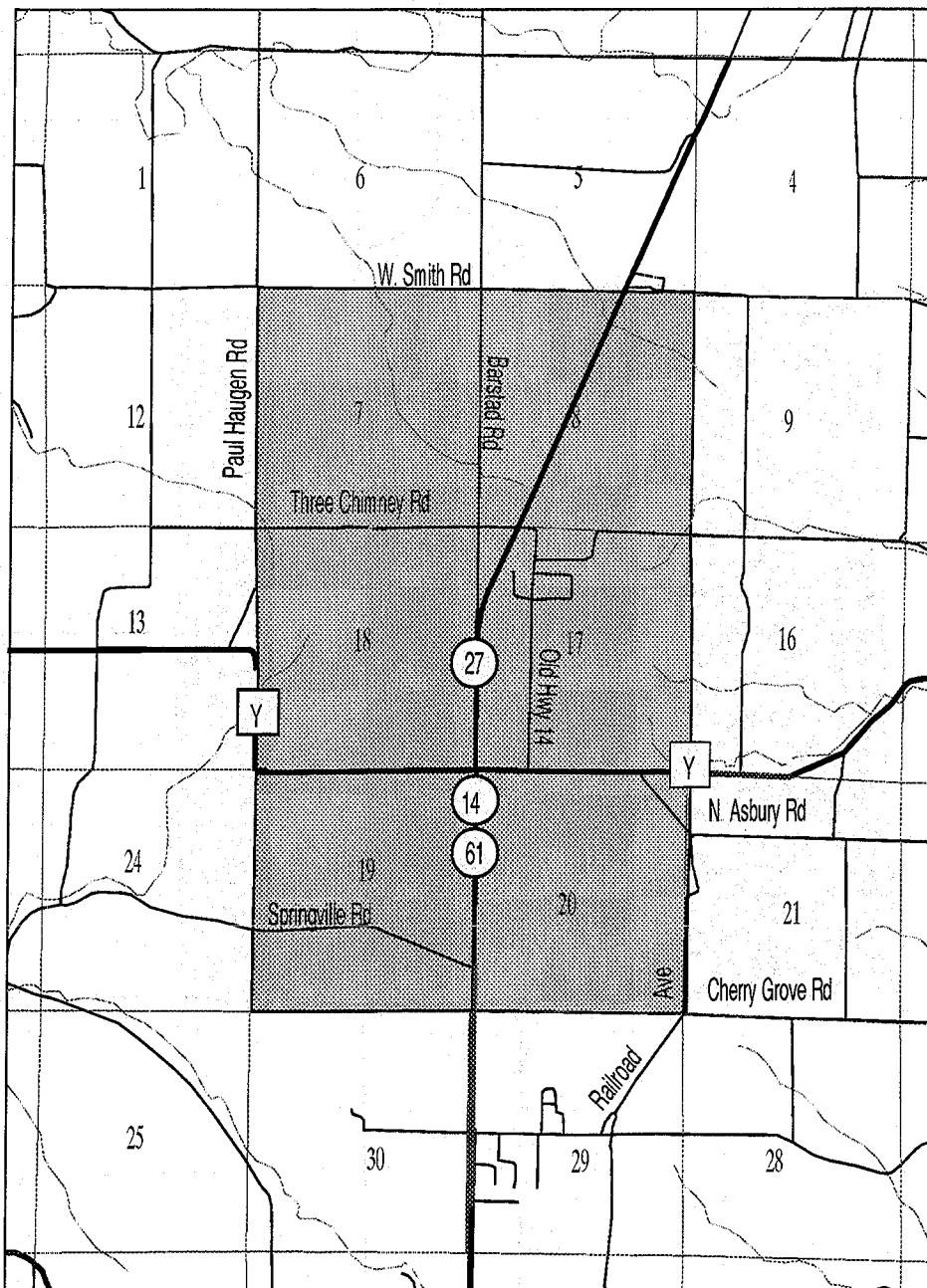


Vernon County Town of Viroqua T13N R4W PA 98-63-01*

All uses of atrazine are prohibited on lands within the shaded regions. There is one prohibition area in Vernon County.



*Note: This PA is an expansion of PA 96-63-01.

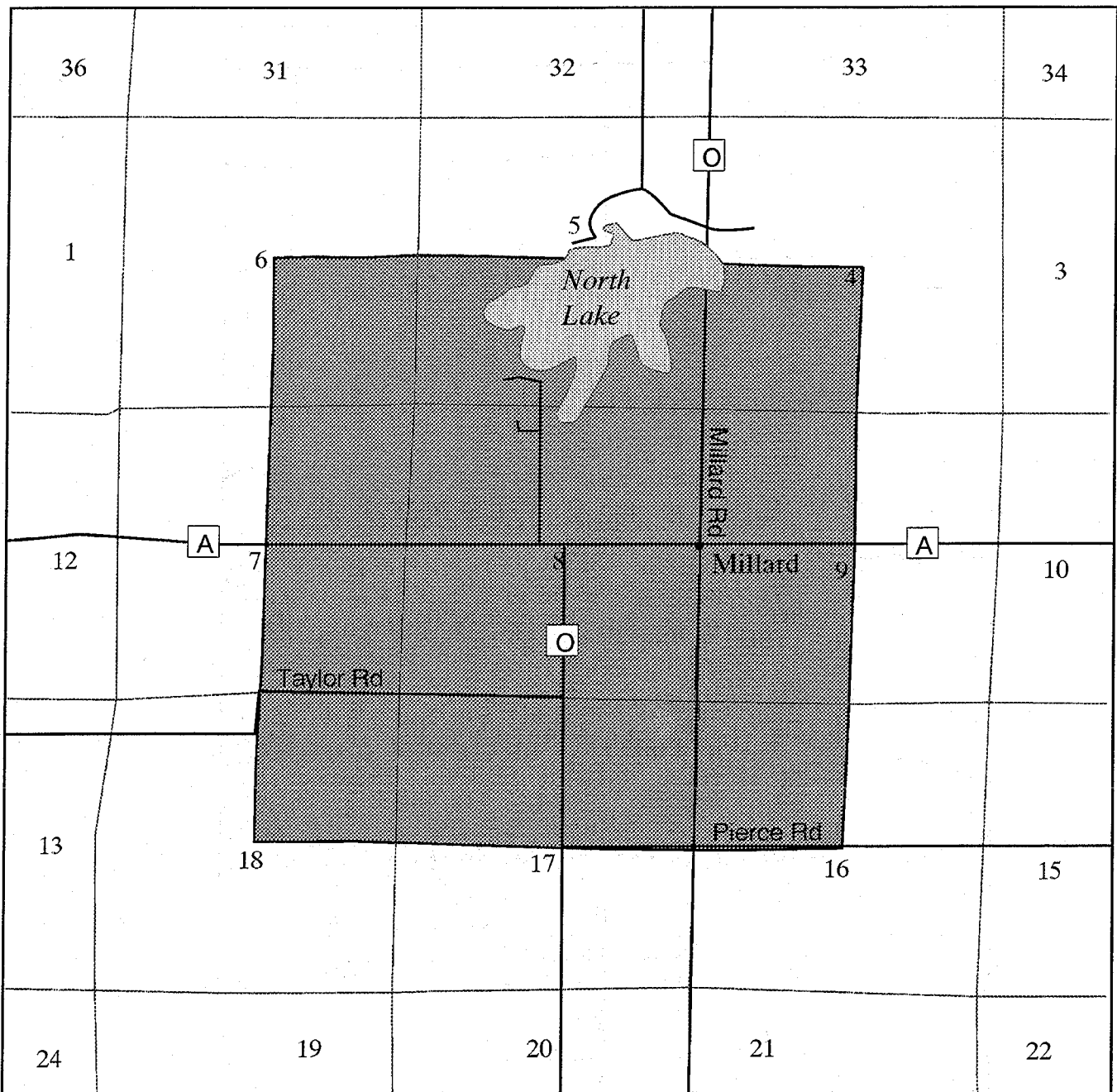
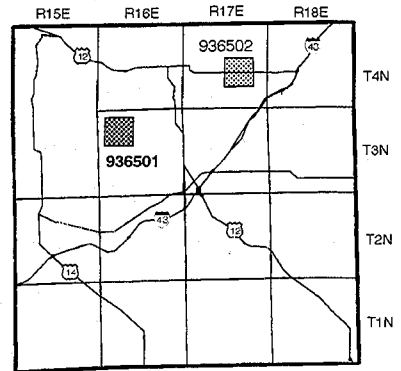




Walworth County Town of Sugar Creek

T3N R16E PA 93-65-01

All uses of atrazine are prohibited on lands within the shaded regions. There are two prohibition areas in Walworth County. Refer to each map for specific locations.



N

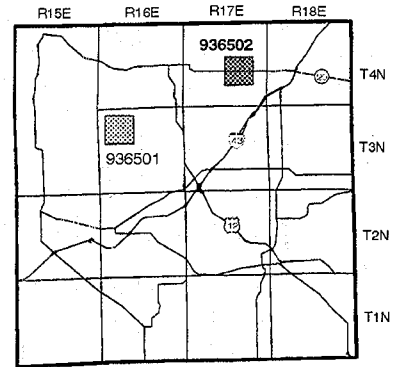
Walworth County

Town of Troy

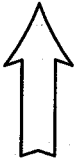
T4N R17E PA 93-65-02



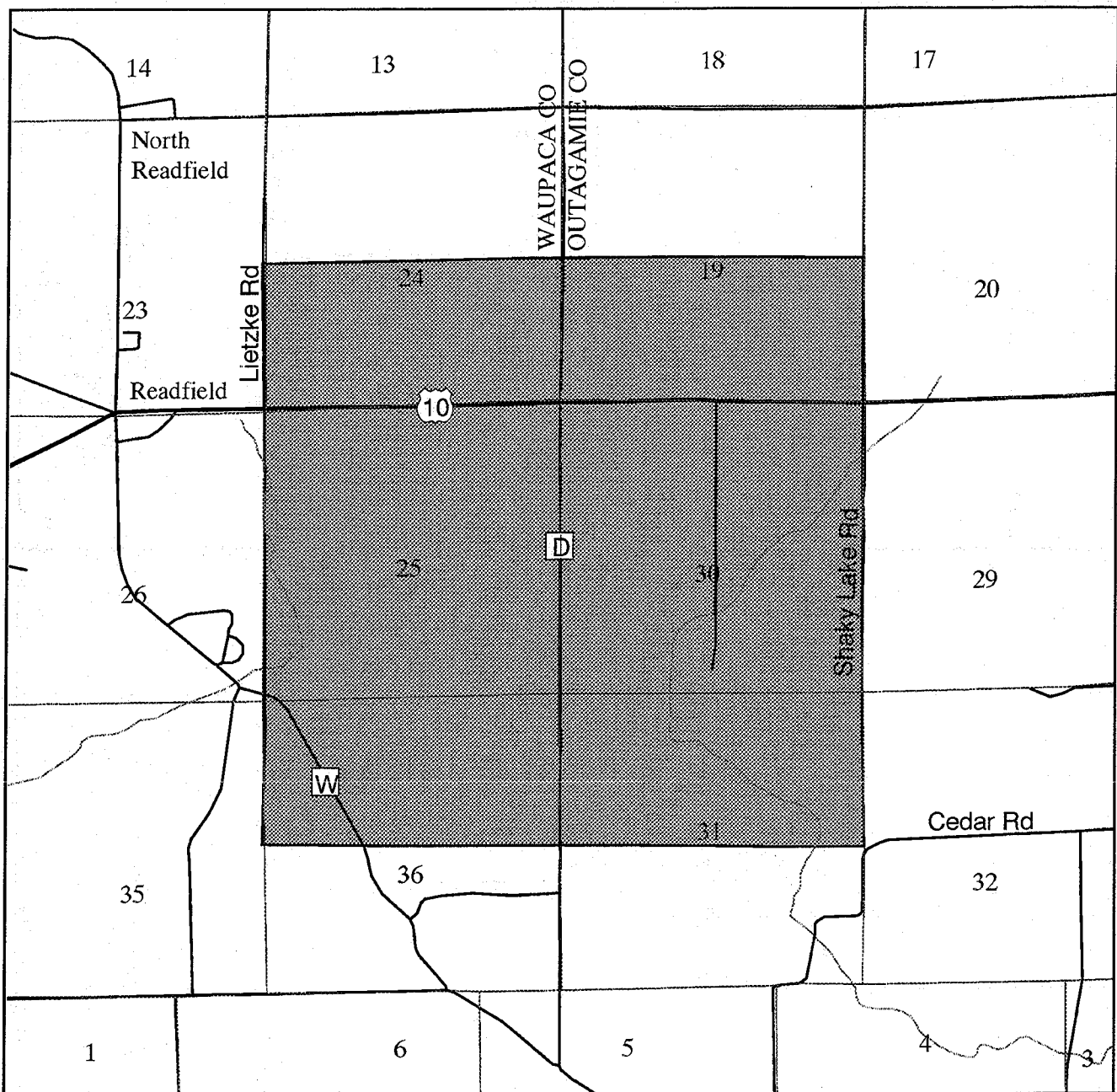
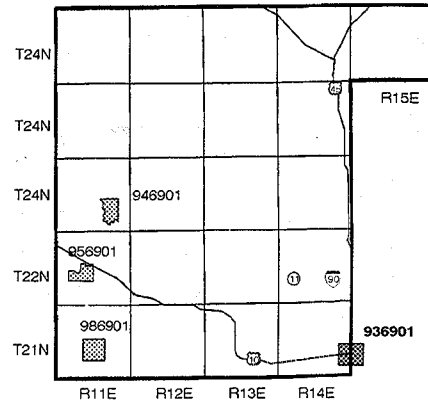
All uses of atrazine are prohibited on lands within the shaded regions. There are two prohibition areas in Walworth County. Refer to each map for specific locations.



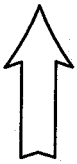
N Waupaca County
 Town of Troy T21N R14E
 Outagamie County
 Town of Dale T21N R15E
PA 93-69-01



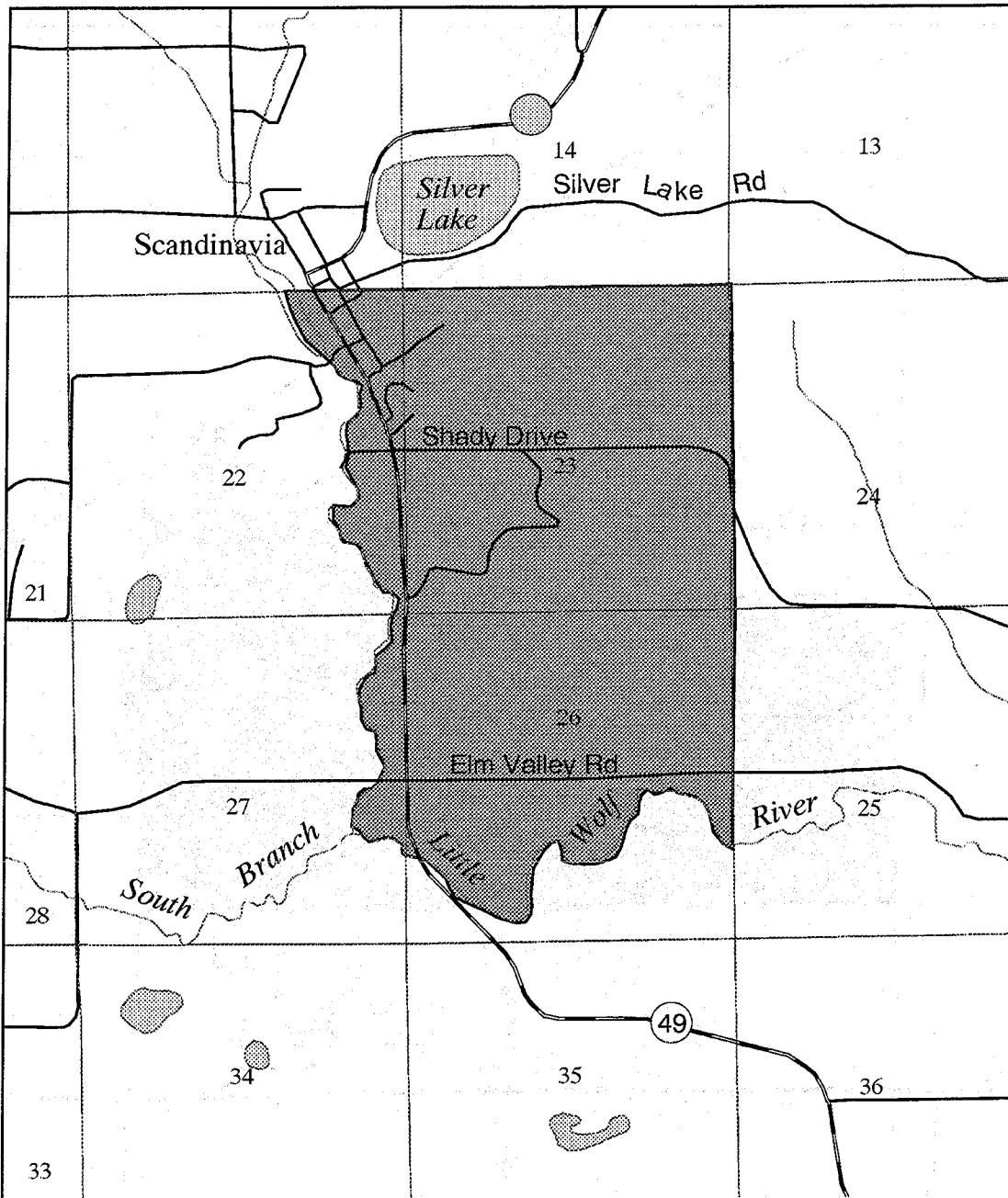
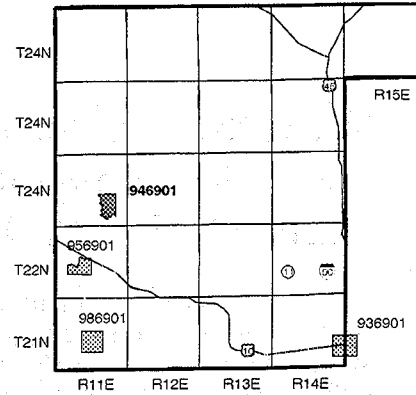
All uses of atrazine are prohibited on lands within the shaded regions. There are four prohibition areas in Waupaca County. One is shared with Outagamie County. Refer to each map for specific locations.



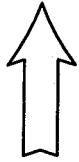
N Waupaca County
 Town of Scandinavia
 T23N R11E PA 94-69-01



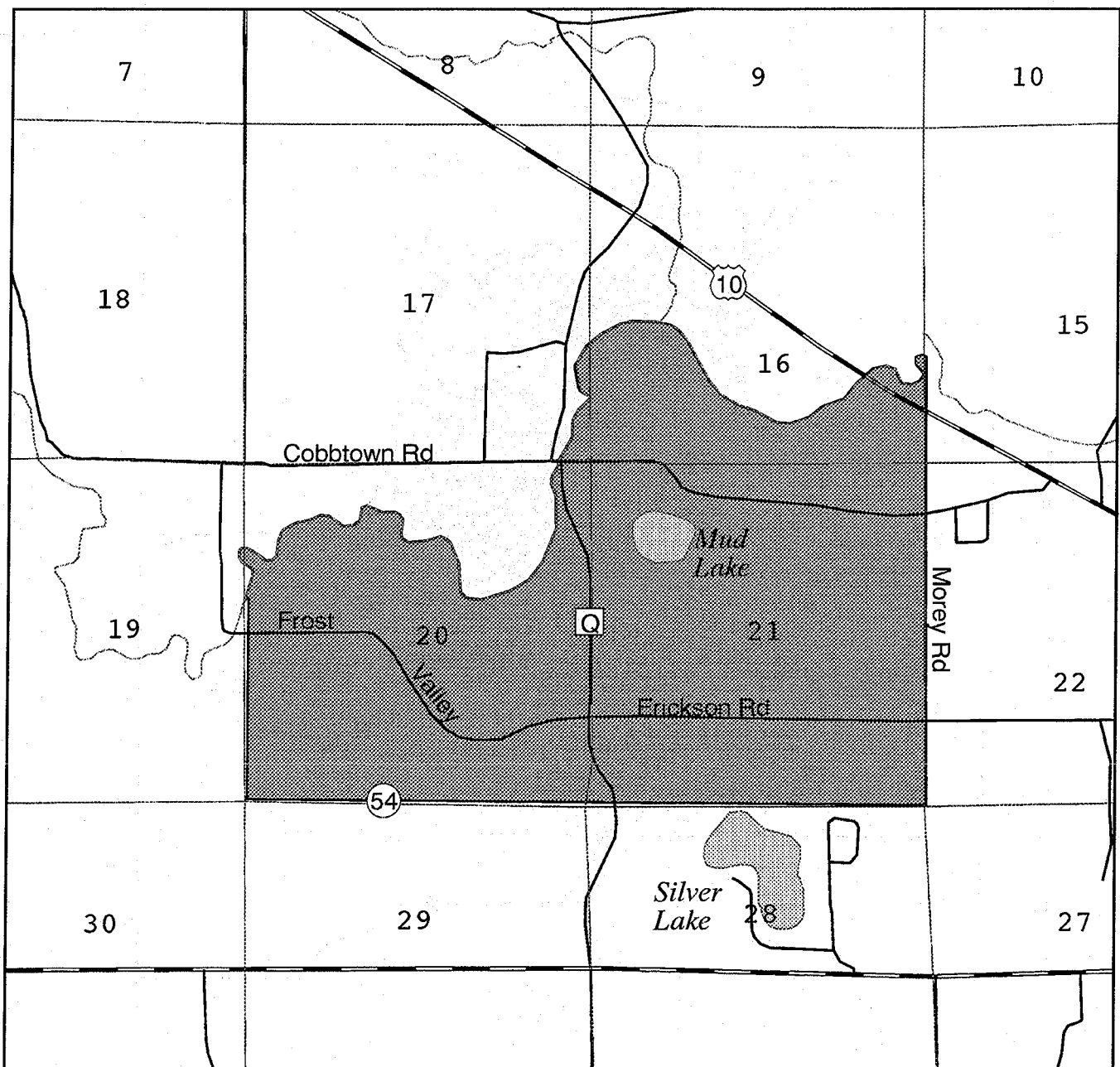
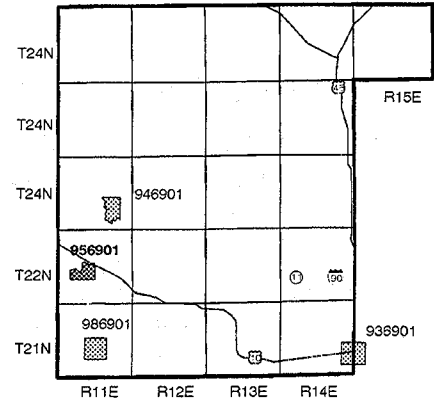
All uses of atrazine are prohibited on lands within the shaded regions. There are four prohibition areas in Waupaca County. One is shared with Outagamie County. Refer to each map for specific locations.



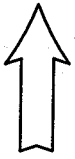
N
Waupaca County
Town of Farmington
T22N R11E PA 95-69-01



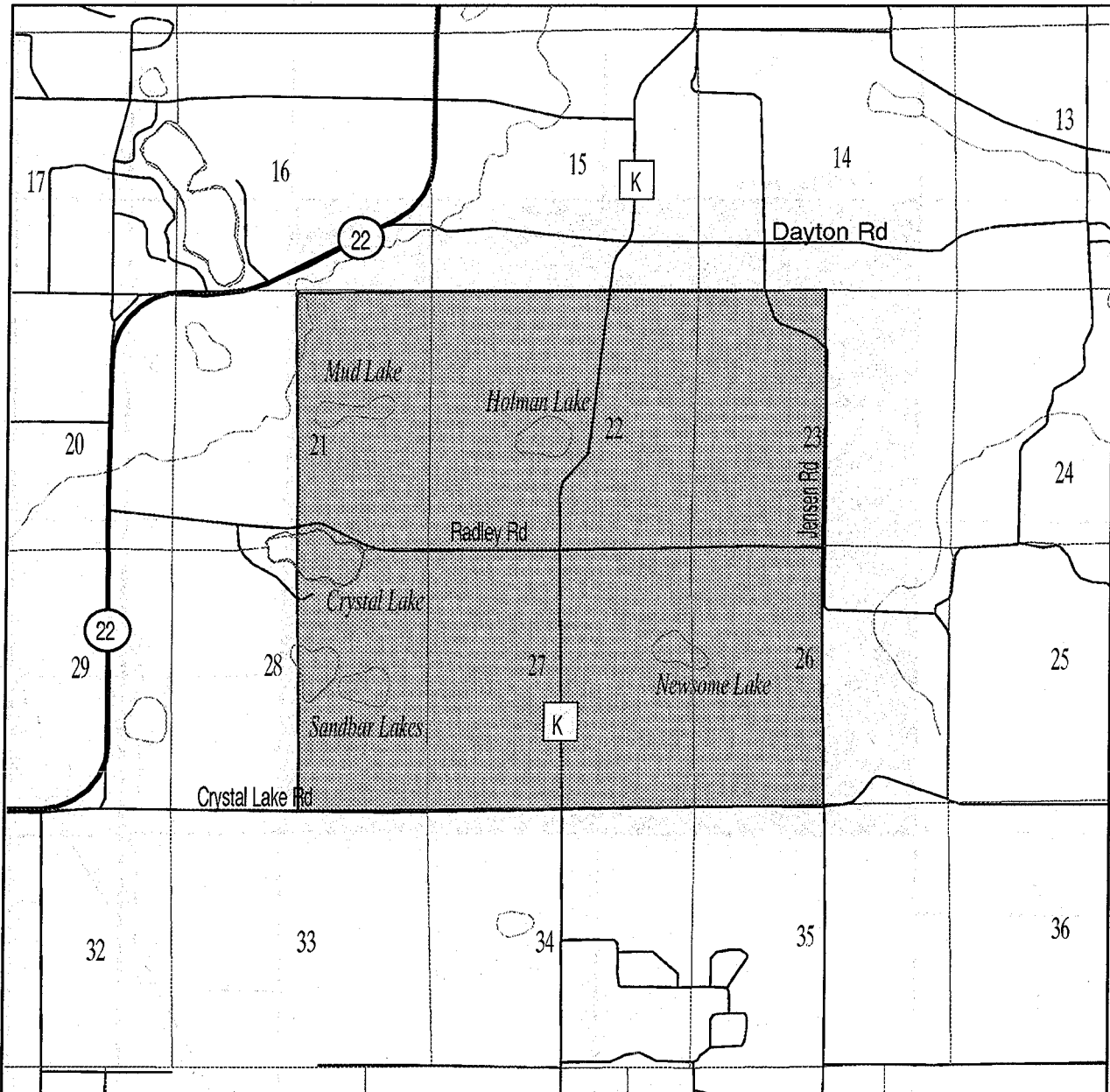
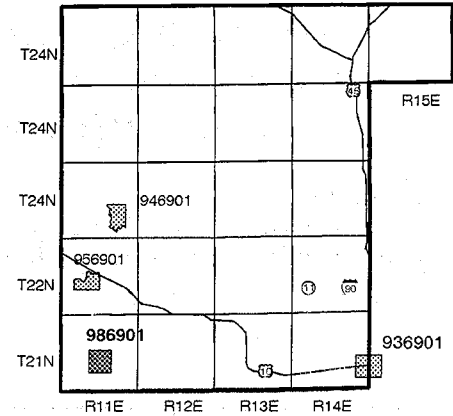
All uses of atrazine are prohibited on lands within the shaded regions. There are four prohibition areas in Waupaca County. One is shared with Outagamie County. Refer to each map for specific locations.



N Waupaca County
 Town of Dayton
 21N R11E PA 98-69-01



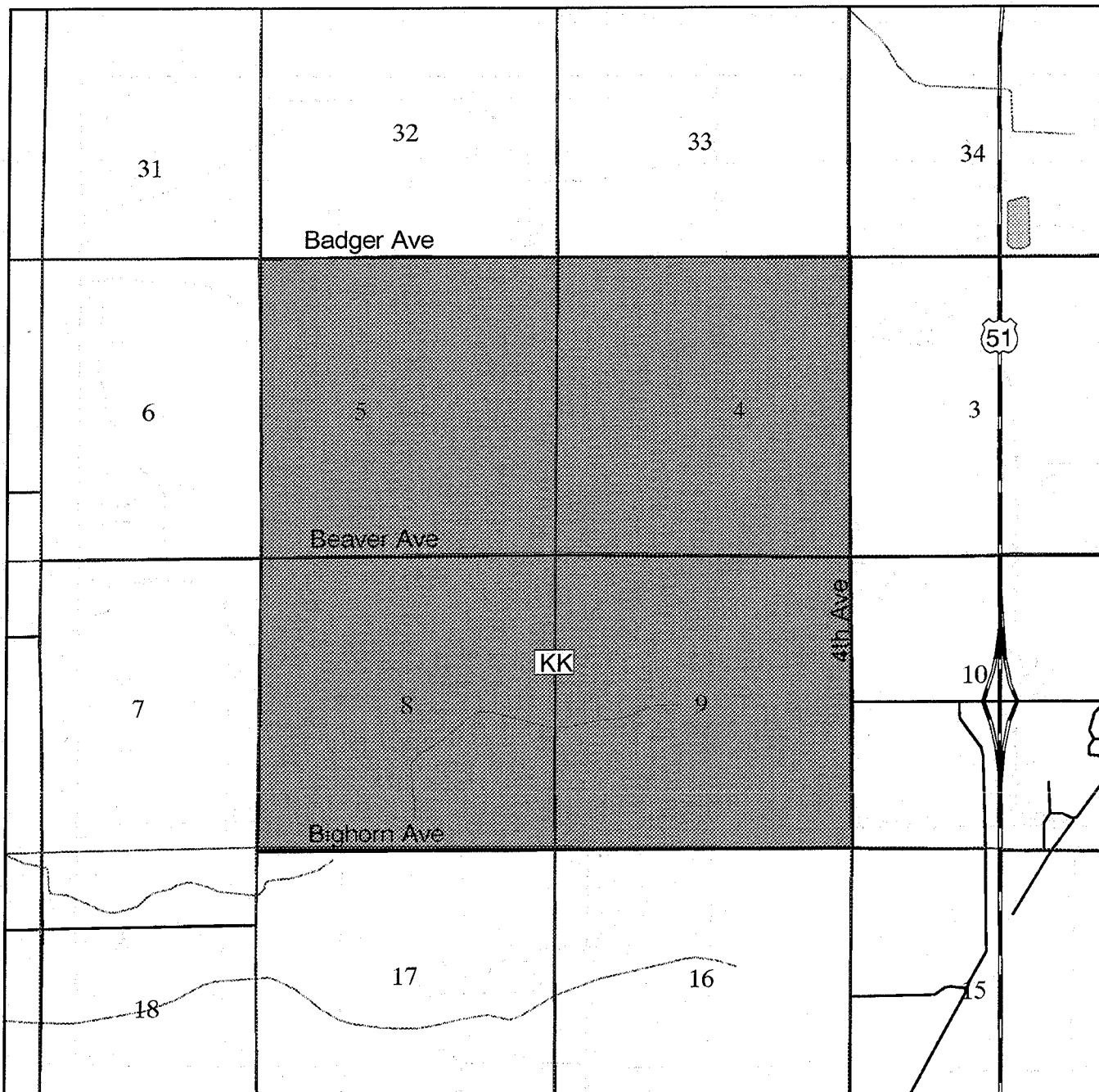
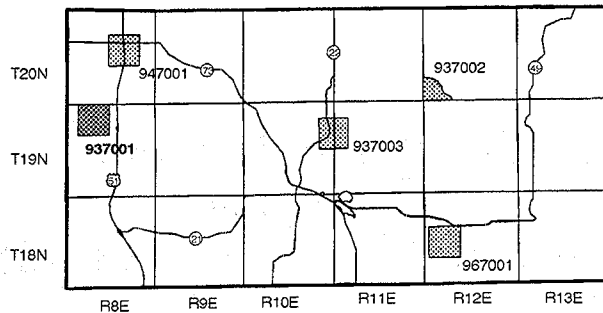
All uses of atrazine are prohibited on lands within the shaded regions. There are four prohibition areas in Waupaca County, one of which is shared with Outagamie County. Refer to each map for specific locations.



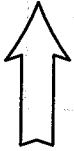
N Waushara County
 Town of Hancock
 T19N R8E PA 93-70-01



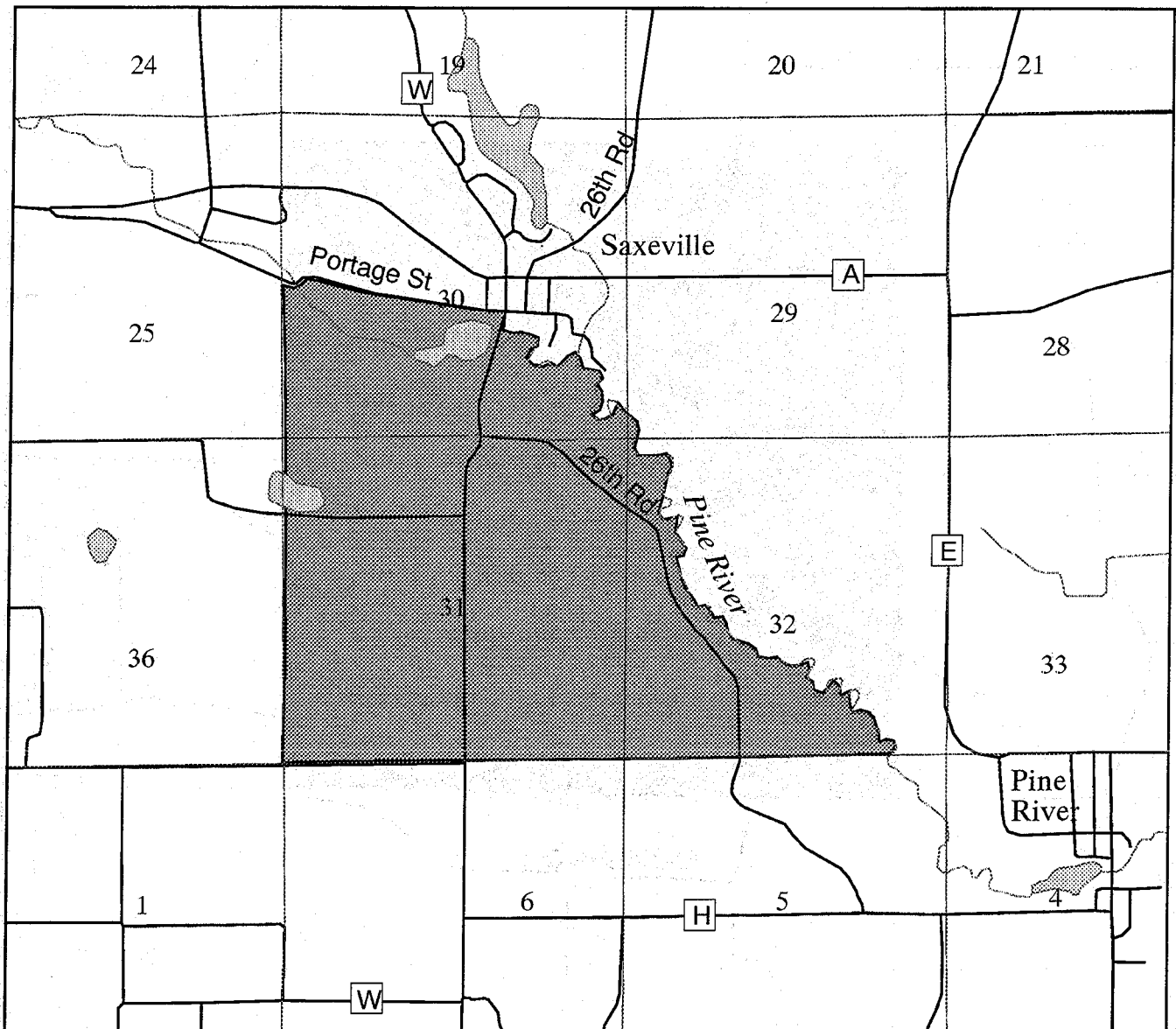
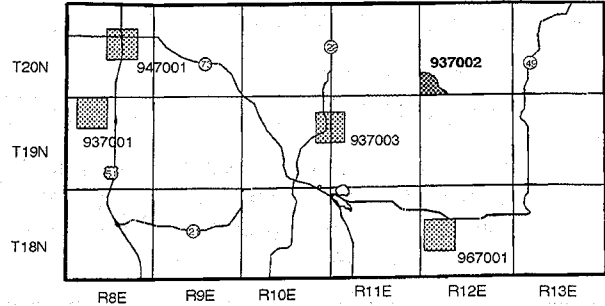
All uses of atrazine are prohibited on lands within the shaded regions. There are five prohibition areas in Waushara County. Refer to each map for specific locations.



N Waushara County
 Town of Saxeville
 T20N R12E PA 93-70-02



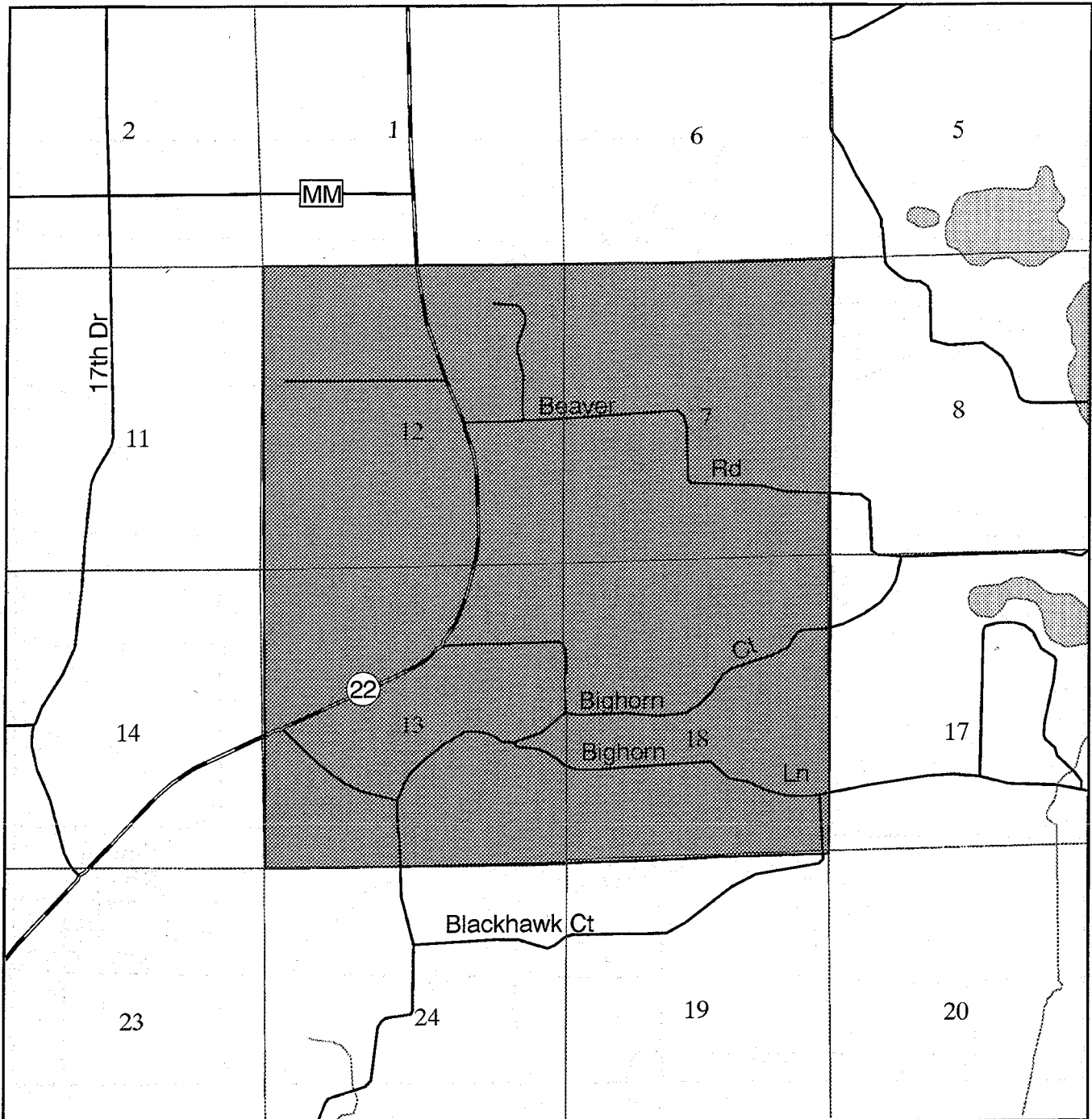
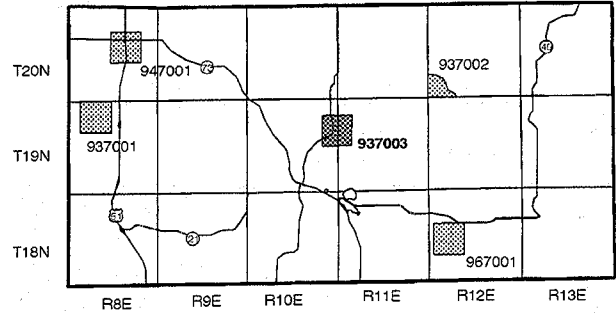
All uses of atrazine are prohibited on lands within the shaded regions. There are five prohibition areas in Waushara County. Refer to each map for specific locations.



N Waushara County
 Towns of Mount Morris
 & Wautoma
 T19N R10-11E PA 93-70-03



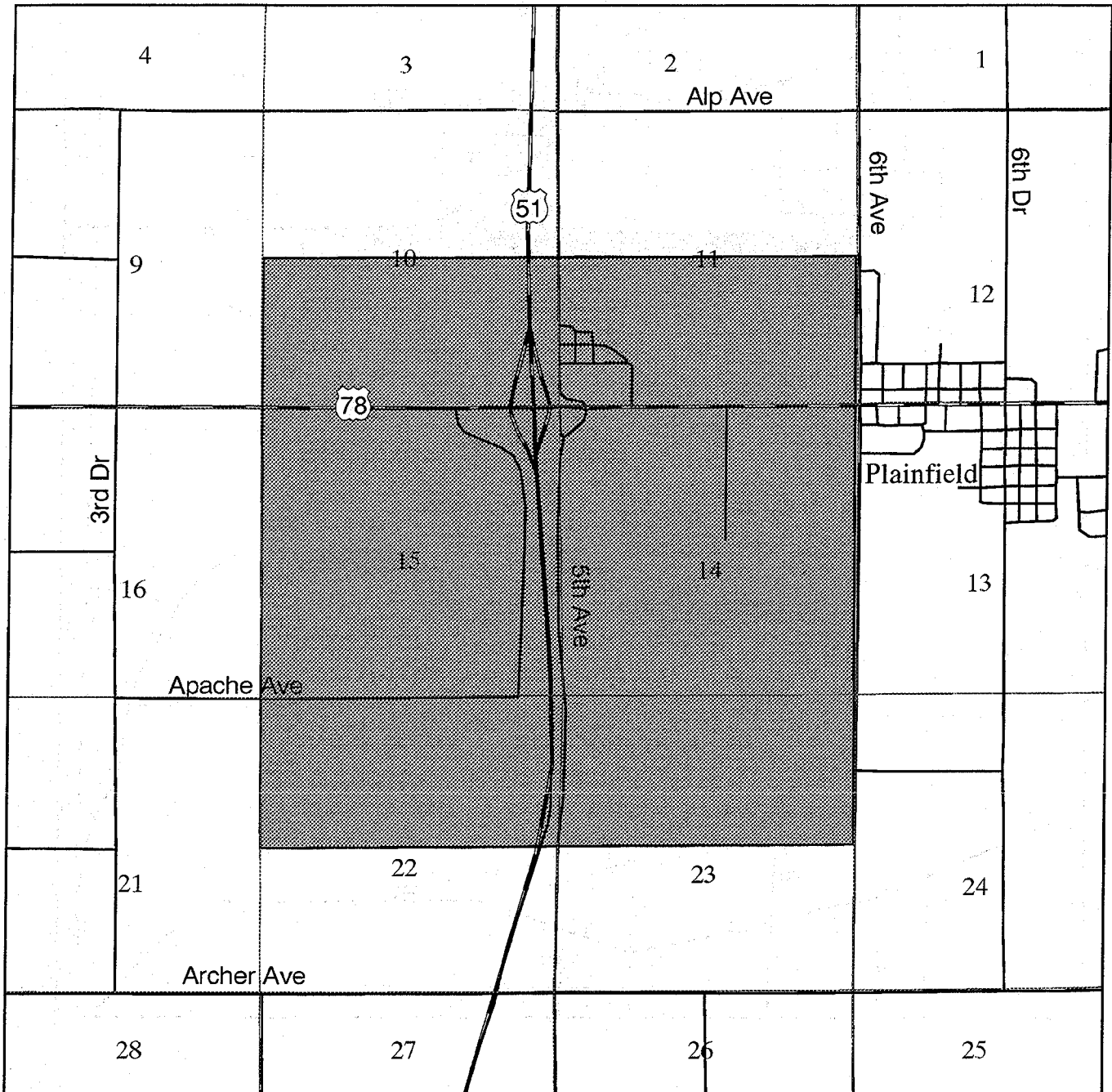
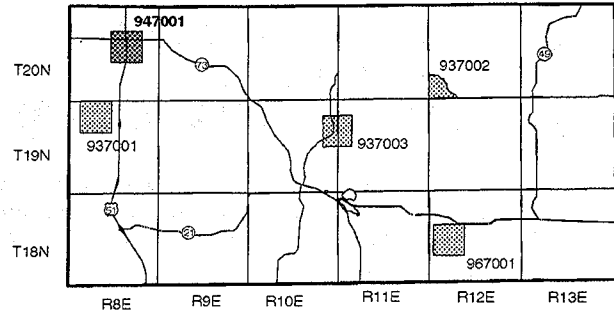
All uses of atrazine are prohibited on lands within the shaded regions. There are five prohibition areas in Waushara County. Refer to each map for specific locations.



N Waushara County
 Town of Plainfield
 T20N R8E PA 94-70-01



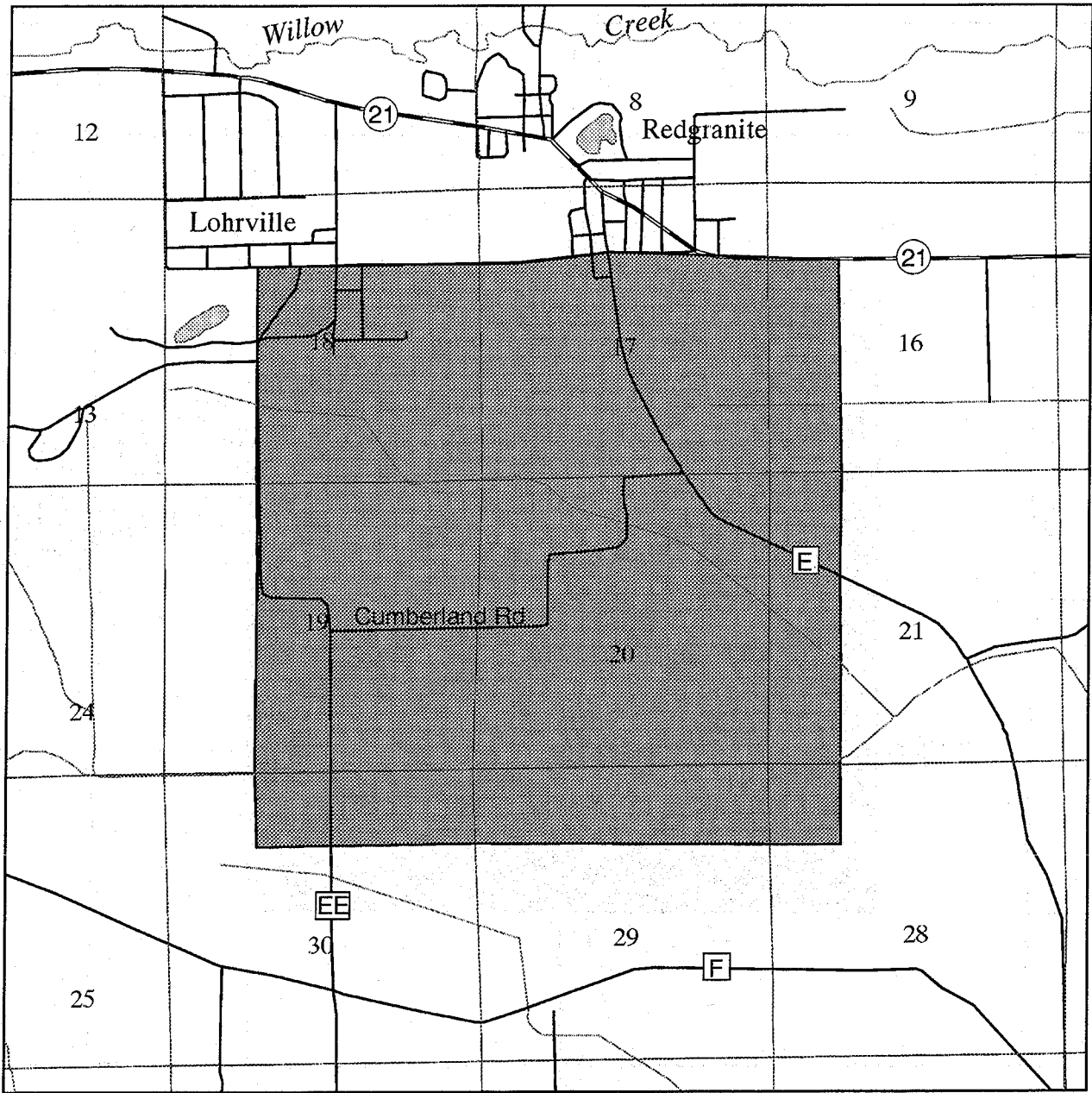
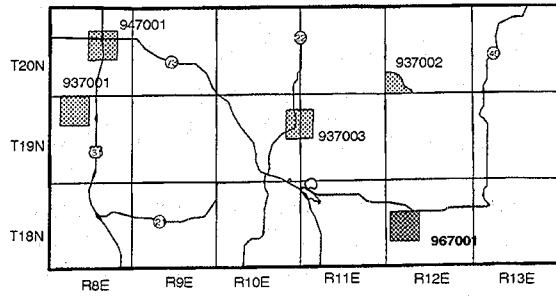
All uses of atrazine are prohibited on lands within the shaded regions. There are five prohibition areas in Waushara County. Refer to each map for specific locations.



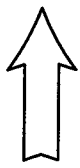
N Waushara County
Town of Warren
T18N R12E PA 96-70-01



All uses of atrazine are prohibited on lands within the shaded regions. There are five prohibition areas in Waushara County. Refer to each map for specific locations.



N Wood County
 Towns of Wood & Hansen
 T23N R3-4E PA 94-72-01



All uses of atrazine are prohibited on lands within the shaded regions. There is only one prohibition area in Wood County.

