

## **NOTICE OF PROPOSED GUIDANCE DOCUMENT**

DTIM-BPED3

Pursuant to Wis. Stat. s. 227.112, the Wisconsin Department of Transportation is hereby seeking comment on DTIM-BPED3, 23 USC 134, a proposed guidance document.

### **PUBLIC COMMENTS AND DEADLINE FOR SUBMISSION**

Comments may be submitted to the Wisconsin Department of Transportation for 21 days by:

1. Department's website: <https://appengine.egov.com/apps/wi/dot/guidance-docs?guidDocId=DTIM-BPED3>

2. Mailing written comments to:

Division of Transportation Investment Management  
Wisconsin Department of Transportation  
4822 Madison Yards Way  
PO Box 7913  
Madison, WI 53707-7913

### **WEBSITE LOCATION OF FINAL GUIDANCE DOCUMENT**

The final version of this guidance document will be posted at [wisconsindot.gov](https://wisconsindot.gov) to allow for ongoing comment.

### **AGENCY CONTACT**

Kaleb Vander Wiele  
DOTDTIMGuidanceDocs@DOT.WI.GOV

2012 - 2015  
Statewide  
*T*ransportation  
*I*mprovement  
*P*rogram

---

Prepared in accordance with 23 USC 134 and 135 as amended by the Safe, Accountable, Flexible, Efficient Transportation Equity Act: A Legacy for Users (SAFETEA-LU)

January 2012

## Introduction

This Statewide Transportation Improvement Program (STIP) is intended to satisfy the requirements of 23 USC 134 and 135 and their implementing regulations 23 CFR 450 and 49 CFR 613.

This STIP has been prepared in accordance with joint FHWA/FTA regulations (23 CFR Part 450 and 49 CFR Part 613) as well as the rules set forth in the previous federal Safe, Accountable, Efficient Transportation Equity Act: A Legacy for Users (SAFETEA-LU). All current project fund commitments anticipated by the Wisconsin Department of Transportation (WisDOT) during the four-year period from January 1, 2012 through December 31, 2015 are listed.

Transportation Improvement Programs (TIPs) for: 1) Urbanized areas with populations of 200,000 or greater (Madison and Milwaukee) and 2) Metropolitan Planning Organizations (MPOs) Urbanized areas with populations between 50,000 and 200,000 have used their own project review and prioritization process for projects off the State Trunk Highway (STH) and Interstate systems. These projects in the respective TIPs have received the Governor's delegated approval and been incorporated, by reference, into this STIP. Projects in areas with populations between 5,000 and 50,000 existing off the STH and Interstate system have been reviewed, prioritized, and approved under WisDOT's formula based entitlement process.

The 2012-2015 STIP is based on anticipated state and federal funds. This overall multi-modal STIP reflects WisDOT's currently approved state and local programs within the limits of apportioned federal aid. All projects in the 2012-2015 time frame are affordable and selected for implementation. Any proposed project not contained in this STIP will be added by amendment prior to requesting obligation of federal funds on the project.

# Certifications

## STATEWIDE TRANSPORTATION PLANNING PROCESS CERTIFICATION

In accordance with 23 CFR 450.218, the Wisconsin Department of Transportation (WisDOT) hereby certifies that its statewide transportation planning process is addressing major issues facing the State and its non-urbanized areas, and is being carried out in accordance with the following requirements:

- (1) 23 U.S.C. 134 and 135, 49 U.S.C. 5303 and 5304, and this part;
- (2) Title VI of the Civil Rights Act of 1964, as amended (42 U.S.C. 2000d-1) and 49 CFR part 21;
- (3) 49 U.S.C. 5332, prohibiting discrimination on the basis of race, color, creed, national origin, sex, or age in employment or business opportunity;
- (4) Section 1101(b) of the SAFETEA-LU (Pub. L. 109-59) and 49 CFR part 26 regarding the involvement of disadvantaged business enterprises in USDOT funded projects;
- (5) 23 CFR part 230, regarding implementation of an equal employment opportunity program on Federal and Federal-aid highway construction contracts;
- (6) The provisions of the Americans with Disabilities Act of 1990 (42 U.S.C. 12101 et seq.) and 49 CFR parts 27, 37, and 38;
- (7) In non-attainment and maintenance areas, sections 174 and 176 (c) and (d) of the Clean Air Act, as amended (42 U.S.C. 7504, 7506 (c) and (d)) and 40 CFR part 93;
- (8) The Older Americans Act, as amended (42 U.S.C. 6101), prohibiting discrimination on the basis of age in programs or activities receiving Federal financial assistance;
- (9) Section 324 of title 23 U.S.C., regarding the prohibition of discrimination based on gender; and
- (10) Section 504 of the Rehabilitation Act of 1973 (29 U.S.C. 794) and 49 CFR part 27 regarding discrimination against individuals with disabilities.

# Contents of STIP

STIP contents are referenced by tabs as follows:

Tab 1 – STIP Financial Plan

Tab 2 – STIP Financial Summary

Tab 3 – Obligation Plan

Tab 4 – Individual MPO TIP Approvals

Tab 5 – Transit Assistance Programs

Tab 6 – Federal Railroad Administration Program

Tab 7 - Roadway & Bridge Improvement Programs

Tab 8 - Indian Reservation Roads Program

Tab 9 - Public Involvement

Tab 10 - Summary of Comments Received on the Draft STIP

Tab 11 – STIP Amendments

## **Financial Plan**

The Statewide Transportation Improvement Program (STIP) financial plan addresses fiscal constraint requirements of the current federal-aid surface transportation act.

If needed, WisDOT reserves the ability to refinance projects from federal to state or local, and to move projects within the four years of the STIP to maintain fiscal constraint. All four years of the STIP are fiscally constrained within Wisconsin's state fiscal years (July 1-June 30).

### **Revenue Assumptions**

The Wisconsin Department of Transportation annual budget is set biennially through the State of Wisconsin's budget process. State fiscal years 2012 and 2013 are from 2011 Wisconsin Act 32, the State of Wisconsin 2011-2013 Biennial Budget authorizing federal, state, and local funding for this year. Since Wisconsin's budget is approved for only two years at a time, this analysis assumes the budget approved for SFY13 will be held constant for SFY14 and SFY15.

The federal fund revenue approved in 2011 Wisconsin Act 32 and included in this plan is \$715 million for SFY12. Since SFY13-SFY15 budget amounts are held constant, future budgets are not increased; however, for planning purposes, the project schedule is set using an inflated rate.

WisDOT does not assume that a future state legislature will commit higher project revenues than exists in the approved biennial budget. Therefore, when doing an all funds (federal, state, and local) analysis, WisDOT uses only resources approved in the most recent biennial budget.

The federal funds analysis Obligation Plan, in the next section, does assume an increase in federal funds with inflated project schedules for the entire four year STIP period.

Wisconsin's legislative subprograms often receive additional federal earmark and local revenue funding that are scheduled on the projects, however, are not reflected in the SFY budget. Wisconsin law allows the Department to allot additional local revenue authority on an as needed basis depending on the summation of local municipal agreement revenue received within the fiscal year. Similarly, it is the department's policy to allot additional federal authority to programs in which federally funded earmarks are programmed.

### **Program Cost and Schedule Assumptions**

WisDOT's Financial Integrated Improvement Programming System (FIIPS) estimates transportation improvement project costs in current year dollars.

To change these values to federally mandated year of expenditure amounts for this publication, FY13-FY15 cost estimates in the Financial Summary table have been manually inflated by 2.8%. This inflationary rate is based on the current 10 year average change in the Consumer Price Index and matches the rate assumed by Wisconsin MPOs in their TIPs and long-range plans. Project estimates in FY12 reflect current cost expectations, so they have not been inflated in the table.

The Federal Highway Administration requires state Departments of Transportation STIPs and Metropolitan Planning Organizations TIPs to document revenues and expenditures annually. In Wisconsin, these publications report estimates by calendar year, (January 1 – December 31) based on letting or delivery dates. Since the State of Wisconsin approves budgets by state fiscal year (July 1– June 30) the 2012-2015 STIP Financial Summary table shows revenue according to state fiscal year (SFY). Perceived over programming is common due to the six month offset between budget and programmed periods. If needed, WisDOT reserves the ability to refinance projects from federal to state or local, and to move projects within the four years of the STIP to maintain fiscal constraint. All four years of the STIP are fiscally constrained within Wisconsin’s state fiscal years (July 1 – June 30).

### **Operations and Maintenance**

Wisconsin’s 2011-2013 Biennial Budget authorizes WisDOT’s Highway Maintenance, Repair and Traffic Operations Program 305 to spend \$200 million per year. Of that amount, \$3,000,000 to \$6,000,000 is set aside for related improvements, with the balance dedicated to operation and maintenance of the state system. Some maintenance projects are let through the improvement program and may be eligible for federal funding. Those projects are reflected in the 2012-2015 Financial Summary.

Wisconsin allocates state funding under several programs to assist local governments with the operation, maintenance and improvement of highways and bridges on the local system.

<b>Program</b>	<b>FY2012</b>	<b>FY2013</b>	<b>FY2014</b>	<b>FY2015</b>
GTA (Total)	\$420,672,300	\$403,519,900	\$403,519,900	\$403,519,900
Connecting Highway Aids	\$ 12,063,500	\$ 12,063,500	\$ 12,063,500	\$ 12,063,500
Lift Bridge Aids	\$ 2,659,200	\$ 2,659,200	\$ 2,659,200	\$ 2,659,200
County Forest Road Aids	\$ 284,700	\$ 284,700	\$ 284,700	\$ 284,700
	\$435,679,700	\$418,527,300	\$418,527,300	\$418,527,300

State statute requires that local agencies submit pavement condition ratings to WisDOT every two years as a means to monitor responsible use of state funding assistance provided for local transportation needs. Information on these programs, including allocation formulas can be found at:

<http://www.dot.wisconsin.gov/localgov/highways/htm>

		2012		2013		2014		2015	
<b>Legislative Sub-Programs (1&amp;2)</b>		SFY Budget	SFY Program	SFY Budget	SFY Program	SFY Budget	SFY Program	SFY Budget	SFY Program
<b>Local</b>									
203	Rail Passenger Service FY13 budget corrected	8,900,000	27,731,087	11,687,500	5,369,043	11,687,500	5,515,281	11,687,500	5,661,520
205	Local Bridge Improvement Assistance	41,649,000	62,306,110	41,649,000	21,724,177	41,649,000	38,003,726	41,649,000	20,454,033
206	Local Transp Facility Improvement	86,685,760	96,080,771	86,685,760	144,375,938	86,685,760	68,208,650	86,685,760	41,756,467
207	RR Crossing Improve, Protect & Repair	5,122,200	5,524,763	5,122,200	4,385,568	5,122,200	3,046,700	5,122,200	4,857,331
209	Transportation Economic Assistance	6,991,300	2,176,483	6,991,300	723,815	6,991,300	38,650	6,991,300	39,674
211	Congestion Mitigation & Air Quality Improvement	14,743,700	32,780,214	14,743,700	21,726,139	14,743,700	19,821,946	14,743,700	514,591
214	Transportation Enhancement Activities	7,934,200	24,380,885	7,934,200	40,621,029	7,934,200	12,631,415	7,934,200	1,874,473
215	Bicycle & Pedestrian Facilities	4,400,000	1,845,165	4,400,000	14,085,655	4,400,000	8,738,449	4,400,000	198,055
217	Safe Routes to School	3,553,100	3,847,228	3,553,100	3,738,962	3,553,100	46,582	3,553,100	47,817



		2012		2013		2014		2015	
<b>Legislative Sub-Programs (1&amp;2)</b>		SFY Budget	SFY Program	SFY Budget	SFY Program	SFY Budget	SFY Program	SFY Budget	SFY Program
<b>State</b>									
302	Major Highway Development [includes bonding authority]	372,024,200	346,923,379	371,562,800	369,928,320	371,562,800	269,278,460	371,562,800	216,071,882
303	State Highway Rehabilitation [includes bonding authority and wht used to be 303SE]	810,823,200	830,043,394	825,793,700	750,491,152	825,793,700	775,836,329	825,793,700	708,774,430
301	SE WI Freeway [includes bonding authority and Programs 301NS and 301ZO]	232,000,000	187,359,809	188,000,100	308,992,814	354,100,000	172,397,828	278,400,000	17,163,793
304	Major Interstate Bridge	133,500	133,500	8,479,938	8,479,938	213,602,773	213,602,773	2,235,101	2,235,101
305	Highway Maint, Repair & Traffic Operations	3,950,313	3,950,313	2,380,060	2,380,060	2,177,375	2,177,375	563,680	563,680
<b>Grand Totals</b>		1,598,910,473	1,625,083,101	1,578,983,358	1,697,022,609	1,950,003,408	1,589,344,164	1,661,322,041	1,020,212,847
(1) Budget amounts reflect the approved biennial state budget for SFY2012-2013, along with estimated budget for SFY 2014-2015.									
(2) Budget amounts ["SFY Budget"] and Scheduled expenditures ["SFY Program"] are based on the state fiscal year (July – June).									
(3) Addition Program 203 SFY12 revenue not included in SFY budget: \$1.4M									
(4) Addition Program 205 SFY12 revenue not included in SFY budget: \$10.0M									
(5) Addition Program 206 SFY12 revenue not included in SFY budget: \$2.2M									
(6) Addition Program 207 SFY12 revenue not included in SFY budget: \$0.3M									
(7) Addition Program 211 SFY12 revenue not included in SFY budget: \$0.3M									
(8) Addition Program 214 SFY12 revenue not included in SFY budget: \$5.3M									
(9) Addition Program 302 SFY12 revenue not included in SFY budget: \$27.0M									
(10) Addition Program 303 SFY12 revenue not included in SFY budget: \$8.6M									
(11) Each year's SFY Program levels were inflated by 2.8%, except SFY 2012									

## **Obligation Plan**

In any given federal fiscal year (October 1-September 30), the Wisconsin Department of Transportation obligates all the federal fund authority it receives.

### **Federal Fund Type Constraint**

WisDOT has established a standard for its fiscal constraint planning that allows specific federal fund types to be over programmed as long as the program in total is constrained and there is transferability between federal fund categories. For example, SAFETEA-LU allows WisDOT to transfer funds among the core Federal-aid programs. The Wisconsin Legislature has set program funding levels below the amount of federal Congestion Mitigation Air Quality (CMAQ), Transportation Enhancement (TE) funds apportioned annually in order to shift spending to other key programs. The unspent obligation authority within these programs allows Interstate Maintenance (IM), National Highway System (NHS), Surface Transportation Program (STP), and Bridge categories to be fully programmed or even over programmed by utilizing previous year carryover balances if needed.

Other funds that are used regularly to assist in over programming of IM, NHS, and/or STP are the Minimum Guarantee/Equity Bonus (MG/EB) funds. WisDOT receives \$75-\$80 million annually and it is a Department standard to apply these funds only as needed. As shown in the Federal Aid Apportionment table, the last three years of the STIP strive to have minimal MG/EB funds programmed.

Federal law allows states to request and receive approval to construct Federal-aid projects prior to receiving apportionments or obligation authority for Federal aid funds through the use of Advance Construction (AC). WisDOT's fiscally conservative standards do not allow the Department to use Advance Construction to exceed the level of apportionments received from FHWA. In other words, AC is used as a tool to manage the timing of obligation but not to increase the number of projects undertaken.

When a project is funded with federal AC funds, WisDOT covers the federal cost share with general transportation state funds until the funds can be converted from federal AC to federal non-AC and reimbursement for costs can be submitted to the FHWA. It is the Department's policy to limit the amount of federal AC funds to its MG/EB fund balance. This ensures Wisconsin's commitments are fiscally constrained within a guaranteed federal reimbursement level.

### **Federal Fund Type Assessment**

The Wisconsin Estimated FFY2012-2015 Federal Aid Highway Apportionments and Program Levels table lists federal apportionment balances at the end of FFY11 as well as the estimated amounts apportioned for FFY12 since there is no federal bill yet.

Over the past six years, WisDOT's total federal apportionments (including EB) rose from \$621 million in FFY06 to \$765 million in FFY11. The average for this period is 4% per year. The total federal funds available for obligation each state fiscal year is inflated beginning in FFY13 at 4% per year based on the six year average. To change the state fiscal year estimated program levels to federally mandated year of expenditure amounts, cost estimates haven inflated 2.8% per year beginning in FY12 similar to the Financial Summary table.

The total federal cost of the projects listed in the STIP may exceed the federal funds projected available in this table. Ultimately, WisDOT must constrain funding within the annual state fiscal year budget, as well as within the federal fiscal year federal aid obligation authority. Since the Department's budget is based on a finite amount of federal funds, decisions are made on a project-by-project basis to determine whether satisfactory federal fund apportionment and authority are available.

Federal Fund Type	Unobligated Balance from Previous Years	Total Federal Funds Available SFY2012	FFY2012 Estimated Apportionments	SFY2012 Estimated Program Levels	FFY2013 Estimated Apportionments	SFY2013 Estimated Program Levels	FFY2014 Estimated Apportionments	SFY2014 Estimated Program Levels	FFY2015 Estimated Apportionments	SFY2015 Estimated Program Levels	Total FFY2012-2015 Estimated Apportionments	Total SFY2012-2015 Estimated Program Levels
<b>Apportioned Funds</b>												
Interstate Maintenance	\$ 23,135,703	\$ 140,736,319	\$ 117,600,616	\$ 76,203,305	\$ 122,304,641	\$ 213,505,560	\$ 127,196,827	\$ 136,520,719	\$ 132,284,700	\$ 147,291,428	\$ 522,522,486	\$ 573,521,012
National Highway System	\$ 11,981,096	\$ 212,445,142	\$ 200,464,046	\$ 100,201,241	\$ 208,482,608	\$ 183,454,435	\$ 216,821,912	\$ 275,828,429	\$ 225,494,788	\$ 229,001,853	\$ 863,244,451	\$ 788,485,957
Surface Transportation Programs	\$ 67,599,015	\$ 259,472,371	\$ 191,873,356	\$ 138,801,070	\$ 199,548,290	\$ 324,064,767	\$ 207,530,222	\$ 283,071,009	\$ 215,831,431	\$ 222,543,100	\$ 882,382,314	\$ 968,479,946
Bridge Replacement/ Rehabilitation	\$ 20,195,465	\$ 47,985,215	\$ 27,789,750	\$ 22,407,513	\$ 28,901,340	\$ 28,275,437	\$ 30,057,394	\$ 32,637,955	\$ 31,259,690	\$ 21,243,659	\$ 138,203,638	\$ 104,564,564
Congestion Mitigation Air Quality	\$ 12,707,336	\$ 39,612,510	\$ 26,905,174	\$ 32,207,705	\$ 27,981,381	\$ 16,859,673	\$ 29,100,636	\$ 14,287,665	\$ 30,264,661	\$ 199,893	\$ 126,959,189	\$ 63,554,936
Safety	\$ 93,590,330	\$ 130,591,614	\$ 37,001,284	\$ 16,497,120	\$ 38,481,335	\$ 43,160,712	\$ 40,020,588	\$ 18,278,260	\$ 41,621,412	\$ 4,502,435	\$ 250,714,949	\$ 82,438,527
Safe Routes to School	\$ 6,478,089	\$ 9,346,351	\$ 2,868,262	\$ 4,368,344	\$ 2,982,992	\$ 3,721,168	\$ 3,102,312	\$ -	\$ 3,226,404	\$ -	\$ 18,658,060	\$ 8,089,512
<b>Subtotal - Apportioned Funds</b>	<b>\$ 235,687,035</b>	<b>\$ 840,189,523</b>	<b>\$ 604,502,488</b>	<b>\$ 390,686,299</b>	<b>\$ 628,682,588</b>	<b>\$ 813,041,753</b>	<b>\$ 653,829,891</b>	<b>\$ 760,624,037</b>	<b>\$ 679,983,087</b>	<b>\$ 624,782,368</b>	<b>\$ 2,802,685,087</b>	<b>\$ 2,589,134,456</b>
Minimum Guarantee/ Equity Bonus	\$ 206,088,369	\$ 283,106,627	\$ 77,018,258	\$ 11,342,167	\$ 80,098,988	\$ 4,773,757	\$ 83,302,948	\$ 5,381,772	\$ 86,635,066	\$ -	\$ 533,143,629	\$ 21,497,696
<b>Total - Apportioned Funds and Equity Bonus</b>	<b>\$ 441,775,404</b>	<b>\$ 1,123,296,150</b>	<b>\$ 681,520,746</b>	<b>\$ 402,028,465</b>	<b>\$ 708,781,576</b>	<b>\$ 817,815,510</b>	<b>\$ 737,132,838</b>	<b>\$ 766,005,809</b>	<b>\$ 766,618,153</b>	<b>\$ 624,782,368</b>	<b>\$ 3,335,828,716</b>	<b>\$ 2,610,632,152</b>
<b>Allocated Funds</b>												
High Priority Projects	\$ 73,543,848	\$ 73,543,848	\$ -	\$ 40,119,664	\$ -	\$ 15,206,321	\$ -	\$ 1,672,854	\$ -	\$ 8,932,933	\$ 73,543,848	\$ 65,931,773
Forest Hwy/Public Lands	\$ 620,962	\$ 620,962	\$ -	\$ 2,591,788	\$ -	\$ 5,011,492	\$ -	\$ -	\$ -	\$ -	\$ 620,962	\$ 7,603,280
National Recreational Trails	\$ 6,447,545	\$ 7,459,402	\$ 1,011,857	\$ -	\$ 1,011,857	\$ -	\$ 1,011,857	\$ -	\$ 1,011,857	\$ -	\$ 10,494,973	\$ -
ARRA(1)	\$ 2,266,410	\$ 2,266,410	\$ -	\$ -	\$ -	\$ -	\$ -	\$ -	\$ -	\$ -	\$ 2,266,410	\$ -
Other Allocated (2)	\$ 42,420,138	\$ 52,896,067	\$ -	\$ 15,696,293	\$ -	\$ 17,623,640	\$ -	\$ 2,051,818	\$ -	\$ 7,725,950	\$ 42,420,138	\$ 43,097,700
<b>Total - Allocated Funds</b>	<b>\$ 125,298,902</b>	<b>\$ 136,786,688</b>	<b>\$ 1,011,857</b>	<b>\$ 58,407,745</b>	<b>\$ 1,011,857</b>	<b>\$ 37,841,453</b>	<b>\$ 1,011,857</b>	<b>\$ 3,724,672</b>	<b>\$ 1,011,857</b>	<b>\$ 16,658,883</b>	<b>\$ 129,346,330</b>	<b>\$ 116,632,753</b>

Financial Data pulled from FMIS current as of 1.4.2012

#Each FFY's Estimated Apportionments were inflated by 4%, except FFY2012

\*Each SFY's Estimated Program Levels were inflated by 2.8%, except SFY2012

(1) Includes ARRA Hwy Sur Tms & Tech Training Funding

(2) Includes Section 112, Section 115, Section 117, PRNS, Highway Priority, Surface Transportation S129, NTPP, Emergency Relief, Highway-Use Tax Evasion Project, Highways for Life Pilot Program and Misc. Demo funds

# Transportation Improvement Program Approvals

WisDOT Secretary Mark Gottlieb, under authority delegated by Governor Scott Walker, has approved all of the following Transportation Improvement Programs (TIPs) and/or TIP Amendments for the Metropolitan Planning Organizations (MPOs):

1. State Line Area Transportation Study (Beloit, WI-IL MPO) (608) 364-6702 2012-2015 TIP as adopted by a resolution dated October 17, 2011 for the 2035 long-range plan and approved by WisDOT on January 3, 2012.
2. Brown County Planning Commission (Green Bay MPO) (920) 448-6480 2012-2016 TIP as adopted on September 7, 2011 by resolution number 2011-07 for the 2035 long-range plan and approved by WisDOT on January 3, 2012.
3. Madison Area Transportation Planning Board (Madison MPO) (608) 266-4518 2011-2015 TIP as adopted on October 6, 2010 by resolution TPB Number 44 for the 2030 long-range plan and approved by WisDOT on January 19, 2011.
4. East Central Wisconsin Regional Planning Commission (Fox Cities-Oshkosh MPO & Fond du Lac MPO) (920) 751-4770 2012-2015 TIP as adopted on October 28, 2011 by resolution Number 21-11 and as adopted on October 12, 2011 by resolution Number 05-11 for the 2035 long-range plan and approved by January 3, 2012.
5. West Central Wisconsin Regional Planning Commission (Eau Claire-Chippewa Falls MPO) (715) 836-2918 2012-2016 TIP as adopted on October 5, 2011 by resolution Number 09-3 for the 2030 long-range plan and approved by WisDOT on January 3, 2012.
6. La Crosse Area Planning Committee (La Crosse, WI-MN MPO) (608) 785-5977 2011-2014 TIP as adopted on January 23, 2012 by resolution number 1-2012 for the 2035 long-range plan and approved by WisDOT on January 24, 2012.
7. Bay-Lake Regional Planning Commission (Sheboygan MPO) (920) 448-2820 2011-2014 TIP as adopted on April 15, 2011 by resolution number 3-2011 for the 2035 long-range plan and approved by WisDOT on April 25, 2011.
8. Duluth-Superior Metropolitan Interstate Council, (Duluth-Superior MPO) (218) 529-7506 2010-2013 TIP as adopted on October 19, 2011 by resolution number 11-15 for the 2030 long-range plan and approved by WisDOT on January 3, 2012.
9. Marathon County Metropolitan Planning Commission (Wausau MPO) (715) 261-6043 2012-2015 TIP as adopted on October 11, 2011 by resolution 82 for the 2035 long-range plan and approved by WisDOT on January 3, 2012.
10. Southeastern Wisconsin Regional Planning Commission (Milwaukee, Racine & Kenosha) (262) 547-6721 2011-2014 TIP as adopted on February 17, 2011 by resolution

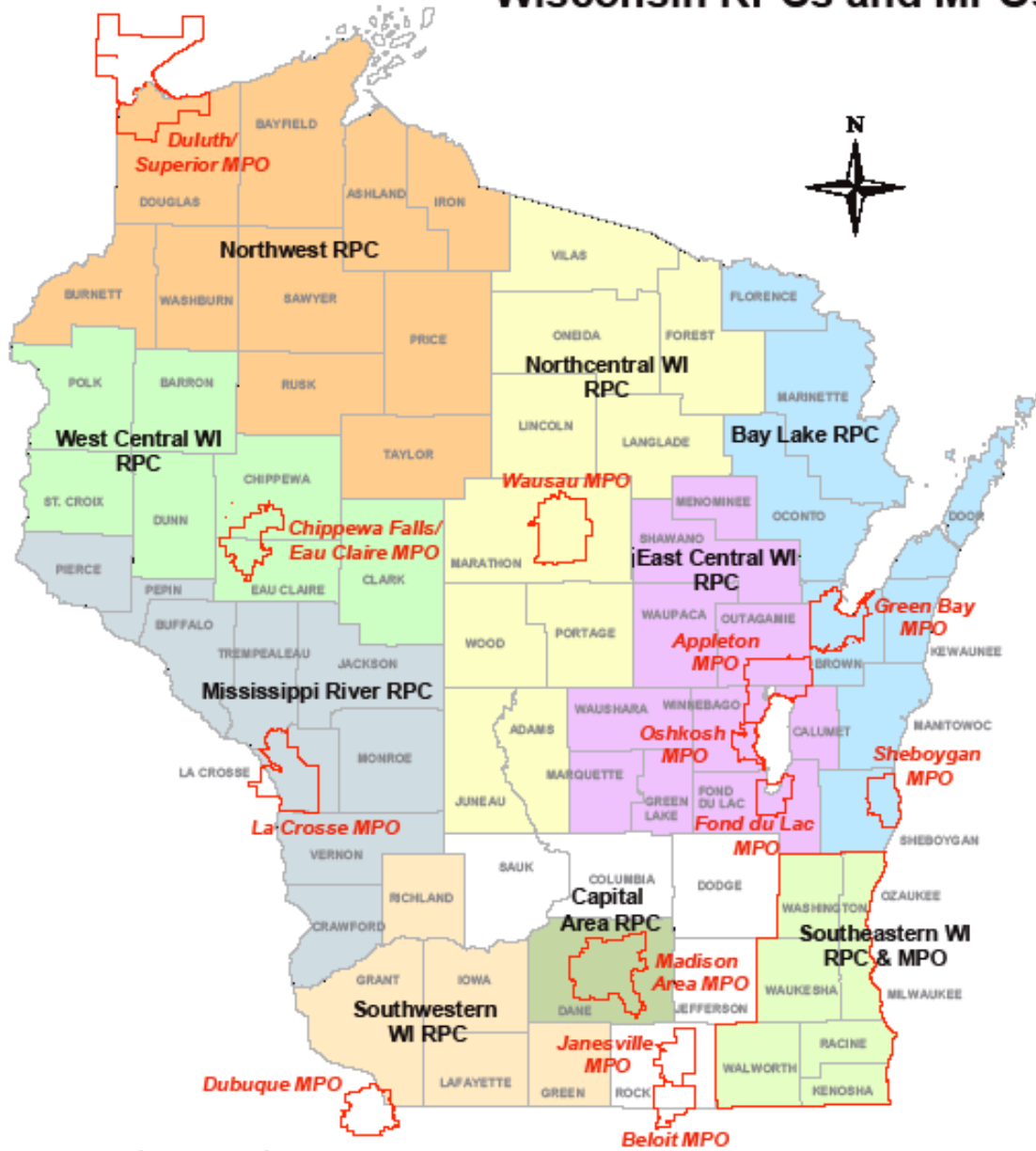
No. 2011-02 for the 2035 long-range plan and approved by WisDOT on February 24, 2011.

11. Janesville Metropolitan Planning Organization (Janesville MPO) (608) 755-3095 2012-2017 TIP as adopted on October 24, 2011 by resolution number 2011-05 for the 2035 long-range plan and approved by WisDOT on January 3, 2012.
12. East Central Intergovernmental Association (Dubuque, IA MPO) (563) 556-4166 2012-2015 TIP as adopted on August 18, 2011 for the 2035 long-range plan and approved by WisDOT on January 3, 2012.

Notes:

The Transit Funds, Sections 5303, 5313/5314, 5310, 5311 and JARC are reflected in individual TIPs and are administered by WisDOT. The Transit Funds, Sections 5309 and 5307, are reflected in individual TIPs and can be administered by WisDOT or directly between FTA and the urbanized area transit operator.

# Wisconsin RPCs and MPOs



\*The red borders of the MPOs indicate approved planning area boundaries.  
 \*Columbia, Dodge, Jefferson, Rock, and Sauk Counties are not members of and are not served by any RPC.

## **Federal Transit Assistance Programs**

### **Section 5303: Metropolitan Transportation Planning Program**

Section 5303 is a formula-based grant program apportioned annually to states for use. All 5303 planning funds are transferred to Federal Highway Administration.

### **Section 5304: Statewide Transportation Planning Program**

Section 5304 is a formula-based grant program apportioned annually to the states for use in rural planning and research.

### **Section 5307: Urbanized Area Formula Program**

Section 5307 is a formula-based grant program for urbanized areas (over 50,000) that funds capital, operating, and planning expenses associated with urban mass transit systems.

### **Section 5309: Transit Capital Investment Program**

Section 5309 funds may be used for the purchase of new and replacement of buses and facilities (Bus and Bus Related Facilities Program), for the modernization of fixed guideway systems (Fixed Guideway Modernization Program), and for new fixed guideway systems (New Starts and Small Starts). Historically, funds for Bus and Bus Related Facilities and New Starts programs have been fully earmarked by Congress, and Fixed Guideway Modernization Program funds have been formula-based. However, if unallocated or discretionary funds are available they may be allocated at the discretion of the U.S. Secretary of Transportation, including through a competitive grant process.

### **Section 5310: Elderly Individuals and Individuals with Disabilities Program**

Section 5310 is a formula grant program for the purpose of assisting in meeting the transportation needs of elderly individuals and individuals with disabilities in urbanized and non-urbanized areas. Eligible activities are capital (i.e., wheelchair-accessible buses and vans) and state administrative expenses

### **Section 5311: Non-Urbanized Area Formula Program**

Section 5311 is a formula grant program for non-urbanized areas (under 50,000 population) that provides capital and operating assistance for public transportation systems. Eligible activities include capital, operating assistance and administrative expenses.

### **Section 5311(b) (3): Rural Transportation Assistance Program (RTAP)**

Section 5311(b)(3) is formula funding for states to provide research, technical assistance and training to improve the delivery of transit services in non-urbanized areas (under 50,000 in population).

### **Section 5314 Supplemental Transportation Rural Assistance Program (STRAP)**

STRAP is a one-time pilot program created under the Safe, Accountable, Flexible, and Efficient Transportation Equity Act: A Legacy for Users. The program is designed to supplement and expand existing rural transit systems in Wisconsin by allowing operating expenses of rural transit systems to be reimbursed at a higher rate of federal match than under the Section 5311 program. Eligible activities include planning, capital and operating assistance.

### **Section 5316: Jobs Access and Reverse Commute Program (JARC)**

Section 5316 is a formula-based program for improving access to transportation services to employment and employment related activities for welfare recipients and eligible low income individuals and to transport residents of urbanized areas and non-urbanized areas to suburban



employment opportunities. Eligible activities include capital, operating assistance, and administrative expenses.

**Section 5317: New Freedom Program**

Section 5317 is a formula-based program that provides funding for new public transportation services and public transportation alternatives beyond those required by the Americans with Disabilities Act of 1990. Eligible activities include capital, operating assistance, and administrative expenses.

**Congestion Mitigation and Air Quality Improvement Program (CMAQ)**

The purpose of the CMAQ program is to fund transportation projects or programs that will contribute to attainment or maintenance of the national ambient air quality standards for ozone, carbon monoxide (CO), and particulate matter (PM). CMAQ funds may be invested in all ozone, CO, and PM nonattainment and maintenance areas. Funds also may be used for projects in proximity to nonattainment and maintenance areas if the benefits will be realized primarily within the nonattainment or maintenance area.

## State of Wisconsin ~ Anticipated Federal Funding Levels, 2012-2015

Amounts shown in table are estimates. System specific funding levels are listed in local TIPs. Actual funding levels will be determined in 2012 as amendments to this document.

Program	2012	2013	2014	2015
<b>Section 5303<sup>1</sup></b>	\$1,140,862	\$1,175,088	\$1,210,340	\$1,246,651
<b>Section 5304</b>	\$283,288	\$291,787	\$300,540	\$309,557
<b>Section 5307</b>	\$18,926,306	\$19,494,095	\$20,078,918	\$20,681,285
<b>(Planning)</b>	\$0	\$0	\$0	\$0
<b>(Capital)</b>	\$0	\$0	\$0	\$0
<b>(Operating)</b>	\$18,926,306	\$19,494,095	\$20,078,918	\$20,681,285
<b>Section 5309<sup>2</sup></b>	\$0	\$0	\$0	\$0
<b>Section 5310</b>	\$2,380,145	\$2,451,549	\$2,525,095	\$2,600,848
<b>(Capital)</b>	\$2,380,145	\$2,451,549	\$2,525,095	\$2,600,848
<b>Section 5311</b>	\$14,268,997	\$14,697,067	\$15,137,979	\$15,592,118
<b>(Capital)</b>	\$3,491,914	\$3,596,672	\$3,704,572	\$3,815,709
<b>(Operating)</b>	\$9,901,583	\$10,198,630	\$10,504,589	\$10,819,727
<b>Section 5311(b)(3)</b>	\$200,967	\$206,996	\$213,206	\$219,603
<b>Section 5314-STRAP<sup>3</sup></b>	\$1,054,440	\$0	\$0	\$0
<b>(Capital)</b>	\$0	\$0	\$0	\$0
<b>(Operating)</b>	\$1,054,440	\$0	\$0	\$0
<b>Section 5316</b>	\$2,432,526	\$2,505,502	\$2,580,667	\$2,658,087
<b>(Capital)</b>	\$1,592,384	\$1,640,155	\$1,689,360	\$1,740,040
<b>(Operating)</b>	\$840,143	\$865,347	\$891,308	\$918,047
<b>Section 5317</b>	\$1,578,737	\$1,626,099	\$1,674,882	\$1,725,128
<b>(Capital)</b>	\$1,298,179	\$1,337,124	\$1,377,238	\$1,418,555
<b>(Operating)</b>	\$280,558	\$288,974	\$297,644	\$306,573
<b>CMAQ<sup>4</sup></b>	\$10,154,000	\$7,854,000	\$12,000,000	\$12,360,000
<b>(Planning)</b>	\$1,504,000	\$1,504,000	\$1,549,120	\$1,595,594
<b>(Capital)</b>	\$2,300,000	\$0	\$0	\$0
<b>(Operating)</b>	\$6,350,000	\$6,350,000	\$10,450,880	\$10,764,406

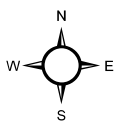
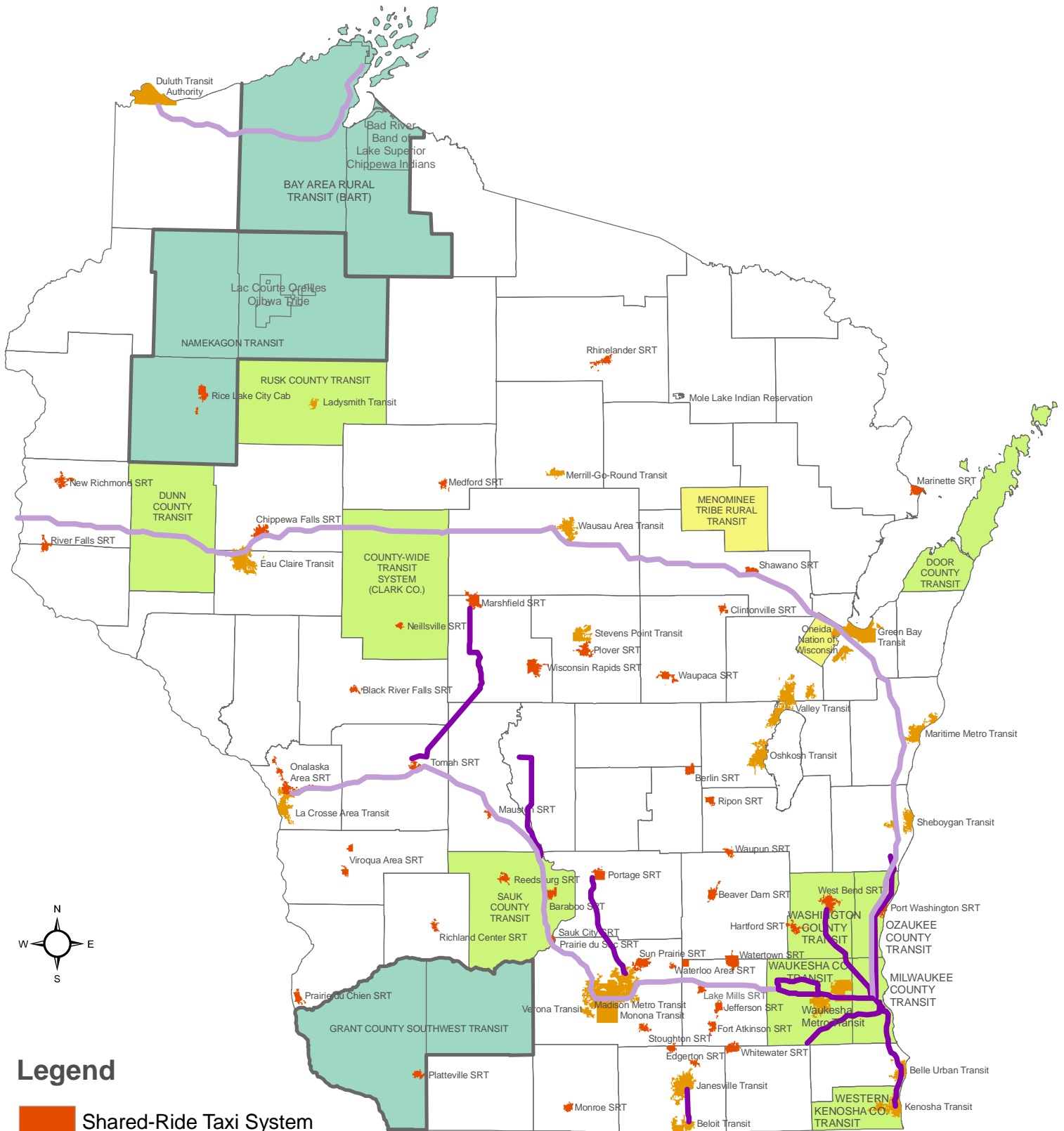
<sup>1</sup> Section 5303 funds are transferred the Federal Highway Administration.

<sup>2</sup> No funding is expected from the Fixed Guideway or New Starts program, although some transit systems may elect to apply directly for these funds. Funding that Wisconsin may receive through future competitive grant programs is not listed in this table. Any funding that the State of Wisconsin or individual transit systems may receive as a result of future competitive grant programs will be published as an amendment(s) to the STIP or TIP as warranted.

<sup>3</sup> STRAP was created under SAFETEA-LU as a pilot program. Funding was allocated as follows: \$1.98 million for 2006 and \$2 million in the years 2007, 2008, 2009 and 2010. No funding was allocated in 2011 or 2012. The amount shown in the table is the result of unreserved and unspent balances from prior years.

<sup>4</sup> Figures for 2012 and 2013 reflect actual awards. CMAQ award for transit system marketing are classified as "Planning."

# 2011 WISCONSIN PUBLIC TRANSIT SYSTEMS



## Legend

- Shared-Ride Taxi System
- Municipal Bus System
- Reservation-Wide Transit System
- County-Wide Transit System
- Multi-County Transit System
- Publicly Funded Inter-City Service
- Shuttle/Commuter Service

## Safe Routes To School (SRTS)

Applications for projects will be accepted from January through April, 2012. Project will be selected in the summer of 2012.

Year	Appropriation Estimate	Estimated Expenses
2012	\$ 3,230,100	\$ 3,230,100
2013	\$ 3,230,100	\$ 3,230,100
2014	\$ 3,230,100	\$ 3,230,100
2015	\$ 3,230,100	\$ 3,230,100

The above estimates include \$84,000 in annual Administration Costs.

FEDERAL  
RAILROAD  
ADMINISTRATION  
PROGRAM

For informational purposes only

### **Intercity Passenger Rail Projects**

The following are intercity passenger rail improvement projects planned for implementation in the 2012-2015 time period. As additional funds are appropriated and become available, the State will apply for the funds for some or all of these projects, and the STIP will be amended as appropriate.

#### **Milwaukee Intermodal Station train concourse construction**

Project ID: 1693-34-70

*Total cost: \$20.4 million*

Project includes reconstruction of the train shed structure, replacement of platforms, upgrade of existing tunnels and construction of an overhead mezzanine to access platforms at Milwaukee Intermodal Station. Final design is complete and construction is anticipated to begin in 2012.

#### **Rail infrastructure capacity improvements on Canadian Pacific Railroad line between Chicago and Milwaukee**

*Estimated total cost: \$14 million*

Improvements include:

- Installation of crossovers near Truesdell: \$13,377,417. Construction will be completed in 2012. Project ID: 0385-55-72 (ARRA funded)
- Platform extension at Milwaukee's General Mitchell Milwaukee Airport Rail Station (MARS): \$678,022. Construction will be completed in 2012 Project ID: 0385-56-72 (ARRA funded)

#### **Environmental Assessment of rail equipment maintenance facility in Milwaukee**

Project ID: 0385-50-02 (State funds only at this time)

New maintenance facility will be used to maintain state-owned equipment used for Chicago-Milwaukee Amtrak Hiawatha Service.

*Estimated total cost: Environmental Assessment and conceptual design: \$506,382*

#### **Construction of a rail bypass of the Milwaukee Intermodal Station for freight trains through the Muskego Yard\***

The proposed bypass increases capacity and safety at the Milwaukee Intermodal Station for existing and planned additional passenger trains by routing freight trains through the Muskego rail yard.

*Estimated total cost: \$50 million*

**Environmental study, preliminary engineering, and service development plan for Chicago-Milwaukee intercity passenger rail corridor**

Conducts required environmental and engineering work for improvements between Chicago and Milwaukee to increase frequencies to 10 round-trips daily and increase top speeds to 90 mph.

*Estimated total cost: \$300,000. Wisconsin portion: \$200,000.*

**Feasibility study for additional round-trip between Chicago, Milwaukee, and Minneapolis on the existing Empire Builder corridor\***

The study examines the feasibility of an additional daily round-trip train frequency between Chicago and Minneapolis/St. Paul stopping at existing Amtrak stations in Wisconsin.

*Estimated total cost \$60,000. Wisconsin portion: \$30,000*

**Preliminary design and construction of rail equipment maintenance facility in Milwaukee**

Project ID: TBD

*Design: \$2,500,000 (State funds only at this time)*

**Final design and construction of rail equipment maintenance facility in Milwaukee**

Project ID: TBD

*Design and construction: TBD (Anticipated to be state funds only)*

*\* Federal funding has been authorized for passenger rail development under the Passenger Rail Investment and Improvement Act (PRIIA). Project implementation depends on availability and award of appropriated federal funds.*

## Roadway & Bridge Improvement Programs

The pages that follow list all of WisDOT's projects planned for implementation in Calendar Years 2011, 2012, 2013 and 2014. Projects are sorted in the following order:

CALENDAR YEAR

DIVISION-BUREAU (REGION)

COUNTY NAME

HIGHWAY NUMBER

SCHEDULE DATE

PROJECT ID

It should be noted that the list contains some minimal over-programming (i.e., more projects than can actually be funded in a given year) to allow for attrition, that is, projects being delayed or dropped for other than financial reasons. Preliminary engineering projects will not be contained in the following list although they are likely to be listed in the appropriate MPO TIP.

It should also be noted that the FEDERAL FUND TYPE (or lack of) shown for each project represents a *tentative* fund assignment that may or may not become reality. WisDOT reserves the right to change the federal fund type on individual projects at any time prior to obligation, when necessary, consistent with its overall obligation plan to maximize the use of available federal aid.

Note: The estimated cost range is provided so that WisDOT can award projects by using the competitive process and not disclose bidding information.



# Funding Codes

## Fund Type

## Project Prefix

Congestion Mitigation Air Quality

CMAQ, CM

Surface Transportation Program (STP)

STP, SPIBR, STP-D, STP-R, STP-S, STP-U, STPG, STPS, RS, F, FBD, HES, STO, STPI

High Priority Projects

HPP, HPPNH, HPIB, HPD

Minimum Guarantee

MG, MA, MGSTP

National Highway System

NHS, NH, NHSTP, NHI

National Recreational Trails (funds transferred to DNR)

NRT

Interstate Maintenance

IM, IR, IH

Discretionary Allocations

ICES, ITS, NCPD, TCSE, ER

Bridge Replacement and Rehabilitation

BR, BH, BR/BH, BRBH, BRM, BHO, BRO, BHF, BRF

Public Land and Forest Highway Programs

PLH, FH, OMA

Statewide Metropolitan Planning

SPR, PL

## Local Programs

All these programs, except for the Local Bridge Program, utilize federal and local funds to pay for local projects. In addition to federal and local funds, the Local Bridge Program may also utilize state funds to pay for local projects.

**Local Bridge Program:** Funds the improvement of local bridges. This includes engineering, real estate and construction costs for administering and implementing bridge improvements on roads not a part of the State Trunk Highway (STH) System

**Local Highway Improvement Assistance:** Funds the improvement of local highways, including engineering, real estate, construction costs, and department services on roads not a part of the STH System.

***STP Urban Program:*** Improvements in urban areas with populations greater than 5,000. Also non-highway projects including multi-modal facilities, transit capital improvements, bicycle and pedestrian facilities.

***STP Rural Program:*** Improvements to roads and streets functionally classified as higher than rural minor collectors. (Under TEA-21 up to \$2,000,000 per year can now be spent on rural minor collectors.) Also non-highway projects including multi-modal facilities, transit capital improvements, bicycle and pedestrian facilities, and enhancements.

**Congestion Mitigation Air Quality (CMAQ):** Funds projects that have a positive impact on air quality including highway efficiency improvements, car pooling, transit improvements, development of bicycle and pedestrian facilities and alternative fuel facility and vehicle projects.

**Statewide Multimodal Improvement Program (SMIP):** SMIP incorporates both the Local Enhancements and Discretionary Programs, as described below.

***Local Transportation Enhancements (TE) Program:*** The program funds activities that "enhance" a transportation project or an area served by a transportation project. It includes: pedestrian and bicycle facilities; pedestrian and bicycle safety and education activities; landscaping: scenic easements; scenic and historic highway programs including tourist and welcome center facilities; historic preservation; rehabilitation of historic transportation facilities; preservation of abandoned railway corridors; control of outdoor advertising; archeological planning/research; water pollution and vehicle caused wildlife mortality mitigation and establishment of transportation museums.

***Surface Transportation Discretionary Program (STP-D):*** Funds activities that foster alternatives to single occupancy vehicle (SOV) trips. It includes: bicycle and pedestrian facilities and plans, transit capital and transportation demand management projects.

# State Programs

All these programs utilize federal, state and/or local funds to pay for projects located on the State Trunk Highway (STH) system.

**Major Highway Development:** Major Highway Development projects are generally the most complex, costly and controversial projects initiated by WisDOT. They are long-term solutions to the most serious deficiencies on highly traveled segments of our highway system. A Major Project is one that has a total cost of more than \$5 million and involves one of the following:

- 1) *Constructing a new highway* 2.5 miles or more in length;
- 2) *Reconstructing or reconditioning* an existing highway by one of the following:
  - a) *Relocating* 2.5 miles or more of existing highway;
  - b) *Adding one or more lanes* 5 miles or more in length to the existing highway;
  - c) *Improving to freeway standards* 10 miles or more of existing divided highway having two or more lanes in either direction.

**Improvement of State Bridges:** The state bridges subprogram funds improvements to bridges on the non-Interstate portion of the STH System, including bridge replacements and major bridge repairs. It does not include bridges that can be effectively treated through routine repair--they are done through the maintenance program. State bridge improvements are of two types:

- 1) *Replacement:* Constructing a new bridge to replace exiting, deteriorated ones;
- 2) *Rehabilitation:* Restoring the structural integrity of an existing bridge using less extreme measures than replacement, but more than routine maintenance.

State bridges are also categorized by cost:

- 1) *High-cost bridges* are those whose deck areas are 40,000 square feet or more;
- 2) *Routine bridges* are those whose deck areas are less than 40,000 square feet.

**Highway Traffic Operations:** This subprogram includes all the repair and operation of pavement markings, traffic signs, traffic operation improvements and freeway detours.

**Backbone Rehabilitation:** The Backbone Rehabilitation subprogram deals with improvements to Wisconsin's 1,550-mile Corridors 2020 Backbone system that includes all 745 miles of interstate routes. It includes rest areas and information center improvements, bridge widening, bridge deck replacements, various types of pavement rehabilitation and increased access to the system itself.

**Existing Highway Improvements:** The Existing Highway Improvements program funds improvements to the non-Interstate portion of the STH System. The program funds "3R" improvements (resurfacing, reconditioning and reconstructing existing roadways), the minor addition of lanes, traffic and safety improvements, and minor realignments of roadway. Improvements in this subprogram are categorized by the type of work involved:

*Resurfacing:* Rehabilitating the surface of a pavement to provide a smoother ride and to extend the pavement's structural life. Can also include pavement widening

and/or shoulder paving to improve safety and reduce shoulder maintenance costs.

*Reconditioning:* Resurfacing and, in addition, improving an isolated grade, curve or intersection.

*Pavement Replacement:* The highest type of “resurfacing” whereby the existing pavement structure is replaced with a new one. Does not include widening of the roadway.

*Reconstruction:* Total rebuilding of the highway to provide a safer facility, to improve geometrics (i.e. longer passing and stopping sight distances, broader turning radii, additional lanes at intersections) and increased traffic handling capabilities. Other benefits are a smoother ride, reduced travel time and lower maintenance costs.

**Maintenance Program:** This program funds the refurbishment, repair, cleaning, painting, re-lamping, etc., of existing traffic control devices. Although state crews do most of the routine maintenance on traffic control devices (TCDs), the nature of some of the work and/or the sheer volume of it requires outside help. The biggest items are sign refurbishment of the large freeway guide signs, cleaning and re-lamping of the highway lighting units and traffic control signals on the system.

## Safety Programs

All these programs utilize federal funds and the match is either state, local or railroad funds, depending upon the jurisdiction of the highway and type of railroad project. These funds pay for activities that promote safety. The Highway Safety Improvement Program is incorporated into the safety related projects listed by Region in the STIP.

**Highway Safety Improvement Program (HSIP):** Funds street and highway improvements to high accident locations on state, county and local highways, including the Interstate System. Generally speaking, low cost improvements that maximize safety benefits are sought.

**Railroad Crossing Warning Devices:** Funds signal warning device installations, circuitry improvements, flashing lights, cantilevered flashing lights and gates.

**Railroad Crossing Elimination of Hazards:** Funds geometric improvements (grades), modular crossings, separations (limited because of high costs), consolidations and closures.

# **Central Office Projects**

**2012-2015 Final STIP Project Listing  
C.O.  
ADAMS County**

<b>Year</b>	<b>Project</b>	<b>Schd Dt</b>	<b>Pgm</b>	<b>Contract Type</b>	<b>Concept</b>	<b>Net Miles</b>	<b>HWY</b>	<b>Project Description WISDOT Program</b>	<b>Estimate Anticipated Funding</b>
2015	1009-94-51	06/25/15	207	R/R	MISC	0.000	CTH A	CTH A	\$100,000 - \$249,999
								TOWN OF JACKSON	
								UP CROSSING SIGNALS & GATES	
								SAFETY OCR - RAILROAD WARNING DEVICES	RL HWY PROTECT DEV S
2015	1009-94-52	06/25/15	207	R/R	MISC	0.000	CTH G	CTH G	\$100,000 - \$249,999
								VILLAGE OF GRAND MARSH	
								UP CROSSING SIGNALS & GATES	
								SAFETY OCR - RAILROAD WARNING DEVICES	RL HWY PROTECT DEV S

**2012-2015 Final STIP Project Listing  
C.O.  
BROWN County**

<b>Year</b>	<b>Project</b>	<b>Schd Dt</b>	<b>Pgm</b>	<b>Contract Type</b>	<b>Concept</b>	<b>Net Miles</b>	<b>HWY</b>	<b>Project Description WISDOT Program</b>	<b>Estimate Anticipated Funding</b>
2015	1009-93-55	06/25/15	207	R/R	MISC	0.000	LOC STR	VETERANS AVE	\$100,000 - \$249,999
								VILLAGE OF SUAMICO	
								CN (SSAM) CROSSING SIGNALS & GATES	
								SAFETY OCR - RAILROAD WARNING DEVICES	RL HWY PROTECT DEV S



**2012-2015 Final STIP Project Listing  
C.O.  
BUFFALO County**

<b>Year</b>	<b>Project</b>	<b>Schd Dt</b>	<b>Pgm</b>	<b>Contract Type</b>	<b>Concept</b>	<b>Net Miles</b>	<b>HWY</b>	<b>Project Description WISDOT Program</b>	<b>Estimate Anticipated Funding</b>
2015	1009-96-23	06/25/15	207	R/R	MISC	0.000	LOC STR	FOEGEN RD	\$100,000 - \$249,999
								TOWN OF COCHRANE	
								BNSF - CROSSING SIGNALS & GATES	
								SAFETY OCR - RAILROAD WARNING DEVICES	RL HWY PROTECT DEV S

**2012-2015 Final STIP Project Listing  
C.O.  
CLARK County**

<b>Year</b>	<b>Project</b>	<b>Schd Dt</b>	<b>Pgm</b>	<b>Contract Type</b>	<b>Concept</b>	<b>Net Miles</b>	<b>HWY</b>	<b>Project Description WISDOT Program</b>	<b>Estimate Anticipated Funding</b>
2014	1009-96-17	04/25/14	207	R/R	MISC	0.000	CTH T	CTH T (DIVISION ST)	\$100,000 - \$249,999
								VILLAGE OF WITHEE	
								CN (WCL) CROSSING SIGNALS & GATES	
								SAFETY OCR - RAILROAD WARNING DEVICES	RAIL HWY PROTECTIVE

**2012-2015 Final STIP Project Listing  
C.O.  
DANE County**

<b>Year</b>	<b>Project</b>	<b>Schd Dt</b>	<b>Pgm</b>	<b>Contract Type</b>	<b>Concept</b>	<b>Net Miles</b>	<b>HWY</b>	<b>Project Description WISDOT Program</b>	<b>Estimate Anticipated Funding</b>
2014	1009-91-59	06/25/14	303	R/R	MISC	0.040	USH 151	USH 151 (PARK ST)	\$100,000 - \$249,999
								City of Madison	
								WSOR Cross Signals & Gates	
								SAFETY OCR - RAILROAD WARNING DEVICES	RL HWY PROTECT DEV S

**2012-2015 Final STIP Project Listing  
C.O.  
DUNN County**

<b>Year</b>	<b>Project</b>	<b>Schd Dt</b>	<b>Pgm</b>	<b>Contract Type</b>	<b>Concept</b>	<b>Net Miles</b>	<b>HWY</b>	<b>Project Description WISDOT Program</b>	<b>Estimate Anticipated Funding</b>
2014	1009-96-18	06/25/14	207	R/R	MISC	0.000	CTH F	CTH F	\$100,000 - \$249,999
								TOWN OF HAY RIVER	
								WCL - CROSSING SIGNALS & GATES	
								SAFETY OCR - RAILROAD WARNING DEVICES	RAIL HWY PROTECTIVE

**2012-2015 Final STIP Project Listing**

**C.O.**

**EAU CLAIRE County**

<b>Year</b>	<b>Project</b>	<b>Schd Dt</b>	<b>Pgm</b>	<b>Contract Type</b>	<b>Concept</b>	<b>Net Miles</b>	<b>HWY</b>	<b>Project Description WISDOT Program</b>	<b>Estimate Anticipated Funding</b>
2015	1009-96-24	06/25/15	207	R/R	MISC	0.000	CTH M	CTH M	\$100,000 - \$249,999
								VILLAGE OF AUGUSTA	
								UP - CROSSING SIGNALS & GATES	
								SAFETY OCR - RAILROAD WARNING DEVICES	RL HWY PROTECT DEV S

**2012-2015 Final STIP Project Listing  
C.O.  
LA CROSSE County**

<b>Year</b>	<b>Project</b>	<b>Schd Dt</b>	<b>Pgm</b>	<b>Contract Type</b>	<b>Concept</b>	<b>Net Miles</b>	<b>HWY</b>	<b>Project Description WISDOT Program</b>	<b>Estimate Anticipated Funding</b>
2013	1070-00-73	03/12/13	303	LET	MISC	0.310	IH 090	LACROSSE - TOMAH RD	\$250,000 - \$499,999
								WEST SALEM SAFETY & WEIGHT FACILITY	
								CONST OPS/DEMOLITION	
								ROADSIDE FACILITIES	INTERSTATE MAINTENAN
2015	1070-00-71	01/13/15	303	LET	MISC	0.350	IH 090	LACROSSE - SPARTA	\$6,000,000 - \$6,999,999
								LACROSSE REST AREA NO. 31	
								CONST OPS - RECONSTRUCT REST AREA	
								ROADSIDE FACILITIES	INTERSTATE MAINTENAN

**2012-2015 Final STIP Project Listing  
C.O.  
MARATHON County**

<b>Year</b>	<b>Project</b>	<b>Schd Dt</b>	<b>Pgm</b>	<b>Contract Type</b>	<b>Concept</b>	<b>Net Miles</b>	<b>HWY</b>	<b>Project Description WISDOT Program</b>	<b>Estimate Anticipated Funding</b>
2014	1009-94-40	06/25/14	303	R/R	MISC	0.020	STH 052	STH 52 (5TH ST)	\$100,000 - \$249,999
								CITY OF WAUSAU	
								WCL CROSSING SIGNALS & GATES	
								SAFETY OCR - RAILROAD WARNING DEVICES	RAIL HWY PROTECTIVE
2014	1009-94-41	06/25/14	303	R/R	MISC	0.020	STH 052	STH 52 (6TH ST)	\$100,000 - \$249,999
								CITY OF WAUSAU	
								WCL CROSSING SIGNALS & GATES	
								SAFETY OCR - RAILROAD WARNING DEVICES	RAIL HWY PROTECTIVE

**2012-2015 Final STIP Project Listing**  
**C.O.**  
**MARINETTE County**

Year	Project	Schd Dt	Pgm	Contract Type	Concept	Net Miles	HWY	Project Description WISDOT Program	Estimate Anticipated Funding
2015	1009-93-58	06/25/15	207	R/R	MISC	0.000	CTH B	CTH B (EAST FRONT ST)	\$100,000 - \$249,999
								CITY OF PESHTIGO	
								CN CROSSING SIGNALS & GATES	
								SAFETY OCR - RAILROAD WARNING DEVICES	RL HWY PROTECT DEV S
2015	1009-93-54	06/25/15	207	R/R	MISC	0.000	LOC STR	COUNTRY MEADOWS RD	\$100,000 - \$249,999
								MARINETTE	
								CN CROSSING SIGNALS & GATES	
								SAFETY OCR - RAILROAD WARNING DEVICES	RL HWY PROTECT DEV S
2015	1009-93-59	06/25/15	207	R/R	MISC	0.000	LOC STR	WEST FRONT ST	\$100,000 - \$249,999
								CITY OF PESHTIGO	
								CN CROSSING SIGNALS & GATES	
								SAFETY OCR - RAILROAD WARNING DEVICES	RL HWY PROTECT DEV S



**2012-2015 Final STIP Project Listing**

**C.O.**

**MARQUETTE County**

<b>Year</b>	<b>Project</b>	<b>Schd Dt</b>	<b>Pgm</b>	<b>Contract Type</b>	<b>Concept</b>	<b>Net Miles</b>	<b>HWY</b>	<b>Project Description WISDOT Program</b>	<b>Estimate Anticipated Funding</b>
2015	1009-94-50	06/25/15	207	R/R	MISC	0.000	CTH D	CTH D	\$100,000 - \$249,999
								TOWN OF OXFORD	
								UP CROSSING SIGNALS & GATES	
								SAFETY OCR - RAILROAD WARNING DEVICES	RL HWY PROTECT DEV S



**2012-2015 Final STIP Project Listing**

**C.O.**

**MILWAUKEE County**

<b>Year</b>	<b>Project</b>	<b>Schd Dt</b>	<b>Pgm</b>	<b>Contract Type</b>	<b>Concept</b>	<b>Net Miles</b>	<b>HWY</b>	<b>Project Description WISDOT Program</b>	<b>Estimate Anticipated Funding</b>
								STP URBAN OVER 200,000	CONGESTION MITIGATIO
2012	1693-33-13	07/25/12	211	MIS	MISC	0.000	NON HWY	AMTRAK HIAWATHA SERVICE ADVERTISING	\$500,000 - \$749,999
								MILWAUKEE TO CHICAGO	
								PROGRAM PHASE IV	
								CONGESTION MITIGATION AND AIR QUALITY (CMA	CONGESTION MITIGATIO

**2012-2015 Final STIP Project Listing  
C.O.  
MONROE County**

Year	Project	Schd Dt	Pgm	Contract Type	Concept	Net Miles	HWY	Project Description WISDOT Program	Estimate Anticipated Funding
2012	1070-00-22	10/25/12	303	R/E	MISC	0.010	IH 090	LACROSSE - TOMAH RD	\$100,000 - \$249,999
								SPARTA SAFETY & WEIGHT FACILITY	
								RE OPS	
								ROADSIDE FACILITIES	NON-FEDERAL
2012	1070-00-42	03/25/12	303	UTL	MISC	0.010	IH 090	LACROSSE - TOMAH RD	\$0 - \$99,999
								SPARTA SAFETY & WEIGHT FACILITY	
								UTL OPS	
								ROADSIDE FACILITIES	NON-FEDERAL
2013	1070-00-72	03/12/13	303	LET	MISC	0.010	IH 090	LACROSSE - TOMAH RD	\$9,000,000 - \$9,999,999
								SPARTA SAFETY & WEIGHT FACILITY	
								CONST OPS/NEW CONSTRUCTION	
								ROADSIDE FACILITIES	INTERSTATE MAINTENAN
2014	1009-95-21	06/25/14	207	R/R	MISC	0.000	LOC STR	HAZELWOOD ROAD	\$100,000 - \$249,999
								TOWN OF SPARTA	
								CP RR CROSSING SIGNALS	
								SAFETY OCR - RAILROAD WARNING DEVICES	RAIL HWY PROTECTIVE

**2012-2015 Final STIP Project Listing  
C.O.  
OCONTO County**

<b>Year</b>	<b>Project</b>	<b>Schd Dt</b>	<b>Pgm</b>	<b>Contract Type</b>	<b>Concept</b>	<b>Net Miles</b>	<b>HWY</b>	<b>Project Description WISDOT Program</b>	<b>Estimate Anticipated Funding</b>
2015	1009-93-56	06/25/15	207	R/R	MISC	0.000	CTH A	CTH A	\$100,000 - \$249,999
								TOWN OF OCONTO	
								CN (SSAM) CROSSING SIGNALS & GATES	
								SAFETY OCR - RAILROAD WARNING DEVICES	RL HWY PROTECT DEV S
2015	1009-93-57	06/25/15	207	R/R	MISC	0.000	CTH I	CTH I (ST. PATRICK'S RD)	\$100,000 - \$249,999
								TOWN OF STILES	
								ELS CROSSING SIGNALS & GATES	
								SAFETY OCR - RAILROAD WARNING DEVICES	RL HWY PROTECT DEV S
2014	1009-93-47	06/25/14	207	R/R	MISC	0.000	LOC STR	CTH S	\$100,000 - \$249,999
								TOWN OF LITTLE SUAMICO	
								CN (SSAM) CROSSING SIGNALS & GATES	
								SAFETY OCR - RAILROAD WARNING DEVICES	RAIL HWY PROTECTIVE

**2012-2015 Final STIP Project Listing  
C.O.  
OUTAGAMIE County**

Year	Project	Sch Dt	Pgm	Contract Type	Concept	Net Miles	HWY	Project Description WISDOT Program	Estimate Anticipated Funding
2014	1009-93-37	06/25/14	207	R/R	MISC	0.000	CTH A	CTH A	\$100,000 - \$249,999
								Town of Black Creek	
								WCL - Crossing Signals & Gates	
								SAFETY OCR - RAILROAD WARNING DEVICES	RAIL HWY PROTECTIVE
2014	1009-93-40	06/25/14	207	R/R	MISC	0.000	CTH O	CTH O	\$100,000 - \$249,999
								Town of Center	
								WCL - Crossing Signals & Gates	
								SAFETY OCR - RAILROAD WARNING DEVICES	RAIL HWY PROTECTIVE
2014	1009-93-35	06/25/14	207	R/R	MISC	0.000	CTH S	CTH S	\$100,000 - \$249,999
								Town of Center	
								WCL - Crossing Signals & Gates	
								SAFETY OCR - RAILROAD WARNING DEVICES	RAIL HWY PROTECTIVE
2014	1009-93-33	06/25/14	207	R/R	MISC	0.000	LOC STR	Center Valley	\$100,000 - \$249,999
								Town of Center	
								WCL - Crossing Signals & Gates	
								SAFETY OCR - RAILROAD WARNING DEVICES	RAIL HWY PROTECTIVE

**2012-2015 Final STIP Project Listing  
C.O.  
OZAUKEE County**

<b>Year</b>	<b>Project</b>	<b>Schd Dt</b>	<b>Pgm</b>	<b>Contract Type</b>	<b>Concept</b>	<b>Net Miles</b>	<b>HWY</b>	<b>Project Description WISDOT Program</b>	<b>Estimate Anticipated Funding</b>
2014	1009-92-49	06/25/14	207	R/R	MISC	0.000	CTH KK	CTH KK (MOORE ROAD)	\$100,000 - \$249,999
								PORT WASHINGTON	
								UP CROSSING SIGNALS & GATES	
								SAFETY OCR - RAILROAD WARNING DEVICES	RAIL HWY PROTECTIVE
2014	1009-92-50	06/25/14	207	R/R	MISC	0.000	LOC STR	OAKLAND AVENUE	\$100,000 - \$249,999
								PORT WASHINGTON	
								UP CROSSING SIGNALS & GATES	
								SAFETY OCR - RAILROAD WARNING DEVICES	RAIL HWY PROTECTIVE

**2012-2015 Final STIP Project Listing  
C.O.  
PORTAGE County**

Year	Project	Schd Dt	Pgm	Contract Type	Concept	Net Miles	HWY	Project Description WISDOT Program	Estimate Anticipated Funding
2015	1009-94-49	06/25/15	207	R/R	MISC	0.000	CTH G	CTH G	\$100,000 - \$249,999
								TOWN OF RUDOLPH	
								CN CROSSING SIGNALS & GATES	
								SAFETY OCR - RAILROAD WARNING DEVICES	RL HWY PROTECT DEV S
2013	1009-94-42	06/25/13	207	R/R	MISC	0.000	LOC STR	OLD HIGHWAY 18	\$100,000 - \$249,999
								TOWN OF STOCKTON	
								WCL CROSSING SIGNALS & GATES	
								SAFETY OCR - RAILROAD WARNING DEVICES	NON-FEDERAL



**2012-2015 Final STIP Project Listing**  
**C.O.**  
**RACINE County**

<b>Year</b>	<b>Project</b>	<b>Schd Dt</b>	<b>Pgm</b>	<b>Contract Type</b>	<b>Concept</b>	<b>Net Miles</b>	<b>HWY</b>	<b>Project Description WISDOT Program</b>	<b>Estimate Anticipated Funding</b>
2015	1009-92-57	06/25/15	207	R/R	MISC	0.000	LOC STR	COUNTY LINE ROAD	\$100,000 - \$249,999
								OAK CREEK	
								WSOR CROSSING SIGNALS & GATES	
								SAFETY OCR - RAILROAD WARNING DEVICES	RAIL HWY PROTECTIVE

**2012-2015 Final STIP Project Listing  
C.O.  
ROCK County**

<b>Year</b>	<b>Project</b>	<b>Schd Dt</b>	<b>Pgm</b>	<b>Contract Type</b>	<b>Concept</b>	<b>Net Miles</b>	<b>HWY</b>	<b>Project Description WISDOT Program</b>	<b>Estimate Anticipated Funding</b>
2014	1009-91-52	06/25/14	303	R/R	MISC	0.050	USH 051	STH 51	\$100,000 - \$249,999
								CITY OF EDGERTON	
								WSOR CROSSING SIGNALS & GATES	
								SAFETY OCR - RAILROAD WARNING DEVICES	RAIL HWY PROTECTIVE

**2012-2015 Final STIP Project Listing  
C.O.  
SHEBOYGAN County**

<b>Year</b>	<b>Project</b>	<b>Schd Dt</b>	<b>Pgm</b>	<b>Contract Type</b>	<b>Concept</b>	<b>Net Miles</b>	<b>HWY</b>	<b>Project Description WISDOT Program</b>	<b>Estimate Anticipated Funding</b>
2014	1009-93-51	06/25/14	207	R/R	MISC	0.000	CTH KK	CTH KK (MINNESOTA ST)	\$100,000 - \$249,999
								VILLAGE OF OOSTBURG	
								WCL CROSSING SIGNALS	
								SAFETY OCR - RAILROAD WARNING DEVICES	RAIL HWY PROTECTIVE

**2012-2015 Final STIP Project Listing  
C.O.  
STATEWIDE County**

Year	Project	Schd Dt	Pgm	Contract Type	Concept	Net Miles	HWY	Project Description WISDOT Program	Estimate Anticipated Funding
	1000-41-46		305	I/E	TOITS	0.000	NON HWY	Statewide ITS Architecture Support	\$250,000 - \$499,999
								Maintain and Update Architecture	
								Develop Needed Documents	
								INTELLIGENT TRANSPORTATION SYSTEMS (ITS)	ITS - GREAT LAKES
	1000-41-47		305	I/E	TOITS	0.000	NON HWY	ITS Project Evaluation	\$100,000 - \$249,999
								TEA-21 EARMARK PROJECT EVALUATIONS	
								Evaluate 9 FY02 Great Lakes Earmark	
								INTELLIGENT TRANSPORTATION SYSTEMS (ITS)	ITS - GREAT LAKES
	1009-00-09		305	I/E	TOITS	0.000	VAR HWY	Cambridge Systematics Services	\$0 - \$99,999
								IDAS Software Training	
								INTELLIGENT TRANSPORTATION SYSTEMS (ITS)	NON-FEDERAL
2012	1009-99-50	06/25/12	203	R/R	MISC	0.000	VAR HWY	CP SIGNAL BUNGALOW REPLACEMENTS	\$1,000,000 - \$1,999,999
								STATEWIDE	
								CP - HSR CROSSING UPGRADES	
								SAFETY - RAILROAD WARNING DEVICES	MW HIGH SPD RAIL COO

**2012-2015 Final STIP Project Listing  
C.O.  
WALWORTH County**

<b>Year</b>	<b>Project</b>	<b>Schd Dt</b>	<b>Pgm</b>	<b>Contract Type</b>	<b>Concept</b>	<b>Net Miles</b>	<b>HWY</b>	<b>Project Description WISDOT Program</b>	<b>Estimate Anticipated Funding</b>
2015	1009-92-70	06/25/15	207	R/R	MISC	0.000	LOC STR	SWAMP ANGEL RD	\$100,000 - \$249,999
								TOWN OF WALWORTH	
								WSOR Crossing Signals and Gates	
								SAFETY OCR - RAILROAD WARNING DEVICES	RL HWY PROTECT DEV S
2015	1009-92-71	06/25/15	207	R/R	MISC	0.000	LOC STR	NORTH RD	\$100,000 - \$249,999
								TOWN OF DARIEN	
								WSOR Crossing Signals and Gates	
								SAFETY OCR - RAILROAD WARNING DEVICES	RL HWY PROTECT DEV S

**2012-2015 Final STIP Project Listing  
C.O.  
WASHINGTON County**

<b>Year</b>	<b>Project</b>	<b>Schd Dt</b>	<b>Pgm</b>	<b>Contract Type</b>	<b>Concept</b>	<b>Net Miles</b>	<b>HWY</b>	<b>Project Description WISDOT Program</b>	<b>Estimate Anticipated Funding</b>
2013	1009-92-72	06/25/13	207	R/R	MISC	0.000	LOC STR	SCENIC ROAD	\$0 - \$99,999
								Town of Polk	
								WCL CWT CIRCUITRY UPGRADE	
								SAFETY OCR - RAILROAD WARNING DEVICES	RL HWY PROTECT DEV S

**2012-2015 Final STIP Project Listing  
C.O.  
WAUKESHA County**

<b>Year</b>	<b>Project</b>	<b>Schd Dt</b>	<b>Pgm</b>	<b>Contract Type</b>	<b>Concept</b>	<b>Net Miles</b>	<b>HWY</b>	<b>Project Description WISDOT Program</b>	<b>Estimate Anticipated Funding</b>
2014	1009-92-48	06/25/14	207	R/R	MISC	0.000	LOC STR	BROOKHILL ROAD	\$100,000 - \$249,999
								VILLAGE OF GENESEE DEPOT	
								WSOR CROSSING SIGNALS & GATES	
								SAFETY OCR - RAILROAD WARNING DEVICES	RAIL HWY PROTECTIVE

**2012-2015 Final STIP Project Listing  
C.O.  
WINNEBAGO County**

<b>Year</b>	<b>Project</b>	<b>Sch Dt</b>	<b>Pgm</b>	<b>Contract Type</b>	<b>Concept</b>	<b>Net Miles</b>	<b>HWY</b>	<b>Project Description WISDOT Program</b>	<b>Estimate Anticipated Funding</b>
2014	1009-93-44	06/25/14	207	R/R	MISC	0.000	LOC STR	SHERMAN ROAD	\$100,000 - \$249,999
								CITY OF OSHKOSH	
								WCL CROSSING SIGNALS AND GATES	
								SAFETY OCR - RAILROAD WARNING DEVICES	RAIL HWY PROTECTIVE



**2012-2015 Final STIP Project Listing  
C.O.  
WOOD County**

<b>Year</b>	<b>Project</b>	<b>Schd Dt</b>	<b>Pgm</b>	<b>Contract Type</b>	<b>Concept</b>	<b>Net Miles</b>	<b>HWY</b>	<b>Project Description WISDOT Program</b>	<b>Estimate Anticipated Funding</b>
2014	1009-94-48	06/25/14	207	R/R	MISC	0.000	CTH G	CTH G	\$100,000 - \$249,999
								TOWN OF PORT EDWARDS	
								CN CROSSING SIGNALS AND GATES	
								SAFETY OCR - RAILROAD WARNING DEVICES	RL HWY PROTECT DEV S
2014	1009-94-47	06/25/14	207	R/R	MISC	0.000	LOC STR	SENECA ROAD	\$100,000 - \$249,999
								TOWN OF PORT EDWARDS	
								CN CROSSING SIGNALS AND GATES	
								SAFETY OCR - RAILROAD WARNING DEVICES	RL HWY PROTECT DEV S
2015	1009-94-39	06/25/15	207	R/R	MISC	0.000	LOC STR	TOWER DRIVE	\$100,000 - \$249,999
								VILLAGE OF AUBURNDALE	
								WCL CROSSING SIGNALS AND GATES	
								SAFETY OCR - RAILROAD WARNING DEVICES	RAIL HWY PROTECTIVE

# **Southwest Region Projects**

**2012-2015 Final STIP Project Listing  
SW Region  
COLUMBIA County**

Year	Project	Schd Dt	Pgm	Contract Type	Concept	Net Miles	HWY	Project Description WISDOT Program	Estimate Anticipated Funding
2014	6723-00-71	02/11/14	205	LET	BRRPL	0.230	CTH M	CTH E - CTH GG	\$1,000,000 - \$1,999,999
								UP RAILROAD BRIDGE B-11-XXXX	
								CONST OPS/BRIDGE REPLACEMENT	
								LOCAL LOW COST BRIDGE	BRIDGE PROG 85% ON/O
2013	5434-00-71	05/14/13	205	LET	BRRPL	0.080	CTH SS	RIO - CTH G	\$250,000 - \$499,999
								MIDDLE BRANCH DUCK CREEK BR B11XXXX	
								CONST OPS/BRIDGE REPLACEMENT	
								LOCAL LOW COST BRIDGE	BRIDGE PROG 85% ON/O
2013	5843-00-70	05/14/13	206	LET	RECST	2.100	CTH V	OKEE - HARMONY ROAD	\$2,000,000 - \$2,999,999
								RED CEDAR DRIVE TO CTH J	
								CONST OPS/RECONSTRUCT	
								STP RURAL	STP <5K POPULATION S
2015	5843-00-72	05/12/15	205	LET	BRRHB	0.020	CTH V	OKEE - HARMONY ROAD	\$100,000 - \$249,999
								RED CEDAR DRIVE TO CTH J	
								CONST OPS - BRIDGE DECK REPLACEMENT	
								LOCAL LOW COST BRIDGE	BRIDGE 65% ON SYS
	1012-00-00		303	I/E	PVRPLA	6.640	IH 039	MADISON - PORTAGE	\$4,000,000 - \$4,999,999
								CTH CS TO IH 90	
								DESIGN/PAVEMENT REPLACEMENT	
								BACKBONE	INTERSTATE MAINTENAN
2012	1010-02-88	01/25/12	303	MIS	BRSHRM	0.010	IH 039	MADISON - PORTAGE	\$0 - \$99,999
								WISCONSIN RIVER BRIDGES B-11-22&23	
								TOIP PARTICIPATING/1010-02-67	
								BACKBONE	INTERSTATE MAINTENAN
2012	1010-02-95	03/25/12	303	MIS	MISC	0.010	IH 039	MADISON - PORTAGE	\$100,000 - \$249,999
								WISCONSIN RIVER BRIDGES B-11-22&23	
								CONST OPS/SERV PATROL FY12 PO#	

**2012-2015 Final STIP Project Listing  
SW Region  
COLUMBIA County**

Year	Project	Schd Dt	Pgm	Contract Type	Concept	Net Miles	HWY	Project Description WISDOT Program	Estimate Anticipated Funding
								BACKBONE	NON-FEDERAL
2012	1010-03-96	03/25/12	303	SFA	MISC	0.010	IH 039	MADISON - PORTAGE	\$100,000 - \$249,999
								WISCONSIN RIVER BRIDGES B-11-22&23	
								TRF MIT 1010-02-67	
								BACKBONE	NON-FEDERAL
2012	1161-00-82	03/13/12	303	LET	MISC	0.000	IH 039	MADISON - PACKWAUKEE	\$500,000 - \$749,999
								IH 90 TO THE NORTH COUNTY LINE	
								CONST OPS/ROADSIDE HARDWARE UPGRADE	
								SAFETY (REGULAR HSIP)	INTERSTATE MAINT S-L
2013	1010-02-96	03/25/13	303	MIS	MISC	0.010	IH 039	MADISON - PORTAGE	\$100,000 - \$249,999
								WISCONSIN RIVER BRIDGES B-11-22&23	
								CONST OPS/SERV PATROL FY13 PO#	
								BACKBONE	NON-FEDERAL
2013	1010-03-97	03/25/13	303	SFA	MISC	0.010	IH 039	MADISON - PORTAGE	\$100,000 - \$249,999
								WISCONSIN RIVER BRIDGES B-11-22&23	
								TRF MIT 1010-02-67	
								BACKBONE	NON-FEDERAL
2014	1010-02-90	03/25/14	303	SFA	MISC	10.120	IH 039	MADISON-PORTAGE	\$100,000 - \$249,999
								CTH CS - PORTAGE INTERCHANGE	
								TRF MIT 1010-02-82	
								BACKBONE	NON-FEDERAL
2014	1011-01-83	02/25/14	303	MIS	BRSHRM	0.010	IH 039	MADISON - PORTAGE	\$0 - \$99,999
								PATTON ROAD BRIDGE B-11-0018	
								TOIP PARTICIPATING/1011-01-63	
								BACKBONE	INTERSTATE MAINTENAN
2015	1010-02-82	07/14/15	303	LET	RESURF	10.120	IH 039	MADISON - PORTAGE	\$12,000,000 - \$12,999,999
								CTH CS - PORTAGE INTERCHANGE	

**2012-2015 Final STIP Project Listing  
SW Region  
COLUMBIA County**

Year	Project	Schd Dt	Pgm	Contract Type	Concept	Net Miles	HWY	Project Description WISDOT Program	Estimate Anticipated Funding
								CONST OPS/B-11-30,33,35,37,39	
								BACKBONE	INTERSTATE MAINTENAN
2015	1011-01-63	07/14/15	303	LET	BRSHRM	0.010	IH 039	MADISON - PORTAGE	\$250,000 - \$499,999
								PATTON ROAD BRIDGE B-11-0018	
								CONST OPS/BRSHRM/PM APPR 20101128	
								BACKBONE	INTERSTATE MAINTENAN
2015	1011-03-78	09/08/15	303	LET	BRRHB	0.010	IH 039	MADISON - PORTAGE ROAD	\$1,000,000 - \$1,999,999
								(ROWAN CREEK BRIDGES)	
								CONST OPS - REPLACE DECK	
								BACKBONE	INTERSTATE MAINTENAN
2015	1011-03-98	06/25/15	303	SFA	MISC	0.010	IH 039	MADISON - PORTAGE ROAD	\$0 - \$99,999
								ROWAN CREEK BRIDGES	
								TRF MIT 1011-03-78	
								BACKBONE	NON-FEDERAL
2015	1161-02-61	09/08/15	303	LET	BRSHRM	0.010	IH 039	MADISON - PACKWAUKEE	\$250,000 - \$499,999
								CMSTPP RR BRIDGES B-11-58 & B-11-59	
								CONST OPS/BRI PAINT/PM APPR 2010729	
								BACKBONE	INTERSTATE MAINTENAN
	1014-00-04		303	I/E	PVRPLA	3.480	IH 090	WISCONSIN DELLS - PORTAGE	\$1,000,000 - \$1,999,999
								STH 33 TO IH 39	
								DESIGN/PAVEMENT REPLACEMENT	
								BACKBONE	INTERSTATE MAINTENAN
2012	6217-00-04	03/25/12	217	C/E	MISC	0.000	LOC STR	C COLUMBUS,SIDEWALK&TRAIL IMPRVMNTS	\$0 - \$99,999
								VARIOUS LOCATIONS	
								PE/PED TRAIL,SIDEWALK,CURB RAMPS	
								SAFE ROUTES TO SCHOOL	SAFE ROUTES TO SCHOO
2013	5777-00-75	06/25/13	217	LLC	MISC	0.000	LOC STR	C OF LODI, STRANGWAY AVENUE	\$0 - \$99,999

**2012-2015 Final STIP Project Listing  
SW Region  
COLUMBIA County**

Year	Project	Schd Dt	Pgm	Contract Type	Concept	Net Miles	HWY	Project Description WISDOT Program	Estimate Anticipated Funding
								SAUK STREET TO VILAS HIBBARD PKWY	
								CONST/SIDEWALK & CURB RAMP	
								SAFE ROUTES TO SCHOOL	SAFE ROUTES TO SCHOO
2013	6217-00-74	06/25/13	217	LLC	MISC	0.000	LOC STR	C COLUMBUS,SIDEWALK&TRAIL IMPRVMENTS	\$100,000 - \$249,999
								VARIOUS LOCATIONS	
								CONST/SIDEWALK,TRAIL,CURB RAMPS	
								SAFE ROUTES TO SCHOOL	SAFE ROUTES TO SCHOO
2013	6219-01-71	04/25/13	214	LLC	MISC	0.000	LOC STR	CITY OF WISCONSIN DELLS RIVERWALK	\$1,000,000 - \$1,999,999
								RIVER ROAD TO CHULA VISTA	
								CONST OPS- CONST BIKE/PED PATH	
								LOCAL ENHANCEMENTS	HIGH PRIORITY PROJEC
2014	6996-05-70	03/11/14	206	LET	RECST	0.370	LOC STR	C PORTAGE, EAST HAERTEL STREET	\$500,000 - \$749,999
								E ALBERT STREET TO W HAERTEL ST	
								CONST-OPS/RECONSTRUCT	
								STP URBAN 5,000 - 20,000	STP-<200,000 S-LU EX
2012	6996-05-27	06/25/12	214	C/E	MISC	0.000	NON HWY	PORTAGE BIKE/PED TRAIL	\$500,000 - \$749,999
								(ADAMS STREET - STH 33)	
								PE - BIKE/PED PATH	
								LOCAL ENHANCEMENTS	HIGH PRIORITY PROJEC
2012	6996-05-32	06/25/12	214	C/E	MISC	0.000	NON HWY	C OF PORTAGE, CANAL BIKE/PED TRAIL	\$0 - \$99,999
								ADAMS STREET TO CP RR BR UNDERPASS	
								PE - BIKE/PED TRAIL SEGMENT 2	
								LOCAL ENHANCEMENTS	STP ENHANCEMENT
2012	6996-05-34	06/25/12	215	C/E	MISC	0.000	NON HWY	C PORTAGE,CANAL TWO TRAIL BRIDGES	\$0 - \$99,999
								LOCK STREET TO HAMILTON STREET	
								PE-TWO TRAIL BRIDGES	
								BICYCLE AND PEDESTRIAN FACILITIES	STP ENHANCEMENT

**2012-2015 Final STIP Project Listing**  
**SW Region**  
**COLUMBIA County**

Year	Project	Schd Dt	Pgm	Contract Type	Concept	Net Miles	HWY	Project Description WISDOT Program	Estimate Anticipated Funding
2014	6996-05-14	02/25/14	214	LLC	MISC	0.000	NON HWY	PORTAGE CANAL&TRAIL WELCOME CENTER	\$250,000 - \$499,999
								RIVERSIDE PARK, E WISCONSIN STREET	
								CONST / CONSTRUCT WELCOME CENTER	
								LOCAL ENHANCEMENTS	STP-ENHANCEMENT S-LU
2014	6996-05-28	05/13/14	214	LET	MISC	0.000	NON HWY	PORTAGE BIKE/PED TRAIL	\$1,000,000 - \$1,999,999
								(ADAMS STREET - STH 33)	
								CONST OPS - GRADE, BASE, SURFACE	
								LOCAL ENHANCEMENTS	HIGH PRIORITY PROJEC
2014	6996-05-33	05/25/14	214	LLC	MISC	0.000	NON HWY	C OF PORTAGE, CANAL BIKE/PED TRAIL	\$250,000 - \$499,999
								ADAMS STREET TO CP RR BR UNDERPASS	
								CONST OPS-BIKE/PED TRAIL SEGMENT 2	
								LOCAL ENHANCEMENTS	STP ENHANCEMENT
2014	6996-05-35	05/25/14	215	LLC	MISC	0.000	NON HWY	C PORTAGE,CANAL TWO TRAIL BRIDGES	\$100,000 - \$249,999
								LOCK STREET TO HAMILTON STREET	
								CONST OPS - TWO TRAIL BRIDGES	
								BICYCLE AND PEDESTRIAN FACILITIES	STP ENHANCEMENT
2012	6140-03-60	04/25/12	303	LFA	RDMTN	0.040	STH 013	CITY OF WISCONSIN DELLS	\$0 - \$99,999
								STH 13/16/23 INTERSECTION	
								LFA/ MILL & OVERLAY/SIGNAL LOOPS	
								STATE 3R	NON-FEDERAL
2015	1401-02-71	11/10/15	303	LET	RECST	1.190	STH 016	C COLUMBUS, JAMES STREET	\$4,000,000 - \$4,999,999
								INDUSTRIAL DRIVE TO MANNING STREET	
								CONST OPS/GRADE BASE & SURFACE	
								STATE 3R	STP <200,000 POPULAT
	6030-01-32		303	I/E	RDMTN	17.030	STH 022	STH 60 - MONTELLO	\$250,000 - \$499,999
								STH 60 TO STH 33	
								PRELIMINARY ENGINEERING	

**2012-2015 Final STIP Project Listing  
SW Region  
COLUMBIA County**

Year	Project	Schd Dt	Pgm	Contract Type	Concept	Net Miles	HWY	Project Description WISDOT Program	Estimate Anticipated Funding
								STATE 3R	NON-FEDERAL
2012	5270-00-62	03/25/12	303	LFA	RDMTN	1.520	STH 060	SAUK CITY - ARLINGTON	\$100,000 - \$249,999
								PRAIRIE DU SAC TO STH 188	
								CONST/LFA ASPHALT OVERLAY	
								STATE 3R	NON-FEDERAL
	3060-02-00		303	I/E	PVRPLA	0.750	STH 073	IH 39 - COLUMBUS	\$100,000 - \$249,999
								USH 151 SOUTH JCT INTERCHANGE AREA	
								DESIGN/PVRPLA STH 73 & RAMP TRMNLS	
								BACKBONE	STP-<200,000 S-LU EX
2014	3060-02-70	08/12/14	303	LET	PVRPLA	0.750	STH 073	IH 39 - COLUMBUS	\$2,000,000 - \$2,999,999
								USH 151 SOUTH JCT INTERCHANGE AREA	
								CONST OPS/RPLA STH 73 & RAMP TRMNLS	
								BACKBONE	STP <200,000 POPULAT
	5640-01-31		303	I/E	MISC	0.010	STH 113	WISCONSIN RIVER CROSSING	\$0 - \$99,999
								FERRY VESSEL	
								PE//ENGINE, HYDRAULICS, GENERATORS	
								STATE 3R	NON-FEDERAL
2012	5640-01-61	01/25/12	303	MIS	MISC	0.010	STH 113	WISCONSIN RIVER CROSSING	\$500,000 - \$749,999
								FERRY VESSEL	
								CONST/ENGINE, HYDRAULIC, GENRATOR	
								STATE LOW COST BRIDGE	NON-FEDERAL
2013	6707-00-62	07/09/13	303	LET	RESURF	1.390	STH 146	CAMBRIA - STH 33	\$500,000 - \$749,999
								NORTH V LIMIT TO STH 33	
								CONST OP//ASPHALT OVERLAY	
								STATE 3R	STP-<200,000 S-LU EX
2013	5903-00-72	05/14/13	205	LET	BRRPL	0.100	TWN RD	T FORT WINNEBAGO, CLARK ROAD	\$250,000 - \$499,999
								FOX RIVER BRIDGE, P-11-0902	



**2012-2015 Final STIP Project Listing  
SW Region  
COLUMBIA County**

<b>Year</b>	<b>Project</b>	<b>Schd Dt</b>	<b>Pgm</b>	<b>Contract Type</b>	<b>Concept</b>	<b>Net Miles</b>	<b>HWY</b>	<b>Project Description WISDOT Program</b>	<b>Estimate Anticipated Funding</b>
								CONST OPS / BRIDGE REPLACEMENT	
								LOCAL LOW COST BRIDGE	BRIDGE PROG 15% OFF
	6918-01-02		303	I/E	RECOND	1.070	USH 051	C PORTAGE, WISCONSIN & DEWITT STS	\$750,000 - \$999,999
								ONTARIO STREET TO E PLEASANT STREET	
								PE/GRADE, BASE & SURFACE	
								STATE 3R	STP ANY AREAS

**2012-2015 Final STIP Project Listing  
SW Region  
CRAWFORD County**

Year	Project	Schd Dt	Pgm	Contract Type	Concept	Net Miles	HWY	Project Description WISDOT Program	Estimate Anticipated Funding
2012	5001-05-72	01/25/12	206	LFA	MISC	0.000	CTH C	FERRYVILLE - SOLDIERS GROVE	\$0 - \$99,999
								HELGERSON HILL ROAD INTERSECTION	
								CONST OPS/IMPROVE SIGHT DISTANCE	
								SAFETY - SMALL LOCAL HSIP	HIGHWAY SAFETY IMP P
2012	5002-01-72	01/25/12	206	LFA	MISC	0.000	CTH E	STH 131 - USH 61	\$0 - \$99,999
								MAPLE RIDGE&PLAINVIEW RIDGE INTERS	
								CONST-SIGHT DISTANCE IMPROVEMENTS	
								SAFETY - SMALL LOCAL HSIP	HIGHWAY SAFETY IMP P
2012	5496-00-73	05/25/12	217	LLC	MISC	0.000	CTH N	STH 27 - STH 60	\$100,000 - \$249,999
								INDUSTRIAL DRIVE TO STH 60	
								CONST OP-SIDEWALK & MULTI USE TRAIL	
								SAFE ROUTES TO SCHOOL	SAFE ROUTES TO SCHOO
2012	5997-00-71	01/25/12	206	LFA	MISC	0.000	LOC STR	C PRAIRIE DU CHIEN	\$0 - \$99,999
								WASHINGTON ST & BEAUMONT RD INTER	
								CONST OPS/IMPROVE PED CROSSING	
								SAFETY - SMALL LOCAL HSIP	HIGHWAY SAFETY IMP P
	5541-06-02		303	I/E	RECST	0.600	STH 027	PRAIRIE DU CHIEN - EASTMAN	\$100,000 - \$249,999
								MEADOW LN ST TO .05MI N OF WATER ST	
								DESIGN/GRADE, BASE, SURFACE	
								STATE 3R	STP <200,000 POPULAT
2013	5541-06-21	08/25/13	303	R/E	RESURF	9.890	STH 027	PRAIRIE DU CHIEN - EASTMAN	\$100,000 - \$249,999
								.09M N OF CIPRA TO WATER STREET	
								R/E OPERATIONS	
								STATE 3R	NON-FEDERAL
2013	5541-06-40	02/25/13	303	UTL	RESURF	9.890	STH 027	PRAIRIE DU CHIEN - EASTMAN	\$250,000 - \$499,999
								.09M N OF CIPRA TO WATER STREET	
								UTILITY OPS	

**2012-2015 Final STIP Project Listing  
SW Region  
CRAWFORD County**

Year	Project	Schd Dt	Pgm	Contract Type	Concept	Net Miles	HWY	Project Description WISDOT Program	Estimate Anticipated Funding
								STATE 3R	NON-FEDERAL
	5161-01-37		303	I/E	RDMTN	26.220	STH 035	LYNXVILLE - GENOA	\$0 - \$99,999
								CTH E TO STH 56	
								PE-PREVENT MAINT SEALCOAT	
								STATE 3R	NON-FEDERAL
2012	5160-00-60	04/25/12	303	LFA	RDMTN	15.580	STH 035	PRAIRIE DU CHIEN - GENOA	\$100,000 - \$249,999
								CTH E TO N CRAWFORD CO LINE	
								LFA/JOINT REPAIR & OVERLAY	
								STATE 3R	NON-FEDERAL
2013	1661-05-73	12/10/13	303	LET	RECST	0.980	STH 035	MARQUETTE RD, PRAIRIE DU CHIEN	\$6,000,000 - \$6,999,999
								MOONEY STREET TO WASHINGTON STREET	
								CONST OP//GRADE, BASE, AND SURFACE	
								STATE 3R	STP <200,000 POPULAT
2013	1661-05-83	12/10/13	303	LET	RECST	0.980	STH 035	MARQUETTE RD, PRAIRIE DU CHIEN	\$500,000 - \$749,999
								MOONEY STREET TO WASHINGTON STREET	
								CONST OP/SANITARY SEWER AND WATER	
								STATE 3R	NON-FEDERAL
2013	5160-00-63	08/13/13	303	LET	BRRHB	0.080	STH 035	PRAIRIE DU CHIEN - FERRYVILLE	\$500,000 - \$749,999
								STRUCTURES B-12-41,42,43,45	
								CONST OP/DECK O'LAY REPA/PM20113101	
								STATE LOW COST BRIDGE	STP <200,000 POPULAT
2015	5161-01-67	04/14/15	303	LET	RDMTN	26.220	STH 035	LYNXVILLE - GENOA	\$500,000 - \$749,999
								CTH E TO STH 56	
								PREVENT MAINT SEALCOAT	
								STATE 3R	STP <200,000 POPULAT
	5180-07-34		303	I/E	RDMTN	12.070	STH 060	USH 18 - USH 61	\$0 - \$99,999
								USH 18 ELY TO USH 61	

**2012-2015 Final STIP Project Listing  
SW Region  
CRAWFORD County**

Year	Project	Schd Dt	Pgm	Contract Type	Concept	Net Miles	HWY	Project Description WISDOT Program	Estimate Anticipated Funding
								PE/PREVENTATIVE MAINT-SEALCOAT	
								STATE 3R	NON-FEDERAL
2014	5180-07-64	04/08/14	303	LET	RDMTN	12.070	STH 060	USH 18 - USH 61	\$250,000 - \$499,999
								USH 18 ELY TO USH 61	
								PREVENTATIVE MAINT-SEALCOAT	
								STATE 3R	NON-FEDERAL
2012	5170-02-62	08/14/12	303	LET	BRSHRM	0.001	STH 082	LANSING - STH 35	\$250,000 - \$499,999
								B120008 AT WISC/IOWA LINE	
								BRSHRM-CONCRETE OVERLAY	
								STATE LOW COST BRIDGE	NON-FEDERAL
2013	5170-03-66	07/25/13	303	OST	BRRHB	0.001	STH 082	LANSING BRIDGE	\$1,000,000 - \$1,999,999
								B120009 AT IA/WI LINE	
								PIER DOLPHIN CONST/WI SHARE	
								STATE LOW COST BRIDGE	NON-FEDERAL
2013	5170-03-67	07/25/13	303	OST	BRRHB	0.001	STH 082	LANSING BRIDGE	\$3,000,000 - \$3,999,999
								B120009 AT IA/WI LINE	
								BRIDGE PAINTING CONST/WI SHARE	
								STATE LOW COST BRIDGE	NON-FEDERAL
2012	5780-02-60	07/25/12	303	LFA	RDMTN	0.000	STH 131	STH 60-STEUBEN	\$250,000 - \$499,999
								FROM STH 60 NORTHERLY TO STH 179	
								RDMTN/CUL REPL& RESTORE DITCHES/CRC	
								STATE 3R	NON-FEDERAL
2012	5783-03-21	08/25/12	303	R/E	BRRPL	0.010	STH 131	WAUZEKA - SOLDIERS GROVE	\$0 - \$99,999
								DELLAMATER HOLLOW CREEK B-12-0618	
								RE OPS	
								STATE LOW COST BRIDGE	NON-FEDERAL
2014	5783-03-71	01/14/14	303	LET	BRRPL	0.010	STH 131	WAUZEKA - SOLDIERS GROVE	\$500,000 - \$749,999

**2012-2015 Final STIP Project Listing  
SW Region  
CRAWFORD County**

Year	Project	Schd Dt	Pgm	Contract Type	Concept	Net Miles	HWY	Project Description WISDOT Program	Estimate Anticipated Funding
								DELLAMATER HOLLOW CREEK B-12-0079	
								CONST OPS/BRIDGE REPLACEMENT	
								STATE LOW COST BRIDGE	STP <200,000 POPULAT
2015	5780-02-61	11/10/15	303	LET	RDMTN	7.120	STH 131	STH 60-STEUBEN	\$1,000,000 - \$1,999,999
								FROM STH 60 NORTHERLY TO STH 179	
								RDMTN-MILL AND SURFACE	
								STATE 3R	NON-FEDERAL
	5790-02-33		303	I/E	RDMTN	7.500	STH 171	STH 35 - GAYS MILLS	\$0 - \$99,999
								STH 35 ELY TO STH 27	
								PE-PREVENT MAINT SEALCOAT	
								STATE 3R	NON-FEDERAL
2012	5790-01-21	08/25/12	303	R/E	BRRPL	0.030	STH 171	FERRYVILLE - MT STERLING	\$0 - \$99,999
								JOY HOLLOW BR B120180 & C121703	
								RE OPS/	
								STATE LOW COST BRIDGE	NON-FEDERAL
2013	5790-01-81	12/11/13	303	LET	BRRPL	0.030	STH 171	FERRYVILLE - MT STERLING	\$500,000 - \$749,999
								JOY HOLLOW BR B120180 & C121703	
								CONST OPS/REPLACE STRUCTURES	
								STATE LOW COST BRIDGE	BRIDGE PROG 85% ON/O
2013	5862-03-61	07/25/13	303	LFA	RDMTN	0.000	STH 171	GAYS MILLS - EAST COUNTY LINE	\$250,000 - \$499,999
								FR GAYS MILLS TO EAST COUNTY LINE	
								RDMTN CRC/SHOULDERS & BEAM GUARD	
								STATE 3R	NON-FEDERAL
2014	5790-02-63	04/08/14	303	LET	RDMTN	7.500	STH 171	STH 35 - GAYS MILLS	\$250,000 - \$499,999
								STH 35 ELY TO STH 27	
								PREVENT MAINT SEALCOAT	
								STATE 3R	NON-FEDERAL

**2012-2015 Final STIP Project Listing  
SW Region  
CRAWFORD County**

Year	Project	Schd Dt	Pgm	Contract Type	Concept	Net Miles	HWY	Project Description WISDOT Program	Estimate Anticipated Funding
2013	5870-04-61	11/12/13	303	LET	RDMTN	8.800	STH 179	EASTMAN-STEUBEN	\$2,000,000 - \$2,999,999
								FROM STH 27 EASTERLY TO STH 131	
								RDMTN/MILL & SURFACE	
								STATE 3R	NON-FEDERAL
2012	5336-00-70	01/25/12	206	LFA	MISC	0.000	TWN RD	TOWN OF SCOTT, HOOVER HOLLOW ROAD	\$0 - \$99,999
								BROWN RIDGE ROAD TO STH 60	
								CONST OPS - REMOVE VERTICAL CREST	
								SAFETY - SMALL LOCAL HSIP	HIGHWAY SAFETY IMP P
2012	5336-00-71	01/25/12	206	LFA	MISC	0.000	TWN RD	T OF SCOTT,HOOVER HOLLOW RD SITE 2	\$0 - \$99,999
								BROWN RIDGE ROAD TO STH 60	
								CONST-SIGHT DISTANCE IMPROVEMENT	
								SAFETY - SMALL LOCAL HSIP	HIGHWAY SAFETY IMP P
2012	5336-00-72	01/25/12	206	LFA	MISC	0.000	TWN RD	TOWN OF SCOTT, CADOMA ROAD	\$0 - \$99,999
								SYERS ROAD TO RILEYVILLE ROAD	
								CONST OPS - REMOVE VERTICAL CREST	
								SAFETY - SMALL LOCAL HSIP	HIGHWAY SAFETY IMP P
2013	1661-05-28	10/25/13	302	R/E	RECSTE	2.750	USH 018	PRAIRIE DUCHIEN BYPAS/S TOWN-STH 60	\$250,000 - \$499,999
								SOUTH TOWN LANE ELY TO STH 60	
								RIGHT OF WAY OPER	
								MAJORS	NON-FEDERAL
2014	1661-05-26	10/25/14	303	R/E	RECST	1.510	USH 018	MARQUETTE RD, PRAIRIE DU CHIEN	\$750,000 - \$999,999
								WEBSTER ST ELY TO LA POINTE ST, PDC	
								RIGHT OF WAY OPER (LPA)	
								STATE 3R	NON-FEDERAL
2013	1650-03-60	05/25/13	303	LFA	RDMTN	12.680	USH 061	BOSCOBEL - READSTOWN	\$100,000 - \$249,999
								STH 60 TO STH 171	
								LFA/JOINT REPAIR & ASPHALT OVERLAY	

**2012-2015 Final STIP Project Listing**  
**SW Region**  
**CRAWFORD County**

Year	Project	Schd Dt	Pgm	Contract Type	Concept	Net Miles	HWY	Project Description WISDOT Program	Estimate Anticipated Funding
								STATE 3R	NON-FEDERAL
2014	1650-02-60	11/11/14	303	LET	PVRPLA	22.800	USH 061	BOSCOBEL - READSTOWN	\$20,000,000 - \$24,999,999
								STH 60 TO USH 14	
								CONST OPS//PAVEMENT REPLACEMENT	
								STATE 3R	NAT'L HWY SYSTEM

**2012-2015 Final STIP Project Listing  
SW Region  
DANE County**

Year	Project	Schd Dt	Pgm	Contract Type	Concept	Net Miles	HWY	Project Description WISDOT Program	Estimate Anticipated Funding
2012	3675-00-72	05/08/12	205	LET	BRRHB	0.100	CTH B	USH 51 - CTH N	\$750,000 - \$999,999
								YAHARA RIVER BRIDGE	
								CONST OPS - DECK REPLACEMENT	
								LOCAL LOW COST BRIDGE	NON-FEDERAL
2012	3677-00-73	08/14/12	206	LET	RECST	0.000	CTH BB	REINER ROAD - CTH N	\$0 - \$99,999
								VILAS HOPE ROAD INTERSECTION	
								CONST OPS-INTERSECTION IMPROVEMENTS	
								SAFETY (REGULAR HSIP)	HIGHWAY SAFETY IMP P
2012	5994-00-71	02/14/12	206	LET	RECST	0.681	CTH BB	CITY OF MONONA, MONONA DRIVE	\$3,000,000 - \$3,999,999
								WINNEQUAH ROAD - COTTAGE GROVE RD.	
								CONST OPS / RECONSTRUCTION	
								STP URBAN OVER 200,000	STP MADISON/MILW/RND
2013	5994-00-72	01/08/13	206	LET	RECST	0.950	CTH BB	CITY OF MONONA, MONONA DRIVE	\$7,000,000 - \$7,999,999
								NICHOLS ROAD - WINNEQUAH ROAD	
								CONST OPS / RECONSTRUCTION	
								STP URBAN OVER 200,000	STP MADISON/MILW/RND
2013	5994-00-77	01/08/13	206	LET	RECST	0.950	CTH BB	CITY OF MONONA, MONONA DRIVE	\$750,000 - \$999,999
								NICHOLS ROAD - WINNEQUAH ROAD	
								CONST OPS / SANITARY SEWER	
								STP URBAN OVER 200,000	NON-FEDERAL
2013	5994-00-78	01/08/13	206	LET	RECST	0.950	CTH BB	CITY OF MONONA, MONONA DRIVE	\$1,000,000 - \$1,999,999
								NICHOLS ROAD - WINNEQUAH ROAD	
								CONST OPS / WATER MAIN	
								STP URBAN OVER 200,000	NON-FEDERAL
2012	5992-06-57	02/14/12	206	LET	RECOND	0.939	CTH D	CITY OF MADISON,FISH HATCHERY ROAD	\$3,000,000 - \$3,999,999
								EMIL STREET TO WINGRA DRIVE	
								CONST OPS/PAVEMENT REPLACEMENT	



**2012-2015 Final STIP Project Listing  
SW Region  
DANE County**

Year	Project	Schd Dt	Pgm	Contract Type	Concept	Net Miles	HWY	Project Description WISDOT Program	Estimate Anticipated Funding
								STP URBAN OVER 200,000	STP MADISON/MILW/RND
2014	5948-00-70	02/11/14	206	LET	RECOND	3.600	CTH D	T OREGON - C FITCHBURG	\$4,000,000 - \$4,999,999
								CTH CC TO WHALEN ROAD	
								CONST OPS/RECONDITION	
								STP RURAL	STP <5K POPULATION S
2012	5844-00-03	07/25/12	205	C/E	BRRPL	0.000	CTH F	T VERMONT - T BLACK EARTH	\$100,000 - \$249,999
								RYAN CREEK BRIDGE B-13-0800	
								DESIGN/PRELIMINARY ENGINEERING	
								LOCAL LOW COST BRIDGE	BRIDGE PROG 15% OFF
2012	5896-00-70	05/08/12	206	LET	RECST	0.000	CTH M	CTH D - CTH MM	\$1,000,000 - \$1,999,999
								CTH MM INTERSECTION	
								CONST OPS/INTERSECTION IMPROVEMENTS	
								SAFETY (REGULAR HSIP)	NON-FEDERAL
2012	5896-00-73	05/08/12	205	LET	BRRPL	0.100	CTH M	CTH M, C OF FITCHBURG	\$1,000,000 - \$1,999,999
								FORMER C&NW RR BRIDGE B-13-0951	
								CONST OPS - STRUCTURE & APPROACHES	
								LOCAL LOW COST BRIDGE	NON-FEDERAL
2013	5992-08-78	02/12/13	206	LET	RECSTE	0.000	CTH M	SOUTH JUNCTION RD, C OF MADISON	\$8,000,000 - \$8,999,999
								VALLEY VIEW RD TO WATTS RD	
								CONST OPS / RECONSTRUCTION	
								STP URBAN OVER 200,000	STP MADISON/MILW/RND
2014	5992-09-82	02/11/14	206	LET	RECST	1.470	CTH M	S PLEASANT VIEW RD, CITY OF MADISON	\$9,000,000 - \$9,999,999
								CROSS COUNTRY RD TO PRAIRIE HILL RD	
								CONST OPS/RECONSTRUCTION	
								STP URBAN OVER 200,000	STP MADISON/MILW/RND
2012	5992-08-79	02/14/12	206	LET	RECST	1.857	CTH MS	CITY OF MADISON, UNIVERSITY AVENUE	\$12,000,000 - \$12,999,999
								ALLEN BLVD - SEGOE ROAD	

**2012-2015 Final STIP Project Listing  
SW Region  
DANE County**

Year	Project	Schd Dt	Pgm	Contract Type	Concept	Net Miles	HWY	Project Description WISDOT Program	Estimate Anticipated Funding
								CONST OPS / RECONSTRUCTION	
								STP URBAN OVER 200,000	STP MADISON/MILW/RND
2012	5992-08-82	02/14/12	217	LET	RECST	1.857	CTH MS	CITY OF MADISON, UNIVERSITY AVENUE	\$500,000 - \$749,999
								SPRING HARBOR DRIVE INTERSECTION	
								CONST OPS / PEDESTRIAN UNDERPASS	
								SAFE ROUTES TO SCHOOL	SAFE ROUTES TO SCHOO
2014	5657-00-70	01/14/14	205	LET	BRRPL	0.057	CTH P	PINE BLUFF - V CROSS PLAINS	\$750,000 - \$999,999
								BLACK EARTH CR BR B-13-0646	
								CONST OPS/BRIDGE REPLACEMENT	
								LOCAL LOW COST BRIDGE	BRIDGE PROG 15% OFF
2013	5658-00-70	03/25/13	205	LFA	BRRPL	0.100	CTH PB	PAOLI - VERONA	\$100,000 - \$249,999
								BRANCH SUGAR RIVER BRIDGE B-13-0783	
								CONST OPS/BRIDGE REPLACEMENT	
								LOCAL LOW COST BRIDGE	BRIDGE PROG 15% OFF
2013	5658-00-73	03/12/13	206	LET	RECST	0.000	CTH PB	PAOLI - VERONA	\$100,000 - \$249,999
								SUNSET DRIVE INTERSECTION	
								CONST/TURN LANES,INTERS IMPROVEMNTS	
								SAFETY (REGULAR HSIP)	HIGHWAY SAFETY IMP P
2012	5993-00-80	04/25/12	206	C/E	RESURF	0.000	CTH Q	CITY OF MIDDLETON, ALLEN BOULEVARD	\$0 - \$99,999
								UNIVERSITY AVENUE TO CENTURY AVENUE	
								DESIGN/PLAN CHECK/RESURF	
								STP URBAN OVER 200,000	NON-FEDERAL
2015	5993-00-81	02/10/15	206	LET	RESURF	1.000	CTH Q	CITY OF MIDDLETON, ALLEN BLVD	\$250,000 - \$499,999
								UNIVERSITY AVENUE TO LAKE STREET	
								CONST OPS/RESURFACING	
								STP URBAN OVER 200,000	STP MADISON/MILW/RND
2012	5992-08-77	08/14/12	206	LET	RECSTE	1.290	CTH S	MINERAL POINT RD,CITY MADISON	\$5,000,000 - \$5,999,999

**2012-2015 Final STIP Project Listing  
SW Region  
DANE County**

Year	Project	Schd Dt	Pgm	Contract Type	Concept	Net Miles	HWY	Project Description WISDOT Program	Estimate Anticipated Funding
								SOUTH JUNCTION RD INTERSECTION	
								CONST OPS - GRADE, BASE, PAVEMENT	
								STP URBAN OVER 200,000	STP MADISON/MILW/RND
2012	6218-00-02	07/25/12	205	C/E	BRRPL	0.000	CTH V	V DEFOREST - T BRISTOL	\$100,000 - \$249,999
								YAHARA RIVER BRIDGE B-13-0218	
								DESIGN/PRELIMINARY ENGINEERING	
								LOCAL LOW COST BRIDGE	BRIDGE PROG 15% OFF
2014	6218-00-72	05/13/14	205	LET	BRRPL	0.000	CTH V	V DEFOREST - T BRISTOL	\$750,000 - \$999,999
								YAHARA RIVER BRIDGE B-13-0218	
								CONST OPS/BRIDGE REPLACEMENT	
								LOCAL LOW COST BRIDGE	BRIDGE PROG 15% OFF
	1002-01-01		303	I/E	BRRPLE	0.010	IH 039	C OF MADISON	\$100,000 - \$249,999
								MILWAUKEE STREET BRIDGE B-13-0131	
								DESIGN/BRIDGE REPLACEMENT	
								BACKBONE	NAT'L HWY SYSTEM
	1002-01-02		303	I/E	BRRHB	0.010	IH 039	C OF MADISON	\$100,000 - \$249,999
								MILWAUKEE STREET BRIDGE B-13-0477	
								DESIGN/WIDEN/DECK REPLACEMENT	
								BACKBONE	NAT'L HWY SYSTEM
2012	1001-02-64	05/08/12	303	LET	RDMTN	10.810	IH 039	JANESVILLE - MADISON	\$3,000,000 - \$3,999,999
								CTH B TO USH 12	
								CONST OPS/REPAIR/WEDGE/OVERLAY	
								BACKBONE	NON-FEDERAL
2012	1001-02-94	03/25/12	303	SFA	MISC	10.810	IH 039	JANESVILLE - MADISON	\$0 - \$99,999
								CTH B TO USH 12	
								TRF MIT 1001-02-64	
								BACKBONE	NON-FEDERAL

**2012-2015 Final STIP Project Listing  
SW Region  
DANE County**

Year	Project	Schd Dt	Pgm	Contract Type	Concept	Net Miles	HWY	Project Description WISDOT Program	Estimate Anticipated Funding
2012	1010-00-72	11/13/12	303	LET	RESURF	4.840	IH 039	MADISON - LAKE DELTON ROAD	\$8,000,000 - \$8,999,999
								(LIEN ROAD TO USH 51)	
								CONST OPS - ASPHALT OVERLAY	
								BACKBONE	INTERSTATE MAINTENAN
2012	1010-01-98	02/25/12	303	SFA	MISC	0.050	IH 039	MADISON - LAKE DELTON ROAD	\$0 - \$99,999
								USH 51 OVERPASS STRUCTURES	
								TRF MIT 1010-01-78	
								BACKBONE	NON-FEDERAL
2012	1011-04-24	01/25/12	303	R/E	BRRPL	0.010	IH 039	MADISON - PORTAGE	\$0 - \$99,999
								CTH I OVERPASSES B-13-639	
								R/E OPERATIONS	
								BACKBONE	NON-FEDERAL
2012	1011-04-64	03/25/12	303	LFA	BRSHRM	0.160	IH 039	MADISON - PORTAGE	\$0 - \$99,999
								CUBA VALLEY RD STRUCS B-13-87/88	
								LFA/ASPHALT DECK OVERLAYS	
								BACKBONE	NON-FEDERAL
2012	1011-04-77	12/11/12	303	LET	BRRPL	0.010	IH 039	MADISON - PORTAGE	\$2,000,000 - \$2,999,999
								CTH I OVERPASS B-13-0639	
								CONST/BRIDGE REPLACEMENT	
								BACKBONE	INTERSTATE MAINTENAN
2012	1011-04-90	03/25/12	303	SFA	MISC	0.160	IH 039	MADISON - PORTAGE	\$0 - \$99,999
								CUBA VALLEY RD STRUCS B-13-87/88	
								TRF MIT 1011-04-64	
								BACKBONE	NON-FEDERAL
2012	1011-04-97	03/25/12	303	SFA	MISC	0.010	IH 039	MADISON - PORTAGE	\$0 - \$99,999
								CTH I OVERPASS B-13-0639	
								TRF MIT 1011-04-77	

**2012-2015 Final STIP Project Listing  
SW Region  
DANE County**

Year	Project	Schd Dt	Pgm	Contract Type	Concept	Net Miles	HWY	Project Description WISDOT Program	Estimate Anticipated Funding
								BACKBONE	NON-FEDERAL
2013	1001-06-73	03/12/13	303	LET	MISC	16.130	IH 039	JANESVILLE - MADISON	\$1,000,000 - \$1,999,999
								CTH B TO LIEN ROAD	
								CONST OPS/ROADSIDE HARDWARE UPGRADE	
								SAFETY (REGULAR HSIP)	HWY SFE S-LU EXT
2013	1007-10-21	06/25/13	302	R/E	RECSTE	20.730	IH 039	ILLINOIS STATE LINE - MADISON	\$1,000,000 - \$1,999,999
								ROCK COUNTY LINE TOUCH 12/18	
								R/E OPS/NORTH SEGMENT	
								MAJORS	NON-FEDERAL
2013	1010-00-73	11/12/13	303	LET	RESURF	5.770	IH 039	MADISON-LAKE DELTON ROAD	\$8,000,000 - \$8,999,999
								(USH 51 - CTH V)	
								CONST OPS - ASPHALT OVERLAY	
								BACKBONE	INTERSTATE MAINTENAN
2013	1010-00-79	05/14/13	303	LET	MISC	0.010	IH 039	MADISON - PORTAGE	\$500,000 - \$749,999
								PORTAGE ROAD TO HOEPKER ROAD	
								CONST/PM ELIG/STEEL ARCH CULVERT	
								BACKBONE	INTERSTATE MAINTENAN
2013	1010-00-95	03/25/13	303	SFA	MISC	9.750	IH 039	MADISON - LAKE DELTON ROAD	\$100,000 - \$249,999
								LIEN ROAD TO USH 51	
								TRF MIT 1010-00-72	
								BACKBONE	NON-FEDERAL
2013	1010-02-79	11/12/13	303	LET	BRRHB	0.190	IH 039	MADISON - PORTAGE	\$3,000,000 - \$3,999,999
								USH 151 OVERPASS STRUCTURES	
								CONST / DECK REPLACEMENTS	
								BACKBONE	INTERSTATE MAINTENAN
2014	1010-00-98	01/25/14	303	SFA	MISC	5.770	IH 039	MADISON - LAKE DELTON ROAD	\$100,000 - \$249,999
								USH 51 - CTH V	

**2012-2015 Final STIP Project Listing  
SW Region  
DANE County**

Year	Project	Schd Dt	Pgm	Contract Type	Concept	Net Miles	HWY	Project Description WISDOT Program	Estimate Anticipated Funding
								TRF MIT 1010-00-73	
								BACKBONE	NON-FEDERAL
2014	1010-02-99	02/25/14	303	SFA	MISC	0.190	IH 039	MADISON - PORTAGE	\$0 - \$99,999
								USH 151 OVERPASS STRUCTURES	
								TRF MIT 1010-02-79	
								BACKBONE	NON-FEDERAL
2014	1011-04-48	03/25/14	303	UTL	BRRPL	0.010	IH 039	MADISON - PORTAGE	\$0 - \$99,999
								HOEPKER ROAD BRIDGE B-13-0100	
								UTL OPS/1011-04-78	
								BACKBONE	NON-FEDERAL
2015	1010-01-40	06/25/15	303	UTL	BRNEW	0.010	IH 039	MADISON - LAKE DELTON ROAD	\$0 - \$99,999
								(COTTAGE GROVE RD/CTH BB OVERPASS)	
								UTL OPS - MGE REL POLES (PARCEL 81)	
								BACKBONE	NON-FEDERAL
2015	1010-01-77	12/08/15	303	LET	BRNEW	0.000	IH 039	MADISON - LAKE DELTON ROAD	\$2,000,000 - \$2,999,999
								(COTTAGE GROVE RD/CTH BB OVERPASS)	
								CONST OPS/NEW WIDER STRUCT/B130545	
								BACKBONE	NAT'L HWY SYSTEM
2015	1010-02-78	11/10/15	303	LET	BRRHB	0.230	IH 039	MADISON - PORTAGE	\$6,000,000 - \$6,999,999
								STH 19 & CPR OVERPASS STRUCTURES	
								CONST/DECK REPLACE/B91,92,93,94,297	
								BACKBONE	INTERSTATE MAINTENAN
2015	1011-03-86	01/25/15	303	MIS	BRRPL	0.010	IH 039	MADISON - PORTAGE	\$0 - \$99,999
								CTH DM BRIDGE B-13-0648	
								CONST OPS/TOIP PARTICIP/1011-03-76	
								BACKBONE	INTERSTATE MAINTENAN
2015	1011-04-78	11/10/15	303	LET	BRRPL	0.010	IH 039	MADISON - PORTAGE	\$1,000,000 - \$1,999,999

**2012-2015 Final STIP Project Listing  
SW Region  
DANE County**

Year	Project	Schd Dt	Pgm	Contract Type	Concept	Net Miles	HWY	Project Description WISDOT Program	Estimate Anticipated Funding
								HOEPKER ROAD BRIDGE B-13-0100	
								CONST OPS/BRRPL	
								BACKBONE	INTERSTATE MAINTENAN
2012	5992-09-01	05/25/12	205	C/E	BRRPL	0.060	LOC STR	MILWAUKEE STREET, C OF MADISON	\$250,000 - \$499,999
								EAST BRANCH STARKWEATHER CREEK BR	
								PRE-CONSTRUCTION ENGINEERING	
								LOCAL LOW COST BRIDGE	NON-FEDERAL
2012	5992-09-04	05/25/12	205	C/E	BRRPL	0.060	LOC STR	MILWAUKEE STREET, C OF MADISON	\$0 - \$99,999
								EAST BRANCH STARKWEATHER CREEK BR	
								DESIGN OVERSIGHT/PRELIMINARY ENG	
								LOCAL LOW COST BRIDGE	NON-FEDERAL
2012	5992-09-05	05/25/12	205	C/E	BRRPL	0.060	LOC STR	MILWAUKEE STREET, C OF MADISON	\$0 - \$99,999
								EAST BRANCH STARKWEATHER CREEK BR	
								DESIGN OVERSIGHT/PRELIMINARY ENG	
								LOCAL LOW COST BRIDGE	NON-FEDERAL
2012	6992-01-74	01/25/12	206	LFA	MISC	0.000	LOC STR	V DEFOREST	\$0 - \$99,999
								FIVE INTERSECTIONS	
								CONST OPS/INSTALL BLINKER SIGNS	
								SAFETY - SMALL LOCAL HSIP	HIGHWAY SAFETY IMP P
2013	3996-00-06	06/25/13	217	LLC	MISC	0.000	LOC STR	CITY SUN PRAIRIE,PED IMPROVEMENTS	\$250,000 - \$499,999
								VARIOUS LOCATIONS	
								CONST-SIDEWALK,PAVEMENT MARKINGS	
								SAFE ROUTES TO SCHOOL	SAFE ROUTES TO SCHOO
2014	5992-09-11	02/11/14	206	LET	RECST	1.520	LOC STR	CITY OF MADISON, E JOHNSON STREET	\$4,000,000 - \$4,999,999
								N BUTLER STREET TO BALDWIN ST	
								CONST OPS/RECONSTRUCTION	
								STP URBAN OVER 200,000	STP MADISON/MILW/RND

**2012-2015 Final STIP Project Listing  
SW Region  
DANE County**

Year	Project	Schd Dt	Pgm	Contract Type	Concept	Net Miles	HWY	Project Description WISDOT Program	Estimate Anticipated Funding
2014	5992-09-69	04/08/14	206	LET	RECST	0.030	LOC STR	MILWAUKEE STREET, C OF MADISON	\$1,000,000 - \$1,999,999
								MILWAUKEE STREET INTERSECTION	
								CONST OPS/INTERSECTON RECONST	
								STP URBAN OVER 200,000	NON-FEDERAL
2014	5992-09-71	04/08/14	205	LET	BRRPL	0.030	LOC STR	MILWAUKEE STREET, C OF MADISON	\$1,000,000 - \$1,999,999
								EAST BRANCH STARKWEATHER CREEK BR	
								CONST OPS / BRIDGE REPLACEMENT	
								LOCAL LOW COST BRIDGE	BRIDGE PROG 85% ON/O
2015	5849-00-74	03/10/15	205	LET	BRRPL	0.030	LOC STR	LACY ROAD, C OF FITCHBURG	\$250,000 - \$499,999
								SWAN CREEK BRIDGE & APPROACHES	
								CONST OPS - STRUCTURE & APPROACHES	
								LOCAL LOW COST BRIDGE	BRIDGE PROG 85% ON/O
2012	1009-15-03	08/25/12	303	C/E	MISC	0.000	NON HWY	WORLD DAIRY WETLAND MIT BANK SITE	\$0 - \$99,999
								CITY OF MADISON OUTLOT 9 & 10	
								MONITOR WETLAND SITE	
								WETLAND BANKING	NON-FEDERAL
2012	5992-01-96	04/25/12	214	R/R	MISC	0.000	NON HWY	CENTRAL PARK, CITY OF MADISON	\$0 - \$99,999
								WSOR RAILROAD CROSSING	
								R/R OPS - INSTALL SIDEWALK CROSSING	
								LOCAL ENHANCEMENTS	HIGH PRIORITY PROJEC
2012	5992-01-97	08/25/12	214	LLC	MISC	0.000	NON HWY	CENTRAL PARK, CITY OF MADISON	\$3,000,000 - \$3,999,999
								S BREARLY ST TO S BALDWIN ST	
								CONST OPS - BIKE/PED PATH	
								LOCAL ENHANCEMENTS	HIGH PRIORITY PROJEC
2012	5992-08-10	01/25/12	206	MIS	MISC	0.000	NON HWY	RIDESHARE COORDINATOR	\$0 - \$99,999
								MADISON AREA MPO	
								FUNDING FOR CALENDAR YEAR 2012	



**2012-2015 Final STIP Project Listing  
SW Region  
DANE County**

Year	Project	Schd Dt	Pgm	Contract Type	Concept	Net Miles	HWY	Project Description WISDOT Program	Estimate Anticipated Funding
								STP URBAN OVER 200,000	STP MADISON/MILW/RND
2012	5992-08-13	01/25/12	206	MIS	MISC	0.000	NON HWY	PLANNING ACTIVITY	\$100,000 - \$249,999
								MADISON AREA MPO	
								FUNDING FOR CALENDAR YEAR 2012	
								STP URBAN OVER 200,000	STP MADISON/MILW/RND
2012	5992-08-26	06/25/12	206	MIS	MISC	0.000	NON HWY	PEDESTRIAN BIKE SAFETY EDUCATION	\$0 - \$99,999
								CITY OF MADISON	
								FUNDING FOR CALENDAR YEAR 2012	
								STP URBAN OVER 200,000	STP MADISON/MILW/RND
2012	5992-08-27	06/25/12	206	MIS	MISC	0.000	NON HWY	PEDESTRIAN BIKE SAFETY EDUCATION	\$0 - \$99,999
								CITY OF MADISON	
								FUNDING FOR CALENDAR YEAR 2013	
								STP URBAN OVER 200,000	STP MADISON/MILW/RND
2013	1009-13-03	03/12/13	303	LET	MISC	0.000	NON HWY	WORLD DAIRY WETLAND MIT BANK SITE	\$100,000 - \$249,999
								CITY OF MADISON OUTLOT 9 & 10	
								CONST OPS/RESTORE WETLANDS	
								WETLAND BANKING	NON-FEDERAL
2013	3996-00-08	09/25/13	215	LLC	MISC	0.000	NON HWY	C SUN PRAIRIE/MADISON TRAIL LINK	\$100,000 - \$249,999
								USH 151 PED UNDERPASS TO HOEPKER RD	
								CONST OPS / BIKE & PEDESTRIAN TRAIL	
								BICYCLE AND PEDESTRIAN FACILITIES	STP-ENHANCEMENT S-LU
2013	5849-00-08	09/25/13	215	LLC	MISC	0.000	NON HWY	C FITCHBURG, CANNONBALL PHASES 2&4	\$500,000 - \$749,999
								USH 18/151 MCKEE RD TO UW ARBORETUM	
								CONST OPS / BIKE/PED TRAIL	
								BICYCLE AND PEDESTRIAN FACILITIES	STP-ENHANCEMENT S-LU
2013	5992-08-22	03/25/13	206	MIS	MISC	0.000	NON HWY	PLANNING ACTIVITY	\$100,000 - \$249,999
								MADISON AREA MPO	

**2012-2015 Final STIP Project Listing  
SW Region  
DANE County**

Year	Project	Schd Dt	Pgm	Contract Type	Concept	Net Miles	HWY	Project Description WISDOT Program	Estimate Anticipated Funding
								FUNDING FOR CALANDAR YEAR 2013	
								STP URBAN OVER 200,000	STP MADISON/MILW/RND
2013	5992-08-24	03/25/13	206	MIS	MISC	0.000	NON HWY	RIDESHARE COORDINATOR	\$0 - \$99,999
								MADISON AREA MPO	
								FUNDING FOR CALENDAR YEAR 2013	
								STP URBAN OVER 200,000	STP MADISON/MILW/RND
2013	5992-08-85	08/13/13	215	LET	MISC	0.000	NON HWY	LOWER YAHARA RIVER TRAIL PHASE ONE	\$4,000,000 - \$4,999,999
								CAPITAL CITY TR TO MCDANIEL PARK	
								CONST OPS - BIKE/PED TRAIL	
								BICYCLE AND PEDESTRIAN FACILITIES	STP-ENHANCEMENT S-LU
2014	5992-08-23	03/25/14	206	MIS	MISC	0.000	NON HWY	PLANNING ACTIVITY	\$100,000 - \$249,999
								MADISON AREA MPO	
								FUNDING FOR CALANDAR YEAR 2014	
								STP URBAN OVER 200,000	STP MADISON/MILW/RND
2014	5992-08-25	03/25/14	206	MIS	MISC	0.000	NON HWY	RIDESHARE COORDINATOR	\$0 - \$99,999
								MADISON AREA MPO	
								FUNDING FOR CALENDAR YEAR 2014	
								STP URBAN OVER 200,000	STP MADISON/MILW/RND
2014	5992-08-28	06/25/14	206	MIS	MISC	0.000	NON HWY	PEDESTRIAN BIKE SAFETY EDUCATION	\$0 - \$99,999
								CITY OF MADISON	
								FUNDING FOR CALENDAR YEAR 2014	
								STP URBAN OVER 200,000	STP MADISON/MILW/RND
2012	6085-00-21	02/25/12	303	R/E	BRRPL	0.230	STH 019	IH 39 - SUN PRAIRIE	\$0 - \$99,999
								TOKEN CREEK STRUCTURES	
								R/E ACQUISITION	
								STATE LOW COST BRIDGE	NON-FEDERAL
2012	6085-00-76	11/13/12	303	LET	BRRPL	0.230	STH 019	IH 39 - SUN PRAIRIE	\$1,000,000 - \$1,999,999

**2012-2015 Final STIP Project Listing  
SW Region  
DANE County**

Year	Project	Schd Dt	Pgm	Contract Type	Concept	Net Miles	HWY	Project Description WISDOT Program	Estimate Anticipated Funding
								TOKEN CREEK STRS-B-13-608/609	
								CONST OPS/REPLACE STRUCTURES	
								STATE LOW COST BRIDGE	NON-FEDERAL
2013	5290-00-09	05/25/13	303	C/E	MISC	30.390	STH 019	MAZOMANIE - WATERTOWN	\$500,000 - \$749,999
								USH 12 TO STH 89 NORTH	
								CORRIDOR PRESERVATION STUDY	
								STATE 3R	STP ANY AREAS
2013	5290-01-40	02/25/13	303	UTL	RECOND	0.810	STH 019	MAIN STREET, VILLAVE OF WAUNAKEE	\$100,000 - \$249,999
								KLEIN DRIVE TO DIVISION STREET	
								UTL OPS/LEVEL OF EFFORT	
								STATE 3R	NON-FEDERAL
2013	5290-01-50	08/25/13	303	R/R	RECOND	0.010	STH 019	MAIN STREET, VILLAGE OF WAUNAKEE	\$100,000 - \$249,999
								WSOR RAIL CROSSING	
								R/R OPS/REPLACE CROSSING	
								STATE 3R	STP ANY AREAS
2013	5290-01-51	08/25/13	303	R/R	RECOND	0.010	STH 019	MAIN STREET, VILLAGE OF WAUNAKEE	\$100,000 - \$249,999
								WSOR RAIL CROSSING	
								R/R OPS/CROSSING GATES	
								STATE 3R	STP ANY AREAS
2013	5290-01-72	12/09/13	303	LET	RECOND	0.920	STH 019	MAIN STREET, VILLAGE OF WAUNAKEE	\$3,000,000 - \$3,999,999
								HOLIDAY DRIVE TO DIVISION STREET	
								CONST OPS/GRADE, BASE & SURFACE	
								STATE 3R	STP ANY AREAS
2013	5290-01-73	12/09/13	303	LET	RECOND	0.810	STH 019	MAIN STREET, VILLAGE OF WAUNAKEE	\$750,000 - \$999,999
								KLEIN DRIVE TO DIVISION STREET	
								CONST OPS/SAN SEWER AND WATERMAIN	
								STATE 3R	NON-FEDERAL

**2012-2015 Final STIP Project Listing  
SW Region  
DANE County**

Year	Project	Schd Dt	Pgm	Contract Type	Concept	Net Miles	HWY	Project Description WISDOT Program	Estimate Anticipated Funding
2014	5145-00-22	04/25/14	303	R/E	RECOND	9.560	STH 019	MAZOMANIE - USH 12	\$0 - \$99,999
								STH 78 TO USH 12	
								R/E OPERATIONS	
								STATE 3R	NON-FEDERAL
2014	1690-03-09	05/25/14	303	C/E	MISC	9.170	STH 069	NEW GLARUS - VERONA	\$100,000 - \$249,999
								STH 92 TO CTH M	
								CORRIDOR PRESERVATION STUDY	
								STATE 3R	STP ANY AREAS
2014	3070-00-72	12/09/14	303	LET	RECOND	9.960	STH 073	IH 39 - IH 94	\$9,000,000 - \$9,999,999
								0.3MI N PIERCE ROAD TO USH 12	
								CONST OPS//RECONDITION ROADWAY	
								STATE 3R	STP ANY AREAS
2014	3070-01-09	05/25/14	303	C/E	MISC	10.040	STH 073	IH 39 - MARSHALL	\$250,000 - \$499,999
								USH 12 TO STH 19	
								CORRIDOR PRESERVATION STUDY	
								STATE 3R	STP ANY AREAS
2015	5600-00-60	01/13/15	303	LET	RDMTN	9.490	STH 078	MOUNT HOREB - BLACK EARTH	\$3,000,000 - \$3,999,999
								0.2MI S SUNSET ST TO CTH KP	
								CONST OPS/PM MILL & OVERLAY	
								STATE 3R	STP <200,000 POPULAT
2012	5926-00-41	01/25/12	303	UTL	MISC	0.020	STH 092	MT HOREB - BROOKLYN	\$0 - \$99,999
								DEER CREEK CULVERT	
								UTL OPS/ALLIANT ELEC PARCEL #81	
								STATE LOW COST BRIDGE	NON-FEDERAL
2012	5926-00-42	01/25/12	303	UTL	MISC	0.020	STH 092	MT HOREB - BROOKLYN	\$0 - \$99,999
								DEER CREEK CULVERT	
								UTL OPS/TDS TELECOM COMM PARCEL #82	

**2012-2015 Final STIP Project Listing  
SW Region  
DANE County**

Year	Project	Schd Dt	Pgm	Contract Type	Concept	Net Miles	HWY	Project Description WISDOT Program	Estimate Anticipated Funding
								STATE LOW COST BRIDGE	NON-FEDERAL
2012	5926-00-61	05/08/12	303	LET	RDMTN	5.230	STH 092	MOUNT HOREB - MOUNT VERNON	\$2,000,000 - \$2,999,999
								STONEFIELD WAY TO CTH G (EAST)	
								ASPHALT OVERLAY	
								STATE 3R	NON-FEDERAL
2012	5926-00-74	05/08/12	303	LET	BRRPL	0.020	STH 092	MT HOREB - BROOKLYN	\$250,000 - \$499,999
								DEER CREEK CULVERT C-13-155	
								CONST OPS/REPLACE CULVERT	
								STATE LOW COST BRIDGE	NON-FEDERAL
	3671-00-01		303	I/E	RESURF	2.850	STH 134	CAMBRIDGE - LONDON	\$100,000 - \$249,999
								USH 12 TO CTH O	
								PE/MILL & OVERLAY PAVEMENT	
								STATE 3R	STP ANY AREAS
2012	5567-01-09	05/25/12	303	C/E	MISC	6.080	STH 138	STOUGHTON - OREGON	\$100,000 - \$249,999
								USH 51 TO USH 14	
								FREEWAY CONVERSION/ACCESS STUDY	
								STATE 3R	STP ANY AREAS
2012	5362-00-72	01/25/12	206	LFA	MISC	0.000	TWN RD	T SPRINGDALE, TOWN HALL ROAD	\$0 - \$99,999
								NORWEGIAN TRAIL INTERSECTION	
								CONST OPS/CURVE WARNING SIGNS	
								SAFETY - SMALL LOCAL HSIP	HIGHWAY SAFETY IMP P
2012	5685-00-73	05/08/12	205	LET	BRRHB	0.020	TWN RD	DYRESON ROAD BRIDGE & APPROACHES	\$500,000 - \$749,999
								(TOWN OF DUNN)	
								CONST OPS - DECK REPLACEMENT	
								LOCAL LOW COST BRIDGE	NON-FEDERAL
2012	5796-00-00	07/25/12	205	C/E	BRRPL	0.000	TWN RD	T VERONA, OLD CTH PB	\$0 - \$99,999
								BR OF BADGER MILL CR B-13-0784	

**2012-2015 Final STIP Project Listing  
SW Region  
DANE County**

Year	Project	Schd Dt	Pgm	Contract Type	Concept	Net Miles	HWY	Project Description WISDOT Program	Estimate Anticipated Funding
								DESIGN/BRIDGE REPLACEMENT	
								LOCAL LOW COST BRIDGE	BRIDGE PROG 15% OFF
2012	6208-00-05	07/25/12	205	C/E	BRRPL	0.000	TWN RD	T BRISTOL, ELDER LANE	\$0 - \$99,999
								MAUNESHA RIVER BRIDGE P-13-0021	
								DESIGN/BRIDGE REPLACEMENT	
								LOCAL LOW COST BRIDGE	BRIDGE PROG 15% OFF
2012	6208-00-74	12/11/12	205	LET	BRRPL	0.050	TWN RD	RUSSET ROAD, T OF BRISTOL	\$100,000 - \$249,999
								MAUNESHA RIVER BRIDGE B-13-XXXX	
								CONST OPS/BRIDGE REPLACEMENT	
								LOCAL LOW COST BRIDGE	(117) BRIDGE 15% OFF
2014	5804-00-74	03/11/14	205	LET	BRRPL	0.030	TWN RD	FRITZ ROAD, T OF MONTROSE	\$100,000 - \$249,999
								FLYNN CREEK BRIDGE B13XXXX	
								CONST OPS/BRIDGE REPLACEMENT	
								LOCAL LOW COST BRIDGE	(117) BRIDGE 15% OFF
	1009-10-19		305	I/E	TOI	0.010	USH 012	C MADISON, SOUTH MADISON BELTLINE	\$0 - \$99,999
								SEMINOLE HIGHWAY BRIDGE B-13-0264	
								DESIGN/BRIDGE REPAIRS/0077-01-36	
								STATE HIGHWAY OPERATIONS PROGRAM	NON-FEDERAL
	1206-04-06		303	I/E	PVRPLA	2.000	USH 012	C MADISON, MADISON BELTLINE	\$1,000,000 - \$1,999,999
								USH 18 TO CTH D	
								DESIGN/PAVEMENT REPLACEMENT	
								BACKBONE	NAT'L HWY SYSTEM
	1206-04-07		303	I/E	PVRPLA	6.210	USH 012	C MADISON, MADISON BELTLINE	\$2,000,000 - \$2,999,999
								CTH D TO IH 39	
								DESIGN/EB PAVEMENT REPLACEMENT	
								BACKBONE	NAT'L HWY SYSTEM
	1206-04-08		303	I/E	PVRPLA	6.210	USH 012	C MADISON, MADISON BELTLINE	\$2,000,000 - \$2,999,999

**2012-2015 Final STIP Project Listing  
SW Region  
DANE County**

Year	Project	Schd Dt	Pgm	Contract Type	Concept	Net Miles	HWY	Project Description WISDOT Program	Estimate Anticipated Funding
								CTH D TO IH 39	
								DESIGN/WB PAVEMENT REPLACEMENT	
								BACKBONE	NAT'L HWY SYSTEM
	1206-04-09		303	I/E	RESURF	2.000	USH 012	C MADISON, MADISON BELTLINE	\$250,000 - \$499,999
								USH 18 TO CTH D	
								DESIGN/MILL & OVERLAY	
								BACKBONE	NAT'L HWY SYSTEM
	1206-04-33		303	I/E	BRSHRM	0.010	USH 012	SAUK CITY - CAMBRIDGE	\$100,000 - \$249,999
								YAHARA RIVER B-13-0315 & B-13-0316	
								DESIGN/PAINTING BRIDGE PILING	
								BACKBONE	NAT'L HWY SYSTEM
	3080-01-02		303	I/E	RECOND	0.010	USH 012	C MADISON	\$0 - \$99,999
								MILLPOND ROAD INTERSECTION	
								DESIGN/INTERSECTION IMPROVEMENTS	
								STATE 3R	NAT'L HWY SYSTEM
	3080-10-01		303	I/E	RECST	3.670	USH 012	MADISON - CAMBRIDGE	\$1,000,000 - \$1,999,999
								IH 39 TO CTH N	
								PE/FREEWAY CONVERSION	
								STATE 3R	STP <200,000 POPULAT
	5301-04-04		303	I/E	RECOND	0.200	USH 012	SAUK CITY - MADISON	\$100,000 - \$249,999
								CTH K INTERSECTION	
								DESIGN/ADD'L TURN LANE/SIGNAL IMP	
								STATE 3R	NAT'L HWY SYSTEM
2012	1206-01-40	01/25/12	303	UTL	RECST	0.010	USH 012	MADISON - CAMBRIDGE	\$100,000 - \$249,999
								FISH HATCHERY ROAD INTERCHANGE	
								UTL OPS - LEVEL OF EFFORT	
								BACKBONE	NON-FEDERAL

**2012-2015 Final STIP Project Listing  
SW Region  
DANE County**

Year	Project	Schd Dt	Pgm	Contract Type	Concept	Net Miles	HWY	Project Description WISDOT Program	Estimate Anticipated Funding
2012	1206-01-84	05/08/12	303	LET	RECST	0.010	USH 012	MADISON - CAMBRIDGE	\$9,000,000 - \$9,999,999
								FISH HATCHERY RD INTERCHANGE	
								CONST OPS/INTERCHG IMP (PHASE 2)	
								SAFETY (REGULAR HSIP)	NAT'L HWY SYSTEM
2012	1206-01-85	05/08/12	303	LET	RECST	0.010	USH 012	MADISON - CAMBRIDGE	\$500,000 - \$749,999
								FISH HATCHERY RD INTERCHANGE	
								CONST OPS/WATER MAIN	
								BACKBONE	NON-FEDERAL
2012	1206-01-86	09/25/12	303	LFA	RECST	0.010	USH 012	MADISON - CAMBRIDGE	\$0 - \$99,999
								FISH HATCHERY RD INTERCHANGE	
								CONST OPS/LFA/INTERCH IMP - PHASE 2	
								BACKBONE	NON-FEDERAL
2012	1206-01-87	01/25/12	303	MIS	RECST	0.010	USH 012	MADISON - CAMBRIDGE	\$100,000 - \$249,999
								FISH HATCHERY RD INTERCHANGE	
								TOIP PARTICIPATING/1206-01-84	
								BACKBONE	NAT'L HWY SYSTEM
2012	1206-01-88	02/14/12	303	LET	RECST	0.000	USH 012	MADISON - CAMBRIDGE	\$250,000 - \$499,999
								FISH HATCHERY RD INTERCHANGE	
								CONST OPS/INTERCHG IMP PH 2/STR STL	
								BACKBONE	NHS-NAT'L HWY SYS S-L
2012	1206-01-94	03/25/12	303	SFA	MISC	0.010	USH 012	MADISON - CAMBRIDGE	\$0 - \$99,999
								FISH HATCHERY RD INTERCHANGE	
								TRF MIT 1206-01-84	
								BACKBONE	NON-FEDERAL
2012	1206-04-62	12/11/12	303	LET	RDMTN	6.320	USH 012	C MADISON, SOUTH MADISON BELTLINE	\$2,000,000 - \$2,999,999
								FISH HATCHERY ROAD TO IH 90	
								CONST OPS/RDMTN WB RDWY/PM ELIGIBLE	



**2012-2015 Final STIP Project Listing  
SW Region  
DANE County**

Year	Project	Schd Dt	Pgm	Contract Type	Concept	Net Miles	HWY	Project Description WISDOT Program	Estimate Anticipated Funding
								BACKBONE	NON-FEDERAL
2012	5300-04-77	11/13/12	303	LET	RECOND	2.340	USH 012	SAUK CITY - MADISON	\$2,000,000 - \$2,999,999
								TERRACE AVE TO MINERAL POINT ROAD	
								CONST OPS/REHAB PVMNT,ADD AUX LANES	
								STATE 3R	STP ANY AREAS
2012	5300-04-78	01/25/12	303	MIS	MISC	0.040	USH 012	SAUK CITY - MADISON	\$0 - \$99,999
								GAMMON ROAD INTERCHANGE	
								TOIP ITEMS INCIDENTAL TO 5300-04-76	
								STATE 3R	STP ANY AREAS
2012	5300-04-92	03/25/12	303	SFA	MISC	0.040	USH 012	SAUK CITY - MADISON	\$0 - \$99,999
								GAMMON ROAD INTERCHANGE	
								TRF MIT 5300-04-76	
								STATE 3R	NON-FEDERAL
2012	5301-05-20	08/25/12	303	R/E	RECST	0.580	USH 012	SAUK CITY - MADISON	\$100,000 - \$249,999
								PARMENTER STREET TO AIRPORT ROAD	
								R/E OPS	
								STATE 3R	NON-FEDERAL
2013	1206-04-64	12/10/13	303	LET	RDMTN	6.250	USH 012	C MADISON, SOUTH MADISON BELTLINE	\$2,000,000 - \$2,999,999
								FISH HATCHERY ROAD TO IH 90	
								CONST OPS/RDMTN EB RDWY	
								BACKBONE	NON-FEDERAL
2013	1206-04-75	03/12/13	303	LET	MISC	9.590	USH 012	C MADISON	\$1,000,000 - \$1,999,999
								USH 18 TO IH 39	
								CONST OPS/ROADSIDE HARDWARE UPGRADE	
								SAFETY (REGULAR HSIP)	HWY SFE S-LU EXT
2013	5300-02-21	08/25/13	303	R/E	BRRPLE	0.010	USH 012	WEST MADISON BELTLINE	\$100,000 - \$249,999
								HIGH POINT STRUCTURE	

**2012-2015 Final STIP Project Listing  
SW Region  
DANE County**

Year	Project	Schd Dt	Pgm	Contract Type	Concept	Net Miles	HWY	Project Description WISDOT Program	Estimate Anticipated Funding
								R/E OPERATIONS	
								STATE LOW COST BRIDGE	NON-FEDERAL
2013	5300-02-40	06/25/13	303	UTL	BRRPLE	0.010	USH 012	WEST MADISON BELTLINE	\$0 - \$99,999
								HIGH POINT STRUCTURE	
								UTL OPS/LEVEL OF EFFORT	
								STATE LOW COST BRIDGE	NON-FEDERAL
2013	5301-05-21	08/25/13	303	R/E	RECST	0.580	USH 012	SAUK CITY - MADISON	\$100,000 - \$249,999
								PARMENTER STREET TO AIRPORT ROAD	
								R/E OPS	
								STATE 3R	NON-FEDERAL
2013	5992-09-07	01/08/13	215	LET	MISC	0.000	USH 012	C MADISON,CANNONBALL PATH PHASE 3	\$3,000,000 - \$3,999,999
								USH 12/14/18/151 OVERPASS	
								CONST OP - BIKE/PED BRIDGE OVERPASS	
								BICYCLE AND PEDESTRIAN FACILITIES	STP-ENHANCEMENT S-LU
2015	1206-04-61	11/10/15	303	LET	BRSHRM	0.010	USH 012	SAUK CITY - CAMBRIDGE	\$3,000,000 - \$3,999,999
								YAHARA RIVER B-13-0315 & B-13-0316	
								CONST OPS/POLYM DECK O'LAY/PM201011	
								BACKBONE	NAT'L HWY SYSTEM
2015	1206-04-91	03/25/15	303	SFA	MISC	0.010	USH 012	SAUK CITY - CAMBRIDGE	\$0 - \$99,999
								YAHARA RIVER B-13-0315 & B-13-0316	
								TRF MIT 1206-04-61	
								BACKBONE	NON-FEDERAL
	5310-00-08		303	I/E	RECOND	2.450	USH 014	SPRING GREEN - MADISON	\$100,000 - \$249,999
								STAGECOACH ROAD TO TWIN VALLEY ROAD	
								DESIGN/PAVED SHLDRS/LT TURN LANE	
								STATE 3R	NAT'L HWY SYSTEM
	5310-02-01		303	I/E	PVRPLA	0.670	USH 014	SPRING GREEN - MADISON	\$100,000 - \$249,999

**2012-2015 Final STIP Project Listing  
SW Region  
DANE County**

Year	Project	Schd Dt	Pgm	Contract Type	Concept	Net Miles	HWY	Project Description WISDOT Program	Estimate Anticipated Funding
								CTH KP TO JOVINA ST/V CROSS PLAINS	
								FINAL DESIGN/PAVEMENT REPLACEMENT	
								STATE 3R	NON-FEDERAL
	5310-02-02		303	I/E	RECST	0.460	USH 014	SPRING GREEN - MADISON	\$500,000 - \$749,999
								JOVINA ST TO WESTVIEW CT/CROSS PLNS	
								FINAL DESIGN/RECONSTRUCT/INTER MOD	
								STATE 3R	NAT'L HWY SYSTEM
2012	5155-02-90	01/25/12	303	SFA	MISC	0.020	USH 014	MADISON - EVANSVILLE	\$0 - \$99,999
								NEW LACY ROAD INTERCHANGE	
								TRF MIT 5155-02-80	
								STATE 3R	NON-FEDERAL
2012	5155-05-21	01/25/12	303	R/E	RECOND	0.010	USH 014	MADISON - EVANSVILLE	\$0 - \$99,999
								STH 92 INTERSECTION	
								R/E OPERATIONS	
								STATE 3R	NON-FEDERAL
2012	5155-05-41	02/25/12	303	UTL	RECOND	0.010	USH 014	MADISON - EVANSVILLE	\$0 - \$99,999
								STH 92 INTERSECTION	
								UTL OPS/PARCEL 82	
								STATE 3R	NON-FEDERAL
2012	5155-05-71	05/08/12	303	LET	RECOND	0.010	USH 014	MADISON - EVANSVILLE	\$250,000 - \$499,999
								STH 92 INTERSECTION	
								CONST OPS/IMPROVE DRAINAGE	
								STATE 3R	NON-FEDERAL
2012	5156-05-42	01/25/12	303	UTL	RECOND	0.030	USH 014	MADISON - OREGON	\$0 - \$99,999
								CTH MM INTERCHANGE	
								UTL OPS/ALLIANT ELECTRIC/5156-05-72	
								STATE 3R	NON-FEDERAL

**2012-2015 Final STIP Project Listing  
SW Region  
DANE County**

Year	Project	Schd Dt	Pgm	Contract Type	Concept	Net Miles	HWY	Project Description WISDOT Program	Estimate Anticipated Funding
2012	5156-05-43	01/25/12	303	UTL	RECOND	0.030	USH 014	MADISON - OREGON	\$0 - \$99,999
								CTH MM INTERCHANGE	
								UTL OPS/FRONTIER COMM/5156-05-72	
								STATE 3R	NON-FEDERAL
2012	5156-05-72	05/08/12	303	LET	RECOND	0.030	USH 014	MADISON - OREGON	\$3,000,000 - \$3,999,999
								CTH MM INTERCHANGE	
								CONST OPS/RAMP TERMINALS	
								STATE 3R	STP ANY AREAS
2012	5310-02-20	06/25/12	303	R/E	RECST	0.460	USH 014	SPRING GREEN - MADISON	\$5,000,000 - \$5,999,999
								JOVINA ST TO WESTVIEW CT/CROSS PLNS	
								R/E ACQUISITION	
								STATE 3R	NON-FEDERAL
2012	5310-02-21	08/25/12	303	R/E	RECOND	0.750	USH 014	SPRING GREEN - MADISON	\$100,000 - \$249,999
								WALTER ROAD TO CTH KP	
								R/E ACQUISITION	
								STATE 3R	NON-FEDERAL
2013	5310-02-40	07/25/13	303	UTL	RECST	0.460	USH 014	SPRING GREEN - MADISON	\$500,000 - \$749,999
								JOVINA ST TO WESTVIEW CT/CROSS PLNS	
								UTL OPS/LEVEL OF EFFORT	
								STATE 3R	NON-FEDERAL
2014	5310-02-70	01/14/14	303	LET	PVRPLA	0.670	USH 014	SPRING GREEN - MADISON	\$2,000,000 - \$2,999,999
								CTH KP TO JOVINA ST/V CROSS PLAINS	
								CONST OPS/PAVEMENT REPLACEMENT	
								STATE 3R	NAT'L HWY SYSTEM
2014	5310-02-72	01/14/14	303	LET	RECST	0.460	USH 014	SPRING GREEN - MADISON	\$4,000,000 - \$4,999,999
								JOVINA ST TO WSTVIEW CT/V CROS PLNS	
								CONST OPS/RECONSTRUCT/INTER MOD	

**2012-2015 Final STIP Project Listing  
SW Region  
DANE County**

Year	Project	Schd Dt	Pgm	Contract Type	Concept	Net Miles	HWY	Project Description WISDOT Program	Estimate Anticipated Funding
								STATE 3R	NAT'L HWY SYSTEM
2014	5310-02-73	01/14/14	303	LET	RECST	1.130	USH 014	SPRING GREEN - MADISON	\$4,000,000 - \$4,999,999
								CTH KP TO WESTVIEW CT/VCROSS PLAINS	
								CONST/SANITARY SEWER & WATER MAIN	
								STATE 3R	NON-FEDERAL
2015	5155-04-74	12/08/15	303	LET	RECST	4.990	USH 014	OREGON - EVANSVILLE	\$6,000,000 - \$6,999,999
								STH 138 TO STH 92	
								CONST OPS/GRADE, BASE & SURFACE	
								STATE 3R	STP ANY AREA
2015	5310-02-76	01/13/15	303	LET	RECOND	0.720	USH 014	SPRING GREEN - MADISON	\$2,000,000 - \$2,999,999
								WALTER ROAD TO CTH KP	
								CONT OPS/GRADE, BASE, AND SURFACE	
								STATE 3R	NAT'L HWY SYSTEM
2015	5310-02-77	01/13/15	303	LET	RECOND	0.720	USH 014	SPRING GREEN - MADISON	\$0 - \$99,999
								WALTER ROAD TO CTH KP	
								CONT OPS/SANITARY SEWER	
								STATE 3R	NON-FEDERAL
	1200-02-02		303	I/E	RECSTE	0.200	USH 018	DODGEVILLE - MADISON ROAD	\$750,000 - \$999,999
								(CTH F INTERCHANGE)	
								PRE-CONSTRUCTION ENGINEERING	
								BACKBONE	NAT'L HWY SYSTEM
	1204-05-04		303	I/E	RESURF	14.510	USH 018	DODGEVILLE - MADISON	\$250,000 - \$499,999
								W COUNTY LINE TO W JUNCTION CTH MV	
								DESIGN/RESURFACE	
								BACKBONE	NAT'L HWY SYSTEM
	1206-07-31		303	I/E	RDMTN	2.460	USH 018	MT HOREB - MADISON	\$0 - \$99,999
								CTH PD TO SOUTH MADISON BELTLINE	

**2012-2015 Final STIP Project Listing  
SW Region  
DANE County**

Year	Project	Schd Dt	Pgm	Contract Type	Concept	Net Miles	HWY	Project Description WISDOT Program	Estimate Anticipated Funding
								DESIGN/PRE-CONSTRUCTION ENGINEERING	
								BACKBONE	NON-FEDERAL
2012	1204-02-70	07/10/12	303	LET	MISC	0.000	USH 018	DODGEVILLE - MADISON	\$1,000,000 - \$1,999,999
								USH 151 TO USH 12	
								CONST OPS/ROADSIDE HARDWARE UPGRADE	
								SAFETY (REGULAR HSIP)	HIGHWAY SAFETY IMP P
2012	1204-06-25	01/25/12	303	R/E	RECST	0.010	USH 018	BARNEVELD - MOUNT HOREB	\$100,000 - \$249,999
								CTH E INTERSECTION	
								R/E OPERATIONS	
								BACKBONE	NON-FEDERAL
2012	1206-07-09	01/25/12	302	C/E	RECST	1.100	USH 018	MOUNT HOREB - MADISON	\$6,000,000 - \$6,999,999
								RAYMOND ROAD TO SEMINOLE HIGHWAY	
								FINAL DESIGN/RECONSTRUCT	
								MAJORS	NAT'L HWY SYSTEM
2012	1206-07-26	01/25/12	303	R/E	RECST	1.100	USH 018	MOUNT HOREB - MADISON	\$3,000,000 - \$3,999,999
								RAYMOND ROAD TO SEMINOLE HIGHWAY	
								R/E OPERATIONS FY 2012	
								BACKBONE	NON-FEDERAL
2012	1206-07-46	08/25/12	303	UTL	RECST	1.100	USH 018	MOUNT HOREB - MADISON	\$100,000 - \$249,999
								RAYMOND ROAD TO SEMINOLE HIGHWAY	
								UTL OPS - LEVEL OF EFFORT FY 2012	
								BACKBONE	NON-FEDERAL
2012	1206-07-79	07/10/12	303	LET	RECOND	0.440	USH 018	MOUNT HOREB - MADISON	\$1,000,000 - \$1,999,999
								CTH PD INTERSECTION	
								CONST/INTERIM OPERATIONAL IMPRVMTS	
								BACKBONE	NAT'L HWY SYSTEM
2012	1206-07-89	01/25/12	303	MIS	RECOND	0.440	USH 018	MOUNT HOREB - MADISON	\$0 - \$99,999

**2012-2015 Final STIP Project Listing  
SW Region  
DANE County**

Year	Project	Schd Dt	Pgm	Contract Type	Concept	Net Miles	HWY	Project Description WISDOT Program	Estimate Anticipated Funding
								CTH PD INTERSECTION	
								TOIP PARTICIPATING/1206-07-79	
								BACKBONE	NAT'L HWY SYSTEM
2013	1200-03-74	03/12/13	303	LET	BRSHRM	0.030	USH 018	MT HOREB - MADISON	\$100,000 - \$249,999
								B-13-0052, 0383, 0404, 0407, 0408	
								CONST OPS/EPOXY DECK OVERLAYS	
								SAFETY (REGULAR HSIP)	HIGHWAY SAFETY IMP P
2013	1206-07-25	01/25/13	303	R/E	RECSTE	1.770	USH 018	MT HOREB - MADISON	\$250,000 - \$499,999
								CTH PD TO RAYMOND ROAD	
								R/E OPERATIONS	
								BACKBONE	NON-FEDERAL
2013	1206-07-77	03/12/13	303	LET	RECST	1.100	USH 018	MOUNT HOREB - MADISON	\$13,000,000 - \$13,999,999
								RAYMOND ROAD TO SEMINOLE HIGHWAY	
								CONST OPS/RECONSTRUCT PHASE 1	
								BACKBONE	NAT'L HWY SYSTEM
2013	1206-07-97	03/25/13	303	SFA	MISC	1.120	USH 018	MOUNT HOREB - MADISON	\$100,000 - \$249,999
								RAYMOND ROAD TO SEMINOLE HIGHWAY	
								TRF MIT 1206-07-77	
								BACKBONE	NON-FEDERAL
2014	1200-02-22	07/25/14	303	R/E	RECSTE	0.010	USH 018	DODGEVILLE - MADISON	\$500,000 - \$749,999
								CTH F INTERCHANGE	
								R/E OPERATIONS	
								BACKBONE	NON-FEDERAL
2014	1206-07-45	09/25/14	303	UTL	RECSTE	1.770	USH 018	MT HOREB - MADISON	\$250,000 - \$499,999
								CTH PD TO RAYMOND ROAD	
								UTL OPS LOE	
								BACKBONE	NON-FEDERAL

**2012-2015 Final STIP Project Listing**  
**SW Region**  
**DANE County**

Year	Project	Schd Dt	Pgm	Contract Type	Concept	Net Miles	HWY	Project Description WISDOT Program	Estimate Anticipated Funding
2014	1206-07-78	01/11/14	303	LET	RECST	1.100	USH 018	MOUNT HOREB - MADISON	\$50,000,000 - \$59,999,999
								RAYMOND ROAD TO SEMINOLE HIGHWAY	
								CONST OPS/RECST INTERCH PHASE 2	
								BACKBONE	NAT'L HWY SYSTEM
2014	1206-07-98	03/25/14	303	SFA	MISC	1.120	USH 018	MOUNT HOREB - MADISON	\$100,000 - \$249,999
								RAYMOND ROAD TO SEMINOLE HIGHWAY	
								TRF MIT 1206-07-78	
								BACKBONE	NON-FEDERAL
2015	1204-06-75	02/10/15	303	LET	RECST	0.010	USH 018	BARNEVELD - MOUNT HOREB	\$1,000,000 - \$1,999,999
								(CTH E INTERSECTION)	
								CONST OPS - GRADE, BASE & SURFACE	
								BACKBONE	NAT'L HWY SYSTEM
2015	1206-00-75	09/08/15	303	LET	RECST	0.010	USH 018	MOUNT HOREB - MADISON	\$3,000,000 - \$3,999,999
								WILLIAMSBURG WAY AND RAYMOND ROAD	
								CONST OPS/INTERCHANGE IMPROVEMENTS	
								BACKBONE	NAT'L HWY SYSTEM
2015	1206-07-61	07/14/15	303	LET	RDMTN	2.460	USH 018	MT HOREB - MADISON	\$750,000 - \$999,999
								CTH PD TO SOUTH MADISON BELTLINE	
								CONST OPS/RDMTN	
								BACKBONE	NON-FEDERAL
2012	6020-02-40	05/25/12	303	UTL	RECSTE	4.140	USH 051	MADISON - DEFOREST	\$100,000 - \$249,999
								REARDON ROAD TO CTH V	
								UTL OPS/LEVEL OF EFFORT	
								STATE 3R	NON-FEDERAL
2012	6020-02-41	01/25/12	303	UTL	RECSTE	4.140	USH 051	MADISON - DEFOREST	\$100,000 - \$249,999
								REARDON ROAD -CTH V	
								UTL OPS/ALLIANT ENERGY PAR#82	



**2012-2015 Final STIP Project Listing  
SW Region  
DANE County**

Year	Project	Schd Dt	Pgm	Contract Type	Concept	Net Miles	HWY	Project Description WISDOT Program	Estimate Anticipated Funding
								STATE 3R	NON-FEDERAL
2012	6020-02-42	01/25/12	303	UTL	RECSTE	4.140	USH 051	MADISON - DEFOREST	\$100,000 - \$249,999
								REARDON ROAD -CTH V	
								UTL OPS/CENTURYTEL PAR#81	
								STATE 3R	NON-FEDERAL
2012	6020-02-44	01/25/12	303	UTL	RECSTE	4.140	USH 051	MADISON - DEFOREST	\$0 - \$99,999
								REARDON ROAD -CTH V	
								UTL OPS/MG&E PAR#44	
								STATE 3R	NON-FEDERAL
2012	6020-02-71	07/10/12	303	LET	RECSTE	2.150	USH 051	MADISON - DEFOREST	\$30,000,000 - \$34,999,999
								REARDON ROAD TO VINBURN ROAD	
								CONST OPS/RECONSTRUCT EXPANSION	
								STATE 3R	STP ANY AREAS
2012	6020-02-75	07/10/12	303	LET	RECSTE	2.070	USH 051	MADISON - DEFOREST	\$0 - \$99,999
								REARDON ROAD TO VINBURN ROAD	
								CONST OPS/WATER & SANITARY SEWER	
								STATE 3R	NON-FEDERAL
2013	5845-01-75	08/13/13	303	LET	PVRPLA	2.800	USH 051	STOUGHTON - MADISON	\$4,000,000 - \$4,999,999
								STH 138 TO S ROBY/QUAM RD TO CTH B	
								CONST OP/RUBBLIZE OVLY, CONC PATCH	
								STATE 3R	STP ANY AREAS
2013	6020-02-72	09/10/13	303	LET	RECSTE	2.070	USH 051	MADISON - DEFOREST	\$30,000,000 - \$34,999,999
								VINBURN ROAD TO CTH V	
								CONST OPS/RECONSTRUCT EXPANSION	
								STATE 3R	STP ANY AREAS
2014	5411-02-74	12/09/14	303	LET	BRRPL	0.090	USH 051	STOUGHTON - MADISON	\$5,000,000 - \$5,999,999
								COTTAGE GROVE RD SB BRIDGE B-13-632	

**2012-2015 Final STIP Project Listing  
SW Region  
DANE County**

Year	Project	Schd Dt	Pgm	Contract Type	Concept	Net Miles	HWY	Project Description WISDOT Program	Estimate Anticipated Funding
								CONST OPS/BRIDGE REPLACEMENT	
								STATE LOW COST BRIDGE	NAT'L HWY SYSTEM
2015	5845-05-71	12/08/15	303	LET	PVRPLA	5.420	USH 051	JANESVILLE - STOUGHTON	\$4,000,000 - \$4,999,999
								CTH W TO CHALET DRIVE	
								CONST/PULVERIZE AND OVERLAY PVMNT	
								STATE 3R	STP <200,000 POPULAT
	1111-02-08		303	I/E	RESURF	3.860	USH 151	C SUN PRAIRIE	\$100,000 - \$249,999
								MAIN STREET TO CTH VV	
								DESIGN/MILL & OVERLAY	
								BACKBONE	NAT'L HWY SYSTEM
	1111-02-09		303	I/E	PVRPLA	3.860	USH 151	C SUN PRAIRIE	\$2,000,000 - \$2,999,999
								MAIN STREET TO CTH VV	
								DESIGN/PAVEMENT REPLACEMENT	
								BACKBONE	NAT'L HWY SYSTEM
2014	1111-02-78	07/08/14	303	LET	RESURF	3.860	USH 151	C SUN PRAIRIE	\$4,000,000 - \$4,999,999
								MAIN STREET TO CTH VV	
								CONST OPS/MILL & OVERLAY	
								BACKBONE	NAT'L HWY SYSTEM

**2012-2015 Final STIP Project Listing**  
**SW Region**  
**DODGE County**

Year	Project	Schd Dt	Pgm	Contract Type	Concept	Net Miles	HWY	Project Description WISDOT Program	Estimate Anticipated Funding
2014	3897-00-69	03/11/14	206	LET	RECST	1.600	CTH S	T HUBBARD - V IRON RIDGE	\$0 - \$99,999
								W PLEASANT ST TO S MAIN STREET	
								CONST OPS/WATERMAIN	
								STP RURAL	NON-FEDERAL
2014	3897-00-70	03/11/14	206	LET	RECST	1.600	CTH S	T HUBBARD - V IRON RIDGE	\$1,000,000 - \$1,999,999
								W PLEASANT ST TO S MAIN STREET	
								CONST OPS/RECONSTRUCT	
								STP RURAL	STP <5K POPULATION S
2012	3997-00-00	07/25/12	205	C/E	BRRPL	0.000	LOC STR	C WATERTOWN, N 2ND STREET	\$250,000 - \$499,999
								ROCK RIVER BRIDGE P-14-0713	
								DESIGN/BRIDGE REPLACEMENT	
								LOCAL LOW COST BRIDGE	BRIDGE PROG 15% OFF
2012	6995-00-68	06/25/12	206	C/E	RECST	0.000	LOC STR	C BEAVER DAM, E DAVIS STREET	\$0 - \$99,999
								S SPRING STREET TO S UNIVERSITY AVE	
								PRELIMINARY DESIGN	
								STP URBAN 5,000 - 20,000	NON-FEDERAL
2013	6995-00-69	07/25/13	206	C/E	RECST	0.000	LOC STR	C BEAVER DAM, W BURNETT STREET	\$0 - \$99,999
								YORK STREET TO N CENTER STREET	
								DESIGN/PRELIMINARY ENGINEERING	
								STP URBAN 5,000 - 20,000	NON-FEDERAL
2013	6995-00-71	07/09/13	206	LET	RECST	0.000	LOC STR	C BEAVER DAM, E DAVIS STREET	\$250,000 - \$499,999
								S SPRING STREET TO S UNIVERSITY AVE	
								CONST OPS/RECONSTRUCT	
								STP URBAN 5,000 - 20,000	STP-<200,000 S-LU EX
2013	6995-00-72	07/09/13	206	LET	RECST	0.170	LOC STR	C BEAVER DAM, W BURNETT STREET	\$250,000 - \$499,999
								YORK STREET TO N CENTER STREET	
								CONST OPS/RECONSTRUCT	

**2012-2015 Final STIP Project Listing  
SW Region  
DODGE County**

Year	Project	Schd Dt	Pgm	Contract Type	Concept	Net Miles	HWY	Project Description WISDOT Program	Estimate Anticipated Funding
								STP URBAN 5,000 - 20,000	STP-<200,000 S-LU EX
2012	1390-04-47	02/25/12	302	UTL	RECST	0.000	STH 026	WATERTOWN - STH 60 EAST ROAD	\$100,000 - \$249,999
								CTH Q TO STH 60 EAST	
								UTL OPS - LOE FY 2013	
								MAJORS	NON-FEDERAL
2012	1390-04-96	12/11/12	302	LET	RECST	1.930	STH 026	STH 26 - HARTFORD	\$4,000,000 - \$4,999,999
								STH 60 RELOCATION	
								CONST OPS - GRADE,BASE,PCC PAVEMENT	
								MAJORS	NON-FEDERAL
2012	1390-05-71	02/25/12	302	UTL	RECST	8.630	STH 026	WATERTOWN - STH 60 EAST ROAD	\$250,000 - \$499,999
								CTH Q TO STH 60 EAST	
								UTL OPS/PARCEL #81	
								MAJORS	NON-FEDERAL
2012	1390-05-72	02/25/12	302	UTL	RECST	8.630	STH 026	WATERTOWN - STH 60 EAST ROAD	\$0 - \$99,999
								CTH Q TO STH 60 EAST	
								UTL OPS/PARCEL #82	
								MAJORS	NON-FEDERAL
2012	1390-05-73	02/25/12	302	UTL	RECST	8.630	STH 026	WATERTOWN - STH 60 EAST ROAD	\$0 - \$99,999
								(CTH Q - STH 60 EAST)	
								UTL OPS/PARCEL #86	
								MAJORS	NON-FEDERAL
2012	1390-05-74	02/25/12	302	UTL	RECST	8.630	STH 026	WATERTOWN - STH 60 EAST ROAD	\$0 - \$99,999
								(CTH Q - STH 60 EAST)	
								UTL OPS/PARCEL #94	
								MAJORS	NON-FEDERAL
2013	1390-04-81	03/12/13	302	LET	RECST	5.100	STH 026	WATERTOWN - STH 60 EAST ROAD	\$25,000,000 - \$29,999,999
								CTH Q TO CTH J	

**2012-2015 Final STIP Project Listing  
SW Region  
DODGE County**

Year	Project	Schd Dt	Pgm	Contract Type	Concept	Net Miles	HWY	Project Description WISDOT Program	Estimate Anticipated Funding
								CONST OPS - GRADE,BASE,PCC PAVEMENT	
								MAJORS	NON-FEDERAL
2013	1390-04-82	11/12/13	302	LET	RECST	2.000	STH 026	WATERTOWN - STH 60 EAST ROAD	\$17,000,000 - \$19,999,999
								CTH J TO STH 60 EAST	
								CONST OPS - PCC PAVING	
								MAJORS	NON-FEDERAL
	3270-02-01		303	I/E	RECOND	0.570	STH 028	C MAYVILLE, HORICON STREET	\$250,000 - \$499,999
								CLARK STREET TO MAIN STREET	
								PRELIMINARY ENGINEERING	
								STATE 3R	NAT'L HWY SYSTEM
2013	6083-00-73	12/10/13	303	LET	RECST	0.180	STH 033	CENTER STREET, C OF BEAVER DAM	\$1,000,000 - \$1,999,999
								MAPLE STREET TO SPRING STREET	
								CONST OPS - GRADE, BASE & SURFACE	
								STATE 3R	STP ANY AREAS
2013	6083-00-75	12/10/13	303	LET	RECOND	0.410	STH 033	PARK AVENUE, C OF BEAVER DAM	\$1,000,000 - \$1,999,999
								UNIVERSITY AVE TO MONROE STREET	
								CONST OP/PVMNT REPLACE//INTERSECTIO	
								STATE 3R	STP <200,000 POPULAT
2013	6083-00-78	12/10/13	303	LET	RECST	0.180	STH 033	CENTER STREET, CITY OF BEAVER DAM	\$1,000,000 - \$1,999,999
								MAPLE STREET TO SPRING STREET	
								CONST OPS/SANITARY SEWER & WATER	
								STATE 3R	NON-FEDERAL
2015	1411-04-09	05/25/15	303	C/E	MISC	21.810	STH 033	BEAVER DAM - WEST BEND	\$500,000 - \$749,999
								USH 151 TO E COUNTY LINE	
								CORRIDOR PRESERVATION STUDY	
								STATE 3R	STP ANY AREAS
2012	6090-06-23	12/25/12	303	R/E	RECST	1.160	STH 049	MAIN STREET, C OF WAUPUN	\$0 - \$99,999

**2012-2015 Final STIP Project Listing  
SW Region  
DODGE County**

Year	Project	Schd Dt	Pgm	Contract Type	Concept	Net Miles	HWY	Project Description WISDOT Program	Estimate Anticipated Funding
								STATE STREET TO COUNTY PARK ROAD	
								LPA R/E OPERATIONS	
								STATE 3R	NON-FEDERAL
2013	3010-01-50	03/25/13	303	R/R	RDMTN	12.920	STH 049	LOMIRA - WAUPUN	\$0 - \$99,999
								XXXX RAIL CROSSING	
								R/R/REPLACE CROSSING	
								STATE 3R	STP ANY AREAS
2013	3010-01-60	04/09/13	303	LET	RDMTN	12.920	STH 049	LOMIRA - WAUPUN	\$4,000,000 - \$4,999,999
								USH 41 TO ROCK RIVER BRIDGE	
								CONST OPS//MILL AND OVERLAY	
								STATE 3R	STP ANY AREAS
2015	6090-06-75	11/10/15	303	LET	RECST	1.160	STH 049	MAIN STREET, C OF WAUPUN	\$4,000,000 - \$4,999,999
								STATE STREET TO COUNTY PARK ROAD	
								CONST OPS/RECONSTRUCTION	
								STATE 3R	STP ANY AREAS
2015	6090-06-76	11/10/15	303	LET	RECST	1.160	STH 049	MAIN STREET, C OF WAUPUN	\$1,000,000 - \$1,999,999
								STATE STREET TO COUNTY PARK ROAD	
								CONST OPS/SANITARY & WATER	
								STATE 3R	NON-FEDERAL
2012	3042-00-23	03/25/12	303	R/E	RECST	0.070	STH 060	LOWELL - HARTFORD	\$0 - \$99,999
								CTH P INTERSECTION	
								R/E OPERATIONS	
								STATE 3R	NON-FEDERAL
2013	3042-00-73	05/14/13	303	LET	RECST	0.200	STH 060	LOWELL - HARTFORD	\$1,000,000 - \$1,999,999
								CTH P INTERSECTION	
								CONST OPS/INTERSECTION IMPROVEMENTS	
								SAFETY (REGULAR HSIP)	HIGHWAY SAFETY IMP P

**2012-2015 Final STIP Project Listing  
SW Region  
DODGE County**

Year	Project	Schd Dt	Pgm	Contract Type	Concept	Net Miles	HWY	Project Description WISDOT Program	Estimate Anticipated Funding
2015	3042-00-09	05/25/15	303	C/E	MISC	15.860	STH 060	LOWELL - HARTFORD	\$250,000 - \$499,999
								STH 26 TO S GOODLAND ROAD	
								CORRIDOR PRESERVATION STUDY	
								STATE 3R	STP ANY AREAS
	3021-02-02		303	I/E	RECOND	0.260	STH 067	C MAYVILLE, MAIN STREET	\$100,000 - \$249,999
								RUEDEBUSCH AVE TO HORICON ST	
								PE/GRADE BASE AND SURFACE	
								STATE 3R	STP <200,000 POPULAT
2012	3030-05-62	01/25/12	303	LFA	RDMTN	3.020	STH 067	OCONOMOWOC - MAYVILLE	\$100,000 - \$249,999
								STH 33 TO C MAYVILLE LIMITS	
								LFA//SEAL COAT ASPHALT PAVEMENT	
								STATE 3R	NON-FEDERAL
2013	3364-03-45	04/25/13	303	UTL	RECST	0.610	STH 175	MILWAUKEE STREET, VILLAGE OF LOMIRA	\$0 - \$99,999
								(CHURCH STREET - MAPLE STREET)	
								UTL OPS - LEVEL OF EFFORT	
								STATE 3R	NON-FEDERAL
2014	3364-03-72	12/09/14	303	LET	RECST	0.710	STH 175	MILWAUKEE STREET, VILLAGE OF LOMIRA	\$2,000,000 - \$2,999,999
								CHURCH STREET TO MAPLE STREET	
								CONST OPS - GRADE, BASE & SURFACE	
								STATE 3R	STP ANY AREAS
2014	3364-03-73	12/09/14	303	LET	RECST	0.710	STH 175	MILWAUKEE STREET, VILLAGE OF LOMIRA	\$500,000 - \$749,999
								CHURCH STREET TO MAPLE STREET	
								CONST OPS-SANITARY SEWER AND WATER	
								STATE 3R	NON-FEDERAL
	1107-00-02		303	I/E	PVRPLA	7.360	USH 041	MILWAUKEE - FOND DU LAC ROAD	\$2,000,000 - \$2,999,999
								(STH 28 - NORTH COUNTY LINE)	
								PRE-CONSTRUCTION ENGINEERING	

**2012-2015 Final STIP Project Listing  
SW Region  
DODGE County**

Year	Project	Schd Dt	Pgm	Contract Type	Concept	Net Miles	HWY	Project Description WISDOT Program	Estimate Anticipated Funding
								BACKBONE	NAT'L HWY SYSTEM
	1107-00-04		303	I/E	RESURF	7.320	USH 041	ALLENTON - FOND DU LAC	\$250,000 - \$499,999
								SOUTH CNTY LINE TO NORTH CNTY LINE	
								DESIGN/MILL & OVERLAY	
								BACKBONE	NAT'L HWY SYSTEM
2013	1107-00-73	03/12/13	303	LET	MISC	7.250	USH 041	ALLENTON - FOND DU LAC	\$100,000 - \$249,999
								SOUTH CNTY LINE TO NORTH CNTY LINE	
								CONST OPS/ROADSIDE HARDWARE UPGRADE	
								SAFETY (REGULAR HSIP)	HWY SFE S-LU EXT
2014	1107-00-74	07/08/14	303	LET	RESURF	7.320	USH 041	ALLENTON - FOND DU LAC	\$6,000,000 - \$6,999,999
								SOUTH CNTY LINE TO NORTH CNTY LINE	
								CONST OPS/MILL & OVERLAY	
								BACKBONE	NAT'L HWY SYSTEM
	1111-03-02		303	I/E	RESURF	22.940	USH 151	SUN PRAIRIE - BEAVER DAM	\$750,000 - \$999,999
								CTH VV TO CNW RR	
								DESIGN/RESURFACE	
								BACKBONE	NAT'L HWY SYSTEM
	1112-06-03		303	I/E	PVRPLA	1.410	USH 151	BEAVER DAM - FOND DU LAC	\$750,000 - \$999,999
								STH 49 INTERCHANGE	
								DESIGN/PVRPLA AT INTERCHANGE	
								BACKBONE	NAT'L HWY SYSTEM
2012	1111-09-93	01/25/12	303	SFA	MISC	4.560	USH 151	BEAVER DAM BYPASS	\$0 - \$99,999
								(UNION PACIFIC RR-CTH E) S B LANES	
								TRF MIT 1111-09-80	
								BACKBONE	NON-FEDERAL
2013	1111-06-71	03/12/13	303	LET	MISC	48.330	USH 151	MADISON - FOND DU LAC	\$750,000 - \$999,999
								IH 39 TO FOND DU LAC COUNTY LINE	



**2012-2015 Final STIP Project Listing**  
**SW Region**  
**DODGE County**

Year	Project	Schd Dt	Pgm	Contract Type	Concept	Net Miles	HWY	Project Description WISDOT Program	Estimate Anticipated Funding
								CONST OPS/ROADSIDE HARDWARE UPGRADE	
								SAFETY (REGULAR HSIP)	HWY SFE S-LU EXT
2012	6207-00-61	03/25/12	303	LFA	RDMTN	0.000	VAR HWY	DODGE COUNTY WIDE	\$100,000 - \$249,999
								VARIOUS LOCATIONS	
								CONST/LFA RESHOULDERING	
								STATE 3R	NON-FEDERAL
2013	6207-03-71	04/09/13	206	LET	MISC	0.000	VAR HWY	DODGE COUNTY, SAFETY IMPROVEMENTS 1	\$250,000 - \$499,999
								COUNTY COLLECTOR ROUTES	
								CONST OPS/SAFETY IMPROVEMENTS 1	
								SAFETY - HIGH RISK RURAL ROADS	HSIP-HIGH RISK RURAL
2013	6207-03-72	04/09/13	206	LET	MISC	0.000	VAR HWY	DODGE COUNTY, SAFETY IMPROVEMENTS 2	\$250,000 - \$499,999
								COUNTY COLLECTOR ROUTES	
								CONST OPS/SAFETY IMPROVEMENTS 2	
								SAFETY - HIGH RISK RURAL ROADS	HSIP-HIGH RISK RURAL
2013	6207-03-73	07/09/13	206	LET	MISC	0.000	VAR HWY	DODGE COUNTY, SAFETY IMPROVEMENTS 3	\$250,000 - \$499,999
								COUNTY COLLECTOR ROUTES	
								CONST OPS/SAFETY IMPROVEMENTS 3	
								SAFETY - HIGH RISK RURAL ROADS	HSIP-HIGH RISK RURAL

**2012-2015 Final STIP Project Listing  
SW Region  
GRANT County**

Year	Project	Schd Dt	Pgm	Contract Type	Concept	Net Miles	HWY	Project Description WISDOT Program	Estimate Anticipated Funding
2012	5801-00-06	07/25/12	205	C/E	BRRPL	0.000	CTH K	T WOODMAN - T MARION	\$0 - \$99,999
								BIG GREEN RIVER BRIDGE B-22-0002	
								DESIGN/PRELIMINARY ENGINEERING	
								LOCAL LOW COST BRIDGE	BRIDGE PROG 15% OFF
2012	5801-00-72	02/14/12	205	LET	BRRPL	0.200	CTH K	USH 18 - STH 133 ROAD	\$250,000 - \$499,999
								(B. BIG GREEN RIVER BR. & APPRS.)	
								CONST OPS - BRIDGE & APPROACHES	
								LOCAL LOW COST BRIDGE	BRIDGE 85% ON/FF SYS
2012	5801-00-73	02/14/12	206	LET	RECST	0.800	CTH K	USH 18 - STH 133 ROAD	\$1,000,000 - \$1,999,999
								(HUNTERS HOLLOW RD-GREEN RIVER RD)	
								CONST OPS-G,B & S & BRIDGE WIDENING	
								STP RURAL	STP <5K POPULATION S
2012	5801-00-75	12/11/12	205	LET	BRRPL	0.100	CTH K	WERLEY - STH 133	\$750,000 - \$999,999
								BIG GREEN RIVER BRIDGE B-22-0279	
								CONST OPS / BRIDGE REPLACEMENT	
								LOCAL LOW COST BRIDGE	NON-FEDERAL
2014	5801-00-76	05/13/14	205	LET	BRRPL	0.000	CTH K	T WOODMAN - T MARION	\$500,000 - \$749,999
								BIG GREEN RIVER BRIDGE B-22-0002	
								CONST OPS/BRIDGE REPLACEMENT	
								LOCAL LOW COST BRIDGE	BRIDGE PROG 15% OFF
2014	5108-00-74	05/13/14	205	LET	BRRPL	0.000	LOC STR	T ELLENBORO, AIRPORT ROAD	\$250,000 - \$499,999
								BRANCH PLATTE RIVER P-22-0253	
								CONST OPS/BRIDGE REPLACEMENT	
								LOCAL LOW COST BRIDGE	BRIDGE PROG 15% OFF
2014	5691-00-78	05/13/14	205	LET	BRRPL	0.000	LOC STR	T NORTH LANCASTER, BADGER ROAD	\$250,000 - \$499,999
								BR MARTIN BRANCH RIVER P-22-0921	
								CONST OPS/BRIDGE REPLACEMENT	

**2012-2015 Final STIP Project Listing**  
**SW Region**  
**GRANT County**

Year	Project	Schd Dt	Pgm	Contract Type	Concept	Net Miles	HWY	Project Description WISDOT Program	Estimate Anticipated Funding
								LOCAL LOW COST BRIDGE	BRIDGE PROG 15% OFF
2014	5985-00-76	05/13/14	205	LET	BRRPL	0.000	LOC STR	T POTOSI, RIVER LANE ROAD	\$250,000 - \$499,999
								REGAN BRANCH RIVER P-22-0242	
								CONST OPS/BRIDGE REPLACEMENT	
								LOCAL LOW COST BRIDGE	BRIDGE PROG 15% OFF
2013	5635-01-72	07/25/13	214	LLC	MISC	0.000	NON HWY	BELMONT MOUND TRAIL	\$1,000,000 - \$1,999,999
								PLATTEVILLE-BELMONT,LAFAYETTE CNTY	
								CONST OPS - BIKE/PED PATH	
								LOCAL ENHANCEMENTS	STP ENHANCEMENT
2012	5035-00-40	01/25/12	303	UTL	RECOND	11.890	STH 080	PLATTEVILLE - MONTFORT	\$0 - \$99,999
								MALONE DRIVE - E.TAMA/B-22-277&278	
								UTL OPS/CENTURYLINK/5035-00-72	
								STATE 3R	NON-FEDERAL
2012	5035-00-41	01/25/12	303	UTL	RECOND	11.890	STH 080	PLATTEVILLE - MONTFORT	\$0 - \$99,999
								MALONE DRIVE - E.TAMA/B-22-277&278	
								UTL OPS/ALLIANT ENERG ELEC/50350072	
								STATE 3R	NON-FEDERAL
2012	5035-00-42	01/25/12	303	UTL	RECOND	11.890	STH 080	PLATTEVILLE - MONTFORT	\$0 - \$99,999
								MALONE DRIVE - E. TAMA	
								UTL/ALLIANT ENERGY-GAS/50350072	
								STATE 3R	NON-FEDERAL
2012	5035-00-43	01/25/12	303	UTL	RECOND	11.890	STH 080	PLATTEVILLE - MONTFORT	\$0 - \$99,999
								MALONE DRIVE - E.TAMA/B-22-277&278	
								UTL OPS/SCENIC RIV ENERG COOP/-72	
								STATE 3R	NON-FEDERAL
2012	5035-00-72	03/13/12	303	LET	RECOND	11.872	STH 080	PLATTEVILLE - MONTFORT	\$10,000,000 - \$10,999,999
								MALONE DRIVE - E.TAMA/B-22-277&278	

**2012-2015 Final STIP Project Listing  
SW Region  
GRANT County**

Year	Project	Schd Dt	Pgm	Contract Type	Concept	Net Miles	HWY	Project Description WISDOT Program	Estimate Anticipated Funding
								CONST OPS - RESURFACE	
								STATE 3R	A/C-STP-<200,000 S-L
2012	5035-02-40	01/25/12	303	UTL	RECST	1.630	STH 080	HAZEL GREEN - PLATTEVILLE	\$0 - \$99,999
								WATER ST, PLATTEVILLE/PINE-MALONE	
								UTL OPS/ALLIANT ENERG-ELEC/50350271	
								STATE 3R	NON-FEDERAL
2012	5035-02-71	03/13/12	303	LET	RECST	1.667	STH 080	HAZEL GREEN - PLATTEVILLE	\$6,000,000 - \$6,999,999
								WATER ST,PLATTEVILLE/PINE-MALONE	
								CONST OPS-GRADE,BASE,& PCC-PAVEMENT	
								STATE 3R	A/C-STP-<200,000 S-L
2015	5589-01-73	09/08/15	303	LET	RDMTN	9.776	STH 133	USH 18 - WOODMAN ROAD	\$2,000,000 - \$2,999,999
								USH 18 TO SVL WOODMAN	
								SHRM-PULVERIZE OR MILL & O'LAY	
								STATE 3R	NON-FEDERAL
2015	5589-01-74	09/08/15	303	LET	RECOND	0.980	STH 133	MAIN STREET, V OF WOODMAN	\$1,000,000 - \$1,999,999
								S VILLAGE LIMIT TO N VILLAGE LIMIT	
								CONST OP//GRADE BASE AND SURFACE	
								STATE 3R	STP NON-URBAN
2012	5108-00-04	07/25/12	205	C/E	BRRPL	0.000	TWN RD	T ELLENBORO, AIRPORT ROAD	\$0 - \$99,999
								BRANCH PLATTE RIVER P-22-0253	
								DESIGN/BRIDGE REPLACEMENT	
								LOCAL LOW COST BRIDGE	BRIDGE PROG 15% OFF
2012	5629-00-74	11/13/12	205	LET	BRRPL	0.190	TWN RD	MAPLE RIDGE ROAD, T OF HARRISON	\$1,000,000 - \$1,999,999
								LITTLE PLATTE RIVER BR B-22-0276	
								CONST OPS/BRIDGE REPLACEMENT	
								LOCAL LOW COST BRIDGE	BRIDGE 15% OFF SYSTE
2012	5691-00-08	07/25/12	205	C/E	BRRPL	0.000	TWN RD	T NORTH LANCASTER, BADGER ROAD	\$0 - \$99,999

**2012-2015 Final STIP Project Listing  
SW Region  
GRANT County**

Year	Project	Schd Dt	Pgm	Contract Type	Concept	Net Miles	HWY	Project Description WISDOT Program	Estimate Anticipated Funding
								BR MARTIN BRANCH RIVER P-22-0921	
								DESIGN/PRELIMINARY ENGINEERING	
								LOCAL LOW COST BRIDGE	BRIDGE PROG 15% OFF
2012	5985-00-06	07/25/12	205	C/E	BRRPL	0.000	TWN RD	T POTOSI, RIVER LANE ROAD	\$0 - \$99,999
								REGAN BRANCH RIVER P-22-0242	
								DESIGN/BRIDGE REPLACEMENT	
								LOCAL LOW COST BRIDGE	BRIDGE PROG 15% OFF
2013	5721-00-74	05/14/13	205	LET	BRRPL	0.050	TWN RD	TOWN OF JAMESTOWN, EAGLE POINT ROAD	\$1,000,000 - \$1,999,999
								(BNSF RAILWAY CO BRIDGE B-22-0272)	
								CONST OPS/BRIDGE REPLACEMENT	
								LOCAL LOW COST BRIDGE	(117) BRIDGE 15% OFF
2012	1650-01-22	05/25/12	303	R/E	RECST	0.200	USH 061	LANCASTER - BOSCOBEL	\$0 - \$99,999
								STH 126 INTERSECTION	
								R/E OPERATIONS	
								STATE 3R	NON-FEDERAL
2012	1650-06-20	12/25/12	303	R/E	RECOND	17.700	USH 061	DICKEYVILLE - LANCASTER	\$100,000 - \$249,999
								HICKORY LANE TO ALONA LANE	
								R/E ACQUISITION	
								STATE 3R	NON-FEDERAL
2013	1200-01-74	07/09/13	303	LET	BRRPL	0.090	USH 061	DUBUQUE - DICKEYVILLE	\$2,000,000 - \$2,999,999
								EAGLE PT RD OVERPASS B22273/B2261	
								CONST/BRIDGE REPLACEMENT/BRI O'LAY	
								BACKBONE	NAT'L HWY SYSTEM
2013	1208-00-69	07/25/13	303	OST	BRSHRM	0.010	USH 061	DUBUQUE - DICKEYVILLE	\$100,000 - \$249,999
								DUBUQUE BRIDGE B-22-0060	
								CONST OPS/REIMB IA PLATFORM/CATWALK	
								BACKBONE	NON-FEDERAL

**2012-2015 Final STIP Project Listing  
SW Region  
GRANT County**

<b>Year</b>	<b>Project</b>	<b>Schd Dt</b>	<b>Pgm</b>	<b>Contract Type</b>	<b>Concept</b>	<b>Net Miles</b>	<b>HWY</b>	<b>Project Description WISDOT Program</b>	<b>Estimate Anticipated Funding</b>
2013	1650-01-79	05/14/13	303	LET	RECST	0.200	USH 061	LANCASTER - BOSCOBEL	\$1,000,000 - \$1,999,999
								STH 129 INTERSECTION	
								CONST/ INTERSECTION IMPROVEMENTS	
								STATE 3R	STP <200,000 POPULAT
2015	1650-06-40	03/25/15	303	UTL	RECOND	17.700	USH 061	DICKEYVILLE - LANCASTER	\$100,000 - \$249,999
								HICKORY LANE TO ALONA LANE	
								UTL OPS/ LOE	
								STATE 3R	NON-FEDERAL
2015	1650-06-72	11/10/15	303	LET	RECOND	17.700	USH 061	DICKEYVILLE - LANCASTER	\$5,000,000 - \$5,999,999
								HICKORY LANE TO ALONA LANE	
								CONST OPS/PASSING LANES & SLOPES	
								STATE 3R	NAT'L HWY SYSTEM
2015	1650-06-73	11/10/15	303	LET	RECOND	9.800	USH 061	LANCASTER - BOSCOBEL	\$10,000,000 - \$10,999,999
								CITY LIMITS ST TO FENNIMORE CL	
								CONST OPS/PULVERIZE & OVERLAY	
								STATE 3R	NAT'L HWY SYSTEM

**2012-2015 Final STIP Project Listing  
SW Region  
GREEN County**

Year	Project	Schd Dt	Pgm	Contract Type	Concept	Net Miles	HWY	Project Description WISDOT Program	Estimate Anticipated Funding
2012	5605-00-01	01/25/12	206	C/E	RECOND	0.000	CTH E	C BROADHEAD - T DECATUR	\$0 - \$99,999
								MC EWEN STREET TO ST JOHN ROAD	
								PRELIMINARY DESIGN	
								STP RURAL	NON-FEDERAL
2013	5605-00-72	03/12/13	205	LET	BRRPL	0.050	CTH E	ALBANY - STH 92	\$500,000 - \$749,999
								ALLEN CREEK BRIDGE	
								CONST OPS - BRIDGE REPLACEMENT	
								LOCAL LOW COST BRIDGE	BRIDGE PROG 85% ON/O
2014	5605-00-70	05/13/14	206	LET	RECOND	0.660	CTH E	C BROADHEAD - T DECATUR	\$1,000,000 - \$1,999,999
								MC EWEN STREET TO ST JOHN ROAD	
								CONST OPS/RECONDITION	
								STP RURAL	STP <5K POPULATION S
2014	5911-00-69	05/13/14	206	LET	RECST	0.000	CTH GG	T SPRING GROVE - C BROADHEAD	\$0 - \$99,999
								W 8TH AVENUE TO STH11	
								CONST OPS/SANITARY SEWER	
								STP RURAL	NON-FEDERAL
2014	5911-00-70	05/13/14	206	LET	RECST	0.000	CTH GG	T SPRING GROVE - C BROADHEAD	\$1,000,000 - \$1,999,999
								W 8TH AVENUE TO STH11	
								CONST OPS/RECONSTRUCT	
								STP RURAL	STP <5K POPULATION S
2014	5638-00-70	04/08/14	205	LET	BRRPL	0.054	CTH K	TWIN GROVE TO OAKLEY	\$100,000 - \$249,999
								SPRING CREEK BRIDGE P-23-0218	
								CONST OPS/BRIDGE REPLACEMENT	
								LOCAL LOW COST BRIDGE	BRIDGE PROG 15% OFF
2012	5694-00-73	01/25/12	206	LFA	MISC	0.000	LOC STR	C BROADHEAD, CTH F/4TH STREET	\$0 - \$99,999
								W CITY LIMIT TO STH 11	
								CONST OPS/INSTALL PERM. RADAR BOARD	

**2012-2015 Final STIP Project Listing  
SW Region  
GREEN County**

Year	Project	Schd Dt	Pgm	Contract Type	Concept	Net Miles	HWY	Project Description WISDOT Program	Estimate Anticipated Funding
								SAFETY - SMALL LOCAL HSIP	HIGHWAY SAFETY IMP P
	1706-02-02		303	I/E	RECOND	3.820	STH 011	MONROE - BROADHEAD	\$100,000 - \$249,999
								STH 81 TO CTH KK EB & WB	
								PRELIMINARY ENGINEERING	
								STATE 3R	NAT'L HWY SYSTEM
2012	5970-02-63	03/25/12	303	LFA	RDMTN	9.910	STH 039	HOLLANDALE - NEW GLARUS	\$250,000 - \$499,999
								STH 78 TO STH 69	
								CONST/LFA SPOT OVERLAYS	
								STATE 3R	NON-FEDERAL
2014	5660-00-63	12/09/14	303	LET	RDMTN	17.830	STH 059	MONROE - EVANSVILLE	\$5,000,000 - \$5,999,999
								WEISS LANE TO S JUNCTION STH 104	
								CONST OPS//PM MILL & OVERLAY	
								STATE 3R	STP <200,000 POPULAT
2012	1691-00-22	01/25/12	303	R/E	RECST	5.500	STH 069	CITY OF MONROE	\$0 - \$99,999
								7TH AVENUE - STH 11	
								R/E OPS/PARCEL#	
								STATE 3R	NON-FEDERAL
	5944-01-02		303	I/E	PVRPLA	0.520	STH 081	ARGYLE - MONROE	\$100,000 - \$249,999
								CTH N TO STH 11 EB & WB	
								PRELIMINARY ENGINEERING	
								STATE 3R	STP <200,000 POPULAT
2015	5115-00-76	05/12/15	205	LET	BRRPL	0.050	TWN RD	ULLOM ROAD, T OF CADIZ	\$100,000 - \$249,999
								WHITEHEAD CREEK BRIDGE & APPROACHES	
								CONST OPS - STRUCTURE & APPROACHES	
								LOCAL LOW COST BRIDGE	(117) BRIDGE 15% OFF



**2012-2015 Final STIP Project Listing  
SW Region  
IOWA County**

Year	Project	Schd Dt	Pgm	Contract Type	Concept	Net Miles	HWY	Project Description WISDOT Program	Estimate Anticipated Funding
2012	5698-00-04	07/25/12	205	C/E	BRRPL	0.000	CTH E	T MIFFLIN - T LINDEN	\$0 - \$99,999
								PECATONICA RIVER BRIDGE B-25-0362	
								DESIGN/PRELIMINARY ENGINEERING	
								LOCAL LOW COST BRIDGE	BRIDGE PROG 15% OFF
2012	5979-00-07	07/25/12	206	C/E	RECST	0.000	CTH E	T CLIFTON - T MIFFLIN	\$100,000 - \$249,999
								TOWN ROAD 46 TO LOG TOWN ROAD	
								DESIGN/ PRELIMINARY ENGINEERING	
								STP RURAL	STP <5K POPULATION S
2015	5698-00-74	02/10/15	205	LET	BRRPL	0.000	CTH E	T MIFFLIN - T LINDEN	\$500,000 - \$749,999
								PECATONICA RIVER BRIDGE B-25-0362	
								CONST OPS/BRIDGE REPLACEMENT	
								LOCAL LOW COST BRIDGE	BRIDGE PROG 15% OFF
2015	5979-00-76	02/10/15	206	LET	RECST	0.510	CTH E	T CLIFTON - T MIFFLIN	\$1,000,000 - \$1,999,999
								TOWN ROAD 46 TO LOG TOWN ROAD	
								CONST OPS/RECONSTRUCT	
								STP RURAL	STP <5K POPULATION S
2013	5034-00-02	07/25/13	206	C/E	RECST	4.800	CTH F	T BLANCHARD - T MOSCOW	\$750,000 - \$999,999
								STH 78 TO STH 39	
								DESIGN/PRELIMINARY ENGINEERING	
								STP RURAL	STP <5K POPULATION S
2012	5106-00-05	07/25/12	205	C/E	BRRPL	0.000	CTH HK	T MOSCOW - T BRIGHAM	\$0 - \$99,999
								E BR PECATONICA BRIDGE P-25-0131	
								DESIGN/BRIDGE REPLACEMENT	
								LOCAL LOW COST BRIDGE	BRIDGE PROG 15% OFF
2014	5106-00-75	05/13/14	205	LET	BRRPL	0.000	CTH HK	T MOSCOW - T BRIGHAM	\$250,000 - \$499,999
								E BR PECATONICA RIVER BR P-25-0131	
								CONST OPS/BRIDGE REPLACEMENT	

**2012-2015 Final STIP Project Listing  
SW Region  
IOWA County**

Year	Project	Schd Dt	Pgm	Contract Type	Concept	Net Miles	HWY	Project Description WISDOT Program	Estimate Anticipated Funding
								LOCAL LOW COST BRIDGE	BRIDGE PROG 15% OFF
2012	5679-00-20	04/25/12	206	R/E	RECST	0.000	CTH K	HOLLANDALE - BARNEVELD	\$0 - \$99,999
								CTH H TO PRAIRIE GROVE RD	
								DESIGN/RECONSTRUCT	
								STP RURAL	STP <5K POPULATION S
2013	5679-00-75	04/09/13	205	LET	BRRPL	0.150	CTH K	HOLLANDALE - BARNEVELD	\$250,000 - \$499,999
								WILLIAMS CREEK BRIDGE & APPROACHES	
								CONST OPS - STRUCTURE & APPROACHES	
								LOCAL LOW COST BRIDGE	BRIDGE PROG 85% ON/O
2013	5679-00-76	04/09/13	206	LET	RECST	0.000	CTH K	HOLLANDALE - BARNEVELD	\$750,000 - \$999,999
								CTH H TO PRAIRIE GROVE RD	
								CONST OPS/RECONSTRUCT	
								STP RURAL	STP <5K POPULATION S
2012	5699-00-20	02/25/12	205	R/E	BRRPL	0.000	LOC STR	T DODGEVILLE, BOTLZ ROAD	\$0 - \$99,999
								DODGE BRANCH BRIDGE P-25-0118	
								R/E OPERATIONS	
								LOCAL LOW COST BRIDGE	BRIDGE PROG 15% OFF
2014	5626-00-72	05/13/14	205	LET	BRRPL	0.000	LOC STR	T BRIGHAM, CLAY HILL ROAD	\$100,000 - \$249,999
								BLUE MOUNDS BRANCH RIVER P-25-0130	
								CONST OPS/ BRIDGE REPLACEMENT	
								LOCAL LOW COST BRIDGE	BRIDGE PROG 15% OFF
2015	5699-00-75	03/10/15	205	LET	BRRPL	0.000	LOC STR	T DODGEVILLE, BOLTZ ROAD	\$250,000 - \$499,999
								DODGE BRANCH BRIDGE P-25-0118	
								CONST OPS/BRIDGE REPLACEMENT	
								LOCAL LOW COST BRIDGE	BRIDGE PROG 15% OFF
2013	5255-01-60	04/09/13	303	LET	RDMTN	9.490	STH 023	MINERAL POINT - SPRING GREEN	\$3,000,000 - \$3,999,999
								CTH ZZ TO N COUNTY LINE	

**2012-2015 Final STIP Project Listing  
SW Region  
IOWA County**

Year	Project	Schd Dt	Pgm	Contract Type	Concept	Net Miles	HWY	Project Description WISDOT Program	Estimate Anticipated Funding
								CONST OPS//PM MILL AND OVERLAY	
								STATE 3R	STP <200,000 POPULAT
2012	5970-02-62	01/25/12	303	LFA	RDMTN	2.100	STH 039	HOLLANDALE - NEW GLARUS	\$100,000 - \$249,999
								CTH F TO BLUE MOUNDS BRANCH BRIDGE	
								LFA/MILL AND OVERLAY	
								STATE 3R	NON-FEDERAL
2013	5970-02-72	01/08/13	303	LET	BRRPL	0.020	STH 039	HOLLANDALE - NEW GLARUS	\$500,000 - \$749,999
								BLUE MOUNDS BRANCH BRIDGE B250165	
								CONST OPS/REPLACE STRUCTURE B250165	
								STATE LOW COST BRIDGE	STP <200,000 POPULAT
2012	5939-00-60	03/25/12	303	LFA	RDMTN	2.870	STH 080	MONTFORT - COBB	\$250,000 - \$499,999
								HICKORY GROVE ROAD TO STH 133	
								CONST OP/LFA ASPHALT OVERLAY	
								STATE 3R	NON-FEDERAL
2012	5626-00-02	07/25/12	205	C/E	BRRPL	0.000	TWN RD	T BRIGHAM, CLAY HILL ROAD	\$0 - \$99,999
								BLUE MOUNDS BRANCH RIVER P-25-0130	
								DESIGN/PRELIMINARY ENGINEERING	
								LOCAL LOW COST BRIDGE	BRIDGE PROG 15% OFF
2012	5699-00-05	07/25/12	205	C/E	BRRPL	0.000	TWN RD	T DODGEVILLE, BLOTZ ROAD	\$0 - \$99,999
								DODGE BRANCH BRIDGE P-25-0118	
								DESIGN/PRELIMINARY ENGINEERING	
								LOCAL LOW COST BRIDGE	BRIDGE PROG 15% OFF
	1204-05-02		303	I/E	RESURF	14.870	USH 018	DODGEVILLE - MT HOREB	\$100,000 - \$249,999
								USH 151 TO E COUNTY LINE	
								DESIGN/PRE-CONSTRUCTION ENGINEERING	
								BACKBONE	NAT'L HWY SYSTEM
	1204-05-03		303	I/E	RESURF	19.360	USH 018	DODGEVILLE - MOUNT HOREB	\$500,000 - \$749,999

**2012-2015 Final STIP Project Listing**  
**SW Region**  
**IOWA County**

Year	Project	Schd Dt	Pgm	Contract Type	Concept	Net Miles	HWY	Project Description WISDOT Program	Estimate Anticipated Funding
								CTH Y TO TOWN HALL ROAD	
								DESIGN/RESURFACE	
								BACKBONE	NAT'L HWY SYSTEM
2014	1204-02-26	07/25/14	303	R/E	RECSTE	1.480	USH 018	DODGEVILLE - MT HOREB	\$750,000 - \$999,999
								CTH BB INTERCHANGE	
								R/E OPERATIONS	
								BACKBONE	NON-FEDERAL
2012	1209-01-76	07/10/12	303	LET	MISC	0.000	USH 151	DUBUQUE - DODGEVILLE	\$250,000 - \$499,999
								USH 61 TO USH 18	
								CONST OPS/ROADSIDE HARDWARE UPGRADE	
								SAFETY (REGULAR HSIP)	HIGHWAY SAFETY IMP P

**2012-2015 Final STIP Project Listing  
SW Region  
JEFFERSON County**

Year	Project	Schd Dt	Pgm	Contract Type	Concept	Net Miles	HWY	Project Description WISDOT Program	Estimate Anticipated Funding
	1066-02-31		303	I/E	RDMTN	34.040	IH 094	MADISON - OCONOMOWOC	\$0 - \$99,999
								CTH N TO E JEFFERSON COUNTY LINE	
								DESIGN/PRE-CONSTRUCTION ENGINEERING	
								BACKBONE	NON-FEDERAL
2012	1066-01-99	03/25/12	303	SFA	MISC	10.780	IH 094	MADISON - OCONOMOWOC	\$0 - \$99,999
								AIRPORT ROAD TO CTH Y/B-28-0040	
								TRF MIT 1066-00-77	
								BACKBONE	NON-FEDERAL
2013	3993-00-02	07/25/13	206	C/E	RECST	0.000	LOC STR	C JEFFERSON,S CENTER AVE - DANE ST	\$0 - \$99,999
								E WASHINGTON TO S MAIN ST (STH 26)	
								DESIGN/PRELIMINARY ENGINEERING	
								STP URBAN 5,000 - 20,000	STP-<200,000 S-LU EX
2012	1370-02-27	02/25/12	303	R/E	RECST	0.200	STH 016	WATERTOWN - WAUKESHA	\$0 - \$99,999
								CTH F INTERSECTION	
								R/E OPERATIONS	
								STATE 3R	NON-FEDERAL
2012	1370-02-60	04/25/12	303	LFA	RDMTN	0.100	STH 016	WATERTOWN - WAUKESHA	\$0 - \$99,999
								HIGHVIEW ROAD TO CTH F	
								CONST/LFA CULVERT LINING	
								STATE 3R	NON-FEDERAL
2013	1370-02-77	05/14/13	303	LET	RECST	0.200	STH 016	WATERTOWN - WAUKESHA	\$1,000,000 - \$1,999,999
								CTH F INTERSECTION	
								CONST OPS/INTERSECTION IMPROVEMENTS	
								SAFETY (REGULAR HSIP)	HIGHWAY SAFETY IMP P
2013	3050-02-62	07/09/13	303	LET	RDMTN	0.560	STH 019	SUN PRAIRIE - WATERTOWN	\$100,000 - \$249,999
								B-28-72 TO JACKSON STREET	
								CONST OPS//MAINT MILL & OVERLAY	

**2012-2015 Final STIP Project Listing  
SW Region  
JEFFERSON County**

Year	Project	Schd Dt	Pgm	Contract Type	Concept	Net Miles	HWY	Project Description WISDOT Program	Estimate Anticipated Funding
								STATE 3R	NON-FEDERAL
2015	3050-02-72	12/08/15	303	LET	RECOND	0.710	STH 019	SUN PRAIRIE - WATERTOWN	\$750,000 - \$999,999
								MCKAY WAY TO STRUC B-28-104	
								CONST OPS/MILL & OVLY, RECONDITION	
								STATE 3R	STP ANY AREAS
2015	3050-02-81	12/08/15	303	LET	BRRPL	0.010	STH 019	SUN PRAIRIE - WATERTOWN	\$500,000 - \$749,999
								MAUNESHA RIVER B-28-0175	
								CONST OPS/REPLACE STRUCTURE	
								STATE LOW COST BRIDGE	STP <200,000 POPULAT
2012	1390-04-80	12/11/12	302	LET	RECST	5.660	STH 026	JANESVILLE - FORT ATKINSON ROAD	\$20,000,000 - \$24,999,999
								CTH N TO S FORT INTERCHANGE	
								CONST OPS - PCC PAVING	
								MAJORS	NON-FEDERAL
2012	1390-04-97	01/25/12	302	R/E	RECST	8.550	STH 026	JOHNSON CREEK - WATERTOWN ROAD	\$0 - \$99,999
								(STH 19 - CTH Q)	
								R/E OPS/PARCEL#117	
								MAJORS	NON-FEDERAL
2012	1390-05-60	01/25/12	302	UTL	RECST	6.030	STH 026	JANESVILLE - FORT ATKINSON ROAD	\$100,000 - \$249,999
								(S COUNTY LINE-S FORT INTERCHANGE)	
								UTL OPS	
								MAJORS	NON-FEDERAL
2012	1390-05-61	01/25/12	302	UTL	RECST	6.030	STH 026	JANESVILLE - FORT ATKINSON ROAD	\$0 - \$99,999
								(S COUNTY LINE-S FORT INTERCHANGE)	
								UTL OPS PARCEL #86	
								MAJORS	NON-FEDERAL
2012	1390-05-62	01/25/12	302	UTL	RECST	6.030	STH 026	JANESVILLE - FORT ATKINSON ROAD	\$0 - \$99,999
								(S COUNTY LINE-S FORT INTERCHANGE)	

**2012-2015 Final STIP Project Listing**  
**SW Region**  
**JEFFERSON County**

Year	Project	Schd Dt	Pgm	Contract Type	Concept	Net Miles	HWY	Project Description WISDOT Program	Estimate Anticipated Funding
								UTL OPS	
								MAJORS	NON-FEDERAL
2014	3290-00-60	09/09/14	303	LET	RDMTN	8.060	STH 089	LAKE MILLS - WATERLOO	\$2,000,000 - \$2,999,999
								IH 94 TO SVL WATERLOO	
								CONST OPS - PM MILL AND OVERLAY	
								STATE 3R	STP ANY AREAS
2015	3632-00-71	05/12/15	205	LET	BRRPL	0.100	TWN RD	WEST RIVER ROAD BRIDGE & APPROACHES	\$100,000 - \$249,999
								TOWN OF CONCORD	
								CONST OPS - STRUCTURE & APPROACHES	
								LOCAL LOW COST BRIDGE	BRIDGE 15% OFF SYSTE
	3575-02-03		303	I/E	RECST	0.920	USH 012	C FORT ATKINSON, WHITEWATER AVENUE	\$250,000 - \$499,999
								SOUTH 3RD STREET TO FOX HILL ROAD	
								PE/GRADE, BASE, AND SURFACE	
								STATE 3R	NAT'L HWY SYSTEM
2012	3080-03-72	05/08/12	303	LET	RECST	0.110	USH 018	MADISON - JEFFERSON	\$100,000 - \$249,999
								W JCT STH 89 INTERSECTION	
								CONST OPS/INTERSECTION IMPROVEMENTS	
								SAFETY (REGULAR HSIP)	HIGHWAY SAFETY IMP P
2012	3080-03-74	05/08/12	303	LET	RECST	0.173	USH 018	MADISON - JEFFERSON	\$100,000 - \$249,999
								E JCT STH 89 INTERSECTION	
								CONST OPS/INTERSECTION IMPROVEMENTS	
								SAFETY (REGULAR HSIP)	HIGHWAY SAFETY IMP P

**2012-2015 Final STIP Project Listing  
SW Region  
JUNEAU County**

Year	Project	Schd Dt	Pgm	Contract Type	Concept	Net Miles	HWY	Project Description WISDOT Program	Estimate Anticipated Funding
2012	6635-01-72	05/08/12	206	LET	RECST	0.000	CTH G	NEW MINER - NEKOOSA	\$1,000,000 - \$1,999,999
								COUNTY LINE ROAD INTERSECTION	
								CONST OPS/RECONSTRUCT CURVES	
								SAFETY - HIGH RISK RURAL ROADS	HSIP-HIGH RISK RURAL
2012	5808-00-01	07/25/12	206	C/E	RECOND	0.000	CTH HH	T KILDARE - V LYNDON STATION	\$0 - \$99,999
								COUNTY LINE TO WRIGHT ST	
								DESIGN/PRELIMINARY ENGINEERING	
								STP RURAL	STP <5K POPULATION S
2014	5808-00-71	03/11/14	206	LET	RECOND	0.000	CTH HH	T KILDARE - V LYNDON STATION	\$2,000,000 - \$2,999,999
								COUNTY LINE TO WRIGHT ST	
								CONST OPS/RECONDITION	
								STP RURAL	STP <5K POPULATION S
2013	5810-00-71	03/12/13	206	LET	RECST	2.100	CTH O	C ELROY - CTH G	\$1,000,000 - \$1,999,999
								LEVERENZ LANE TO SARNOW ROAD	
								CONST OPS/RECONSTRUCTION HSIP	
								SAFETY (REGULAR HSIP)	HIGHWAY SAFETY IMP P
	1016-00-32		303	I/E	RDMTN	49.700	IH 090	TOMAH - PORTAGE	\$100,000 - \$249,999
								CAMP DOUGLAS TO STH 33	
								DESIGN/RDMTN	
								BACKBONE	NON-FEDERAL
	1016-04-31		303	I/E	BRSHRM	0.010	IH 090	TOMAH - MAUSTON	\$0 - \$99,999
								6TH AVENUE BRIDGE B-29-0050	
								DESIGN/PRE-CONSTRUCTION ENGINEERING	
								BACKBONE	NON-FEDERAL
	1016-04-32		303	I/E	BRRHB	0.010	IH 090	TOMAH - MAUSTON	\$0 - \$99,999
								CTH M BRIDGES B-29-0048 & B-29-0049	
								DESIGN/PRE-CONSTRUCTION ENGINEERING	



**2012-2015 Final STIP Project Listing  
SW Region  
JUNEAU County**

Year	Project	Schd Dt	Pgm	Contract Type	Concept	Net Miles	HWY	Project Description WISDOT Program	Estimate Anticipated Funding
								BACKBONE	INTERSTATE MAINTENAN
	1016-05-03		303	I/E	PVRPLA	4.910	IH 090	MAUSTON - WISCONSIN DELLS	\$1,000,000 - \$1,999,999
								STH 58 TO SEVEN MILE CREEK	
								DESIGN/PRE-CONSTRUCTION ENGINEERING	
								BACKBONE	INTERSTATE MAINTENAN
	1016-05-05		303	I/E	RESURF	4.910	IH 090	MAUSTON - WISCONSIN DELLS	\$250,000 - \$499,999
								STH 58 TO SEVEN MILE CREEK	
								DESIGN/RESURFACE	
								BACKBONE	INTERSTATE MAINTENAN
	1016-05-06		303	I/E	BRRPL	0.020	IH 090	MAUSTON - WISCONSIN DELLS	\$500,000 - \$749,999
								19TH AVE & 24TH AVE BRIDGES	
								DESIGN/REPLACE BRI B-29-24,27,28	
								BACKBONE	INTERSTATE MAINTENAN
	1016-05-31		303	I/E	RDMTN	0.010	IH 090	TOMAH - MAUSTON	\$0 - \$99,999
								43RD ST W BRDGS B-29-0041&B-29-0042	
								DESIGN/PRE-ENG/DECK REPLACEMENT	
								BACKBONE	NON-FEDERAL
	1016-05-32		303	I/E	BRRHB	0.010	IH 090	TOMAH - MAUSTON	\$0 - \$99,999
								MEYER ROAD BRIDGE B-29-0039	
								DESIGN/PRE-ENG/DECK REPLACEMENT	
								BACKBONE	INTERSTATE MAINTENAN
	1016-05-33		303	I/E	BRSHRM	0.020	IH 090	MAUSTON - WISCONSIN DELLS	\$100,000 - \$249,999
								B-29-34, B-29-35, B-29-36, B-29-37	
								DESIGN/CONCRETE DECK OVERLAYS	
								BACKBONE	INTERSTATE MAINTENAN
	1016-08-08		303	I/E	PVRPLA	9.090	IH 090	MAUSTON - WISCONSIN DELLS	\$1,000,000 - \$1,999,999
								24TH AVENUE TO USH 12	

**2012-2015 Final STIP Project Listing**  
**SW Region**  
**JUNEAU County**

Year	Project	Schd Dt	Pgm	Contract Type	Concept	Net Miles	HWY	Project Description WISDOT Program	Estimate Anticipated Funding
								DESIGN/PRE-CONSTRUCTION ENGINEERING	
								BACKBONE	INTERSTATE MAINTENAN
	1016-08-09		303	I/E	RESURF	9.090	IH 090	MAUSTON - WISCONSIN DELLS	\$250,000 - \$499,999
								24TH AVENUE TO USH 12	
								DESIGN/RESURFACE	
								BACKBONE	INTERSTATE MAINTENAN
2013	1016-00-61	01/08/13	303	LET	RDMTN	17.160	IH 090	TOMAH - PORTAGE	\$1,000,000 - \$1,999,999
								CAMP DOUGLAS TO SEVEN MILE CREEK	
								CONST OPS/RDMTN	
								BACKBONE	NON-FEDERAL
2013	1016-00-72	03/12/13	303	LET	MISC	30.980	IH 090	TOMAH - WISCONSIN DELLS	\$750,000 - \$999,999
								CAMP DOUGLAS TO E COUNTY LINE	
								CONST OPS/ROADSIDE HARDWARE UPGRADE	
								SAFETY (REGULAR HSIP)	HWY SFE S-LU EXT
2013	1016-00-73	01/08/13	303	LET	PVRPLA	3.990	IH 090	TOMAH - PORTAGE	\$9,000,000 - \$9,999,999
								SEVEN MILE CREEK TO 24TH AVENUE	
								CONST OPS/PVRPLA	
								BACKBONE	INTERSTATE MAINTENAN
2013	1016-00-93	01/25/13	303	SFA	MISC	49.700	IH 090	TOMAH - PORTAGE	\$0 - \$99,999
								CAMP DOUGLAS TO STH 33	
								TRF MIT 1016-00-61 & -63	
								BACKBONE	NON-FEDERAL
2013	1016-00-94	01/25/13	303	SFA	MISC	3.990	IH 090	TOMAH - PORTAGE	\$0 - \$99,999
								SEVEN MILE CREEK TO 24TH AVENUE	
								TRF MIT 1016-00-73	
								BACKBONE	NON-FEDERAL
2015	1016-00-62	02/10/15	303	LET	RDMTN	49.700	IH 090	TOMAH - PORTAGE	\$3,000,000 - \$3,999,999

**2012-2015 Final STIP Project Listing  
SW Region  
JUNEAU County**

Year	Project	Schd Dt	Pgm	Contract Type	Concept	Net Miles	HWY	Project Description WISDOT Program	Estimate Anticipated Funding
								CAMP DOUGLAS TO STH 33	
								CONST OPS/RDMTN	
								BACKBONE	NON-FEDERAL
2015	1016-00-92	02/25/15	303	SFA	MISC	49.700	IH 090	TOMAH - PORTAGE	\$0 - \$99,999
								CAMP DOUGLAS TO STH 33	
								TRF MIT 1016-00-62	
								BACKBONE	NON-FEDERAL
2012	7010-01-60	08/25/12	303	LFA	RDMTN	11.210	STH 021	TOMAH - NECEDAH	\$100,000 - \$249,999
								JUNEAU CO LINE TO V NECEDAH	
								LFA/ASPH RUT FILLING & SHOULDERS	
								STATE 3R	NON-FEDERAL
2015	7010-01-61	01/13/15	303	LET	RDMTN	11.210	STH 021	TOMAH - NECEDAH	\$3,000,000 - \$3,999,999
								W COUNTY LINE TO V NECEDAH	
								CONST OPS//PM MILL & OVERLAY	
								STATE 3R	STP <200,000 POPULAT
2012	5020-05-41	05/25/12	303	UTL	RECST	0.610	STH 058	STH 58/82 REDESIGNATION, MAUSTON	\$0 - \$99,999
								STH 82 EAST TO USH 12	
								UTILITY OPER	
								STATE 3R	NON-FEDERAL
2012	5020-05-51	01/25/12	303	R/R	RECST	0.000	STH 058	STH 58/82 REDESIGNATION, MAUSTON	\$100,000 - \$249,999
								CANADIAN PACIFIC R/R	
								R/R OPS/GATES & SIGNALS	
								STATE 3R	STP <200,000 POPULAT
2012	5020-05-52	01/25/12	303	R/R	RECST	0.610	STH 058	STH 58/82 REDESIGNATION, MAUSTON	\$0 - \$99,999
								CANADIAN PACIFIC R/R	
								R/R OPS/EXTEND CROSSING PANELS	
								STATE 3R	STP <200,000 POPULAT

**2012-2015 Final STIP Project Listing**  
**SW Region**  
**JUNEAU County**

Year	Project	Schd Dt	Pgm	Contract Type	Concept	Net Miles	HWY	Project Description WISDOT Program	Estimate Anticipated Funding
2012	5020-05-72	03/13/12	303	LET	RECST	0.184	STH 058	US 12/16&STH 58/82 INTERSCT,MAUSTON	\$1,000,000 - \$1,999,999
								STATE & UNION STREET INTERSECTION	
								RECONSTRUCTION	
								STATE 3R	A/C-STP <5K POPULATI
2013	5020-05-71	03/12/13	303	LET	RECST	0.480	STH 058	STH 58/82 REDESIGNATION, MAUSTON	\$2,000,000 - \$2,999,999
								STH 82 EAST TO USH 12	
								PAVEMENT REPLACEMENT	
								STATE 3R	STP <200,000 POPULAT
2013	5530-02-60	02/12/13	303	LET	RESURF	4.530	STH 080	HILLSBORO - NEW LISBON	\$2,000,000 - \$2,999,999
								STH 33 TO BARABOO RIVER BRIDGE	
								CONST OPS/MILL AND OVERLAY	
								STATE 3R	NON-FEDERAL
2013	5530-02-71	02/12/13	303	LET	RECOND	1.060	STH 080	HILLSBORO - NEW LISBON	\$1,000,000 - \$1,999,999
								BARABOO RIVER BRIDGE TO STH 82	
								CONST OPS/GRADE, BASE AND SURFACE	
								STATE 3R	STP <200,000 POPULAT
2013	5530-03-51	01/25/13	303	R/R	RECST	0.420	STH 080	HILLSBORO - NEW LISBON	\$0 - \$99,999
								SOUTH CITY LIMIT TO USH 12	
								R/R OPS//UPGRADE CROSSING	
								STATE 3R	NON-FEDERAL
2013	5530-03-60	02/12/13	303	LET	RDMTN	10.010	STH 080	HILLSBORO - NEW LISBON	\$4,000,000 - \$4,999,999
								STH 82 TO SOUTH CITY LIMITS	
								CONST OPS//PM OVERLAY	
								STATE 3R	NON-FEDERAL
2013	5530-03-71	02/12/13	303	LET	RECST	0.420	STH 080	HILLSBORO - NEW LISBON	\$250,000 - \$499,999
								SOUTH CITY LIMIT TO USH 12	
								CONST OPS/GRADE, BASE, AND SURFACE	

**2012-2015 Final STIP Project Listing  
SW Region  
JUNEAU County**

Year	Project	Schd Dt	Pgm	Contract Type	Concept	Net Miles	HWY	Project Description WISDOT Program	Estimate Anticipated Funding
								STATE 3R	STP <200,000 POPULAT
2012	5010-01-71	03/13/12	303	LET	RECST	0.338	STH 082	C MAUSTON, EAST STH 82	\$1,000,000 - \$1,999,999
								ROOSEVELT STREET TO KENNEDY STREET	
								CONST OPS/REPLACE PAVEMENT	
								STATE 3R	A/C-STP-<200,000 S-L
2015	1430-01-21	06/25/15	303	R/E	BRRPL	0.290	STH 082	POINT BLUFF BRIDGE	\$500,000 - \$749,999
								WISCONSIN RIVER BRIDGE	
								RE	
								STATE HIGH COST BRIDGE	NON-FEDERAL
2015	1430-01-41	06/25/15	303	UTL	BRRPL	0.290	STH 082	POINT BLUFF BRIDGE	\$0 - \$99,999
								WISCONSIN RIVER BRIDGE	
								UTILITIES	
								STATE HIGH COST BRIDGE	NON-FEDERAL
2015	6648-00-72	02/10/15	205	LET	BRRHB	0.050	TWN RD	19TH AVE SOUTH, T OF LEMONWEIR	\$250,000 - \$499,999
								LEMONWEIR RIVER BRIDGE	
								CONST OPS - DECK REPLACEMENT	
								LOCAL LOW COST BRIDGE	NON-FEDERAL
2012	5880-03-75	05/08/12	303	LET	RECST	0.200	USH 012	MAUSTON - WISCONSIN DELLS	\$100,000 - \$249,999
								CTH HH INTERSECTION	
								CONST OPS/INTERSECTION IMPROVEMENTS	
								SAFETY (REGULAR HSIP)	HIGHWAY SAFETY IMP P
2014	5880-02-72	11/11/14	303	LET	RECST	0.370	USH 012	C MAUSTON, E STATE STREET	\$1,000,000 - \$1,999,999
								HANOVER STREET TO PINE STREET	
								CONST OPS//GRADE, BASE, AND SURFACE	
								STATE 3R	STP <200,000 POPULAT
2014	5880-02-73	11/11/14	303	LET	RECST	0.370	USH 012	C MAUSTON, E STATE STREET	\$250,000 - \$499,999
								HANOVER STREET TO PINE STREET	

**2012-2015 Final STIP Project Listing**  
**SW Region**  
**JUNEAU County**

<b>Year</b>	<b>Project</b>	<b>Schd Dt</b>	<b>Pgm</b>	<b>Contract Type</b>	<b>Concept</b>	<b>Net Miles</b>	<b>HWY</b>	<b>Project Description WISDOT Program</b>	<b>Estimate Anticipated Funding</b>
								CONST OPS//SAN SEWER & WATER MAIN	
								STATE 3R	NON-FEDERAL

**2012-2015 Final STIP Project Listing  
SW Region  
LA CROSSE County**

Year	Project	Schd Dt	Pgm	Contract Type	Concept	Net Miles	HWY	Project Description WISDOT Program	Estimate Anticipated Funding
2013	5991-03-03	06/25/13	217	LFA	MISC	0.000	CTH B	LACROSSE CO HEALTH DEPT, CLINTON ST	\$0 - \$99,999
								BAINBRIDGE STREET TO ROSE STREET	
								CONST/TRAVEL&BIKE LN MARKNG,SIGNAGE	
								SAFE ROUTES TO SCHOOL	SAFE ROUTES TO SCHOO
2012	5096-00-21	12/25/12	206	R/E	RECST	0.000	CTH OA	STH 33 - BARRE MILLS	\$0 - \$99,999
								TYSON ROAD TO DRECTRAH ROAD	
								R/E OPERATIONS	
								SAFETY - HIGH RISK RURAL ROADS	HSIP-HIGH RISK RURAL
2013	5096-00-71	02/12/13	206	LET	RECST	0.000	CTH OA	STH 33 - BARRE MILLS	\$500,000 - \$749,999
								TYSON ROAD TO DRECTRAH ROAD	
								CONST OPS - RECONSTRUCT REALIGNMENT	
								SAFETY - HIGH RISK RURAL ROADS	HSIP-HIGH RISK RURAL
2012	5439-00-71	04/10/12	205	LET	BRRPL	0.056	CTH YY	STH 33 - CTH M	\$500,000 - \$749,999
								BOSTWICK CREEK BRIDGE & APPROACHES	
								CONST OPS - STRUCTURE & APPROACHES	
								LOCAL LOW COST BRIDGE	NON-FEDERAL
2012	7078-00-50	06/25/12	207	R/R	MISC	0.000	CTH ZN	CTH ZN, TOWN OF ONALASKA	\$100,000 - \$249,999
								BNSF RR CROSSING 079900M	
								R/R-LIGHTS, GATES,TIME CIRCUITRY	
								SAFETY - RAILROAD WARNING DEVICES	RAIL HWY PROTECTIVE
	1071-07-06		303	I/E	PVRPLA	6.620	IH 090	LACROSSE-SPARTA	\$1,000,000 - \$1,999,999
								STH 16 TO CTH C	
								DESIGN/PRE-CONSTRUCTION ENGINEERING	
								BACKBONE	INTERSTATE MAINTENAN
	1071-07-08		303	I/E	BRRPL	0.040	IH 090	LA CROSSE - SPARTA	\$250,000 - \$499,999
								B-32-23, 24, 25, 26, 27, 28, 57	
								DESIGN/BRIDGE & DECK REPLACEM	

**2012-2015 Final STIP Project Listing  
SW Region  
LA CROSSE County**

Year	Project	Schd Dt	Pgm	Contract Type	Concept	Net Miles	HWY	Project Description WISDOT Program	Estimate Anticipated Funding
								BACKBONE	INTERSTATE MAINTENAN
	1071-08-04		303	I/E	RECOND	1.860	IH 090	LA CROSSE - SPARTA	\$500,000 - \$749,999
								STH 16 INTERCHANGE AREA	
								DESIGN/INTERCHANGE AREA IMPROVE	
								BACKBONE	INTERSTATE MAINTENAN
	1071-08-31		303	I/E	BRSHRM	0.030	IH 090	LA CROSSE - SPARTA	\$100,000 - \$249,999
								B-32-0034, 0035, 0046, 0047, 0073	
								DESIGN/CONCRETE OVERLAY & PAINTING	
								BACKBONE	INTERSTATE MAINTENAN
	1074-00-00		303	I/E	BRRHB	0.010	IH 090	LA CROSSE - SPARTA	\$100,000 - \$249,999
								WOLF RD B-32-60; FISH CREEK B-32-64	
								DESIGN/DECK OVERLAY & DECK REPLACE	
								BACKBONE	INTERSTATE MAINTENAN
2012	1071-05-74	03/25/12	303	OST	BRRPL	0.010	IH 090	LACROSSE-SPARTA	\$60,000,000 - \$69,999,999
								DRESBACH BRIDGE, B-32-222WB & 223EB	
								PAYMENT TO MINNESOTA FY2014	
								BACKBONE	NON-FEDERAL
2012	1071-06-22	08/25/12	303	R/E	RECSTE	0.000	IH 090	USH 53/STH 35-THEATER RD	\$750,000 - \$999,999
								USH 53/STH 35 INTCHG TO THEATRE RD	
								RIGHT OF WAY OPER	
								BACKBONE	NON-FEDERAL
2013	1071-06-42	07/25/13	303	UTL	RECST	2.660	IH 090	USH 53/STH 35-THEATER RD/PHASE 1	\$0 - \$99,999
								USH 53/STH 35 INTCHG TO THEATRE RD	
								UTL OPS/EXCEL ENERGY/ELECTRIC DISTR	
								BACKBONE	NON-FEDERAL
2013	1071-06-43	07/25/13	303	UTL	RECST	2.660	IH 090	USH 53/STH 35-THEATER RD/PHASE 1	\$100,000 - \$249,999
								USH 53/STH 35 INTCHG TO THEATRE RD	



**2012-2015 Final STIP Project Listing**  
**SW Region**  
**LA CROSSE County**

Year	Project	Schd Dt	Pgm	Contract Type	Concept	Net Miles	HWY	Project Description WISDOT Program	Estimate Anticipated Funding
								UTL OPS/EXCEL ENERGY/TRANSMISSION	
								BACKBONE	NON-FEDERAL
2013	1071-06-65	07/09/13	303	LET	BRSHRM	0.000	IH 090	STH 157 INTERCHANGE BRIDGES	\$1,000,000 - \$1,999,999
								B-32-55 & 56 OVER I90 AT STH 157	
								DECK REPLACE B3255,DECK O'LAY B3256	
								BACKBONE	INTERSTATE MAINTENAN
2013	1071-06-95	06/25/13	303	SFA	MISC	0.010	IH 090	STH 157 INTERCHANGE BRIDGES	\$0 - \$99,999
								B-32-55 & 56 OVER I90 AT STH 157	
								TRAFFIC MITIGATION 1071-06-65	
								BACKBONE	NON-FEDERAL
2013	1071-07-77	02/12/13	303	LET	RESURF	6.620	IH 090	LACROSSE - SPARTA	\$8,000,000 - \$8,999,999
								STH 16 TO CTH C	
								CONST OPS/RDWY RESURF	
								BACKBONE	INTERSTATE MAINTENAN
2013	1071-07-97	02/25/13	303	SFA	MISC	6.620	IH 090	LACROSSE - SPARTA	\$100,000 - \$249,999
								STH 16 TO CTH C	
								TRF MIT 1071-07-77	
								BACKBONE	NON-FEDERAL
2014	1071-06-77	09/09/14	303	LET	PVRPLA	1.950	IH 090	WI/MN STATE LN-USH 53/STH 35 INTCHG	\$13,000,000 - \$13,999,999
								ROUND LAKE BR TO BLACK RIVER BR	
								CONST/PAVT REPL/B-32-48,49,51,52,75	
								BACKBONE	INTERSTATE MAINTENAN
2014	1071-06-78	01/14/14	303	LET	RECST	2.660	IH 090	USH 53/STH 35-THEATER RD/PHASE 1	\$9,000,000 - \$9,999,999
								USH 53/STH 35 INTCHG TO THEATRE RD	
								RECONSTR/B-32-218	
								BACKBONE	INTERSTATE MAINTENAN
2014	1071-06-98	01/25/14	303	SFA	MISC	2.660	IH 090	USH 53/STH 35-THEATER RD/PHASE 1	\$100,000 - \$249,999

**2012-2015 Final STIP Project Listing  
SW Region  
LA CROSSE County**

Year	Project	Schd Dt	Pgm	Contract Type	Concept	Net Miles	HWY	Project Description WISDOT Program	Estimate Anticipated Funding
								USH 53/STH 35 INTCHG TO THEATRE RD	
								TRF MIT 1071-06-68 & -78	
								BACKBONE	NON-FEDERAL
2015	1071-06-79	01/13/15	303	LET	RECST	2.660	IH 090	USH 53/STH 35-THEATER RD/PHASE 2	\$17,000,000 - \$19,999,999
								USH 53/STH 35 INTCHG TO THEATRE RD	
								RECONSTR/B-32-219,220	
								BACKBONE	INTERSTATE MAINTENAN
2015	1071-06-97	06/25/15	303	SFA	MISC	2.480	IH 090	STH 35-THEATER RD/B32-36,43,107	\$100,000 - \$249,999
								1.08&.8 M E OF STH 35 & ST 35/US 53	
								TRF MIT 1071-06-77	
								BACKBONE	NON-FEDERAL
2015	1071-06-99	01/25/15	303	SFA	MISC	2.660	IH 090	STH 35-THEATER RD/B32-37,44,108	\$100,000 - \$249,999
								.52&.81 M W OF ST 157 & ST 35/US 53	
								TRF MIT 1071-06-69 & -79	
								BACKBONE	NON-FEDERAL
2012	5991-00-16	05/25/12	214	LLC	MISC	0.000	LOC STR	V OF WEST SALEM, PATHWAYS	\$500,000 - \$749,999
								ELM STREET TO GARLAND STREET	
								CONST-BIKE/PED PATH & STREETScape	
								LOCAL ENHANCEMENTS	STP ENHANCEMENT
2012	5991-00-18	08/25/12	217	LFA	MISC	0.000	LOC STR	V OF WEST SALEM, PED IMPROVEMENTS	\$0 - \$99,999
								VARIOUS LOCATIONS	
								CONST OPS / CURB RAMPS & SIGNAGE	
								SAFE ROUTES TO SCHOOL	SAFE ROUTES TO SCHOO
2012	5991-00-72	05/08/12	206	LET	RECOND	0.460	LOC STR	V. OF WEST SALEM, WEST GARLAND ST.	\$250,000 - \$499,999
								WEST AVE. NORTH TO N. LEONARD ST.	
								CONST / RECONDITIONING	
								STP URBAN 50,000 - 200,000	STP <200,000 POPULAT

**2012-2015 Final STIP Project Listing  
SW Region  
LA CROSSE County**

Year	Project	Schd Dt	Pgm	Contract Type	Concept	Net Miles	HWY	Project Description WISDOT Program	Estimate Anticipated Funding
2012	5991-02-48	05/25/12	217	LLC	MISC	0.000	LOC STR	C OF ONALASKA, PED IMPROVEMENTS	\$0 - \$99,999
								QUINCY STREET TO TROY STREET	
								CONST-BIKE/PED PATH,SIDEWALK,SIGNS	
								SAFE ROUTES TO SCHOOL	SAFE ROUTES TO SCHOO
2012	5991-05-74	03/13/12	206	LET	RECOND	0.624	LOC STR	CITY OF LA CROSSE, EAST AVENUE	\$500,000 - \$749,999
								LOSEY BLVD TO VICTORY STREET	
								CONST / RECONDITION	
								STP URBAN 50,000 - 200,000	STP-<200,000 S-LU EX
2012	5991-05-98	01/25/12	217	C/E	MISC	0.000	LOC STR	CITY OF LACROSSE, CLINTON STREET	\$0 - \$99,999
								VARIOUS LOCATIONS	
								PE-PLAN CHECK/BIKE LANE, SIDEWALK	
								SAFE ROUTES TO SCHOOL	SAFE ROUTES TO SCHOO
2013	5991-02-50	03/25/13	214	LLC	MISC	0.000	LOC STR	C OF ONALASKA, GREAT RIVER STATE TR	\$100,000 - \$249,999
								STH 35 & MAIN STREET TO 3RD AVENUE	
								CONST-BIKE/PED PATH, LANDSCAPING	
								LOCAL ENHANCEMENTS	STP ENHANCEMENT
2013	5991-03-05	06/25/13	217	LLC	MISC	0.000	LOC STR	TOWN OF CAMPBELL, PED IMPROVEMENTS	\$0 - \$99,999
								VARIOUS LOCATIONS	
								CONST/CROSSWALK IMPRVMNTS, SIGNAGE	
								SAFE ROUTES TO SCHOOL	SAFE ROUTES TO SCHOO
2013	5991-05-77	03/12/13	206	LET	RECOND	0.250	LOC STR	CITY OF LA CROSSE, 33RD STREET	\$100,000 - \$249,999
								BENTWOOD PLACE TO SOLARIS LANE	
								CONST / RECONDITION	
								STP URBAN 50,000 - 200,000	STP <200,000 POPULAT
2013	5991-05-78	03/12/13	206	LET	RECST	0.590	LOC STR	CITY OF LA CROSSE, OAK STREET	\$1,000,000 - \$1,999,999
								PALACE STREET TO ENTERPRISE AVE	
								CONST OPS / RECONSTRUCTION	

**2012-2015 Final STIP Project Listing  
SW Region  
LA CROSSE County**

Year	Project	Schd Dt	Pgm	Contract Type	Concept	Net Miles	HWY	Project Description WISDOT Program	Estimate Anticipated Funding
								STP URBAN 50,000 - 200,000	STP-<200,000 S-LU EX
2013	5991-05-99	06/25/13	217	LFA	MISC	0.000	LOC STR	CITY OF LACROSSE, CLINTON STREET	\$100,000 - \$249,999
								VARIOUS LOCATIONS	
								CONST/TRAVEL&BIKE LN MRKNG,SIDEWALK	
								SAFE ROUTES TO SCHOOL	SAFE ROUTES TO SCHO
2013	5991-07-32	03/25/13	217	LFA	MISC	0.000	LOC STR	C OF LACROSSE, PED IMPROVEMENTS	\$0 - \$99,999
								VARIOUS LOCATIONS	
								CONST OPS - PED SIGNAGE/CURB RAMPS	
								SAFE ROUTES TO SCHOOL	SAFE ROUTES TO SCHO
2013	5991-09-38	06/25/13	217	LLC	MISC	0.000	LOC STR	V OF HOLMEN, SIDEWALK CONNECTIONS	\$250,000 - \$499,999
								VARIOUS LOCATIONS	
								CONST / SIDEWALK & SIGNALS	
								SAFE ROUTES TO SCHOOL	SAFE ROUTES TO SCHO
2012	1070-00-01	06/25/12	303	C/E	MISC	0.000	NON HWY	AIRPORT POND WETLAND MIT SITE	\$0 - \$99,999
								FRENCH ISLAND DISTRICT	
								MONITOR WETLAND SITE	
								WETLAND BANKING	NON-FEDERAL
2012	5991-05-09	07/25/12	214	LLC	MISC	0.000	NON HWY	C OF LACROSSE,DAIRYLAND POWER TRAIL	\$250,000 - \$499,999
								GILLETTE STREET TO NORTH STREET	
								CONST OPS - BIKE/PEDESTRIAN TRAIL	
								LOCAL ENHANCEMENTS	STP ENHANCEMENT
2012	5991-05-95	07/25/12	214	LLC	MISC	0.000	NON HWY	C LA CROSSE, NORTHSIDE CONNECTOR TR	\$250,000 - \$499,999
								NORTH STREET TO SALEM ROAD	
								ENHANCEMENT BIKE/PED TRAIL	
								LOCAL ENHANCEMENTS	STP ENHANCEMENT
2012	5991-07-19	07/25/12	214	LLC	MISC	0.000	NON HWY	LACROSSE-ONALASKA OAK ST CONNECTION	\$3,000,000 - \$3,999,999
								SALEM ROAD TO ENTERPRISE AVENUE	

**2012-2015 Final STIP Project Listing  
SW Region  
LA CROSSE County**

Year	Project	Schd Dt	Pgm	Contract Type	Concept	Net Miles	HWY	Project Description WISDOT Program	Estimate Anticipated Funding
								CONST-BIKE/PED TRAIL//ENHANCEMENT	
								LOCAL ENHANCEMENTS	STP ENHANCEMENT
	7575-01-03		303	I/E	RECSTE	1.250	STH 016	LACROSSE - SPARTA	\$750,000 - \$999,999
								GILLETTE STREET TO STH 157	
								PE//GRADE, BASE, AND SURFACE	
								STATE 3R	STP ANY AREAS
	7575-01-04		303	I/E	RECSTE	0.890	STH 016	LACROSSE - SPARTA	\$500,000 - \$749,999
								STH 157 TO SOUTH KINNEY COULEE ROAD	
								PE//GRADE, BASE, AND SURFACE	
								STATE 3R	STP ANY AREAS
2012	7575-01-01	07/25/12	303	C/E	RECSTE	2.930	STH 016	LACROSSE - SPARTA	\$5,000,000 - \$5,999,999
								GILLETTE STREET TO CTH OS	
								PRELIMINARY DESIGN	
								STATE 3R	STP ANY AREAS
2013	7570-02-28	07/25/13	303	R/E	RECSTE	3.050	STH 016	I 90-WEST SALEM/LANDFILL RD-VETS PK	\$0 - \$99,999
								LANDFILL RD ELY TO STH 16 WB	
								RE OPS	
								STATE 3R	NON-FEDERAL
2013	7575-01-60	07/09/13	303	LET	RDMTN	1.410	STH 016	LACROSSE - SPARTA	\$1,000,000 - \$1,999,999
								GILLETTE STREET TO STH 157	
								CONST OP/JOINT REPAIR-O'LAY/APPRJUL	
								STATE 3R	STP ANY AREAS
2013	7575-01-61	01/08/13	303	LET	RDMTN	0.890	STH 016	LACROSSE - SPARTA	\$1,000,000 - \$1,999,999
								STH 157 TO S KINNEY COULEE ROAD	
								CONST OPS//JOINT REPAIR & OVERLAY	
								STATE 3R	NON-FEDERAL
2013	7575-08-22	10/25/13	303	R/E	RECST	0.220	STH 016	CASS STREET, C LACROSSE	\$750,000 - \$999,999

**2012-2015 Final STIP Project Listing  
SW Region  
LA CROSSE County**

Year	Project	Schd Dt	Pgm	Contract Type	Concept	Net Miles	HWY	Project Description WISDOT Program	Estimate Anticipated Funding
								4TH STREET TO 7TH STREET	
								R/E OPS//LPA	
								STATE 3R	NON-FEDERAL
2014	7575-01-62	11/11/14	303	LET	RDMTN	2.060	STH 016	LACROSSE - SPARTA	\$2,000,000 - \$2,999,999
								LACROSSE STREET TO GILLETTE STREET	
								CONST OPS//JOINT REPAIR & OVERLAY	
								STATE 3R	NON-FEDERAL
2015	7570-02-77	12/08/15	303	LET	RECSTE	2.770	STH 016	I 90-WEST SALEM/LANDFILL RD-VETS PK	\$13,000,000 - \$13,999,999
								LANDFILL RD ELY TO STH 16 WB	
								RECONSTRUCTION, EXPANSION	
								STATE 3R	STP <200,000 POPULAT
2015	7575-07-73	12/08/15	303	LET	RECSTE	0.910	STH 016	C LA CROSSE, LA CROSSE STREET	\$3,000,000 - \$3,999,999
								OAKLAND ST TO LOSEY BLVD	
								CONST OPS//RECONSTRUCT W/ADDL LANE	
								STATE 3R	STP ANY AREAS
2015	7575-08-72	02/10/15	303	LET	RECST	0.220	STH 016	CASS STREET, C LACROSSE	\$2,000,000 - \$2,999,999
								4TH STREET TO 7TH STREET	
								CONST OPS/GRADE, BASE, SURFACE	
								STATE 3R	STP <200,000 POPULAT
2015	7575-08-73	02/10/15	303	LET	RECST	0.220	STH 016	CASS STREET, C LACROSSE	\$250,000 - \$499,999
								4TH STREET TO 7TH STREET	
								CONST OPS//SANITARY/WATER/HAZMAT	
								STATE 3R	NON-FEDERAL
2012	5120-07-40	06/25/12	303	UTL	RECOND	1.580	STH 033	LA CROSSE - CASHTON	\$0 - \$99,999
								E.LACROSSE CITY LIMITS-BOMA RD	
								UTL OPS/XCEL ENERGY-ELEC/5120-07-71	
								STATE 3R	NON-FEDERAL

**2012-2015 Final STIP Project Listing  
SW Region  
LA CROSSE County**

Year	Project	Schd Dt	Pgm	Contract Type	Concept	Net Miles	HWY	Project Description WISDOT Program	Estimate Anticipated Funding
2012	5120-07-41	06/25/12	303	UTL	RECOND	1.980	STH 033	LA CROSSE - CASHTON	\$0 - \$99,999
								BOMA ROAD TO FOREST RIDGE DRIVE	
								UTL OPS/XCEL ENERGY-GAS/5120-07-72	
								STATE 3R	NON-FEDERAL
2012	5120-07-42	06/25/12	303	UTL	RECOND	1.980	STH 033	LA CROSSE - CASHTON	\$0 - \$99,999
								BOMA ROAD TO FOREST RIDGE DRIVE	
								UTL OPS/VERNON CO ELECTR/5120-07-72	
								STATE 3R	NON-FEDERAL
2012	5120-07-43	06/25/12	303	UTL	RECOND	1.980	STH 033	LA CROSSE - CASHTON	\$0 - \$99,999
								BOMA ROAD TO FOREST RIDGE DRIVE	
								UTL OPS/CENTURYLINK/5120-07-72	
								STATE 3R	NON-FEDERAL
2012	5120-07-44	06/25/12	303	UTL	RECOND	1.980	STH 033	LA CROSSE - CASHTON	\$0 - \$99,999
								BOMA ROAD TO FOREST RIDGE DRIVE	
								UTL OPS/CHARTER/5120-07-72	
								STATE 3R	NON-FEDERAL
2012	5121-09-23	01/25/12	303	R/E	RECST	6.890	STH 033	LAX-CASHTON/KIRSCHNER RD-E CO LINE	\$100,000 - \$249,999
								KIRSCHNER RD ELY TO MONROE CO LINE	
								R/W OPER	
								STATE 3R	NON-FEDERAL
2012	5121-09-45	05/25/12	303	UTL	RECST	6.730	STH 033	LAX-CASHTON/KIRSCHNER RD-E CO LINE	\$0 - \$99,999
								KIRSCHNER RD ELY TO MONROE CO LINE	
								UTL OPS/BANGOR MUNICIPAL	
								STATE 3R	NON-FEDERAL
2012	5121-09-46	05/25/12	303	UTL	RECST	6.730	STH 033	LAX-CASHTON/KIRSCHNER RD-E CO LINE	\$100,000 - \$249,999
								KIRSCHNER RD ELY TO MONROE CO LINE	
								UTL OPS/CENTURYTEL	

**2012-2015 Final STIP Project Listing  
SW Region  
LA CROSSE County**

Year	Project	Schd Dt	Pgm	Contract Type	Concept	Net Miles	HWY	Project Description WISDOT Program	Estimate Anticipated Funding
								STATE 3R	NON-FEDERAL
2012	5121-09-47	05/25/12	303	UTL	RECST	6.730	STH 033	LAX-CASHTON/KIRSCHNER RD-E CO LINE	\$0 - \$99,999
								KIRSCHNER RD ELY TO MONROE CO LINE	
								UTL OPS/COON VLY FARMERS TELE COOP	
								STATE 3R	NON-FEDERAL
2012	5121-09-48	05/25/12	303	UTL	RECST	6.730	STH 033	LAX-CASHTON/KIRSCHNER RD-E CO LINE	\$0 - \$99,999
								KIRSCHNER RD ELY TO MONROE CO LINE	
								UTL OPS/XCEL ENERGY	
								STATE 3R	NON-FEDERAL
2013	5121-09-73	12/10/13	303	LET	RECST	6.890	STH 033	LAX-CASHTON/KIRSCHNER RD-E CO LINE	\$6,000,000 - \$6,999,999
								KIRSCHNER RD ELY TO MONROE CO LINE	
								RECONST	
								STATE 3R	STP <200,000 POPULAT
2014	5120-07-71	02/11/14	303	LET	RECOND	1.580	STH 033	LA CROSSE - CASHTON	\$3,000,000 - \$3,999,999
								E.LACROSSE CITY LIMITS TO BOMA RD	
								CONST OPS/EBS, BASE & SURFACE	
								STATE 3R	STP ANY AREAS
2014	5120-07-72	02/11/14	303	LET	RECOND	1.980	STH 033	LA CROSSE - CASHTON	\$6,000,000 - \$6,999,999
								BOMA ROAD TO FOREST RIDGE DRIVE	
								CONST OP/EBS, BASE & SURFACE	
								STATE 3R	STP ANY AREAS
2012	7190-05-75	12/25/12	214	LLC	MISC	0.000	STH 035	GREAT RIVER CULTURAL & TOURISM CNTR	\$100,000 - \$249,999
								(STH 35 & STH 157) PHASE 1	
								CONST OP-INFORMATION&LEARNING CENTR	
								SCENIC BYWAYS	NATIONAL SCENIC BYWA
2012	7190-05-76	12/25/12	214	LLC	MISC	0.000	STH 035	GREAT RIVER CULTURAL & TOURISM CNTR	\$750,000 - \$999,999
								STH 35 & STH 157, PHASE 2	



**2012-2015 Final STIP Project Listing  
SW Region  
LA CROSSE County**

Year	Project	Schd Dt	Pgm	Contract Type	Concept	Net Miles	HWY	Project Description WISDOT Program	Estimate Anticipated Funding
								CONST-INFORMATION & LEARNING CENTER	
								SCENIC BYWAYS	NATIONAL SCENIC BYWA
2012	7190-06-21	01/25/12	303	R/E	RECST	3.470	STH 035	ONALASKA-USH 53	\$500,000 - \$749,999
								POPLAR ST TO USH 53	
								R/W OPER	
								STATE 3R	NON-FEDERAL
2013	7190-03-21	01/25/13	303	R/E	RECOND	0.490	STH 035	LACROSSE - TREMPEALEAU	\$250,000 - \$499,999
								BN RR BRIDGE TO 2ND AVE SW	
								R/E OPS	
								STATE 3R	NON-FEDERAL
2013	7190-06-71	11/12/13	303	LET	RECST	3.470	STH 035	ONALASKA-USH 53	\$8,000,000 - \$8,999,999
								POPLAR ST TO USH 53	
								CONST OP//GRADE BASE & SURFACE	
								STATE 3R	STP ANY AREAS
2015	7190-03-71	01/13/15	303	LET	RECOND	0.490	STH 035	LACROSSE - TREMPEALEAU	\$9,000,000 - \$9,999,999
								BN RR BRIDGE TO 2ND AVE SW	
								CONST OPS/REPLACE PAVT-BRI/B320224	
								COMMUNITY SENSITIVE DESIGN	NAT'L HWY SYSTEM
2013	7930-08-60	07/25/13	303	LFA	RDMTN	0.000	STH 108	STH 16-NORTH COUNTY LINE	\$250,000 - \$499,999
								FR CTH C NLY TO LAX/JACKSON CO LN	
								RDMTN/CUL REPL& RESTORE DITCHES/CRC	
								STATE 3R	NON-FEDERAL
2012	5820-01-21	05/25/12	303	R/E	RECST	0.300	STH 162	COON VALLEY - BANGOR	\$100,000 - \$249,999
								H HUNDT ROAD TO KAMMEL COULEE ROAD	
								R/E OPERATIONS	
								STATE 3R	NON-FEDERAL
2012	5820-01-23	01/25/12	303	R/E	RECOND	0.840	STH 162	LAX-CASHTON/STH 33-DUTCH CREEK BR	\$0 - \$99,999

**2012-2015 Final STIP Project Listing  
SW Region  
LA CROSSE County**

Year	Project	Schd Dt	Pgm	Contract Type	Concept	Net Miles	HWY	Project Description WISDOT Program	Estimate Anticipated Funding
								STH 33 NLY .57 M TO DUTCH CREEK BR	
								RE OPS	
								STATE 3R	NON-FEDERAL
2013	5820-01-71	05/14/13	303	LET	RECST	0.300	STH 162	COON VALLEY - BANGOR	\$1,000,000 - \$1,999,999
								H HUNDT ROAD TO KAMMEL COULEE ROAD	
								CONST OPS/RECST CURVE	
								SAFETY (REGULAR HSIP)	HIGHWAY SAFETY IMP P
2013	5820-01-73	12/10/13	303	LET	RECOND	0.580	STH 162	LAX-CASHTON/STH 33-DUTCH CREEK BR	\$1,000,000 - \$1,999,999
								STH 33 NLY .57 M TO DUTCH CREEK BR	
								RECONST/BRI REPLACEM B-32-0215	
								STATE 3R	STP <200,000 POPULAT
2014	5820-01-62	11/11/14	303	LET	RESURF	8.620	STH 162	BANGOR - COON VALLEY	\$2,000,000 - \$2,999,999
								DUTCH CREEK BR TO STH 16	
								CONST OPS//MILL & OVERLAY	
								STATE 3R	NON-FEDERAL
2015	7925-01-61	04/25/15	303	LFA	RDMTN	0.000	STH 162	STH 16 - NORTH COUNTY LINE	\$250,000 - \$499,999
								FR STH 16 NLY TO LACROSSE CO LINE	
								RDMNT/CULV REPL/RESTORE DITCHES/CRC	
								STATE 3R	NON-FEDERAL
2013	1641-03-22	08/25/13	303	R/E	RECST	0.510	USH 014	MORMON COULEE RD, C LA CROSSE	\$1,000,000 - \$1,999,999
								LOSEY BLVD TO BROADVIEW PLACE	
								R/E OPS	
								STATE 3R	NON-FEDERAL
2015	1641-03-42	02/25/15	303	UTL	RECST	0.510	USH 014	MORMON COULEE RD, C LA CROSSE	\$250,000 - \$499,999
								LOSEY BLVD TO BROADVIEW PLACE	
								UTL LOE	
								STATE 3R	NON-FEDERAL

**2012-2015 Final STIP Project Listing**  
**SW Region**  
**LA CROSSE County**

Year	Project	Schd Dt	Pgm	Contract Type	Concept	Net Miles	HWY	Project Description WISDOT Program	Estimate Anticipated Funding
	1071-06-05		303	I/E	MISC	2.290	USH 053	C LA CROSSE / C ONALASKA	\$0 - \$99,999
								LIVINGSTON STREET TO BN RAILROAD	
								FEASIBILITY STUDY	
								BACKBONE	NON-FEDERAL
2013	1630-00-75	03/12/13	303	LET	RECST	0.010	USH 053	C ONALASKA	\$250,000 - \$499,999
								CTH S INTERCHANGE RAMP	
								CONST OPS/RECONFIGURE NB OFF RAMP	
								SAFETY (REGULAR HSIP)	HIGHWAY SAFETY IMP P
2014	1630-08-27	01/25/14	302	R/E	RECST	0.000	USH 053	USH 14/61 - I-90/GILLETTE ST - I-90	\$1,000,000 - \$1,999,999
								GILLETTE ST NLY TO INT 90	
								R/W OPER	
								MAJORS	NON-FEDERAL

**2012-2015 Final STIP Project Listing  
SW Region  
LAFAYETTE County**

Year	Project	Schd Dt	Pgm	Contract Type	Concept	Net Miles	HWY	Project Description WISDOT Program	Estimate Anticipated Funding
2013	5648-00-72	02/12/13	206	LET	RECST	1.020	CTH D	CTH F - IOWA COUNTY LINE	\$1,000,000 - \$1,999,999
								(CANNON ROAD - CTH S)	
								CONST OPS - G,B,S & BRIDGE REPL	
								STP RURAL	STP NON-URBAN
2012	5307-00-00	07/25/12	205	C/E	BRRPL	0.000	CTH O	T SHULLSBURG - T SEYMOUR	\$0 - \$99,999
								AMES BRANCH BRIDGE B-33-0854	
								DESIGN/BRIDGE REPLACEMENT	
								LOCAL LOW COST BRIDGE	BRIDGE PROG 15% OFF
2012	5307-00-01	07/25/12	205	C/E	BRRPL	0.000	CTH O	T WHITE OAK SPRINGS - C SHULLSBURG	\$0 - \$99,999
								SHULLSBURG BRANCH BRIDGE B-33-0850	
								DESIGN/BRIDGE REPLACEMENT	
								LOCAL LOW COST BRIDGE	BRIDGE PROG 15% OFF
2014	5307-00-70	05/13/14	205	LET	BRRPL	0.000	CTH O	T SHULLSBURG - T SEYMOUR	\$250,000 - \$499,999
								AMES BRANCH BRIDGE B-33-0854	
								CONST OPS/BRIDGE REPLACEMENT	
								LOCAL LOW COST BRIDGE	BRIDGE PROG 15% OFF
2014	5625-00-74	05/13/14	205	LET	BRRPL	0.000	LOC STR	T BENTON, S GALENA ROAD	\$250,000 - \$499,999
								BRANCH GALENA RIVER P-33-0201	
								CONST OPS/BRIDGE REPLACEMENT	
								LOCAL LOW COST BRIDGE	BRIDGE PROG 15% OFF
2014	5648-00-74	05/13/14	205	LET	BRRPL	0.000	LOC STR	T FAYETTE, GANT ROAD	\$250,000 - \$499,999
								YELLOWSTONE RIVER BRIDGE P-33-0095	
								CONST OPS/BRIDGE REPLACEMENT	
								LOCAL LOW COST BRIDGE	BRIDGE PROG 15% OFF
2014	5720-00-73	05/13/14	205	LET	BRRHB	0.000	LOC STR	T WILLOW SPRINGS, FERNDAL ROAD	\$100,000 - \$249,999
								PECATONICA RIVER BRIDGE P-33-0144	
								CONST OPS/BRIDGE REHAB	

**2012-2015 Final STIP Project Listing  
SW Region  
LAFAYETTE County**

Year	Project	Schd Dt	Pgm	Contract Type	Concept	Net Miles	HWY	Project Description WISDOT Program	Estimate Anticipated Funding
								LOCAL LOW COST BRIDGE	BRIDGE PROG 15% OFF
2013	1706-01-09	01/25/13	303	C/E	MISC	55.410	STH 011	DUBUQUE - MONROE	\$250,000 - \$499,999
								USH 61 TO STH 81 NORTH	
								CORRIDOR PRESERVATION & ACCESS	
								STATE 3R	NAT'L HWY SYSTEM
2014	5590-03-60	09/09/14	303	LET	RDMTN	7.220	STH 078	WIOTA - ARGYLE	\$2,000,000 - \$2,999,999
								CTH D TO SOUTH LIMIT V ARGYLE	
								CONST OPS/MILL & OVERLAY	
								STATE 3R	NON-FEDERAL
2014	5590-03-71	09/09/14	303	LET	BRRPL	0.000	STH 078	WIOTA - ARGYLE	\$250,000 - \$499,999
								CHERRY CREEK BRIDGE B-33-0093	
								CONST OPS/BRIDGE REPLACEMENT	
								STATE LOW COST BRIDGE	BRIDGE PROG 85% ON/O
2012	5625-00-04	07/25/12	205	C/E	BRRPL	0.000	TWN RD	T BENTON, S GALENA ROAD	\$0 - \$99,999
								BRANCH GALENA RIVER P-33-0201	
								DESIGN/PRELIMINARY ENGINEERING	
								LOCAL LOW COST BRIDGE	BRIDGE PROG 15% OFF
2012	5648-00-04	07/25/12	205	C/E	BRRPL	0.000	TWN RD	T FAYETTE, GANT ROAD	\$0 - \$99,999
								YELLOWSTONE RIVER BRIDGE P-33-0095	
								DESIGN/BRIDGE REPLACEMENT	
								LOCAL LOW COST BRIDGE	BRIDGE PROG 15% OFF
2012	5720-00-03	07/25/12	205	C/E	BRRHB	0.000	TWN RD	T WILLOW SPRINGS, FERNDAL ROAD	\$0 - \$99,999
								PECATONICA RIVER BRIDGE P-33-0144	
								DESIGN/PRELIMINARY ENGINEERING	
								LOCAL LOW COST BRIDGE	BRIDGE PROG 15% OFF

**2012-2015 Final STIP Project Listing  
SW Region  
MONROE County**

Year	Project	Schd Dt	Pgm	Contract Type	Concept	Net Miles	HWY	Project Description WISDOT Program	Estimate Anticipated Funding
2012	5019-00-00	07/25/12	205	C/E	BRRPL	0.000	CTH BC	T BURNS - T SPARTA	\$0 - \$99,999
								BIG CREEK BRIDGE P-41-0946	
								DESIGN/BRIDGE REPLACEMENT	
								LOCAL LOW COST BRIDGE	BRIDGE PROG 15% OFF
2014	5019-00-70	05/13/14	205	LET	BRRPL	0.000	CTH BC	T BURNS - T SPARTA	\$250,000 - \$499,999
								BIG CREEK BRIDGE P-41-0946	
								CONST OPS/BRIDGE REPLACEMENT	
								LOCAL LOW COST BRIDGE	BRIDGE PROG 15% OFF
2012	7373-00-03	07/25/12	205	C/E	BRRPL	0.000	CTH EW	T LINCOLN - T SCOTT	\$0 - \$99,999
								E FORK LEMONWEIR RIVER P-41-0939	
								DESIGN/BRIDGE REPLACEMENT	
								LOCAL LOW COST BRIDGE	BRIDGE PROG 15% OFF
2014	7373-00-73	05/13/14	205	LET	BRRPL	0.000	CTH EW	T LINCOLN - T SCOTT	\$250,000 - \$499,999
								E FORK LEMONWEIR RIVER BR P-41-0939	
								CONST OPS/BRIDGE REPLACEMENT	
								LOCAL LOW COST BRIDGE	BRIDGE PROG 15% OFF
	1071-02-01		303	I/E	BRRHB	0.010	IH 090	SPARTA - TOMAH	\$0 - \$99,999
								CTH M BRIDGES B-41-0115 & 0116	
								DESIGN/PRE-CONSTRUCTION ENGINEERING	
								BACKBONE	INTERSTATE MAINTENAN
	1071-02-30		303	I/E	RDMTN	23.040	IH 090	LACROSSE - TOMAH	\$0 - \$99,999
								W COUNTY LINE TO USH 12	
								DESIGN/CONCRETE REPAIR	
								BACKBONE	NON-FEDERAL
	1074-00-30		303	I/E	BRSHRM	0.010	IH 090	LA CROSSE - SPARTA	\$0 - \$99,999
								LITTLE LA CROSSE BRIDGES B-41-76/77	
								DESIGN/BRIDGE PAINTING	

**2012-2015 Final STIP Project Listing  
SW Region  
MONROE County**

Year	Project	Schd Dt	Pgm	Contract Type	Concept	Net Miles	HWY	Project Description WISDOT Program	Estimate Anticipated Funding
								BACKBONE	INTERSTATE MAINTENAN
	1077-01-34		303	I/E	BRSHRM	0.030	IH 090	SPARTA - TOMAH	\$100,000 - \$249,999
								B-41-0064, B-41-0090, B-41-0091	
								DESIGN/CONCRETE DECK OVERLAYS	
								BACKBONE	INTERSTATE MAINTENAN
	1077-02-02		303	I/E	PVRPLA	10.340	IH 090	SPARTA - TOMAH	\$4,000,000 - \$4,999,999
								STH 16 TO CTH M	
								DESIGN/PAVEMENT REPLACEMENT	
								BACKBONE	INTERSTATE MAINTENAN
	1077-02-03		303	I/E	RESURF	10.340	IH 090	SPARTA - TOMAH	\$500,000 - \$749,999
								STH 16 TO CTH M	
								DESIGN/MILL & OVERLAY	
								BACKBONE	INTERSTATE MAINTENAN
	1077-03-03		303	I/E	BRRPL	0.050	IH 090	SPARTA - TOMAH	\$250,000 - \$499,999
								B-41-24, 30, 31, 44, 112, 115, 116	
								DESIGN/BR REPLACE/CONC O'LAY/PAINT	
								BACKBONE	INTERSTATE MAINTENAN
2012	1070-03-71	07/10/12	303	LET	MISC	23.780	IH 090	LA CROSSE - TOMAH	\$500,000 - \$749,999
								WEST COUNTY LINE TO USH 12	
								CONST OPS/ROADSIDE HARDWARE UPGRADE	
								SAFETY (REGULAR HSIP)	HIGHWAY SAFETY IMP P
2013	1023-02-69	02/12/13	303	LET	BRSHRM	0.270	IH 090	TOMAH - CAMP DOUGLAS	\$1,000,000 - \$1,999,999
								MONROE CO B410026,27,29,32,38,39,42	
								PM BRIDGE PAINTING/APPR 20100730	
								BACKBONE	INTERSTATE MAINTENAN
	1023-06-02		303	I/E	BRRHB	0.040	IH 094	BLACK RIVER FALLS - TOMAH	\$0 - \$99,999
								B-41-0062, 0064, 0066, & 0068	

**2012-2015 Final STIP Project Listing  
SW Region  
MONROE County**

Year	Project	Schd Dt	Pgm	Contract Type	Concept	Net Miles	HWY	Project Description WISDOT Program	Estimate Anticipated Funding
								DESIGN/CONC DK OVERLAYS/DK RPLA	
								BACKBONE	INTERSTATE MAINTENAN
2013	1023-02-84	09/25/13	303	MIS	BRRPL	6.560	IH 094	BLACK RIVER FALLS - TOMAH	\$0 - \$99,999
								CTH EW TO STH 21//B-41-290	
								TOIP PARTICIPATING/1023-02-80	
								BACKBONE	INTERSTATE MAINTENAN
2013	1023-02-92	03/25/13	303	SFA	MISC	6.500	IH 094	KIRBY - USH 12	\$100,000 - \$249,999
								1.26 M EAST OF CTH E ELY TO USH 12	
								TRF MIT 1023-02-74	
								BACKBONE	NON-FEDERAL
2014	1023-02-74	12/09/14	303	LET	PVRPLA	6.360	IH 094	KIRBY - USH 12	\$20,000,000 - \$24,999,999
								1.26 M EAST OF CTH E ELY TO USH 12	
								CONST OPS/BRI REPLACEM B410284-289	
								BACKBONE	INTERSTATE MAINTENAN
2014	1023-02-80	03/11/14	303	LET	BRRPL	6.560	IH 094	BLACK RIVER FALLS - TOMAH	\$1,000,000 - \$1,999,999
								CTH EW TO STH 21//B-41-290	
								CONST OPS/PREP FOR 1023-02-74	
								BACKBONE	INTERSTATE MAINTENAN
2012	7016-00-00	07/25/12	205	C/E	BRRHB	0.000	LOC STR	C SPARTA, E MAIN STREET	\$0 - \$99,999
								BEAVER CREEK BRIDGE P-41-0716	
								DESIGN/BRIDGE REHABILITATION	
								LOCAL LOW COST BRIDGE	BRIDGE PROG 15% OFF
2012	7016-00-01	07/25/12	205	C/E	BRRPL	0.000	LOC STR	C SPARTA, MILWAUKEE AVENUE	\$0 - \$99,999
								FARMERS VALLEY CR BRIDGE P-41-0711	
								DESIGN/BRIDGE REPLACEMENT	
								LOCAL LOW COST BRIDGE	BRIDGE PROG 15% OFF
2012	7016-00-03	03/25/12	217	C/E	MISC	0.000	LOC STR	C OF SPARTA,PED IMPROVEMENTS	\$0 - \$99,999



**2012-2015 Final STIP Project Listing  
SW Region  
MONROE County**

Year	Project	Sch Dt	Pgm	Contract Type	Concept	Net Miles	HWY	Project Description WISDOT Program	Estimate Anticipated Funding
								VARIOUS LOCATIONS	
								PE/SIDEWALK, PATH, BIKE RACKS	
								SAFE ROUTES TO SCHOOL	SAFE ROUTES TO SCHOO
2012	7998-00-01	07/25/12	206	C/E	RECST	0.500	LOC STR	C TOMAH, NORTH GLENDALE AVENUE	\$100,000 - \$249,999
								GLENDALE AVENUE TO ARTHUR STREET	
								DESIGN/PRELIMINARY ENGINEERING	
								STP URBAN 5,000 - 20,000	STP-<200,000 S-LU EX
2013	7016-00-04	06/25/13	217	LLC	MISC	0.000	LOC STR	C OF SPARTA,PED IMPROVEMENTS	\$0 - \$99,999
								VARIOUS LOCATIONS	
								CONST/SIDEWALK, PATH, BIKE RACKS	
								SAFE ROUTES TO SCHOOL	SAFE ROUTES TO SCHOO
2014	5005-00-70	05/13/14	205	LET	BRRPL	0.000	LOC STR	T ANGELO, GATEWAY AVENUE	\$250,000 - \$499,999
								HANSEN CREEK BRIDGE P-41-0187	
								CONST OPS/BRIDGE REPLACEMENT	
								LOCAL LOW COST BRIDGE	BRIDGE PROG 15% OFF
2014	5018-00-70	05/13/14	205	LET	BRRPL	0.000	LOC STR	T SHELDON, NORDALE AVENUE	\$250,000 - \$499,999
								BRANCH KICKAPOO RIVER B-41-0095	
								CONST OPS/BRIDGE REPLACEMENT	
								LOCAL LOW COST BRIDGE	BRIDGE PROG 15% OFF
2014	7016-00-73	05/13/14	205	LET	BRRHB	0.000	LOC STR	C SPARTA, E MAIN STREET	\$250,000 - \$499,999
								BEAVER CREEK BRIDGE P-41-0716	
								CONST OPS/BRIDGE REHABILITATION	
								LOCAL LOW COST BRIDGE	BRIDGE PROG 15% OFF
2013	7016-00-72	05/14/13	303	LET	RECST	0.110	STH 016	SPARTA - TOMAH	\$1,000,000 - \$1,999,999
								STH 71 E INTERSECTION	
								CONST OPS/INTERSECTION IMPROVEMENTS	
								SAFETY (REGULAR HSIP)	HIGHWAY SAFETY IMP P

**2012-2015 Final STIP Project Listing  
SW Region  
MONROE County**

Year	Project	Schd Dt	Pgm	Contract Type	Concept	Net Miles	HWY	Project Description WISDOT Program	Estimate Anticipated Funding
2012	7010-02-81	05/08/12	303	LET	BRRPL	0.020	STH 021	TOMAH - NECEDAH	\$1,000,000 - \$1,999,999
								E FORK LEMONWEIR STRUCTURE B-41-283	
								CONST OPS//REPLACE STRUCTURE	
								STATE LOW COST BRIDGE	STP <200,000 POPULAT
2012	5144-01-21	10/25/12	303	R/E	RECSTE	0.000	STH 027	IH 90-STH 16//CITY OF SPARTA	\$1,000,000 - \$1,999,999
								RIVER ROAD TO STH 16	
								RIGHT OF WAY OPER	
								STATE 3R	NON-FEDERAL
2012	7060-00-09	05/25/12	303	C/E	MISC	10.250	STH 027	SPARTA - BLACK RIVER FALLS	\$250,000 - \$499,999
								IH 90 TO STH 71 WB	
								CORRIDOR PRESERVATION	
								STATE 3R	STP ANY AREAS
2012	5100-07-41	02/25/12	303	UTL	RECOND	8.360	STH 033	CASHTON-ONTARIO	\$100,000 - \$249,999
								CASHTON ELY TO BRUSH CREEK BRIDGE	
								UTL OPS/LEVEL OF EFFORT	
								STATE 3R	NON-FEDERAL
2013	5100-07-71	11/12/13	303	LET	RECOND	8.360	STH 033	CASHTON-ONTARIO	\$6,000,000 - \$6,999,999
								CASHTON ELY TO BRUSH CREEK BRIDGE	
								RECONDITION	
								STATE 3R	STP <200,000 POPULAT
2013	5100-08-02	06/25/13	303	C/E	RECOND	1.220	STH 033	CASHTON - HILLSBORO	\$100,000 - \$249,999
								STH 27 TO V CASHTON EVL	
								PRELIMINARY ENGINEERING	
								STATE 3R	STP <200,000 POPULAT
2015	5121-09-75	11/10/15	303	LET	RECOND	8.490	STH 033	LACROSSE - CASHTON	\$5,000,000 - \$5,999,999
								LACROSSE CO LINE TO STH 27	
								CONST OPS//GRADE BASE & SURFACE	

**2012-2015 Final STIP Project Listing  
SW Region  
MONROE County**

Year	Project	Schd Dt	Pgm	Contract Type	Concept	Net Miles	HWY	Project Description WISDOT Program	Estimate Anticipated Funding
								STATE 3R	STP <200,000 POPULAT
2013	5510-00-60	04/09/13	303	LET	RDMTN	12.570	STH 071	SPARTA - WILTON	\$3,000,000 - \$3,999,999
								STH 16 TO CTH U	
								CONST OPS//MILL AND OVERLAY	
								STATE 3R	NON-FEDERAL
2015	5514-08-64	04/14/15	303	LET	RDMTN	19.740	STH 071	NORWALK - EAST COUNTY LINE	\$500,000 - \$749,999
								NORWALK ELY TO STH 27	
								PREVENTATIVE MAINT/SEALCOAT	
								STATE 3R	STP <200,000 POPULAT
2013	5130-02-61	02/12/13	303	LET	BRSHRM	0.030	STH 131	ONTARIO - TOMAH	\$750,000 - \$999,999
								KICKAPOO RVR STRUC B-41-138/140/144	
								CONST OP/CONC DECK O'LAY/PM20113101	
								STATE LOW COST BRIDGE	STP <200,000 POPULAT
2012	5005-00-00	07/25/12	205	C/E	BRRPL	0.000	TWN RD	T ANGELO, GATEWAY AVENUE	\$0 - \$99,999
								HANSEN CREEK BRIDGE P-41-0187	
								DESIGN/BRIDGE REPLACEMENT	
								LOCAL LOW COST BRIDGE	BRIDGE PROG 15% OFF
2012	5018-00-00	07/25/12	205	C/E	BRRPL	0.000	TWN RD	T SHELDON, NORDALE AVENUE	\$0 - \$99,999
								BRANCH KICKAPOO RIVER B-41-0095	
								DESIGN/BRIDGE REPLACEMENT	
								LOCAL LOW COST BRIDGE	BRIDGE PROG 15% OFF

**2012-2015 Final STIP Project Listing  
SW Region  
RICHLAND County**

Year	Project	Schd Dt	Pgm	Contract Type	Concept	Net Miles	HWY	Project Description WISDOT Program	Estimate Anticipated Funding
2012	5419-06-21	03/25/12	206	R/E	RECST	2.900	CTH O	STH 80 - RICHLAND CENTER	\$0 - \$99,999
								CTH 00 TO USH 14	
								REAL ESTATE ACQUISITION	
								STP RURAL	STP NON-URBAN
2012	5419-06-40	06/25/12	206	UTL	RECST	2.900	CTH O	STH 80 - RICHLAND CENTER	\$0 - \$99,999
								CTH 00 TO USH 14	
								UTILITY OPER FIBER OPTIC	
								STP RURAL	STP NON-URBAN
2012	5419-06-41	06/25/12	206	UTL	RECST	2.900	CTH O	STH 80 - RICHLAND CENTER	\$0 - \$99,999
								CTH 00 TO USH 14	
								UTILITY OPER TELEPHONE & UTILITY	
								STP RURAL	STP NON-URBAN
	5730-00-30		303	I/E	RDMTN	16.590	STH 056	VIROQUA - RICHLAND CENTER	\$250,000 - \$499,999
								CAMP CREEK BRIDGE TO STH 80	
								PRELIMINARY ENGINEERING	
								STATE 3R	NON-FEDERAL
	5071-02-32		303	I/E	RDMTN	14.620	STH 058	USH 14 - EAST COUNTY LINE	\$0 - \$99,999
								USH 14 - SAUK COUNTY LINE	
								PE-PREVENT MAINT SEALCOAT	
								STATE 3R	NON-FEDERAL
2015	5071-02-62	04/14/15	303	LET	RDMTN	14.620	STH 058	USH 14 - EAST COUNTY LINE	\$500,000 - \$749,999
								USH 14 - SAUK COUNTY LINE	
								PREVENT MAINT-SEALCOAT	
								STATE 3R	NON-FEDERAL
2013	5190-07-21	12/25/13	303	R/E	RECOND	8.280	STH 060	STH 80 - USH 14	\$500,000 - \$749,999
								FROM STH 80 EASTERLY TO USH 14	
								R/W OPER	

**2012-2015 Final STIP Project Listing  
SW Region  
RICHLAND County**

Year	Project	Schd Dt	Pgm	Contract Type	Concept	Net Miles	HWY	Project Description WISDOT Program	Estimate Anticipated Funding
								STATE 3R	NON-FEDERAL
2015	5190-07-60	12/08/15	303	LET	RDMTN	2.290	STH 060	BOSCOBEL - GOTHAM	\$1,000,000 - \$1,999,999
								SLEEPY HOLLOW ROAD TO PUBLIC RDSIDE	
								CONST OPS/MILL & OVERLAY ASPHALT	
								STATE 3R	NON-FEDERAL
2015	5190-07-71	12/08/15	303	LET	RECOND	3.510	STH 060	STH 80 - SLEEPY HOLLOW ROAD	\$2,000,000 - \$2,999,999
								STH 80 EAST TO SLEEPY HOLLOW RD	
								CONST OPS/MILL&OVERLAY	
								STATE 3R	STP <200,000 POPULAT
2015	5190-07-72	12/08/15	303	LET	RECOND	2.480	STH 060	BOSCOBEL - GOTHAM	\$3,000,000 - \$3,999,999
								PUBLIC ROADSIDE TO USH 14	
								CONST OPS/GRADE, BASE & SURFACE	
								STATE 3R	STP <200,000 POPULAT
	5042-05-30		303	I/E	RDMTN	12.380	STH 080	RICHLAND CENTER - HILLSBORO	\$0 - \$99,999
								NCL RICHLAND CENTER - CTH CC	
								PE-PREVENT MAINT SEALCOAT	
								STATE 3R	NON-FEDERAL
2013	5042-05-60	04/09/13	303	LET	RDMTN	12.380	STH 080	RICHLAND CENTER - CTH CC	\$250,000 - \$499,999
								NCL RICHLAND CENTER - CTH CC	
								PE-PREVENT MAINT SEALCOAT	
								STATE 3R	STP <200,000 POPULAT
2015	5770-00-61	06/09/15	303	LET	RDMTN	1.700	STH 130	SOUTH COUNTY LINE - USH 14	\$500,000 - \$749,999
								FR S RICHLAND CO LINE NLY TO USH 14	
								PREVENTATIVE MAINT/MILL & SURFACE	
								STATE 3R	NON-FEDERAL
2013	5112-06-61	04/09/13	303	LET	RDMTN	3.470	STH 131	VIOLA-NORTH COUNTY LINE	\$1,000,000 - \$1,999,999
								MAIN ST TO KICKAPOO RVR BRG B-52-52	

**2012-2015 Final STIP Project Listing  
SW Region  
RICHLAND County**

Year	Project	Schd Dt	Pgm	Contract Type	Concept	Net Miles	HWY	Project Description WISDOT Program	Estimate Anticipated Funding
								CONST OPS/MILL & OVERLAY	
								STATE 3R	NON-FEDERAL
	5071-03-32		303	I/E	RDMTN	3.530	STH 154	STH 58-EAST COUNTY LINE	\$0 - \$99,999
								STH 58 EASTERLY TO SAUK COUNTY LINE	
								PE-PREVENT MAINT SEALCOAT	
								STATE 3R	NON-FEDERAL
2015	5071-03-62	04/14/15	303	LET	RDMTN	3.530	STH 154	STH 58-EAST COUNTY LINE	\$100,000 - \$249,999
								STH 58 EASTERLY TO SAUK COUNTY LINE	
								PREVENT MAINT SEALCOAT	
								STATE 3R	NON-FEDERAL
2012	5863-05-21	01/25/12	303	R/E	BRRPL	0.000	STH 171	MILL CREEK BRIDGE, VILLAGE OF BOAZ	\$0 - \$99,999
								.28 M E OF CTH E	
								RIGHT OF WAY OPER	
								STATE LOW COST BRIDGE	NON-FEDERAL
2012	5863-05-40	05/25/12	303	UTL	BRRPL	0.010	STH 171	MILL CREEK BRIDGE & APPROACHES	\$0 - \$99,999
								VILLAGE OF BOAZ	
								UTL OPS/BOAZ SANITARY DISTRICT	
								STATE LOW COST BRIDGE	NON-FEDERAL
2012	5863-05-41	05/25/12	303	UTL	BRRPL	0.010	STH 171	MILL CREEK BRIDGE & APPROACHES	\$0 - \$99,999
								VILLAGE OF BOAZ	
								UTL OPS/RICHLAND GRANT TELEPHONE CO	
								STATE LOW COST BRIDGE	NON-FEDERAL
2012	5863-05-71	12/11/12	303	LET	BRRPL	0.001	STH 171	MILL CREEK BRIDGE & APPROACHES	\$2,000,000 - \$2,999,999
								VILLAGE OF BOAZ	
								.28 M E OF CTH E//BR REPL B520008	
								STATE LOW COST BRIDGE	STP <200,000 POPULAT
2013	5863-06-60	07/25/13	303	LFA	RDMTN	0.000	STH 171	WEST COUNTY LINE-USH 14	\$100,000 - \$249,999

**2012-2015 Final STIP Project Listing  
SW Region  
RICHLAND County**

Year	Project	Schd Dt	Pgm	Contract Type	Concept	Net Miles	HWY	Project Description WISDOT Program	Estimate Anticipated Funding
								CRAWFORD/RICH. CO LN ELY TO USH 14	
								RDMTN/CUL REPL& RESTORE DITCHES/CRC	
								STATE 3R	NON-FEDERAL
2014	5863-06-61	07/08/14	303	LET	RDMTN	9.890	STH 171	WEST COUNTY LINE-USH 14	\$1,000,000 - \$1,999,999
								CRAWFORD/RICH. CO LN ELY TO USH 14	
								RDMTN/MILL AND SURFACE	
								STATE 3R	NON-FEDERAL
2012	1643-05-75	11/13/12	303	LET	PVRPLA	6.110	USH 014	STH 171-RICHLAND CENTER	\$5,000,000 - \$5,999,999
								.24 M E STH 171 TO HIVE DRIVE	
								PVRPL INCL OVERLAY B520032	
								STATE 3R	NAT'L HWY SYSTEM
2012	1643-07-40	03/25/12	303	UTL	RECOND	0.720	USH 014	RICHLAND CENTER/CITY LIMITS - W 6TH	\$0 - \$99,999
								HIVE DRIVE ELY TO WEST 6TH ST	
								UTL OPS/WE ENERGIES - GAS	
								STATE 3R	NON-FEDERAL
2012	1643-07-41	03/25/12	303	UTL	RECOND	0.720	USH 014	RICHLAND CENTER/CITY LIMITS-W 6TH	\$0 - \$99,999
								HIVE DRIVE ELY TO WEST 6TH ST	
								UTL OPS/RICHLAND ELECTRIC COOP	
								STATE 3R	NON-FEDERAL
2012	1643-07-42	03/25/12	303	UTL	RECOND	0.720	USH 014	RICHLAND CENTER/CITY LIMITS - W 6TH	\$0 - \$99,999
								HIVE DRIVE ELY TO WEST 6TH ST	
								UTL OPS/RICHLAND CENTER MUNICP-ELEC	
								STATE 3R	NON-FEDERAL
2012	1643-07-43	03/25/12	303	UTL	RECOND	0.720	USH 014	RICHLAND CENTER/CITY LIMITS - W 6TH	\$0 - \$99,999
								HIVE DRIVE ELY TO WEST 6TH ST	
								UTL OPS/RICHLAND CENTER MUNIC-WATER	
								STATE 3R	NON-FEDERAL

**2012-2015 Final STIP Project Listing  
SW Region  
RICHLAND County**

Year	Project	Schd Dt	Pgm	Contract Type	Concept	Net Miles	HWY	Project Description WISDOT Program	Estimate Anticipated Funding
2012	1643-07-44	03/25/12	303	UTL	RECOND	0.720	USH 014	RICHLAND CENTER/CITY LIMITS - W 6TH	\$0 - \$99,999
								HIVE DRIVE ELY TO WEST 6TH ST	
								UTL OPS/FRONTIER COMMUN- COMM LINE	
								STATE 3R	NON-FEDERAL
2012	1643-07-45	03/25/12	303	UTL	RECOND	0.720	USH 014	RICHLAND CENTER/CITY LIMITS - W 6TH	\$0 - \$99,999
								HIVE DRIVE ELY TO WEST 6TH ST	
								UTL OPS/CHARTER COMMUNICATIONS-TV	
								STATE 3R	NON-FEDERAL
2012	1643-07-72	11/13/12	303	LET	RECOND	0.720	USH 014	RICHLAND CENTER/CITY LIMITS - W 6TH	\$2,000,000 - \$2,999,999
								HIVE DRIVE ELY TO WEST 6TH ST	
								CONST OPS/PC PAVEMENT & STORM SEWER	
								STATE 3R	NAT'L HWY SYSTEM
2012	1643-07-82	11/13/12	303	LET	PVRPLA	0.720	USH 014	RICHLAND CENTER/CITY LIMITS-W 6TH	\$100,000 - \$249,999
								HIVE DRIVE ELY TO WEST 6TH ST	
								SEWER AND WATER	
								STATE 3R	NON-FEDERAL
2012	5999-00-21	03/25/12	303	R/E	RECST	1.140	USH 014	RICHLAND CENTER - SPRING GREEN	\$500,000 - \$749,999
								PEEBLES - CTH O	
								RE OPS	
								SAFETY (REGULAR HSIP)	HIGHWAY SAFETY IMP P
2013	5999-00-41	05/25/13	303	UTL	RECST	1.140	USH 014	RICHLAND CENTER - SPRING GREEN	\$100,000 - \$249,999
								PEEBLES - CTH O	
								UTL OPS	
								SAFETY (REGULAR HSIP)	HIGHWAY SAFETY IMP P
2014	5999-00-72	01/14/14	303	LET	RECST	1.140	USH 014	RICHLAND CENTER - SPRING GREEN	\$3,000,000 - \$3,999,999
								PEEBLES - CTH O	



**2012-2015 Final STIP Project Listing  
SW Region  
RICHLAND County**

<b>Year</b>	<b>Project</b>	<b>Schd Dt</b>	<b>Pgm</b>	<b>Contract Type</b>	<b>Concept</b>	<b>Net Miles</b>	<b>HWY</b>	<b>Project Description WISDOT Program</b>	<b>Estimate Anticipated Funding</b>
								CONST OPS/RECST,SAFETY HSIP	
								SAFETY (REGULAR HSIP)	HIGHWAY SAFETY IMP P

**2012-2015 Final STIP Project Listing  
SW Region  
ROCK County**

Year	Project	Schd Dt	Pgm	Contract Type	Concept	Net Miles	HWY	Project Description WISDOT Program	Estimate Anticipated Funding
2012	5942-00-03	07/25/12	205	C/E	BRRPL	0.100	CTH H	TOWN OF PLYMOUTH - TOWN OF CENTER	\$100,000 - \$249,999
								BASS CREEK BRIDGE B-53-0099	
								DESIGN/BRIDGE REPLACEMENT	
								LOCAL LOW COST BRIDGE	BRIDGE PROG 15% OFF
	1001-01-32		303	I/E	RDMTN	17.380	IH 039	BELOIT - JANESVILLE	\$250,000 - \$499,999
								ILLINOIS STATE LINE TO KENNEDY ROAD	
								DESIGN/PRE-CONSTRUCTION ENGINEERING	
								BACKBONE	NON-FEDERAL
2012	1001-03-24	01/25/12	303	R/E	RECST	0.570	IH 039	C JANESVILLE	\$0 - \$99,999
								STH 11 N JCT INTERCHANGE	
								R/E OPERATIONS	
								BACKBONE	NON-FEDERAL
2012	1001-07-71	03/13/12	303	LET	MISC	0.000	IH 039	BELOIT - MADISON	\$500,000 - \$749,999
								ILLINOIS STATE LINE TO STH 106	
								CONST OPS/ROADSIDE HARDWARE UPGRADE	
								SAFETY (REGULAR HSIP)	INTERSTATE MAINT S-L
2012	1001-10-88	06/25/12	302	MIS	MISC	46.120	IH 039	ILLINOIS STATE LINE - MADISON	\$100,000 - \$249,999
								ILLINIOS STATE LINE TO MADISON	
								ITS DMS SIGN AND PO ITEMS	
								MAJORS	NON-FEDERAL
2012	1001-10-89	01/25/12	302	OST	MISC	46.120	IH 039	ILLINOIS STATE LINE - MADISON	\$100,000 - \$249,999
								ILLINIOS STATE LINE TO MADISON	
								CONST/REIMBURSEMENT TO ILLINOIS	
								MAJORS	NON-FEDERAL
2012	1003-00-73	03/13/12	303	LET	MISC	0.000	IH 039	BELOIT - MADISON	\$1,000,000 - \$1,999,999
								SAFETY REST AREA #17 & 22 IMPRVMENTS	
								CONST OPS/REST AREA IMPROVEMENTS	

**2012-2015 Final STIP Project Listing  
SW Region  
ROCK County**

Year	Project	Schd Dt	Pgm	Contract Type	Concept	Net Miles	HWY	Project Description WISDOT Program	Estimate Anticipated Funding
								ROADSIDE FACILITIES	INTERSTATE MAINT S-L
2013	1001-03-74	05/14/13	303	LET	RECST	0.570	IH 039	C JANESVILLE	\$3,000,000 - \$3,999,999
								STH 11 N JCT INTERCHANGE	
								CONST OPS/INTERCHANGE IMPROVEMENTS	
								SAFETY (REGULAR HSIP)	HIGHWAY SAFETY IMP P
2013	1001-03-76	03/12/13	303	LET	BRSHRM	0.020	IH 039	C БЕЛОIT	\$250,000 - \$499,999
								B-53-0048, -0051, -0216, -0217	
								CONST OPS/EPOXY DECK OVERLAYS	
								SAFETY (REGULAR HSIP)	HIGHWAY SAFETY IMP P
2013	1003-10-21	06/25/13	302	R/E	RECSTE	12.130	IH 039	ILLINOIS STATE LINE - MADISON	\$9,000,000 - \$9,999,999
								ILLINOIS STATE LINE TO CTH O	
								REAL ESTATE	
								MAJORS	NON-FEDERAL
2013	1005-10-21	06/25/13	302	R/E	RECSTE	13.300	IH 039	ILLINOIS STATE LINE - MADISON	\$6,000,000 - \$6,999,999
								CTH O TO ROCK COUNTY LINE	
								R/E OPS/CENTRAL SEGMENT	
								MAJORS	NON-FEDERAL
	1093-01-31		303	I/E	RDMTN	11.370	IH 043	BELOIT - ELKHORN	\$0 - \$99,999
								IH 39 TO E COUNTY LINE	
								DESIGN/PRE-CONSTRUCTION ENGINEERING	
								BACKBONE	NON-FEDERAL
2012	5989-00-11	03/25/12	217	C/E	MISC	0.000	LOC STR	TOWN OF БЕЛОIT, INMAN PARKWAY	\$0 - \$99,999
								RIVERSIDE DRIVE TO PRAIRIE AVENUE	
								PE/ INSTALL SIDEWALK	
								SAFE ROUTES TO SCHOOL	SAFE ROUTES TO SCHOO
2012	5989-01-08	07/25/12	205	C/E	BRRPL	0.100	LOC STR	CITY OF БЕЛОIT, FOURTH STREET	\$100,000 - \$249,999
								LENIGAN CREEK BRIDGE P-53-0708	

**2012-2015 Final STIP Project Listing  
SW Region  
ROCK County**

Year	Project	Schd Dt	Pgm	Contract Type	Concept	Net Miles	HWY	Project Description WISDOT Program	Estimate Anticipated Funding
								DESIGN/BRIDGE REPLACEMENT	
								LOCAL LOW COST BRIDGE	BRIDGE PROG 15% OFF
2012	5990-00-26	07/10/12	206	LET	RECST	0.133	LOC STR	C JANESVILLE, EAST MILWAUKEE STREET	\$500,000 - \$749,999
								WUTHERING HILLS DRIVE INTERSECTION	
								CONST / INSTALL ROUNDABOUT	
								SAFETY (REGULAR HSIP)	HIGHWAY SAFETY IMP P
2013	5989-00-12	06/25/13	217	LLC	MISC	0.000	LOC STR	TOWN OF BELOIT, INMAN PARKWAY	\$250,000 - \$499,999
								RIVERSIDE DRIVE TO PRAIRIE AVENUE	
								CONST OPS / INSTALL SIDEWALK	
								SAFE ROUTES TO SCHOOL	SAFE ROUTES TO SCHOO
2013	5990-00-78	02/12/13	206	LET	RECST	0.400	LOC STR	CITY OF JANESVILLE, RIVER STREET	\$1,000,000 - \$1,999,999
								W RACINE STREET TO W COURT STREET	
								CONST OPS/RESCT	
								STP URBAN 50,000 - 200,000	STP <200,000 POPULAT
2014	5990-00-84	08/12/14	205	LET	BRRPL	0.000	LOC STR	C JANESVILLE, JACKSON STREET	\$6,000,000 - \$6,999,999
								ROCK RIVER BRIDGE P-53-0727	
								CONST OPS/BRIDGE REPLACEMENT	
								LOCAL LOW COST BRIDGE	BRIDGE PROG 15% OFF
2014	5990-01-20	02/11/14	206	LET	RESURF	0.000	LOC STR	C OF JANESVILLE, MAIN STREET	\$1,000,000 - \$1,999,999
								CENTERWAY TO ST. LAWRENCE AVENUE	
								CONST OPS / RESURFACING	
								STP URBAN 50,000 - 200,000	STP-<200,000 S-LU EX
2012	1390-04-89	04/10/12	215	LET	MISC	5.700	NON HWY	C OF MILTON, GLACIAL RIVER TRAIL	\$100,000 - \$249,999
								STH 59 TO STORRS LAKE ROAD	
								CONST OPS/BIKE & PEDESTRIAN TRAIL	
								BICYCLE AND PEDESTRIAN FACILITIES	STP-ENHANCEMENT S-LU
	5360-01-01		303	I/E	RECST	1.570	STH 026	C JANESVILLE, MILTON AVENUE	\$1,000,000 - \$1,999,999

**2012-2015 Final STIP Project Listing  
SW Region  
ROCK County**

Year	Project	Schd Dt	Pgm	Contract Type	Concept	Net Miles	HWY	Project Description WISDOT Program	Estimate Anticipated Funding
								CENTERWAY STREET TO KENNEDY ROAD	
								PE/GRADE, BASE, AND SURFACE	
								STATE 3R	STP ANY AREAS
2012	1390-04-79	04/10/12	302	LET	RECST	5.700	STH 026	JANESVILLE - FORT ATKINSON ROAD	\$25,000,000 - \$29,999,999
								TOWN LINE ROAD TO CTH N	
								CONST OPS -GRADE,BASE & SURFACE PCC	
								MAJORS	NON-FEDERAL
2012	1390-05-65	01/25/12	302	UTL	RECST	4.510	STH 026	JANESVILLE - FORT ATKINSON ROAD	\$0 - \$99,999
								(TOWNLINE ROAD - NORTH COUNTY LINE)	
								UTL OPS - CENTURYLINK PARCEL #89	
								MAJORS	NON-FEDERAL
2012	1390-05-66	01/25/12	302	UTL	RECST	4.510	STH 026	JANESVILLE - FORT ATKINSON ROAD	\$0 - \$99,999
								(TOWNLINE ROAD - NORTH COUNTY LINE)	
								UTL OPS/NORTHERN NATURAL GAS PAR#95	
								MAJORS	NON-FEDERAL
2012	1390-05-69	01/25/12	302	UTL	RECST	4.510	STH 026	JANESVILLE - FORT ATKINSON ROAD	\$0 - \$99,999
								(TOWNLINE ROAD - NORTH COUNTY LINE)	
								UTL OPS - WE ENERGIES PARCEL #81	
								MAJORS	NON-FEDERAL
2012	1390-05-76	01/25/12	302	UTL	RECST	2.970	STH 026	JANESVILLE - FORT ATKINSON ROAD	\$100,000 - \$249,999
								(CTH Y - TOWNLINE ROAD)	
								UTL OPS - PARCEL #85	
								MAJORS	NON-FEDERAL
2012	1390-05-77	01/25/12	302	UTL	RECST	2.970	STH 026	JANESVILLE - FORT ATKINSON ROAD	\$0 - \$99,999
								(CTH Y - TOWNLINE ROAD)	
								UTL OPS - PARCEL #87	
								MAJORS	NON-FEDERAL

**2012-2015 Final STIP Project Listing  
SW Region  
ROCK County**

Year	Project	Schd Dt	Pgm	Contract Type	Concept	Net Miles	HWY	Project Description WISDOT Program	Estimate Anticipated Funding
2012	1390-05-78	01/25/12	302	UTL	RECST	2.970	STH 026	JANESVILLE - FORT ATKINSON ROAD	\$0 - \$99,999
								(CTH Y - TOWNLINE ROAD)	
								UTL OPS - PARCEL #88	
								MAJORS	NON-FEDERAL
2012	1390-05-79	01/25/12	302	UTL	RECST	2.970	STH 026	JANESVILLE - FORT ATKINSON ROAD	\$0 - \$99,999
								(CTH Y - TOWNLINE ROAD)	
								UTL OPS - PARCEL #86	
								MAJORS	NON-FEDERAL
2012	1390-05-80	01/25/12	302	UTL	RECST	2.970	STH 026	JANESVILLE - FORT ATKINSON ROAD	\$0 - \$99,999
								(CTH Y - TOWNLINE ROAD)	
								UTL OPS - PARCEL #89	
								MAJORS	NON-FEDERAL
2012	1390-05-81	01/25/12	302	UTL	RECST	2.970	STH 026	JANESVILLE - FORT ATKINSON ROAD	\$100,000 - \$249,999
								(CTH Y - TOWNLINE ROAD)	
								UTL OPS - PARCEL #81	
								MAJORS	NON-FEDERAL
2013	1390-04-94	05/14/13	302	LET	BRRHB	2.860	STH 026	STH 26,BOWERS LAKE ROAD- CTH N	\$1,000,000 - \$1,999,999
								JANESVILLE STREET	
								CONST OPS/BRIDGE REHAB	
								MAJORS	NON-FEDERAL
2012	5670-00-22	02/25/12	303	R/E	RECST	0.230	STH 059	ALBANY - EVANSVILLE	\$0 - \$99,999
								STH 104 & STH 213 INTERSECTIONS	
								R/E OPS	
								STATE 3R	NON-FEDERAL
2013	1390-04-95	05/14/13	302	LET	RESURF	48.060	STH 059	JANESVILLE - FORT ATKINSON	\$250,000 - \$499,999
								HIGH STREET TO STH 59	
								CONST OPS/RESURFACE	

**2012-2015 Final STIP Project Listing  
SW Region  
ROCK County**

Year	Project	Schd Dt	Pgm	Contract Type	Concept	Net Miles	HWY	Project Description WISDOT Program	Estimate Anticipated Funding
								MAJORS	NON-FEDERAL
2013	3140-00-71	03/12/13	303	LET	MISC	0.010	STH 059	EDGERTON - WHITEWATER	\$0 - \$99,999
								SALISBURY ROAD INTERSECTION	
								CONST OPS/RUMBLE STRIPS	
								SAFETY (REGULAR HSIP)	HIGHWAY SAFETY IMP P
2013	5670-00-74	03/12/13	303	LET	RECST	0.200	STH 059	ALBANY - EVANSVILLE	\$2,000,000 - \$2,999,999
								STH 104 & STH 213 INTERSECTIONS	
								CONST OP- INTERSECTION IMPROVEMENT	
								STATE 3R	STP ANY AREA
2012	3663-00-22	07/25/12	303	R/E	RDMTN	5.980	STH 067	BELOIT - WALWORTH	\$0 - \$99,999
								STH 140 TO SALTBOX ROAD	
								RE OPS/	
								STATE 3R	NON-FEDERAL
2014	3663-00-61	07/08/14	303	LET	RDMTN	5.980	STH 067	BELOIT - WALWORTH	\$1,000,000 - \$1,999,999
								STH 140 TO SALTBOX ROAD	
								CONST OPS//MILL & OVERLAY	
								STATE 3R	NON-FEDERAL
2015	5340-00-61	01/13/15	303	LET	RESURF	4.520	STH 081	MONROE - BELOIT	\$5,000,000 - \$5,999,999
								STH 11 TO C BELOIT LIMIT	
								CONST OP/PVMNT & STRUC OVERLAYS	
								STATE 3R	NAT'L HWY SYSTEM
2012	3614-00-05	02/25/12	205	C/E	BRRPL	0.380	TWN RD	CREEK RD, T OF BRADFORD	\$0 - \$99,999
								WSOR BRIDGE & APPROACHES	
								PRE-CONSTRUCTION ENGINEERING	
								LOCAL LOW COST BRIDGE	NON-FEDERAL
2012	3614-00-06	07/25/12	205	C/E	BRRPL	0.100	TWN RD	T OF BRADFORD, S. CARVERS ROCK ROAD	\$100,000 - \$249,999
								TURTLE CREEK BRIDGE B-53-0015	

**2012-2015 Final STIP Project Listing  
SW Region  
ROCK County**

Year	Project	Schd Dt	Pgm	Contract Type	Concept	Net Miles	HWY	Project Description WISDOT Program	Estimate Anticipated Funding
								DESIGN/BRIDGE REPLACEMENT	
								LOCAL LOW COST BRIDGE	BRIDGE PROG 15% OFF
2012	5067-00-75	03/13/12	205	LET	BRRPL	0.038	TWN RD	DORNER RD, T SPRING VALLEY/MAGNOLIA	\$100,000 - \$249,999
								TAYLOR CREEK BRIDGE & APPROACHES	
								CONST OPS - STRUCTURE & APPROACHES	
								LOCAL LOW COST BRIDGE	NON-FEDERAL
2012	5768-00-73	03/13/12	205	LET	BRRPL	0.310	TWN RD	HAYNER ROAD, T OF ROCK	\$100,000 - \$249,999
								MARKHAM CREEK BRIDGE & APPROACHES	
								CONST OPS - STRUCTURE & APPROACHES	
								LOCAL LOW COST BRIDGE	NON-FEDERAL
2014	3614-00-75	03/11/14	205	LET	BRRPL	0.380	TWN RD	CREEK RD, T OF BRADFORD	\$500,000 - \$749,999
								WSOR BRIDGE & APPROACHES	
								CONST OPS - STRUCTURE & APPROACHES	
								LOCAL LOW COST BRIDGE	(117) BRIDGE 15% OFF
	5569-00-01		303	I/E	RECST	0.270	USH 014	HUMES ROAD, C JANESVILLE	\$100,000 - \$249,999
								LEXINGTON STREET TO PONTIAC DRIVE	
								PE/RECONSTRUCT ROADWAY	
								STATE 3R	STP <200,000 POPULAT
2014	5155-02-62	04/08/14	303	LET	RESURF	12.640	USH 014	EVANSVILLE - JANESVILLE	\$4,000,000 - \$4,999,999
								CTH M TO USH 51	
								CONST OPS//MILL & OVERLAY	
								STATE 3R	STP <200,000 POPULAT
2015	5155-06-80	12/08/15	303	LET	BRRPL	0.060	USH 014	EVANSVILLE - JANESVILLE	\$2,000,000 - \$2,999,999
								FOUR MILE BRIDGE B-53-279	
								CONST OPS/REPLACE BRIDGE	
								STATE LOW COST BRIDGE	STP <200,000 POPULAT
2015	5569-00-71	11/10/15	303	LET	RECST	0.270	USH 014	HUMES ROAD, C JANESVILLE	\$1,000,000 - \$1,999,999



**2012-2015 Final STIP Project Listing  
SW Region  
ROCK County**

Year	Project	Schd Dt	Pgm	Contract Type	Concept	Net Miles	HWY	Project Description WISDOT Program	Estimate Anticipated Funding
								LEXINGTON STREET TO PONTIAC DRIVE	
								CONST OPS/GRADE, BASE & SURFACE	
								STATE 3R	STP <200,000 POPULAT
	5350-00-04		303	I/E	RECST	0.500	USH 051	BELOIT URBANIZED AREA	\$100,000 - \$249,999
								CRANSTON ROAD INTERSECTION	
								DESIGN/ADD LEFT TURN LANE	
								STATE 3R	STP <200,000 POPULAT
2012	5350-00-62	04/25/12	303	LFA	RDMTN	8.130	USH 051	BELOIT - JANESVILLE	\$100,000 - \$249,999
								0.1 MI N OF HENRY AVE TO STH 11	
								CONST/LFA DITCH RESTORATION	
								STATE 3R	NON-FEDERAL
2013	5351-00-77	03/12/13	303	LET	MISC	0.020	USH 051	BELOIT - JANESVILLE	\$0 - \$99,999
								STH 11 INTERSECTION	
								CONST OPS/MEDIAN IMPROVEMENTS	
								SAFETY (REGULAR HSIP)	HIGHWAY SAFETY IMP P
2012	5636-00-61	01/25/12	303	LFA	RDMTN	0.000	VAR HWY	ROCK COUNTY	\$100,000 - \$249,999
								VARIOUS LOCATIONS	
								LFA//REPLACE CULVERT PIPES	
								STATE 3R	NON-FEDERAL

**2012-2015 Final STIP Project Listing  
SW Region  
SAUK County**

Year	Project	Schd Dt	Pgm	Contract Type	Concept	Net Miles	HWY	Project Description WISDOT Program	Estimate Anticipated Funding
2013	5897-00-70	05/14/13	206	LET	PVRPLA	12.400	CTH H	T DELLONA - T DELTON	\$4,000,000 - \$4,999,999
								FAWN VALLEY DR TO N. FRONTAGE ROAD	
								CONST OPS/PAVEMENT REPLC	
								STP RURAL	STP <5K POPULATION S
2012	5678-00-00	07/25/12	205	C/E	BRRHB	0.040	CTH W	STH 23 - USH 12	\$0 - \$99,999
								SKILLET CREEK BRIDGE & APPROACHES	
								PRE-CONSTRUCTION ENGINEERING	
								LOCAL LOW COST BRIDGE	BRIDGE PROG 85% ON/O
2015	5678-00-70	05/12/15	205	LET	BRRHB	0.040	CTH W	STH 23 - USH 12	\$100,000 - \$249,999
								SKILLET CREEK BRIDGE & APPROACHES	
								CONST OPS - DECK REPLACEMENT	
								LOCAL LOW COST BRIDGE	BRIDGE PROG 85% ON/O
	1014-00-03		303	I/E	PVRPLA	4.260	IH 090	MAUSTON - WISCONSIN DELLS	\$1,000,000 - \$1,999,999
								USH 12 TO STH 23	
								DESIGN/PAVEMENT REPLACEMENT	
								BACKBONE	INTERSTATE MAINTENAN
	1014-00-05		303	I/E	RESURF	4.260	IH 090	MAUSTON - WISCONSIN DELLS	\$100,000 - \$249,999
								USH 12 TO STH 23	
								DESIGN/RESURFACING	
								BACKBONE	INTERSTATE MAINTENAN
2013	1016-00-63	01/08/13	303	LET	RDMTN	28.580	IH 090	TOMAH - PORTAGE	\$1,000,000 - \$1,999,999
								24TH AVENUE TO STH 33	
								CONST OPS/RDMNT	
								BACKBONE	NON-FEDERAL
2013	5677-00-07	07/25/13	205	C/E	BRRHB	0.000	LOC STR	V PLAIN, WESTBROOK DRIVE	\$0 - \$99,999
								HONEY CREEK BRIDGE P-56-0717	
								DESIGN/BRIDGE REPLACEMENT	

**2012-2015 Final STIP Project Listing  
SW Region  
SAUK County**

Year	Project	Schd Dt	Pgm	Contract Type	Concept	Net Miles	HWY	Project Description WISDOT Program	Estimate Anticipated Funding
								LOCAL LOW COST BRIDGE	BRIDGE PROG 15% OFF
2013	5916-00-68	05/14/13	206	LET	RECST	0.250	LOC STR	V LONE ROCK - V SPRING GREEN	\$100,000 - \$249,999
								SHIFFLET RD TO WOOD ST	
								CONST OPS/SANITARY SEWER	
								STP RURAL	NON-FEDERAL
2013	5916-00-69	05/14/13	206	LET	RECST	0.000	LOC STR	V LONE ROCK - V SPRING GREEN	\$100,000 - \$249,999
								WORCESTOR STREET TO STH 23	
								CONST OPS/SANITARY SEWER	
								STP RURAL	NON-FEDERAL
2013	5916-00-71	05/14/13	206	LET	RECST	0.100	LOC STR	V LONE ROCK - V SPRING GREEN	\$250,000 - \$499,999
								WORCESTOR STREET TO STH 23	
								CONST OPS/RECONSTRUCT	
								STP RURAL	STP <5K POPULATION S
2013	5916-00-72	05/14/13	206	LET	RECST	0.250	LOC STR	V LONE ROCK - V SPRING GREEN	\$250,000 - \$499,999
								SHIFFLET RD TO WOOD ST	
								CONST OPS/RECONSTRUCT	
								STP RURAL	STP <5K POPULATION S
2012	5988-04-70	05/25/12	214	LLC	MISC	0.000	NON HWY	CIRCUS WRLD MUSEUM TRAIN SHED REHAB	\$1,000,000 - \$1,999,999
								CIRCUS WORLD MUSEUM, C BARABOO	
								CONST OPS-REHAB HISTORIC BUILDING	
								LOCAL ENHANCEMENTS	STP ENHANCEMENT
2014	5080-09-82	11/11/14	303	LET	BRRPL	0.010	STH 023	SPRING GREEN - REEDSBURG	\$250,000 - \$499,999
								NARROWS CREEK BRIDGE B-56-222	
								CONST OPS//BRIDGE REPLACEMENT	
								STATE LOW COST BRIDGE	STP <200,000 POPULAT
2013	5090-04-09	05/25/13	303	C/E	MISC	18.020	STH 033	BARABOO - PORTAGE	\$250,000 - \$499,999
								USH 12 TO STH 16	

**2012-2015 Final STIP Project Listing  
SW Region  
SAUK County**

Year	Project	Schd Dt	Pgm	Contract Type	Concept	Net Miles	HWY	Project Description WISDOT Program	Estimate Anticipated Funding
								CORRIDOR PRESERVATION	
								STATE 3R	STP ANY AREAS
2015	5271-01-71	09/08/15	303	LET	BRRHB	0.150	STH 060	PRAIRIE DU SAC - LODI	\$4,000,000 - \$4,999,999
								WISCONSIN RIVER STRUCTURE B-11-19	
								CONST OPS/REPLACE DECK AND BPC	
								STATE LOW COST BRIDGE	STP <200,000 POPULAT
2012	5630-06-60	03/25/12	303	LFA	RDMTN	0.890	STH 078	SAUK CITY - IH39	\$100,000 - \$249,999
								V MERRIMAC TO CTH V	
								CONST/LFA OVERLAY	
								STATE 3R	NON-FEDERAL
2012	1670-01-60	09/11/12	303	LET	BRSHRM	0.170	USH 012	SAUK CITY - MADISON	\$250,000 - \$499,999
								WISCONSIN RIVER STRUCTURE B-56-217	
								CONST OPS/PM RAIL RESTORATION	
								STATE LOW COST BRIDGE	STP <200,000 POPULAT
2012	1670-02-43	04/25/12	303	UTL	RECST	0.870	USH 012	PHILLIPS STREET, V OF SAUK CITY	\$0 - \$99,999
								(LUEDERS ROAD - WATER STREET)	
								UTL OPS - ELECTRIC/SEWER PARCEL 59	
								STATE 3R	NON-FEDERAL
2012	1670-02-74	12/11/12	303	LET	RECST	0.850	USH 012	PHILLIPS BLVD, V OF SAUK CITY	\$6,000,000 - \$6,999,999
								LUEDERS ROAD TO WATER STREET	
								CONST OPS - GRADE, BASE AND SURFACE	
								STATE 3R	A/C-NAT'L HWY SYSTEM
2012	1670-02-75	12/11/12	303	LET	RECST	0.870	USH 012	PHILLIPS BLVD, V OF SAUK CITY	\$500,000 - \$749,999
								LUEDERS ROAD TO WATER STREET	
								CONST OPS - SANITARY SEWER & WATER	
								STATE 3R	NON-FEDERAL
2012	1670-03-71	07/10/12	303	LET	RDMTN	5.820	USH 012	BARABOO - SAUK CITY	\$500,000 - \$749,999

**2012-2015 Final STIP Project Listing  
SW Region  
SAUK County**

Year	Project	Schd Dt	Pgm	Contract Type	Concept	Net Miles	HWY	Project Description WISDOT Program	Estimate Anticipated Funding
								STH 159 TO CTH C	
								CONST OPS/THIN OVERLAY/SIGN/MARK	
								SAFETY (REGULAR HSIP)	HWY SFE S-LU EXT
2012	1674-00-27	01/25/12	302	R/E	RECST	0.010	USH 012	LAKE DELTON - SAUK CITY ROAD	\$750,000 - \$999,999
								FERN DELL ROAD - GIEBEL COURT	
								R/E DRAINAGE MITIGATION/DETENTION	
								MAJORS	NON-FEDERAL
2012	1674-00-70	05/08/12	302	LET	MISC	11.410	USH 012	LAKE DELTON - SAUK CITY ROAD	\$2,000,000 - \$2,999,999
								FERN DELL RD-W FRONTAGE ROAD	
								CONST OPS BICYCLE/PEDESTRIAN ACC.	
								MAJORS	NAT'L HWY SYSTEM
2012	1674-01-40	01/25/12	302	UTL	MISC	10.370	USH 012	LAKE DELTON - SAUK CITY	\$100,000 - \$249,999
								FERN RD-W FRONTAGE LAKE DELTON	
								UTL OPS/PEDESTRIAN ACCOMODATIONS	
								MAJORS	NON-FEDERAL
2012	1674-01-41	01/25/12	302	UTL	MISC	10.370	USH 012	LAKE DELTON - SAUK CITY	\$0 - \$99,999
								FERN RD-W FRONTAGE LAKE DELTON	
								UTL OPS/PEDESTRIAN ACCOMODATIONS	
								MAJORS	NON-FEDERAL
2012	1674-01-42	01/25/12	302	UTL	MISC	10.370	USH 012	LAKE DELTON - SAUK CITY	\$0 - \$99,999
								FERN RD-W FRONTAGE LAKE DELTON	
								UTL OPS/PEDESTRIAN ACCOMODATIONS	
								MAJORS	NON-FEDERAL
2012	1674-01-43	01/25/12	302	UTL	MISC	10.370	USH 012	LAKE DELTON - SAUK CITY	\$0 - \$99,999
								FERN RD-W FRONTAGE LAKE DELTON	
								UTL OPS/PEDESTRIAN ACCOMODATIONS	
								MAJORS	NON-FEDERAL

**2012-2015 Final STIP Project Listing  
SW Region  
SAUK County**

Year	Project	Schd Dt	Pgm	Contract Type	Concept	Net Miles	HWY	Project Description WISDOT Program	Estimate Anticipated Funding
2012	1674-01-44	01/25/12	302	UTL	RECST	10.650	USH 012	LAKE DELTON - SAUK CITY ROAD	\$0 - \$99,999
								FERN RD-W FRONTAGE LAKE DELTON	
								UTL OPS/ALLIANT ENERGY PAR#41	
								MAJORS	NON-FEDERAL
2012	1674-01-45	01/25/12	302	UTL	RECST	10.650	USH 012	LAKE DELTON - SAUK CITY ROAD	\$0 - \$99,999
								FERN RD-W FRONTAGE LAKE DELTON	
								UTL OPS/FRONTIER COMMUNICATIONS #42	
								MAJORS	NON-FEDERAL
2012	6145-00-44	05/25/12	303	UTL	RECST	0.600	USH 012	LAKE DELTON - IH 90	\$0 - \$99,999
								WHITLOCK STREET - ADAMS STREET	
								UTL OPS/LEVEL OF EFFORT	
								STATE 3R	NON-FEDERAL
2012	6145-00-45	03/25/12	303	UTL	RECST	0.830	USH 012	LAKE DELTON - IH 90 ROAD	\$250,000 - \$499,999
								ADAMS STREET - GASSER ROAD	
								UTL OPS/ALLIANT ELECTRIC PARCEL 72	
								STATE 3R	NON-FEDERAL
2012	6145-00-46	03/25/12	303	UTL	RECST	0.830	USH 012	LAKE DELTON - IH 90 ROAD	\$0 - \$99,999
								ADAMS STREET - GASSER ROAD	
								UTL OPS/ALLIANT GAS PARCEL 73	
								STATE 3R	NON-FEDERAL
2012	6145-00-47	03/25/12	303	UTL	RECST	0.830	USH 012	LAKE DELTON - IH 90 ROAD	\$0 - \$99,999
								ADAMS STREET - GASSER ROAD	
								UTL OPS/CHARTER COMM PARCEL 74	
								STATE 3R	NON-FEDERAL
2012	6145-00-48	03/25/12	303	UTL	RECST	0.830	USH 012	LAKE DELTON - IH 90 ROAD	\$0 - \$99,999
								ADAMS STREET - GASSER ROAD	
								UTL OPS/FRONTIER COMM PARCEL 75	

**2012-2015 Final STIP Project Listing  
SW Region  
SAUK County**

Year	Project	Schd Dt	Pgm	Contract Type	Concept	Net Miles	HWY	Project Description WISDOT Program	Estimate Anticipated Funding
								STATE 3R	NON-FEDERAL
2012	6145-00-72	07/10/12	214	LET	MISC	0.000	USH 012	LAKE DELTON - IH 90 ROAD	\$250,000 - \$499,999
								ADAMS SREET TO GASSER ROAD	
								CONST OPS- LANDSCAPE/PATH UPGRADE	
								LOCAL ENHANCEMENTS	STP ENHANCEMENT
2012	6145-00-77	07/10/12	303	LET	RECST	0.830	USH 012	LAKE DELTON - IH 90 ROAD	\$7,000,000 - \$7,999,999
								ADAMS STREET TO GASSER ROAD	
								CONST OPS - GRADE, BASE AND SURFACE	
								STATE 3R	STP <200,000 POPULAT
2013	1674-00-40	11/25/13	302	UTL	RECST	16.460	USH 012	LAKE DELTON - SAUK CITY ROAD	\$1,000,000 - \$1,999,999
								TERRYTOWN ROAD TO SKI HI ROAD	
								UTILITY - LEVEL OF EFFORT FY 2014	
								MAJORS	NON-FEDERAL
2013	6145-00-73	07/09/13	214	LET	MISC	0.000	USH 012	LAKE DELTON - IH 90 ROAD	\$250,000 - \$499,999
								WHITLOCK STREET TO ADAMS STREET	
								CONST OPS-LANDSCAPE/BEAUTIFICATION	
								LOCAL ENHANCEMENTS	STP ENHANCEMENT
2013	6145-00-74	07/09/13	303	LET	RECST	0.600	USH 012	LAKE DELTON - IH 90 ROAD	\$2,000,000 - \$2,999,999
								WHITLOCK STREET TO ADAMS STREET	
								CONST OPS - GRADE, BASE AND SURFACE	
								STATE 3R	STP <200,000 POPULAT
2013	6145-01-21	07/25/13	303	R/E	RECOND	2.560	USH 012	STH 13 - STH 23 ROAD	\$3,000,000 - \$3,999,999
								BROADWAY STREET - WHITLOCK STREET	
								R/E ACQUISITION	
								STATE 3R	NON-FEDERAL
2013	6145-01-62	01/08/13	303	LET	RDMTN	2.660	USH 012	WISCONSIN DELLS - BARABOO	\$1,000,000 - \$1,999,999
								BROADWAY STREET - E ADAMS STREET	

**2012-2015 Final STIP Project Listing  
SW Region  
SAUK County**

Year	Project	Schd Dt	Pgm	Contract Type	Concept	Net Miles	HWY	Project Description WISDOT Program	Estimate Anticipated Funding
								CONST OP//MILL & OVERLAY	
								STATE 3R	NON-FEDERAL
2014	1670-01-25	01/25/14	303	R/E	RECST	0.650	USH 012	BARABOO - SAUK CITY	\$0 - \$99,999
								STH 60 INTERSECTION	
								RE OPS/INTERSECTION IMPROVEMENTS	
								STATE 3R	NON-FEDERAL
2014	1674-00-80	11/11/14	302	LET	RECST	4.600	USH 012	LAKE DELTON - SAUK CITY ROAD	\$45,000,000 - \$49,999,999
								(TERRYTOWN RD-SKI HI RD)PHASE 3	
								CONST OPS G,B,S & STRS 1 OF 2 2015	
								MAJORS	NAT'L HWY SYSTEM
2015	1674-00-81	11/10/15	302	LET	RECST	4.740	USH 012	LAKE DELTON - SAUK CITY ROAD	\$25,000,000 - \$29,999,999
								(TERRYTOWN RD-SKI HI RD) PHASE 3	
								CONST OPS-G,B,S,STRS 2 OF 2 2016	
								MAJORS	NAT'L HWY SYSTEM



**2012-2015 Final STIP Project Listing  
SW Region  
SOUTHWEST REGION WIDE County**

Year	Project	Schd Dt	Pgm	Contract Type	Concept	Net Miles	HWY	Project Description WISDOT Program	Estimate Anticipated Funding
	1000-02-04		305	I/E	TOI	0.000	VAR HWY	SOUTHWEST REGIONWIDE	\$0 - \$99,999
								VARIOUS INTERSECTIONS	
								INTERSECTION COUNTS	
								STATE HIGHWAY OPERATIONS PROGRAM	NON-FEDERAL
2012	1009-10-03	06/25/12	303	C/E	MISC	0.000	VAR HWY	PLACEHOLDER FY 2012	\$1,000,000 - \$1,999,999
								SW REGION 3R DES,CONST,R/E & MISC	
								NOT SCHEDULED WORK & UNPLANNED	
								STATE 3R	MINIMUM GUARANTEE
2012	1009-10-04	06/25/12	302	C/E	MISC	0.000	VAR HWY	PLACEHOLDER FY 2012	\$0 - \$99,999
								SW REGION MAJORS DESIGN,R/E&CONST	
								NOT ON PROJECTS & UNPLANNED	
								MAJORS	MINIMUM GUARANTEE
2012	1009-10-94	04/10/12	305	LET	TOPM	0.000	VAR HWY	SW REGION-WIDE PAVEMENT MARKING	\$250,000 - \$499,999
								VARIOUS HIGHWAYS - EASTERN COUNTIES	
								CONST OPS - EPOXY PVMT MARKING 2012	
								STATE HIGHWAY OPERATIONS PROGRAM	NHTSA GRANTS FOR SAF
2012	1009-10-95	04/10/12	305	LET	TOPM	0.000	VAR HWY	SW REGION-WIDE PAVEMENT MARKING	\$100,000 - \$249,999
								VARIOUS HIGHWAYS - WESTERN COUNTIES	
								CONST OPS - EPOXY PVMT MARKING 2012	
								STATE HIGHWAY OPERATIONS PROGRAM	NHTSA GRANTS FOR SAF
2012	5105-02-06	04/25/12	303	C/E	MISC	0.000	VAR HWY	SOUTHWEST REGION	\$100,000 - \$249,999
								VARIOUS LOCATIONS	
								PLANNING/PARK & RIDE LOCATION STUDY	
								STATE 3R	STP ANY AREAS
2015	5105-09-63	06/25/15	303	LFA	RDMTN	0.000	VAR HWY	REGION WIDE ROAD MAINTENANCE	\$2,000,000 - \$2,999,999
								VARIOUS LOCATIONS	

**2012-2015 Final STIP Project Listing**  
**SW Region**  
**SOUTHWEST REGION WIDE County**

<b>Year</b>	<b>Project</b>	<b>Schd Dt</b>	<b>Pgm</b>	<b>Contract Type</b>	<b>Concept</b>	<b>Net Miles</b>	<b>HWY</b>	<b>Project Description WISDOT Program</b>	<b>Estimate Anticipated Funding</b>
								CONST OPS//RDMTN LOE FY 2015	
								STATE 3R	NON-FEDERAL

**2012-2015 Final STIP Project Listing  
SW Region  
VERNON County**

Year	Project	Schd Dt	Pgm	Contract Type	Concept	Net Miles	HWY	Project Description WISDOT Program	Estimate Anticipated Funding
2012	5268-00-00	07/25/12	205	C/E	BRRPL	0.000	CTH D	T FOREST - T STARK	\$0 - \$99,999
								BEAR CREEK BRIDGE B-62-0990	
								DESIGN/BRIDGE REPLACEMENT	
								LOCAL LOW COST BRIDGE	BRIDGE PROG 15% OFF
2013	5398-01-71	05/14/13	206	LET	RECST	1.520	CTH D	STH 82 - CTH P	\$1,000,000 - \$1,999,999
								LARSON ROAD - BUCKEYE RIDGE ROAD	
								RECONSTRUCTION	
								STP RURAL	STP NON-URBAN
2014	5268-00-70	05/13/14	205	LET	BRRPL	0.000	CTH D	T FOREST - T STARK	\$250,000 - \$499,999
								BEAR CREEK BRIDGE B-62-0990	
								CONST OPS/BRIDGE REPLACEMENT	
								LOCAL LOW COST BRIDGE	BRIDGE PROG 15% OFF
2012	5289-00-00	07/25/12	205	C/E	BRRPL	0.000	CTH S	T LIBERTY - T WEBSTER	\$0 - \$99,999
								BR WEST FORK RIVER P-62-0123	
								DESIGN/BRIDGE REPLACEMENT	
								LOCAL LOW COST BRIDGE	BRIDGE PROG 15% OFF
2014	5289-00-70	05/13/14	205	LET	BRRPL	0.000	CTH S	T LIBERTY - T WEBSTER	\$250,000 - \$499,999
								BR WEST FORK RIVER P-62-0123	
								CONST OPS/BRIDGE REPLACEMENT	
								LOCAL LOW COST BRIDGE	BRIDGE PROG 15% OFF
2012	5487-00-00	01/25/12	205	C/E	BRRPL	0.080	CTH Z	CTH ZZ - NORTH COUNTY LINE	\$0 - \$99,999
								BILLINGS CREEK BRIDGE & APPROACHES	
								PRE-CONSTRUCTION ENGINEERING	
								LOCAL LOW COST BRIDGE	NON-FEDERAL
2015	5487-00-70	05/12/15	205	LET	BRRPL	0.080	CTH Z	CTH ZZ - NORTH COUNTY LINE	\$100,000 - \$249,999
								BILLINGS CREEK BRIDGE & APPROACHES	
								CONST OPS - STRUCTURE & APPROACHES	

**2012-2015 Final STIP Project Listing  
SW Region  
VERNON County**

Year	Project	Schd Dt	Pgm	Contract Type	Concept	Net Miles	HWY	Project Description WISDOT Program	Estimate Anticipated Funding
								LOCAL LOW COST BRIDGE	(117) BRIDGE 15% OFF
2014	5387-00-70	05/13/14	205	LET	BRRPL	0.000	LOC STR	T GREENWOOD, KOUBA VALLEY ROAD	\$250,000 - \$499,999
								S BRANCH BARABOO RIVER P-62-0270	
								CONST OPS/BRIDGE REPLACEMENT	
								LOCAL LOW COST BRIDGE	BRIDGE PROG 15% OFF
2014	5409-00-71	05/13/14	205	LET	BRRPL	0.000	LOC STR	T WHITESTOWN, 24 VALLEY ROAD	\$250,000 - \$499,999
								WEISTER CREEK BRIDGE P-62-0148	
								CONST OPS/BRIDGE REPLACEMENT	
								LOCAL LOW COST BRIDGE	BRIDGE PROG 15% OFF
2014	5714-00-70	05/13/14	205	LET	BRRPL	0.000	LOC STR	T WEBSTER, HUSKER HOLLOW ROAD	\$100,000 - \$249,999
								DRY HOLLOW CREEK BRIDGE P-62-0937	
								CONST OPS/BRIDGE REPLACEMENT	
								LOCAL LOW COST BRIDGE	BRIDGE PROG 15% OFF
2014	5140-03-61	11/11/14	303	LET	RDMTN	6.970	STH 027	WESTBY - CASHTON	\$2,000,000 - \$2,999,999
								FR USH 14 NLY TO .05 M N OF STH 33	
								RDMTN/SURFACE	
								STATE 3R	NON-FEDERAL
2014	5163-09-71	12/09/14	303	LET	RESURF	5.870	STH 035	GENOA-STODDARD	\$1,000,000 - \$1,999,999
								FR STH 56 NLY TO .29 MI SO STH 162	
								RESURFACE	
								STATE 3R	STP <200,000 POPULAT
2014	5163-09-72	12/09/14	303	LET	RESURF	0.910	STH 035	MAIN STREET, VILLAGE OF STODDARD	\$500,000 - \$749,999
								FR .29 M S STH 162 NORTHERLY .91 MI	
								RESURF	
								STATE 3R	STP <200,000 POPULAT
	5730-05-38		303	I/E	RDMTN	12.530	STH 056	GENOA-VIROQUA	\$0 - \$99,999
								COX CREEK BRIDGE ELY TO USH 14	

**2012-2015 Final STIP Project Listing**  
**SW Region**  
**VERNON County**

Year	Project	Schd Dt	Pgm	Contract Type	Concept	Net Miles	HWY	Project Description WISDOT Program	Estimate Anticipated Funding
								PE-PREVENTATIVE MAINT SEALCOAT	
								STATE 3R	NON-FEDERAL
2013	5731-02-60	04/09/13	303	LET	RDMTN	0.390	STH 056	VIROQUA - RICHLAND CENTER	\$100,000 - \$249,999
								300' W STH 131S TO 425' E STH 131N	
								CONST OPS/MILL & OVERLAY	
								STATE 3R	NON-FEDERAL
2014	5730-01-61	01/14/14	303	LET	BRSHRM	0.050	STH 056	GENOA - VIROQUA	\$250,000 - \$499,999
								GENOA TO ROMANCE VARIOUS LOCATIONS	
								CONST/STRUC & CULVRT REPAIR, EXT	
								STATE LOW COST BRIDGE	STP <200,000 POPULAT
2014	5730-01-81	11/11/14	303	LET	BRRPL	0.020	STH 056	GENOA-ROMANCE	\$2,000,000 - \$2,999,999
								N FORK BAD AXE RIVER BR B-62-0239	
								CONST OPS/REPLACE STRUCTURE	
								STATE LOW COST BRIDGE	STP <200,000 POPULAT
2014	5730-05-68	04/08/14	303	LET	RDMTN	12.530	STH 056	GENOA-VIROQUA	\$250,000 - \$499,999
								COX CREEK BRIDGE ELY TO USH 14	
								PREVENTATIVE MAINT SEALCOAT	
								STATE 3R	NON-FEDERAL
2012	5150-05-60	03/25/12	303	LFA	RDMTN	0.000	STH 082	DESOTO - STH 27	\$250,000 - \$499,999
								STH 35 ELY TO STH 27	
								RDMTN/CULV REPL/RESTORE DITCHES/CRC	
								STATE 3R	NON-FEDERAL
	5111-04-30		303	I/E	RDMTN	7.540	STH 131	ROCKTON - ONTARIO	\$0 - \$99,999
								JUG CREEK BRIDGE TO STH 33	
								PE-PREVENT MAINT SEALCOAT	
								STATE 3R	NON-FEDERAL
2013	5110-02-61	04/09/13	303	LET	RDMTN	7.330	STH 131	READSTOWN - VIOLA	\$2,000,000 - \$2,999,999

**2012-2015 Final STIP Project Listing  
SW Region  
VERNON County**

Year	Project	Schd Dt	Pgm	Contract Type	Concept	Net Miles	HWY	Project Description WISDOT Program	Estimate Anticipated Funding
								USH 14 TO KICKAPOO RVR BRG	
								CONST OPS/MILL & OVERLAY	
								STATE 3R	NON-FEDERAL
2015	5111-04-60	04/14/15	303	LET	RDMTN	7.540	STH 131	ROCKTON - ONTARIO	\$250,000 - \$499,999
								JUG CREEK BRIDGE TO STH 33	
								PREVENT MAINT SEALCOAT	
								STATE 3R	STP <200,000 POPULAT
	5865-02-30		303	I/E	RDMTN	12.590	STH 162	STODDARD - USH 14	\$0 - \$99,999
								STH 35 TO USH 14	
								PE-PREVENTATIVE MAINT SEALCOAT	
								STATE 3R	NON-FEDERAL
2014	5865-02-60	04/08/14	303	LET	RDMTN	12.590	STH 162	STODDARD - COON VALLEY	\$250,000 - \$499,999
								STH 35 TO USH 14	
								PREVENTATIVE MAINT SEALCOAT	
								STATE 3R	NON-FEDERAL
2012	5387-00-00	07/25/12	205	C/E	BRRPL	0.000	TWN RD	T GREENWOOD, KOUBA VALLEY ROAD	\$0 - \$99,999
								S BRANCH BARABOO RIVER P-62-0270	
								DESIGN/BRIDGE REPLACEMENT	
								LOCAL LOW COST BRIDGE	BRIDGE PROG 15% OFF
2012	5409-00-01	07/25/12	205	C/E	BRRPL	0.000	TWN RD	T WHITESTOWN, 24 VALLEY ROAD	\$0 - \$99,999
								WEISTER CREEK BRIDGE P-62-0148	
								DESIGN/BRIDGE REPLACEMENT	
								LOCAL LOW COST BRIDGE	BRIDGE PROG 15% OFF
2012	5714-00-00	07/25/12	205	C/E	BRRPL	0.000	TWN RD	T WEBSTER, HUSKER HOLLOW ROAD	\$0 - \$99,999
								DRY HOLLOW CREEK BRIDGE P-62-0937	
								DESIGN/BRIDGE REPLACEMENT	
								LOCAL LOW COST BRIDGE	BRIDGE PROG 15% OFF

**2012-2015 Final STIP Project Listing  
SW Region  
VERNON County**

Year	Project	Schd Dt	Pgm	Contract Type	Concept	Net Miles	HWY	Project Description WISDOT Program	Estimate Anticipated Funding
2014	5388-13-71	05/13/14	205	LET	BRRPL	0.100	TWN RD	DAVIDSON LANE BRIDGE & APPROACHES	\$250,000 - \$499,999
								TOWN OF HAMBURG (P-62-0191)	
								CONST OPS - STRUCTURE & APPROACHES	
								LOCAL LOW COST BRIDGE	BRIDGE 15% OFF SYSTE
2015	5388-00-72	05/12/15	205	LET	BRRPL	0.060	TWN RD	NORTH STODDARD RD BRIDGE & APPRS	\$250,000 - \$499,999
								TOWN OF HAMBURG (B-62-XXXX)	
								CONST OPS - STRUCTURE & APPROACHES	
								LOCAL LOW COST BRIDGE	BRIDGE 15% OFF SYSTE
2013	1643-08-22	02/25/13	303	R/E	BRRPL	0.020	USH 014	WESTBY-READSTOWN	\$0 - \$99,999
								KICKAPOO RIVER BRIDGE B-62-0005	
								R/E OPS	
								STATE LOW COST BRIDGE	NON-FEDERAL
2013	1647-04-74	11/12/13	303	LET	RDMTN	1.500	USH 014	MAIN STREET, C VIROQUA	\$250,000 - \$499,999
								.36 MI E CTH BB TO CTH NN	
								CONST OPS/CONCRETE REPAIRS	
								STATE 3R	STP <200,000 POPULAT
2014	1643-08-81	09/09/14	303	LET	BRRPL	0.020	USH 014	WESTBY-READSTOWN	\$4,000,000 - \$4,999,999
								KICKAPOO RIVER BRIDGE B-62-0045	
								CONST OPS//BRIDGE REPLACEMENT	
								STATE LOW COST BRIDGE	BRIDGE PROG 85% ON/O
2015	1646-07-22	08/25/15	302	R/E	RECSTE	4.880	USH 014	WESTBY-VIROQUA BYPASS/WESTBY BYPASS	\$1,000,000 - \$1,999,999
								CUT A CROSS RD ELY TO TRI-STATE RD	
								RIGHT OF WAY OPER	
								MAJORS	NON-FEDERAL

# **Southeast Region Projects**



**2012-2015 Final STIP Project Listing  
SE Region  
KENOSHA County**

Year	Project	Schd Dt	Pgm	Contract Type	Concept	Net Miles	HWY	Project Description WISDOT Program	Estimate Anticipated Funding
	3766-00-00		205	I/E	BRRPL	0.000	CTH E	CTH E	\$0 - \$99,999
								BRIDGE OVER PIKE RIVER (B-30-0670)	
								PE/BRIDGE REPLACEMENT	
								LOCAL LOW COST BRIDGE	BRIDGE PROG 15% OFF
2014	3766-00-70	03/11/14	205	LET	BRRPL	0.000	CTH E	CTH E	\$250,000 - \$499,999
								BRIDGE OVER PIKE RIVER (B-30-0670)	
								CONST/BRIDGE REPLACEMENT	
								LOCAL LOW COST BRIDGE	BRIDGE PROG 15% OFF
2012	3728-03-70	05/08/12	206	LET	RECSTE	0.000	CTH K	CTH K (60th Street)	\$2,000,000 - \$2,999,999
								STH 31 to Union Pacific RR	
								CONST/RECONSTR w/add'l lanes	
								STP URBAN 50,000 - 200,000	STP UNDER 200,000
2013	1030-22-72	01/08/13	301NS	LET	RECST	0.670	IH 094	N-S FREEWAY, STH 142 INTERCHANGE	\$20,000,000 - \$24,999,999
								MAINLINE & RAMPS	
								CONST/RECONSTRUCT	
								SE FREEWAY-I94 KEN/RAC/MIL	INTERSTATE MAINTENAN
2013	1030-22-79	01/08/13	301NS	LET	RECST	0.810	IH 094	N-S FREEWAY, STH 158 - STH 142	\$15,000,000 - \$16,999,999
								MAINLINE	
								RECON/RECONSTRUCT	
								SE FREEWAY-I94 KEN/RAC/MIL	NAT'L HWY SYSTEM
2013	1032-07-80	02/14/13	301NS	LET	MISC	0.000	IH 094	N-S FREEWAY WETLAND MITIGATION	\$250,000 - \$499,999
								KENOSHA/RACINE WETLAND MITIGATION	
								CONST/WETLAND MITIGATION	
								SE FREEWAY-I94 KEN/RAC/MIL	NAT'L HWY SYSTEM
2013	1032-10-71	02/12/13	301NS	LET	RECSTE	1.070	IH 094	N-S FREEWAY, STH 50 INTERCHANGE	\$15,000,000 - \$16,999,999
								STH 50 MAINLINE & LOCAL ROADS	
								CONST/RECONSTRUCT	

**2012-2015 Final STIP Project Listing  
SE Region  
KENOSHA County**

Year	Project	Schd Dt	Pgm	Contract Type	Concept	Net Miles	HWY	Project Description WISDOT Program	Estimate Anticipated Funding
								SE FREEWAY-I94 KEN/RAC/MIL	INTERSTATE MAINTENAN
2015	1060-14-20	07/25/15	211	R/E	MISC	0.000	IH 094	CHAPIN PARK & RIDE LOT	\$0 - \$99,999
								I-94 & CTH S	
								R.E/CONST NEW PARK & RIDE LOT	
								CONGESTION MITIGATION AND AIR QUALITY (CMA	CONGESTION MIT. & AI
2012	3736-00-02	07/25/12	206	C/E	RECST	0.000	LOC STR	CTH C	\$500,000 - \$749,999
								CTH KD TO CTH W	
								PE/RECONSTRUCT NO ADDED CAPACITY	
								STP URBAN OVER 200,000	STP <5K POPULATION S
2012	3751-00-00	07/25/12	206	C/E	RECST	0.000	LOC STR	CTH W	\$100,000 - \$249,999
								CTH F TO CTH FR	
								PE/RECONSTRUCT NO ADDED CAPACITY	
								STP URBAN OVER 200,000	STP <5K POPULATION S
2014	3729-00-74	12/09/14	206	LET	RECSTE	0.000	LOC STR	39TH AVENUE	\$2,000,000 - \$2,999,999
								STH 165 TO 97TH STREET	
								CONST/RECONSTRUCT W/ADDED CAPACITY	
								STP URBAN 50,000 - 200,000	STP <5K POPULATION S
2014	3736-00-72	12/09/14	206	LET	RECST	0.000	LOC STR	CTH C	\$3,000,000 - \$3,999,999
								CTH KD TO CTH W	
								CONST/RECONSTRUCT NO ADDED CAPACITY	
								STP URBAN OVER 200,000	STP <5K POPULATION S
2014	3751-00-70	12/09/14	206	LET	RECST	0.000	LOC STR	CTH W	\$750,000 - \$999,999
								CTH F TO CTH FR	
								CONST/RECONSTRUCT NO ADDED CAPACITY	
								STP URBAN OVER 200,000	STP <5K POPULATION S
2015	1693-42-70	07/25/15	211	TST	MISC	0.000	LOC STR	KENOSHA ELECTRIC STREETCAR EXPNSN	\$5,000,000 - \$5,999,999
								EXPANDED CENTRAL AREA OF KENOSHA	

**2012-2015 Final STIP Project Listing  
SE Region  
KENOSHA County**

Year	Project	Schd Dt	Pgm	Contract Type	Concept	Net Miles	HWY	Project Description WISDOT Program	Estimate Anticipated Funding
								CONST/EXPANSION	
								CONGESTION MITIGATION AND AIR QUALITY (CMAQ)	CMAQ-CONGESTION MIT.
	1693-35-05		211	I/E	MISC	0.000	NON HWY	I-94 & STH 50 PARK & RIDE LOT	\$0 - \$99,999
								INTERSECTION OF I-94 AND STH 50	
								PE/NEW PARK & RIDE LOT	
								CONGESTION MITIGATION AND AIR QUALITY (CMAQ)	CONGESTION MITIGATIO
2012	1030-21-93	01/25/12	301NS	MIS	MISC	0.000	NON HWY	N-S FREEWAY CORRIDOR	\$1,000,000 - \$1,999,999
								OCIP CLAIMS	
								MIS/	
								SE FREEWAY-I94 KEN/RAC/MIL	NON-FEDERAL
2012	1032-07-20	01/25/12	301NS	R/E	MISC	0.000	NON HWY	N-S FREEWAY WETLAND MITIGATION	\$250,000 - \$499,999
								KENOSHA/RACINE WETLAND MITIGATION	
								R.E/ADVANCED ACQUISITION	
								SE FREEWAY-I94 KEN/RAC/MIL	NON-FEDERAL
2012	1330-00-04	01/25/12	214	C/E	MISC	0.000	NON HWY	STH 83 MULTI USE TRAIL	\$0 - \$99,999
								CENTRAL HS W ENTRANCE DR TO STH 50	
								PE/CONSTRUCT BIKE/PED PATH	
								LOCAL ENHANCEMENTS	STP-ENHANCEMENT S-LU
2012	1693-25-26	01/25/12	211	TST	MISC	0.000	NON HWY	BUS REPLACEMENT	\$2,000,000 - \$2,999,999
								7 GILLING BUSES	
								KENOSHA TRANSIT CMAQ	
								CONGESTION MITIGATION AND AIR QUALITY (CMAQ)	CONGESTION MITIGATIO
2012	1693-30-78	07/25/12	211	LLC	MISC	0.000	NON HWY	BIKE TRAIL EXTENSION	\$250,000 - \$499,999
								NASH PARK AND 45TH ST TRAIL	
								CONST./BIKE/PED TRAIL	
								CONGESTION MITIGATION AND AIR QUALITY (CMAQ)	CMAQ-CONGESTION MIT.
2012	3724-00-02	02/25/12	215	C/E	MISC	0.000	NON HWY	CTH H BICYCLE LANES	\$100,000 - \$249,999

**2012-2015 Final STIP Project Listing**  
**SE Region**  
**KENOSHA County**

Year	Project	Schd Dt	Pgm	Contract Type	Concept	Net Miles	HWY	Project Description WISDOT Program	Estimate Anticipated Funding
								STH 50 TO STATE LINE	
								PE/CONSTRUCT BIKE/PED PATH	
								BICYCLE AND PEDESTRIAN FACILITIES	NON-FEDERAL
2013	1693-35-25	07/25/13	211	R/E	MISC	0.000	NON HWY	I-94 & STH 50 PARK & RIDE LOT	\$250,000 - \$499,999
								INTERSECTION OF I-94 AND STH 50	
								RE/NEW PARK & RIDE LOT	
								CONGESTION MITIGATION AND AIR QUALITY (CMA	CONGESTION MITIGATIO
2013	1693-42-71	07/25/13	211	TST	MISC	0.000	NON HWY	KENOSHA ELEC STREETCAR EXPANSION	\$5,000,000 - \$5,999,999
								CITY OF KENOSHA	
								CONST/ELECTRIC STREETCAR EXPANSION	
								CONGESTION MITIGATION AND AIR QUALITY (CMA	CONGESTION MITIGATIO
2013	3724-00-72	02/25/13	215	LLC	MISC	0.000	NON HWY	CTH H BICYCLE LANES	\$1,000,000 - \$1,999,999
								STH 50 TO STATE LINE	
								CONST/CONSTRUCT BIKE/PED PATH	
								BICYCLE AND PEDESTRIAN FACILITIES	NON-FEDERAL
2014	1330-00-74	06/25/14	214	LLC	MISC	0.000	NON HWY	STH 83 MULTI USE TRAIL	\$250,000 - \$499,999
								CENTRAL HS W ENTRANCE DR TO STH 50	
								CONST/CONSTRUCT BIKE/PED PATH	
								LOCAL ENHANCEMENTS	STP-ENHANCEMENT S-LU
2014	1693-35-75	04/25/14	211	LLC	MISC	0.000	NON HWY	I-94 & STH 50 PARK & RIDE LOT	\$100,000 - \$249,999
								INTERSECTION OF I-94 AND STH 50	
								CONST/NEW PARK & RIDE LOT	
								CONGESTION MITIGATION AND AIR QUALITY (CMA	CONGESTION MITIGATIO
2015	3340-00-05	06/25/15	303	C/E	RECSTE	0.000	STH 031	STH 31 CORRIDOR STUDY	\$250,000 - \$499,999
								STATE LINE TO KENOSHA COUNTY LINE	
								PA/CORRIDOR STUDY	
								STATE 3R	NON-FEDERAL

**2012-2015 Final STIP Project Listing  
SE Region  
KENOSHA County**

Year	Project	Schd Dt	Pgm	Contract Type	Concept	Net Miles	HWY	Project Description WISDOT Program	Estimate Anticipated Funding
2012	3230-10-70	03/13/12	303	LET	RESURF	4.300	STH 050	75TH STREET, CITY OF KENOSHA	\$4,000,000 - \$4,999,999
								IH 94 TO 43RD AVE	
								CONST /RESURFACE	
								STATE 3R	A/C-NHS-NATL HWY SYS
2013	1310-04-20	07/25/13	303	R/E	RESURF	1.190	STH 050	75th St, Village of Paddock Lake	\$500,000 - \$749,999
								256th Ave to 236th Ave	
								RE / RESURFACING	
								STATE 3R	NON-FEDERAL
2014	1310-10-20	06/25/14	303	R/E	RECSTE	4.630	STH 050	75TH ST, C KENOSHA/V PLEASANT PRAIR	\$6,000,000 - \$6,999,999
								IH 94 TO 45TH AVE	
								RE / RECONSTRUCT WITH EXPANSION	
								STATE 3R	NON-FEDERAL
	3220-00-03		303	I/E	RECST	0.000	STH 158	52ND STREET, CITY OF KENOSHA	\$250,000 - \$499,999
								IH 94 TO 95TH AVENUE	
								PE / RECONSTRUCT	
								STATE 3R	STP ANY AREA
	3220-02-02		303	I/E	RECST	3.220	STH 158	52ND STREET - CITY KENOSHA	\$3,000,000 - \$3,999,999
								STH 31 TO 6TH AVENUE	
								PE / RECONSTRUCT	
								STATE 3R	NAT'L HWY SYSTEM
2014	3220-05-20	07/25/14	303	R/E	RECSTE	0.000	STH 158	52nd Street, City of Kenosha	\$12,000,000 - \$12,999,999
								1000ft west of 95th Ave to STH 31	
								R.E./Reconstruct w/Additional Lanes	
								STATE 3R	NON-FEDERAL
	3738-06-31		303	I/E	RDMTN	3.160	STH 165	104TH ST, VILLAGE PLEASANT PRAIRIE	\$250,000 - \$499,999
								IH 94 TO STH 31	
								PE / ROADWAY MAINTENANCE	

**2012-2015 Final STIP Project Listing  
SE Region  
KENOSHA County**

Year	Project	Schd Dt	Pgm	Contract Type	Concept	Net Miles	HWY	Project Description WISDOT Program	Estimate Anticipated Funding
								STATE 3R	NON-FEDERAL
2015	3738-06-60	09/08/15	303	LET	RDMTN	0.000	STH 165	104TH ST, VILLAGE PLEASANT PRAIRIE	\$2,000,000 - \$2,999,999
								IH 94 TO STH 31	
								CONST / ROADWAY MAINTENANCE	
								STATE 3R	STP ANY AREAS
2012	3732-00-20	12/25/12	303	R/E	MISC	0.100	USH 045	USH 45	\$250,000 - \$499,999
								CTH K INTERSECTION	
								RE/INTERSECTION MODIFICATION	
								SAFETY (REGULAR HSIP)	HIGHWAY SAFETY IMP P
2013	3200-00-01	06/25/13	303	C/E	RECSTE	0.000	USH 045	USH 45 CORRIDOR STUDY	\$100,000 - \$249,999
								STATE LINE TO STH 50	
								PA/CORRIDOR STUDY	
								STATE 3R	NON-FEDERAL
2015	3200-01-22	06/25/15	303	R/E	RECST	7.830	USH 045	BRISTOL - UNION GROVE	\$500,000 - \$749,999
								STH 50 TO STH 11	
								RE / RECONSTRUCTION	
								STATE 3R	NON-FEDERAL
2012	1693-45-70	08/25/12	211	LLC	MISC	0.000	VAR HWY	BIKE & PEDESTRIAN CONNECTIONS	\$100,000 - \$249,999
								CITY OF KENOSHA	
								CONST/CONNECT TO VAR EXISTIG ROUTES	
								CONGESTION MITIGATION AND AIR QUALITY (CMA	CMAQ-CONGESTION MIT.

**2012-2015 Final STIP Project Listing  
SE Region  
MILWAUKEE County**

Year	Project	Schd Dt	Pgm	Contract Type	Concept	Net Miles	HWY	Project Description WISDOT Program	Estimate Anticipated Funding
	2195-02-00		303	I/E	RESURF	0.950		WELLS ST, CITY OF MILWAUKEE	\$100,000 - \$249,999
								6TH ST TO PROSPECT AVE	
								PE / RESURFACING	
								STATE 3R	NON-FEDERAL
	2200-09-00		303	I/E	RESURF	1.060		HIGHLAND BLVD, CITY OF MILWAUKEE	\$100,000 - \$249,999
								27TH ST TO 12TH ST	
								PE / RESURFACE	
								STATE 3R	NON-FEDERAL
2012	1693-33-74	10/25/12	211	LLC	MISC	0.000	CTH B	RAWSON AVE TRAFFIC SIGNAL SYSTEM	\$0 - \$99,999
								NICHOLSON AVE TO 10TH AVE	
								CONST/UPGRADE SYSTEM	
								CONGESTION MITIGATION AND AIR QUALITY (CMA	CMAQ-CONGESTION MIT.
2013	2216-01-20	08/25/13	206	R/E	RECSTE	0.000	CTH S	WEST MILL ROAD	\$250,000 - \$499,999
								N 43RD STREET TO TEUTONIA AVENUE	
								R.E./RECONSTRUCT W/ ADD'L LANES	
								STP URBAN OVER 200,000	STP MADISON/MILW/RND
2015	2216-01-70	01/13/15	206	LET	RECST	0.750	CTH S	WEST MILL ROAD	\$4,000,000 - \$4,999,999
								N 43RD STREET TO TEUTONIA AVENUE	
								CONST/RECONSTRUCT W/ ADD'L LANES	
								STP URBAN OVER 200,000	STP MADISON/MILW/RND
	2160-00-08		205	I/E	BRRHB	0.000	CTH U	76TH ST (CTH U)	\$100,000 - \$249,999
								BRIDGE OVR ROOT RIVER (B-40-0576)	
								PE/BRIDGE REHAB	
								LOCAL LOW COST BRIDGE	BRIDGE PROG 15% OFF
	2160-00-09		205	I/E	BRRHB	0.000	CTH U	76TH ST (CTH U) NORTHBOUND	\$100,000 - \$249,999
								BRIDGE OVER ROOT RIVER (B-40-0575)	
								PE/BRIDGE REHAB	

**2012-2015 Final STIP Project Listing  
SE Region  
MILWAUKEE County**

Year	Project	Schd Dt	Pgm	Contract Type	Concept	Net Miles	HWY	Project Description WISDOT Program	Estimate Anticipated Funding
								LOCAL LOW COST BRIDGE	BRIDGE PROG 15% OFF
2013	2160-10-70	03/12/13	206	LET	RECST	1.800	CTH U	S 76TH STREET (CTH U)	\$6,000,000 - \$6,999,999
								W PUETZ RD - IMPERIAL DR	
								CONST/RECONSTRUCT W/ADD'L LANES	
								STP URBAN OVER 200,000	STP MADISON/MILW/RND
2014	2160-15-70	05/13/14	206	LET	MISC	0.000	CTH U	S 76TH STREET	\$500,000 - \$749,999
								INTS WITH EDGERTON & LAYTON AVE	
								CONST/INTERSECTION MODIFICATIONS	
								SAFETY (REGULAR HSIP)	HIGHWAY SAFETY IMP P
	2070-00-03		205	I/E	BRRHB	0.000	CTH Y	W LAYTON AVE (CTH Y)	\$100,000 - \$249,999
								BRIDGE OVER ROOT RIVER (B-40-0013)	
								PE/BRIDGE REHAB	
								LOCAL LOW COST BRIDGE	BRIDGE PROG 15% OFF
	1228-22-00		303	I/E	RESURF	3.720	IH 043	NORTH SOUTH FREEWAY	\$1,000,000 - \$1,999,999
								NORTH AV TO 0.3 MI S LEXINGTON BLVD	
								PE/ESTIMATE FOR PRELIM ENG ONLY;RDW	
								BACKBONE	INTERSTATE MAINTENAN
	1228-23-00		303	I/E	BRRHB	3.720	IH 043	NORTH SOUTH FREEWAY	\$750,000 - \$999,999
								NORTH AV TO 0.3 MI S LEXINGTON BLVD	
								PE/ESTIMATE FOR PRELIM ENG ONLY	
								BACKBONE	INTERSTATE MAINTENAN
2012	1030-05-60	05/08/12	303	LET	BRRHB	0.000	IH 043	VALLEY BRIDGE REHAB	\$1,000,000 - \$1,999,999
								NATIONAL AVE TO MENOMONEE RVR	
								CONS/CONC SRFCE REPRS & STRUC REHAB	
								BACKBONE	NON-FEDERAL
2012	1228-02-63	05/08/12	303	LET	BRRHB	0.360	IH 043	NORTH SOUTH FREEWAY	\$750,000 - \$999,999
								URT BRIDGE (B-40-115, B-40-116)	



**2012-2015 Final STIP Project Listing  
SE Region  
MILWAUKEE County**

Year	Project	Schd Dt	Pgm	Contract Type	Concept	Net Miles	HWY	Project Description WISDOT Program	Estimate Anticipated Funding
								CONST/CONC SRFCE RPRS & STRUC REHAB	
								BACKBONE	NON-FEDERAL
2013	1228-26-70	02/12/13	303	LET	BRRHB	0.650	IH 043	VALLEY BRIDGE	\$40,000,000 - \$44,999,999
								NATIONAL AVE TO MENOMONEE RIVER	
								CONST/BRIDGE REHAB-DECK OVERLAY	
								BACKBONE	INTERSTATE MAINTENAN
2013	1228-26-90	04/25/13	303	MIS	MISC	0.650	IH 043	VALLEY BRIDGE	\$250,000 - \$499,999
								NATIONAL AVE TO MENOMONEE RIVER	
								MIS / TRAFFIC MITIGATION	
								BACKBONE	INTERSTATE MAINTENAN
2014	1228-25-70	05/13/14	303	LET	BRRHB	3.230	IH 043	NORTH SOUTH FREEWAY	\$45,000,000 - \$49,999,999
								HOWARD AVE TO VALLEY BRIDGE, BRIDGE	
								CONST/BRIDGE REHAB-DECK OVERLAY	
								BACKBONE	INTERSTATE MAINTENAN
2014	1228-25-90	05/25/14	303	MIS	MISC	3.230	IH 043	NORTH SOUTH FREEWAY	\$500,000 - \$749,999
								HOWARD AVE TO VALLEY BRIDGE, BRIDGE	
								MIS/TRAFFIC MITIGATION	
								BACKBONE	INTERSTATE MAINTENAN
	1060-03-32		303	I/E	BRRHB	0.010	IH 094	EAST-WEST FREEWAY	\$250,000 - \$499,999
								76TH ST OVER IH 94 (B-40-89)	
								PE/CONC SRFCE REPAIRS & STRUC REHAB	
								BACKBONE	NON-FEDERAL
	1060-23-00		303	I/E	BRRHB	0.080	IH 094	EAST WEST FREEWAY	\$500,000 - \$749,999
								UNDERWOOD CR PRKWY & 121ST ST BRDGS	
								PE/DECK REPLACEMENT	
								BACKBONE	NON-FEDERAL
	1060-27-02		302	I/E	RECST	2.910	IH 094	EAST WEST FREEWAY, CITY MILWAUKEE	\$5,000,000 - \$5,999,999

**2012-2015 Final STIP Project Listing  
SE Region  
MILWAUKEE County**

Year	Project	Schd Dt	Pgm	Contract Type	Concept	Net Miles	HWY	Project Description WISDOT Program	Estimate Anticipated Funding
								70TH ST TO 25TH ST	
								PE/CORRIDOR STUDY / FY2013	
								MAJORS	NON-FEDERAL
2012	1030-10-82	06/12/12	301NS	LET	MISC	0.000	IH 094	N-S FREEWAY-MITCHELL INTERCHANGE	\$500,000 - \$749,999
								LAYTON AVENUE TO 6TH STREET	
								CONST/LANDSCAPING	
								SE FREEWAY-I94 KEN/RAC/MIL	INTERSTATE MAINTENAN
2012	1030-20-82	12/11/12	301NS	LET	RECST	0.960	IH 094	N-S FREEWAY, RAWSON AVE INTERCHANGE	\$10,000,000 - \$10,999,999
								RAWSON AVE & RAMPS	
								RECONSTRUCTION	
								SE FREEWAY-I94 KEN/RAC/MIL	NAT'L HWY SYSTEM
2012	1030-20-83	04/10/12	301NS	LET	RECSTE	0.100	IH 094	N-S FREEWAY	\$14,000,000 - \$14,999,999
								DREXEL AVE, BRIDGE, & RAMPS	
								RECONSTRUCTION	
								SE FREEWAY-I94 KEN/RAC/MIL	NHS-NATL HWY SYS S-L
2012	1030-26-71	11/13/12	301NS	LET	BRNEW	0.000	IH 094	N-S FREEWAY,RYAN ROAD INTERCHANGE	\$2,000,000 - \$2,999,999
								RAMP STRUCTURES B-40-805, B-40-808	
								CONST/NEW BRIDGES	
								SE FREEWAY-I94 KEN/RAC/MIL	INTERSTATE MAINTENAN
2012	1030-26-72	11/13/12	301NS	LET	MISC	0.000	IH 094	NORTH-SOUTH FREEWAY	\$500,000 - \$749,999
								RYAN ROAD TO RAWSON AVE	
								CONST/BOX CULVERT EXTENSIONS	
								SE FREEWAY-I94 KEN/RAC/MIL	INTERSTATE MAINTENAN
2012	1030-26-73	03/13/12	301NS	LET	RECSTE	0.020	IH 094	N-S FREEWAY, RYAN ROAD INTERCHANGE	\$500,000 - \$749,999
								STREAM RELOCATION	
								CNST/RELOCCTE STREAM SE QUAD RYAN IC	
								SE FREEWAY-I94 KEN/RAC/MIL	NHS-NATL HWY SYS S-L

**2012-2015 Final STIP Project Listing  
SE Region  
MILWAUKEE County**

Year	Project	Schd Dt	Pgm	Contract Type	Concept	Net Miles	HWY	Project Description WISDOT Program	Estimate Anticipated Funding
2012	1060-33-24	01/25/12	301ZO	R/E	MISC	4.540	IH 094	ZOO INTERCHANGE, IH 94	\$40,000,000 - \$44,999,999
								124TH STREET TO 70TH STREET	
								RE /	
								SE FREEWAY-ZOO INTERCHANGE	NON-FEDERAL
2012	1060-34-91	05/25/12	303	MIS	MISC	0.000	IH 094	EAST WEST FREEWAY	\$1,000,000 - \$1,999,999
								70TH ST TO 32ND ST	
								MIS/TRAFFIC MITIGATION	
								BACKBONE	NON-FEDERAL
2012	1060-35-89	07/25/12	301ZO	C/E	MISC	2.860	IH 094	ZOO INTERCHANGE FIELD OFFICE	\$2,000,000 - \$2,999,999
								ZOO INTERCHANGE PROJECT	
								FIELD OFFICE	
								SE FREEWAY-ZOO INTERCHANGE	NON-FEDERAL
2012	1060-35-97	01/25/12	301ZO	MIS	MISC	2.860	IH 094	TM, STOC AND 511	\$750,000 - \$999,999
								ZOO INTERCHANGE PROJECT	
								MIS/TRAFFIC MITIGATION	
								SE FREEWAY-ZOO INTERCHANGE	INTERSTATE MAINT S-L
2012	1060-36-90	02/25/12	301ZO	LFA	MISC	2.860	IH 094	MILWAUKEE LFA LIGHTING - PHASE 1	\$250,000 - \$499,999
								ZOO INTERCHANGE	
								CONST/LIGHTING	
								SE FREEWAY-ZOO INTERCHANGE	NON-FEDERAL
2012	1060-36-92	02/25/12	301ZO	LFA	MISC	2.860	IH 094	MILWAUKEE LFA SIGNALS/SIGNS-PHASE 1	\$100,000 - \$249,999
								ZOO INTERCHANGE	
								CONST/SIGNALS, SIGNS	
								SE FREEWAY-ZOO INTERCHANGE	NON-FEDERAL
2012	1060-36-95	01/25/12	301ZO	LFA	MISC	2.860	IH 094	MILW LFA LIGHT/SIGNALS/SIGNS-DESIGN	\$100,000 - \$249,999
								ZOO INTERCHANGE	
								CONST/LIGHTING, SIGNALS, SIGNS	

**2012-2015 Final STIP Project Listing  
SE Region  
MILWAUKEE County**

Year	Project	Schd Dt	Pgm	Contract Type	Concept	Net Miles	HWY	Project Description WISDOT Program	Estimate Anticipated Funding
								SE FREEWAY-ZOO INTERCHANGE	NON-FEDERAL
2012	1060-37-40	03/25/12	301ZO	UTL	RECSTE	4.720	IH 094	ZOO INTERCHANGE, IH 94	\$250,000 - \$499,999
								124TH STREET TO 70TH STREET	
								UTIL/WE ELEC DIST EAST	
								SE FREEWAY-ZOO INTERCHANGE	NON-FEDERAL
2012	1060-37-44	01/25/12	301ZO	UTL	MISC	2.860	IH 094	ZOO INTERCHANGE	\$2,000,000 - \$2,999,999
								ATC SUBSTATION DESIGN	
								UTIL	
								SE FREEWAY-ZOO INTERCHANGE	NON-FEDERAL
2012	1060-37-49	01/25/12	301ZO	UTL	RECSTE	3.540	IH 094	ZOO IC, IH 94 W LEG, WE ELEC DESIGN	\$3,000,000 - \$3,999,999
								124TH STREET TO 70TH STREET	
								UTIL/WE ELEC	
								SE FREEWAY-ZOO INTERCHANGE	NON-FEDERAL
2012	1060-38-40	07/25/12	301ZO	UTL	MISC	1.530	IH 094	ZOO IC, IH94 W LEG, WE ELECTRIC CON	\$35,000,000 - \$39,999,999
								IH94, 124TH STREET TO IH 894	
								UTILITY & RAILROAD	
								SE FREEWAY-ZOO INTERCHANGE	NON-FEDERAL
2012	1060-38-41	09/25/12	301ZO	UTL	RECSTE	3.540	IH 094	ZOO IC, IH 94 W LEG, ATC CONST	\$30,000,000 - \$34,999,999
								124TH STREET TO 70TH STREET	
								UTIL/ATC	
								SE FREEWAY-ZOO INTERCHANGE	NON-FEDERAL
2013	1030-10-78	02/12/13	301NS	LET	MISC	1.980	IH 094	N-S FREEWAY, LAYTON AV TO HOWARD AV	\$100,000 - \$249,999
								RETAINING WALL STAINING	
								MISC/STAINING	
								SE FREEWAY-I94 KEN/RAC/MIL	INTERSTATE MAINTENAN
2014	1030-20-85	01/14/14	301NS	LET	RECST	2.580	IH 094	N-S FREEWAY, RYAN ROAD INTERCHANGE	\$17,000,000 - \$19,999,999
								RYAN RD, BRIDGE, & RAMPS	

**2012-2015 Final STIP Project Listing  
SE Region  
MILWAUKEE County**

Year	Project	Schd Dt	Pgm	Contract Type	Concept	Net Miles	HWY	Project Description WISDOT Program	Estimate Anticipated Funding
								CONST/RECONSTRUCTION	
								SE FREEWAY-I94 KEN/RAC/MIL	NHS-NATL HWY SYS S-L
2014	1060-23-70	09/09/14	303	LET	BRRHB	0.080	IH 094	EAST WEST FREEWAY	\$8,000,000 - \$8,999,999
								UNDERWOOD CR PRKWY & 121ST ST BRDGS	
								CONST/DECK REPLACEMENT	
								BACKBONE	INTERSTATE MAINTENAN
2014	1060-36-91	05/25/14	301ZO	LFA	MISC	2.860	IH 094	MILWAUKEE LFA LIGHTING - PHASE 2	\$750,000 - \$999,999
								ZOO INTERCHANGE	
								CONST/LIGHTING	
								SE FREEWAY-ZOO INTERCHANGE	NON-FEDERAL
2014	1060-36-93	05/25/14	301ZO	LFA	MISC	2.860	IH 094	MILWAUKEE LFA SIGNALS/SIGNS-PHASE 2	\$250,000 - \$499,999
								ZOO INTERCHANGE	
								CONST/SIGNALS, SIGNS	
								SE FREEWAY-ZOO INTERCHANGE	NON-FEDERAL
	1300-02-30		305	I/E	TOS	1.650	IH 794	IH 794 HOAN BRIDGE	\$100,000 - \$249,999
								LAKE INTERCHANGE TO CARFERRY DRIVE	
								PE/CONC SURFACE REPAIR/STRUC REHAB	
								STATE HIGHWAY OPERATIONS PROGRAM	NON-FEDERAL
	1300-03-02		303	I/E	RESURF	3.120	IH 794	LAKE PARKWAY - MILWAUKEE/ST FRANCIS	\$250,000 - \$499,999
								CARFERRY DRIVE TO LAYTON AVENUE	
								PE / RESURFACING	
								STATE 3R	NON-FEDERAL
	1100-34-00		303	I/E	RESURF	2.530	IH 894	ZOO FREEWAY	\$750,000 - \$999,999
								HALE I/C TO LINCOLN AVE, ROADWY	
								PE/ESTIMATE FOR PRELIM ENG ONLY	
								BACKBONE	INTERSTATE MAINTENAN
	1100-35-00		303	I/E	BRRHB	2.530	IH 894	ZOO FREEWAY	\$500,000 - \$749,999

**2012-2015 Final STIP Project Listing  
SE Region  
MILWAUKEE County**

Year	Project	Schd Dt	Pgm	Contract Type	Concept	Net Miles	HWY	Project Description WISDOT Program	Estimate Anticipated Funding
								HALE I/C TO LINCOLN AVE, BRDGES	
								PE/ESTIMATE FOR PRELIM ENG ONLY	
								BACKBONE	INTERSTATE MAINTENAN
2012	1060-40-41	01/25/12	301ZO	UTL	RECSTE	1.460	IH 894	ZOO IC, IH894 S LEG, WE ELEC DESIGN	\$2,000,000 - \$2,999,999
								124TH STREET TO 70TH STREET	
								UTIL/WE ELEC	
								SE FREEWAY-ZOO INTERCHANGE	NON-FEDERAL
2012	1060-40-46	09/25/12	301ZO	UTL	RECSTE	1.460	IH 894	ZOO IC, IH 894 S LEG, ATC CONST	\$20,000,000 - \$24,999,999
								LINCOLN AVE TO INTERCHANGE	
								UTIL/ATC CONST	
								SE FREEWAY-ZOO INTERCHANGE	NON-FEDERAL
2012	1060-40-47	09/25/12	301ZO	UTL	RECSTE	1.460	IH 894	ZOO IC, IH 894 S LEG, ATC CONST	\$30,000,000 - \$34,999,999
								LINCOLN AVE TO INTERCHANGE	
								UTIL/ATC CONST	
								SE FREEWAY-ZOO INTERCHANGE	NON-FEDERAL
2012	1090-07-23	06/25/12	303	R/E	MISC	0.070	IH 894	ZOO FREEWAY - WEST ALLIS	\$250,000 - \$499,999
								CLEVELAND AV DAOTA BR B40-121,2	
								RE/BRIDGE DECK OVERLAY	
								BACKBONE	NON-FEDERAL
2013	1090-07-73	04/09/13	303	LET	BRRPL	0.040	IH 894	ZOO FREEWAY - WEST ALLIS	\$2,000,000 - \$2,999,999
								CLEVELAND AVE, B-40-0122	
								CONST/BRIDGE DECK OVERLAY	
								BACKBONE	INTERSTATE MAINTENAN
2014	1100-03-79	04/08/14	303	LET	BRRPL	0.030	IH 894	ZOO FREEWAY	\$1,000,000 - \$1,999,999
								DAKOTA ST PED BRIDGE (B-40-0121)	
								CONST/BRIDGE REPLACEMENT, PRESERVAT	
								BACKBONE	INTERSTATE MAINTENAN

**2012-2015 Final STIP Project Listing  
SE Region  
MILWAUKEE County**

Year	Project	Schd Dt	Pgm	Contract Type	Concept	Net Miles	HWY	Project Description WISDOT Program	Estimate Anticipated Funding
	2035-05-00		206	I/E	RECSTE	0.000	LOC STR	WATERTOWN PLANK ROAD	\$750,000 - \$999,999
								500' W OF STH 100 TO USH 45	
								P.E./RECONSTRUCT W ADD'L LANES	
								STP URBAN OVER 200,000	STP MADISON/MILW/RND
	2575-00-03		205	I/E	BRRHB	0.000	LOC STR	MILL ROAD	\$100,000 - \$249,999
								BRIDGE OVER OAK CREEK (B-40-0936)	
								PE/BRIDGE REHAB	
								LOCAL LOW COST BRIDGE	BRIDGE PROG 15% OFF
	2981-00-02		205	I/E	BRRHB	0.000	LOC STR	WHITNALL PARK DR	\$100,000 - \$249,999
								BRIDGE OVER ROOT RIVER	
								PE/BRIDGE REHABILITATION	
								LOCAL LOW COST BRIDGE	BRIDGE PROG 15% OFF
	2984-00-02		205	I/E	BRRHB	0.000	LOC STR	E MASON STREET	\$250,000 - \$499,999
								BR OVR N LINCOLN MEM DR (B40-0524)	
								PE/BRIDGE REHAB	
								LOCAL LOW COST BRIDGE	BRIDGE PROG 15% OFF
2012	2046-03-90	05/25/12	206	LFA	MISC	0.000	LOC STR	W BURNHAM STREET &	\$0 - \$99,999
								S. 35TH STREET INTERSECTION	
								CONST/HSIP SIGNALS	
								SAFETY (REGULAR HSIP)	HIGHWAY SAFETY IMP P
2012	2049-00-70	05/25/12	206	LFA	MISC	0.000	LOC STR	W LAPHAM BLVD	\$0 - \$99,999
								S 13TH STREET INTERSECTION	
								Const./Signalization Project	
								SAFETY (REGULAR HSIP)	HIGHWAY SAFETY IMP P
2012	2075-04-70	05/08/12	206	LET	RECSTE	0.000	LOC STR	NICHOLSON AVE./PENNSYLVANIA AVE.	\$3,000,000 - \$3,999,999
								RAWSON AV/CTH BB-COLLEGE AV/CTH ZZ	
								CONST/RECONSTRUCT EXPANSION	

**2012-2015 Final STIP Project Listing  
SE Region  
MILWAUKEE County**

Year	Project	Schd Dt	Pgm	Contract Type	Concept	Net Miles	HWY	Project Description WISDOT Program	Estimate Anticipated Funding
								STP URBAN OVER 200,000	STP MADISON/MILW/RND
2012	2100-13-90	05/25/12	206	LFA	MISC	0.000	LOC STR	N 35TH STREET INTERSECT W/W VLIET ST & W CENTER ST CONST/INTERSECTION IMPROVEMENTS SAFETY (REGULAR HSIP)	\$0 - \$99,999   HIGHWAY SAFETY IMP P
2012	2405-00-73	05/08/12	206	LET	PVRPLA	1.000	LOC STR	WEST MORGAN AVENUE SOUTH 84TH ST TO SOUTH 68TH ST CONST/PAVEMENT REPLACEMENT	\$3,000,000 - \$3,999,999  
								STP URBAN OVER 200,000	STP MADISON/MILW/RND
2012	2405-00-93	06/25/12	206	LFA	PVRPLA	1.000	LOC STR	WEST MORGAN AVENUE S 84TH ST TO S 68TH ST LFA/PAVEMENT REPLACEMENT	\$100,000 - \$249,999  
								STP URBAN OVER 200,000	STP MADISON/MILW/RND
2012	2410-11-70	03/13/12	206	LET	RECST	0.563	LOC STR	W NATIONAL AVENUE S 92ND ST - S 85TH ST CONST/RECONSTRUCTION	\$3,000,000 - \$3,999,999  
								STP URBAN OVER 200,000	STP MADISON/MILW/RND
2012	2504-00-70	03/13/12	206	LET	RECST	1.270	LOC STR	N 91ST ST/N SWAN ROAD W HAMPTON AVE TO W FLAGG AVE CONST/RECONSTRUCTION	\$4,000,000 - \$4,999,999  
								STP URBAN OVER 200,000	STP MADISON/MILW/RND
2012	2504-00-90	05/25/12	206	LFA	RECST	1.370	LOC STR	N 91ST ST/N SWAN ROAD W HAMPTON AVE TO W FLAGG AVE LFA/RECONSTRUCTION	\$100,000 - \$249,999  
								STP URBAN OVER 200,000	STP MADISON/MILW/RND
2012	2570-04-70	05/08/12	206	LET	RECST	0.750	LOC STR	NORTH PORT WASHINGTON AVENUE N MLK JR DR TO N CITY LIMITS	\$2,000,000 - \$2,999,999  



**2012-2015 Final STIP Project Listing  
SE Region  
MILWAUKEE County**

Year	Project	Schd Dt	Pgm	Contract Type	Concept	Net Miles	HWY	Project Description WISDOT Program	Estimate Anticipated Funding
								CONST/RECONSTRUCT	
								STP URBAN OVER 200,000	STP MADISON/MILW/RND
2012	2645-09-90	05/25/12	206	LFA	MISC	0.000	LOC STR	VEHICLE & PEDESTRIAN DETECTION	\$0 - \$99,999
								NINE LOCAL STREET INTERSECTIONS	
								CONST/SEMI ACTUATED INSTALL HSIP)	
								SAFETY (REGULAR HSIP)	HIGHWAY SAFETY IMP P
2012	2967-00-96	12/25/12	206	LFA	MISC	0.000	LOC STR	INSTALL TRAFFIC SIGNAL FACE 12-INCH	\$100,000 - \$249,999
								37 LOCAL STREET INTERSECTIONS	
								LFA / INSTALL SIGNAL FACES	
								SAFETY (REGULAR HSIP)	HIGHWAY SAFETY IMP P
2012	2984-16-71	12/11/12	206	LET	RECST	0.750	LOC STR	WEST LLOYD STREET	\$1,000,000 - \$1,999,999
								N 60TH ST TO W LISBON AVE	
								CONST/RECONSTRUCT	
								STP URBAN OVER 200,000	NON-FEDERAL
2012	2984-21-70	07/25/12	211	LLC	MISC	0.000	LOC STR	SUMMERFEST PARKING MGT SYST PH 1	\$1,000,000 - \$1,999,999
								AT VARIOUS CITY/MILW PKG GARAGES(*)	
								CONST/VARIABLE MESSAGE SIGNS	
								CONGESTION MITIGATION AND AIR QUALITY (CMA	CONGESTION MIT. & AI
2012	2990-08-70	04/25/12	211	LLC	MISC	0.000	LOC STR	HOWARD AVENUE	\$250,000 - \$499,999
								IOWA AND HOWARD AVE	
								CONST/TRAFFIC MITIGATION	
								CONGESTION MITIGATION AND AIR QUALITY (CMA	HIGH PRIORITY PROJEC
2013	1060-33-73	09/10/13	301ZO	LET	BRRPL	0.000	LOC STR	ZOO IC, SWAN BLVD	\$10,000,000 - \$10,999,999
								WATERTOWN PLANK RD TO USH 45	
								CONST/BRIDGE REPLACEMENT	
								SE FREEWAY-ZOO INTERCHANGE	NON-FEDERAL
2013	1060-33-78	09/10/13	301ZO	LET	BRRPL	0.000	LOC STR	ZOO IC, 76TH ST BR OVR IH94	\$6,000,000 - \$6,999,999

**2012-2015 Final STIP Project Listing  
SE Region  
MILWAUKEE County**

Year	Project	Schd Dt	Pgm	Contract Type	Concept	Net Miles	HWY	Project Description WISDOT Program	Estimate Anticipated Funding
								KEARNEY ST TO O'CONNOR ST	
								CONST/BRIDGE REPLCMNT B-40-89	
								SE FREEWAY-ZOO INTERCHANGE	NON-FEDERAL
2013	1302-00-73	03/12/13	206	LET	RECST	0.000	LOC STR	SOUTH WATER STREET	\$500,000 - \$749,999
								E WASHINGTON ST TO N BROADWAY ST	
								CONST/RECONSTRUT NO ADDED CAPACITY	
								STP URBAN OVER 200,000	STP MADISON/MILW/RND
2013	1693-48-91	07/25/13	211	LFA	MISC	0.000	LOC STR	TRAFFIC ADAPTIVE SIGNAL SYSTEM	\$250,000 - \$499,999
								SIGNALIZE INTERSECTIONS	
								CONST / IMPROVE TRAFFIC FLOW	
								CONGESTION MITIGATION AND AIR QUALITY (CMA	CMAQ-CONGESTION MIT.
2013	2035-05-20	01/25/13	206	R/E	RECSTE	0.000	LOC STR	WATERTOWN PLANK ROAD	\$2,000,000 - \$2,999,999
								500' W OF STH 100 TO USH 45	
								R.E./RECONSTRUCT W ADD'L LANES	
								STP URBAN OVER 200,000	STP MADISON/MILW/RND
2013	2100-02-71	03/13/13	206	LET	RECST	0.470	LOC STR	SOUTH 35TH STREET	\$1,000,000 - \$1,999,999
								W BURNHAM AVE TO W GREENFIELD AVE	
								CONST/RECONSTRUCT	
								STP URBAN OVER 200,000	NON-FEDERAL
2013	2100-02-91	03/25/13	206	LFA	RECST	0.470	LOC STR	SOUTH 35TH STREET	\$100,000 - \$249,999
								W BURNHAM AVE TO W GREENFIELD AVE	
								SIGNALS/RECONSTRUCT	
								STP URBAN OVER 200,000	NON-FEDERAL
2013	2155-03-70	03/12/13	206	LET	MISC	0.000	LOC STR	N SHERMAN BLVD INTERSECT W/ LLOYD ST,CENTER ST,LISBON AVE	\$100,000 - \$249,999
								CONST/INTERSECTION IMPROVEMENTS	
								SAFETY (REGULAR HSIP)	HIGHWAY SAFETY IMP P

**2012-2015 Final STIP Project Listing  
SE Region  
MILWAUKEE County**

Year	Project	Schd Dt	Pgm	Contract Type	Concept	Net Miles	HWY	Project Description WISDOT Program	Estimate Anticipated Funding
2013	2155-03-90	03/25/13	206	LFA	MISC	0.000	LOC STR	N SHERMAN BLVD INTERSECT W/ LLOYD ST,CENTER ST,LISBON AVE INTERSECTION IMPROVEMENTS SAFETY (REGULAR HSIP)	\$100,000 - \$249,999   HIGHWAY SAFETY IMP P
2013	2265-17-70	05/14/13	214	LET	MISC	0.000	LOC STR	27TH STREET WEST HIGHLAND BLVD TO ST PAUL AVE CONST/STREETSCAPE-LOCAL ENHANCEMENT LOCAL ENHANCEMENTS	\$750,000 - \$999,999   STP ENHANCEMENT
2013	2500-00-70	03/12/13	205	LET	BRRPL	0.000	LOC STR	N GRANVILLE ROAD BRIDGE OVER LITTLE MENOMONEE RVR CONST/REPLACE BRIDGE B-40-0938 LOCAL LOW COST BRIDGE	\$1,000,000 - \$1,999,999   BRIDGE 15% OFF SYSTE
2013	2570-04-90	01/25/13	206	LFA	RECST	0.750	LOC STR	NORTH PORT WASHINGTON AVENUE N MLK JR DR TO N CITY LIMITS SIGNALS/RECONSTRUCT STP URBAN OVER 200,000	\$0 - \$99,999   STP MADISON/MILW/RND
2013	2660-05-70	12/11/13	205	LET	BRRHB	0.000	LOC STR	SOUTH WHITNALL AVENUE BRIDGE OVER UNION PACIFIC RR CONST/BRIDGE REHABILITATION LOCAL LOW COST BRIDGE	\$1,000,000 - \$1,999,999   (117) BRIDGE 15% OFF
2013	2968-02-70	12/10/13	205	LET	BRRHB	0.000	LOC STR	RANGE LINE ROAD Bridge over Milwaukee River Const/Rehabilitation/P-40-700 LOCAL LOW COST BRIDGE	\$500,000 - \$749,999   BRIDGE 15% OFF SYSTE
2013	2984-02-99	07/25/13	211	LFA	MISC	0.000	LOC STR	FOREST HOME/LINCOLN/OKLAHOMA/27TH COMPUTER-CONTROLLED SIGNAL SYSTEM CONST: CITY OF MILW (CMAQ)	\$250,000 - \$499,999   

**2012-2015 Final STIP Project Listing  
SE Region  
MILWAUKEE County**

Year	Project	Schd Dt	Pgm	Contract Type	Concept	Net Miles	HWY	Project Description WISDOT Program	Estimate Anticipated Funding
								CONGESTION MITIGATION AND AIR QUALITY (CMA	CONGESTION MIG. & AI
2013	2984-16-91	01/25/13	206	LFA	RECST	0.750	LOC STR	WEST LLOYD STREET	\$100,000 - \$249,999
								N 60TH ST TO W LISBON AVE	
								/RECONSTRUCT	
								STP URBAN OVER 200,000	NON-FEDERAL
2013	2984-39-72	12/10/13	205	LET	BRRHB	0.000	LOC STR	45TH STREET OVER MENOMONEE RIVER	\$1,000,000 - \$1,999,999
								STATE STREET TO MONARCH PLACE	
								CONST/BRIDGE REHAB	
								LOCAL LOW COST BRIDGE	(117) BRIDGE 15% OFF
2014	1060-33-79	09/09/14	301ZO	LET	BRRPL	0.000	LOC STR	ZOO IC, 73RD ST PED BR	\$500,000 - \$749,999
								KEARNEY ST TO O'CONNOR ST	
								CONST/BRIDGE REPLCMNT B-40-88	
								SE FREEWAY-ZOO INTERCHANGE	NON-FEDERAL
2014	2035-05-70	12/09/14	206	LET	RECSTE	0.568	LOC STR	WATERTOWN PLANK ROAD	\$2,000,000 - \$2,999,999
								500' W OF STH 100 TO USH 45	
								CONST./RECONSTRUCT W ADD'L LANES	
								STP URBAN OVER 200,000	STP MADISON/MILW/RND
	1000-17-12		206	I/E	MISC	0.000	NON HWY	Financial Support for Ongoing	\$500,000 - \$749,999
								Regional Transportation Planning	
								BY SEWRPC 2012	
								STP URBAN OVER 200,000	STP MADISON/MILW/RND
	1693-32-04		211	I/E	MISC	0.000	NON HWY	CROSS TOWN CONNECTOR BRIDGE	\$100,000 - \$249,999
								OVER STH 100	
								P.E./BIKE/PEDESTRIAN BRIDGE	
								CONGESTION MITIGATION AND AIR QUALITY (CMA	CMAQ-CONGESTION MIT.
2012	1000-32-40	06/25/12	303	C/E	MISC	0.000	NON HWY	PLACEHOLDER FY 2012	\$500,000 - \$749,999
								REAL ESTATE 303	

**2012-2015 Final STIP Project Listing  
SE Region  
MILWAUKEE County**

Year	Project	Sch Dt	Pgm	Contract Type	Concept	Net Miles	HWY	Project Description WISDOT Program	Estimate Anticipated Funding
								Work not Scheduled	
								STATE 3R	NON-FEDERAL
2012	1000-32-42	06/25/12	303	C/E	MISC	0.000	NON HWY	PLACEHOLDER FY 2012	\$1,000,000 - \$1,999,999
								3R & 303 SUB BACKBONE MASTER	
								Work not Scheduled	
								STATE 3R	NON-FEDERAL
2012	1009-02-70	12/25/12	217	LLC	MISC	0.000	NON HWY	CITY OF WEST ALLIS	\$0 - \$99,999
								IMPROVED PAVEMENT MARKING & SIGNAGE	
								CONST/SRTS PROGRAM	
								SAFE ROUTES TO SCHOOL	SAFE ROUTES TO SCHOO
2012	1009-02-71	12/25/12	217	LLC	MISC	0.000	NON HWY	VILLAGE OF WEST MILWAUKEE	\$0 - \$99,999
								PAVEMENT MARKING & SIGNAGE	
								CONST/SRTS PROGRAM	
								SAFE ROUTES TO SCHOOL	SAFE ROUTES TO SCHOO
2012	1030-26-40	01/25/12	301NS	UTL	MISC	0.000	NON HWY	N-S FREEWAY - S MILWAUKEE CO RDWY	\$250,000 - \$499,999
								MILWAUKEE SOUTH	
								UTL / WE ENERGIES-ELECTRIC	
								SE FREEWAY-I94 KEN/RAC/MIL	NON-FEDERAL
2012	1030-26-41	01/25/12	301NS	UTL	MISC	0.000	NON HWY	N-S FRWY-S MILW CO RD	\$0 - \$99,999
								MILWAUKEE SOUTH	
								UTL / WE ENERGIES-GAS	
								SE FREEWAY-I94 KEN/RAC/MIL	NON-FEDERAL
2012	1030-26-42	01/25/12	301NS	UTL	MISC	0.000	NON HWY	N-S FREEWAY - S MILWAUKEE CO RDWY	\$0 - \$99,999
								MILWAUKEE SOUTH	
								UTIL/OAK CREEK SEWER & WATER UA	
								SE FREEWAY-I94 KEN/RAC/MIL	NON-FEDERAL
2012	1030-26-43	01/25/12	301NS	UTL	MISC	0.000	NON HWY	N-S FRWY-S MILW CO RD	\$0 - \$99,999

**2012-2015 Final STIP Project Listing  
SE Region  
MILWAUKEE County**

Year	Project	Schd Dt	Pgm	Contract Type	Concept	Net Miles	HWY	Project Description WISDOT Program	Estimate Anticipated Funding
								MILWAUKEE SOUTH	
								UTL / AT&T WISCONSIN	
								SE FREEWAY-I94 KEN/RAC/MIL	NON-FEDERAL
2012	1030-26-44	01/25/12	301NS	UTL	MISC	0.000	NON HWY	N-S FREEWAY - S MILWAUKEE CO RDWY	\$1,000,000 - \$1,999,999
								MILWAUKEE SOUTH	
								UTL / OAK CREEK	
								SE FREEWAY-I94 KEN/RAC/MIL	NON-FEDERAL
2012	1030-26-46	01/25/12	301NS	UTL	MISC	0.000	NON HWY	N-S FRWY-S MILW CO RD	\$0 - \$99,999
								MILWAUKEE SOUTH	
								UTL / MMSD	
								SE FREEWAY-I94 KEN/RAC/MIL	NON-FEDERAL
2012	1030-26-47	01/25/12	301NS	UTL	MISC	0.000	NON HWY	N-S FRWY-S MILW CO RD *DEACTIVATED*	\$0 - \$99,999
								MILWAUKEE SOUTH	
								UTL / TIME WARNER	
								SE FREEWAY-I94 KEN/RAC/MIL	NON-FEDERAL
2012	1030-26-49	01/25/12	301NS	UTL	MISC	0.000	NON HWY	N-S FREEWAY - S MILWAUKEE CO RDWY	\$100,000 - \$249,999
								MILWAUKEE SOUTH	
								UTIL/OAK CREEK SEWER & WATER AUDIT	
								SE FREEWAY-I94 KEN/RAC/MIL	NON-FEDERAL
2012	1060-33-51	07/25/12	301ZO	R/R	MISC	0.000	NON HWY	ZOO INTERCHANGE	\$1,000,000 - \$1,999,999
								INTERCHANGE STUDY	
								RR / TRACK WORK	
								SE FREEWAY-ZOO INTERCHANGE	INTERSTATE MAINTENAN
2012	1302-00-50	04/25/12	303	R/R	MISC	0.000	NON HWY	DOWNTOWN TO BAYVIEW BIKEWAY	\$100,000 - \$249,999
								E WASHINGTON ST TO E FLORIDA ST	
								RR/CROSSING SURFACES 177 160E/148X	
								STATE 3R	STP-ENHANCEMENT S-LU

**2012-2015 Final STIP Project Listing**  
**SE Region**  
**MILWAUKEE County**

Year	Project	Schd Dt	Pgm	Contract Type	Concept	Net Miles	HWY	Project Description WISDOT Program	Estimate Anticipated Funding
2012	1693-25-28	01/25/12	211	TST	MISC	0.000	NON HWY	EXPRESS BUS ROUTE	\$5,000,000 - \$5,999,999
								BAYSHORE-UW-DOWNTOWN-AIRPORT	
								MILW CO DEPT TRANSP & PUBLIC WORKS	
								CONGESTION MITIGATION AND AIR QUALITY (CMA	CONGESTION MITIGATIO
2012	1693-25-29	01/25/12	211	TST	MISC	0.000	NON HWY	EXPRESS BUS ROUTE	\$2,000,000 - \$2,999,999
								CAPITOL DR/DOWNER AVE-124TH TO UW	
								MILW CO DEPT TRANSP & PUBLIC WORKS	
								CONGESTION MITIGATION AND AIR QUALITY (CMA	CONGESTION MITIGATIO
2012	1693-25-30	12/25/12	211	TST	MISC	0.000	NON HWY	EXPRESS BUS ROUTE	\$5,000,000 - \$5,999,999
								BAYSHORE-UW-DOWNTOWN-AIRPORT	
								MILW CO DEPT TRANSP & PUBLIC WORKS	
								CONGESTION MITIGATION AND AIR QUALITY (CMA	CONGESTION MITIGATIO
2012	1693-25-31	12/25/12	211	TST	MISC	0.000	NON HWY	EXPRESS BUS ROUTE	\$2,000,000 - \$2,999,999
								CAPITOL DR/DOWNER AVE-124TH TO UW	
								MILW CO DEPT TRANSP & PUBLIC WORKS	
								CONGESTION MITIGATION AND AIR QUALITY (CMA	CONGESTION MITIGATIO
2012	1693-25-73	05/25/12	211	LLC	MISC	0.000	NON HWY	GLENDALE PEDESTRIAN/BIKE PATH	\$250,000 - \$499,999
								Community Center Complex	
								PE/(CMAQ)	
								CONGESTION MITIGATION AND AIR QUALITY (CMA	CONGESTION MIT. & AI
2012	1693-34-70	01/25/12	211	TST	MISC	0.000	NON HWY	MILWAUKEE INTERMODAL PASSENGER STA	\$3,000,000 - \$3,999,999
								CAPACITY NEEDS IMPROVEMENTS	
								CONST/	
								CONGESTION MITIGATION AND AIR QUALITY (CMA	CMAQ-CONGESTION MIT.
2012	1693-35-74	06/25/12	211	TST	MISC	0.000	NON HWY	EXPRESS BUS ROUTE	\$4,000,000 - \$4,999,999
								FOND DU LAC, NATIONAL/GREENFIELD AV	
								CONST	

**2012-2015 Final STIP Project Listing  
SE Region  
MILWAUKEE County**

Year	Project	Schd Dt	Pgm	Contract Type	Concept	Net Miles	HWY	Project Description WISDOT Program	Estimate Anticipated Funding
								CONGESTION MITIGATION AND AIR QUALITY (CMA	CMAQ CONGESTION MITI
2012	1693-38-71	03/13/12	211	LET	MISC	0.000	NON HWY	HANK AARON STATE TRAIL	\$750,000 - \$999,999
								33RD COURT BRIDGE & APPROACHES	
								CONST/BIKE & PEDESTRIAN TRAIL	
								CONGESTION MITIGATION AND AIR QUALITY (CMA	CONGESTION MITIGATIO
2012	1693-40-70	01/25/12	211	TST	MISC	0.000	NON HWY	MILWAUKEE INTERMODAL STATION	\$9,000,000 - \$9,999,999
								TRAIN SHED, PLATFORM, STRSCAPE 5TH	
								CONST/REHAB TRAIN SHED,PLATFORM	
								CONGESTION MITIGATION AND AIR QUALITY (CMA	CMAQ-CONGESTION MIT.
2012	1693-43-70	08/14/12	211	LET	MISC	0.000	NON HWY	WEST ALLIS CROSS-TOWN CONNECTOR	\$750,000 - \$999,999
								BIKE AND PEDESTRIAN TRAIL	
								CONST/BIKE/PED FACILITY	
								CONGESTION MITIGATION AND AIR QUALITY (CMA	CMAQ-CONGESTION MIT.
2012	1693-51-70	03/25/12	211	LLC	MISC	0.000	NON HWY	OAK LEAF TRAIL PHASE 3	\$500,000 - \$749,999
								3900 W Bradley Rd to 2900 W Mill Rd	
								Const/Bike/Ped Facility	
								CONGESTION MITIGATION AND AIR QUALITY (CMA	CMAQ-CONGESTION MIT.
2012	2978-08-70	05/25/12	214	LLC	MISC	0.000	NON HWY	GLENDALE BIKE/PED PATH	\$250,000 - \$499,999
								N SIDNEY PLACE TO MILL ROAD	
								CONST/BIKE PATH-LOCAL ENHANCEMENT	
								LOCAL ENHANCEMENTS	STP ENHANCEMENT
2012	2984-08-97	02/25/12	303	LFA	MISC	0.000	NON HWY	VARIOUS INTERSECTIONS	\$0 - \$99,999
								CITY OF MILWAUKEE WIDE	
								CONST/OVERHEAD MAST ARMS	
								SAFETY (REGULAR HSIP)	HIGHWAY SAFETY IMP P
2012	2984-08-99	02/25/12	206	LFA	MISC	0.000	NON HWY	VARIOUS INTERSECTIONS	\$100,000 - \$249,999
								CITY OF MILWAUKEE WIDE	



**2012-2015 Final STIP Project Listing  
SE Region  
MILWAUKEE County**

Year	Project	Schd Dt	Pgm	Contract Type	Concept	Net Miles	HWY	Project Description WISDOT Program	Estimate Anticipated Funding
								CONST/OVERHEAD MAST ARMS	
								SAFETY (REGULAR HSIP)	HIGHWAY SAFETY IMP P
2012	2984-10-87	11/25/12	211	MIS	MISC	0.000	NON HWY	BUS PRIORITY SYSTEM	\$0 - \$99,999
								SIGNALIZED INTERSECTIONS ON EXPRESS	
								BUS RTS IN C/MILW-PURCHASE EMITTERS	
								CONGESTION MITIGATION AND AIR QUALITY (CMA	CONGESTION MIT. & AI
2012	2984-10-97	11/25/12	211	LFA	MISC	0.000	NON HWY	BUS PRIORITY SYSTEM	\$100,000 - \$249,999
								SIGNAZD INTER ON EXPRESS BUS ROUTES	
								SIGNALS CITY MILWAUKEE (CMAQ)	
								CONGESTION MITIGATION AND AIR QUALITY (CMA	CONGESTION MIT. & AI
2012	2984-24-70	07/25/12	211	LLC	MISC	0.000	NON HWY	KINNICKINNIC RIVER BIKE TRAIL	\$1,000,000 - \$1,999,999
								S 6TH/W ROSEDALE - E WASHINGTON ST	
								CONST/CONSTRUCT BIKE PATH	
								CONGESTION MITIGATION AND AIR QUALITY (CMA	CONGESTION MIT. & AI
2012	2984-34-03	01/25/12	215	C/E	MISC	0.000	NON HWY	CITY OF MILWAUKEE	\$100,000 - \$249,999
								PEDESTRIAN PLAN	
								PE/CREATE PEDESTRIAN MASTER PLAN	
								BICYCLE AND PEDESTRIAN FACILITIES	NON-FEDERAL
2012	2984-34-21	10/25/12	214	R/E	MISC	0.000	NON HWY	BEER LINE BICYCLE TRAIL EXTENSION	\$500,000 - \$749,999
								N RICHARDS ST TO CAPITOL DR	
								PE/BIKE & PED PATH	
								LOCAL ENHANCEMENTS	STP-ENHANCEMENT S-LU
2012	2984-43-70	03/13/12	214	LET	MISC	0.000	NON HWY	HANK AARON STATE TRAIL	\$4,000,000 - \$4,999,999
								AIRLINE YARDS	
								CONST/CONSTRUCT TRAIL	
								LOCAL ENHANCEMENTS	STP-ENHANCEMENT S-LU
2012	2984-43-71	03/13/12	214	LET	MISC	0.000	NON HWY	HANK AARON STATE TRAIL	\$1,000,000 - \$1,999,999

**2012-2015 Final STIP Project Listing  
SE Region  
MILWAUKEE County**

Year	Project	Schd Dt	Pgm	Contract Type	Concept	Net Miles	HWY	Project Description WISDOT Program	Estimate Anticipated Funding
								MITCHELL DOMES BRIDGE	
								CONST/BIKE PED BRIDGE	
								LOCAL ENHANCEMENTS	HIGH PRIORITY PROJEC
2012	2995-07-70	08/14/12	214	LET	MISC	0.000	NON HWY	West Allis Cross-Town Connector	\$100,000 - \$249,999
								Bike and Pedestrian Trail	
								Const/Bike/ped facility	
								LOCAL ENHANCEMENTS	STP ENHANCEMENT
2013	1302-00-71	03/12/13	214	LET	MISC	0.000	NON HWY	BAYVIEW - DOWNTOWN BIKEWAY	\$500,000 - \$749,999
								VARIOUS STREETS	
								CONST/IMPROVEMENTS	
								LOCAL ENHANCEMENTS	STP-ENHANCEMENT S-LU
2013	1693-25-72	07/14/13	211	LET	MISC	0.000	NON HWY	HANK AARON STATE TRAIL	\$1,000,000 - \$1,999,999
								6th Street Bike Ramp	
								CONSTRUCTION/(CMAQ)	
								CONGESTION MITIGATION AND AIR QUALITY (CMA	CONGESTION MIT. & AI
2013	1693-34-25	07/25/13	211	R/E	MISC	0.000	NON HWY	OZAUKEE CO/DOWNTOWN MILW CONNECTOR	\$2,000,000 - \$2,999,999
								HAMPTON AVENUE TO MILL ROAD	
								RE/BIKE & PEDESTRIAN FACILITY-PH 4	
								CONGESTION MITIGATION AND AIR QUALITY (CMA	CONGESTION MITIGATIO
2013	1693-35-76	06/25/13	211	TST	MISC	0.000	NON HWY	EXPRESS BUS ROUTE	\$4,000,000 - \$4,999,999
								FOND DU LAC, NATIONAL/GREENFIELD AV	
								CONST	
								CONGESTION MITIGATION AND AIR QUALITY (CMA	CMAQ CONGESTION MITI
2013	1693-35-93	07/25/13	211	LFA	MISC	0.000	NON HWY	INSTALLATION OF TRANSIT PRIORITY	\$750,000 - \$999,999
								EXPRESS BUS/TROLLEY CIRCULATOR RTES	
								PE / 100 INTERSECTIONS	
								CONGESTION MITIGATION AND AIR QUALITY (CMA	CONGESTION MITIGATIO

**2012-2015 Final STIP Project Listing  
SE Region  
MILWAUKEE County**

Year	Project	Schd Dt	Pgm	Contract Type	Concept	Net Miles	HWY	Project Description WISDOT Program	Estimate Anticipated Funding
2013	1693-35-96	02/25/13	211	LFA	MISC	0.000	NON HWY	COMPUTER OPTIMIZATION TRAFFIC SGNLS	\$0 - \$99,999
								CAPITOL AND FOND DU LAC CORRIDORS	
								CONST/103 TRAFFIC SIGNALS	
								CONGESTION MITIGATION AND AIR QUALITY (CMA	CONGESTION MITIGATIO
2013	1693-35-97	02/25/13	211	LFA	MISC	0.000	NON HWY	COMPUTER OPTIMIZATION TRAFFIC SGNLS	\$0 - \$99,999
								34 VARIOUS LOCATIONS	
								CONST/TRAFFIC SIGNALS	
								CONGESTION MITIGATION AND AIR QUALITY (CMA	CONGESTION MITIGATIO
2013	1693-35-98	07/25/13	211	LFA	MISC	0.000	NON HWY	INSTALL SEMI-ACTUATED OPERATION	\$250,000 - \$499,999
								32 LOCAL INTERSECTIONS CITYWIDE	
								CONST/INSTALL SEMI-ACTUATED OPER	
								CONGESTION MITIGATION AND AIR QUALITY (CMA	CONGESTION MITIGATIO
2013	1693-35-99	07/25/13	211	LFA	MISC	0.000	NON HWY	INSTALL SEMI-ACTUATED OPERATION	\$100,000 - \$249,999
								10 CONNECTING HIGHWAY INTERSECTIONS	
								CONST/INSTALL SEMI-ACTUATED OPER	
								CONGESTION MITIGATION AND AIR QUALITY (CMA	CONGESTION MITIGATIO
2013	1693-37-70	07/25/13	211	LLC	MISC	0.000	NON HWY	SUMMERFEST PARKING MGMNT SYS-PH 2	\$1,000,000 - \$1,999,999
								SHUTTLE BUS	
								CONST/ATIS SYSTEM	
								CONGESTION MITIGATION AND AIR QUALITY (CMA	CMAQ-CONGESTION MIT.
2013	2265-00-73	11/25/13	214	LLC	MISC	0.000	NON HWY	LAYTON BLVD STREET SCAPE	\$750,000 - \$999,999
								W OKLAHOMA AVE TO NATIONAL AVE	
								CONST/STREETSCAPE ENHANCEMENT	
								LOCAL ENHANCEMENTS	STP MADISON/MILW/RND
2013	2967-16-70	09/10/13	206	LET	MISC	0.000	NON HWY	PEDESTRIAN COUNTDOWN SIGNAL HEAD	\$250,000 - \$499,999
								49 VAR INTERSECTIONS MILWAUKEE CO	
								CONST/INSTALL COUNTDOWN SIG HEADS	

**2012-2015 Final STIP Project Listing  
SE Region  
MILWAUKEE County**

Year	Project	Schd Dt	Pgm	Contract Type	Concept	Net Miles	HWY	Project Description WISDOT Program	Estimate Anticipated Funding
								SAFETY (REGULAR HSIP)	HWY SFE S-LU EXT
2013	2984-19-71	05/25/13	214	LLC	MISC	0.000	NON HWY	OPEN METAL GRATE BIKE BRIDGES	\$500,000 - \$749,999
								WATER ST,WELLS ST,CHERRY ST,ST PAUL	
								CONST/INSTALL ANTI-SLIP BR DECKING	
								LOCAL ENHANCEMENTS	STP ENHANCEMENT
2013	2984-20-72	12/25/13	215	LLC	MISC	0.000	NON HWY	OAK LEAF TRAIL PHASE 4	\$1,000,000 - \$1,999,999
								ESTABROOK PARK TO FLORIST AVENUE	
								CONST/BIKE & PED FACILITY	
								LOCAL ENHANCEMENTS	STP-ENHANCEMENT S-LU
2013	2984-41-70	01/25/13	211	LFA	MISC	0.000	NON HWY	BICYCLE LANE INSTALLATIONS	\$250,000 - \$499,999
								VARIOUS ARTERIAL ROADWAYS	
								CONST/EXCLUSIVE BICYCLE LANES	
								CONGESTION MITIGATION AND AIR QUALITY (CMA	CMAQ-CONGESTION MIT.
2014	1693-32-74	05/01/14	211	LET	MISC	0.000	NON HWY	CROSS TOWN CONNECTOR BRIDGE	\$1,000,000 - \$1,999,999
								OVER STH 100	
								CONST/BIKE/PEDESTRIAN BRIDGE	
								CONGESTION MITIGATION AND AIR QUALITY (CMA	HIGH PRIORITY PROJEC
2014	2265-00-93	02/25/14	214	LFA	MISC	0.000	NON HWY	LAYTON BLVD STREET SCAPE	\$250,000 - \$499,999
								W OKLAHOMA AVE TO NATIONAL AVE	
								CONST/SIGNALS/LIGHTING	
								LOCAL ENHANCEMENTS	STP MADISON/MILW/RND
2014	2984-34-71	01/25/14	214	LLC	MISC	0.000	NON HWY	BEER LINE BICYCLE TRAIL EXTENSION	\$100,000 - \$249,999
								N RICHARDS ST TO CAPITOL DR	
								PE/BIKE & PED PATH	
								LOCAL ENHANCEMENTS	STP-ENHANCEMENT S-LU
2015	1693-32-76	07/25/15	211	LLC	MISC	0.000	NON HWY	INTER-JURISDICTIONAL TRAFFIC	\$750,000 - \$999,999
								COMMUNICATIONS SYSTEM VAR LOC	

**2012-2015 Final STIP Project Listing  
SE Region  
MILWAUKEE County**

Year	Project	Schd Dt	Pgm	Contract Type	Concept	Net Miles	HWY	Project Description WISDOT Program	Estimate Anticipated Funding
								CONS/CONNECT CO./STATE INTERSECTION	
								CONGESTION MITIGATION AND AIR QUALITY (CMA	CONGESTION MIT. & AI
2015	1693-33-12	07/25/15	211	TST	MISC	0.000	NON HWY	SE WISCONSIN MARKETING PARTNERSHIP	\$3,000,000 - \$3,999,999
								TRANSIT PUBLIC AWARENESS CAMPAIGN	
								CONGESTION MITIGATION AND AIR QUALITY (CMA	CONGESTION MITIGATIO
2015	1693-34-79	07/25/15	211	MIS	MISC	0.000	NON HWY	CLEAN FLEET EMISSIONS REDUCTION INI	\$1,000,000 - \$1,999,999
								CITY OF MILWAUKEE	
								CONST/DIESEL RETROFIT, ALTERN FUEL	
								CONGESTION MITIGATION AND AIR QUALITY (CMA	CONGESTION MITIGATIO
2015	1693-35-02	07/25/15	211	MIS	MISC	0.000	NON HWY	CLEAN FLEET EMISSIONS REDUCTION	\$1,000,000 - \$1,999,999
								20 CNG REFUSE TRUCKS	
								MIS/PURCHASE 20 CNG REFUSE TRUCKS	
								CONGESTION MITIGATION AND AIR QUALITY (CMA	CONGESTION MITIGATIO
2015	2984-43-73	02/10/15	214	LET	MISC	0.000	NON HWY	HANK AARON STATE TRAIL-LANDSCAPING	\$100,000 - \$249,999
								AIRLINE YARDS (37TH-MITCHELL PARK)	
								CONST/LANDSCAPING	
								LOCAL ENHANCEMENTS	NON-FEDERAL
2012	2380-02-20	03/25/12	303	R/E	RESURF	1.100	STH 024	JANESVILLE ROAD (STH 24)	\$100,000 - \$249,999
								WAUKESHA COUNTY LINE TO 108TH ST	
								RE/RESURFACE	
								STATE 3R	NON-FEDERAL
2012	2240-00-20	06/25/12	303	R/E	MISC	0.000	STH 036	LOOMIS ROAD PARK AND RIDE	\$500,000 - \$749,999
								SALE OF EXCESS LANDS - MILWAUKEE CO	
								RE / SALE OF EXCESS LANDS	
								STATE 3R	NON-FEDERAL
2012	2060-15-20	05/25/12	303	R/E	MISC	0.090	STH 038	HOWELL AVE, CITY OF OAK CREEK	\$100,000 - \$249,999

**2012-2015 Final STIP Project Listing  
SE Region  
MILWAUKEE County**

Year	Project	Schd Dt	Pgm	Contract Type	Concept	Net Miles	HWY	Project Description WISDOT Program	Estimate Anticipated Funding
								OAKWOOD RD TO GRANGE AVE	
								RE/RESURFACING	
								STATE 3R	NON-FEDERAL
2013	2060-00-05	06/25/13	303	C/E	RECSTE	0.000	STH 038	STH 38 CORRIDOR STUDY	\$250,000 - \$499,999
								MILWAUKEE COUNTY LINE TO STH 119	
								PA/CORRIDOR STUDY	
								STATE 3R	NON-FEDERAL
2013	2060-00-26	07/25/13	303	R/E	RECST	0.000	STH 038	S CHASE AVENUE, CITY OF MILWAUKEE	\$250,000 - \$499,999
								OKLAHOMA AVE TO LINCOLN AVE	
								RE/RECONSTRUCTION	
								STATE 3R	NON-FEDERAL
2014	2060-10-70	09/09/14	303	LET	RECST	0.790	STH 038	HOWELL AVE - CITY MILWAUKEE	\$4,000,000 - \$4,999,999
								GRANGE AVENUE TO LAYTON AVENUE	
								CONST/RECONSTRUCTION	
								STATE 3R	STP ANY AREA
2014	2060-11-90	03/25/14	303	LFA	RESURF	0.000	STH 038	Howell Ave - City Milwaukee	\$0 - \$99,999
								Layton Avenue to Howard Avenue	
								Const/Traffic Signals	
								STATE 3R	STP MADISON/MILW/RND
2014	2060-15-71	03/11/14	303	LET	RESURF	5.240	STH 038	HOWELL AVENUE, CITY OF OAK CREEK	\$8,000,000 - \$8,999,999
								OAKWOOD RD TO GRANGE AVE	
								CONST/RESURFACING	
								STATE 3R	STP ANY AREA
2015	2060-11-70	01/13/15	303	LET	RESURF	1.310	STH 038	HOWELL AVE - CITY MILWAUKEE	\$3,000,000 - \$3,999,999
								LAYTON AVE TO HOWELL AVE	
								CONST/RESURFACE	
								STATE 3R	STP MADISON/MILW/RND

**2012-2015 Final STIP Project Listing  
SE Region  
MILWAUKEE County**

Year	Project	Schd Dt	Pgm	Contract Type	Concept	Net Miles	HWY	Project Description WISDOT Program	Estimate Anticipated Funding
2012	2275-04-90	06/25/12	303	LFA	MISC	0.000	STH 057	NORTH 20TH STREET CITY OF MILWAUKEE	\$0 - \$99,999
								WEST HOPKINS ST TO WEST CAPITOL DR	
								CONST/SIGNALS	
								STATE 3R	STP ANY AREA
2013	2265-09-70	05/14/13	303	LET	RECST	0.600	STH 057	NORTH 27TH STREET-CITY OF MILWAUKEE	\$2,000,000 - \$2,999,999
								W ST PAUL AVE TO W HIGHLAND BLVD	
								CONST/RECONSTRUCT	
								STATE 3R	STP ANY AREA
2013	2265-09-90	04/25/13	303	LFA	RECST	0.000	STH 057	NORTH 27TH STREET-CITY OF MILWAUKEE	\$0 - \$99,999
								W ST PAUL AVE TO W HIGHLAND BLVD	
								CONST/TRAFFIC SIGNALS	
								STATE 3R	STP MADISON/MILW/RND
2012	2230-14-40	07/25/12	303	UTL	MISC	1.510	STH 059	GREENFIELD AVE, CITY OF WEST ALLIS	\$0 - \$99,999
								124TH ST TO IH 894	
								UTIL/WE ENERGIES, PARCEL 70	
								STATE 3R	NON-FEDERAL
2012	2230-14-41	07/25/12	303	UTL	MISC	1.510	STH 059	GREENFIELD AVE, CITY OF WEST ALLIS	\$0 - \$99,999
								124TH ST TO IH 894	
								UTIL/AT&T WISCONSIN, PARCEL 71	
								STATE 3R	NON-FEDERAL
2012	2230-14-42	07/25/12	303	UTL	MISC	1.510	STH 059	GREENFIELD AVE, CITY OF WEST ALLIS	\$0 - \$99,999
								124TH ST TO IH 894	
								UTIL/CITY OF WEST ALLIS, PARCEL 72	
								STATE 3R	NON-FEDERAL
2012	2230-14-43	07/25/12	303	UTL	MISC	1.510	STH 059	GREENFIELD AVE, CITY OF WEST ALLIS	\$0 - \$99,999
								124TH ST TO IH 894	
								UTIL/TIME WARNER CABLE, PARCEL 73	

**2012-2015 Final STIP Project Listing  
SE Region  
MILWAUKEE County**

Year	Project	Schd Dt	Pgm	Contract Type	Concept	Net Miles	HWY	Project Description WISDOT Program	Estimate Anticipated Funding
								STATE 3R	NON-FEDERAL
2012	2230-14-70	07/10/12	303	LET	RECST	1.150	STH 059	GREENFIELD AVE, CITY OF WEST ALLIS	\$5,000,000 - \$5,999,999
								124TH ST TO 106TH STREET	
								CONST / RECONSTRUCTION	
								STATE 3R	STP ANY AREA
2013	1060-33-77	03/12/13	301ZO	LET	BRRPLE	0.260	STH 059	ZOO IC, GREENFIELD AVENUE BRIDGE	\$10,000,000 - \$10,999,999
								101ST STREET TO 97TH STREET	
								CONST/BRIDGE REPLACEMENT, EXPANSION	
								SE FREEWAY-ZOO INTERCHANGE	NON-FEDERAL
2013	2230-15-70	03/12/13	303	LET	RECST	0.310	STH 059	GREENFIELD AVE, CITY OF WEST ALLIS	\$3,000,000 - \$3,999,999
								106TH STREET TO 101ST STREET	
								CONST / RECONSTRUCTION	
								STATE 3R	STP ANY AREA
	2030-07-01		303	I/E	RECST	4.870	STH 100	108TH ST, CTY GREENFIELD, WST ALLIS	\$2,000,000 - \$2,999,999
								LAYTON AVE TO IH 94	
								PE/RECONSTRUCTION, SECTION 1	
								STATE 3R	STP ANY AREAS
	2030-07-02		303	I/E	RECST	4.870	STH 100	108TH ST, CTY GREENFIELD, WST ALLIS	\$2,000,000 - \$2,999,999
								LAYTON AVE TO IH 94	
								PE/RECONSTRUCTION, SECTION 2	
								STATE 3R	STP ANY AREAS
	2150-00-01		303	I/E	RESURF	0.000	STH 100	BROWN DEER RD,C MILW & V BRWN DEER	\$250,000 - \$499,999
								91ST STREET TO STH 57	
								PE/RESURFACING	
								STATE 3R	NAT'L HWY SYSTEM
2012	1060-33-42	03/25/12	301ZO	UTL	MISC	1.160	STH 100	ZOO INTERCHANGE, HWY 100, MMSD	\$2,000,000 - \$2,999,999
								HWY 100, IH94 TO WATERTOWN PLANK RD	



**2012-2015 Final STIP Project Listing  
SE Region  
MILWAUKEE County**

Year	Project	Schd Dt	Pgm	Contract Type	Concept	Net Miles	HWY	Project Description WISDOT Program	Estimate Anticipated Funding
								UTILITY & RAILROAD	
								SE FREEWAY-ZOO INTERCHANGE	NON-FEDERAL
2012	2030-09-20	01/25/12	303	R/E	RESURF	3.010	STH 100	MAYFAIR RD, CITY WAUWATOSA, MILW	\$100,000 - \$249,999
								BURLEIGH ST TO SILVER SPRING DR	
								RE/RESURFACE	
								STATE 3R	STP ANY AREA
2012	2040-16-20	07/25/12	303	R/E	PVRPLA	1.960	STH 100	Ryan Road (STH 100) City Oak Creek	\$1,000,000 - \$1,999,999
								27th Street to STH 38	
								RE/PAVEMENT REPLACEMENT	
								STATE 3R	NON-FEDERAL
2013	1060-33-70	01/08/13	301ZO	LET	RECSTE	1.403	STH 100	ZOO INTERCHANGE, MAYFAIR ROAD	\$35,000,000 - \$39,999,999
								IH 94 TO WATERTOWN PLANK	
								CONST/RECONSTRUCTION, EXPANSION	
								SE FREEWAY-ZOO INTERCHANGE	SURFACE TRANS FLEX S
2013	1060-33-75	09/10/13	301ZO	LET	BRRPL	0.160	STH 100	ZOO INTERCHANGE, IH-94	\$35,000,000 - \$39,999,999
								UPRR & STH 100 BR OVR IH-94 & HAST	
								CONST/BRIDGE REPLACEMENT	
								SE FREEWAY-ZOO INTERCHANGE	NON-FEDERAL
2013	2030-09-70	03/12/13	303	LET	RESURF	3.010	STH 100	MAYFAIR ROAD, CITY MILWAUKEE	\$7,000,000 - \$7,999,999
								BURLEIGH ST TO SILVER SPRING DR	
								CONST/RESURFACE	
								STATE 3R	STP ANY AREA
2013	2030-09-71	03/12/13	303	LET	RESURF	0.130	STH 100	SILVER SPRING DR, CITY MILWAUKEE	\$1,000,000 - \$1,999,999
								118TH CT TO MAYFAIR ROAD	
								CONST/RESURFACE	
								STATE 3R	STP ANY AREA
2014	2040-15-21	06/25/14	303	R/E	RECSTE	0.000	STH 100	Ryan Road (STH 100)City Franklin	\$3,000,000 - \$3,999,999

**2012-2015 Final STIP Project Listing  
SE Region  
MILWAUKEE County**

Year	Project	Schd Dt	Pgm	Contract Type	Concept	Net Miles	HWY	Project Description WISDOT Program	Estimate Anticipated Funding
								60th Street to Loomis Road (STH 36)	
								R.E./Reconstruct with add'l lanes	
								STATE 3R	NAT'L HWY SYSTEM
2014	2040-16-70	01/14/14	303	LET	PVRPLA	1.970	STH 100	RYAN ROAD (STH 100) CITY OAK CREEK	\$6,000,000 - \$6,999,999
								27TH STREET TO STH 38	
								CONST/PAVEMENT REPLACEMENT	
								STATE 3R	MINIMUM GUARANTEE
	1360-00-05		303	I/E	RECST	0.710	STH 145	FOND DU LAC AVE, CITY OF MILWAUKEE	\$500,000 - \$749,999
								N 60TH ST TO N 68TH ST	
								PE/RECONSTRUCT	
								STATE 3R	NON-FEDERAL
2012	1360-09-70	09/11/12	303	LET	BRRHB	0.312	STH 145	FOND DU LAC FREEWAY, CITY OF MILW	\$8,000,000 - \$8,999,999
								VARIOUS BRIDGES	
								CONST / BRIDGE REDECK	
								STATE 3R	NAT'L HWY SYSTEM
2013	1360-00-25	07/25/13	303	R/E	RECST	0.000	STH 145	FOND DU LAC AVE, CITY OF MILWAUKEE	\$250,000 - \$499,999
								N 60TH ST TO N 68TH ST	
								RE/RECONSTRUCT	
								STATE 3R	NON-FEDERAL
2013	2155-03-71	03/12/13	303	LET	MISC	0.000	STH 145	W FDL AVE (STH 145)	\$0 - \$99,999
								INTERSECT W/N SHERMAN BLVD	
								CONST/INTERSECTION IMPROVEMENTS	
								SAFETY (REGULAR HSIP)	HIGHWAY SAFETY IMP P
2013	2155-03-91	03/25/13	303	LFA	MISC	0.000	STH 145	W FDL AVE (STH 145)	\$0 - \$99,999
								INTERSECT W/N SHERMAN BLVD	
								INTERSECTION IMPROVEMENTS	
								SAFETY (REGULAR HSIP)	HIGHWAY SAFETY IMP P

**2012-2015 Final STIP Project Listing  
SE Region  
MILWAUKEE County**

Year	Project	Schd Dt	Pgm	Contract Type	Concept	Net Miles	HWY	Project Description WISDOT Program	Estimate Anticipated Funding
2013	2707-04-70	05/14/13	303	LET	MISC	0.030	STH 145	W KILBOURN AVENUE	\$0 - \$99,999
								N 6TH STREET (STH 145) INTERSECTION	
								CONST / SIGNALS	
								SAFETY (REGULAR HSIP)	HIGHWAY SAFETY IMP P
2013	2707-04-90	05/25/13	303	LFA	MISC	0.000	STH 145	W KILBOURN AVENUE	\$0 - \$99,999
								N 6TH STREET (STH 145) INTERSECTION	
								LFA / SIGNALS	
								SAFETY (REGULAR HSIP)	HIGHWAY SAFETY IMP P
	2165-00-00		303	I/E	RECST	0.380	STH 181	GLENVIEW AVE, CITY OF MILWAUKEE	\$250,000 - \$499,999
								W DANA STREET TO BLUE MOUND ROAD	
								PE/RECONSTRUCTION	
								STATE 3R	NON-FEDERAL
2013	1060-33-71	03/12/13	301ZO	LET	RECST	0.550	STH 181	ZOO IC, GLENVIEW AVE	\$2,000,000 - \$2,999,999
								BLUEMOUND RD TO WISCONSIN AVE	
								CONST/RECONSTRUCT NO ADD'L LANES	
								SE FREEWAY-ZOO INTERCHANGE	NON-FEDERAL
2013	1060-33-90	04/09/13	301ZO	LET	RESURF	0.690	STH 181	ZOO IC TRAFFIC MITIGATION, 84TH ST	\$1,000,000 - \$1,999,999
								ADLER STREET TO BLUEMOUND ROAD	
								RESURFACING	
								SE FREEWAY-ZOO INTERCHANGE	NON-FEDERAL
2015	2165-00-20	07/25/15	303	R/E	RECST	0.370	STH 181	GLENVIEW AVE, CITY OF MILWAUKEE	\$250,000 - \$499,999
								W DANA STREET TO BLUE MOUND ROAD	
								RE/RECONSTRUCTION	
								STATE 3R	NON-FEDERAL
2012	2025-11-70	03/13/12	303	LET	RECST	1.550	STH 190	WEST CAPITOL DR, CITY OF MILWAUKEE	\$5,000,000 - \$5,999,999
								84TH STREET TO 60TH STREET	
								CONST/RECONSTRUCT	

**2012-2015 Final STIP Project Listing  
SE Region  
MILWAUKEE County**

Year	Project	Schd Dt	Pgm	Contract Type	Concept	Net Miles	HWY	Project Description WISDOT Program	Estimate Anticipated Funding
								STATE 3R	A/C-SURFACE TRANS FL
2012	2025-11-71	12/11/12	303	LET	RECST	2.850	STH 190	WEST CAPITOL DR, CITY OF MILWAUKEE	\$5,000,000 - \$5,999,999
								MAYFAIR RD TO 84TH ST	
								Const./Reconstruct	
								STATE 3R	STP ANY AREAS
2012	2025-11-90	05/25/12	303	LFA	MISC	2.850	STH 190	WEST CAPITOL DR, CITY OF MILWAUKEE	\$500,000 - \$749,999
								84TH ST TO 60TH ST	
								/TRAFFIC CONTROL DEVICES	
								STATE 3R	STP ANY AREAS
2012	2025-11-91	11/25/12	303	LFA	MISC	2.850	STH 190	WEST CAPITOL DR, CITY OF MILWAUKEE	\$100,000 - \$249,999
								MAYFAIR RD TO 84TH ST	
								/TRAFFIC CONTROL DEVICES	
								STATE 3R	STP ANY AREAS
2012	2025-11-92	05/25/12	303	LFA	MISC	1.570	STH 190	WEST CAPITOL DR, CITY OF MILWAUKEE	\$250,000 - \$499,999
								84TH STREET TO 60TH STREET	
								CONST / STREET LIGHTING	
								STATE 3R	NON-FEDERAL
2012	2025-11-93	12/25/12	303	LFA	MISC	1.540	STH 190	WEST CAPITOL DR, CITY OF MILWAUKEE	\$250,000 - \$499,999
								MAYFAIR RD TO 84TH ST	
								CONST / STREET LIGHTING	
								STATE 3R	NON-FEDERAL
2012	2025-16-70	12/11/12	303	LET	BRRPL	0.000	STH 190	WEST CAPITOL DR, CITY OF MILWAUKEE	\$2,000,000 - \$2,999,999
								BRIDGE OVER MENOMONEE RIVER	
								CONST/REPLACE B-40-0059	
								STATE LOW COST BRIDGE	STP ANY AREA
2012	2645-08-90	04/25/12	303	LFA	MISC	0.000	STH 190	W CAPITOL(STH 190) & N 76(STH 181)	\$0 - \$99,999
								INTERSECT W/7TH ST & W GRANTOSA DR	

**2012-2015 Final STIP Project Listing  
SE Region  
MILWAUKEE County**

Year	Project	Schd Dt	Pgm	Contract Type	Concept	Net Miles	HWY	Project Description WISDOT Program	Estimate Anticipated Funding
								CONST/HSIP SIGNALS	
								SAFETY (REGULAR HSIP)	HIGHWAY SAFETY IMP P
2012	2265-03-06	05/25/12	303	C/E	MISC	3.020	STH 241	S 27TH ST	\$100,000 - \$249,999
								COLLEGE AVE TO HOWARD AVE (W SIDE)	
								PE/LIGHTING/HSIP 2E	
								SAFETY (REGULAR HSIP)	HWY SFE S-LU EXT
2013	2265-03-76	05/14/13	303	LET	MISC	3.020	STH 241	S 27TH ST	\$1,000,000 - \$1,999,999
								COLLEGE AVE TO HOWARD AVE (W SIDE)	
								CONST/LIGHTING/HSIP 2E	
								SAFETY (REGULAR HSIP)	HWY SFE S-LU EXT
2013	2265-08-70	03/12/13	303	LET	RECST	1.380	STH 241	27TH STREET - CITY OF MILWAUKEE	\$9,000,000 - \$9,999,999
								HOWARD AV TO UNION PACIFIC RAILROAD	
								CONST./RECONSTRUCT	
								STATE 3R	STP ANY AREA
2013	2265-08-90	08/25/13	303	LFA	RECOND	1.170	STH 241	27TH STREET - CITY OF MILWAUKEE	\$100,000 - \$249,999
								HOWARD AV TO W KINNICKINNIC RVR PKY	
								Const/Signals	
								STATE 3R	STP ANY AREA
2013	2265-08-92	03/25/13	303	LFA	MISC	1.380	STH 241	27TH STREET - CITY OF MILWAUKEE	\$250,000 - \$499,999
								HOWARD AV TO UNION PACIFIC RAILROAD	
								CONST / LIGHTING	
								STATE 3R	NON-FEDERAL
2014	2265-16-70	09/09/14	303	LET	RECSTE	1.970	STH 241	27TH ST, CITY OF FRANKLIN/OAK CREEK	\$20,000,000 - \$24,999,999
								W DREXEL AVE TO COLLEGE AVE(CTH ZZ)	
								CNST/RECONSTRUCT W/ ADDITIONAL LANE	
								STATE 3R	STP ANY AREA
	2200-13-00		303	I/E	RESURF	1.060	USH 018	HIGHLAND BLVD, CITY OF MILWAUKEE	\$250,000 - \$499,999

**2012-2015 Final STIP Project Listing  
SE Region  
MILWAUKEE County**

Year	Project	Schd Dt	Pgm	Contract Type	Concept	Net Miles	HWY	Project Description WISDOT Program	Estimate Anticipated Funding
								27TH ST TO 12TH ST	
								PE/RESURFACING	
								STATE 3R	STP ANY AREAS
	2200-14-00		303	I/E	RESURF	0.940	USH 018	WELLS ST, CITY OF MILWAUKEE	\$500,000 - \$749,999
								6TH ST TO PROSPECT	
								PE / RESURFACE	
								STATE 3R	STP ANY AREAS
2012	2100-13-91	07/25/12	303	LFA	MISC	0.000	USH 018	W WISCONSIN AVENUE	\$0 - \$99,999
								INTERSECT W/N 35TH ST	
								CONST/INTERSECTION IMPROVEMENTS	
								SAFETY (REGULAR HSIP)	HIGHWAY SAFETY IMP P
2012	2010-10-20	06/25/12	303	R/E	MISC	4.040	USH 041	Appleton Avenue - City Milwaukee	\$100,000 - \$249,999
								STH 190 to USH 45	
								RE /RESURFACE	
								STATE 3R	NON-FEDERAL
2013	1100-33-70	08/13/13	303	LET	RESURF	0.350	USH 041	ZOO FREEWAY	\$250,000 - \$499,999
								GOOD HOPE ROAD INTERCHANGE	
								CONST/RESURFACE	
								BACKBONE	NAT'L HWY SYSTEM
2013	2010-10-70	11/12/13	303	LET	RESURF	3.600	USH 041	APPLETON AVENUE - CITY MILWAUKEE	\$8,000,000 - \$8,999,999
								W CAPITOL DRIVE TO N 107TH STREET	
								CONST/RESURFACE	
								STATE 3R	NAT'L HWY SYSTEM
2012	1060-33-91	07/10/12	301ZO	LET	RECSTE	0.100	USH 045	ZOO IC TRAFFIC MITIGATION	\$1,000,000 - \$1,999,999
								WISCONSIN/LINCOLN AVE INTERCHANGES	
								RAMP MODIFICATIONS	
								SE FREEWAY-ZOO INTERCHANGE	INTERSTATE MAINTENAN

**2012-2015 Final STIP Project Listing  
SE Region  
MILWAUKEE County**

Year	Project	Schd Dt	Pgm	Contract Type	Concept	Net Miles	HWY	Project Description WISDOT Program	Estimate Anticipated Funding
2013	2040-11-20	07/25/13	303	R/E	RECSTE	1.650	USH 045	108TH STREET, VILL OF HALES CORNERS	\$3,000,000 - \$3,999,999
								COLLEGE AVE TO LAYTON AVE	
								RE/RECONSTRUCTION	
								STATE 3R	NON-FEDERAL
2015	1060-33-26	07/25/15	301ZO	R/E	RECSTE	0.000	USH 045	ZOO INTERCHANGE, USH 45 (N)	\$7,000,000 - \$7,999,999
								STH 100 TO BURLEIGH ROAD	
								RE/	
								SE FREEWAY-ZOO INTERCHANGE	NON-FEDERAL
	1000-22-95		205	I/E	MISC	0.000	VAR HWY	Highway Structures Data Entry	\$0 - \$99,999
								Quality Control Local Br Program	
								PE/	
								LOCAL LOW COST BRIDGE	NON-FEDERAL
2012	1000-71-11	06/25/12	305	MIS	TOPM	0.000	VAR HWY	OPEN END PAVEMENT PARKING 2005-2007	\$0 - \$99,999
								VARIOUS STH, USH(*)	
								CONST/PAVEMENT MARKING	
								STATE HIGHWAY OPERATIONS PROGRAM	NON-FEDERAL
2012	1060-33-12	07/25/12	301ZO	C/E	RECSTE	2.860	VAR HWY	ZOO INTERCHANGE	\$50,000,000 - \$59,999,999
								ZOO INTERCHANGE STUDY CORRIDOR	
								PE/FINAL DESIGN	
								SE FREEWAY-ZOO INTERCHANGE	INTERSTATE MAINTENAN
2012	1060-33-25	01/25/12	301ZO	R/E	RECSTE	3.260	VAR HWY	ZOO INTERCHANGE, IH 894/USH 45 (S)	\$20,000,000 - \$24,999,999
								LINCOLN AVE TO STH 100	
								RE/	
								SE FREEWAY-ZOO INTERCHANGE	NON-FEDERAL
2012	1060-39-40	03/25/12	301ZO	UTL	RECSTE	3.260	VAR HWY	ZOO INTERCHANGE, IH 894/USH 45 (S)	\$500,000 - \$749,999
								LINCOLN AVE TO STH 100	
								UTIL/WE ENERGIES ELEC	

**2012-2015 Final STIP Project Listing  
SE Region  
MILWAUKEE County**

Year	Project	Schd Dt	Pgm	Contract Type	Concept	Net Miles	HWY	Project Description WISDOT Program	Estimate Anticipated Funding
								SE FREEWAY-ZOO INTERCHANGE	NON-FEDERAL
2012	2967-00-91	07/25/12	303	LFA	MISC	0.000	VAR HWY	INSTALL TRAFFIC SIGNAL FACE 12-INCH	\$100,000 - \$249,999
								28 CONNECTING HIGHWAY INTERSECTIONS	
								LFA / INSTALL TRAFFIC SIGNAL FACES	
								SAFETY (REGULAR HSIP)	HIGHWAY SAFETY IMP P
2012	2967-00-92	07/25/12	303	LFA	MISC	0.000	VAR HWY	COUNTDOWN TIMERS #6, C OF MILWAUKEE	\$500,000 - \$749,999
								130 CONNECTING HWY INTERSECTIONS	
								CONST / COUNTDOWN TIMERS	
								SAFETY (REGULAR HSIP)	HIGHWAY SAFETY IMP P
2012	2967-00-94	12/25/12	206	LFA	MISC	0.000	VAR HWY	COUNTDOWN TIMERS #5, C OF MILWAUKEE	\$500,000 - \$749,999
								119 LOCAL STREET INTERSECTIONS	
								CONST / COUNTDOWN TIMERS	
								SAFETY (REGULAR HSIP)	HIGHWAY SAFETY IMP P
2012	2967-00-95	12/25/12	206	LFA	MISC	0.000	VAR HWY	COUNTDOWN TIMERS #4, C OF MILWAUKEE	\$500,000 - \$749,999
								116 LOCAL STREET INTERSECTIONS	
								CONST / COUNTDOWN TIMERS	
								SAFETY (REGULAR HSIP)	HIGHWAY SAFETY IMP P
2013	1693-44-70	01/25/13	211	LFA	MISC	0.000	VAR HWY	BICYCLE LANE INSTALLATIONS	\$250,000 - \$499,999
								VARIOUS ROADWAYS, CITY OF MILWAUKEE	
								CONST/INSTALL BICYCLE LANES	
								CONGESTION MITIGATION AND AIR QUALITY (CMA	CMAQ-CONGESTION MIT.



**2012-2015 Final STIP Project Listing  
SE Region  
OZAUKEE County**

Year	Project	Schd Dt	Pgm	Contract Type	Concept	Net Miles	HWY	Project Description WISDOT Program	Estimate Anticipated Funding
2013	4881-00-72	02/12/13	205	LET	BRRPL	0.000	CTH A	CTH A	\$500,000 - \$749,999
								BRIDGE OVER SAUK CREEK (P-45-0014)	
								CONST/BRIDGE REPLACEMENT	
								LOCAL LOW COST BRIDGE	BRIDGE PROG 15% OFF
	1229-04-01		302	I/E	RECST	14.110	IH 043	NORTH SOUTH FREEWAY	\$9,000,000 - \$9,999,999
								SILVER SPRING DR TO STH 60	
								PE/CORRIDOR STUDY FY2013	
								MAJORS	NON-FEDERAL
2012	1450-16-71	02/14/12	303	LET	BRRPL	0.133	IH 043	NORTH SOUTH FREEWAY	\$9,000,000 - \$9,999,999
								STH 32 TO N OZAUKEE COUNTY LINE	
								CONST/BRIDGE RE-DECK	
								BACKBONE	A/C-NHS-NATL HWY SYS
2012	1450-16-90	02/25/12	303	MIS	MISC	17.530	IH 043	NORTH SOUTH FREEWAY	\$0 - \$99,999
								STH 32 TO N OZAUKEE COUNTY LINE	
								CONST/TRAFFIC MITIGATION	
								BACKBONE	NON-FEDERAL
2014	1450-16-70	03/11/14	303	LET	BRRHB	0.000	IH 043	NORTH SOUTH FREEWAY	\$4,000,000 - \$4,999,999
								STH 32 TO N OZAUKEE COUNTY LINE	
								CONST/BRIDGE OVERLAY	
								BACKBONE	NAT'L HWY SYSTEM
2012	2984-34-05	02/25/12	214	C/E	MISC	0.000	NON HWY	DONGES BAY GORGE BRIDGE	\$0 - \$99,999
								DONGES BAY GORGE NATURAL AREA	
								PE/REPAIR BRIDGE	
								LOCAL ENHANCEMENTS	STP-ENHANCEMENT S-LU
2012	2984-34-06	01/25/12	215	C/E	MISC	0.000	NON HWY	OZAUKEE INTERURBAN TRAIL	\$0 - \$99,999
								NW-SE CORNER OF WE ENERGIES SUB	
								PE/RELOCATION OF TRAIL	

**2012-2015 Final STIP Project Listing  
SE Region  
OZAUKEE County**

Year	Project	Schd Dt	Pgm	Contract Type	Concept	Net Miles	HWY	Project Description WISDOT Program	Estimate Anticipated Funding
								BICYCLE AND PEDESTRIAN FACILITIES	NON-FEDERAL
2012	4822-05-70	10/25/12	214	LLC	MISC	0.000	NON HWY	Trail Improvement Project	\$100,000 - \$249,999
								Ozaukee Interurban Trail	
								Const./Bike/ped trail	
								LOCAL ENHANCEMENTS	STP ENHANCEMENT
2014	2984-34-75	06/25/14	214	LLC	MISC	0.000	NON HWY	DONGES BAY GORGE BRIDGE	\$250,000 - \$499,999
								DONGES BAY GORGE NATURAL AREA	
								CONST/REPAIR BRIDGE	
								LOCAL ENHANCEMENTS	STP-ENHANCEMENT S-LU
2014	2984-34-76	02/25/14	215	LLC	MISC	0.000	NON HWY	OZAUKEE INTERURBAN TRAIL	\$250,000 - \$499,999
								NW-SE CORNER OF WE ENERGIES SUB	
								CONST/RELOCATION OF TRAIL	
								BICYCLE AND PEDESTRIAN FACILITIES	NON-FEDERAL
2013	2270-04-20	08/25/13	303	R/E	RESURF	0.000	STH 057	STH 57-Vil Brown Deer & City Mequon	\$250,000 - \$499,999
								Teutonia Avenue to Mequon Road	
								R.E./Mill & Overlay	
								STATE 3R	NON-FEDERAL
2012	2140-10-40	06/25/12	303	UTL	RECSTE	0.700	STH 181	WAUWATOSA ROAD R	\$0 - \$99,999
								WESTERN ROAD TO BRIDGE ROAD	
								UTIL/AT&T WISCONSIN, PAR 60	
								STATE 3R	NON-FEDERAL
2012	2140-10-41	06/25/12	303	UTL	RECSTE	0.700	STH 181	WAUWATOSA ROAD R	\$0 - \$99,999
								WESTERN ROAD TO BRIDGE ROAD	
								UTIL/CDARBURG LIGHT & WATER/PAR 61	
								STATE 3R	NON-FEDERAL
2012	2140-10-42	06/25/12	303	UTL	RECSTE	0.700	STH 181	WAUWATOSA ROAD R	\$0 - \$99,999
								WESTERN ROAD TO BRIDGE ROAD	

**2012-2015 Final STIP Project Listing**  
**SE Region**  
**OZAUKEE County**

Year	Project	Schd Dt	Pgm	Contract Type	Concept	Net Miles	HWY	Project Description WISDOT Program	Estimate Anticipated Funding
								UTIL/WE ENERGIES - GAS/PAR 62	
								STATE 3R	NON-FEDERAL
2012	2140-10-43	06/25/12	303	UTL	MISC	0.700	STH 181	WAUWATOSA ROAD R	\$0 - \$99,999
								WESTERN ROAD TO BRIDGE ROAD	
								UTIL/CEDARBURG SANITARY/PAR 63	
								STATE 3R	NON-FEDERAL
2012	2140-10-46	06/25/12	303	UTL	MISC	0.700	STH 181	WAUWATOSA ROAD R	\$0 - \$99,999
								WESTERN ROAD TO BRIDGE ROAD	
								UTIL/CEDARBURG LGHTNG & WATR/PAR 66	
								STATE 3R	NON-FEDERAL
2012	2140-10-70	11/13/12	303	LET	RECSTE	0.700	STH 181	WAUWATOSA ROAD R	\$2,000,000 - \$2,999,999
								WESTERN ROAD TO BRIDGE ROAD	
								CONST/RECONSTRUCT	
								STATE 3R	STP ANY AREA
2013	2729-04-20	12/25/13	303	R/E	MISC	0.000	STH 181	WAUWATOSA ROAD, TOWN OF CEDARBURG	\$500,000 - \$749,999
								INTERSECTION AT WASHINGTON AVENUE	
								RE/ RECONSTRUCT INTERSECTION	
								STATE 3R	STP ANY AREA

**2012-2015 Final STIP Project Listing  
SE Region  
RACINE County**

Year	Project	Schd Dt	Pgm	Contract Type	Concept	Net Miles	HWY	Project Description WISDOT Program	Estimate Anticipated Funding
2013	2806-09-70	01/08/13	206	LET	RECSTE	0.000	CTH C	CTH C	\$2,000,000 - \$2,999,999
								AIRLINE RD - SUNNYSLOPE DR	
								CONST/RECONSTRUCTION W/ ADDED LANES	
								STP URBAN 50,000 - 200,000	STP <200,000 POPULAT
	3755-00-01		205	I/E	BRRPL	0.000	CTH D	CTH D (WASHINGTON AVE)	\$250,000 - \$499,999
								BRIDGE OVER FOX RIVER (B-51-0578)	
								PE/BRIDGE REPLACEMENT	
								LOCAL LOW COST BRIDGE	BRIDGE PROG 15% OFF
2013	1030-11-70	01/08/13	301NS	LET	RECST	0.000	IH 094	N-S FREEWAY, CTH K INTERCHANGE	\$3,000,000 - \$3,999,999
								EAST FRONTAGE RD, LOCAL RDS	
								CONST/NEW ROADWAY	
								SE FREEWAY-I94 KEN/RAC/MIL	INTERSTATE MAINTENAN
2013	1030-11-74	01/08/13	301NS	LET	RECST	0.000	IH 094	N-S FREEWAY, CTH K INTERCHANGE	\$3,000,000 - \$3,999,999
								WEST FRONTAGE RD AND LOCAL RDS	
								CONST/RECONSTRUCT	
								SE FREEWAY-I94 KEN/RAC/MIL	INTERSTATE MAINTENAN
2013	1030-11-77	01/08/13	301NS	LET	RECST	0.000	IH 094	N-S FREEWAY, STH 20 TO CTH K	\$4,000,000 - \$4,999,999
								EAST FRONTAGE RD	
								RECONST/Reconstruct	
								SE FREEWAY-I94 KEN/RAC/MIL	INTERSTATE MAINTENAN
2013	1030-11-78	01/08/13	301NS	LET	RECST	0.000	IH 094	N-S FREEWAY, STH 20 TO CTH K	\$5,000,000 - \$5,999,999
								WEST FRONTAGE RD	
								RECONST/Reconstruct	
								SE FREEWAY-I94 KEN/RAC/MIL	INTERSTATE MAINTENAN
2013	1030-24-76	04/09/13	301NS	LET	MISC	0.000	IH 094	N-S FREEWAY, STH 11 INTERCHANGE	\$750,000 - \$999,999
								GRADING FOR FRONTAGE ROADS	
								CONST/GRADING	

**2012-2015 Final STIP Project Listing  
SE Region  
RACINE County**

Year	Project	Schd Dt	Pgm	Contract Type	Concept	Net Miles	HWY	Project Description WISDOT Program	Estimate Anticipated Funding
								SE FREEWAY-I94 KEN/RAC/MIL	INTERSTATE MAINTENAN
2013	1030-24-80	06/11/13	301NS	LET	MISC	0.000	IH 094	N-S FREEWAY, CTH KR TO STH 11	\$100,000 - \$249,999
								BOX CULVERT EXTENSION C-51-12	
								CONST/BOX CULVERT EXTENSION	
								SE FREEWAY-I94 KEN/RAC/MIL	INTERSTATE MAINTENAN
2013	1030-24-81	03/12/13	301NS	LET	MISC	0.000	IH 094	N-S FREEWAY, STH 11 INTERCHANGE	\$250,000 - \$499,999
								ACCESS ROAD	
								CONST/RECONSTRUCT	
								SE FREEWAY-I94 KEN/RAC/MIL	INTERSTATE MAINTENAN
2013	1030-25-77	01/08/13	301NS	LET	RECST	1.140	IH 094	N-S FREEWAY, CTH K TO CTH G	\$1,000,000 - \$1,999,999
								EAST FRONTAGE RD	
								CONST/RECONSTRUCT	
								SE FREEWAY-I94 KEN/RAC/MIL	INTERSTATE MAINTENAN
2013	1030-25-78	01/08/13	301NS	LET	RECST	0.000	IH 094	N-S FREEWAY, CTH K TO CTH G	\$2,000,000 - \$2,999,999
								WEST FRONTAGE RD	
								CONST/RECONSTRUCT	
								SE FREEWAY-I94 KEN/RAC/MIL	INTERSTATE MAINTENAN
2013	1033-03-44	10/25/13	301NS	UTL	MISC	1.970	IH 094	N-S FREEWAY, STH 11 TO STH 20	\$0 - \$99,999
								WEST FRONTAGE RD	
								UTIL/YORKVILLE WATER UTILITY DIST	
								SE FREEWAY-I94 KEN/RAC/MIL	NON-FEDERAL
2013	1033-03-45	10/25/13	301NS	UTL	MISC	0.000	IH 094	N-S FREEWAY, STH 11 TO STH 20	\$0 - \$99,999
								WEST FRONTAGE RD	
								UTIL/YORKVILLE SEWER UTILITY DIST	
								SE FREEWAY-I94 KEN/RAC/MIL	NON-FEDERAL
2013	1035-02-71	12/10/13	301NS	LET	MISC	7.940	IH 094	N-S FREEWAY, CTH KR TO CTH G	\$0 - \$99,999
								MAINLINE ADVANCED/ALT ROUTE SIGNING	

**2012-2015 Final STIP Project Listing  
SE Region  
RACINE County**

Year	Project	Schd Dt	Pgm	Contract Type	Concept	Net Miles	HWY	Project Description WISDOT Program	Estimate Anticipated Funding
								CONST / SIGNING	
								SE FREEWAY-I94 KEN/RAC/MIL	NAT'L HWY SYSTEM
2014	1030-24-70	01/14/14	301NS	LET	RECST	0.000	IH 094	N-S FREEWAY, STH 11 INTERCHANGE	\$2,000,000 - \$2,999,999
								EAST FRONTAGE RD	
								CONST/NEW ROADWAY	
								SE FREEWAY-I94 KEN/RAC/MIL	INTERSTATE MAINTENAN
2014	1030-24-74	01/14/14	301NS	LET	RECST	0.000	IH 094	N-S FREEWAY, STH 11 INTERCHANGE	\$2,000,000 - \$2,999,999
								WEST FRONTAGE RD & 58TH RD	
								CONST/NEW ROADWAY	
								SE FREEWAY-I94 KEN/RAC/MIL	INTERSTATE MAINTENAN
2014	1030-24-77	01/14/14	301NS	LET	RECST	0.000	IH 094	N-S FREEWAY, CTH KR TO STH 11	\$2,000,000 - \$2,999,999
								EAST FRONTAGE RD	
								RECST/RECONSTRUCT	
								SE FREEWAY-I94 KEN/RAC/MIL	INTERSTATE MAINTENAN
2014	1030-24-78	01/14/14	301NS	LET	RECST	0.000	IH 094	N-S FREEWAY, CTH KR TO STH 11	\$2,000,000 - \$2,999,999
								WEST FRONTAGE RD	
								RECST/RECONSTRUCT	
								SE FREEWAY-I94 KEN/RAC/MIL	INTERSTATE MAINTENAN
2014	1033-02-77	01/14/14	301NS	LET	RECSTE	0.830	IH 094	N-S FREEWAY, STH 11 TO STH 20	\$2,000,000 - \$2,999,999
								EAST FRONTAGE RD	
								RECST/RECONSTRUCT	
								SE FREEWAY-I94 KEN/RAC/MIL	INTERSTATE MAINTENAN
2014	1033-02-78	01/14/14	301NS	LET	RECSTE	0.000	IH 094	N-S FREEWAY, STH 11 TO STH 20	\$2,000,000 - \$2,999,999
								WEST FRONTAGE RD	
								RECST/RECONSTRUCT	
								SE FREEWAY-I94 KEN/RAC/MIL	INTERSTATE MAINTENAN
	2704-00-03		206	I/E	RECST	0.000	LOC STR	OHIO STREET	\$250,000 - \$499,999

**2012-2015 Final STIP Project Listing  
SE Region  
RACINE County**

Year	Project	Schd Dt	Pgm	Contract Type	Concept	Net Miles	HWY	Project Description WISDOT Program	Estimate Anticipated Funding
								16TH ST TO WASHINGTON AVE (STH 20)	
								PE/RECONSTRUCTION	
								STP URBAN 50,000 - 200,000	STP <5K POPULATION S
2012	1693-49-71	07/25/12	211	LLC	MISC	0.000	LOC STR	Signal Interconnect & System Timing	\$250,000 - \$499,999
								South of Sixth St to City Limits	
								Const/Signal Interconnect	
								CONGESTION MITIGATION AND AIR QUALITY (CMAQ)	CMAQ-CONGESTION MIT.
2014	2699-02-70	02/11/14	205	LET	BRRPL	0.000	LOC STR	MALCHINE ROAD	\$100,000 - \$249,999
								BRIDGE OVER WIND LK DRAINAGE CANAL	
								CONST/BRIDGE REPLACEMENT	
								LOCAL LOW COST BRIDGE	(117) BRIDGE 15% OFF
2014	2704-00-23	01/25/14	206	R/E	RECST	0.000	LOC STR	OHIO STREET	\$0 - \$99,999
								16TH ST TO WASHINGTON AVE (STH 20)	
								RE/RECONSTRUCTION	
								STP URBAN 50,000 - 200,000	STP <5K POPULATION S
2014	2704-00-73	12/09/14	206	LET	RECST	0.000	LOC STR	OHIO STREET	\$1,000,000 - \$1,999,999
								16TH ST TO WASHINGTON AVE (STH 20)	
								CONST/RECONSTRUCTION	
								STP URBAN 50,000 - 200,000	STP <5K POPULATION S
2012	1009-02-74	04/25/12	217	LLC	MISC	0.000	NON HWY	VILLAGE OF WATERFORD	\$0 - \$99,999
								IMPROVED SIGNAGE	
								CONST/SRTS PROGRAM	
								SAFE ROUTES TO SCHOOL	SAFE ROUTES TO SCHOO
2012	1030-11-44	09/25/12	301NS	UTL	RECST	0.000	NON HWY	N-S FREEWAY	\$100,000 - \$249,999
								STH 20 TO CTH K	
								UTL/WE ENERGIES ELECTRIC	
								SE FREEWAY-I94 KEN/RAC/MIL	NON-FEDERAL

**2012-2015 Final STIP Project Listing  
SE Region  
RACINE County**

Year	Project	Schd Dt	Pgm	Contract Type	Concept	Net Miles	HWY	Project Description WISDOT Program	Estimate Anticipated Funding
2012	1030-11-45	09/25/12	301NS	UTL	RECST	0.000	NON HWY	N-S FREEWAY	\$100,000 - \$249,999
								STH 20 TO CTH K	
								UTL/WE ENERGIES GAS	
								SE FREEWAY-I94 KEN/RAC/MIL	NON-FEDERAL
2012	1030-11-46	09/25/12	301NS	UTL	RECST	0.000	NON HWY	N-S FREEWAY	\$0 - \$99,999
								STH 20 TO CTH K	
								UTL/TIME WARNER CABLE	
								SE FREEWAY-I94 KEN/RAC/MIL	NON-FEDERAL
2012	1030-11-47	09/25/12	301NS	UTL	RECST	0.000	NON HWY	N-S FREEWAY	\$0 - \$99,999
								STH 20 TO CTH K	
								UTL/AT&T WISCONSIN	
								SE FREEWAY-I94 KEN/RAC/MIL	NON-FEDERAL
2012	1030-25-44	09/25/12	301NS	UTL	RECST	0.000	NON HWY	N-S FREEWAY	\$100,000 - \$249,999
								CTH K TO CTH G	
								UTL/WE ENERGIES ELECTRIC	
								SE FREEWAY-I94 KEN/RAC/MIL	NON-FEDERAL
2012	1030-25-45	09/25/12	301NS	UTL	RECST	0.000	NON HWY	N-S FREEWAY	\$0 - \$99,999
								CTH K TO CTH G	
								UTL/WE ENERGIES GAS	
								SE FREEWAY-I94 KEN/RAC/MIL	NON-FEDERAL
2012	1030-25-46	09/25/12	301NS	UTL	RECST	0.000	NON HWY	N-S FREEWAY	\$0 - \$99,999
								CTH K TO CTH G	
								UTL/TIME WARNER	
								SE FREEWAY-I94 KEN/RAC/MIL	NON-FEDERAL
2012	1693-31-72	09/25/12	211	LLC	MISC	0.000	NON HWY	BROWNS LAKE DR/CTH W	\$100,000 - \$249,999
								STH 11 - 840 FT. NE OF FOXTRAIL CIR	
								CONST/PED/BIKE-CMAQ	



**2012-2015 Final STIP Project Listing  
SE Region  
RACINE County**

Year	Project	Schd Dt	Pgm	Contract Type	Concept	Net Miles	HWY	Project Description WISDOT Program	Estimate Anticipated Funding
								CONGESTION MITIGATION AND AIR QUALITY (CMA	CONGESTION MIG. & AI
2012	2250-04-71	07/25/12	214	LLC	MISC	0.000	NON HWY	RACINE/STURTEVANT TRAIL PHASEII	\$250,000 - \$499,999
								Willow Road to Amtrack Station	
								Const/Bike/Ped Trail/Sturtevant	
								LOCAL ENHANCEMENTS	STP ENHANCEMENT
2012	2250-04-72	07/25/12	214	LLC	MISC	0.000	NON HWY	RACINE/STURTEVANT TRAIL PHASEII	\$100,000 - \$249,999
								Amtrack Sta to CPRS Rail Corr FY05	
								Const/Bike/Ped Trail/Sturtevant	
								LOCAL ENHANCEMENTS	STP ENHANCEMENT
2012	2703-09-70	06/25/12	214	MIS	MISC	0.000	NON HWY	BIKE RACKS	\$0 - \$99,999
								33 BELLE URBAN SYSTEM BUSES	
								PURCHASE/INSTALL RACKS ON BUSES	
								LOCAL ENHANCEMENTS	STP ENHANCEMENT
2013	1030-11-40	05/25/13	301NS	UTL	RECST	0.000	NON HWY	N-S FREEWAY	\$0 - \$99,999
								CTH K INTERCHANGE	
								UTL/WE ENERGIES ELECTRIC	
								SE FREEWAY-I94 KEN/RAC/MIL	NON-FEDERAL
2013	1030-11-41	05/25/13	301NS	UTL	RECST	0.000	NON HWY	N-S FREEWAY	\$0 - \$99,999
								CTH K INTERCHANGE	
								UTL/AT&T WISCONSIN	
								SE FREEWAY-I94 KEN/RAC/MIL	NON-FEDERAL
2013	1030-11-42	05/25/13	301NS	UTL	RECST	0.000	NON HWY	N-S FREEWAY	\$0 - \$99,999
								CTH K INTERCHANGE	
								UTL/WE ENERGIES GAS	
								SE FREEWAY-I94 KEN/RAC/MIL	NON-FEDERAL
2013	1030-24-40	08/25/13	301NS	UTL	RECST	0.000	NON HWY	N-S FREEWAY	\$100,000 - \$249,999
								STH 11 INTERCHANGE	

**2012-2015 Final STIP Project Listing  
SE Region  
RACINE County**

Year	Project	Schd Dt	Pgm	Contract Type	Concept	Net Miles	HWY	Project Description WISDOT Program	Estimate Anticipated Funding
								UTL/WE ENERGIES ELECTRIC	
								SE FREEWAY-I94 KEN/RAC/MIL	NON-FEDERAL
2013	1030-24-41	08/25/13	301NS	UTL	RECST	0.000	NON HWY	N-S FREEWAY	\$0 - \$99,999
								STH 11 INTERCHANGE	
								UTL/WE ENERGIES GAS	
								SE FREEWAY-I94 KEN/RAC/MIL	NON-FEDERAL
2013	1030-24-42	08/25/13	301NS	UTL	RECST	0.000	NON HWY	N-S FREEWAY	\$0 - \$99,999
								CTH KR TO STH 11	
								UTL/AT&T WISCONSIN	
								SE FREEWAY-I94 KEN/RAC/MIL	NON-FEDERAL
2013	1030-24-43	08/25/13	301NS	UTL	RECST	0.000	NON HWY	N-S FREEWAY	\$0 - \$99,999
								STH 11 INTERCHANGE	
								UTL/AT&T WISCONSIN	
								SE FREEWAY-I94 KEN/RAC/MIL	NON-FEDERAL
2013	1030-24-44	08/25/13	301NS	UTL	RECST	0.000	NON HWY	N-S FREEWAY	\$0 - \$99,999
								CTH KR TO STH 11	
								UTL/WE ENERGIES ELECTRIC	
								SE FREEWAY-I94 KEN/RAC/MIL	NON-FEDERAL
2013	1030-24-45	08/25/13	301NS	UTL	RECST	0.000	NON HWY	N-S FREEWAY	\$0 - \$99,999
								CTH KR TO STH 11	
								UTL/WE ENERGIES GAS	
								SE FREEWAY-I94 KEN/RAC/MIL	NON-FEDERAL
2013	1030-24-46	08/25/13	301NS	UTL	RECST	0.000	NON HWY	N-S FREEWAY	\$0 - \$99,999
								CTH KR TO STH 11	
								UTL/TIME WARNER	
								SE FREEWAY-I94 KEN/RAC/MIL	NON-FEDERAL
2013	1030-24-47	08/25/13	301NS	UTL	RECST	0.000	NON HWY	N-S FREEWAY	\$0 - \$99,999

**2012-2015 Final STIP Project Listing  
SE Region  
RACINE County**

Year	Project	Schd Dt	Pgm	Contract Type	Concept	Net Miles	HWY	Project Description WISDOT Program	Estimate Anticipated Funding
								STH 11 INTERCHANGE	
								UTL/TIME WARNER	
								SE FREEWAY-I94 KEN/RAC/MIL	NON-FEDERAL
2013	1030-24-49	08/25/13	301NS	UTL	RECST	0.000	NON HWY	N-S FREEWAY	\$0 - \$99,999
								STH 11 INTERCHANGE	
								UTL/MT PLEASANT	
								SE FREEWAY-I94 KEN/RAC/MIL	NON-FEDERAL
2013	1033-02-42	08/25/13	301NS	UTL	RECST	0.000	NON HWY	N-S FREEWAY	\$0 - \$99,999
								STH 11 TO STH 20	
								UTL/AT&T WISCONSIN	
								SE FREEWAY-I94 KEN/RAC/MIL	NON-FEDERAL
2013	1033-02-44	08/25/13	301NS	UTL	RECST	0.000	NON HWY	N-S FREEWAY	\$0 - \$99,999
								STH 11 TO STH 20	
								UTL/WE ENERGIES ELECTRIC	
								SE FREEWAY-I94 KEN/RAC/MIL	NON-FEDERAL
2013	1033-02-45	08/25/13	301NS	UTL	RECST	0.000	NON HWY	N-S FREEWAY	\$0 - \$99,999
								STH 11 TO STH 20	
								UTL/WE ENERGIES GAS	
								SE FREEWAY-I94 KEN/RAC/MIL	NON-FEDERAL
2013	1033-03-40	08/25/13	301NS	UTL	RECST	0.000	NON HWY	N-S FREEWAY	\$0 - \$99,999
								STH 11 TO STH 20	
								UTL/TIME WARNER	
								SE FREEWAY-I94 KEN/RAC/MIL	NON-FEDERAL
2013	1693-34-77	07/25/13	211	LLC	MISC	0.000	NON HWY	LAKE MICHIGAN PHASE 3	\$1,000,000 - \$1,999,999
								AUGUSTA TO MELVIN & DEKOVEN TO 24TH	
								PE/BIKE/PED PATH	
								CONGESTION MITIGATION AND AIR QUALITY (CMA	CONGESTION MITIGATIO

**2012-2015 Final STIP Project Listing  
SE Region  
RACINE County**

Year	Project	Schd Dt	Pgm	Contract Type	Concept	Net Miles	HWY	Project Description WISDOT Program	Estimate Anticipated Funding
2013	1693-35-50	12/25/13	211	R/R	MISC	0.000	NON HWY	MRK TRAIL EXTENSION	\$0 - \$99,999
								SIX MILE RD TO SEVEN MILE RD	
								R.R./TRAIL, BRIDGE OVER UPRR	
								CONGESTION MITIGATION AND AIR QUALITY (CMA	CMAQ-CONGESTION MIT.
2014	1693-31-75	12/25/14	211	LLC	MISC	0.000	NON HWY	RACINE/STURTEVANT TRAIL PHASE 3	\$250,000 - \$499,999
								CTH H TO CP RAIL W OF I94	
								CONST EXTENSION OF BIKE/PED PATH	
								CONGESTION MITIGATION AND AIR QUALITY (CMA	CONGESTION MIT. & AI
2014	1693-35-70	04/25/14	211	LLC	MISC	0.000	NON HWY	MRK TRAIL EXTENSION	\$1,000,000 - \$1,999,999
								SIX MILE RD TO SEVEN MILE RD	
								CONST./TRAIL, BRIDGE OVER UPRR	
								CONGESTION MITIGATION AND AIR QUALITY (CMA	CMAQ-CONGESTION MIT.
2013	1693-34-24	08/25/13	211	R/E	MISC	0.000	OFF SYS	PIKE RIVER PATHWAY CONNECTION	\$0 - \$99,999
								RACINE CO TRAIL TO S OF LANNON TR	
								RE/BIKE/PEDESTRIAN PATH	
								CONGESTION MITIGATION AND AIR QUALITY (CMA	CONGESTION MITIGATIO
2014	1693-34-74	06/25/14	211	LLC	MISC	0.000	OFF SYS	PIKE RIVER PATHWAY CONNECTION	\$100,000 - \$249,999
								RACINE CO TRAIL TO S OF LANNON TR	
								CONST/BIKE/PEDESTRIAN PATH	
								CONGESTION MITIGATION AND AIR QUALITY (CMA	CONGESTION MITIGATIO
2012	1320-07-21	11/25/12	303	R/E	RECST	0.000	STH 011	DURAND AVENUE (STH 11)	\$100,000 - \$249,999
								UNION PACIFIC RR CROSSING	
								RE/BRIDGE REPLACEMENT	
								STATE 3R	NON-FEDERAL
2012	2260-08-00	07/25/12	303	C/E	RECST	0.500	STH 011	DURAND AVE, CITY OF RACINE	\$750,000 - \$999,999
								KEARNEY AVE TO STH 32	
								P.E./RECONSTRUCT	

**2012-2015 Final STIP Project Listing**  
**SE Region**  
**RACINE County**

Year	Project	Schd Dt	Pgm	Contract Type	Concept	Net Miles	HWY	Project Description WISDOT Program	Estimate Anticipated Funding
								STATE 3R	NON-FEDERAL
2013	1320-07-20	05/25/13	303	R/E	RECST	2.000	STH 011	DURAND AVENUE (STH 11)	\$1,000,000 - \$1,999,999
								92ND STEET - STH 31	
								R.E/RECONSTRUCT W/ADDED CAPACITY	
								STATE 3R	NON-FEDERAL
2013	2260-07-20	07/25/13	303	R/E	MISC	0.000	STH 011	DURAND AVE, CITY OF RACINE	\$0 - \$99,999
								KENTUCKY AVE TO KEARNEY AVE	
								RE/RECONSTRUCT	
								STATE 3R	NON-FEDERAL
2013	2390-00-02	06/25/13	303	C/E	RECSTE	0.000	STH 011	STH 11/31 CORRIDOR STUDY	\$250,000 - \$499,999
								CTH H TO STH 38	
								PA/CORRIDOR STUDY	
								STATE 3R	NON-FEDERAL
2014	1320-00-01	06/25/14	303	C/E	RECSTE	0.000	STH 011	STH 11 CORRIDOR STUDY	\$1,000,000 - \$1,999,999
								CTH W TO IH 94	
								PA/CORRIDOR STUDY	
								STATE 3R	NON-FEDERAL
2014	1320-15-20	07/25/14	303	R/E	MISC	2.370	STH 011	15TH AVENUE, VILLAGE OF UNION GROVE	\$750,000 - \$999,999
								CTH C TO 71ST STREET	
								RE/RESURFACING	
								STATE 3R	NON-FEDERAL
2015	2260-00-21	07/25/15	303	R/E	MISC	0.000	STH 011	DURAND AVENUE, CITY RACINE	\$500,000 - \$749,999
								STH 31 TO KENTUCKY AVE	
								RE / RESURFACE	
								STATE 3R	NON-FEDERAL
2012	2250-12-20	09/25/12	303	R/E	MISC	0.000	STH 020	MAIN ST/1ST ST VIL WATERFORD	\$500,000 - \$749,999
								NORTHWEST HWY TO MILW AVE (STH 36)	

**2012-2015 Final STIP Project Listing  
SE Region  
RACINE County**

Year	Project	Schd Dt	Pgm	Contract Type	Concept	Net Miles	HWY	Project Description WISDOT Program	Estimate Anticipated Funding
								RE/RECONDITION	
								STATE 3R	NON-FEDERAL
2012	2440-07-70	03/13/12	303	LET	RECST	0.630	STH 020	7TH ST (STH 20)-CITY RACINE	\$4,000,000 - \$4,999,999
								MARQUETTE ST TO MAIN ST	
								CONST/RECONSTRUCTION	
								STATE 3R	A/C-SURFACE TRANS FL
2012	2440-07-71	03/13/12	214	LET	MISC	0.600	STH 020	7th St (STH 20)-City Racine	\$500,000 - \$749,999
								Marquette St to Main St	
								CONST/STREETSCAPING	
								LOCAL ENHANCEMENTS	STP-ENHANCEMENT S-LU
2015	2340-09-70	05/12/15	303	LET	MISC	0.000	STH 020	STH 20	\$1,000,000 - \$1,999,999
								INTERSECT WITH STH 75/CTH S	
								PE/INTERSECTION IMPROVEMENTS	
								SAFETY (REGULAR HSIP)	HIGHWAY SAFETY IMP P
2015	2440-09-20	06/25/15	303	R/E	RECST	0.000	STH 020	WASHINGTON AVE, CITY OF RACINE	\$100,000 - \$249,999
								ROOSEVELT AVE TO LATHROP AVE	
								RE/RECONSTRUCT	
								STATE 3R	NON-FEDERAL
2015	2440-10-20	06/25/15	303	R/E	RECST	0.000	STH 020	WASHINGTON AVE, CITY OF RACINE	\$250,000 - \$499,999
								LATHROP AVE TO WEST BLVD	
								RE/RECONSTRUCT	
								STATE 3R	NON-FEDERAL
	2390-09-00		303	I/E	RESURF	1.600	STH 031	GREEN BAY ROAD	\$250,000 - \$499,999
								STH 20 TO CTH MM	
								PE/RESURFACE	
								STATE 3R	NAT'L HWY SYSTEM
2012	2350-13-70	03/13/12	303	LET	RECST	0.000	STH 032	DOUGLAS AVENUE CITY OF RACINE	\$5,000,000 - \$5,999,999

**2012-2015 Final STIP Project Listing  
SE Region  
RACINE County**

Year	Project	Schd Dt	Pgm	Contract Type	Concept	Net Miles	HWY	Project Description WISDOT Program	Estimate Anticipated Funding
								GOOLD STREET TO 3 MILE ROAD	
								CONST/RECONSTRUCT	
								STATE 3R	A/C-NHS-NATL HWY SYS
2014	2350-00-20	07/25/14	303	R/E	RECST	0.000	STH 032	HAMILTON ST/DOUGLAS AV, C OF RACINE	\$1,000,000 - \$1,999,999
								MAIN STREET TO GOOLD STREET	
								RE / RECONSTRUCT	
								STATE 3R	NON-FEDERAL
2012	2240-00-07	07/25/12	303	C/E	RESURF	5.950	STH 036	MILWAUKEE AVENUE	\$750,000 - \$999,999
								STH 20 TO CTH Y	
								PE / RESURFACE	
								STATE 3R	NAT'L HWY SYSTEM
2012	2240-00-67	07/10/12	303	LET	RDMTN	5.950	STH 036	MILWAUKEE AVENUE	\$4,000,000 - \$4,999,999
								STH 20 TO CTH Y	
								CONST/PREVENTIVE MAINTENANCE	
								STATE 3R	NON-FEDERAL
2013	2290-17-20	03/25/13	303	R/E	RECST	0.000	STH 038	NORTHWESTERN AVE, CITY OF RACINE	\$750,000 - \$999,999
								GOLF AVENUE TO MEMORIAL DRIVE	
								RE/RECONSTRUCT	
								STATE 3R	NAT'L HWY SYSTEM
2014	2290-17-70	09/09/14	303	LET	RECST	0.000	STH 038	NORTHWESTERN AVE, CITY OF RACINE	\$8,000,000 - \$8,999,999
								GOLF AVENUE TO MEMORIAL DRIVE	
								CONST/RECONSTRUCT	
								STATE 3R	NAT'L HWY SYSTEM
2015	1330-00-01	06/25/15	303	C/E	RECSTE	0.000	STH 083	STH 83 CORRIDOR STUDY	\$100,000 - \$249,999
								KENOSHA CO LINE TO BURLINGTON BYPAS	
								PA/CORRIDOR STUDY	
								STATE 3R	NON-FEDERAL

**2012-2015 Final STIP Project Listing  
SE Region  
RACINE County**

<b>Year</b>	<b>Project</b>	<b>Schd Dt</b>	<b>Pgm</b>	<b>Contract Type</b>	<b>Concept</b>	<b>Net Miles</b>	<b>HWY</b>	<b>Project Description WISDOT Program</b>	<b>Estimate Anticipated Funding</b>
2012	2810-04-70	11/13/12	303	LET	RECST	1.540	STH 164	BIG BEND ROAD	\$10,000,000 - \$10,999,999
								STH 36 TO N. CO. LINE	
								CONST/RECONSTRUCTION	
								STATE 3R	STP ANY



**2012-2015 Final STIP Project Listing  
SE Region  
SOUTHEAST REGION WIDE County**

Year	Project	Schd Dt	Pgm	Contract Type	Concept	Net Miles	HWY	Project Description WISDOT Program	Estimate Anticipated Funding
	1000-41-52		303	I/E	MISC	0.000	NON HWY	HSIP REVIEW	\$500,000 - \$749,999
								SE REGION	
								REVIEW	
								STATE 3R	NON-FEDERAL
2012	1000-33-40	01/25/12	303	C/E	MISC	0.000	NON HWY	UTILITY COORD-DEVELOP 6-YR PROGRAM	\$100,000 - \$249,999
								REGION-WIDE	
								CE	
								STATE 3R	NON-FEDERAL
	1000-01-32		303	I/E	MISC	0.000	VAR HWY	WEST ALLIS INVENTORY CONTROL	\$0 - \$99,999
								SE REGION	
								PE	
								STATE 3R	NON-FEDERAL
	1000-29-52		303	I/E	MISC	0.000	VAR HWY	VARIOUS HIGHWAYS	\$250,000 - \$499,999
								UTILITY COORDINATION	
								STATE 3R	NON-FEDERAL
	1000-29-53		303	I/E	MISC	0.000	VAR HWY	VARIOUS HIGHWAYS	\$250,000 - \$499,999
								UTILITY COORDINATION	
								STATE 3R	NON-FEDERAL
	1000-84-35		303	I/E	RDMTN	0.000	VAR HWY	VARIOUS FREEWAYS	\$500,000 - \$749,999
								PAVEMENT REPAIR	
								PE / ROADWAY MAINTENANCE	
								BACKBONE	NON-FEDERAL
2012	1000-67-93	05/08/12	305	LET	TOE	0.000	VAR HWY	VARIOUS HIGHWAYS	\$250,000 - \$499,999
								HIGHWAY LIGHTING MAINTENANCE 2012	
								CONST/CLEAN & RELAMP LTG SYSTEMS	

**2012-2015 Final STIP Project Listing  
SE Region  
SOUTHEAST REGION WIDE County**

Year	Project	Schd Dt	Pgm	Contract Type	Concept	Net Miles	HWY	Project Description WISDOT Program	Estimate Anticipated Funding
								STATE HIGHWAY OPERATIONS PROGRAM	NON-FEDERAL
2012	1000-77-07	04/10/12	305	LET	TOPM	0.000	VAR HWY	EPOXY PAVEMENT MARKING - 2012	\$250,000 - \$499,999
								(*)	
								CONST/PAVEMENT MARKING	
								STATE HIGHWAY OPERATIONS PROGRAM	NAT'L HWY SYSTEM
2012	1000-77-08	05/08/12	305	LET	TOPM	0.000	VAR HWY	SPECIAL PAVEMENT MARKING - 2012	\$100,000 - \$249,999
								VARIOUS IH, STH AND USH	
								CONST/ PAVEMENT MARKING	
								STATE HIGHWAY OPERATIONS PROGRAM	NAT'L HWY SYSTEM
2013	1000-63-67	09/10/13	303	LET	RDMTN	0.000	VAR HWY	VARIOUS ROADWAYS	\$1,000,000 - \$1,999,999
								CULVERT RELINING	
								SHRM/PREVENTIVE MAINT	
								STATE 3R	STP ANY AREA
2013	1000-67-94	05/14/13	305	LET	TOE	0.000	VAR HWY	VARIOUS HIGHWAYS	\$250,000 - \$499,999
								HIGHWAY LIGHTING MAINTENANCE 2013	
								CONST/CLEAN & RELAMP LTG SYSTEMS	
								STATE HIGHWAY OPERATIONS PROGRAM	NON-FEDERAL
2013	1000-77-09	04/10/13	305	LET	TOPM	0.000	VAR HWY	EPOXY PAVEMENT MARKING - 2013	\$250,000 - \$499,999
								(*)	
								CONST/PAVEMENT MARKING	
								STATE HIGHWAY OPERATIONS PROGRAM	NAT'L HWY SYSTEM
2013	1000-77-10	05/08/13	305	LET	TOPM	0.000	VAR HWY	SPECIAL PAVEMENT MARKING - 2013	\$100,000 - \$249,999
								VARIOUS IH, STH AND USH	
								CONST/ PAVEMENT MARKING	
								STATE HIGHWAY OPERATIONS PROGRAM	NAT'L HWY SYSTEM
2014	1000-67-95	05/13/14	305	LET	TOE	0.000	VAR HWY	VARIOUS HIGHWAYS	\$250,000 - \$499,999
								HIGHWAY LIGHTING MAINTENANCE 2014	

**2012-2015 Final STIP Project Listing  
SE Region  
SOUTHEAST REGION WIDE County**

Year	Project	Schd Dt	Pgm	Contract Type	Concept	Net Miles	HWY	Project Description WISDOT Program	Estimate Anticipated Funding
								CONST/CLEAN & RELAMP LTG SYSTEMS	
								STATE HIGHWAY OPERATIONS PROGRAM	NON-FEDERAL
2014	1000-77-11	04/08/14	305	LET	TOPM	0.000	VAR HWY	EPOXY PAVEMENT MARKING - 2014	\$250,000 - \$499,999
								(*)	
								CONST/PAVEMENT MARKING	
								STATE HIGHWAY OPERATIONS PROGRAM	NAT'L HWY SYSTEM
2014	1000-77-12	05/13/14	305	LET	TOPM	0.000	VAR HWY	SPECIAL PAVEMENT MARKING - 2014	\$100,000 - \$249,999
								VARIOUS IH, STH AND USH	
								CONST/ PAVEMENT MARKING	
								STATE HIGHWAY OPERATIONS PROGRAM	NAT'L HWY SYSTEM

**2012-2015 Final STIP Project Listing  
SE Region  
WALWORTH County**

Year	Project	Schd Dt	Pgm	Contract Type	Concept	Net Miles	HWY	Project Description WISDOT Program	Estimate Anticipated Funding
2012	3837-01-70	05/08/12	205	LET	BRRPL	0.000	CTH X	CTH X	\$750,000 - \$999,999
								BRIDGE OVER WSOR RR	
								CONST/BRIDGE REPLACEMENT	
								LOCAL LOW COST BRIDGE	NON-FEDERAL
2012	3838-02-70	05/08/12	205	LET	BRRPL	0.000	CTH X	CTH X	\$500,000 - \$749,999
								BRIDGE OVER LITTLE TURTLE CREEK	
								CONST/BRIDGE REPLACEMENT	
								LOCAL LOW COST BRIDGE	NON-FEDERAL
2012	1090-15-91	02/25/12	303	MIS	MISC	16.120	IH 043	ROCK FREEWAY NB	\$0 - \$99,999
								USH 12 TO USH 83	
								MIS/TRAFFIC MITIGATION	
								BACKBONE	NON-FEDERAL
2012	1090-15-92	01/25/12	303	MIS	MISC	16.390	IH 043	ROCK FREEWAY SB	\$0 - \$99,999
								USH 12 TO STH 83	
								CONST/TRAFFIC MITIGATION	
								BACKBONE	NON-FEDERAL
2013	1090-15-72	09/10/13	303	LET	RESURF	16.360	IH 043	ROCK FREEWAY SB	\$15,000,000 - \$16,999,999
								USH 12 TO STH 83	
								CONST/OVERLAY	
								BACKBONE	INTERSTATE MAINTENAN
2015	1090-16-70	09/08/15	303	LET	RESURF	26.900	IH 043	ROCK FREEWAY	\$25,000,000 - \$29,999,999
								ROCK COUNTY LINE TO USH 12	
								CONST/RUBBLIZE, OVERLAY	
								BACKBONE	INTERSTATE MAINTENAN
	3841-00-01		205	I/E	BRRHB	0.000	LOC STR	BORG ROAD	\$0 - \$99,999
								BRIDGE OVER SWAN CREEK (P-64-0084)	
								PE/BRIDGE REHAB	

**2012-2015 Final STIP Project Listing  
SE Region  
WALWORTH County**

Year	Project	Schd Dt	Pgm	Contract Type	Concept	Net Miles	HWY	Project Description WISDOT Program	Estimate Anticipated Funding
								LOCAL LOW COST BRIDGE	BRIDGE PROG 15% OFF
	3849-00-01		205	I/E	BRRPL	0.000	LOC STR	SHERIDAN SPRINGS RD	\$100,000 - \$249,999
								BRIDGE OVER WHITE RIVER (P-64-0074)	
								PE/BRIDGE REPLACEMENT	
								LOCAL LOW COST BRIDGE	BRIDGE PROG 15% OFF
2012	3845-05-70	02/14/12	205	LET	BRRPL	0.062	LOC STR	PARK DRIVE	\$250,000 - \$499,999
								BRIDGE OVER LADD CREEK	
								CONST/BRIDGE REPLACEMENT	
								LOCAL LOW COST BRIDGE	BR REP & REH 20% ON/
2014	3841-00-71	03/11/14	205	LET	BRRHB	0.000	LOC STR	BORG ROAD	\$100,000 - \$249,999
								BRIDGE OVER SWAN CREEK (P-64-0084)	
								CONST/BRIDGE REHAB	
								LOCAL LOW COST BRIDGE	BRIDGE PROG 15% OFF
2014	3849-00-71	03/11/14	205	LET	BRRPL	0.000	LOC STR	SHERIDAN SPRINGS RD	\$250,000 - \$499,999
								BRIDGE OVER WHITE RIVER (P-64-0074)	
								CONST/BRIDGE REPLACEMENT	
								LOCAL LOW COST BRIDGE	BRIDGE PROG 15% OFF
2012	3835-03-70	10/25/12	214	LLC	MISC	0.000	NON HWY	WATERS EDGE SOUTH	\$100,000 - \$249,999
								BIKE/PED TRAIL PHASE 2	
								CONST/CONSTRUCT BIKE/PED TRAIL	
								LOCAL ENHANCEMENTS	STP ENHANCEMENT
2012	1320-04-61	11/13/12	303	LET	RDMTN	5.070	STH 011	ELKHORN - BURLINGTON	\$1,000,000 - \$1,999,999
								IH 43 TO STH 120	
								CONST/PREVENTIVE MAINTENANCE	
								STATE 3R	NON-FEDERAL
2012	1320-12-60	04/10/12	303	LET	RDMTN	3.237	STH 011	ELKHORN TO BURLINGTON ROAD	\$250,000 - \$499,999
								STH 120 TO CTH DD	

**2012-2015 Final STIP Project Listing  
SE Region  
WALWORTH County**

Year	Project	Schd Dt	Pgm	Contract Type	Concept	Net Miles	HWY	Project Description WISDOT Program	Estimate Anticipated Funding
								CONST/PREVENTIVE MAINTENANCE	
								STATE 3R	NON-FEDERAL
2013	1320-17-20	07/25/13	303	R/E	RESURF	0.000	STH 011	JANESVILLE - DELAVAN	\$100,000 - \$249,999
								USH 14/STH 89 TO TURTLE CREEK DRIVE	
								RE/ RESURFACE/ PREVENTIVE MAINT	
								STATE 3R	NAT'L HWY SYSTEM
2014	1320-04-21	09/25/14	303	R/E	RECST	0.000	STH 011	ELKHORN - BURLINGTON	\$1,000,000 - \$1,999,999
								IH 43 TO STH 120	
								RE / RECONSTRUCT	
								STATE 3R	NON-FEDERAL
2015	1320-12-20	07/25/15	303	R/E	RESURF	5.560	STH 011	ELKHORN-BURLINGTON	\$500,000 - \$749,999
								STH 120 TO RACINE CO LINE	
								RE/RESURFACE	
								STATE 3R	NON-FEDERAL
2014	3130-06-21	07/25/14	303	R/E	RECST	0.000	STH 020	WHITEWATER - EAST TROY	\$2,000,000 - \$2,999,999
								STH 67 TO TOWNLINE ROAD	
								RE/RECONSTRUCT W/O ADDITIONAL LANES	
								STATE 3R	NON-FEDERAL
2012	3190-09-71	09/11/12	303	LET	RESURF	6.308	STH 036	LAKE GENEVA TO BURLINGTON ROAD	\$4,000,000 - \$4,999,999
								STH 120 TO WESTRIDGE AVE	
								CONST/MILL AND ASPHALT OVERLAY	
								STATE 3R	STP ANY AREA
	3170-01-10		303	I/E	RECSTE	4.200	STH 050	DELAVAN TO LAKE GENEVA RD (STH 50)	\$2,000,000 - \$2,999,999
								NORTH SHORE DRIVE TO STH 67	
								PE/RECONSTRUCT W/ADDITIONAL LANE	
								STATE 3R	STP ANY AREAS
2012	3170-08-20	05/25/12	303	R/E	MISC	0.000	STH 050	7th St & Geneva St, City of Delavan	\$0 - \$99,999

**2012-2015 Final STIP Project Listing  
SE Region  
WALWORTH County**

Year	Project	Schd Dt	Pgm	Contract Type	Concept	Net Miles	HWY	Project Description WISDOT Program	Estimate Anticipated Funding
								WISCONSIN AVE TO WRIGHT ST	
								RE/RESURFACE	
								STATE 3R	NON-FEDERAL
2013	3170-00-70	03/12/13	303	LET	RESURF	3.480	STH 050	WILLIAMS BAY - LAKE GENEVA	\$6,000,000 - \$6,999,999
								GENEVA STREET TO FOREST STREET	
								CONST/RESURFACE	
								STATE 3R	NAT'L HWY SYSTEM
2012	3110-06-20	06/25/12	303	R/E	RECST	0.000	STH 059	MILWAUKEE ST, CITY OF WHITEWATER	\$250,000 - \$499,999
								NEWCOMB STREET INTERSECTION	
								RE\RECONSTRUCT INTERSECTION	
								STATE 3R	NON-FEDERAL
	3325-06-00		303	I/E	RESURF	2.270	STH 067	ELKHORN ROAD	\$100,000 - \$249,999
								NORTH LAKESHORE DR TO GLENWOOD DR	
								PE / RESURFACE	
								STATE 3R	NON-FEDERAL
2012	3325-01-21	10/25/12	303	R/E	RESURF	0.000	STH 067	WILLIAMS BAY - ELKHORN	\$100,000 - \$249,999
								STH 50 TO GLENWOOD RD	
								RE/RESURFACE	
								STATE 3R	NON-FEDERAL
2015	3325-01-71	09/08/15	303	LET	RESURF	3.930	STH 067	WILLIAMS BAY - ELKHORN	\$4,000,000 - \$4,999,999
								1000' N STH 50 TO COMMERCE DRIVE	
								CONST / RESURFACE	
								STATE 3R	STP ANY AREAS
2012	1330-15-71	04/10/12	303	LET	MISC	0.000	STH 083	STH 83 CORRIDOR WETLAND MITIGATION	\$2,000,000 - \$2,999,999
								CTH L AND THIEDE ROAD	
								CONST/WETLAND MITIGATION	
								STATE 3R	NON-FEDERAL

**2012-2015 Final STIP Project Listing  
SE Region  
WALWORTH County**

<b>Year</b>	<b>Project</b>	<b>Schd Dt</b>	<b>Pgm</b>	<b>Contract Type</b>	<b>Concept</b>	<b>Net Miles</b>	<b>HWY</b>	<b>Project Description WISDOT Program</b>	<b>Estimate Anticipated Funding</b>
2013	3120-09-20	07/25/13	303	R/E	RECST	0.000	USH 012	ELKHORN TO EAGLE	\$250,000 - \$499,999
								INTERSECTION OF CTH A	
								R.E./RECONSTRUCTION	
								STATE 3R	NON-FEDERAL
2014	1080-12-71	03/11/14	303	LET	BRRHB	0.040	USH 012	LAKE GENEVA - ELKHORN	\$5,000,000 - \$5,999,999
								STH 50 INTERCHANGE	
								CONST/BRIDGE REHAB	
								STATE 3R	NAT'L HWY SYSTEM
2014	1080-13-70	09/09/14	303	LET	BRRPL	0.190	USH 012	LAKE GENEVA - ELKHORN	\$7,000,000 - \$7,999,999
								CTH NN OVERPASS B-64-0035/36	
								CONST/BRIDGE REPLACEMENT	
								STATE 3R	NAT'L HWY SYSTEM
2014	3130-00-01	06/25/14	303	C/E	RECSTE	0.000	USH 012	USH 12 CORRIDOR STUDY	\$250,000 - \$499,999
								STH 59 TO STH 67	
								PA/CORRIDOR STUDY	
								STATE 3R	NON-FEDERAL
2012	3150-05-20	12/25/12	303	R/E	MISC	3.740	USH 014	WHITEWATER TO CHICAGO RD (USH 14)	\$100,000 - \$249,999
								SOUTH OF IH 43 TO STH 11	
								RE/RECONSTRUCTION	
								STATE 3R	NON-FEDERAL
2012	3150-06-20	05/25/12	303	R/E	MISC	14.200	USH 014	USH 14	\$250,000 - \$499,999
								ILLINOIS ST LINE TO SOUTH OF CTH K	
								RE/RECONSTRUCTION/MILL & OVERLAY	
								STATE 3R	NON-FEDERAL
2015	3150-05-70	09/08/15	303	LET	RECST	3.740	USH 014	WHITEWATER TO CHICAGO RD (USH 14)	\$2,000,000 - \$2,999,999
								SOUTH OF IH 43 TO STH 11	



**2012-2015 Final STIP Project Listing  
SE Region  
WALWORTH County**

<b>Year</b>	<b>Project</b>	<b>Schd Dt</b>	<b>Pgm</b>	<b>Contract Type</b>	<b>Concept</b>	<b>Net Miles</b>	<b>HWY</b>	<b>Project Description WISDOT Program</b>	<b>Estimate Anticipated Funding</b>
								CONST/RECONSTRUCTION	
								STATE 3R	STP ANY AREA

**2012-2015 Final STIP Project Listing  
SE Region  
WASHINGTON County**

Year	Project	Schd Dt	Pgm	Contract Type	Concept	Net Miles	HWY	Project Description WISDOT Program	Estimate Anticipated Funding
2012	1693-46-20	02/25/12	211	R/E	MISC	0.000	NON HWY	JACKSON PARK AND RIDE LOT	\$100,000 - \$249,999
								WEST END OF APPLE LANE	
								RE /CONSTRUCT PARK AND RIDE	
								CONGESTION MITIGATION AND AIR QUALITY (CMA	CMAQ CONGESTION MITI
2012	1693-46-70	10/25/12	211	LLC	MISC	0.000	NON HWY	JACKSON PARK AND RIDE LOT	\$250,000 - \$499,999
								WEST END OF APPLE LANE	
								CONST /CONSTRUCT PARK AND RIDE	
								CONGESTION MITIGATION AND AIR QUALITY (CMA	CMAQ-CONGESTION MIT.
2014	2984-34-77	03/25/14	214	LLC	MISC	0.000	NON HWY	PED BRIDGE OVER MKE RVR & VET AVE	\$500,000 - \$749,999
								MAIN ST TO WASHINGTON ST	
								CONST/CONSTRUCT PED BRIDGE	
								LOCAL ENHANCEMENTS	STP-ENHANCEMENT S-LU
2012	4060-05-90	12/25/12	303	MIS	RESURF	0.000	STH 028	STH 28	\$100,000 - \$249,999
								USH 45 TO STH 144	
								Utl/WE Energies Lighting	
								STATE 3R	NON-FEDERAL
2013	4060-05-70	12/10/13	303	LET	RESURF	5.820	STH 028	STH 28	\$5,000,000 - \$5,999,999
								USH 45 TO STH 144	
								CONST/RESURFACE	
								STATE 3R	STP ANY AREA
2012	1410-07-90	01/25/12	303	MIS	RECST	0.100	STH 033	WASHINGTON STREET	\$0 - \$99,999
								MILWAUKEE RIVER TO WISCONSIN STREET	
								CONST/WE Energies Lighting	
								STATE 3R	NON-FEDERAL
2013	1410-12-70	09/10/13	303	LET	RESURF	0.000	STH 033	WASHINGTON ST, CITY OF WEST BEND	\$1,000,000 - \$1,999,999
								TRENTON ROAD TO 4000' E OF OAK ROAD	
								CONST / RESURFACE	

**2012-2015 Final STIP Project Listing  
SE Region  
WASHINGTON County**

Year	Project	Schd Dt	Pgm	Contract Type	Concept	Net Miles	HWY	Project Description WISDOT Program	Estimate Anticipated Funding
								STATE 3R	NAT'L HWY SYSTEM
2013	1411-03-70	09/10/13	303	LET	RESURF	4.800	STH 033	WASHINGTON STREET	\$5,000,000 - \$5,999,999
								USH 41 TO CTH Z	
								CONST/RESURFACE	
								STATE 3R	STP ANY AREA
2014	1410-05-21	07/25/14	303	R/E	RECST	0.000	STH 033	WEST BEND - PORT WASHINGTON	\$1,000,000 - \$1,999,999
								OAK ROAD TO EAST COUNTY LINE	
								RE / RECONSTRUCTION	
								STATE 3R	NON-FEDERAL
	2310-08-01		303	I/E	RECST	0.040	STH 060	MAIN STREET, VILLAGE OF JACKSON	\$100,000 - \$249,999
								CTH P INTERSECTION	
								PE / RECONSTRUCT	
								STATE 3R	STP ANY AREAS
2012	2310-10-41	02/25/12	303	UTL	RECSTE	3.330	STH 060	SLINGER TO GRAFTON RD R&U	\$0 - \$99,999
								USH 41 TO USH 45	
								UTIL/AT&T, PARCEL 61	
								STATE 3R	NON-FEDERAL
2012	2310-10-44	02/25/12	303	UTL	RECSTE	3.330	STH 060	SLINGER TO GRAFTON RD R&U	\$100,000 - \$249,999
								USH 41 TO USH 45	
								UTIL/KOCH PIPELINE, PARCEL 64	
								STATE 3R	NON-FEDERAL
2012	2310-10-90	03/25/12	303	MIS	MISC	3.260	STH 060	SLINGER TO GRAFTON RD	\$0 - \$99,999
								USH 41 TO USH 45	
								TRAFFIC MITIGATION	
								STATE 3R	NON-FEDERAL
2012	2310-11-70	03/13/12	303	LET	RECST	0.335	STH 060	SLINGER - JACKSON	\$1,000,000 - \$1,999,999
								INTERSECTION OF CTH G	

**2012-2015 Final STIP Project Listing  
SE Region  
WASHINGTON County**

Year	Project	Schd Dt	Pgm	Contract Type	Concept	Net Miles	HWY	Project Description WISDOT Program	Estimate Anticipated Funding
								CONST/RECONSTRUCT THE INTERSECTION	
								STATE 3R	A/C-STP-<200,000 S-L
2012	2310-19-20	05/25/12	303	R/E	MISC	2.150	STH 060	SUMNER ST, CITY OF HARTFORD	\$250,000 - \$499,999
								MAIN ST (STH83)TO KETTLE MORAIN RD	
								RE/ RESURFACING	
								STATE 3R	NON-FEDERAL
2013	2310-17-20	12/25/13	303	R/E	RESURF	0.000	STH 060	STH 60	\$500,000 - \$749,999
								EAGLE AIRE TO OZAUKEE COUNTY LINE	
								RE / RESURFACING	
								STATE 3R	NON-FEDERAL
2014	2310-19-70	11/11/14	303	LET	RESURF	2.150	STH 060	SUMNER ST, CITY OF HARTFORD	\$4,000,000 - \$4,999,999
								MAIN ST (STH83)TO KETTLE MORAIN RD	
								CONST / RESURFACING	
								STATE 3R	NAT'L HWY SYSTEM
2015	2310-08-21	07/25/15	303	R/E	RECST	0.040	STH 060	MAIN STREET, VILLAGE OF JACKSON	\$250,000 - \$499,999
								CTH P INTERSECTION	
								RE / RECONSTRUCT	
								STATE 3R	NON-FEDERAL
2012	1330-24-20	09/25/12	303	R/E	RECST	0.810	STH 083	GRAND AV/BRANCH ST,CITY OF HARTFORD	\$100,000 - \$249,999
								E MONROE AVE TO SUMNER ST (STH 60)	
								RE / RECONSTRUCTION	
								STATE 3R	NON-FEDERAL
2015	1330-24-70	11/10/15	303	LET	RECST	0.810	STH 083	GRAND AV/BRANCH ST,CITY OF HARTFORD	\$3,000,000 - \$3,999,999
								E MONROE AVE TO SUMNER ST (STH 60)	
								CONST / RECONSTRUCTION	
								STATE 3R	STP ANY AREAS
2012	2475-00-20	07/25/12	303	R/E	MISC	0.000	STH 145	ORCHARD ROAD, VILLAGE OF GERMANTOWN	\$500,000 - \$749,999

**2012-2015 Final STIP Project Listing  
SE Region  
WASHINGTON County**

Year	Project	Schd Dt	Pgm	Contract Type	Concept	Net Miles	HWY	Project Description WISDOT Program	Estimate Anticipated Funding
								DONGES BAY ROAD INTERSECTION	
								RE / RECONSTRUCTION	
								STATE 3R	NON-FEDERAL
2013	2475-11-20	09/25/13	303	R/E	MISC	0.000	STH 145	PILGRIM ROAD, VILLAGE OF GERMANTOWN	\$100,000 - \$249,999
								MEQUON ROAD TO FOND DU LAC AVENUE	
								RE / RESURFACE	
								STATE 3R	NON-FEDERAL
2014	2475-00-70	09/09/14	303	LET	RECST	0.000	STH 145	ORCHARD ROAD, VILLAGE OF GERMANTOWN	\$1,000,000 - \$1,999,999
								DONGES BAY ROAD INTERSECTION	
								CONST / RECONSTRUCTION	
								STATE 3R	STP ANY AREAS
2015	2475-07-20	05/25/15	303	R/E	MISC	9.600	STH 145	FOND DU LAC AVENUE	\$250,000 - \$499,999
								PILGRIM ROAD TO CTH P	
								RE/RESURFACE	
								STATE 3R	NON-FEDERAL
2012	2709-03-20	10/25/12	303	R/E	RECST	0.000	STH 164	LOVERS LANE	\$2,000,000 - \$2,999,999
								CHEROKEE TRAIL TO GREYSTONE DR	
								RE\RECONSTRUCT INTERSECTIONS	
								STATE 3R	NON-FEDERAL
2012	1380-00-20	07/25/12	303	R/E	MISC	0.000	STH 167	MEQUON ROAD, VILLAGE OF GERMANTOWN	\$500,000 - \$749,999
								COUNTRY AIRE DR INTERSECTION	
								RE/RECONSTRUCTION	
								STATE 3R	NON-FEDERAL
2014	1380-00-70	09/09/14	303	LET	RECST	0.010	STH 167	MEQUON ROAD, VILLAGE OF GERMANTOWN	\$1,000,000 - \$1,999,999
								COUNTRY AIRE DR INTERSECTION	
								CONST/RECONSTRUCTION	
								STATE 3R	NAT'L HWY SYSTEM

**2012-2015 Final STIP Project Listing**  
**SE Region**  
**WASHINGTON County**

Year	Project	Sch Dt	Pgm	Contract Type	Concept	Net Miles	HWY	Project Description WISDOT Program	Estimate Anticipated Funding
2012	3360-09-22	05/25/12	303	R/E	MISC	9.800	STH 175	MENOMONEE FALLS-SLINGER RD(STH 175)	\$1,000,000 - \$1,999,999
								MAPLE ROAD TO STH 60	
								RE/MILL AND OVERLAY	
								STATE 3R	NON-FEDERAL
2014	3360-08-20	07/25/14	303	R/E	MISC	10.400	STH 175	SLINGER TO ADDISON ROAD	\$500,000 - \$749,999
								MAPLE AVENUE TO DODGE COUNTY LINE	
								RE/PAVEMENT REPLACEMENT	
								STATE 3R	NON-FEDERAL
2014	3360-09-70	12/09/14	303	LET	RECST	11.500	STH 175	MENOMONEE FALLS-SLINGER RD(STH 175)	\$7,000,000 - \$7,999,999
								BEECHWOOD INDUSTRIAL CT TO POLK ST	
								CONST/URBAN RECONSTRUCT	
								STATE 3R	STP ANY AREA
	1100-38-00		303	I/E	RESURF	6.560	USH 041	MILWAUKEE - FOND DU LAC	\$1,000,000 - \$1,999,999
								WASH CO LN TO USH 41/45 SPLIT RDWY	
								PE/ESTIMATE FOR PRELIM ENG ONLY	
								BACKBONE	NAT'L HWY SYSTEM
	1100-39-00		303	I/E	BRRHB	6.560	USH 041	MILWAUKEE - FOND DU LAC	\$750,000 - \$999,999
								WASH CO LN TO USH 41/45 SPLT BRIDGE	
								PE/ESTIMATE FOR PRELIM ENG ONLY	
								BACKBONE	NAT'L HWY SYSTEM
	1107-00-01		303	I/E	RESURF	21.860	USH 041	USH 41	\$0 - \$99,999
								USH 41/45 SPLIT TO DODGE CO LINE	
								PE/RESURFACE	
								BACKBONE	NAT'L HWY SYSTEM
2012	1100-40-70	07/10/12	303	LET	MISC	26.620	USH 041	BEAM GUARD END TREATMENTS	\$1,000,000 - \$1,999,999
								VARIOUS LOCATIONS	
								CONST/SAFETY	

**2012-2015 Final STIP Project Listing**  
**SE Region**  
**WASHINGTON County**

Year	Project	Schd Dt	Pgm	Contract Type	Concept	Net Miles	HWY	Project Description WISDOT Program	Estimate Anticipated Funding
								SAFETY (REGULAR HSIP)	HWY SFE S-LU EXT
2012	1107-01-40	06/25/12	303	UTL	RECST	0.340	USH 041	USH 41 FREEWAY MODERNIZATION	\$0 - \$99,999
								STH 144 INTERCHANGE(IC) R&U	
								UTL/PARCEL 30 WE ENERGIES	
								BACKBONE	NON-FEDERAL
2012	1107-01-41	06/25/12	303	UTL	RECST	0.340	USH 041	USH 41 FREEWAY MODERNIZATION	\$0 - \$99,999
								STH 144 INTERCHANGE(IC) R&U	
								UTL/PARCEL 31 VERIZON	
								BACKBONE	NON-FEDERAL
2012	1107-01-42	06/25/12	303	UTL	RECST	0.340	USH 041	USH 41 FREEWAY MODERNIZATION	\$100,000 - \$249,999
								STH 144 INTERCHANGE(IC) R&U	
								UTL/PARCEL 32 KOCH PIPELINE	
								BACKBONE	NON-FEDERAL
2012	1107-01-43	06/25/12	303	UTL	RECST	0.340	USH 041	USH 41 FREEWAY MODERNIZATION	\$0 - \$99,999
								STH 144 INTERCHANGE(IC) R&U	
								UTL/PARCEL 33 VIL OF SLINGER	
								BACKBONE	NON-FEDERAL
2012	2480-05-44	06/25/12	303	UTL	RECST	0.000	USH 041	USH 41 FREEWAY MODERNIZATION	\$0 - \$99,999
								STH 144 INTERCHANGE(IC) R&U	
								UTL/PARCEL 20 WE ENERGIES	
								BACKBONE	NON-FEDERAL
2012	2480-05-45	06/25/12	303	UTL	RECST	0.000	USH 041	USH 41 FREEWAY MODERNIZATION	\$0 - \$99,999
								STH 144 INTERCHANGE(IC) R&U	
								UTL/PARCEL 21 VERIZON	
								BACKBONE	NON-FEDERAL
2012	2480-05-46	06/25/12	303	UTL	RECST	0.000	USH 041	USH 41 FREEWAY MODERNIZATION	\$0 - \$99,999
								STH 144 INTERCHANGE(IC) R&U	

**2012-2015 Final STIP Project Listing  
SE Region  
WASHINGTON County**

Year	Project	Schd Dt	Pgm	Contract Type	Concept	Net Miles	HWY	Project Description WISDOT Program	Estimate Anticipated Funding
								UTL/PARCEL 22 ATC	
								BACKBONE	NON-FEDERAL
2013	1100-03-71	12/10/13	303	LET	BRRPL	0.020	USH 041	MILWAUKEE - FOND DU LAC	\$1,000,000 - \$1,999,999
								BRIDGE OVR KOHLSVILLE RV B66-23/16	
								CNST/CONC SRFC RPRS & STRUC REHAB	
								BACKBONE	HIGHWAY SAFETY IMP P
2013	1107-02-79	12/10/13	303	LET	RECST	0.340	USH 041	USH 41 FREEWAY MODERNIZATION	\$7,000,000 - \$7,999,999
								STH 144 INTERCHANGE(IC) R&U	
								CONST / G. BASE, STRUCT. PAV'T	
								BACKBONE	NAT'L HWY SYSTEM
2015	1100-38-70	09/08/15	303	LET	RESURF	6.560	USH 041	MILWAUKEE - FOND DU LAC	\$17,000,000 - \$19,999,999
								WASH CO LN TO USH 41/45 SPLIT RDWY	
								CONST/RESURFACE	
								BACKBONE	NAT'L HWY SYSTEM
2015	1100-38-90	09/25/15	303	MIS	MISC	6.560	USH 041	MILWAUKEE - FOND DU LAC	\$250,000 - \$499,999
								WASH CO LN TO USH 41/45 SPLIT RDWY	
								TRAFFIC MITIGATION	
								BACKBONE	NAT'L HWY SYSTEM
	4070-00-00		303	I/E	RESURF	0.000	USH 045	FOND DU LAC AVENUE	\$100,000 - \$249,999
								WB CTH H TO WB STH 28	
								PE / RESURFACE	
								STATE 3R	NAT'L HWY SYSTEM
	1000-44-02		303	I/E	RESURF	0.000	VAR HWY	PAVEMENT REPAIR	\$100,000 - \$249,999
								VARIOUS LOCATIONS - ERIN HILLS GOLF	
								PE / RESURFACE	
								STATE 3R	NON-FEDERAL
2015	1000-44-72	11/10/15	303	LET	RESURF	0.000	VAR HWY	VAR INTERSECTION & ROADWY IMPRVMNTS	\$2,000,000 - \$2,999,999



**2012-2015 Final STIP Project Listing  
SE Region  
WASHINGTON County**

<b>Year</b>	<b>Project</b>	<b>Schd Dt</b>	<b>Pgm</b>	<b>Contract Type</b>	<b>Concept</b>	<b>Net Miles</b>	<b>HWY</b>	<b>Project Description WISDOT Program</b>	<b>Estimate Anticipated Funding</b>
								VARIOUS LOCATIONS - ERIN HILLS GOLF	
								CONST / RESURFACE	
								STATE 3R	NON-FEDERAL

**2012-2015 Final STIP Project Listing  
SE Region  
WAUKESHA County**

Year	Project	Schd Dt	Pgm	Contract Type	Concept	Net Miles	HWY	Project Description WISDOT Program	Estimate Anticipated Funding
2013	2949-00-70	05/14/13	205	LET	BRRPL	0.000	CTH CW	CTH CW(MAPLETON RD)	\$500,000 - \$749,999
								BRIDGE OVR ASHIPUN RVR (P-67-0046)	
								CONST/BRIDGE REPLACEMENT	
								LOCAL LOW COST BRIDGE	BRIDGE PROG 15% OFF
2013	2380-00-73	02/13/13	206	LET	RECSTE	1.330	CTH L	JANESVILLE ROAD	\$8,000,000 - \$8,999,999
								CTH Y TO LANNON DRIVE	
								CONST/RECONSTRUCT WITH ADDL LANES	
								STP URBAN OVER 200,000	STP MADISON/MILW/RND
2013	2714-04-70	05/14/13	205	LET	BRRPL	0.000	CTH P	SAWYER ROAD	\$750,000 - \$999,999
								Over Bark River & Approaches	
								Const./Replace B-67-0959	
								LOCAL LOW COST BRIDGE	BRIDGE 65% ON SYS
2012	1090-19-72	09/11/12	303	LET	RESURF	6.490	IH 043	IH 43 ROCK FREEWAY (NB)	\$17,000,000 - \$19,999,999
								STH 83 TO STH 164	
								CONST./RESURFACE	
								BACKBONE	INTERSTATE MAINTENAN
2012	1090-19-90	02/25/12	303	MIS	MISC	6.280	IH 043	ROCK FREEWAY	\$0 - \$99,999
								STH 164 TO MORELAND ROAD	
								CONST/TRAFFIC MITIGATION	
								BACKBONE	NON-FEDERAL
2012	1060-02-69	03/13/12	303	LET	RDMTN	14.870	IH 094	EAST-WEST FREEWAY	\$750,000 - \$999,999
								WEST WAUKESHA CO LINE TO CTH T	
								CONST / ROUT AND SEAL	
								BACKBONE	INTERSTATE MAINT S-L
2012	1060-32-73	12/11/12	303	LET	BRRHB	0.000	IH 094	EAST-WEST FREEWAY	\$3,000,000 - \$3,999,999
								ELM GROVE & SUNNYSLOPE RD BR OVRPS	
								CONST/BRIDGE REHAB/B-67-0054,0055	

**2012-2015 Final STIP Project Listing  
SE Region  
WAUKESHA County**

Year	Project	Schd Dt	Pgm	Contract Type	Concept	Net Miles	HWY	Project Description WISDOT Program	Estimate Anticipated Funding
								BACKBONE	INTERSTATE MAINTENAN
2012	1060-34-94	02/25/12	303	MIS	MISC	6.570	IH 094	EAST WEST FREEWAY	\$500,000 - \$749,999
								MOORLAND RD TO MAYFAIR RD, FY 2012	
								MIS/TRAFFIC MITIGATION	
								BACKBONE	NON-FEDERAL
2014	1060-31-71	11/11/14	303	LET	MISC	0.170	IH 094	EAST-WEST FREEWAY	\$1,000,000 - \$1,999,999
								CTH P PARK AND RIDE	
								CONST/CONST PARK & RIDE	
								STATE 3R	STP ANY AREAS
2014	1060-38-70	08/12/14	303	LET	BRRHB	0.040	IH 094	E-W FREEWAY	\$500,000 - \$749,999
								DOUSMAN RD & GOLDEN LAKE RD(CTH BB)	
								CONST / BRIDGE REHAB	
								BACKBONE	INTERSTATE MAINTENAN
2015	1060-30-70	11/10/15	303	LET	BRRPLE	0.040	IH 094	EAST-WEST FREEWAY	\$5,000,000 - \$5,999,999
								STH 67 NB & SB BRIDGE	
								CONST/BRIDGE REPLACEMENT B-67-0188	
								BACKBONE	INTERSTATE MAINTENAN
	2718-01-02		206	I/E	MISC	0.000	LOC STR	PEDESTRIAN COUNTDOWN TIMERS	\$0 - \$99,999
								22 LOCAL STREET INTERSECTIONS	
								PE/CITY OF WAUKESHA	
								SAFETY (REGULAR HSIP)	HIGHWAY SAFETY IMP P
	3853-00-02		206	I/E	RESURF	0.000	LOC STR	WEST LAKE DRIVE	\$0 - \$99,999
								CTH P TO ROAD B	
								PE/RESURFACE	
								STP RURAL	STP <5K POPULATION S
2012	1693-47-70	12/25/12	211	LLC	MISC	0.000	LOC STR	CBD Proposed Interconnected System	\$100,000 - \$249,999
								City of Waukesha Downtown Bus Dist	

**2012-2015 Final STIP Project Listing  
SE Region  
WAUKESHA County**

Year	Project	Schd Dt	Pgm	Contract Type	Concept	Net Miles	HWY	Project Description WISDOT Program	Estimate Anticipated Funding
								Const/Signal Interconnect	
								CONGESTION MITIGATION AND AIR QUALITY (CMAQ)	CMAQ-CONGESTION MIT.
2012	2718-11-20	07/25/12	206	R/E	RECST	0.000	LOC STR	S EAST AVENUE	\$0 - \$99,999
								ESTEBERG AVENUE TO COLLEGE AVENUE	
								RE / RECONSTRUCT	
								STP URBAN OVER 200,000	STP MADISON/MILW/RND
2012	2718-12-20	07/25/12	206	R/E	RESURF	0.000	LOC STR	S EAST AVENUE	\$0 - \$99,999
								SUNSET DRIVE TO ESTBERG AVENUE	
								RE/RESURFACE	
								STP URBAN OVER 200,000	STP MADISON/MILW/RND
2012	2722-10-70	11/13/12	206	LET	RECSTE	0.000	LOC STR	COFFEE ROAD	\$5,000,000 - \$5,999,999
								CALHOUN RD TO NATIONAL AVE	
								CONST / RECONSTRUCT	
								STP URBAN OVER 200,000	STP MADISON/MILW/RND
2012	2722-11-70	11/13/12	206	LET	RECST	0.000	LOC STR	LINCOLN AVENUE	\$5,000,000 - \$5,999,999
								CALHOUN RD TO CTH O (MOORLAND RD)	
								CONST / RECONSTRUCT	
								STP URBAN OVER 200,000	STP MADISON/MILW/RND
2012	2782-11-20	10/25/12	206	R/E	RECST	0.000	LOC STR	PILGRIM ROAD	\$0 - \$99,999
								USH 41/45 TO 300' S OF MAIN ST	
								R.E./RECONSTRUCT	
								STP URBAN OVER 200,000	STP MADISON/MILW/RND
2013	2718-01-92	04/09/13	206	LET	MISC	0.000	LOC STR	PEDESTRIAN COUNTDOWN TIMERS	\$0 - \$99,999
								22 LOCAL STREET INTERSECTIONS	
								LFA/CITY OF WAUKESHA	
								SAFETY (REGULAR HSIP)	HIGHWAY SAFETY IMP P
2013	2718-11-70	06/11/13	206	LET	RECST	0.000	LOC STR	S EAST AVENUE	\$1,000,000 - \$1,999,999

**2012-2015 Final STIP Project Listing  
SE Region  
WAUKESHA County**

Year	Project	Schd Dt	Pgm	Contract Type	Concept	Net Miles	HWY	Project Description WISDOT Program	Estimate Anticipated Funding
								WABASH AVENUE TO COLLEGE AVENUE	
								CONST/RECONSTRUCT	
								STP URBAN OVER 200,000	STP MADISON/MILW/RND
2013	2718-12-70	06/11/13	206	LET	RESURF	0.000	LOC STR	S EAST AVENUE	\$500,000 - \$749,999
								SUNSET DRIVE TO WABASH AVENUE	
								CONST/RESURFACE	
								STP URBAN OVER 200,000	STP MADISON/MILW/RND
2014	2782-11-70	02/11/14	206	LET	RECST	0.000	LOC STR	PILGRIM ROAD	\$2,000,000 - \$2,999,999
								USH 41/45 TO 300' S OF MAIN ST	
								CONST/RECONSTRUCT	
								STP URBAN OVER 200,000	STP MADISON/MILW/RND
2014	3853-00-72	03/11/14	206	LET	RESURF	0.000	LOC STR	WEST LAKE DRIVE	\$250,000 - \$499,999
								CTH P TO ROAD B	
								CONST/RESURFACE	
								STP RURAL	STP <5K POPULATION S
2012	1693-30-26	12/25/12	211	R/E	MISC	0.000	NON HWY	CTH J BIKE/PED PATH NORTH	\$0 - \$99,999
								CTH M (WATERTOWN RD) - GREEN RD	
								R.E./CONSTRUCT BIKE/PED PATH	
								CONGESTION MITIGATION AND AIR QUALITY (CMA	CONGESTION MIT. & AI
2012	1693-30-46	12/25/12	211	UTL	MISC	0.000	NON HWY	CTH J BIKE/PED PATH NORTH	\$0 - \$99,999
								CTH M (WATERTOWN RD) - GREEN RD	
								UTIL/CONSTRUCT BIKE/PED PATH	
								CONGESTION MITIGATION AND AIR QUALITY (CMA	CONGESTION MIT. & AI
2012	2360-02-72	11/25/12	303	LFA	MISC	0.000	NON HWY	Extension of New Berlin Bike Trail	\$0 - \$99,999
								Along STH 164 North of Pearl St	
								Re-route trail crossing/Pilot Pgm	
								SMIP STATE TYPE 1 ENHANCEMENTS	STP ENHANCEMENT

**2012-2015 Final STIP Project Listing  
SE Region  
WAUKESHA County**

Year	Project	Schd Dt	Pgm	Contract Type	Concept	Net Miles	HWY	Project Description WISDOT Program	Estimate Anticipated Funding
2012	2715-05-70	08/25/12	214	LLC	MISC	0.000	NON HWY	Glacial Drumlin State Trail	\$250,000 - \$499,999
								CTH TT Bike/Pedestrian Underpass	
								Const/	
								LOCAL ENHANCEMENTS	STP ENHANCEMENT
2012	2722-11-50	02/25/12	206	R/R	RECST	0.000	NON HWY	LINCOLN AVENUE	\$100,000 - \$249,999
								CALHOUN RD TO CTH O (MOORLAND RD)	
								RR / INSTALL CONC PANEL RR CROSSING	
								STP URBAN OVER 200,000	NON-FEDERAL
2013	1693-30-76	07/25/13	211	LLC	MISC	0.000	NON HWY	CTH J BIKE/PED PATH NORTH	\$250,000 - \$499,999
								CTH M (WATERTOWN RD) - GREEN RD	
								CONST/CONSTRUCT BIKE/PED PATH	
								CONGESTION MITIGATION AND AIR QUALITY (CMA	CONGESTION MIT. & AI
2013	2718-09-70	04/09/13	206	LET	MISC	0.000	NON HWY	LED Retrofit, City of Waukesha	\$750,000 - \$999,999
								Various Intersections	
								CONST/HES	
								SAFETY (REGULAR HSIP)	HIGHWAY SAFETY IMP P
2014	2984-34-72	03/25/14	214	LLC	MISC	0.000	NON HWY	BUGLINE TRAIL PAVING IMPROVEMENTS	\$2,000,000 - \$2,999,999
								SHADY LANE MEN FALLS TO MERTON	
								CONST/PAVE BIKE/PED PATH	
								LOCAL ENHANCEMENTS	STP-ENHANCEMENT S-LU
2012	1330-10-21	07/25/12	303	R/E	RECSTE	0.000	STH 016	STH 16 R & U	\$100,000 - \$249,999
								STH 83 INTERCHANGE	
								R.E./RECONSTRUCT	
								STATE 3R	NON-FEDERAL
2013	1370-14-70	09/10/13	303	LET	BRRHB	0.000	STH 016	OCONOMOWOC - WAUKESHA	\$8,000,000 - \$8,999,999
								STH 67 TO IH 94	
								CONST./REHABILITATE STRUCTURES	

**2012-2015 Final STIP Project Listing  
SE Region  
WAUKESHA County**

Year	Project	Schd Dt	Pgm	Contract Type	Concept	Net Miles	HWY	Project Description WISDOT Program	Estimate Anticipated Funding
								STATE 3R	STP ANY AREAS
2013	1370-15-71	09/10/13	303	LET	RESURF	0.000	STH 016	STH 16 WAUKESHA - OCONOMOWOC	\$8,000,000 - \$8,999,999
								CTH P TO CTH KC; STH 190 TO IH 94	
								CONST / RESURFACING	
								STATE 3R	STP ANY AREA
2014	1330-10-71	09/09/14	303	LET	RECSTE	0.000	STH 016	STH 16	\$9,000,000 - \$9,999,999
								STH 83 INTERCHANGE	
								CONST/RESCONST	
								STATE 3R	MIN ALLOC ANY AREA
	2240-00-06		303	I/E	RESURF	7.420	STH 036	MILWAUKEE AVENUE / LOOMIS ROAD	\$750,000 - \$999,999
								CTH Y TO STH 100	
								PE / RESURFACING	
								STATE 3R	NAT'L HWY SYSTEM
2012	3110-05-70	12/11/12	303	LET	RESURF	6.500	STH 059	EAGLE TO WAUKESHA ROAD	\$2,000,000 - \$2,999,999
								OAKRIDGE DR-CTH X	
								CONST/RESURFACE	
								STATE 3R	STP ANY AREA
2015	2450-00-01	06/25/15	303	C/E	RECSTE	0.000	STH 059	STH 59 AND STH 164 CORRIDOR STUDY	\$1,000,000 - \$1,999,999
								WAUKESHA CO LINE TO MORELAND BLVD	
								PA/CORRIDOR STUDY	
								STATE 3R	NON-FEDERAL
2012	3030-08-20	04/25/12	303	R/E	RECSTE	0.000	STH 067	SUMMIT AVENUE, CITY OF OCONOMOWOC	\$250,000 - \$499,999
								DELAFIELD RD TO SUMMIT AVE	
								RE/RECONSTRUCT W/ADDITIONL LANES	
								STATE 3R	NON-FEDERAL
2014	3100-00-03	06/25/14	303	C/E	RECSTE	0.000	STH 067	STH 67 CORRIDOR STUDY	\$750,000 - \$999,999
								STH 59 TO IH 94	

**2012-2015 Final STIP Project Listing  
SE Region  
WAUKESHA County**

Year	Project	Schd Dt	Pgm	Contract Type	Concept	Net Miles	HWY	Project Description WISDOT Program	Estimate Anticipated Funding
								PA/CORRIDOR STUDY	
								STATE 3R	NON-FEDERAL
2015	3030-08-70	11/10/15	303	LET	RECSTE	2.490	STH 067	SUMMIT AVENUE, CITY OF OCONOMOWOC	\$20,000,000 - \$24,999,999
								DELAFIELD RD TO SUMMIT AVE	
								CONST/RECONSTRUCT W/ADDITIONL LANES	
								STATE 3R	STP ANY AREA
2015	3120-01-20	07/25/15	303	R/E	RECST	9.400	STH 067	DOUSMAN TO EAGLE ROAD (STH 67)	\$1,000,000 - \$1,999,999
								1000' N OF STH59 TO 200' S OF USH18	
								RE/RESURFACE	
								STATE 3R	NON-FEDERAL
2012	2782-12-20	08/25/12	303	R/E	RECST	0.030	STH 074	MAIN & PILGRIM INTERSECTION AND	\$100,000 - \$249,999
								PILGRIM (CLEVELAND AVE TO MEGAL DR)	
								CONSTRUCTION/RECONSTRUCT, SIGNALS	
								STATE 3R	NON-FEDERAL
2014	2782-12-70	01/14/14	303	LET	RECST	0.030	STH 074	MAIN & PILGRIM INTERSECTION AND	\$3,000,000 - \$3,999,999
								PILGRIM (CLEVELAND AVE TO MEGAL DR)	
								CONSTRUCTION/RECONSTRUCT, SIGNALS	
								STATE 3R	STP ANY AREA
2013	1330-05-20	07/25/13	303	R/E	MISC	0.010	STH 083	NORTHWEST HIGHWAY	\$500,000 - \$749,999
								WOLF RUN INERSECTION	
								RE / RECONSTRUCTION	
								STATE 3R	NON-FEDERAL
2013	1330-18-70	11/12/13	303	LET	RECSTE	1.950	STH 083	WALES ROAD (STH 83)	\$8,000,000 - \$8,999,999
								PERKINS RD-GLACIER PASS(N OF USH18)	
								CONST/RECONSTRUCT	
								STATE 3R	STP ANY AREA
2013	1330-23-20	07/25/13	303	R/E	MISC	0.000	STH 083	ROCHESTER ST, VILLAGE OF MUKWONAGO	\$1,000,000 - \$1,999,999



**2012-2015 Final STIP Project Listing  
SE Region  
WAUKESHA County**

Year	Project	Schd Dt	Pgm	Contract Type	Concept	Net Miles	HWY	Project Description WISDOT Program	Estimate Anticipated Funding
								INTERSECTIONS OF CTH LO & CTH ES	
								RE/RECONSTRUCT	
								STATE 3R	NON-FEDERAL
2012	2320-10-70	09/11/12	303	LET	RESURF	1.360	STH 100	MAIN STREET, MENOMONEE FALLS	\$3,000,000 - \$3,999,999
								USH 41/45 TO 124TH STREET	
								CONST / RESURFACE	
								STATE 3R	NAT'L HWY SYSTEM
2013	2810-02-71	03/12/13	303	LET	MISC	0.000	STH 164	BIG BEND DRIVE	\$500,000 - \$749,999
								1.2 MILE SOUTH BIG BEND	
								CONST/DRAINAGE IMPROVE, NEW CULVERT	
								STATE 3R	NON-FEDERAL
2013	2810-06-70	03/12/13	303	LET	RECST	0.000	STH 164	BIG BEND TO WAUKESHA RD (STH 164)	\$4,000,000 - \$4,999,999
								HENNEBERRY AVE TO IH 43	
								CONST./RECONSTRUCT	
								STATE 3R	NAT'L HWY SYSTEM
2013	2025-13-70	09/10/13	303	LET	RESURF	2.190	STH 190	CAPITOL DRIVE VIL & CITY PEWAUKEE	\$3,000,000 - \$3,999,999
								STH 16 TO FIVE FIELDS ROAD	
								CONST/RESURFACE, BRIDGE REPLACEMENT	
								STATE 3R	NAT'L HWY SYSTEM
	2200-16-02		303	I/E	RECST	0.000	USH 018	BLUEMOUND ROAD	\$0 - \$99,999
								EXECUTIVE DRIVE	
								PE/RECONSTRUCTION	
								STATE 3R	NON-FEDERAL
	2210-09-00		303	I/E	RESURF	0.000	USH 018	MORELAND BLVD, CITY OF WAUKESHA	\$100,000 - \$249,999
								NORTH STREET TO MANHATTAN DRIVE	
								PE / RESURFACE	
								STATE 3R	NON-FEDERAL

**2012-2015 Final STIP Project Listing  
SE Region  
WAUKESHA County**

Year	Project	Schd Dt	Pgm	Contract Type	Concept	Net Miles	HWY	Project Description WISDOT Program	Estimate Anticipated Funding
	2788-00-01		303	I/E	RECST	0.030	USH 018	WAUKESHA BYPASS	\$1,000,000 - \$1,999,999
								SUMMIT AVE TO GENESEE RD	
								PE/RECONSTRUCT, PAVING	
								STATE 3R	STP ANY AREAS
2012	2200-16-40	06/25/12	303	UTL	RESURF	4.300	USH 018	BLUEMOUND ROAD	\$0 - \$99,999
								I-94 TO MOORLAND ROAD	
								UTIL/WE ENERGIES - ELECTRIC PAR 100	
								STATE 3R	NON-FEDERAL
2012	2200-16-46	06/25/12	303	UTL	RESURF	4.300	USH 018	BLUEMOUND ROAD	\$0 - \$99,999
								I-94 TO MOORLAND ROAD	
								UTIL/CITY OF BROOKFIELD PAR 106	
								STATE 3R	NON-FEDERAL
2012	2210-01-71	02/14/12	303	LET	RESURF	1.687	USH 018	ST PAUL AV &E NORTH ST Cty Waukesha	\$4,000,000 - \$4,999,999
								MADISON ST TO MORELAND BLVD	
								CONST / RESURFACE	
								STATE 3R	A/C-SURFACE TRANS FL
2012	2210-01-72	02/14/12	303	LET	RESURF	1.687	USH 018	ST PAUL AV &E NORTH ST Cty Waukesha	\$250,000 - \$499,999
								MADISON ST TO MORELAND BLVD	
								CONST /WAUKESHA WATERMAIN	
								STATE 3R	NON-FEDERAL
2012	2210-09-20	07/25/12	303	R/E	RESURF	0.000	USH 018	MORELAND BLVD, CITY OF WAUKESHA	\$1,000,000 - \$1,999,999
								NORTH STREET TO MANHATTAN DRIVE	
								RE / RESURFACE	
								STATE 3R	NON-FEDERAL
2013	2788-00-20	07/25/13	303	R/E	RECST	0.000	USH 018	WAUKESHA BYPASS	\$2,000,000 - \$2,999,999
								SUMMIT AVE TO GENESEE RD, WAUKESHA	
								RE/RECONSTRUCT, GRADING	

**2012-2015 Final STIP Project Listing  
SE Region  
WAUKESHA County**

Year	Project	Schd Dt	Pgm	Contract Type	Concept	Net Miles	HWY	Project Description WISDOT Program	Estimate Anticipated Funding
								STATE 3R	NON-FEDERAL
2014	2770-02-80	06/25/14	303	JTP	MISC	0.000	USH 018	SUMMIT AVE/DELAFIELD ST, C WAUKESHA	\$2,000,000 - \$2,999,999
								CITY OF WAUKESHA	
								JT PAYMENT	
								STATE 3R	NON-FEDERAL
2015	2788-00-71	11/10/15	303	LET	RECST	0.000	USH 018	WAUKESHA BYPASS	\$25,000,000 - \$29,999,999
								SUMMIT AVE TO GENESEE RD	
								CONST/RECONSTRUCT, PAVING	
								STATE 3R	STP ANY AREAS
	1100-36-00		303	I/E	RESURF	3.660	USH 041	MILWAUKEE - FOND DU LAC	\$750,000 - \$999,999
								MILW CO LINE TO WASH CO LINE, RDWY	
								PE/ESTIMATE FOR PRELIM ENG ONLY	
								BACKBONE	NAT'L HWY SYSTEM
	1100-37-00		303	I/E	BRRHB	3.660	USH 041	MILWAUKEE - FOND DU LAC	\$100,000 - \$249,999
								MILW CO LINE TO WASH CO LINE, BRDGS	
								PE/ESTIMATE FOR PRELIM ENG ONLY	
								BACKBONE	NAT'L HWY SYSTEM
2012	1100-26-60	02/14/12	303	LET	BRRHB	0.010	USH 041	BRIDGE PAINTING	\$250,000 - \$499,999
								USH 41/45 PEDESTRIAN BRIDGE	
								CONST / PAINT BRIDGE	
								BACKBONE	NHS-NATL HWY SYS S-L
2012	1100-26-90	02/25/12	303	MIS	MISC	0.010	USH 041	BRIDGE PAINTING	\$0 - \$99,999
								USH 41/45 PEDESTRIAN BRIDGE	
								CONST / TRAFFIC MITIGATION	
								BACKBONE	NON-FEDERAL
2015	1100-37-70	09/08/15	303	LET	BRRHB	3.660	USH 041	MILWAUKEE - FOND DU LAC	\$2,000,000 - \$2,999,999
								MILW CO LINE TO WASH CO LINE, BRDGS	

**2012-2015 Final STIP Project Listing  
SE Region  
WAUKESHA County**

Year	Project	Schd Dt	Pgm	Contract Type	Concept	Net Miles	HWY	Project Description WISDOT Program	Estimate Anticipated Funding
								CONST/BRIDGE DECK OVERLAY	
								BACKBONE	NAT'L HWY SYSTEM
2015	1100-37-90	09/25/15	303	MIS	MISC	3.660	USH 041	MILWAUKEE - FOND DU LAC	\$250,000 - \$499,999
								MILW CO LINE TO WASH CO LINE, BRDGS	
								MIS/TRAFFIC MITIGATION	
								BACKBONE	NAT'L HWY SYSTEM
	2718-01-03		303	I/E	MISC	0.000	VAR HWY	PEDESTRIAN COUNTDOWN TIMERS	\$0 - \$99,999
								6 CONNECTING HIGHWAY INTERSECTIONS	
								PE/CITY OF WAUKESHA	
								SAFETY (REGULAR HSIP)	HIGHWAY SAFETY IMP P
2013	2718-01-93	04/09/13	303	LET	MISC	0.000	VAR HWY	PEDESTRIAN COUNTDOWN TIMERS	\$0 - \$99,999
								6 CONNECTING HIGHWAY INTERSECTIONS	
								CONST/CITY OF WAUKESHA	
								SAFETY (REGULAR HSIP)	HIGHWAY SAFETY IMP P

# **Northeast Region Projects**

**2012-2015 Final STIP Project Listing  
NE Region  
BROWN County**

Year	Project	Schd Dt	Pgm	Contract Type	Concept	Net Miles	HWY	Project Description WISDOT Program	Estimate Anticipated Funding
2014	4075-28-50	06/25/14	303	R/R	MISC	0.000	CTH DD	VILLAGE OF WRIGHTSTOWN	\$0 - \$99,999
								CTH DD, CN RR XING SURFACE 180060D	
								CONST/BRRPL XING SURFACE REPLACE	
								STATE 3R	STP ANY AREAS
2012	9265-07-00	07/25/12	205	C/E	BRRPL	0.000	CTH GE	V HOBART, CTH GE	\$0 - \$99,999
								DUTCHMANS CREEK BRIDGE P-05-0400	
								DESIGN\BRRPL RW-YES	
								LOCAL LOW COST BRIDGE	BRIDGE PROG 15% OFF
2014	9265-07-71	07/08/14	205	LET	BRRPL	0.000	CTH GE	V HOBART, CTH GE	\$250,000 - \$499,999
								DUTCHMANS CREEK BRIDGE P-05-0120	
								CONST/REPLACE RW-Y	
								LOCAL LOW COST BRIDGE	BRIDGE PROG 15% OFF
2012	9202-07-71	07/10/12	302	LET	RECSTE	1.364	CTH J	DEPERE - SUAMICO	\$17,000,000 - \$19,999,999
								CTH J - CTH EB SOUTH FRONTAGE RD	
								STH 29 MAINLINE (DUCK CREEK-CTH EB)	
								MAJORS	NAT'L HWY SYSTEM
2012	4538-04-71	04/10/12	206	LET	RECST	0.871	CTH KB	MAIN STREET - WISCONSIN AVENUE	\$2,000,000 - \$2,999,999
								VILLAGE OF DENMARK	
								CONST/RECST EXIST URBAN CROSSSECTIO	
								STP RURAL	STP NON-URBAN
2012	4987-02-56	07/25/12	206	C/E	RECSTE	0.000	CTH N	C GREEN BAY, CTH N	\$250,000 - \$499,999
								CORNELIUS-SPARTAN	
								DESIGN/RECST LOCAL ST	
								STP URBAN 50,000 - 200,000	STP-<200,000 S-LU EX
2014	4987-02-57	07/08/14	206	LET	RECSTE	0.000	CTH N	C GREEN BAY, CTH N	\$1,000,000 - \$1,999,999
								CORNELIUS-SPARTAN	
								CONST/RECST	

**2012-2015 Final STIP Project Listing  
NE Region  
BROWN County**

Year	Project	Schd Dt	Pgm	Contract Type	Concept	Net Miles	HWY	Project Description WISDOT Program	Estimate Anticipated Funding
								STP URBAN 50,000 - 200,000	STP-<200,000 S-LU EX
2012	4607-09-00	07/25/12	205	C/E	BRRPL	0.000	CTH X	V ALLOUEZ, CTH X	\$100,000 - \$249,999
								WI CENTRAL LTD RAILROAD BRIDGE	
								DESIGN/REPLACEMENT RW-YES	
								LOCAL LOW COST BRIDGE	BRIDGE PROG 15% OFF
2014	4607-09-71	07/08/14	205	LET	BRRPL	0.000	CTH X	V ALLOUEZ, CTH X	\$1,000,000 - \$1,999,999
								WI CENTRAL LTD RAILROAD BRIDGE	
								CONST/BRRPL RW-YES	
								LOCAL LOW COST BRIDGE	BRIDGE PROG 15% OFF
2012	4987-02-54	07/25/12	206	C/E	RECST	0.000	CTH YY	V ASHWAUBENON, CTH YY	\$100,000 - \$249,999
								HOLMGREN-ASHLAND	
								DESIGN/RECST 4-LANE URBAN	
								STP URBAN 50,000 - 200,000	STP-<200,000 S-LU EX
2012	1220-15-71	04/10/12	303	LET	BRRHB	3.540	IH 043	CITY OF GREEN BAY, TOWER DRIVE BRG	\$15,000,000 - \$16,999,999
								IRWIN AVENUE - ATKINSON DRIVE	
								CONSTRUCTION/BRRHB DECK OVERLAY	
								BACKBONE	INTERSTATE MAINTENAN
2012	1220-15-90	03/25/12	303	SFA	MISC	2.000	IH 043	C OF GREEN BAY, TOWER DRIVE BRIDGE	\$100,000 - \$249,999
								IRWIN AVENUE-ATKINSON DRIVE	
								CONST/MISC LAW ENFORCEMENT MITIGATI	
								BACKBONE	NON-FEDERAL
2012	4516-06-00	07/25/12	205	C/E	BRRPL	0.000	LOC STR	V BELLEVUE, BOWER CREEK RD	\$100,000 - \$249,999
								BOWER CREEK BRIDGE	
								DESIGN/REPLACEMENT RW-YES	
								LOCAL LOW COST BRIDGE	BRIDGE PROG 15% OFF
2012	9202-08-73	04/10/12	302	LET	RECSTE	0.000	LOC STR	DEPERE - SUAMICO	\$100,000 - \$249,999
								WIS 29 RELOCATION US 41-CTH J	

**2012-2015 Final STIP Project Listing  
NE Region  
BROWN County**

Year	Project	Schd Dt	Pgm	Contract Type	Concept	Net Miles	HWY	Project Description WISDOT Program	Estimate Anticipated Funding
								PAMPERIN PRK ACCESS RD OBLITERATION	
								MAJORS	NAT'L HWY SYSTEM
2012	9267-03-00	07/25/12	205	C/E	BRRPL	0.000	LOC STR	V SUAMICO, ST PATS RD	\$0 - \$99,999
								SUAMICO RIVER BRIDGE P-05-0072	
								LOC BR 2011-14 RW-YES	
								LOCAL LOW COST BRIDGE	BRIDGE PROG 15% OFF
2013	9202-08-72	02/12/13	302	LET	RECSTE	0.000	LOC STR	DEPERE - SUAMICO	\$500,000 - \$749,999
								WIS 29 RELOCATION US 41-CTH J	
								DOUSMAN STREET OBLITERATION	
								MAJORS	NAT'L HWY SYSTEM
2013	9202-08-78	04/09/13	302	LET	RECSTE	0.000	LOC STR	DEPERE - SUAMICO	\$100,000 - \$249,999
								WIS 29 RELOCATION US 41-CTH J	
								PAMPERIN PARK TRAIL PAV/LANDSCP	
								MAJORS	NAT'L HWY SYSTEM
2014	4516-06-71	07/08/14	205	LET	BRRPL	0.000	LOC STR	V BELLEVUE, BOWER CREEK RD	\$250,000 - \$499,999
								BOWER CREEK BRIDGE P-05-0103	
								CONST/REPLACEMENT	
								LOCAL LOW COST BRIDGE	BRIDGE PROG 15% OFF
2014	4987-02-55	07/08/14	206	LET	RECST	0.000	LOC STR	V ASHWAUBENON, CTH YY	\$1,000,000 - \$1,999,999
								HOLMGREN-ASHLAND	
								CONST/RECST	
								STP URBAN 50,000 - 200,000	STP-<200,000 S-LU EX
2014	9202-07-82	05/13/14	302	LET	RECSTE	1.320	LOC STR	DEPERE - SUAMICO	\$250,000 - \$499,999
								WIS 29 RELOCATION US 41- CTH J	
								DOUSMAN ST EXTENSION	
								MAJORS	NAT'L HWY SYSTEM
2014	9267-03-71	07/08/14	205	LET	BRRPL	0.000	LOC STR	V SUAMICO, ST PATS RD	\$500,000 - \$749,999



**2012-2015 Final STIP Project Listing  
NE Region  
BROWN County**

Year	Project	Schd Dt	Pgm	Contract Type	Concept	Net Miles	HWY	Project Description WISDOT Program	Estimate Anticipated Funding
								SUAMICO RIVER BRIDGE P-05-0072	
								CONST/ REPLACEMENT RW-YES	
								LOCAL LOW COST BRIDGE	BRIDGE PROG 15% OFF
2015	9202-08-76	02/10/15	302	LET	RECSTE	0.000	LOC STR	DEPERE - SUAMICO	\$100,000 - \$249,999
								WIS 29 RELOCATION US 41-CTH J	
								S MEMORIAL DR ACCESS TO PRKSIDE CT	
								MAJORS	NAT'L HWY SYSTEM
2012	9266-10-71	11/25/12	217	LLC	MISC	0.000	NON HWY	SRTS-ASHWAUBENON SCHOOL DISTRICT	\$0 - \$99,999
								WALKING/BIKING IMPROVEMENT	
								CONSTRUCTION SRTS 2011-12	
								SAFE ROUTES TO SCHOOL	SAFE ROUTES TO SCHOO
2012	9269-06-00	01/25/12	217	C/E	MISC	0.000	NON HWY	SRTS-VILLAGE OF HOWARD	\$0 - \$99,999
								SIDEWALK EXT & ENCOURAGEMENT	
								DESIGNMISC SIDEWALK EXT-SRTS	
								SAFE ROUTES TO SCHOOL	SAFE ROUTES TO SCHOO
2012	9269-06-71	11/25/12	217	LLC	MISC	0.000	NON HWY	SRTS-VILLAGE OF HOWARD	\$100,000 - \$249,999
								SIDEWALK EXT & ENCOURAEMENT	
								CONSTRUCTION SRTS 2011-2012	
								SAFE ROUTES TO SCHOOL	SAFE ROUTES TO SCHOO
2013	1210-07-71	06/25/13	215	LLC	MISC	0.000	NON HWY	ALLOUEZ TRAIL CONNECTION	\$250,000 - \$499,999
								FOX RIVER TRAIL	
								CONST/MISC LOCAL ENHANCE 2011-2014	
								LOCAL ENHANCEMENTS	STP ENHANCEMENT
2013	1133-11-72	03/12/13	302	LET	RECSTE	1.020	OFF SYS	DEPERE - SUAMICO	\$0 - \$99,999
								MEMORIAL DRIVE - CTH M	
								E DEERFIELD AVE CUL-DE-SAC	
								MAJORS	NAT'L HWY SYSTEM

**2012-2015 Final STIP Project Listing  
NE Region  
BROWN County**

Year	Project	Schd Dt	Pgm	Contract Type	Concept	Net Miles	HWY	Project Description WISDOT Program	Estimate Anticipated Funding
2013	1133-11-73	03/12/13	302	LET	RECSTE	0.000	OFF SYS	DEPERE - SUAMICO	\$0 - \$99,999
								MEMORIAL DRIVE - CTH M	
								HURLBUT ST CUL-DE-SAC	
								MAJORS	NAT'L HWY SYSTEM
2014	4519-08-71	07/08/14	205	LET	BRRPL	0.000	OFF SYS	T WRIGHTSTOWN, FAIR RD	\$250,000 - \$499,999
								EAST RIVER BRIDGE P-05-0911	
								CONST/BRRPL RW-YES	
								LOCAL LOW COST BRIDGE	BRIDGE PROG 15% OFF
2012	9200-07-21	07/25/12	303	R/E	MISC	1.160	STH 029	SHAWANO-GREEN BAY	\$0 - \$99,999
								STH 29 & CTH VV	
								STATE 3R	NON-FEDERAL
2012	9202-07-40	07/25/12	302	UTL	RECST	0.670	STH 029	DEPERE - SUAMICO	\$0 - \$99,999
								CTH J - CTH EB SOUTH FRONTAGE RD	
								CTH J - CTH EB UTL	
								MAJORS	NON-FEDERAL
2012	9202-07-41	07/25/12	302	UTL	RECSTE	1.270	STH 029	DEPERE - SUAMICO	\$0 - \$99,999
								WIS 29 RELO FROM WIS 41-CTH J	
								CTH J - CTH EB	
								MAJORS	NON-FEDERAL
2012	9202-07-88	05/08/12	302	LET	RECSTE	1.650	STH 029	DEPERE - SUAMICO	\$0 - \$99,999
								STH 29 RELOCATION US 41 - CTH J	
								STH 29 FENCING	
								MAJORS	NAT'L HWY SYSTEM
2012	9202-08-53	07/25/12	302	R/R	RECSTE	0.070	STH 029	DEPERE - SUAMICO	\$0 - \$99,999
								WIS29 RELO US41-CTH J CN RR TRCK WK	
								CTH EB/CN RR-TRACK SPUR REPLACEMENT	

**2012-2015 Final STIP Project Listing  
NE Region  
BROWN County**

Year	Project	Schd Dt	Pgm	Contract Type	Concept	Net Miles	HWY	Project Description WISDOT Program	Estimate Anticipated Funding
								MAJORS	NON-FEDERAL
2012	9202-08-87	07/10/12	302	LET	RECSTE	0.070	STH 029	DEPERE - SUAMICO	\$0 - \$99,999
								WIS29 RELO US41-CTH J CN RR TRCK WK	
								CTH EB/CN RR-TRACK SPUR REPLACEMENT	
								MAJORS	NON-FEDERAL
2012	9202-08-88	05/08/12	302	LET	RECSTE	0.680	STH 029	DEPERE - SUAMICO	\$500,000 - \$749,999
								WIS 29 RELOCATION US 41-CTH J	
								SHAWANO AVE LNDSCPNG & BK/PED TRAIL	
								MAJORS	NAT'L HWY SYSTEM
2013	9200-04-71	07/09/13	303	LET	RECST	0.120	STH 029	SHAWANO - GREEN BAY	\$11,000,000 - \$11,999,999
								STH 29 & CTH FF INTERSECTION	
								HSIP	
								SAFETY (REGULAR HSIP)	HIGHWAY SAFETY IMP P
2013	9200-05-71	04/09/13	303	LET	RECST	0.230	STH 029	SHAWANO - GREEN BAY	\$750,000 - \$999,999
								STH 29 & CTH U INTERSECTION	
								HSIP R/W=YES	
								SAFETY (REGULAR HSIP)	HIGHWAY SAFETY IMP P
2013	9200-07-71	04/09/13	303	LET	MISC	1.160	STH 029	SHAWANO-GREEN BAY	\$750,000 - \$999,999
								STH 29 & CTH VV	
								SAFETY (HSIP)	
								SAFETY (REGULAR HSIP)	HIGHWAY SAFETY IMP P
2013	9202-07-90	04/25/13	302	SFA	RECSTE	0.670	STH 029	DEPERE - SUAMICO	\$0 - \$99,999
								STH 29 RELOCATION USH 41 - CTH J	
								LAW ENFORCEMENT MITIGATION	
								MAJORS	NON-FEDERAL
2014	9202-08-82	02/11/14	302	LET	RECSTE	0.550	STH 029	DEPERE - SUAMICO	\$100,000 - \$249,999
								STH 29 RELOCATION US 41 -CTH J	

**2012-2015 Final STIP Project Listing  
NE Region  
BROWN County**

Year	Project	Schd Dt	Pgm	Contract Type	Concept	Net Miles	HWY	Project Description WISDOT Program	Estimate Anticipated Funding
								STH29/PCKRLND DR(CTH EB)INTCHG LGHT	
								MAJORS	NAT'L HWY SYSTEM
2014	9202-10-71	12/09/14	303	LET	RESURF	8.040	STH 029	SHAWANO-GREEN BAY	\$7,000,000 - \$7,999,999
								WCL-CTH J	
								R/W-NO	
								BACKBONE	NAT'L HWY SYSTEM
2015	1133-04-89	07/14/15	302	LET	RECSTE	0.560	STH 029	DEPERE - SUAMICO	\$0 - \$99,999
								MORRIS AVE - MEMORIAL DRIVE	
								PCKRLND DR - USH 41 SOIL MITIGATION	
								MAJORS	NAT'L HWY SYSTEM
2015	9202-07-87	02/10/15	302	LET	RECSTE	1.650	STH 029	DEPERE - SUAMICO	\$100,000 - \$249,999
								STH 29 RELOCATION US 41 - CTH J	
								USH 41/SHAWANO AVE (STH29) IC LIGHT	
								MAJORS	NAT'L HWY SYSTEM
2015	9202-08-80	07/14/15	302	LET	RECSTE	1.230	STH 029	DEPERE - SUAMICO	\$1,000,000 - \$1,999,999
								WIS 29 RELOCATION US 41-CTH J	
								RIVERGROVE AVENUE EXTENSION	
								MAJORS	NON-FEDERAL
	4085-43-00		303	I/E	RECST	0.040	STH 032	CITY OF DEPERE, STH 32/57	\$250,000 - \$499,999
								CTH X INTERSECTION	
								RECST/ROUNDAABOUT RW-Y POSS HISP	
								STATE 3R	NAT'L HWY SYSTEM
2012	4085-42-00	01/25/12	303	C/E	RECST	0.450	STH 032	8TH STREET, CITY OF DEPERE	\$250,000 - \$499,999
								MAIN AVENUE-ASLAND AVENUE	
								RECST-EXISTING URBAN STREET	
								STATE 3R	SURFACE TRANS FLEX S
2012	9190-13-21	03/25/12	303	R/E	RECST	1.420	STH 032	VILLAGE OF PULASKI	\$0 - \$99,999

**2012-2015 Final STIP Project Listing  
NE Region  
BROWN County**

Year	Project	Schd Dt	Pgm	Contract Type	Concept	Net Miles	HWY	Project Description WISDOT Program	Estimate Anticipated Funding
								EAST CEDAR ST.- N. VILLAGE LIMITS	
								STATE 3R	NON-FEDERAL
2013	4085-32-21	01/25/13	303	R/E	RECST	0.630	STH 032	MAIN STREET, CITY OF DEPERE	\$100,000 - \$249,999
								3RD STREET - 8TH STREET	
								STATE 3R	NON-FEDERAL
2013	4085-43-21	07/25/13	303	R/E	RECST	0.040	STH 032	CITY OF DEPERE, STH 32/57	\$100,000 - \$249,999
								CTH X INTERSECTION	
								RE/ROUNDABOUT, POSSIBLE HISP	
								STATE 3R	NON-FEDERAL
2013	9190-13-71	12/10/13	303	LET	RECST	1.350	STH 032	VILLAGE OF PULASKI	\$4,000,000 - \$4,999,999
								GREEN BAY STREET - S. CHASE ROAD	
								R/W-YES	
								STATE 3R	STP ANY AREA
2013	9190-20-21	09/25/13	303	R/E	RECST	1.350	STH 032	VILLAGE OF PULASKI	\$0 - \$99,999
								CTH B - EAST GREEN BAY STREET	
								STATE 3R	NON-FEDERAL
2014	9190-13-41	01/25/14	303	UTL	RECST	0.920	STH 032	VILLAGE OF PULASKI	\$0 - \$99,999
								EAST CEDAR ST. - N. VILLAGE LIMITS	
								STATE 3R	NON-FEDERAL
2014	9190-13-72	02/11/14	303	LET	RECST	1.291	STH 032	VILLAGE OF PULASKI	\$750,000 - \$999,999
								EAST CEDAR ST - N. VILLAGE LIMITS	
								SANITARY & WATER R/W-NO	
								STATE 3R	NON-FEDERAL



**2012-2015 Final STIP Project Listing  
NE Region  
BROWN County**

Year	Project	Schd Dt	Pgm	Contract Type	Concept	Net Miles	HWY	Project Description WISDOT Program	Estimate Anticipated Funding
								STATE 3R	NAT'L HWY SYSTEM
2012	1481-07-21	08/25/12	303	R/E	RECST	0.864	STH 057	MONROE STREET, CITY OF GREEN BAY	\$0 - \$99,999
								CASS STREET - MAIN STREET	
								STATE 3R	NON-FEDERAL
2013	1481-07-71	12/10/13	303	LET	RECST	0.864	STH 057	MONROE STREET, GREEN BAY	\$3,000,000 - \$3,999,999
								CASS STREET - MAIN STREET	
								RW-YES BY CITY	
								STATE 3R	NAT'L HWY SYSTEM
2013	4085-38-21	09/25/13	303	R/E	RECST	2.890	STH 057	VILLAGE OF ALLOUEZ, RIVERSIDE DRIVE	\$250,000 - \$499,999
								S VILLAGE LIMITS - N VILLAGE LIMITS	
								RE/RECST EXISTING URBAN ST	
								STATE 3R	NON-FEDERAL
2012	4075-25-71	07/10/12	303	LET	RESURF	2.080	STH 096	WRIGHTSTOWN - GREENLEAF	\$1,000,000 - \$1,999,999
								E CPL WRIGHTSTOWN - OLD 57 ROAD	
								R/W-NO	
								STATE 3R	STP ANY AREA
2013	4075-27-71	11/12/13	303	LET	RECST	1.000	STH 096	TOWN OF WRIGHTSTOWN	\$2,000,000 - \$2,999,999
								OLD 57 ROAD - BRECKENRIDGE FALLS RD	
								R/W-YES	
								STATE 3R	STP ANY AREA
2013	4075-28-40	07/25/13	303	UTL	BRRPL	0.190	STH 096	VILLAGE OF WRIGHTSTOWN	\$0 - \$99,999
								FOX RIVER BRIDGE & APPROACHES	
								STATE HIGH COST BRIDGE	NON-FEDERAL
2013	4095-10-71	11/12/13	303	LET	RECST	0.720	STH 096	HIGH ST. VILLAGE OF WRIGHTSTOWN	\$2,000,000 - \$2,999,999
								TURNER ST. - SHANTY ROAD	

**2012-2015 Final STIP Project Listing  
NE Region  
BROWN County**

Year	Project	Schd Dt	Pgm	Contract Type	Concept	Net Miles	HWY	Project Description WISDOT Program	Estimate Anticipated Funding
								R/W - YES	
								STATE 3R	STP ANY AREA
2014	4075-28-71	07/08/14	303	LET	BRRPL	0.195	STH 096	VILLAGE OF WRIGHTSTOWN	\$20,000,000 - \$24,999,999
								FOX RIVER BRIDGE B05-381	
								CONST/BRRPL RW-YES	
								STATE HIGH COST BRIDGE	STP ANY AREA
2015	4095-10-72	01/13/15	303	LET	MISC	0.930	STH 096	HIGH ST. VILLAGE OF WRIGHTSTOWN	\$500,000 - \$749,999
								FOX RIVER - SHANTY ROAD	
								CONST/RECST	
								STATE 3R	STP ANY AREAS
2013	9532-03-71	01/08/13	303	LET	RECST	0.581	STH 160	VILLAGE OF PULASKI	\$1,000,000 - \$1,999,999
								HIGHVIEW ST - SAINT AUGUSTINE ST	
								R/W-NO	
								STATE 3R	STP ANY AREA
	1210-05-30		303	I/E	BRSHRM	0.610	STH 172	USH 41 - IH 43	\$0 - \$99,999
								FOX RIVER BRIDGE	
								PM? PAINT STEEL GIRDERS B-5-149	
								BACKBONE	STP ANY AREAS
	1210-06-00		303	I/E	RECST	0.430	STH 172	USH 41 - IH 43	\$2,000,000 - \$2,999,999
								WEBSTER AVENUE INTERCHANGE	
								BACKBONE	NAT'L HWY SYSTEM
2013	1210-06-21	09/25/13	303	R/E	RECST	0.610	STH 172	USH 41 - IH 43	\$250,000 - \$499,999
								WEBSTER AVENUE INTERCHANGE	
								BACKBONE	NON-FEDERAL
2012	4519-08-00	07/25/12	205	C/E	BRRPL	0.000	TWN RD	T WRIGHTSTOWN, FAIR RD	\$0 - \$99,999



**2012-2015 Final STIP Project Listing  
NE Region  
BROWN County**

Year	Project	Schd Dt	Pgm	Contract Type	Concept	Net Miles	HWY	Project Description WISDOT Program	Estimate Anticipated Funding
								EAST RIVER BRIDGE P-05-0911	
								DESIGN/BRRPL RW-YES	
								LOCAL LOW COST BRIDGE	BRIDGE PROG 15% OFF
2012	9268-09-00	07/25/12	205	C/E	BRRPL	0.000	TWN RD	T PITTSFIELD, SCHOOL DR	\$0 - \$99,999
								SUAMICO RIVER BRIDGE P-05-0077	
								DESIGN/BRRPL RW-YES	
								LOCAL LOW COST BRIDGE	BRIDGE PROG 15% OFF
2014	9268-09-71	07/08/14	205	LET	BRRPL	0.000	TWN RD	T PITTSFIELD, SCHOOL DR	\$250,000 - \$499,999
								SUAMICO RIVER BRIDGE P-05-0077	
								CONST/BRRPL RW-YES	
								LOCAL LOW COST BRIDGE	BRIDGE PROG 15% OFF
	1133-03-18		302	I/E	MISC	13.930	USH 041	DEPERE - SUAMICO	\$0 - \$99,999
								ORANGE LANE - CTH M	
								TRIBAL MONITORING	
								MAJORS	NON-FEDERAL
2012	1133-03-16	06/25/12	302	MIS	MISC	13.930	USH 041	DEPERE - SUAMICO	\$500,000 - \$749,999
								OCIP CLAIMS BROWN COUNTY	
								OCIP CLAIMS	
								MAJORS	NON-FEDERAL
2012	1133-03-41	08/25/12	302	UTL	RECSTE	13.930	USH 041	DEPERE - SUAMICO	\$500,000 - \$749,999
								MORRIS AVENUE - MEMORIAL DRIVE	
								MORRIS AVENUE - MEMORIAL DRIVE UTL	
								MAJORS	NON-FEDERAL
2012	1133-03-71	07/10/12	302	LET	RECSTE	4.060	USH 041	DEPERE - SUAMICO	\$50,000,000 - \$59,999,999
								MORRIS AVENUE - MEMORIAL DRIVE	
								LARSEN RD - MEMORIAL DR MAINLINE	
								MAJORS	NAT'L HWY SYSTEM

**2012-2015 Final STIP Project Listing  
NE Region  
BROWN County**

Year	Project	Schd Dt	Pgm	Contract Type	Concept	Net Miles	HWY	Project Description WISDOT Program	Estimate Anticipated Funding
2012	1133-03-73	07/10/12	302	LET	RECSTE	0.195	USH 041	DEPERE - SUAMICO	\$35,000,000 - \$39,999,999
								MORRIS AVENUE - MEMORIAL DRIVE	
								STH 29 IC (PACKERLAND DR - USH41)	
								MAJORS	NAT'L HWY SYSTEM
2012	1133-03-78	02/14/12	302	LET	RECSTE	0.420	USH 041	DEPERE - SUAMICO	\$5,000,000 - \$5,999,999
								MORRIS AVENUE - MEMORIAL DRIVE	
								LOMBARDI AVENUE - CTH VK INTCHG	
								MAJORS	A/C-NHS-NATL HWY SYS
2012	1133-06-83	05/08/12	302	LET	RECSTE	0.470	USH 041	DEPERE - SUAMICO	\$0 - \$99,999
								ORANGE LANE - GLORY ROAD	
								MAIN AVE INTCHG LIGHTING	
								MAJORS	NAT'L HWY SYSTEM
2012	1133-06-91	02/25/12	302	SFA	RECSTE	0.542	USH 041	DEPERE - SUAMICO	\$750,000 - \$999,999
								ORANGE LANE - GLORY ROAD	
								LAW ENFORCEMENT MITIGATION	
								MAJORS	NON-FEDERAL
2012	1133-09-40	07/25/12	302	UTL	RECSTE	3.030	USH 041	DEPERE - SUAMICO	\$0 - \$99,999
								GLORY ROAD - MORRIS AVENUE	
								GLORY ROAD - MORRIS AVENUE UTL	
								MAJORS	NON-FEDERAL
2012	1133-09-41	07/25/12	302	UTL	RECSTE	3.030	USH 041	DEPERE - SUAMICO	\$250,000 - \$499,999
								GLORY ROAD - MORRIS AVENUE	
								GLORY ROAD - MORRIS AVENUE UTL	
								MAJORS	NON-FEDERAL
2012	1133-10-42	07/25/12	302	UTL	RECSTE	3.390	USH 041	DEPERE - SUAMCIO	\$9,000,000 - \$9,999,999
								MEMORIAL DRIVE - CTH M	
								GBMSD RELOCATION (NORTH)	

**2012-2015 Final STIP Project Listing  
NE Region  
BROWN County**

Year	Project	Schd Dt	Pgm	Contract Type	Concept	Net Miles	HWY	Project Description WISDOT Program	Estimate Anticipated Funding
								MAJORS	NON-FEDERAL
2012	1133-10-74	07/10/12	302	LET	RECSTE	0.030	USH 041	DEPERE - SUAMICO	\$2,000,000 - \$2,999,999
								MEMORIAL DRIVE - CTH M B05/129	
								LAKEVIEW DR B-05-129	
								MAJORS	NAT'L HWY SYSTEM
2012	1133-10-80	07/10/12	302	LET	RECSTE	0.320	USH 041	DEPERE - SUAMICO	\$100,000 - \$249,999
								MEMORIAL DRIVE - CTH M	
								ISLAND CT & LONE GROVE CUL-DE-SACS	
								MAJORS	NAT'L HWY SYSTEM
2012	1133-10-84	02/14/12	302	LET	RECSTE	0.950	USH 041	DEPERE - SUAMICO	\$100,000 - \$249,999
								MEMORIAL DRIVE - CTH M	
								NORTH SEGMENT RAZING/REMOVAL PH 1	
								MAJORS	NHS-NATL HWY SYS S-L
2012	1133-11-71	07/10/12	302	LET	BRSHRM	0.180	USH 041	DEPERE - SUAMICO	\$50,000,000 - \$59,999,999
								MEMORIAL DRIVE - CTH M	
								IH 43 EARLY STEEL FABRICATION	
								MAJORS	NAT'L HWY SYSTEM
2012	1133-11-75	07/10/12	302	LET	RECSTE	1.020	USH 041	DEPERE - SUAMICO	\$2,000,000 - \$2,999,999
								MEMORIAL DRIVE - CTH M	
								BEAVER DAM CRK C & CRK REALIGNMENT	
								MAJORS	NAT'L HWY SYSTEM
2012	1133-11-86	07/10/12	302	LET	RECSTE	3.390	USH 041	DEPERE - SUAMICO	\$500,000 - \$749,999
								MEMORIAL DRIVE - CTH M	
								VELP AVE STORMWATER POND	
								MAJORS	NAT'L HWY SYSTEM
2013	1133-03-70	07/09/13	302	LET	RECSTE	13.974	USH 041	DEPERE - SUAMICO	\$750,000 - \$999,999
								ORANGE LANE - CTH M	

**2012-2015 Final STIP Project Listing  
NE Region  
BROWN County**

Year	Project	Schd Dt	Pgm	Contract Type	Concept	Net Miles	HWY	Project Description WISDOT Program	Estimate Anticipated Funding
								SALT STORAGE FACILITY	
								MAJORS	NON-FEDERAL
2013	1133-03-77	07/09/13	302	LET	RECSTE	1.150	USH 041	DEPERE - SUAMICO	\$25,000,000 - \$29,999,999
								MORRIS AVENUE- NINTH STREET	
								MORRIS AVE - NINTH ST MAINLINE	
								MAJORS	NAT'L HWY SYSTEM
2013	1133-03-90	02/25/13	302	SFA	RECSTE	0.195	USH 041	DEPERE - SUAMICO	\$750,000 - \$999,999
								MORRIS AVENUE - MEMORIAL DRIVE	
								LAW ENFORCEMENT MITIGATION	
								MAJORS	NON-FEDERAL
2013	1133-04-79	07/09/13	302	LET	RECSTE	1.150	USH 041	DEPERE - SUAMICO	\$0 - \$99,999
								MORRIS AVE - MEMORIAL DRIVE	
								USH 41 FENCING(MORRIS AVE-NINTH ST)	
								MAJORS	INTERSTATE MAINT S-L
2013	1133-04-80	05/14/13	302	LET	RECSTE	0.020	USH 041	DEPERE - SUAMICO	\$250,000 - \$499,999
								MORRIS AVE - MEMORIAL DRIVE	
								NINTH STREET RECONSTRUCTION	
								MAJORS	NAT'L HWY SYSTEM
2013	1133-04-81	07/09/13	302	LET	RECSTE	1.150	USH 041	DEPERE - SUAMICO	\$7,000,000 - \$7,999,999
								MORRIS AVE - MEMORIAL DRIVE	
								MORRIS AVE - NINTH ST NOISEWALLS	
								MAJORS	NAT'L HWY SYSTEM
2013	1133-04-82	07/09/13	302	LET	RECSTE	0.440	USH 041	DEPERE - SUAMICO	\$1,000,000 - \$1,999,999
								MORRIS AVE - MEMORIAL DRIVE	
								NINTH ST - MASON ST NOISEWALLS	
								MAJORS	NHTSA GRANTS FOR SAF
2013	1133-06-87	04/09/13	302	LET	RECSTE	3.590	USH 041	DEPERE - SUAMICO	\$100,000 - \$249,999

**2012-2015 Final STIP Project Listing  
NE Region  
BROWN County**

Year	Project	Schd Dt	Pgm	Contract Type	Concept	Net Miles	HWY	Project Description WISDOT Program	Estimate Anticipated Funding
								ORGANGE LANE - GLORY ROAD	
								USH 41 FENCING (ORANGE LN-GLORY RD)	
								MAJORS	NAT'L HWY SYSTEM
2013	1133-06-88	04/09/13	302	LET	RECST	0.010	USH 041	DEPERE - SUAMICO	\$750,000 - \$999,999
								ORANGE LANE - GLORY ROAD	
								GRANT ST RECONSTRUCTION	
								MAJORS	NAT'L HWY SYSTEM
2013	1133-09-71	07/09/13	302	LET	RECSTE	3.030	USH 041	DEPERE - SUAMICO	\$60,000,000 - \$69,999,999
								GLORY ROAD - MORRIS AVENUE	
								GLORY RD - MORRIS AVE MAINLINE	
								MAJORS	NAT'L HWY SYSTEM
2013	1133-09-74	07/09/13	302	LET	RECSTE	0.010	USH 041	DEPERE - SUAMICO	\$3,000,000 - \$3,999,999
								GLORY RD - MORRIS AVE B05/109	
								HANSEN ROAD B-05-611	
								MAJORS	NAT'L HWY SYSTEM
2013	1133-09-76	07/09/13	302	LET	RECSTE	0.200	USH 041	DEPERE - SUAMICO	\$7,000,000 - \$7,999,999
								GLORY ROAD - MORRIS AVENUE	
								ONEIDA ST/CTH AAA INTCHG	
								MAJORS	NAT'L HWY SYSTEM
2013	1133-09-79	07/09/13	302	LET	RECSTE	0.200	USH 041	DEPERE - SUAMICO	\$100,000 - \$249,999
								GLORY ROAD - MORRIS AVE	
								USH 41 FENCING(GLORY RD-MORRIS AVE)	
								MAJORS	NAT'L HWY SYSTEM
2013	1133-09-84	07/09/13	302	LET	RECSTE	1.740	USH 041	DEPERE - SUAMICO	\$7,000,000 - \$7,999,999
								GLORY ROAD - MORRIS AVE	
								STH 172 - MORRIS AVE NOISEWALLS	
								MAJORS	BRIDGE PROG 85% ON/O

**2012-2015 Final STIP Project Listing  
NE Region  
BROWN County**

Year	Project	Schd Dt	Pgm	Contract Type	Concept	Net Miles	HWY	Project Description WISDOT Program	Estimate Anticipated Funding
2013	1133-10-40	01/25/13	302	UTL	RECSTE	3.610	USH 041	DEPERE - SUAMICO	\$750,000 - \$999,999
								MEMORIAL DRIVE - CTH M	
								CTH M INTCHG UTL	
								MAJORS	NON-FEDERAL
2013	1133-10-41	01/25/13	302	UTL	RECSTE	0.090	USH 041	DEPERE - SUAMICO	\$0 - \$99,999
								MEMORIAL DRIVE - CTH M	
								CTH M INTCHG UTL	
								MAJORS	NON-FEDERAL
2013	1133-10-72	05/14/13	302	LET	RECSTE	0.310	USH 041	DEPERE - SUAMICO	\$10,000,000 - \$10,999,999
								MEMORIAL DRIVE - CTH M	
								LINEVILLE RD (CTH M) INTCHG	
								MAJORS	NAT'L HWY SYSTEM
2013	1133-10-73	06/25/13	302	SFA	RECSTE	0.090	USH 041	DEPERE - SUAMICO	\$750,000 - \$999,999
								MEMORIAL DRIVE - CTH M	
								ITS (FURNISHED)	
								MAJORS	NAT'L HWY SYSTEM
2013	1133-10-78	05/14/13	302	LET	RECSTE	0.530	USH 041	DEPERE - SUAMICO	\$100,000 - \$249,999
								MEMORIAL DRIVE - CTH M	
								LINEVILLE RD INTCHG LIGHTING	
								MAJORS	NAT'L HWY SYSTEM
2013	1133-10-81	05/14/13	302	LET	RECSTE	2.080	USH 041	DEPERE - SUAMICO	\$17,000,000 - \$19,999,999
								MEMORIAL DRIVE - CTH M	
								DUCK CREEK-LINEVILLE ROAD MAINLINE	
								MAJORS	NAT'L HWY SYSTEM
2013	1133-11-74	08/08/13	302	LET	RECSTE	0.180	USH 041	DEPERE - SUAMICO	\$60,000,000 - \$69,999,999
								MEMORIAL DRIVE - CTH M	
								IH 43 EARLY STRUCTURES/EARLY FILL	

**2012-2015 Final STIP Project Listing  
NE Region  
BROWN County**

Year	Project	Schd Dt	Pgm	Contract Type	Concept	Net Miles	HWY	Project Description WISDOT Program	Estimate Anticipated Funding
								MAJORS	NAT'L HWY SYSTEM
2014	1133-03-87	05/13/14	302	LET	RECSTE	3.310	USH 041	DEPERE - SUAMICO	\$2,000,000 - \$2,999,999
								COLLECTOR-DISTIBUTOR ROADWAYS	
								USH 41 BOND - WOODMAN OVERPASS	
								MAJORS	NAT'L HWY SYSTEM
2014	1133-06-79	05/13/14	302	LET	RECSTE	0.470	USH 041	DEPERE - SUAMICO	\$1,000,000 - \$1,999,999
								ORANGE LANE - GLORY ROAD	
								PRESERVE TRAIL OVERPASS	
								MAJORS	NAT'L HWY SYSTEM
2014	1133-09-82	05/13/14	302	LET	RECSTE	3.030	USH 041	DEPERE - SUAMICO	\$2,000,000 - \$2,999,999
								GLORY ROAD - MORRIS AVENUE	
								STH 172 PIONEER - NORTH OVERPASS	
								MAJORS	NAT'L HWY SYSTEM
2014	1133-09-90	02/25/14	302	SFA	RECSTE	3.030	USH 041	DEPERE - SUAMICO	\$500,000 - \$749,999
								GLORY ROAD - MORRIS AVENUE	
								LAW ENFORCEMENT MITIGATION	
								MAJORS	NON-FEDERAL
2014	1133-11-83	07/08/14	302	LET	RECSTE	0.320	USH 041	DEPERE - SUAMICO	\$250,000 - \$499,999
								MEMORIAL DRIVE - CTH M	
								ATKINSON DR INTCHG IMPROVEMENTS	
								MAJORS	BRIDGE PROG 85% ON/O
2015	1133-03-76	07/14/15	302	LET	RECSTE	3.250	USH 041	DEPERE - SUAMICO	\$0 - \$99,999
								MORRIS AVENUE - MEMORIAL DRIVE	
								INTERSTATE HWY CONVERSION SIGNING	
								MAJORS	NAT'L HWY SYSTEM
2015	1133-03-86	07/14/15	302	LET	RECSTE	0.300	USH 041	DEPERE - SUAMICO	\$0 - \$99,999
								MORRIS AVE - MEMORIAL DRIVE	

**2012-2015 Final STIP Project Listing  
NE Region  
BROWN County**

Year	Project	Schd Dt	Pgm	Contract Type	Concept	Net Miles	HWY	Project Description WISDOT Program	Estimate Anticipated Funding
								USH 41 FENCING (LARSEN-MEMORIAL)	
								MAJORS	NAT'L HWY SYSTEM
2015	1133-03-88	07/14/15	302	LET	RECSTE	0.420	USH 041	DEPERE - SUAMICO	\$0 - \$99,999
								MORRIS AVE - MEMORIAL DRIVE	
								LOMBARDI AVE SIDEWALK/LANDSCAPING	
								MAJORS	NAT'L HWY SYSTEM
2015	1133-03-89	07/14/15	302	LET	RECSTE	0.420	USH 041	DEPERE - SUAMICO	\$0 - \$99,999
								MORRIS AVE - MEMORIAL DRIVE	
								LOMBARDI AVE INTCHG LIGHTING	
								MAJORS	NAT'L HWY SYSTEM
2015	1133-04-71	07/14/15	302	LET	RECSTE	13.930	USH 041	DEPERE - SUAMICO	\$0 - \$99,999
								MORRIS AVE - MEMORIAL DRIVE	
								STH 29 SYSTEM IC LIGHTING	
								MAJORS	NAT'L HWY SYSTEM
2015	1133-04-73	03/10/15	302	LET	RECSTE	13.930	USH 041	DEPERE - SUAMICO	\$500,000 - \$749,999
								MORRIS AVE - MEMORIAL DRIVE	
								STH 29 SYSTEM IC LANDSCAPING	
								MAJORS	NAT'L HWY SYSTEM
2015	1133-04-74	07/14/15	302	LET	RECSTE	2.120	USH 041	DEPERE - SUAMICO	\$0 - \$99,999
								MORRIS AVE - MEMORIAL DRIVE	
								USH 41 FENCING (NINTH ST-LARSEN RD)	
								MAJORS	NON-FEDERAL
2015	1133-04-76	07/14/15	302	LET	RECSTE	0.420	USH 041	DEPERE - SUAMICO	\$0 - \$99,999
								MORRIS AVE - MEMORIAL DRIVE	
								LOMBARDI AVE INTCHG TMP	
								MAJORS	NAT'L HWY SYSTEM
2015	1133-06-41	07/25/15	302	UTL	RECSTE	5.110	USH 041	DEPERE - SUAMICO	\$0 - \$99,999



**2012-2015 Final STIP Project Listing  
NE Region  
BROWN County**

Year	Project	Schd Dt	Pgm	Contract Type	Concept	Net Miles	HWY	Project Description WISDOT Program	Estimate Anticipated Funding
								ORANGE LANE - GLORY ROAD	
								ORANGE LANE-GLORY RD (PLAT 21)	
								MAJORS	NON-FEDERAL
2015	1133-07-71	07/14/15	302	LET	RECSTE	5.110	USH 041	DEPERE - SUAMICO	\$0 - \$99,999
								NOISE WALLS	
								NOISE WALLS	
								MAJORS	NAT'L HWY SYSTEM
2015	1133-09-78	07/14/15	302	LET	RECOND	0.200	USH 041	DEPERE - SUAMICO	\$0 - \$99,999
								GLORY ROAD - MORRIS AVE	
								ONEIDA ST INTCHG LIGHTING	
								MAJORS	NAT'L HWY SYSTEM
2015	1133-09-80	01/13/15	302	LET	RECSTE	0.630	USH 041	DEPERE - SUAMICO	\$250,000 - \$499,999
								GLORY ROAD - MORRIS AVE	
								STH 172 INTCHG LANDSCAPING	
								MAJORS	NAT'L HWY SYSTEM
2015	1133-09-81	07/14/15	302	LET	RECSTE	0.200	USH 041	DEPERE - SUAMICO	\$0 - \$99,999
								GLORY ROAD - MORRIS AVE	
								ONEIDA ST INTCHG TMP	
								MAJORS	NAT'L HWY SYSTEM
2015	1133-09-83	07/14/15	302	LET	RECSTE	1.180	USH 041	DEPERE - SUAMICO	\$0 - \$99,999
								GLORY ROAD - MORRIS AVENUE	
								CORMIER & STH 172 STORMWATER POND	
								MAJORS	NAT'L HWY SYSTEM
2015	1133-09-91	02/25/15	302	SFA	RECSTE	3.030	USH 041	DEPERE - SUAMICO	\$750,000 - \$999,999
								GLORY ROAD - MORRIS AVENUE	
								LAW ENFORCEMENT MITIGATION	
								MAJORS	NON-FEDERAL

**2012-2015 Final STIP Project Listing  
NE Region  
BROWN County**

Year	Project	Schd Dt	Pgm	Contract Type	Concept	Net Miles	HWY	Project Description WISDOT Program	Estimate Anticipated Funding
2015	1133-10-22	07/25/15	302	R/E	RECSTE	0.090	USH 041	DEPERE - SUAMICO	\$0 - \$99,999
								MEMORIAL DRIVE - CTH M	
								CTH M INTCHG R/E	
								MAJORS	NON-FEDERAL
2015	1133-10-71	01/13/15	302	LET	RECSTE	3.390	USH 041	DEPERE - SUAMICO	\$45,000,000 - \$49,999,999
								MEMORIAL DRIVE - CTH M	
								VELP AVE-DUCK CREEK MAINLINE/IH 43	
								MAJORS	NAT'L HWY SYSTEM
2015	1133-10-75	01/13/15	302	LET	RECSTE	0.100	USH 041	DEPERE - SUAMICO	\$11,000,000 - \$11,999,999
								MEMORIAL DRIVE - CTH M	
								VELP AVE / USH 141 INTCHG	
								MAJORS	NAT'L HWY SYSTEM
2015	1133-10-76	07/14/15	302	LET	RECSTE	3.390	USH 041	DEPERE - SUAMICO	\$0 - \$99,999
								MEMORIAL DRIVE - CTH M	
								MEMORIAL DR/CTH M MAINLINE TMP	
								MAJORS	NAT'L HWY SYSTEM
2015	1133-10-77	01/13/15	302	LET	RECSTE	0.950	USH 041	DEPERE - SUAMICO	\$13,000,000 - \$13,999,999
								MEMORIAL DR - CTH M	
								MEMORIAL DR - VELP AVE MAINLINE	
								MAJORS	NAT'L HWY SYSTEM
2015	1133-10-79	01/13/15	302	LET	RECSTE	0.320	USH 041	DEPERE - SUAMICO	\$100,000 - \$249,999
								MEMORIAL DRIVE - CTH M	
								VELP AVE INTCHG LIGHTING	
								MAJORS	NAT'L HWY SYSTEM
2015	1133-10-82	07/14/15	302	LET	RECSTE	0.030	USH 041	DEPERE - SUAMICO	\$0 - \$99,999
								MEMORIAL DRIVE - CTH M	
								LAKEVIEW DRIVE STORMWATER POND	

**2012-2015 Final STIP Project Listing  
NE Region  
BROWN County**

Year	Project	Schd Dt	Pgm	Contract Type	Concept	Net Miles	HWY	Project Description WISDOT Program	Estimate Anticipated Funding
								MAJORS	NAT'L HWY SYSTEM
2015	1133-10-83	01/13/15	302	LET	RECSTE	3.620	USH 041	DEPERE - SUAMICO	\$0 - \$99,999
								MEMORIAL DRIVE - CTH M	
								MEMORIAL DR-LINEVILLE RD CLR&GRUB	
								MAJORS	NAT'L HWY SYSTEM
2015	1133-10-85	07/14/15	302	LET	RECSTE	3.390	USH 041	DEPERE - SUAMICO	\$0 - \$99,999
								MEMORIAL DRIVE - CTH M	
								NORTH SEGMENT RAZING/REMOVAL PH 2	
								MAJORS	NAT'L HWY SYSTEM
2015	1133-10-90	02/25/15	302	SFA	RECSTE	0.090	USH 041	DEPERE - SUAMICO	\$500,000 - \$749,999
								MEMORIAL DRIVE - CTH M	
								LAW ENFORCEMENT MITIGATION	
								MAJORS	NON-FEDERAL
2015	1133-11-76	07/14/15	302	LET	RECSTE	0.310	USH 041	DEPERE - SUAMICO	\$0 - \$99,999
								MEMORIAL DRIVE - CTH M	
								LINEVILLE RD INTCHG TMP	
								MAJORS	BRIDGE PROG 85% ON/O
2015	1133-11-77	07/14/15	302	LET	RECSTE	0.320	USH 041	DEPERE - SUAMICO	\$0 - \$99,999
								MEMORIAL DRIVE - CTH M	
								VELP AVE INTCHG TMP	
								MAJORS	BRIDGE PROG 85% ON/O
2015	1133-11-78	07/14/15	302	LET	RECSTE	0.180	USH 041	DEPERE - SUAMICO	\$0 - \$99,999
								MEMORIAL DRIVE - CTH M	
								IH 43 MAINLINE (MILITARY-ATKINSON)	
								MAJORS	BRIDGE PROG 85% ON/O
2015	1133-11-79	01/13/15	302	LET	RECSTE	0.310	USH 041	DEPERE - SUAMICO	\$250,000 - \$499,999
								MEMORIAL DRIVE - CTH M	

**2012-2015 Final STIP Project Listing  
NE Region  
BROWN County**

Year	Project	Schd Dt	Pgm	Contract Type	Concept	Net Miles	HWY	Project Description WISDOT Program	Estimate Anticipated Funding
								DEERFIELD DOCKS TRAIL CONNECTION	
								MAJORS	BRIDGE PROG 85% ON/O
2015	1133-11-82	07/14/15	302	LET	RECSTE	0.180	USH 041	DEPERE - SUAMICO	\$0 - \$99,999
								MEMORIAL DRIVE - CTH M	
								IH 43 INTCHG LANDSCAPING	
								MAJORS	NAT'L HWY SYSTEM
2015	1133-11-84	07/14/15	302	LET	RECSTE	0.180	USH 041	DEPERE - SUAMICO	\$0 - \$99,999
								MEMORIAL DRIVE - CTH M	
								OLD IH 43 OBLITERATION/RESTORATION	
								MAJORS	NAT'L HWY SYSTEM
2015	1133-11-85	01/13/15	302	LET	RECSTE	0.180	USH 041	DEPERE - SUAMICO	\$250,000 - \$499,999
								MEMORIAL DRIVE - CTH M	
								IH 43 SYSTEM INTCHG LIGHTING	
								MAJORS	BRIDGE PROG 85% ON/O
	1450-15-00		303	I/E	RECST	1.241	USH 141	MAIN STREET, CITY OF GREEN BAY	\$250,000 - \$499,999
								BAIRD STREET - FOX RIVER	
								STATE 3R	MINIMUM GUARANTEE
2012	1450-04-41	06/25/12	303	UTL	RECST	1.940	USH 141	VELP AVENUE, CITY OF GREEN BAY	\$0 - \$99,999
								NORWOOD AVE-MILITARY AVENUE	
								PARCEL #201, C OF GREEN BAY	
								STATE 3R	NON-FEDERAL
2012	1450-04-42	06/25/12	303	UTL	RECST	1.940	USH 141	VELP AVENUE, CITY OF GREEN BAY	\$0 - \$99,999
								NORWOOD AVE-MILITARY AVENUE	
								C OF GREEN BAY, PARCEL#202 NETLEC	
								STATE 3R	NON-FEDERAL
2012	1450-04-43	06/25/12	303	UTL	RECST	1.940	USH 141	VELP AVENUE, CITY OF GREEN BAY	\$0 - \$99,999

**2012-2015 Final STIP Project Listing  
NE Region  
BROWN County**

Year	Project	Sch Dt	Pgm	Contract Type	Concept	Net Miles	HWY	Project Description WISDOT Program	Estimate Anticipated Funding
								NORWOOD AVE-MILITARY AVENUE	
								AT&TWISCONSIN, PARCEL #203	
								STATE 3R	NON-FEDERAL
2012	1450-04-44	06/25/12	303	UTL	RECST	1.940	USH 141	VELP AVENUE, CITY OF GREEN BAY	\$0 - \$99,999
								NORWOOD AVE-MILITARY AVENUE	
								ATC, PARCEL #204	
								STATE 3R	NON-FEDERAL
2012	1450-04-45	06/25/12	303	UTL	RECST	1.940	USH 141	VELP AVENUE, CITY OF GREEN BAU	\$0 - \$99,999
								NORWOOD ACE-MILITARY AVENUE	
								WPS GAS PARCEL #210 WPS GAS	
								STATE 3R	NON-FEDERAL



**2012-2015 Final STIP Project Listing  
NE Region  
CALUMET County**

Year	Project	Schd Dt	Pgm	Contract Type	Concept	Net Miles	HWY	Project Description WISDOT Program	Estimate Anticipated Funding
								STATE 3R	MINIMUM GUARANTEE
	4050-15-00		303	I/E	RESURF	2.090	STH 055	SHERWOOD-KAUKAUNA	\$0 - \$99,999
								SHERWOOD NVL-USH 10	
								STH 55	
								STATE 3R	STP ANY AREAS
	4670-04-00		303	I/E	RECST	0.000	STH 114	CTH N - SHERWOOD	\$750,000 - \$999,999
								USH 10 - N CPL SHERWOOD	
								ADD LANES	
								STATE 3R	MINIMUM GUARANTEE
2012	4685-27-71	05/08/12	303	LET	MISC	0.100	STH 441	CITY OF APPLETON	\$250,000 - \$499,999
								TELULAH AVENUE OVERPASS B-08-0024	
								CONSTRUCTION-MISC RW-NO	
								BACKBONE	NON-FEDERAL
2012	1500-25-71	03/13/12	303	LET	RECST	1.932	USH 010	RYAN STREET, CITY OF BRILLION	\$6,000,000 - \$6,999,999
								CTH HR - ECPL	
								CONST/RECST-URBAN STREET	
								STATE 3R	A/C-NHS-NATL HWY SYS
2012	1500-32-41	09/25/12	303	UTL	MISC	0.010	USH 010	APPLETON-MANITOWOC	\$0 - \$99,999
								USH 10 & STH 32/57 INTERSECTION	
								CONST/MISC-UTILITY/TDS TELECOM	
								STATE 3R	NON-FEDERAL
2012	1500-32-71	11/13/12	303	LET	MISC	0.010	USH 010	APPLETON - MANITOWOC	\$2,000,000 - \$2,999,999
								USH 10 & STH 32/57 INTERSECTION	
								R/W-YES	
								STATE 3R	NAT'L HWY SYSTEM
2012	4992-00-46	06/25/12	214	LLC	MISC	2.040	USH 010	NORTHSHORE EXT OF FRIENDSHIP TRAIL	\$250,000 - \$499,999
								WI105 EARMARK PROJECT	

**2012-2015 Final STIP Project Listing  
NE Region  
CALUMET County**

<b>Year</b>	<b>Project</b>	<b>Schd Dt</b>	<b>Pgm</b>	<b>Contract Type</b>	<b>Concept</b>	<b>Net Miles</b>	<b>HWY</b>	<b>Project Description WISDOT Program</b>	<b>Estimate Anticipated Funding</b>
								R\$&L HPP PROJECT	
								LOCAL ENHANCEMENTS	HIGH PRIORITY PROJEC
	4100-25-00		303	I/E	RESURF	0.360	USH 151	W. MAIN STREET, CITY OF CHILTON	\$0 - \$99,999
								HEIMANN STREE - STH 32/57	
								STATE 3R	MINIMUM GUARANTEE
	4100-31-00		303	I/E	RECST	0.160	USH 151	E. CHESTNUT STREET, CITY OF CHILTON	\$100,000 - \$249,999
								S. MADISON STREET-ELM STREET	
								DESIGN RECST	
								STATE 3R	STP ANY AREAS
2015	4100-31-71	11/10/15	303	LET	RECST	0.160	USH 151	E. CHESTNUT STREET, CITY OF CHILTON	\$500,000 - \$749,999
								S. MADISON STREET-ELM STREET	
								CONST/RECST-URBAN EXISTING STREET	
								STATE 3R	STP ANY AREAS



**2012-2015 Final STIP Project Listing  
NE Region  
DOOR County**

Year	Project	Schd Dt	Pgm	Contract Type	Concept	Net Miles	HWY	Project Description WISDOT Program	Estimate Anticipated Funding
2012	4997-00-65	07/25/12	206	C/E	RESURF	0.000	CTH B	T SEVASTOPOL, CTH B	\$0 - \$99,999
								N THIRD AVE - LITTLE HARBOR DR	
								STP RURAL	
								STP RURAL	STP NON-URBAN
2014	4997-00-66	07/08/14	206	LET	RESURF	0.000	CTH B	T SEVASTOPOL, CTH B	\$750,000 - \$999,999
								N THIRD AVE - LITTLE HARBOR DR	
								STP-R R/W-YES	
								STP RURAL	STP NON-URBAN
2012	4997-00-63	07/25/12	206	C/E	RECST	0.000	CTH C	C STURGEON BAY, CTH C	\$250,000 - \$499,999
								STH 42/57 - WEST ELM ST	
								STP-U RW-Y	
								STP URBAN 5,000 - 20,000	STP-<200,000 S-LU EX
2012	4997-00-36	05/25/12	214	LLC	MISC	0.000	NON HWY	AHNAPEE TRAIL EXTENSION	\$100,000 - \$249,999
								UTAH STREET - MICHIGAN STREET	
								BIKE/PED RE\$L	
								LOCAL ENHANCEMENTS	STP ENHANCEMENT
	4420-01-00		214	I/E	MISC	0.000	OFF SYS	T BAILEY'S HARBOR	\$0 - \$99,999
								ANCLAM PARK RENOVATION ENHANCEMENT	
								CONST/MISC NSBP PROGRAM	
								SCENIC BYWAYS	NON-FEDERAL
2012	4420-01-71	07/25/12	214	LLC	MISC	0.000	OFF SYS	T BAILEY'S HARBOR	\$250,000 - \$499,999
								ANCLAM PARK RENOVATION ENHANCEMENT	
								CONST/MISC NSBP PROGRAM	
								SCENIC BYWAYS	NATIONAL SCENIC BYWA
	4430-13-00		303	I/E	MISC	0.010	STH 042	ALGOMA-SOUTH JUNCTION 42/57	\$0 - \$99,999
								UNNAMED CREEK, V. OF FORESTVILLE	
								DESIGN/MISC BOX CULVERT REPLACE	

**2012-2015 Final STIP Project Listing  
NE Region  
DOOR County**

Year	Project	Schd Dt	Pgm	Contract Type	Concept	Net Miles	HWY	Project Description WISDOT Program	Estimate Anticipated Funding
								LOCAL LOW COST BRIDGE	NON-FEDERAL
2012	4140-19-21	12/25/12	303	R/E	RESURF	9.600	STH 042	GIBRALTAR-SISTER BAY	\$100,000 - \$249,999
								BLUFF LN-COUNTY WALK DR	
								RE/RW-YES R\$L	
								STATE 3R	NON-FEDERAL
2012	4140-20-23	12/25/12	303	R/E	RECST	1.290	STH 042	GREEN BAY RD, CITY OF STURGEON BAY	\$100,000 - \$249,999
								MICHIGAN STREET - EGG HARBOR ROAD	
								STATE 3R	NON-FEDERAL
2012	4140-20-72	12/11/12	303	LET	MISC	10.920	STH 042	GREEN BAY RD, CITY OF STURGEON BAY	\$2,000,000 - \$2,999,999
								CTH MM - E JORNS ROAD	
								STATE 3R	STP ANY AREAS
2012	4140-23-71	05/08/12	303	LET	BRRHB	0.270	STH 042	STURGEON BAY	\$5,000,000 - \$5,999,999
								BAY VIEW BRIDGE B-15-0004	
								PLCUPGRADES/OVRLAY/REMOTE OP/R/W-NO	
								STATE LOW COST BRIDGE	STP ANY AREA
2012	4610-06-21	07/25/12	303	R/E	RECST	0.650	STH 042	VILLAGE OF SISTER BAY	\$0 - \$99,999
								COUNTRY WALK DRIVE - SCANDIA ROAD	
								RE	
								STATE 3R	NON-FEDERAL
2013	4430-13-71	05/14/13	303	LET	MISC	0.010	STH 042	ALGOMA-SOUTH JUNCTION 42/57	\$100,000 - \$249,999
								UNNAMED CREEK, V. OF FORESTVILLE	
								CONST/MISC BOX CULVERT REPLACE RW?	
								LOCAL LOW COST BRIDGE	STP NON-URBAN
2014	4140-19-71	07/08/14	303	LET	RESURF	9.600	STH 042	GIBRALTAR - SISTER BAY	\$2,000,000 - \$2,999,999
								BLUFF LN - COUNTRY WALK DR	

**2012-2015 Final STIP Project Listing  
NE Region  
DOOR County**

Year	Project	Schd Dt	Pgm	Contract Type	Concept	Net Miles	HWY	Project Description WISDOT Program	Estimate Anticipated Funding
								R/W-YES	
								STATE 3R	STP ANY AREA
2014	4140-20-73	12/09/14	303	LET	RECST	1.290	STH 042	GREEN BAY RD, CITY OF STURGEON BAY	\$5,000,000 - \$5,999,999
								MICHIGAN STREET - EGG HARBOR ROAD	
								STATE 3R	STP ANY AREAS
2014	4610-06-71	07/08/14	303	LET	RECST	0.650	STH 042	VILLAGE OF SISTER BAY	\$2,000,000 - \$2,999,999
								COUNTRY WALK DRIVE - SCANDIA ROAD	
								R/W - ?	
								STATE 3R	STP ANY AREA
	4150-20-00		303	I/E	RESURF	14.340	STH 057	NORTH JUNCTION - JACKSON PORT	\$100,000 - \$249,999
								CTH P - SUMMIT ROAD	
								STATE 3R	STP ANY AREAS
2012	4150-17-21	08/25/12	303	R/E	RESURF	8.130	STH 057	BAILEYS HARBOR - SISTER BAY	\$0 - \$99,999
								CTH Q - STH 42	
								STATE 3R	STP ANY AREAS
2013	4150-17-71	05/14/13	303	LET	RESURF	8.130	STH 057	BAILEYS HARBOR - SISTER BAY	\$4,000,000 - \$4,999,999
								CTH Q - STH 42	
								STATE 3R	STP ANY AREAS
2012	4997-02-71	04/25/12	217	LLC	MISC	0.000	TWN RD	SIDEWALK ADDITION - EDUCATION PROG.	\$100,000 - \$249,999
								CITY OF STURGEON BAY	
								SRTS	
								SAFE ROUTES TO SCHOOL	SAFE ROUTES TO SCHO



**2012-2015 Final STIP Project Listing  
NE Region  
FOND DU LAC County**

Year	Project	Schd Dt	Pgm	Contract Type	Concept	Net Miles	HWY	Project Description WISDOT Program	Estimate Anticipated Funding
								MAJORS	NON-FEDERAL
2013	1431-02-42	03/25/13	303	UTL	RECST	0.760	STH 023	GREEN LAKE CO LINE - CITY OF RIPON	\$0 - \$99,999
								CTH PP - ARCADE GLENN ROAD	
								UTL	
								STATE 3R	NON-FEDERAL
2013	1431-02-72	11/12/13	303	LET	RECST	0.760	STH 023	GREEN LAKE CO LINE - CITY OF RIPON	\$1,000,000 - \$1,999,999
								CTH PP - ARCADE GLENN ROAD	
								RECONSTRUCTION	
								STATE 3R	NAT'L HWY SYSTEM
2013	1431-02-74	11/12/13	303	LET	BRRHB	0.760	STH 023	GREEN LAKE CO LINE - CITY OF RIPON	\$100,000 - \$249,999
								CTH PP - ARCADE GLENN ROAD	
								REHAB NOT ON HBRRP LIST	
								STATE LOW COST BRIDGE	NAT'L HWY SYSTEM
2014	1440-15-72	03/11/14	302	LET	RECST	9.300	STH 023	FOND DU LAC - PLYMOUTH	\$15,000,000 - \$16,999,999
								TAFT ROAD - EAST COUNTY LINE	
								GRADING R/W - YES	
								MAJORS	NON-FEDERAL
2014	1440-15-73	07/08/14	302	LET	RECST	9.300	STH 023	FOND DU LAC - PLYMOUTH	\$20,000,000 - \$24,999,999
								TAFT ROAD - EAST COUNTY LINE	
								BASE/PAVE R/W-NO	
								MAJORS	NAT'L HWY SYSTEM
2015	1430-15-71	11/10/15	303	LET	RESURF	7.480	STH 023	RIPON - ROSENDALE	\$3,000,000 - \$3,999,999
								DOUGLAS ST - CENTER RD	
								R/W-NO	
								STATE 3R	NAT'L HWY SYSTEM
2015	1430-23-71	11/10/15	303	LET	RESURF	1.080	STH 023	STH 23, VILLAGE OF ROSENDALE	\$1,000,000 - \$1,999,999
								CENTER ROAD-BECKER BLVD	

**2012-2015 Final STIP Project Listing  
NE Region  
FOND DU LAC County**

Year	Project	Schd Dt	Pgm	Contract Type	Concept	Net Miles	HWY	Project Description WISDOT Program	Estimate Anticipated Funding
								RW-NO	
								STATE 3R	NAT'L HWY SYSTEM
2015	1440-15-71	03/10/15	302	LET	RECST	2.898	STH 023	FOND DU LAC - PLYMOUTH	\$20,000,000 - \$24,999,999
								USH 151 - TAFT ROAD	
								GRADE/BASE/PAVE R/W-YES	
								MAJORS	HIGH PRIORITY PROJEC
2015	1114-09-71	12/08/15	303	LET	PVRPLA	9.260	STH 026	WAUPUN - ROSENDALE	\$5,000,000 - \$5,999,999
								CATTARAGUS DR - STH 23	
								R/W-NO	
								STATE 3R	STP ANY AREA
2015	1114-10-71	12/08/15	303	LET	PVRPLA	6.600	STH 026	ROSENDALE - NORTH COUNTY LINE	\$3,000,000 - \$3,999,999
								ROSE ELD RD - CTH FF	
								R/W - NO	
								STATE 3R	NAT'L HWY SYSTEM
2014	6110-05-70	12/09/14	303	LET	RECOND	4.960	STH 044	RIPON - OSHKOSH	\$5,000,000 - \$5,999,999
								RIPON TO N FOND DU LAC COUNTY LINE	
								R/W - YES	
								STATE 3R	STP ANY AREA
2014	6090-07-71	08/12/14	303	LET	RESURF	7.190	STH 049	WAUPUN - BRANDON	\$3,000,000 - \$3,999,999
								CTH "MMM" - S CPL BRANDON	
								R/W-NO	
								STATE 3R	STP ANY AREAS
2012	4530-07-71	05/08/12	303	LET	MISC	2.480	STH 067	BIRCHWOOD DRIVE - CTH G	\$500,000 - \$749,999
								AUBURN LAKE CREEK CULVERT C-20-0081	
								C-20-0081 REPLACEMENT R/W-N	
								STATE 3R	STP ANY AREAS
2015	4090-05-71	12/08/15	303	LET	RESURF	2.080	STH 067	ECPL CAMPBELLSPORT - USH 45	\$1,000,000 - \$1,999,999

**2012-2015 Final STIP Project Listing  
NE Region  
FOND DU LAC County**

Year	Project	Schd Dt	Pgm	Contract Type	Concept	Net Miles	HWY	Project Description WISDOT Program	Estimate Anticipated Funding
								SUNSET DRIVE - USH 45	
								R/W-NO	
								STATE 3R	STP ANY AREA
2015	4090-06-71	12/08/15	303	LET	RESURF	1.100	STH 067	VILLAGE OF CAMPBELLSPORT	\$250,000 - \$499,999
								BARTON ROAD - RIVER STREET	
								R/W-NO	
								STATE 3R	STP ANY AREA
2015	4090-07-71	12/08/15	303	LET	RESURF	6.270	STH 067	WCL - CAMPBELLSPORT	\$2,000,000 - \$2,999,999
								GOLDEN CORNERS ROAD-BAUMANN STREET	
								R/W-NO	
								STATE 3R	STP ANY AREA
2015	4530-06-71	12/08/15	303	LET	RESURF	9.380	STH 067	USH 45 - ECL	\$5,000,000 - \$5,999,999
								USH 45 - DIVISION ROAD	
								R/W-NO	
								STATE 3R	STP ANY AREA
2012	4120-08-71	05/08/12	303	LET	MISC	0.890	STH 175	CTH B (EAST) - LOST ARROW ROAD	\$250,000 - \$499,999
								PARSON'S CREEK CULVERTS C-20-82/83	
								C-20-0082/0083 REPLACEMENT R/W-N	
								STATE 3R	NON-FEDERAL
2013	3360-10-60	05/14/13	303	LET	RDMTN	7.090	STH 175	BYRON-FOND DU LAC	\$2,000,000 - \$2,999,999
								SCL-USH 151 BYPASS	
								CONST/ROADWAY MAINTENANCE RW-NO	
								STATE 3R	NON-FEDERAL
2012	4808-06-00	07/25/12	205	C/E	BRRPL	0.000	TWN RD	T FRIENDSHIP, MELODY LN	\$0 - \$99,999
								ANDERSON CREEK BRIDGE P-20-0929	
								DESIGN/BRRPL RW-YES	
								LOCAL LOW COST BRIDGE	BRIDGE PROG 15% OFF

**2012-2015 Final STIP Project Listing**  
**NE Region**  
**FOND DU LAC County**

Year	Project	Schd Dt	Pgm	Contract Type	Concept	Net Miles	HWY	Project Description WISDOT Program	Estimate Anticipated Funding
2013	6275-02-71	02/12/13	205	LET	BRRPL	0.000	TWN RD	T WAUPUN, OAK CENTER RD	\$100,000 - \$249,999
								W BRANCH ROCK RIVER BR B-20-0674	
								RW-YES	
								LOCAL LOW COST BRIDGE	BRIDGE PROG 15% OFF
2013	6275-02-72	02/12/13	205	LET	BRRPL	0.000	TWN RD	T WAUPAUN, OAK CENTER RD	\$250,000 - \$499,999
								W BRANCH OF THE ROCK RIVER BR	
								CONST/BRRPL P-20-0920	
								LOCAL LOW COST BRIDGE	BRIDGE PROG 15% OFF
2014	4808-06-71	07/08/14	205	LET	BRRPL	0.000	TWN RD	T FRIENDSHIP, MELODY LN	\$250,000 - \$499,999
								ANDERSON CREEK BRIDGE P-20-0929	
								DESIGN/BRRPL RW YES	
								LOCAL LOW COST BRIDGE	BRIDGE PROG 15% OFF
	1100-13-00		303	I/E	BRRHB	0.000	USH 041	USH 41	\$100,000 - \$249,999
								CTH OOO OVERPASS	
								BACKBONE	MINIMUM GUARANTEE
	1100-31-30		303	I/E	RDMTN	25.240	USH 041	MILWAUKEE-OSHKOSH	\$0 - \$99,999
								SCL-STH 26	
								DESIGN/RDMTN	
								BACKBONE	NON-FEDERAL
2012	4110-29-21	08/25/12	303	R/E	MISC	0.170	USH 045	USH 45 & S JCT K INTERSECTION	\$100,000 - \$249,999
								USH 45 & S JCT K INTERSECTION	
								R/W-YES	
								STATE 3R	NON-FEDERAL
2014	4110-29-71	12/09/14	303	LET	MISC	0.170	USH 045	EDEN - FOND DU LAC	\$750,000 - \$999,999
								USH 45 & S JCT CTH K INTERSECTION	
								R/W-NO HSIP	



**2012-2015 Final STIP Project Listing  
NE Region  
FOND DU LAC County**

<b>Year</b>	<b>Project</b>	<b>Schd Dt</b>	<b>Pgm</b>	<b>Contract Type</b>	<b>Concept</b>	<b>Net Miles</b>	<b>HWY</b>	<b>Project Description WISDOT Program</b>	<b>Estimate Anticipated Funding</b>
								SAFETY (REGULAR HSIP)	HIGHWAY SAFETY IMP P
2012	1420-22-21	09/25/12	303	R/E	RECST	0.100	USH 151	FOND DU LAC BYPASS	\$3,000,000 - \$3,999,999
								CTH V INTERCHANGE	
								RW-YES	
								BACKBONE	NON-FEDERAL
2012	1420-23-21	09/25/12	303	R/E	RECST	0.100	USH 151	FOND DU LAC BYPASS	\$250,000 - \$499,999
								CTH T OVERPASS	
								REAL ESTATE RW-YES	
								BACKBONE	NON-FEDERAL

**2012-2015 Final STIP Project Listing  
NE Region  
KEWAUNEE County**

<b>Year</b>	<b>Project</b>	<b>Schd Dt</b>	<b>Pgm</b>	<b>Contract Type</b>	<b>Concept</b>	<b>Net Miles</b>	<b>HWY</b>	<b>Project Description WISDOT Program</b>	<b>Estimate Anticipated Funding</b>
	4130-11-00		303	I/E	RESURF	12.780	STH 054	LUXEMBURG - ALGOMA	\$100,000 - \$249,999
								VALLEY ROAD - SUNSET AVENUE	
								STATE 3R	STP ANY AREAS
2014	1480-22-71	02/11/14	303	LET	RESURF	4.850	STH 054	STH 57 - CASCO	\$2,000,000 - \$2,999,999
								STUMP ROAD - VALLEY ROAD	
								RW-NO	
								STATE 3R	STP ANY AREA

**2012-2015 Final STIP Project Listing  
NE Region  
MANITOWOC County**

Year	Project	Schd Dt	Pgm	Contract Type	Concept	Net Miles	HWY	Project Description WISDOT Program	Estimate Anticipated Funding
2012	4332-05-00	07/25/12	205	C/E	BRRPL	0.000	CTH B	V MISHICOT, CTH B	\$100,000 - \$249,999
								EAST TWIN RIVER BRIDGE	
								DESIGN/BRRHB RW-YES BRIDGE B-36-05	
								LOCAL LOW COST BRIDGE	BRIDGE PROG 15% OFF
2013	4332-05-71	02/12/13	205	LET	BRRPL	0.000	CTH B	CTH B BRIDGE & APPROACHES	\$500,000 - \$749,999
								TOWN OF MISHICOT, EAST TWIN RIVER	
								BRIDGE B-36-05 R/W 2011-14 LOCAL PR	
								LOCAL LOW COST BRIDGE	(117) BRIDGE 15% OFF
2012	4321-02-00	07/25/12	205	C/E	BRRPL	0.000	CTH BB	V REEDSVILLE, MANITOWOC ST	\$100,000 - \$249,999
								MUD CREEK BRIDGE P-36-0703	
								DESIGN/BRRPL	
								LOCAL LOW COST BRIDGE	BRIDGE PROG 15% OFF
2014	4333-04-71	07/08/14	205	LET	BRRPL	0.000	CTH BB	T COOPERSTOWN, CTH BB	\$500,000 - \$749,999
								NESHOTA RIVER BRIDGE B-36-0031	
								CONST/BRRPL R\$L	
								LOCAL LOW COST BRIDGE	BRIDGE PROG 15% OFF
2012	4327-06-71	07/10/12	206	LET	MISC	0.000	CTH R	N RAPIDS RD & BROADWAY ST INTERSECT	\$0 - \$99,999
								CTH R	
								HSIP	
								SAFETY (REGULAR HSIP)	HIGHWAY SAFETY IMP P
2014	4345-02-71	07/08/14	206	LET	RESURF	0.000	CTH T	T COOPERSTOWN, CTH T	\$1,000,000 - \$1,999,999
								COOPERSTOWN RD-SCHLEY RD	
								CONST/RESURFACE RW-NO	
								STP RURAL	STP-<200,000 S-LU EX
2014	4323-06-71	07/08/14	206	LET	RESURF	0.000	CTH W	T EATON, CTH W	\$1,000,000 - \$1,999,999
								USH 151-CTH JJ	
								CONST/RESURF RW-NO	

**2012-2015 Final STIP Project Listing  
NE Region  
MANITOWOC County**

Year	Project	Schd Dt	Pgm	Contract Type	Concept	Net Miles	HWY	Project Description WISDOT Program	Estimate Anticipated Funding
								STP RURAL	STP-<200,000 S-LU EX
2012	1224-22-71	05/08/12	303	LET	MISC	0.100	IH 043	MANITOWOC-GREEN BAY	\$750,000 - \$999,999
								USH 151 INTERCHANGE	
								R/W-NO	
								BACKBONE	INTERSTATE MAINTENAN
2012	4318-02-71	07/10/12	206	LET	RECOND	0.000	LOC STR	T SCHLESWIG, S CEDAR LAKE RD	\$0 - \$99,999
								SPLIT RAIL LANE INTERSECTION	
								HSIP	
								SAFETY (REGULAR HSIP)	HIGHWAY SAFETY IMP P
2012	4333-04-00	07/25/12	205	C/E	BRRPL	0.000	LOC STR	T COOPERSTOWN, CTH BB	\$100,000 - \$249,999
								NESHOTA RIVER BRIDGE B-36-0031	
								DESIGN/BRRPL R\$&L	
								LOCAL LOW COST BRIDGE	BRIDGE PROG 15% OFF
2012	4998-03-71	07/25/12	206	LFA	MISC	0.000	LOC STR	ZLATNIK DRIVE, CITY OF TWO RIVERS	\$0 - \$99,999
								INTERSECTION OF 22ND ST & ZLATNIK	
								SMALL HSIP	
								SAFETY - SMALL LOCAL HSIP	HIGHWAY SAFETY IMP P
2014	4311-08-71	07/08/14	205	LET	BRRPL	0.000	LOC STR	T KOSSUTH, SHOTO ROAD	\$250,000 - \$499,999
								BRANCH OF WEST TWIN RIVER	
								CONST/LOCAL BRIDGE P-36-0140	
								LOCAL LOW COST BRIDGE	BRIDGE PROG 15% OFF
2014	4321-02-71	07/08/14	205	LET	BRRPL	0.000	LOC STR	V REEDSVILLE, MANITOWOC ST	\$250,000 - \$499,999
								MUD CREEK BRIDGE P-36-0703	
								CONST/BRRPL LOCAL BRIDGE RW-NO	
								LOCAL LOW COST BRIDGE	BRIDGE PROG 15% OFF
2012	4304-03-00	02/25/12	211	C/E	MISC	0.000	NON HWY	EASTSIDE BICYCLE & PEDESTRIAN TRAIL	\$0 - \$99,999
								CITY OF TWO RIVERS	

**2012-2015 Final STIP Project Listing  
NE Region  
MANITOWOC County**

Year	Project	Sch Dt	Pgm	Contract Type	Concept	Net Miles	HWY	Project Description WISDOT Program	Estimate Anticipated Funding
								DESIGN/ MISC CMAQ	
								CONGESTION MITIGATION AND AIR QUALITY (CMA	CMAQ CONGESTION MITI
2012	4304-04-00	02/25/12	211	C/E	MISC	0.000	NON HWY	NORTHSIDE BICYCLE & PED TRAIL	\$0 - \$99,999
								CITY OF TWO RIVERS	
								DESIGN/MISC BIKE PED CMAQ 2010-2013	
								CONGESTION MITIGATION AND AIR QUALITY (CMA	CMAQ CONGESTION MITI
2012	4991-03-71	11/25/12	217	LLC	MISC	0.000	NON HWY	SRTS-CITY OF MANITOWOC	\$100,000 - \$249,999
								SIDEWALK ADDITIONS	
								CONSTRUCTION SRTS 2011-12	
								SAFE ROUTES TO SCHOOL	SAFE ROUTES TO SCHOO
2013	4304-03-71	07/25/13	211	LLC	MISC	0.000	NON HWY	EASTSIDE BICYCLE & PEDESTRIAN TRAIL	\$500,000 - \$749,999
								CITY OF TWO RIVERS	
								CONST/ MISC CMAQ R\$L	
								CONGESTION MITIGATION AND AIR QUALITY (CMA	CMAQ CONGESTION MITI
2013	4304-04-71	07/25/13	211	LLC	MISC	0.000	NON HWY	NORTHSIDE BICYCLE & PED TRAIL	\$750,000 - \$999,999
								CITY OF TWO RIVERS	
								CMAQ 2010-2013	
								CONGESTION MITIGATION AND AIR QUALITY (CMA	CMAQ CONGESTION MITI
	1226-07-00		303	I/E	MISC	0.000	OFF SYS	MANITOWOC-GREEN BAY	\$0 - \$99,999
								WAYSIDES 51 & 52	
								DESIGN/MISC	
								ROADSIDE FACILITIES	NON-FEDERAL
2012	1226-07-71	04/10/12	303	LET	MISC	0.000	OFF SYS	MANITOWOC-GREEN BAY	\$0 - \$99,999
								WAYSIDES 51 & 52	
								CONSTRUCT/MISC ROOF REPLACE	
								ROADSIDE FACILITIES	NON-FEDERAL
2015	1470-18-71	12/08/15	303	LET	RECST	0.870	STH 042	LINCOLN AVE, CITY OF TWO RIVERS	\$3,000,000 - \$3,999,999

**2012-2015 Final STIP Project Listing  
NE Region  
MANITOWOC County**

Year	Project	Schd Dt	Pgm	Contract Type	Concept	Net Miles	HWY	Project Description WISDOT Program	Estimate Anticipated Funding
								22ND ST. - 35TH PL	
								RW-?	
								STATE 3R	STP ANY AREA
2012	4337-11-22	03/25/12	303	R/E	RECST	0.990	STH 310	HAWTHORN & 14TH ST, TWO RIVERS	\$0 - \$99,999
								COLUMUS-MADISON	
								RE/ RECST URBAN RECST	
								STATE 3R	NON-FEDERAL
2014	4337-11-71	01/14/14	303	LET	RECST	0.240	STH 310	14TH STREET, CITY OF TWO RIVERS	\$750,000 - \$999,999
								HAWETHORNE ST - MADISON ST	
								R/W - NO	
								STATE 3R	STP ANY AREA
2014	4337-11-72	01/14/14	303	LET	RESURF	0.750	STH 310	HAWETHORNE STREET, C. OF TWO RIVERS	\$500,000 - \$749,999
								COLUMBUS ST. - 14TH ST.	
								R/W - NO	
								STATE 3R	STP ANY AREA
2014	4337-11-73	01/14/14	303	LET	RECST	0.240	STH 310	14TH STREET, CITY OF TWO RIVERS	\$250,000 - \$499,999
								HAWTHORNE ST. - MADISON ST.	
								R/W - NO	
								STATE 3R	NON-FEDERAL
2013	1500-28-71	02/12/13	303	LET	RESURF	1.118	USH 010	VILLAGE OF REEDSVILLE	\$750,000 - \$999,999
								CTH W - EAST VILLAGE LIMITS	
								STATE 3R	STP ANY AREA
2013	1500-34-71	04/09/13	303	LET	RESURF	1.570	USH 010	IH 43 - CTH R	\$1,000,000 - \$1,999,999
								IH 43 - RAPIDS AVENUE	
								STATE 3R	NAT'L HWY SYSTEM

**2012-2015 Final STIP Project Listing  
NE Region  
MANITOWOC County**

<b>Year</b>	<b>Project</b>	<b>Schd Dt</b>	<b>Pgm</b>	<b>Contract Type</b>	<b>Concept</b>	<b>Net Miles</b>	<b>HWY</b>	<b>Project Description WISDOT Program</b>	<b>Estimate Anticipated Funding</b>
2013	4337-10-72	03/12/13	303	LET	BRRPL	0.010	USH 010	BRANCH RIVER BRIDGE - IH 43	\$1,000,000 - \$1,999,999
								BRANCH RIVER BRIDGE & APPROACHES	
								R/W-YES B-36-895	
								STATE LOW COST BRIDGE	BRIDGE 65% ON SYS
2015	1500-27-71	01/13/15	303	LET	RESURF	1.230	USH 010	MENASHA AVENUE, VILLAGE OF WHITELAW	\$750,000 - \$999,999
								HEMPTON LAKE ROAD - CHESTNUT LANE	
								R/W-?	
								STATE 3R	NAT'L HWY SYSTEM
	4100-30-00		303	I/E	RESURF	7.410	USH 151	VALDERS-MANITOWOC	\$100,000 - \$249,999
								SPANCRETE ROAD-SILVER STREET	
								RESURF	
								STATE 3R	STP ANY AREAS





**2012-2015 Final STIP Project Listing  
NE Region  
MARINETTE County**

Year	Project	Schd Dt	Pgm	Contract Type	Concept	Net Miles	HWY	Project Description WISDOT Program	Estimate Anticipated Funding
								STATE LOW COST BRIDGE	BRIDGE PROG 85% ON/O
2012	9185-10-71	04/25/12	214	LLC	MISC	0.000	NON HWY	PESHTIGO REDEVELOPMENT	\$500,000 - \$749,999
								CITY OF PESHTIGO	
								CONST/MISC LOCAL ENHANCE 2011-2014	
								LOCAL ENHANCEMENTS	STP-ENHANCEMENT S-LU
2012	9239-10-71	06/25/12	209	LLC	MISC	0.000	NON HWY	BEECHER RAILYARD, THILMANY PAPERS	\$100,000 - \$249,999
								USH141 & CTH Z INTERSECT MCCONNELL	
								CONST/MISC TEA PROJECT	
								TRANS ECONOMIC ASSISTANCE (TEA)	NON-FEDERAL
2012	9239-10-50	06/25/12	209	LLC	MISC	0.000	OFF SYS	BEECHER RAILYARD, THILMANY PAPERS	\$100,000 - \$249,999
								USH141 & CTH Z INTERSECT MCCONNELL	
								CONST/MISC TEA PROJECT	
								TRANS ECONOMIC ASSISTANCE (TEA)	NON-FEDERAL
2013	9670-09-50	02/25/13	303	R/R	MISC	7.020	STH 180	MARINETTE - WAUSAUKEE	\$0 - \$99,999
								MARINETTE - CTH G	
								E & LS RAILROAD SIGNALS, ID 389905	
								STATE 3R	STP ANY AREA
2014	9670-09-71	11/11/14	303	LET	RECOND	7.020	STH 180	MARINETTE - WAUSAUKEE	\$4,000,000 - \$4,999,999
								MARINETTE - CTH G	
								RW-Y	
								STATE 3R	STP ANY AREA
2014	9670-10-71	11/11/14	303	LET	RESURF	20.600	STH 180	MARINETTE - WAUSAUKEE	\$2,000,000 - \$2,999,999
								CTH G - FISHER ROAD	
								RW-NO	
								STATE 3R	STP ANY AREA
	9560-04-00		303	I/E	BRRHB	0.020	USH 008	USH 8	\$0 - \$99,999
								MENOMINEE RIVER BRIDGE	

**2012-2015 Final STIP Project Listing  
NE Region  
MARINETTE County**

Year	Project	Schd Dt	Pgm	Contract Type	Concept	Net Miles	HWY	Project Description WISDOT Program	Estimate Anticipated Funding
								B380011	
								STATE LOW COST BRIDGE	NON-FEDERAL
2015	9560-04-71	07/14/15	303	LET	BRRHB	0.020	USH 008	USH 8	\$1,000,000 - \$1,999,999
								MENOMINEE RIVER BRIDGE	
								STATE LOW COST BRIDGE	STP ANY AREA
2012	1150-51-00	07/25/12	303	C/E	MISC	2.930	USH 041	USH 41 CORRIDOR STUDY	\$500,000 - \$749,999
								PESHTIGO - MARINETTE	
								PLAN/CORRIDOR MANAGEMENT STUDY	
								BACKBONE	STP ANY AREA
2012	1154-01-78	04/10/12	302	LET	RECST	2.060	USH 041	OCONTO - PESHTIGO	\$3,000,000 - \$3,999,999
								CITY OF PESHTIGO	
								CONST/RECST-BRIDGE B-38-007	
								MAJORS	NON-FEDERAL
2012	1490-27-21	03/25/12	303	R/E	RECST	0.010	USH 141	COLEMAN - CRIVITZ	\$0 - \$99,999
								STH 64 INTERCHANGE	
								R/W-YES	
								STATE 3R	NON-FEDERAL
2012	1491-08-21	07/25/12	303	R/E	RECOND	5.543	USH 141	MIDDLE INLET - VILLAGE OF WAUSAUKEE	\$0 - \$99,999
								CTH X - STH 180	
								STATE 3R	NON-FEDERAL
2012	1491-09-21	08/25/12	303	R/E	RECOND	4.273	USH 141	CRIVITZ - MIDDLE INLET	\$0 - \$99,999
								PESHTIGO RIVER - CTH X	
								STATE 3R	NON-FEDERAL
2012	1491-10-71	11/13/12	303	LET	RECOND	5.990	USH 141	BEAVER - CRIVITZ	\$4,000,000 - \$4,999,999

**2012-2015 Final STIP Project Listing  
NE Region  
MARINETTE County**

Year	Project	Schd Dt	Pgm	Contract Type	Concept	Net Miles	HWY	Project Description WISDOT Program	Estimate Anticipated Funding
								BEAVER CR - SVL CRIVITZ	
								RW-Yes Passing Lanes	
								STATE 3R	NAT'L HWY SYSTEM
2012	1491-11-71	03/13/12	303	LET	RECOND	6.485	USH 141	AMBERG - BEECHER	\$4,000,000 - \$4,999,999
								CTH K - CTH Z	
								CONST/RECOND-MILL/RESURF PASSING LN	
								STATE 3R	A/C-NHS-NATL HWY SYS
2013	1490-27-71	11/12/13	303	LET	RECST	0.010	USH 141	COLEMAN - CRIVITZ	\$7,000,000 - \$7,999,999
								STH 64 INTERCHANGE	
								R/W-YES	
								STATE 3R	NAT'L HWY SYSTEM
2013	1491-08-71	12/10/13	303	LET	RECOND	5.550	USH 141	MIDDLE INLET - WAUSAUKEE	\$4,000,000 - \$4,999,999
								CTH X - STH 180	
								RW-YES	
								STATE 3R	NAT'L HWY SYSTEM
2013	1491-09-71	12/10/13	303	LET	RECOND	5.160	USH 141	CRIVITZ - MIDDLE INLET	\$4,000,000 - \$4,999,999
								PESHTIGO RIVER - CTH X	
								RW-Y	
								STATE 3R	NAT'L HWY SYSTEM
2014	1491-12-71	12/09/14	303	LET	RECST	1.300	USH 141	VILLAGE OF WAUSAUKEE	\$4,000,000 - \$4,999,999
								STH 180 - N VILLAGE LIMITS	
								R/W - YES	
								STATE 3R	NAT'L HWY SYSTEM
2014	1491-12-72	12/09/14	303	LET	BRRPL	1.300	USH 141	VILLAGE OF WAUSAUKEE	\$250,000 - \$499,999
								WAUSAUKEE RIVER BR.& APPROACHES	
								B-38-0513	
								STATE LOW COST BRIDGE	NAT'L HWY SYSTEM

**2012-2015 Final STIP Project Listing  
NE Region  
NORTHEAST REGION WIDE County**

Year	Project	Schd Dt	Pgm	Contract Type	Concept	Net Miles	HWY	Project Description WISDOT Program	Estimate Anticipated Funding
2012	0690-03-28	04/25/12	303	R/E	RECST	0.000	NON HWY	REAL ESTATE LOE	\$12,000,000 - \$12,999,999
								DISTRICT 3 LEVEL OF EFFORT	
								STATE 3R	NON-FEDERAL
2012	1009-39-92	06/25/12	302	C/E	MISC	0.000	NON HWY	PLACEHOLDER FY 2011	\$2,000,000 - \$2,999,999
								NE Region MAJOR - Design,Const&Misc	
								Work Not Yet Encumbered	
								MAJORS	MINIMUM GUARANTEE
2012	1009-39-93	06/25/12	303	C/E	MISC	0.000	NON HWY	PLACEHOLDER FY 2011	\$1,000,000 - \$1,999,999
								NE Region SHR - Design,Const&Misc	
								Work not yet Scheduled	
								STATE 3R	MINIMUM GUARANTEE
2012	1000-39-09	11/13/12	303	LET	BRSHRM	0.000	VAR HWY	REGION WIDE DECK SEALING	\$500,000 - \$749,999
								VARIOUS BRIDGES	
								PREVENTATIVE MAINTENANCE	
								STATE LOW COST BRIDGE	STP ANY AREA
2013	1009-39-19	02/25/13	303	MIS	RDMTN	0.000	VAR HWY	NORTHEAST REGION LEVEL OF EFFORT	\$3,000,000 - \$3,999,999
								ROUTINE MAINTENANCE LETS - FY'13	
								STATE 3R	NON-FEDERAL
2013	1009-39-28	02/25/13	303	MIS	RDMTN	0.000	VAR HWY	NORTHEAST REGION LEVEL OF EFFORT	\$750,000 - \$999,999
								NEGOTIATED LFA CONTRACTS - FY'13	
								DDS - SEE SCOTT PRIOR TO INACTIVATE	
								STATE LOW COST BRIDGE	NON-FEDERAL
2014	1009-39-32	05/25/14	303	MIS	RDMTN	0.000	VAR HWY	NE REGION LOE F.Y. 2014 LFA'S	\$5,000,000 - \$5,999,999
								NEGOTIATED CONTRACTS LFA's	

**2012-2015 Final STIP Project Listing**  
**NE Region**  
**NORTHEAST REGION WIDE County**

<b>Year</b>	<b>Project</b>	<b>Schd Dt</b>	<b>Pgm</b>	<b>Contract Type</b>	<b>Concept</b>	<b>Net Miles</b>	<b>HWY</b>	<b>Project Description WISDOT Program</b>	<b>Estimate Anticipated Funding</b>
								STATE 3R	NON-FEDERAL

**2012-2015 Final STIP Project Listing  
NE Region  
OCONTO County**

Year	Project	Schd Dt	Pgm	Contract Type	Concept	Net Miles	HWY	Project Description WISDOT Program	Estimate Anticipated Funding
2012	9148-07-00	07/25/12	205	C/E	BRRPL	0.000	CTH Y	T LITTLE RIVER, CTH Y	\$0 - \$99,999
								CAMBELLS DITCH BRIDGE & APPROACHES	
								DESIGN/BRRPL LOCAL BRIDGE RW-Y	
								LOCAL LOW COST BRIDGE	BRIDGE PROG 15% OFF
2014	9148-07-71	07/08/14	205	LET	BRRPL	0.000	CTH Y	T LITTLE RIVER, CTH Y	\$250,000 - \$499,999
								CAMBELLS DITCH BRIDGE & APPROACHES	
								R/W-YES, LOCAL BRIDGE PROGRAM	
								LOCAL LOW COST BRIDGE	BRIDGE PROG 15% OFF
2012	9006-03-00	03/25/12	217	C/E	MISC	0.000	LOC STR	SRTS - CITY OF OCONTO	\$0 - \$99,999
								TRAIL AND SIDEWALKS	
								SRTS 2011-2012 DESIGN	
								SAFE ROUTES TO SCHOOL	SAFE ROUTES TO SCHOO
2012	9006-03-71	11/25/12	217	LLC	MISC	0.000	LOC STR	SRTS - CITY OF OCONTO	\$0 - \$99,999
								TRAIL AND SIDEWALKS	
								SRTS 2011-2012 CONSTRUCTION	
								SAFE ROUTES TO SCHOOL	SAFE ROUTES TO SCHOO
2012	9022-03-00	07/25/12	205	C/E	BRRPL	0.000	LOC STR	T CHASE, SCHWARTZ RD	\$0 - \$99,999
								LITTLE SUAMICO RIVER BRIDGE & APPR	
								DESIGN/LOCAL BRIDGE RW-Y	
								LOCAL LOW COST BRIDGE	BRIDGE PROG 15% OFF
2014	9022-03-71	07/08/14	205	LET	BRRPL	0.000	LOC STR	T CHASE, SCHWARTZ RD	\$500,000 - \$749,999
								LITTLE SUAMICO RIVER BRIDGE & APPR	
								CONST/BRRPL R/W-Y LOCAL BRIDGE	
								LOCAL LOW COST BRIDGE	BRIDGE PROG 15% OFF
2012	9180-18-41	02/25/12	303	UTL	RECST	9.030	STH 022	GILLET-OCONTO FALLS	\$0 - \$99,999
								W CORPORATE LIMITS-HIGHLAND RD	
								CONST/UTILITY R/W-YES	

**2012-2015 Final STIP Project Listing  
NE Region  
OCONTO County**

Year	Project	Schd Dt	Pgm	Contract Type	Concept	Net Miles	HWY	Project Description WISDOT Program	Estimate Anticipated Funding
								STATE 3R	NON-FEDERAL
2012	9180-18-42	02/25/12	303	UTL	RECST	9.030	STH 022	GILLET-OCONTO FALLS	\$0 - \$99,999
								W CORPORATE LIMITS-HIGHLAND RD	
								CONST/UTILITY R/W-YES	
								STATE 3R	NON-FEDERAL
2012	9180-18-43	02/25/12	303	UTL	RECST	9.030	STH 022	GILLET-OCONTO FALLS	\$0 - \$99,999
								W CORPORATE LIMITS-HIGHLAND RD	
								CONST/UTILITY R/W-YES	
								STATE 3R	NON-FEDERAL
2012	9180-18-71	02/14/12	303	LET	RECST	8.156	STH 022	GILLET - OCONTO FALLS	\$9,000,000 - \$9,999,999
								W CORPORATE LIMITS - HIGHLAND RD	
								CONST/RECST EXISTING ALIGNMENT	
								STATE 3R	NON-FEDERAL
2012	9180-19-50	12/25/12	303	R/R	MISC	0.050	STH 022	CHESTNUT AVE, CITY OF OCONTO FALLS	\$0 - \$99,999
								RAILROAD XING SURFACE REPLACEMENT	
								#181553U RW-N	
								STATE 3R	STP ANY AREA
2012	9180-19-51	12/25/12	303	R/R	MISC	0.050	STH 022	CHESTNUT AVE, CITY OF OCONTO FALLS	\$100,000 - \$249,999
								INSTALL RAILROAD XING SIGNALS	
								#181553U RW-N	
								STATE 3R	STP ANY AREA
2013	9180-22-21	01/25/13	303	R/E	RECOND	4.250	STH 022	OCONTO FALLS - USH 141	\$500,000 - \$749,999
								HIGHLAND DRIVE - USH 141	
								STATE 3R	NON-FEDERAL
2014	9180-19-71	11/11/14	303	LET	RECST	1.250	STH 022	CITY OF OCONTO FALLS	\$5,000,000 - \$5,999,999
								CHERRY AVENUE - HIGHLAND DR	

**2012-2015 Final STIP Project Listing  
NE Region  
OCONTO County**

Year	Project	Schd Dt	Pgm	Contract Type	Concept	Net Miles	HWY	Project Description WISDOT Program	Estimate Anticipated Funding
								RW-N	
								STATE 3R	STP ANY AREA
2013	9190-18-71	01/08/13	303	LET	BRRPL	0.097	STH 032	PULASKI - GILLETT	\$750,000 - \$999,999
								OCONTO RIVER BRIDGE & APPROACHES	
								R/W-NO	
								STATE LOW COST BRIDGE	BRIDGE 65% ON SYS
2015	9190-14-21	07/25/15	303	R/E	RECOND	7.998	STH 032	PULASKI - STH 22	\$0 - \$99,999
								PULASKI NVL - CTH E	
								PASSING LANES	
								STATE 3R	NON-FEDERAL
2015	9190-15-21	07/25/15	303	R/E	RECOND	6.950	STH 032	PULASKI - STH 22	\$0 - \$99,999
								CTH E - STH 22	
								PASSING LANES	
								STATE 3R	NON-FEDERAL
2015	9190-19-60	02/10/15	303	LET	RDMTN	3.170	STH 032	LAKEWOOD - TOWNSEND	\$750,000 - \$999,999
								BIG HILL ROAD - BOBCAT LANE	
								R/W-NO PM ?	
								STATE 3R	STP ANY AREA
	9140-13-00		303	I/E	RESURF	6.820	STH 064	LANGLADE-MOUNTAIN	\$100,000 - \$249,999
								WCL-STH 32	
								DESIGN/RESURF RW-NO	
								STATE 3R	STP ANY AREAS
	1150-57-00		303	I/E	RESURF	12.370	USH 041	ABRAMS - OCONTO	\$250,000 - \$499,999
								CTH D - CITY OF OCONTO	
								BACKBONE	NAT'L HWY SYSTEM
	1150-58-30		303	I/E	RDMTN	13.670	USH 041	GREEN BAY-OCONTO	\$0 - \$99,999



**2012-2015 Final STIP Project Listing  
NE Region  
OCONTO County**

Year	Project	Schd Dt	Pgm	Contract Type	Concept	Net Miles	HWY	Project Description WISDOT Program	Estimate Anticipated Funding
								CTH M-USH 141	
								DESIGN/RDMTN CRACK FILLING	
								BACKBONE	NON-FEDERAL
	1150-60-00		303	I/E	RESURF	4.670	USH 041	GREEN BAY-OCONTO	\$0 - \$99,999
								USH 141-KRUEGGERS QUARRY ROAD	
								DESIGN/RESURF	
								BACKBONE	NAT'L HWY SYSTEM
	1150-62-00		303	I/E	PVRPLA	4.670	USH 041	GREEN BAY-OCONTO	\$250,000 - \$499,999
								USH 141-KRUEGGERS QUARRY ROAD	
								DESIGN/PVRPLA ASPHALTIC SURFACE	
								BACKBONE	NAT'L HWY SYSTEM
2013	1150-52-00	06/25/13	303	C/E	MISC	9.610	USH 041	USH 41 CORRIDOR STUDY	\$500,000 - \$749,999
								ABRAMS - FROG POND ROAD	
								PLAN/CORRIDOR MANAGEMENT STUDY	
								BACKBONE	STP ANY AREA
2014	1150-60-71	07/08/14	303	LET	RESURF	4.670	USH 041	GREEN BAY-OCONTO	\$3,000,000 - \$3,999,999
								USH 141-KRUEGGERS QUARRY ROAD	
								RW-NO	
								BACKBONE	NAT'L HWY SYSTEM
2012	1490-28-21	07/25/12	303	R/E	MISC	1.180	USH 141	ABRAMS - STILES	\$100,000 - \$249,999
								USH 141 & CTH E	
								STATE 3R	NON-FEDERAL
2013	1490-28-71	07/09/13	303	LET	MISC	1.180	USH 141	ABRAMS - STILES	\$1,000,000 - \$1,999,999
								USH 141 & CTH E	
								HSIP - J TURN	
								SAFETY (REGULAR HSIP)	HIGHWAY SAFETY IMP P



**2012-2015 Final STIP Project Listing  
NE Region  
OUTAGAMIE County**

Year	Project	Schd Dt	Pgm	Contract Type	Concept	Net Miles	HWY	Project Description WISDOT Program	Estimate Anticipated Funding
								SAFE ROUTES TO SCHOOL	SAFE ROUTES TO SCHO
2012	6506-04-71	04/10/12	205	LET	BRRPL	0.038	LOC STR	T CICERO, GRANDY ROAD	\$250,000 - \$499,999
								SHIOC RIVER BRIDGE B-44-521	
								CONST/BRRPL MILL STREET BRIDGE	
								LOCAL LOW COST BRIDGE	NON-FEDERAL
2012	9202-08-83	05/08/12	302	LET	RECSTE	0.000	LOC STR	DEPERE - SUAMICO	\$750,000 - \$999,999
								WIS 29 RELOCATION US 41-CTH J	
								FREEDOM MITIGATION SITE	
								MAJORS	NAT'L HWY SYSTEM
2014	4984-01-71	07/08/14	206	LET	RECST	0.000	LOC STR	T GRAND CHUTE, CAPITOL DR	\$1,000,000 - \$1,999,999
								RICHMOND ST - ONEIDA ST	
								CONST/RECST	
								STP URBAN 50,000 - 200,000	STP-<200,000 S-LU EX
2012	1146-30-72	07/25/12	215	LLC	MISC	0.000	NON HWY	GREENVILLE BIKE/PED TRAIL	\$750,000 - \$999,999
								TOWN OF GREENVILLE	
								CONST/LOCAL ENHANCE 2011-14	
								LOCAL ENHANCEMENTS	STP ENHANCEMENT
2012	4657-24-00	02/25/12	217	C/E	MISC	0.000	NON HWY	SRTS-TOWN OF GRAND CHUTE	\$0 - \$99,999
								INTERSECTIONS & SIDEWALKS IMPROVE	
								DESIGN SRTS 2011-12	
								SAFE ROUTES TO SCHOOL	SAFE ROUTES TO SCHO
2012	4657-24-71	11/25/12	217	LLC	MISC	0.000	NON HWY	SRTS-TOWN OF GRAND CHUTE	\$100,000 - \$249,999
								INTERSECTIONS & SIDEWALKS IMPROVE	
								CONSTRUCTION SRTS 2011-12	
								SAFE ROUTES TO SCHOOL	SAFE ROUTES TO SCHO
2012	4984-18-00	03/25/12	206	C/E	MISC	0.000	NON HWY	COUNTDOWN DISPLAYS-CITY OF APPLETON	\$0 - \$99,999
								VARIOUS LOCATIONS	

**2012-2015 Final STIP Project Listing  
NE Region  
OUTAGAMIE County**

Year	Project	Schd Dt	Pgm	Contract Type	Concept	Net Miles	HWY	Project Description WISDOT Program	Estimate Anticipated Funding
								DESIGN/MISC COUNTD DISPLAY/HSIP-4A	
								SAFETY (REGULAR HSIP)	NON-FEDERAL
2012	4984-18-71	02/25/12	206	MIS	MISC	0.000	NON HWY	COUNTDOWN DISPLAYS-CITY OF APPLETON	\$0 - \$99,999
								VARIOUS LOCATIONS	
								MISC/ COUNTDOWN DISPLAYS/HSIP-4A	
								SAFETY (REGULAR HSIP)	HWY SFE S-LU EXT
2012	4988-01-71	06/25/12	214	LLC	MISC	0.000	NON HWY	FOX RIVER NAVIGATIONAL AUTHORITY	\$1,000,000 - \$1,999,999
								FOX RIVER LOCKS RESTORA KAUKAUNA #5	
								TE	
								LOCAL ENHANCEMENTS	STP ANY AREAS
2012	4990-03-71	12/11/12	214	LET	MISC	0.000	NON HWY	LITTLE CHUTE CANAL BRIDGE	\$1,000,000 - \$1,999,999
								VILLAGE OF LITTLE CHUTE	
								CONST/MISC LOCAL ENHANCE 2011-2014	
								LOCAL ENHANCEMENTS	STP-ENHANCEMENT S-LU
2012	1146-40-00	07/25/12	303	C/E	MISC	3.240	STH 015	NEW LONDON - APPLETON	\$500,000 - \$749,999
								STH 76 - USH 41	
								PLAN/CORRIDOR MANAGEMENT STUDY	
								STATE 3R	STP ANY AREAS
	6240-22-00		303	I/E	RESURF	19.690	STH 047	APPLETON - BONDUEL	\$250,000 - \$499,999
								CTH JJ - NCL	
								STATE 3R	STP ANY AREAS
	6240-25-00		303	I/E	RESURF	10.470	STH 047	APPLETON-BLACK CREEK	\$100,000 - \$249,999
								DEERVIEW ROAD-CTH B	
								DESIGN/RESURF RW-N	
								STATE 3R	STP ANY AREAS
2014	6240-26-21	09/25/14	303	R/E	RECST	0.100	STH 047	RICHMOND STREET, CITY OF APPLETON	\$100,000 - \$249,999

**2012-2015 Final STIP Project Listing  
NE Region  
OUTAGAMIE County**

Year	Project	Schd Dt	Pgm	Contract Type	Concept	Net Miles	HWY	Project Description WISDOT Program	Estimate Anticipated Funding
								CTH OO INTERSECTION	
								R/W YES BY CITY	
								STATE 3R	NON-FEDERAL
	6230-14-00		303	I/E	RESURF	14.890	STH 054	SEYMOUR-SHIOCTON	\$250,000 - \$499,999
								STH 55-STH 187	
								RESURF	
								STATE 3R	STP ANY AREAS
2012	4658-10-71	04/10/12	303	LET	MISC	0.040	STH 055	SCL - KAUKAUNA	\$1,000,000 - \$1,999,999
								STH 55 & CTH CE INTERSECTION	
								CONST-MISC ROUNDABOUT HSIP-1I	
								SAFETY (REGULAR HSIP)	HIGHWAY SAFETY IMP P
2014	4650-08-50	10/25/14	303	R/R	MISC	0.030	STH 055	CITY OF KAUKAUNA, DELANGLADE STREET	\$0 - \$99,999
								CN RR XING SURFACE 180053T	
								STATE 3R	STP ANY AREA
2014	4650-08-51	10/25/14	303	R/R	MISC	0.030	STH 055	CITY OF KAUKAUNA, DELANGLADE STREET	\$0 - \$99,999
								CN RR XING SIGNALS 180053T	
								STATE 3R	STP ANY AREA
2014	4650-08-71	11/11/14	303	LET	RECSTE	1.010	STH 055	CITY OF KAUKAUNA, DELANGLADE STREET	\$6,000,000 - \$6,999,999
								LAWE STREET - USH 41	
								R/W-YES BY CITY	
								STATE 3R	STP ANY AREA
2012	4075-20-73	05/08/12	303	LET	RECST	1.480	STH 096	MAIN STREET, VIL OF LITTLE CHUTE	\$1,000,000 - \$1,999,999
								JACKSON ST-E CPL	
								COSNT/RECST	
								STATE 3R	STP ANY AREAS

**2012-2015 Final STIP Project Listing  
NE Region  
OUTAGAMIE County**

Year	Project	Schd Dt	Pgm	Contract Type	Concept	Net Miles	HWY	Project Description WISDOT Program	Estimate Anticipated Funding
2012	4075-21-71	02/14/12	303	LET	RECST	0.903	STH 096	DRAPER STREET, CITY OF KAUKAUNA	\$2,000,000 - \$2,999,999
								WCPL KAUKAUNA - LAWE STREET	
								RECST-DRAPER STREET	
								STATE 3R	A/C-STP-<200,000 S-L
2013	4075-20-71	02/12/13	303	LET	RECST	1.480	STH 096	MAIN STREET, VIL OF LITTLE CHUTE	\$4,000,000 - \$4,999,999
								JACKSON ST - E CPL	
								R/W BY STATE	
								STATE 3R	STP ANY AREA
2014	4075-31-71	02/11/14	303	LET	RESURF	10.040	STH 096	WCL - APPLETON	\$6,000,000 - \$6,999,999
								WCL - STH 76	
								R/W - NO	
								STATE 3R	STP ANY AREAS
2012	6520-03-21	01/25/12	303	R/E	RDMTN	10.270	STH 187	SHIOCTON - NCL	\$0 - \$99,999
								STH 54 - NCL	
								RE/RDMTN	
								STATE 3R	NON-FEDERAL
2013	6520-02-71	04/09/13	303	LET	RECST	1.090	STH 187	STH 54 - NORTH COUNTY LINE	\$1,000,000 - \$1,999,999
								DEERVIEW ROAD - SCHINKE ROAD	
								HSIP R/W-YES	
								SAFETY (REGULAR HSIP)	HIGHWAY SAFETY IMP P
2013	6520-03-60	04/09/13	303	LET	RDMTN	10.660	STH 187	SHIOCTON - NCL	\$3,000,000 - \$3,999,999
								STH 54 - NCL	
								R/W - NO PM - NO	
								STATE 3R	NON-FEDERAL
	4685-24-30		303	I/E	BRSHRM	0.170	STH 441	CITY OF APPLETON	\$0 - \$99,999
								FOX RIVER BRIDGE	
								BRPNTING BRSHRM	

**2012-2015 Final STIP Project Listing  
NE Region  
OUTAGAMIE County**

Year	Project	Schd Dt	Pgm	Contract Type	Concept	Net Miles	HWY	Project Description WISDOT Program	Estimate Anticipated Funding
								BACKBONE	NON-FEDERAL
2012	4685-12-71	12/11/12	303	LET	MISC	0.000	STH 441	STH 441 & CTH KK INTERCHANGE	\$1,000,000 - \$1,999,999
								R/W-Y	
								SAFETY (REGULAR HSIP)	HIGHWAY SAFETY IMP P
2015	4685-19-60	12/08/15	303	LET	RDMTN	10.880	STH 441	TRI COUNTY FREEWAY	\$3,000,000 - \$3,999,999
								USH 10-NORTH JUNCTION USH 41	
								R/W-NO PM-?	
								BACKBONE	NAT'L HWY SYSTEM
	1130-43-30		303	I/E	RDMTN	11.080	USH 041	APPLETON-GREEN BAY	\$0 - \$99,999
								STH 15-CTH J	
								DESIGN/RDMTN	
								BACKBONE	NON-FEDERAL
	1132-09-00		303	I/E	RECST	0.000	USH 041	APPLETON - GREEN BAY ROAD	\$250,000 - \$499,999
								STH 125 INTERCHANGE	
								BACKBONE	STP ANY AREAS
2012	1130-33-40	11/25/12	303	UTL	RECST	0.010	USH 041	APPLETON - GREEN BAY	\$0 - \$99,999
								STH 47 INTERCHANGE	
								UTL LOE	
								BACKBONE	NON-FEDERAL
2012	1130-42-21	02/25/12	303	R/E	MISC	22.240	USH 041	APPLETON-GREEN BAY	\$0 - \$99,999
								HWY 15-SCHEURING ROAD	
								RE/MISC	
								STATE 3R	NON-FEDERAL
2013	1130-33-71	03/12/13	303	LET	RECST	0.010	USH 041	APPLETON - GREEN BAY	\$3,000,000 - \$3,999,999
								STH 47 INTERCHANGE	

**2012-2015 Final STIP Project Listing  
NE Region  
OUTAGAMIE County**

<b>Year</b>	<b>Project</b>	<b>Schd Dt</b>	<b>Pgm</b>	<b>Contract Type</b>	<b>Concept</b>	<b>Net Miles</b>	<b>HWY</b>	<b>Project Description WISDOT Program</b>	<b>Estimate Anticipated Funding</b>
								R/W-YES	
								BACKBONE	NAT'L HWY SYSTEM
2012	1009-39-44	04/10/12	305	LET	TOPM	0.000	VAR HWY	EXPOXY PAVEMENT MARKING	\$250,000 - \$499,999
								VARIOUS HIGHWAYS REGION WIDE	
								CONST-MISC	
								STATE HIGHWAY OPERATIONS PROGRAM	STP ANY AREAS





**2012-2015 Final STIP Project Listing  
NE Region  
SHEBOYGAN County**

Year	Project	Schd Dt	Pgm	Contract Type	Concept	Net Miles	HWY	Project Description WISDOT Program	Estimate Anticipated Funding
								LOCAL ENHANCEMENTS	NONMOTORIZED TRANSPOR
2012	4995-00-27	07/25/12	206	C/E	RECST	0.000	LOC STR	C PLYMOUTH, MILWAUKEE ST	\$0 - \$99,999
								MILL ST-MAIN ST	
								DESIGN/RECST RW-YES	
								STP URBAN 5,000 - 20,000	STP-<200,000 S-LU EX
2012	4996-01-56	11/13/12	214	LET	MISC	0.000	LOC STR	EISNER AVE PEDESTRIAN&BICYCLE FACIL	\$3,000,000 - \$3,999,999
								N 8TH STREET - N 21ST STREET	
								NTPP R\$	
								LOCAL ENHANCEMENTS	NONMOTORIZED TRANSPOR
2012	4996-01-58	09/11/12	214	LET	MISC	0.000	LOC STR	TAYLOR DRIVE, CITY OF SHEBOYGAN	\$6,000,000 - \$6,999,999
								KOHLER MEMORIAL DR - CROCKER AVE	
								NTPP R\$	
								LOCAL ENHANCEMENTS	NONMOTORIZED TRANSPOR
2012	4996-14-71	03/25/12	214	LLC	MISC	0.000	LOC STR	SHEBOYGAN COUNTY SAFETY UPDATES	\$250,000 - \$499,999
								TRAFFIC CALMING AT SASD SCHOOLS	
								NTPP	
								LOCAL ENHANCEMENTS	NONMOTORIZED TRANSPOR
2012	4996-15-71	11/13/12	214	LET	MISC	0.000	LOC STR	VIL OF KOHLER, BIKE PED FACILITIES	\$750,000 - \$999,999
								MULTI-USE PATHS,RACKS,SIDEWALKS	
								NTPP R\$	
								LOCAL ENHANCEMENTS	NONMOTORIZED TRANSPOR
2014	4995-00-28	07/08/14	206	LET	RECST	0.000	LOC STR	C PLYMOUTH, MILWAUKEE ST.	\$100,000 - \$249,999
								MILL ST-MAIN ST	
								CONST/RECST RW-YES	
								STP URBAN 5,000 - 20,000	STP-<200,000 S-LU EX
2015	4996-17-71	07/14/15	211	LET	MISC	0.000	NON HWY	RAIL-TRAIL CONVERSION UP CORRIDOR	\$1,000,000 - \$1,999,999
								CITY OF SHEBOYGAN	

**2012-2015 Final STIP Project Listing  
NE Region  
SHEBOYGAN County**

Year	Project	Schd Dt	Pgm	Contract Type	Concept	Net Miles	HWY	Project Description WISDOT Program	Estimate Anticipated Funding
								COSNT/ MISC CMAQ FUNDS	
								CONGESTION MITIGATION AND AIR QUALITY (CMA	CMAQ CONGESTION MITI
2015	4996-18-71	07/25/15	211	LLC	MISC	0.000	NON HWY	EXTENDING THE INTERURBAN TRAIL	\$250,000 - \$499,999
								TOWN OF WILSON	
								CONST/MISC CMAQ 2010-13	
								CONGESTION MITIGATION AND AIR QUALITY (CMA	CMAQ CONGESTION MITI
2015	4996-01-48	07/14/15	214	LET	MISC	0.000	OFF SYS	UP RAIL CORRIDOR	\$1,000,000 - \$1,999,999
								PENNSYLVANIA AVENUE - MARTIN AVENUE	
								R\$L NTPP	
								LOCAL ENHANCEMENTS	NONMOTORIZED TRANSP
2012	1440-13-40	07/25/12	302	UTL	MISC	0.000	STH 023	STH 67 - USH 41	\$500,000 - \$749,999
								PLYMOUTH/STH 67 - WCL	
								MAJORS	NON-FEDERAL
2012	1440-23-60	12/11/12	303	LET	BRSHRM	0.170	STH 023	SHEBOYGAN FALLS	\$250,000 - \$499,999
								WOODLAND, RANGE LINE RD	
								BRSHRM BRIDGE PAINTING	
								STATE LOW COST BRIDGE	STP ANY AREA
2012	1440-25-71	12/11/12	303	LET	RECST	0.090	STH 023	FOND DU LAC - SHEBOYGAN	\$3,000,000 - \$3,999,999
								STH 23 & CTH OJ INTERSECTION	
								HSIP R/W=YES	
								STATE 3R	HIGHWAY SAFETY IMP P
2012	1440-26-71	12/11/12	303	LET	RECST	0.290	STH 023	FOND DU LAC - SHEBOYGAN	\$750,000 - \$999,999
								STH 23 & CTH M INTERSECTION	
								HSIP	
								SAFETY (REGULAR HSIP)	HIGHWAY SAFETY IMP P
2012	1440-29-00	02/25/12	303	C/E	MISC	12.050	STH 023	SHEBOYGAN COUNTY, STH 23	\$500,000 - \$749,999

**2012-2015 Final STIP Project Listing  
NE Region  
SHEBOYGAN County**

Year	Project	Schd Dt	Pgm	Contract Type	Concept	Net Miles	HWY	Project Description WISDOT Program	Estimate Anticipated Funding
								CTH C-IH 43	
								DESIGN/MISC MONUMENTATION	
								STATE 3R	NON-FEDERAL
2013	1440-13-71	03/12/13	302	LET	RECST	7.466	STH 023	FOND DU LAC - PLYMOUTH	\$9,000,000 - \$9,999,999
								WCL - CTH C	
								GRADE R/W-YES	
								MAJORS	HIGH PRIORITY PROJEC
2013	1440-13-72	03/12/13	302	LET	RECST	7.466	STH 023	FOND DU LAC - PLYMOUTH	\$15,000,000 - \$16,999,999
								WCL - CTH C	
								BASE/PAVE R/W-NO	
								MAJORS	NON-FEDERAL
2013	1440-13-74	03/12/13	302	LET	BRNEW	13.150	STH 023	FOND DU LAC-PLYMOUTH	\$1,000,000 - \$1,999,999
								SHEBOYGAN R-WB ICE AGE TRAIL CROSS	
								MAJORS	NON-FEDERAL
2013	1440-22-60	12/10/13	303	LET	BRSHRM	0.630	STH 023	PLYMOUTH - SHEBOYGAN	\$250,000 - \$499,999
								STH 57 BRIDGES B-59-92 AND B-59-93	
								R/W NO BRIDGE PAINT	
								STATE 3R	STP ANY AREA
2014	1440-27-71	03/11/14	303	LET	PVRPLA	0.510	STH 023	FOND DU LAC - SHEBOYGAN	\$2,000,000 - \$2,999,999
								STH 23 & CTH Y INTERCHANGE	
								R/W - NO	
								STATE 3R	NAT'L HWY SYSTEM
2015	1440-18-71	09/08/15	303	LET	MISC	8.200	STH 023	PLYMOUTH - SHEBOYGAN FALLS	\$250,000 - \$499,999
								STH 67 - STH 32	
								R/W-NO	
								STATE 3R	NAT'L HWY SYSTEM

**2012-2015 Final STIP Project Listing  
NE Region  
SHEBOYGAN County**

Year	Project	Schd Dt	Pgm	Contract Type	Concept	Net Miles	HWY	Project Description WISDOT Program	Estimate Anticipated Funding
	4010-17-00		303	I/E	RECST	0.492	STH 028	SHEBOYGAN FALLS - SHEBOYGAN	\$250,000 - \$499,999
								CTH A - GREENWING DRIVE	
								STATE 3R	NAT'L HWY SYSTEM
2012	4010-14-71	05/08/12	303	LET	BRRHB	0.170	STH 028	WALDO - PLYMOUTH	\$100,000 - \$249,999
								ONION RIVER & OTTER CREEK BRIDGES	
								STRUCTURES B-59-13 & B-59-5	
								STATE LOW COST BRIDGE	NON-FEDERAL
2012	4640-05-21	07/25/12	303	R/E	RECST	0.390	STH 028	SHEBOYGAN FALLS - SHEBOYGAN	\$250,000 - \$499,999
								PRANGE ROAD - TAYLOR DRIVE	
								STATE 3R	NON-FEDERAL
2012	4640-06-00	12/25/12	303	C/E	BRRHB	0.010	STH 028	14TH STREET, CITY OF SHEBOYGAN	\$100,000 - \$249,999
								SHEBOYGAN RIVER BRIDGE	
								R/W-NO B-59-0033	
								STATE 3R	STP ANY AREAS
2015	4640-05-71	08/11/15	303	LET	RECST	0.390	STH 028	SHEBOYGAN FALLS - SHEBOYGAN	\$4,000,000 - \$4,999,999
								PRANGE ROAD - TAYLOR DRIVE	
								R/W-Y	
								STATE 3R	NAT'L HWY SYSTEM
2015	4640-06-71	11/10/15	303	LET	BRRHB	0.010	STH 028	14TH STREET, CITY OF SHEBOYGAN	\$1,000,000 - \$1,999,999
								SHEBOYGAN RIVER BRIDGE	
								R/W-NO B-59-0033	
								STATE 3R	STP ANY AREAS
2012	4540-21-71	11/13/12	303	LET	RESURF	6.730	STH 032	SHEBOYGAN FALLS - HOWARD'S GROVE	\$3,000,000 - \$3,999,999
								STH 23 - N VILLAGE LIMITS	
								R/W - YES	

**2012-2015 Final STIP Project Listing  
NE Region  
SHEBOYGAN County**

Year	Project	Schd Dt	Pgm	Contract Type	Concept	Net Miles	HWY	Project Description WISDOT Program	Estimate Anticipated Funding
								STATE 3R	STP ANY AREAS
2013	4540-23-21	07/25/13	303	R/E	RECST	0.020	STH 032	CITY OF SHEBOYGAN FALLS	\$100,000 - \$249,999
								STH 32 & HAPPY LANE INTERESECTION	
								STATE 3R	NON-FEDERAL
2015	4540-23-71	07/14/15	303	LET	RECST	0.020	STH 032	CITY OF SHEBOYGAN FALLS	\$1,000,000 - \$1,999,999
								STH 32 & HAPPY LANE INTERSECTION	
								R/W-YES	
								STATE 3R	STP ANY AREA
2012	4570-08-71	11/13/12	303	LET	RESURF	0.810	STH 042	VILLAGE OF HOWARDS GROVE	\$500,000 - \$749,999
								PIGEON RIVER - N VILLAGE LIMITS	
								R/W - NO	
								STATE 3R	MINIMUM GUARANTEE
2014	4630-05-21	04/25/14	303	R/E	RECST	0.400	STH 042	CALUMET AVENUE, CITY OF SHEBOYGAN	\$100,000 - \$249,999
								MAIN ACENUE-26TH STREET	
								R/W BY CITY R\$L	
								STATE 3R	NON-FEDERAL
2015	4630-05-71	11/10/15	303	LET	RECST	0.400	STH 042	CALUMET AVENUE, CITY OF SHEBOYGAN	\$1,000,000 - \$1,999,999
								MAIN AVENUE-26TH STREET	
								R/W-YES BY CITY	
								STATE 3R	STP ANY AREAS
2012	4015-13-60	05/08/12	303	LET	RDMTN	24.460	STH 057	WALDO - STH 32	\$750,000 - \$999,999
								SOUTH COUNTY LINE - STH 32	
								PM - YES / RW-NO	
								STATE 3R	STP ANY AREA
2012	4015-13-61	12/11/12	303	LET	RDMTN	23.550	STH 057	WALDO - STH 32	\$6,000,000 - \$6,999,999
								SOUTH COUNTY LINE - STH 32	

**2012-2015 Final STIP Project Listing  
NE Region  
SHEBOYGAN County**

Year	Project	Schd Dt	Pgm	Contract Type	Concept	Net Miles	HWY	Project Description WISDOT Program	Estimate Anticipated Funding
								PM - YES / RW-NO	
								STATE 3R	STP ANY AREA
2012	4015-16-71	05/08/12	303	LET	MISC	0.500	STH 057	MILWAUKEE - GREEN BAY	\$500,000 - \$749,999
								STH 57 & CTH C INTERSECTION	
								HSIP R/W-NO	
								SAFETY (REGULAR HSIP)	HIGHWAY SAFETY IMP P
2014	4015-17-60	08/12/14	303	LET	BRSHRM	0.090	STH 057	PLYMOUTH - KIEL	\$500,000 - \$749,999
								SHEBOYGAN RIVER & OTTER CK BRIDGE	
								BRIDGE PAINTING	
								STATE LOW COST BRIDGE	STP ANY AREAS
	4550-06-00		303	I/E	RECST	0.050	STH 067	CITY PLYMOUTH, STH 67	\$0 - \$99,999
								STH 67 & CTH PP INTERSECTION	
								DESIGN/RECONST INTERSECTION	
								STATE 3R	STP ANY AREAS
2012	4560-05-21	07/25/12	303	R/E	RECST	1.280	STH 067	CITY OF PLYMOUTH	\$100,000 - \$249,999
								CTH PP - SUHRKE ROAD	
								R\$	
								STATE 3R	NON-FEDERAL
2013	4550-06-21	07/25/13	303	R/E	RECST	0.050	STH 067	CITY PLYMOUTH, STH 67	\$0 - \$99,999
								STH 67 & CTH PP INTERSECTION	
								RE/RECONST INTERSECTION	
								STATE 3R	NON-FEDERAL
2013	4560-05-71	12/10/13	303	LET	RECST	1.264	STH 067	CITY OF PLYMOUTH	\$2,000,000 - \$2,999,999
								CTH PP - SUHRKE ROAD	
								R/W-YES	
								STATE 3R	STP ANY AREA
2013	4560-05-72	12/10/13	303	LET	RECST	0.130	STH 067	CITY OF PLYMOUTH	\$500,000 - \$749,999

**2012-2015 Final STIP Project Listing  
NE Region  
SHEBOYGAN County**

Year	Project	Schd Dt	Pgm	Contract Type	Concept	Net Miles	HWY	Project Description WISDOT Program	Estimate Anticipated Funding
								MULLET RIVER - SUHRKE ROAD	
								R/W-NO	
								STATE 3R	NON-FEDERAL
2013	4560-05-73	12/10/13	303	LET	RESURF	0.500	STH 067	STH 67, CITY OF PLYMOUTH	\$100,000 - \$249,999
								CTHPP-E. RIVER BEND DRIVE	
								CONST/MILL & OVERLAY	
								STATE 3R	STP ANY AREAS
2014	4550-06-71	07/08/14	303	LET	RECST	0.050	STH 067	CITY PLYMOUTH, STH 67	\$250,000 - \$499,999
								STH 67 & CTH PP INTERSECTION	
								CONST/RECONST INTERSECTION	
								STATE 3R	STP ANY AREAS
2013	6525-06-21	02/25/13	303	R/E	RESURF	6.830	STH 144	STH 28 - STH 57	\$100,000 - \$249,999
								.	
								BDO B-59-104,143,144&147	
								STATE 3R	NON-FEDERAL
2015	6525-06-71	03/10/15	303	LET	RESURF	6.830	STH 144	STH 28 - RANDOM LAKE	\$4,000,000 - \$4,999,999
								STH 28 - STH 57	
								BDO B-59-104,143,144&147 R/W-YES	
								STATE 3R	STP ANY AREA
2012	4200-03-71	12/11/12	214	LET	MISC	0.000	VAR HWY	SHEBOYGAN FALLS BICYCLE&PEDESTRIAN	\$2,000,000 - \$2,999,999
								CITY OF SHEBOYGAN FALLS	
								NTPP R\$L	
								LOCAL ENHANCEMENTS	NONMOTORIZED TRANSP
2012	4996-01-54	07/12/12	214	LET	MISC	0.000	VAR HWY	CITY OF SHEBOYGAN	\$750,000 - \$999,999
								SIDEWALK GAP IMPROVEMENT	
								NTPP R\$L	
								LOCAL ENHANCEMENTS	NONMOTORIZED TRANSP



**2012-2015 Final STIP Project Listing  
NE Region  
WINNEBAGO County**

Year	Project	Schd Dt	Pgm	Contract Type	Concept	Net Miles	HWY	Project Description WISDOT Program	Estimate Anticipated Funding
	6468-02-00		205	I/E	BRRPL	0.000	CTH G	C NEENAH, CTH G	\$0 - \$99,999
								NEENAH SLOUGH BRIDGE & APPROACHES	
								DESIGN/BRRPL P-70-0714	
								LOCAL LOW COST BRIDGE	NON-FEDERAL
2014	6468-02-71	07/08/14	205	LET	BRRPL	0.000	CTH G	C NEENAH, CTH G	\$500,000 - \$749,999
								NEENAH SLOUGH BRIDGE & APPROACHES	
								CONST/BRBPL P-70-0714 RW-YES	
								LOCAL LOW COST BRIDGE	BRIDGE PROG 15% OFF
2012	6474-01-71	04/10/12	205	LET	BRRPL	0.204	CTH K	FOX RIVER BRIDGE	\$2,000,000 - \$2,999,999
								CTH E - EUREKA LOCK ROAD	
								CONST/BRRPL EXISTING B-70-0314	
								LOCAL LOW COST BRIDGE	BRIDGE PROG 85% ON/O
2012	1120-10-85	04/10/12	302	LET	RECSTE	0.000	LOC STR	STH 26 - BREEZEWOOD LANE	\$1,000,000 - \$1,999,999
								STH 26 - STH 21	
								POBEREZNY ROAD	
								MAJORS	NAT'L HWY SYSTEM
2012	4619-05-71	07/25/12	214	LLC	MISC	0.000	LOC STR	NORTH LAKE STREET BIKE/PED TRAIL	\$250,000 - \$499,999
								NORTH LAKE STREET	
								690240J, 6898181C, 689817V, RE\$L	
								LOCAL ENHANCEMENTS	STP ENHANCEMENT
2012	4625-01-00	07/25/12	206	C/E	RECSTE	0.000	LOC STR	C OSHKOSH, W FERNAU AVE	\$0 - \$99,999
								JACKSON ST - VINLAND ST	
								DESIGN/RECSTE	
								STP URBAN 50,000 - 200,000	NON-FEDERAL
2012	4992-01-00	07/25/12	205	C/E	BRRPL	0.000	LOC STR	C MENASHA, 3RD ST	\$0 - \$99,999
								LAKE WINNEBAGO SLOUGH & APPROACH	
								DESIGN/BRRP RW-YES P-70-0702	

**2012-2015 Final STIP Project Listing  
NE Region  
WINNEBAGO County**

Year	Project	Schd Dt	Pgm	Contract Type	Concept	Net Miles	HWY	Project Description WISDOT Program	Estimate Anticipated Funding
								LOCAL LOW COST BRIDGE	BRIDGE PROG 15% OFF
2012	4994-01-15	11/13/12	206	LET	RECST	0.510	LOC STR	N MAIN STREET, CITY OF OSHKOSH	\$1,000,000 - \$1,999,999
								NEW YORK - MURDOCK	
								STP-URBAN R/W-NO	
								STP URBAN 50,000 - 200,000	STP STATE FLEXIBLE O
2014	4625-01-71	07/08/14	206	LET	RECSTE	0.000	LOC STR	C OSHKOSH, W FERNAU AVE	\$1,000,000 - \$1,999,999
								JACKSON ST - VINLAND ST	
								CONST/RECSTE	
								STP URBAN 50,000 - 200,000	STP-<200,000 S-LU EX
2014	4992-01-71	07/08/14	205	LET	BRRPL	0.000	LOC STR	C MENASHA, 3RD ST	\$100,000 - \$249,999
								LAKE WINNEBAGO SLOUGH & APPROACHES	
								CONST/BRRPL RW-YES P-70-0702	
								LOCAL LOW COST BRIDGE	BRIDGE PROG 15% OFF
2012	4994-06-00	01/25/12	217	C/E	MISC	0.000	NON HWY	SRTS-CITY OF OSHKOSH	\$0 - \$99,999
								SAFE CROSSWALKS & ENCOURAGEMENT	
								DESIGN	
								SAFE ROUTES TO SCHOOL	SAFE ROUTES TO SCHO
2012	4994-06-71	11/25/12	217	LLC	MISC	0.000	NON HWY	SRTS-CITY OF OSHKOSH	\$0 - \$99,999
								SAFE CROSSWALKS & ENCOURAEMENT	
								CONSTRUCTION	
								SAFE ROUTES TO SCHOOL	SAFE ROUTES TO SCHO
2012	6440-03-71	11/25/12	217	LLC	MISC	0.000	NON HWY	SRTS-CITY OF OMRO	\$0 - \$99,999
								BIKE FAC & SIDEWALK CONNECTION	
								CONSTRUCTION SRTS 2011-2012	
								SAFE ROUTES TO SCHOOL	SAFE ROUTES TO SCHO
2012	6200-15-72	05/08/12	303	LET	MISC	0.100	OFF SYS	OSHKOSH-USH 10	\$100,000 - \$249,999
								CTH G-CTH II	

**2012-2015 Final STIP Project Listing  
NE Region  
WINNEBAGO County**

Year	Project	Schd Dt	Pgm	Contract Type	Concept	Net Miles	HWY	Project Description WISDOT Program	Estimate Anticipated Funding
								RW-NO	
								BACKBONE	NON-FEDERAL
2012	6180-20-71	11/13/12	303	LET	MISC	0.400	STH 021	CITY OF OMRO	\$250,000 - \$499,999
								STH 21 & STH 116 NORTH JUNCTION	
								HSIP	
								SAFETY (REGULAR HSIP)	HIGHWAY SAFETY IMP P
2012	6180-22-00	03/25/12	303	C/E	MISC	15.830	STH 021	WINNEBAGO CO, STH 21	\$250,000 - \$499,999
								WCL-USH 41	
								DESIGN/MISC MONUMENTATION	
								STATE 3R	NON-FEDERAL
2012	6190-15-01	09/25/12	303	C/E	BRRPL	0.170	STH 116	MAIN ST VILLAGE OF WINNECONNE	\$2,000,000 - \$2,999,999
								WOLF RIVER BRIDGE AND APPROACHES	
								RW-Y CONSTR HOLD FOR HCB	
								STATE LOW COST BRIDGE	MINIMUM GUARANTEE
2013	6190-16-21	05/25/13	303	R/E	RESURF	0.800	STH 116	C. OMRO - V. WINNECONNE	\$0 - \$99,999
								N VILLAGE LIMITS-S VILLAGE LIMITS	
								REAL ESTATE	
								BACKBONE	NON-FEDERAL
2013	6190-20-60	05/14/13	303	LET	RDMTN	3.710	STH 116	WAUKAU-OMRO	\$1,000,000 - \$1,999,999
								STH 91-CITY OF OMRO	
								CONST/RDMTN, RW-NO	
								STATE 3R	NON-FEDERAL
2014	6190-23-60	03/11/14	303	LET	RDMTN	1.510	STH 116	MAIN STREET, VILLAGE OF WINNECONNE	\$250,000 - \$499,999
								9TH STREET-13TH AVENUE	
								CONST/RDMTN RW-NO	
								STATE 3R	NAT'L HWY SYSTEM
2015	6190-16-22	07/25/15	303	R/E	RECST	4.510	STH 116	EAST RIVER DRIVE, CITY OF OMRO	\$0 - \$99,999

**2012-2015 Final STIP Project Listing  
NE Region  
WINNEBAGO County**

Year	Project	Schd Dt	Pgm	Contract Type	Concept	Net Miles	HWY	Project Description WISDOT Program	Estimate Anticipated Funding
								SPRUCE STREET-PINE STREET	
								RE	
								STATE 3R	NON-FEDERAL
2012	4617-07-00	07/25/12	205	C/E	BRRPL	0.000	TWN RD	T BLACK WOLF, BLACK WOLF AVE	\$0 - \$99,999
								WILLOW HARBOR CREEK & APPROACHES	
								DESIGN/BRRPL P-70-0911 RW-YES	
								LOCAL LOW COST BRIDGE	BRIDGE PROG 15% OFF
2012	4992-00-52	07/25/12	206	C/E	RECST	0.000	TWN RD	T MENASHA, EAST SHADY LN	\$0 - \$99,999
								AMERICAN DR - COLD SPRING RD	
								DESIGN/RECST	
								STP URBAN 50,000 - 200,000	NON-FEDERAL
2014	4617-07-71	07/08/14	205	LET	BRRPL	0.000	TWN RD	T BLACK WOLF, BLACK WOLF AVE	\$100,000 - \$249,999
								WILLOW HARBOR CREEK & APPROACHES	
								CONST/BRRPL P-70-0911, RW-YES	
								LOCAL LOW COST BRIDGE	BRIDGE PROG 15% OFF
2014	4992-00-53	07/08/14	206	LET	RECST	0.000	TWN RD	T MENASHA, EAST SHADY LN	\$3,000,000 - \$3,999,999
								AMERICAN DR - COLD SPRING RD	
								CONST/RECST	
								STP URBAN 50,000 - 200,000	STP-<200,000 S-LU EX
	1500-48-30		303	I/E	RDMTN	16.550	USH 010	WAUPACA-MENASHA	\$0 - \$99,999
								NCL-STH 441	
								DESIGN/RDMTN	
								BACKBONE	NON-FEDERAL
2012	1517-07-21	01/25/12	302	R/E	RECSTE	5.210	USH 010	USH 10 - USH 10/STH 441	\$0 - \$99,999
								COUNTY CB - ONEIDA STREET	
								USH 10/STH 441 REAL ESTATE	
								MAJORS	NON-FEDERAL

**2012-2015 Final STIP Project Listing  
NE Region  
WINNEBAGO County**

Year	Project	Schd Dt	Pgm	Contract Type	Concept	Net Miles	HWY	Project Description WISDOT Program	Estimate Anticipated Funding
2013	1517-07-22	01/25/13	302	R/E	RECSTE	5.210	USH 010	USH 10 - USH 10/STH 441	\$0 - \$99,999
								COUNTY CB - ONEIDA STREET	
								USH 10/STH 441 EARLY ACQUISITIONS	
								MAJORS	NON-FEDERAL
2013	1517-07-40	09/25/13	302	UTL	RECSTE	5.210	USH 010	USH 10 - USH 10/STH 441	\$0 - \$99,999
								COUNTY CB - ONEIDA STREET	
								USH 10/STH 441 UTL PLACEHOLDER	
								MAJORS	NON-FEDERAL
2014	1517-07-41	09/25/14	302	UTL	RECSTE	5.210	USH 010	USH 10 - USH 10/STH 441	\$0 - \$99,999
								COUNTY CB - ONEIDA STREET	
								USH 10/STH 441 UTL PLACEHOLDER	
								MAJORS	NON-FEDERAL
2014	1517-07-71	07/08/14	302	LET	RECSTE	5.210	USH 010	USH 10 - USH 10/STH 441	\$0 - \$99,999
								COUNTY CB - ONEIDA STREET	
								USH 10 MAINLINE	
								MAJORS	NAT'L HWY SYSTEM
2014	1517-07-72	07/08/14	302	LET	RECSTE	5.210	USH 010	USH 10 - USH 10/STH 441	\$0 - \$99,999
								COUNTY CB - ONEIDA STREET	
								USH 41 INTERCHANGE PHASE 1	
								MAJORS	NAT'L HWY SYSTEM
2014	1517-07-73	07/08/14	302	LET	RECSTE	5.210	USH 010	USH 10 - USH 10/STH 441	\$0 - \$99,999
								COUNTY CB - ONEIDA STREET	
								USH 41 INTERCHANGE PHASE 2	
								MAJORS	NAT'L HWY SYSTEM
2014	1517-07-74	07/08/14	302	LET	RECSTE	5.210	USH 010	USH 10 - USH 10/STH 441	\$0 - \$99,999
								COUNTY CB - ONEIDA STREET	
								USH 41 MAINLINE PHASE 1	

**2012-2015 Final STIP Project Listing  
NE Region  
WINNEBAGO County**

Year	Project	Schd Dt	Pgm	Contract Type	Concept	Net Miles	HWY	Project Description WISDOT Program	Estimate Anticipated Funding
								MAJORS	NAT'L HWY SYSTEM
2014	1517-07-75	07/08/14	302	LET	RECSTE	5.210	USH 010	USH 10 - USH 10/STH 441	\$0 - \$99,999
								COUNTY CB - ONEIDA STREET	
								USH 41 MAINLINE PHASE 2	
								MAJORS	NAT'L HWY SYSTEM
2014	1517-07-76	07/08/14	302	LET	RECSTE	5.210	USH 010	USH 10 - USH 10/STH 441	\$0 - \$99,999
								COUNTY CB - ONEIDA STREET	
								LLBDM STRUCTURE PHASE 1	
								MAJORS	NAT'L HWY SYSTEM
2014	1517-07-77	07/08/14	302	LET	RECSTE	5.210	USH 010	USH 10 - USH 10/STH 441	\$0 - \$99,999
								COUNTY CB - ONEIDA STREET	
								LLBDM STRUCTURE PHASE 2	
								MAJORS	NAT'L HWY SYSTEM
2014	1517-07-78	07/08/14	302	LET	RECSTE	5.210	USH 010	USH 10 - USH 10/STH 441	\$0 - \$99,999
								COUNTY CB - ONEIDA STREET	
								USH 10/STH 441 MAINLINE PHASE 1	
								MAJORS	NAT'L HWY SYSTEM
2014	1517-07-79	07/08/14	302	LET	RECSTE	5.210	USH 010	USH 10 - USH 10/STH 441	\$0 - \$99,999
								COUNTY CB - ONEIDA STREET	
								USH 10/STH 441 MAINLINE PHASE 2	
								MAJORS	NAT'L HWY SYSTEM
2014	1517-07-80	05/13/14	302	LET	RECSTE	5.210	USH 010	USH 10 - USH 10/STH 441	\$0 - \$99,999
								COUNTY CB - ONEIDA STREET	
								USH 41 INTCHG EARLY STEEL FAB	
								MAJORS	NAT'L HWY SYSTEM
2014	1517-07-81	05/13/14	302	LET	RECSTE	5.210	USH 010	USH 10 - USH 10/STH 441	\$0 - \$99,999
								COUNTY CB - ONEIDA STREET	

**2012-2015 Final STIP Project Listing**  
**NE Region**  
**WINNEBAGO County**

Year	Project	Schd Dt	Pgm	Contract Type	Concept	Net Miles	HWY	Project Description WISDOT Program	Estimate Anticipated Funding
								LLBDM EARLY STEEL FABRICATION	
								MAJORS	NAT'L HWY SYSTEM
2014	1517-07-82	07/08/14	302	LET	RECSTE	5.210	USH 010	USH 10 - USH 10/STH 441	\$0 - \$99,999
								COUNTY CB - ONEIDA STREET	
								WETLAND MITIGATION SITE	
								MAJORS	NAT'L HWY SYSTEM
2014	1517-07-90	01/25/14	302	SFA	RECSTE	5.210	USH 010	USH 10 - USH 10/STH 441	\$0 - \$99,999
								COUNTY CB - ONEIDA STREET	
								LAW ENFORCEMENT MITIGATION	
								MAJORS	NON-FEDERAL
2014	1517-75-72	07/08/14	302	LET	RECSTE	5.210	USH 010	USH 10 - USH 10/STH 441	\$0 - \$99,999
								COUNTY CB - ONEIDA STREET	
								USH 10/STH 441 MAINLINE	
								MAJORS	NAT'L HWY SYSTEM
2014	1517-75-73	07/08/14	302	LET	RECSTE	5.210	USH 010	USH 10 - USH 10/STH 441	\$0 - \$99,999
								COUNTY CB - ONEIDA STREET	
								USH 10/STH 441 MAINLINE	
								MAJORS	NAT'L HWY SYSTEM
2014	1517-75-79	07/08/14	302	LET	RECSTE	5.210	USH 010	USH 10 - USH 10/STH 441	\$0 - \$99,999
								COUNTY CB - ONEIDA STREET	
								ONEIDA ST (USH 10) INTCHG	
								MAJORS	NAT'L HWY SYSTEM
2015	1517-07-91	01/25/15	302	SFA	RECSTE	5.210	USH 010	USH 10 - USH 10/STH 441	\$0 - \$99,999
								COUNTY CB - ONEIDA STREET	
								LAW ENFORCEMENT MITIGATION	
								MAJORS	NON-FEDERAL
	1120-54-30		303	I/E	RDMTN	9.610	USH 041	NEENAH-APPLETON	\$0 - \$99,999

**2012-2015 Final STIP Project Listing  
NE Region  
WINNEBAGO County**

Year	Project	Schd Dt	Pgm	Contract Type	Concept	Net Miles	HWY	Project Description WISDOT Program	Estimate Anticipated Funding
								BREEZEWOOD LANE-STH 15	
								DESIGN/RDMTN	
								BACKBONE	NON-FEDERAL
2012	1120-09-90	04/25/12	302	SFA	RECSTE	1.610	USH 041	STH 26 - BREEZEWOOD LANE	\$100,000 - \$249,999
								USH 45 - BREEZEWOOD LANE	
								LAW ENFORCEMENT MITIGATION	
								MAJORS	NON-FEDERAL
2013	1120-09-49	01/25/13	302	UTL	RECSTE	2.860	USH 041	STH 26 - BREEZEWOOD LANE	\$1,000,000 - \$1,999,999
								US 45 - BREEZEWOOD LANE	
								COUNTY Y, GG UTILITIES	
								MAJORS	NON-FEDERAL
2013	1120-10-82	07/09/13	302	LET	RECSTE	0.180	USH 041	STH 26 - BREEZEWOOD LANE	\$100,000 - \$249,999
								STH 26 - STH 21	
								STH 26 INTCHG LANDSCAPING	
								MAJORS	NAT'L HWY SYSTEM
2013	1120-10-84	03/12/13	302	LET	RECSTE	0.310	USH 041	STH 26 - BREEZEWOOD LANE	\$500,000 - \$749,999
								STH 26 - STH 21	
								USH 44 MEDIAN WORK	
								MAJORS	NAT'L HWY SYSTEM
2013	1120-10-90	04/25/13	302	SFA	RECSTE	1.610	USH 041	STH 26 - BREEZEWOOD LANE	\$100,000 - \$249,999
								STH 26 - STH 21	
								LAW ENFORCEMENT MITIGATION	
								MAJORS	NON-FEDERAL
2013	1120-11-85	01/08/13	302	LET	RECSTE	1.910	USH 041	STH 26 - BREEZEWOOD LANE	\$750,000 - \$999,999
								WIS 26 - WIS 21	
								LK BUTTE DES MORTS CSWY AERATION	
								MAJORS	NAT'L HWY SYSTEM



**2012-2015 Final STIP Project Listing  
NE Region  
WINNEBAGO County**

Year	Project	Schd Dt	Pgm	Contract Type	Concept	Net Miles	HWY	Project Description WISDOT Program	Estimate Anticipated Funding
2013	1120-11-88	04/09/13	302	LET	RECSTE	0.270	USH 041	STH 26 - BREEZEWOOD LANE	\$250,000 - \$499,999
								USH 45 - BREEZEWOOD LANE	
								USH 45 INTCHG LANDSCAPING	
								MAJORS	STP ENHANCEMENT
2013	1120-11-89	04/09/13	302	LET	RECSTE	4.410	USH 041	STH 26 - BREEZEWOOD LANE	\$1,000,000 - \$1,999,999
								USH 21 - USH 45	
								LK BDM CSWY LNDSCP&TRL ENHNC	
								MAJORS	STP ENHANCEMENT
2013	1120-11-92	04/25/13	302	SFA	RECSTE	1.610	USH 041	STH 26 - BREEZEWOOD LANE	\$0 - \$99,999
								STH 21 - USH 45	
								LAW ENFORCEMENT MITIGATION	
								MAJORS	NON-FEDERAL
2014	1120-10-70	04/08/14	302	LET	RECSTE	0.310	USH 041	STH 26 - BREEZEWOOD LANE	\$750,000 - \$999,999
								WIS 26- WIS 21	
								SALT STORAGE FACILITY	
								MAJORS	NON-FEDERAL
2015	1120-09-76	07/14/15	302	LET	RECSTE	0.040	USH 041	STH 26 - BREEZEWOOD LANE	\$5,000,000 - \$5,999,999
								USH 45 - BREEZEWOOD LANE	
								COUNTY Y OVERPASS B-70-284	
								MAJORS	NAT'L HWY SYSTEM
2015	1120-09-77	07/14/15	302	LET	RECSTE	0.020	USH 041	STH 26 - BREEZEWOOD LANE	\$5,000,000 - \$5,999,999
								USH 45 - BREEZEWOOD LANE	
								COUNTY GG OVERPASS B-70-287	
								MAJORS	NAT'L HWY SYSTEM
2015	1120-09-78	07/14/15	302	LET	RECSTE	0.020	USH 041	STH 26 - BREEZEWOOD LANE	\$250,000 - \$499,999
								USH 45 - BREEZEWOOD LANE	
								CTH G OVERPASS B-70-67-PAINTING	

**2012-2015 Final STIP Project Listing  
NE Region  
WINNEBAGO County**

Year	Project	Schd Dt	Pgm	Contract Type	Concept	Net Miles	HWY	Project Description WISDOT Program	Estimate Anticipated Funding
								MAJORS	NAT'L HWY SYSTEM
2015	1120-09-80	07/14/15	302	LET	RECSTE	0.020	USH 041	STH 26 - BREEZEWOOD LANE	\$0 - \$99,999
								USH 45 - BREEZEWOOD LANE	
								CTH GG - B - 70-66 REDECKING	
								MAJORS	NAT'L HWY SYSTEM
2015	1120-09-81	07/14/15	302	LET	RECSTE	0.020	USH 041	STH 26 - BREEZEWOOD LANE	\$1,000,000 - \$1,999,999
								USH 45 - BREEZEWOOD LANE	
								CTH G OVERPASS B-70-67 REDECKING	
								MAJORS	NAT'L HWY SYSTEM
2015	1120-09-84	07/14/15	302	LET	RECSTE	1.050	USH 041	STH 26 - BREEZEWOOD LANE	\$0 - \$99,999
								USH 45 - BREEZEWOOD LANE	
								BREEZEWOOD WETLAND MITIGATION SITE	
								MAJORS	NAT'L HWY SYSTEM
2015	1120-11-70	07/14/15	302	LET	RECSTE	0.310	USH 041	STH 26 - BREEZEWOOD LANE	\$0 - \$99,999
								WIS 26- WIS 21	
								SALT STORAGE FACILITY	
								MAJORS	NON-FEDERAL
2015	1120-11-86	07/14/15	302	LET	MISC	15.650	USH 041	STH 26 - BREEZEWOOD LANE	\$0 - \$99,999
								STH 26 - BREEZEWOOD LANE	
								INTST HIGHWAY CONVERSION SIGNING	
								MAJORS	NAT'L HWY SYSTEM
2015	1120-11-87	07/14/15	302	LET	RECSTE	0.410	USH 041	STH 26 - BREEZEWOOD LANE	\$0 - \$99,999
								STH 26 - STH 21	
								STH 21 INTCHG LIGHTING	
								MAJORS	NAT'L HWY SYSTEM
2012	1000-03-32	07/10/12	303	LET	MISC	17.190	VAR HWY	NE REGION BACKBONE ROUTES	\$1,000,000 - \$1,999,999
								BEAM GUARD END TREATMENT UPGRADES	

**2012-2015 Final STIP Project Listing**  
**NE Region**  
**WINNEBAGO County**

Year	Project	Schd Dt	Pgm	Contract Type	Concept	Net Miles	HWY	Project Description WISDOT Program	Estimate Anticipated Funding
								CONST/ MISC HSIP 2011-2014	
								SAFETY (REGULAR HSIP)	HIGHWAY SAFETY IMP P
2012	4110-19-71	09/11/12	303	LET	BRRHB	0.000	VAR HWY	CITY OF OSHKOSH, LIFT STRUCTURES	\$750,000 - \$999,999
								VARIOUS HIGHWAYS	
								REHAB/RETROFIT FOR REMOTE OPS	
								STATE LOW COST BRIDGE	NON-FEDERAL

# **North Central Region Projects**

**2012-2015 Final STIP Project Listing  
NC Region  
ADAMS County**

Year	Project	Schd Dt	Pgm	Contract Type	Concept	Net Miles	HWY	Project Description WISDOT Program	Estimate Anticipated Funding
2012	6368-00-72	04/10/12	303	LET	RDMTN	1.420	CTH C	ADAMS - WISCONSIN RAPIDS	\$500,000 - \$749,999
								BIG ROCHE A CRI LAKE BRIDGE B-1-1	
								CTH C DETOUR PREP, STH13 TO 7TH AVE	
								STATE 3R	NON-FEDERAL
	6140-01-02		303	I/E	RESURF	3.530	STH 013	WISCONSIN DELLS - ADAMS	\$0 - \$99,999
								CTH E TO UNION PACIFIC RAILROAD	
								DESIGN/RESURFACE	
								STATE 3R	STP <200,000 POPULAT
2012	6140-00-78	04/10/12	303	LET	BRRPL	0.259	STH 013	ADAMS - WISCONSIN RAPIDS	\$1,000,000 - \$1,999,999
								BIG ROCHE A CRI LAKE BRIDGE B-1-33	
								CONST/BRIDGE REPLACEMENT	
								STATE LOW COST BRIDGE	BRIDGE PROG 85% ON/O
2012	6140-00-84	11/13/12	303	LET	RESURF	15.130	STH 013	WISCONSIN DELLS - ADAMS	\$3,000,000 - \$3,999,999
								GILLETTE DRIVE TO CTH E	
								CONST/RESURFACE	
								STATE 3R	STP <200,000 POPULAT
2012	6160-03-63	04/10/12	303	LET	BRSHRM	0.168	STH 021	NECEDAH - COLOMA	\$100,000 - \$249,999
								WISCONSIN RIVER BRIDGE B-01-0013	
								CONSTRUCTION SHRM	
								STATE LOW COST BRIDGE	NON-FEDERAL
2013	6160-03-73	07/09/13	303	LET	BRRPL	0.180	STH 021	NECEDAH - COLOMA	\$500,000 - \$749,999
								CARTER CREEK BRIDGE B-1-0034	
								CONST/BRIDGE REPLACEMENT	
								STATE LOW COST BRIDGE	NAT'L HWY SYSTEM
	6566-00-02		303	I/E	RESURF	6.460	STH 023	WISCONSIN DELLS - ENDEAVOR	\$100,000 - \$249,999
								COLUMBIA CO LI TO MARQUETTE CO LI	
								DESIGN/RESURFACE	

**2012-2015 Final STIP Project Listing**  
**NC Region**  
**ADAMS County**

Year	Project	Sch Dt	Pgm	Contract Type	Concept	Net Miles	HWY	Project Description WISDOT Program	Estimate Anticipated Funding
								STATE 3R	STP <200,000 POPULAT
2012	1430-00-65	06/25/12	303	LFA	RDMTN	0.000	STH 082	MAUSTON - IH 39	\$0 - \$99,999
								STH 13 TO EAST COUNTY LINE	
								CONST/MAINTENANCE SHRM	
								STATE 3R	NON-FEDERAL

**2012-2015 Final STIP Project Listing  
NC Region  
FLORENCE County**

Year	Project	Schd Dt	Pgm	Contract Type	Concept	Net Miles	HWY	Project Description WISDOT Program	Estimate Anticipated Funding
2013	9324-02-00	06/25/13	206	C/E	PVRPLA	3.000	CTH N	FLORENCE CO LINE - FLORENCE	\$100,000 - \$249,999
								FIRE LANE ROAD TO CTH D	
								DESIGN/PVRPLA	
								STP RURAL	STP <5K POPULATION S
	9304-11-00		303	I/E	RESURF	8.710	STH 101	ARMSTRONG CREEK - FLORENCE	\$100,000 - \$249,999
								CTH H TO WOODS CREEK ROAD	
								DESIGN/RESURFACE	
								STATE 3R	STP <200,000 POPULAT
	9110-08-30		303	I/E	RDMTN	4.100	STH 139	CAVOUR - BRULE RIVER	\$0 - \$99,999
								QUINLAN SPUR - SCZEPANSKI ROAD	
								DESIGN/PREV MAINT APPROVAL 6/1/11	
								STATE 3R	STP <200,000 POPULAT
	9120-09-00		303	I/E	RESURF	9.090	USH 002	BRULE RIVER - IRON MOUNTAIN	\$100,000 - \$249,999
								CTH NN TO MICHIGAN STATE LINE	
								DESIGN/RESURFACE	
								STATE 3R	STP <200,000 POPULAT
	9120-10-30		303	I/E	BRSHRM	0.370	USH 002	BRULE RIVER - IRON MOUNTAIN	\$0 - \$99,999
								MENOMINEE RIVER BRIDGE B-19-0006	
								DESIGN/BRIDGE SHRM	
								STATE LOW COST BRIDGE	NON-FEDERAL

**2012-2015 Final STIP Project Listing  
NC Region  
FOREST County**

Year	Project	Schd Dt	Pgm	Contract Type	Concept	Net Miles	HWY	Project Description WISDOT Program	Estimate Anticipated Funding
2014	9817-00-70	06/25/14	215	LLC	MISC	0.000	NON HWY	CRANDON PEDESTRIAN/BIKE PATH	\$750,000 - \$999,999
								CITY OF CRANDON	
								CONSTRUCTION/BPFP	
								LOCAL ENHANCEMENTS	STP-ENHANCEMENT S-LU
	9260-01-30		303	I/E	RDMTN	1.560	STH 032	CRANDON - THREE LAKES	\$0 - \$99,999
								EXPERIMENTAL ROAD TO TOWN ROAD	
								DESIGN/PREV MAINT APPROVAL 6/1/11	
								STATE 3R	STP <200,000 POPULAT
2013	9090-01-71	12/10/13	303	LET	RESURF	8.690	STH 070	EAGLE RIVER - TIPLER	\$2,000,000 - \$2,999,999
								STH 55 TO STH 139	
								CONST/RESURFACE	
								STATE 3R	STP <200,000 POPULAT
2012	9813-00-70	04/10/12	205	LET	BRRPL	0.052	TWN RD	WOLF RIVER BRIDGE	\$250,000 - \$499,999
								OLD 8 ROAD, TOWN OF CRANDON	
								CONST/REPLACEMENT B-21-0027	
								LOCAL LOW COST BRIDGE	NON-FEDERAL



**2012-2015 Final STIP Project Listing  
NC Region  
GREEN LAKE County**

Year	Project	Schd Dt	Pgm	Contract Type	Concept	Net Miles	HWY	Project Description WISDOT Program	Estimate Anticipated Funding
2013	6425-00-00	06/25/13	206	C/E	RECST	2.120	CTH D	PRINCETON - BERLIN	\$500,000 - \$749,999
								STH 23 TO CTH YY	
								DESIGN/RECONSTRUCT	
								STP RURAL	STP <5K POPULATION S
2013	6425-00-71	11/12/13	205	LET	BRRPL	0.000	CTH D	PRINCETON - CTH F	\$250,000 - \$499,999
								WHITE RIVER BRIDGE B-24-0440	
								CONST/REPLACEMENT	
								LOCAL LOW COST BRIDGE	BRIDGE 85% ON/OFF S-
2012	6558-00-71	04/10/12	303	LET	RESURF	8.050	CTH K	STH 73 - RIPON	\$750,000 - \$999,999
								STH 73 TO FOND DU LAC COUNTY LINE	
								RESURFACE, STH 23 DETOUR	
								STATE 3R	NON-FEDERAL
2012	6995-09-00	04/25/12	206	C/E	RECST	0.000	LOC STR	CENTER STREET,CITY OF BERLIN	\$0 - \$99,999
								EAST HURON STREET - E MARQUETTE ST	
								DESIGN	
								STP URBAN 5,000 - 20,000	STP UNDER 200,000
	1430-00-06		303	I/E	BRRHB	4.410	STH 023	GREEN LAKE - FOND DU LAC CTY LINE	\$0 - \$99,999
								WEST JCT. CTH A - CTH PP	
								P/E BRIDGE REHAB B24-0009	
								STATE LOW COST BRIDGE	NON-FEDERAL
2012	1430-08-85	05/25/12	215	LLC	MISC	1.550	STH 023	COOPERATIVE PATH-BROOKLYN/GREEN LK	\$500,000 - \$749,999
								GREEN LK CONFERENCE CTR - NORTH ST	
								BPFP CONSTRUCTION	
								LOCAL ENHANCEMENTS	STP ENHANCEMENT
2013	1430-00-44	03/25/13	303	UTL	RECST	4.410	STH 023	GREEN LAKE - FOND DU LAC CTY LINE	\$0 - \$99,999
								WEST JCT. CTH A - CTH PP	
								UTILITY	

**2012-2015 Final STIP Project Listing  
NC Region  
GREEN LAKE County**

Year	Project	Schd Dt	Pgm	Contract Type	Concept	Net Miles	HWY	Project Description WISDOT Program	Estimate Anticipated Funding
								STATE 3R	NON-FEDERAL
2013	1430-00-74	11/12/13	303	LET	RECST	4.410	STH 023	GREEN LAKE - FOND DU LAC CTY LINE	\$11,000,000 - \$11,999,999
								WEST JCT. CTH A - CTH PP	
								RECONSTRUCTION	
								STATE 3R	STP <200,000 POPULAT
2013	1430-00-76	11/12/13	303	LET	BRRHB	4.410	STH 023	GREEN LAKE - FOND DU LAC CTY LINE	\$1,000,000 - \$1,999,999
								WEST JCT. CTH A - CTH PP	
								BRIDGE REHAB B24-0009	
								STATE LOW COST BRIDGE	STP <200,000 POPULAT
2013	1430-00-78	02/11/13	303	LET	MISC	4.410	STH 023	GREEN LAKE - FOND DU LAC CTY LINE	\$500,000 - \$749,999
								WEST JCT. CTH A - CTH PP	
								BRIDGE REPLACEMENT B-24-0040	
								STATE 3R	NON-FEDERAL
2012	6630-03-71	08/14/12	303	LET	RECOND	3.708	STH 044	COLUMBIA CO LINE - KINGSTON	\$4,000,000 - \$4,999,999
								400'S COLUMBIA CO LN TO N JCT CTH H	
								RECONDITION	
								STATE 3R	STP NON-URBAN
2013	6630-00-62	02/12/13	303	LET	RDMTN	3.900	STH 044	MANCHESTER - RIPON	\$1,000,000 - \$1,999,999
								SCHOOL ROAD TO GRAND RIVER BRIDGE	
								CONST/PREV MAINT APPROVAL 6/1/11	
								STATE 3R	STP <200,000 POPULAT
	6210-00-02		303	I/E	RESURF	7.380	STH 049	AURORAVILLE - FREEMONT	\$100,000 - \$249,999
								STH 23 TO SOUTH STREET	
								DESIGN/RESURFACE	
								STATE 3R	STP <200,000 POPULAT
2013	6627-01-00	06/25/13	205	C/E	BRRPL	0.000	TWN RD	T KINGSTON, GILLET DRIVE	\$0 - \$99,999
								BELLE FOUNTAIN CRK BRIDGE P-24-0901	

**2012-2015 Final STIP Project Listing**  
**NC Region**  
**GREEN LAKE County**

Year	Project	Sch Dt	Pgm	Contract Type	Concept	Net Miles	HWY	Project Description WISDOT Program	Estimate Anticipated Funding
								DESIGN/REPLACEMENT	
								LOCAL LOW COST BRIDGE	BRIDGE PROG 15% OFF
2013	6627-01-70	12/10/13	205	LET	BRRPL	0.000	TWN RD	T KINGSTON, GILLET DRIVE	\$250,000 - \$499,999
								BELLE FOUNTAIN CRK BRIDGE P-24-0901	
								CONST/REPLACEMENT	
								LOCAL LOW COST BRIDGE	BRIDGE PROG 15% OFF

**2012-2015 Final STIP Project Listing  
NC Region  
IRON County**

Year	Project	Schd Dt	Pgm	Contract Type	Concept	Net Miles	HWY	Project Description WISDOT Program	Estimate Anticipated Funding
2012	9993-04-70	08/14/12	206	LET	RECST	0.850	CTH D	CTH D EXTENSION, CITY OF HURLEY	\$750,000 - \$999,999
								STH 77 TO DIVISION STREET WEST	
								CONST/NEW ROADWAY; EARMARK	
								STP URBAN 5,000 - 20,000	SURFACE TRANS PRIORI
2013	9828-07-70	06/25/13	215	LLC	MISC	0.000	NON HWY	NORTHERN HIGHLANDS MULTI-USE TRAIL	\$500,000 - \$749,999
								TOWN OF MERCER	
								CONSTRUCTION/BPFP	
								LOCAL ENHANCEMENTS	NON-FEDERAL
2015	9231-08-70	03/10/15	303	LET	RESURF	8.670	STH 047	WOODRUFF - MANITOWISH	\$2,000,000 - \$2,999,999
								LOWER SUGARBUSH LANE TO USH 51	
								CONST/RESURFACE	
								STATE 3R	STP <200,000 POPULAT
2012	9155-07-60	06/25/12	303	LFA	RDMTN	2.750	STH 055	SHAWANO - LANGLADE	\$0 - \$99,999
								SOUTH COUNTY LINE TO MARKTON ROAD	
								CONST/MAINTENANCE SHRM	
								STATE 3R	NON-FEDERAL
	9250-15-00		303	I/E	RESURF	2.920	STH 077	MELLEN - HURLEY	\$0 - \$99,999
								BIRCH STREET TO DIVISION STREET	
								DESIGN/RESURFACE	
								STATE 3R	STP <200,000 POPULAT
2012	9250-05-60	06/25/12	303	LFA	RDMTN	0.000	STH 077	MELLEN - HURLEY	\$0 - \$99,999
								WEST COUNTY LINE TO UPSON LAKE ROAD	
								CONST/MAINTENANCE SHRM	
								STATE 3R	NON-FEDERAL
	9303-03-00		303	I/E	RESURF	9.680	STH 122	UPSON - MONTREAL RIVER	\$100,000 - \$249,999
								STH 77 TO CTH B	
								DESIGN/RESURFACE	

**2012-2015 Final STIP Project Listing  
NC Region  
IRON County**

Year	Project	Schd Dt	Pgm	Contract Type	Concept	Net Miles	HWY	Project Description WISDOT Program	Estimate Anticipated Funding
								STATE 3R	STP <200,000 POPULAT
	9312-00-30		303	I/E	RDMTN	5.010	STH 122	UPSON - MONTREAL RIVER	\$0 - \$99,999
								CTH B TO MICHIGAN STATE LINE	
								DESIGN/PREV MAINT APPROVAL 6/1/11	
								STATE 3R	STP <200,000 POPULAT
2014	9240-09-70	11/11/14	303	LET	BRRPL	0.290	STH 182	PARK FALLS - SPRINGSTEAD	\$500,000 - \$749,999
								BEAR RIVER BRIDGE, B-26-0002	
								CONST/BRIDGE REPLACEMENT	
								STATE LOW COST BRIDGE	BRIDGE PROG 85% ON/O
2014	9240-09-80	11/11/14	303	LET	RESURF	14.300	STH 182	PARK FALLS - MANITOWISH	\$3,000,000 - \$3,999,999
								PRICE COUNTY LINE TO STH 47	
								CONST/RESURFACE	
								STATE 3R	STP <200,000 POPULAT
	1175-19-31		303	I/E	BRSHRM	0.080	USH 051	MANITOWISH - HURLEY	\$0 - \$99,999
								USH 51 OVERHEAD SB, B-26-0006	
								DESIGN/BRIDGE SHRM	
								STATE LOW COST BRIDGE	NON-FEDERAL
	1175-21-00		303	I/E	RESURF	2.390	USH 051	MANITOWISH - HURLEY	\$100,000 - \$249,999
								IRON STREET TO USH 2	
								DESIGN/RESURFACE	
								STATE 3R	STP <200,000 POPULAT
2014	1175-19-70	08/12/14	303	LET	BRRPL	0.050	USH 051	MANITOWISH - HURLEY	\$750,000 - \$999,999
								WEBER CREEK BRIDGE, B-26-0005	
								CONST/BRIDGE REPLACEMENT	
								STATE LOW COST BRIDGE	BRIDGE PROG 85% ON/O

**2012-2015 Final STIP Project Listing  
NC Region  
LANGLADE County**

Year	Project	Schd Dt	Pgm	Contract Type	Concept	Net Miles	HWY	Project Description WISDOT Program	Estimate Anticipated Funding
2013	9360-02-01	06/25/13	206	C/E	RECST	1.500	CTH B	USH 45 - STH 52	\$0 - \$99,999
								CHILLIE ROAD TO CTH V	
								DESIGN OVERSITE/RECONSTRUCT	
								STP RURAL	STP <5K POPULATION S
2013	9360-02-70	12/10/13	206	LET	RECST	1.250	CTH B	USH 45 - STH 52	\$1,000,000 - \$1,999,999
								USH 45 TO CHILLIE ROAD	
								CONST/RECONSTRUCT	
								STP RURAL	STP NON-URBAN
2012	9362-10-70	05/08/12	205	LET	BRRPL	0.000	CTH C	LINCOLN COUNTY LINE - USH 45	\$250,000 - \$499,999
								MCCLLOUD CREEK BRIDGE, TOWN OF VILAS	
								REPLACEMENT P-34-0019	
								LOCAL LOW COST BRIDGE	NON-FEDERAL
2012	9362-11-70	05/08/12	205	LET	BRRPL	0.000	CTH C	LINCOLN COUNTY LINE - USH 45	\$250,000 - \$499,999
								LLOYD CREEK BRIDGE, TOWN OF VILAS	
								REPLACEMENT P-34-0017	
								LOCAL LOW COST BRIDGE	NON-FEDERAL
2012	9362-12-70	05/08/12	205	LET	BRRPL	0.000	CTH C	LINCOLN COUNTY LINE - USH 45	\$250,000 - \$499,999
								PRATT CREEK BRIDGE, TOWN OF VILAS	
								REPLACEMENT P-34-0018	
								LOCAL LOW COST BRIDGE	NON-FEDERAL
2013	9391-07-00	06/25/13	205	C/E	BRRPL	0.000	CTH Y	MARATHON COUNTY LINE - CTH HH	\$100,000 - \$249,999
								EAU CLAIRE RIVER BRIDGE B-34-0002	
								DESIGN/REPLACEMENT	
								LOCAL LOW COST BRIDGE	BRIDGE PROG 15% OFF
2014	9391-07-70	01/14/14	205	LET	BRRPL	0.000	CTH Y	MARATHON COUNTY LINE - CTH HH	\$750,000 - \$999,999
								EAU CLAIRE RIVER BRIDGE B-34-0002	
								CONST/REPLACEMENT	

**2012-2015 Final STIP Project Listing  
NC Region  
LANGLADE County**

Year	Project	Schd Dt	Pgm	Contract Type	Concept	Net Miles	HWY	Project Description WISDOT Program	Estimate Anticipated Funding
								LOCAL LOW COST BRIDGE	BRIDGE PROG 15% OFF
2012	9650-16-21	05/25/12	303	R/E	BRRPL	0.050	STH 047	NEOPIT - ANTIGO	\$0 - \$99,999
								RED RIVER BRIDGE, B-34-0839	
								REAL ESTATE/BRIDGE REPLACEMENT	
								STATE LOW COST BRIDGE	NON-FEDERAL
2012	9650-16-60	07/10/12	303	LET	RDMTN	8.640	STH 047	NEOPIT - ANTIGO	\$2,000,000 - \$2,999,999
								EAST COUNTY LINE TO USH 45	
								CONST/PREVENTIVE MAINT 10/3/08	
								STATE 3R	STP <200,000 POPULAT
2014	9650-16-61	04/08/14	303	LET	RDMTN	0.050	STH 047	NEOPIT - ANTIGO	\$100,000 - \$249,999
								W BR RED RIVER CULVERT EXTENSION	
								CONST/PREVENTIVE MAINTENANCE	
								STATE 3R	STP <200,000 POPULAT
2014	9650-16-70	04/08/14	303	LET	BRRPL	0.050	STH 047	NEOPIT - ANTIGO	\$250,000 - \$499,999
								RED RIVER BRIDGE, B-34-0839	
								CONST/BRIDGE REPLACEMENT	
								STATE LOW COST BRIDGE	BRIDGE PROG 85% ON/O
	9175-10-30		303	I/E	RDMTN	3.260	STH 052	ANTIGO - LILY	\$0 - \$99,999
								STATE FIRE LANE TO STH 55	
								DESIGN/PREV MAINT APPROVAL 6/1/11	
								STATE 3R	STP <200,000 POPULAT
	9155-05-00		303	I/E	RESURF	8.380	STH 055	LANGLADE - PICKEREL	\$100,000 - \$249,999
								SCHOOL ROAD TO CTH T	
								DESIGN/RESURFACE	
								STATE 3R	STP <200,000 POPULAT
2014	9015-12-70	05/13/14	303	LET	RESURF	11.760	STH 064	LINCOLN COUNTY LINE - ANTIGO	\$2,000,000 - \$2,999,999
								LINCOLN COUNTY LINE - ZIMA ROAD	

**2012-2015 Final STIP Project Listing  
NC Region  
LANGLADE County**

Year	Project	Schd Dt	Pgm	Contract Type	Concept	Net Miles	HWY	Project Description WISDOT Program	Estimate Anticipated Funding
								CONST/RESURFACE	
								STATE 3R	STP <200,000 POPULAT
	1602-08-31		303	I/E	RDMTN	4.020	USH 045	WITTENBERG - ANTIGO	\$0 - \$99,999
								BIRCH ROAD TO MAPLE VIEW ROAD	
								DESIGN/PREV MAINT APPROVAL 6/1/11	
								STATE 3R	STP <200,000 POPULAT
2012	1602-10-60	07/10/12	303	LET	RDMTN	8.340	USH 045	ANTIGO - MONICO	\$1,000,000 - \$1,999,999
								CTH B (NEVA CORNERS) TO CTH J EAST	
								CONST/PREVENTIVE MAINTENANCE 5/9/08	
								STATE 3R	NAT'L HWY SYSTEM
2012	1602-13-70	12/11/12	303	LET	RECOND	0.170	USH 045	ANTIGO - MONICO	\$250,000 - \$499,999
								USH 45/STH 47 & CTH B INTERSECTION	
								HSIP; RECONDITION	
								SAFETY (REGULAR HSIP)	HIGHWAY SAFETY IMP P
2013	1602-11-60	09/13/13	303	LET	RDMTN	3.060	USH 045	WITTENBERG - ANTIGO	\$750,000 - \$999,999
								SOUTH COUNTY LINE TO STH 47	
								PREVENTIVE MAINTENANCE 10/3/08	
								STATE 3R	NAT'L HWY SYSTEM



**2012-2015 Final STIP Project Listing  
NC Region  
LINCOLN County**

Year	Project	Schd Dt	Pgm	Contract Type	Concept	Net Miles	HWY	Project Description WISDOT Program	Estimate Anticipated Funding
2012	9407-05-70	06/12/12	206	LET	RECOND	2.000	CTH C	STH 17 - CTH G	\$1,000,000 - \$1,999,999
								TOWN OF SCHLEY	
								CONST/RECONDITION	
								STP RURAL	STP NON-URBAN
2012	1007-35-00	06/25/12	215	C/E	MISC	0.000	NON HWY	LINCOLN CO BICYCLE NETWORK PLAN	\$0 - \$99,999
								LINCOLN COUNTY FACILITIES	
								PLAN DESIGN/BPFP	
								LOCAL ENHANCEMENTS	NON-FEDERAL
2013	9862-00-70	06/25/13	214	LLC	MISC	0.000	NON HWY	TOMAHAWK BICYCLE TRAIL SYSTEM	\$500,000 - \$749,999
								CITY OF TOMAHAWK	
								CONSTRUCTION/TE	
								LOCAL ENHANCEMENTS	STP-ENHANCEMENT S-LU
2012	9030-09-60	09/11/12	303	LET	RDMTN	8.010	STH 017	MERRILL - RHINELANDER	\$1,000,000 - \$1,999,999
								DUMP ROAD TO NORTH COUNTY LINE	
								CONST/PREVENTIVE MAINT 7/31/06	
								STATE 3R	STP <200,000 POPULAT
2014	9030-09-71	12/09/14	303	LET	RESURF	9.200	STH 017	MERRILL - RHINELANDER	\$1,000,000 - \$1,999,999
								CTH CCC TO DUMP ROAD	
								CONST/RESURFACE	
								STATE 3R	STP <200,000 POPULAT
2012	9305-09-22	02/25/12	303	R/E	RECST	0.740	STH 107	MERRILL - TOMAHAWK	\$500,000 - \$749,999
								MARC DRIVE TO DEAD END ROAD	
								REAL ESTATE/RECONSTRUCT	
								STATE 3R	NON-FEDERAL
	1176-15-00		303	I/E	RESURF	1.050	USH 051	WAUSAU - MERRILL	\$0 - \$99,999
								STH 64 SB RAMP TO NB RAMP	
								DESIGN/RESURFACE	

**2012-2015 Final STIP Project Listing  
NC Region  
LINCOLN County**

Year	Project	Schd Dt	Pgm	Contract Type	Concept	Net Miles	HWY	Project Description WISDOT Program	Estimate Anticipated Funding
								BACKBONE	STP <200,000 POPULAT
2012	1176-24-50	11/25/12	303	R/R	RECOND	2.110	USH 051	MERRILL - TOMAHAWK	\$100,000 - \$249,999
								NORTH STAR ROAD INTERSECTION	
								RAIL SIGNAL WORK	
								BACKBONE	NAT'L HWY SYSTEM
2012	1176-24-51	11/25/12	303	R/R	RECOND	2.110	USH 051	MERRILL - TOMAHAWK	\$0 - \$99,999
								NORTH STAR ROAD INTERSECTION	
								RAIL SURFACE WORK	
								BACKBONE	NON-FEDERAL
2012	1176-24-70	12/11/12	303	LET	RECOND	2.110	USH 051	MERRILL - TOMAHAWK	\$2,000,000 - \$2,999,999
								NORTH STAR ROAD INTERSECTION	
								HSIP - RECONDITION	
								SAFETY (REGULAR HSIP)	HIGHWAY SAFETY IMP P
2013	1178-08-60	02/12/13	303	LET	RDMTN	14.860	USH 051	MERRILL - TOMAHAWK	\$4,000,000 - \$4,999,999
								CTH K TO CTH S	
								CONST/NB & SB/PM APPROVAL 6/1/11	
								BACKBONE	NAT'L HWY SYSTEM
2013	1009-45-62	04/09/13	303	LET	RDMTN	27.980	VAR HWY	NORTH CENTRAL REGION ROUT & SEAL	\$100,000 - \$249,999
								VARIOUS COUNTIES	
								CONST/PREV MAINT APPRVL 9/7/11	
								STATE 3R	NON-FEDERAL

**2012-2015 Final STIP Project Listing  
NC Region  
MARATHON County**

Year	Project	Schd Dt	Pgm	Contract Type	Concept	Net Miles	HWY	Project Description WISDOT Program	Estimate Anticipated Funding
2012	6999-00-61	07/10/12	303	LET	RDMTN	1.710	BUS 051	ROTHSCHILD, BUSINESS 51	\$750,000 - \$999,999
								CTH L TO EVEREST DRIVE	
								CONST/PREV MAINT APPROVAL 6/1/11	
								STATE 3R	NAT'L HWY SYSTEM
2012	6999-02-09	08/25/12	303	C/E	RECOND	0.450	BUS 051	WAUSAU, GRAND AVENUE	\$0 - \$99,999
								BROADWAY AVE, TOWNLINE RD&THOMAS ST	
								DESIGN/RECONDITION-FINAL DESIGN	
								STATE 3R	NAT'L HWY SYSTEM
2013	6999-02-78	02/12/13	303	LET	RESURF	1.570	BUS 051	WAUSAU, GRAND AVENUE	\$2,000,000 - \$2,999,999
								KENT ST TO DIVISION ST	
								CONSTRUCTION/RESURFACE	
								STATE 3R	NAT'L HWY SYSTEM
2013	9478-05-70	12/10/13	206	LET	PVRPLA	3.600	CTH F	CTH H - CTH S	\$1,000,000 - \$1,999,999
								TOWN OF HALSEY	
								CONST/PVRPLA	
								STP RURAL	STP <5K POPULATION S
2012	9441-01-00	04/25/12	205	C/E	BRRHB	0.000	CTH G	CTH J - USH 45	\$0 - \$99,999
								TRAPPE RIVER BRIDGE, TOWN OF HEWITT	
								REHAB B-37-0103	
								LOCAL LOW COST BRIDGE	NON-FEDERAL
2013	6655-00-70	03/12/13	206	LET	PVRPLA	3.600	CTH I	MARATHON CO LINE - STH 153	\$1,000,000 - \$1,999,999
								CTH C TO STH 153	
								CONST/PVRPLA	
								STP RURAL	STP <5K POPULATION S
2012	6663-02-01	01/25/12	214	C/E	MISC	0.000	CTH N	RIB MT DRIVE (CTH N) PED FACILITY	\$0 - \$99,999
								TOWN OF RIB MOUNTAIN	
								DESIGN OVERSITE/TE	

**2012-2015 Final STIP Project Listing  
NC Region  
MARATHON County**

Year	Project	Schd Dt	Pgm	Contract Type	Concept	Net Miles	HWY	Project Description WISDOT Program	Estimate Anticipated Funding
								LOCAL ENHANCEMENTS	STP-ENHANCEMENT S-LU
2012	6663-02-21	06/25/12	214	R/E	MISC	0.000	CTH N	RIB MT DRIVE (CTH N) PED FACILITY	\$250,000 - \$499,999
								TOWN OF RIB MOUNTAIN	
								REAL ESTATE/TE	
								LOCAL ENHANCEMENTS	STP-ENHANCEMENT S-LU
2013	6663-02-71	06/25/13	214	LLC	MISC	0.000	CTH N	RIB MT DRIVE (CTH N) PED FACILITY	\$100,000 - \$249,999
								TOWN OF RIB MOUNTAIN	
								CONSTRUCTION/TE	
								LOCAL ENHANCEMENTS	STP-ENHANCEMENT S-LU
2013	6999-18-70	01/08/13	206	LET	RECST	0.900	CTH U	C WAUSAU, MERRILL AVE/COUNTY RD U	\$1,000,000 - \$1,999,999
								BUSINESS 51 TO WESTWOOD DRIVE	
								CONST/RECONSTRUCT	
								STP URBAN 50,000 - 200,000	STP-<200,000 S-LU EX
2012	9440-04-70	06/12/12	205	LET	BRRPL	0.060	CTH Z	WAUSAU - ANIWA	\$250,000 - \$499,999
								PRAHL CREEK BRIDGE, TOWN OF WAUSAU	
								REPLACEMENT P-37-0210	
								LOCAL LOW COST BRIDGE	NON-FEDERAL
2012	1166-01-77	07/10/12	303	LET	PVRPLA	2.000	IH 039	STEVENS POINT - WAUSAU	\$3,000,000 - \$3,999,999
								B51 TO FOXGLOVE ROAD, SB	
								CONST/PAVEMENT REPLACEMENT	
								BACKBONE	INTERSTATE MAINTENAN
2012	1166-01-80	07/10/12	303	LET	BRRHB	0.120	IH 039	STEVENS POINT - WAUSAU	\$4,000,000 - \$4,999,999
								SB WI RIVER BRIDGE B-37-0108	
								BRIDGE REH EXPANSION	
								BACKBONE	INTERSTATE MAINTENAN
2012	1166-01-81	07/10/12	303	LET	BRRPLE	0.060	IH 039	STEVENS POINT - WAUSAU	\$3,000,000 - \$3,999,999
								SB BUS 51 OVERPASS B-37-0397	

**2012-2015 Final STIP Project Listing  
NC Region  
MARATHON County**

Year	Project	Schd Dt	Pgm	Contract Type	Concept	Net Miles	HWY	Project Description WISDOT Program	Estimate Anticipated Funding
								CONST/BRIDGE REPLACEMENT EXP	
								BACKBONE	INTERSTATE MAINTENAN
2012	1166-06-79	09/11/12	303	LET	BRRHB	1.210	IH 039	STEVENS POINT - WAUSAU	\$2,000,000 - \$2,999,999
								B-37-143,146,147	
								CONST/BRIDGE REHAB	
								BACKBONE	INTERSTATE MAINTENAN
2012	1166-12-24	12/25/12	303	R/E	RECST	0.150	IH 039	STEVENS POINT - WAUSAU	\$250,000 - \$499,999
								BUS 51 INTERCHANGE	
								R/W RECONSTRUCTION	
								BACKBONE	NON-FEDERAL
2012	1166-13-70	06/25/12	303	LFA	MISC	0.780	IH 039	STEVENS POINT - WAUSAU	\$0 - \$99,999
								WI RIVER MITIGATION SITE REPAIRS	
								CONST/MISC	
								BACKBONE	INTERSTATE MAINTENAN
2014	1166-02-81	01/14/14	303	LET	BRRHB	0.120	IH 039	STEVENS POINT - WAUSAU	\$1,000,000 - \$1,999,999
								STH 153 BRIDGES, B-37-148 & 149	
								BRIDGE REHAB	
								BACKBONE	INTERSTATE MAINTENAN
2014	1166-12-54	07/25/14	303	R/R	RECST	0.150	IH 039	STEVENS POINT - WAUSAU	\$0 - \$99,999
								BUS 51 INTERCHANGE	
								RR SURFACE	
								BACKBONE	INTERSTATE MAINTENAN
2014	1166-12-55	06/25/14	303	R/R	RECST	0.150	IH 039	STEVENS POINT - WAUSAU	\$0 - \$99,999
								BUS 51 INTERCHANGE	
								RR WARNING DEVICE	
								BACKBONE	INTERSTATE MAINTENAN
2015	1166-12-74	01/13/15	303	LET	RECST	0.150	IH 039	STEVENS POINT - WAUSAU	\$17,000,000 - \$19,999,999

**2012-2015 Final STIP Project Listing  
NC Region  
MARATHON County**

Year	Project	Schd Dt	Pgm	Contract Type	Concept	Net Miles	HWY	Project Description WISDOT Program	Estimate Anticipated Funding
								BUS 51 INTERCHANGE	
								RECONSTRUCTION	
								BACKBONE	INTERSTATE MAINTENAN
2012	1009-41-12	06/25/12	303	JTP	MISC	0.000	LOC STR	STEVENS POINT - WAUSAU	\$500,000 - \$749,999
								28TH AVENUE STORM SEWER PIPE	
								JT PAYMENT	
								BACKBONE	NON-FEDERAL
2012	6675-01-71	02/25/12	214	LLC	MISC	0.000	LOC STR	USH 51/STH 29 PED/BICYCLE FACILITY	\$100,000 - \$249,999
								TOWN OF RIB MOUNTAIN	
								LOCAL ENHANCEMENT, CONSTRUCTION	
								LOCAL ENHANCEMENTS	STP ENHANCEMENT
2012	9519-01-70	08/25/12	217	LLC	MISC	0.000	LOC STR	V ATHENS, SAFE ROUTES TO SCHOOL	\$0 - \$99,999
								ATHENS SIDEWALKS	
								CONSTRUCTION	
								SAFE ROUTES TO SCHOOL	SAFE ROUTES TO SCHOO
2012	6674-02-00	06/25/12	215	M/E	MISC	0.000	NON HWY	NORTHSIDE PED & BICYCLE TRAIL	\$0 - \$99,999
								VILLAGE OF MARATHON CITY	
								DESIGN/BPFP	
								LOCAL ENHANCEMENTS	NON-FEDERAL
2012	6999-11-07	06/25/12	215	M/E	MISC	0.000	NON HWY	OLD HWY 51 MULTI USE PATH	\$0 - \$99,999
								VILLAGE OF KRONENWETTER	
								DESIGN/BPFP	
								LOCAL ENHANCEMENTS	NON-FEDERAL
2013	6674-02-70	06/25/13	215	LLC	MISC	0.000	NON HWY	NORTHSIDE PED & BICYCLE TRAIL	\$250,000 - \$499,999
								VILLAGE OF MARATHON CITY	
								CONSTRUCTION/BPFP	
								LOCAL ENHANCEMENTS	STP-ENHANCEMENT S-LU

**2012-2015 Final STIP Project Listing  
NC Region  
MARATHON County**

Year	Project	Schd Dt	Pgm	Contract Type	Concept	Net Miles	HWY	Project Description WISDOT Program	Estimate Anticipated Funding
2013	6999-11-75	06/25/13	214	LLC	MISC	0.000	NON HWY	BIRCH STR MULTI USE PATH EXTENSION	\$500,000 - \$749,999
								VILLAGE OF WESTON	
								CONSTRUCTION/TE	
								LOCAL ENHANCEMENTS	STP-ENHANCEMENT S-LU
2013	6999-11-76	06/25/13	215	LLC	MISC	0.000	NON HWY	WI RIVERWOODS MULTI USE TRAIL	\$250,000 - \$499,999
								CITY OF MOSINEE	
								CONSTRUCTION/BPFP	
								LOCAL ENHANCEMENTS	NON-FEDERAL
2013	6999-11-77	06/25/13	215	LLC	MISC	0.000	NON HWY	OLD HWY 51 MULTI USE PATH	\$500,000 - \$749,999
								VILLAGE OF KRONENWETTER	
								CONSTRUCTION/BPFP	
								LOCAL ENHANCEMENTS	STP-ENHANCEMENT S-LU
	1620-03-00		303	I/E	RESURF	1.250	STH 013	C MARSHFIELD, VETERANS PARKWAY	\$100,000 - \$249,999
								MCMILLAN STREET TO MANN STREET	
								DESIGN/RESURFACE	
								STATE 3R	NAT'L HWY SYSTEM
2012	1620-01-40	02/25/12	303	UTL	RECST	2.000	STH 013	COLBY - ABBOTSFORD	\$0 - \$99,999
								NORTH STREET TO LINDEN STREET	
								UTILITY RELOCATION/XCEL ENERGY	
								STATE 3R	NON-FEDERAL
2012	1620-01-48	02/25/12	303	UTL	RECST	2.000	STH 013	COLBY - ABBOTSFORD	\$0 - \$99,999
								NORTH STREET TO LINDEN STREET	
								UTILITY/FONTIER COMMUNICATIONS	
								STATE 3R	NON-FEDERAL
2012	1620-01-76	03/13/12	303	LET	RECST	1.526	STH 013	COLBY - ABBOTSFORD	\$6,000,000 - \$6,999,999
								NORTH STREET TO LINDEN STREET	
								CONST/PAVEMENT REPLACEMENT	

**2012-2015 Final STIP Project Listing  
NC Region  
MARATHON County**

Year	Project	Schd Dt	Pgm	Contract Type	Concept	Net Miles	HWY	Project Description WISDOT Program	Estimate Anticipated Funding
								STATE 3R	A/C-NHS-NATL HWY SYS
2013	1009-44-61	12/10/13	303	LET	BRSHRM	1.590	STH 022	VARIOUS BRIDGE REHABILITATIONS	\$500,000 - \$749,999
								MARATHON AND WAUPACA COUNTIES	
								CONST/SHRM	
								STATE LOW COST BRIDGE	NON-FEDERAL
	1009-45-36		303	I/E	BRSHRM	0.240	STH 029	VARIOUS STRUCTURES MARATHON COUNTY	\$0 - \$99,999
								VARIOUS STRUCTURES	
								DESIGN/BRSHRM	
								BACKBONE	NON-FEDERAL
	1053-02-07		303	I/E	PVRPLA	2.450	STH 029	ABBOTSFORD - WAUSAU	\$100,000 - \$249,999
								MARTIN LANE TO 152ND AVENUE	
								DESIGN/PAVEMENT REPLACEMENT	
								BACKBONE	NAT'L HWY SYSTEM
	1053-02-09		303	I/E	RECST	1.340	STH 029	WAUSAU - WITTENBERG	\$500,000 - \$749,999
								US 51 TO BUS 51, WB	
								DESIGN, RECONSTRUCT	
								BACKBONE	NAT'L HWY SYSTEM
	1053-03-01		303	I/E	BRRHB	0.480	STH 029	WAUSAU - WITTENBERG	\$250,000 - \$499,999
								WISCONSIN RIVER BRIDGE B-37-0136	
								DESIGN/BRIDGE REHAB	
								BACKBONE	NAT'L HWY SYSTEM
	1053-04-07		303	I/E	RECST	1.060	STH 029	MARATHON CITY - WAUSAU	\$100,000 - \$249,999
								112TH STREET TO CTH O	
								DESIGN/RECONSTRUCT	
								BACKBONE	NAT'L HWY SYSTEM
	1053-04-08		303	I/E	RECST	1.810	STH 029	MARATHON CITY - WAUSAU	\$100,000 - \$249,999
								128TH STREET TO CTH O	



**2012-2015 Final STIP Project Listing  
NC Region  
MARATHON County**

Year	Project	Sch Dt	Pgm	Contract Type	Concept	Net Miles	HWY	Project Description WISDOT Program	Estimate Anticipated Funding
								DESIGN/RECONSTRUCT	
								BACKBONE	NAT'L HWY SYSTEM
	1053-04-09		303	I/E	RECST	0.750	STH 029	MARATHON CITY - WAUSAU	\$100,000 - \$249,999
								128TH STREET TO 112TH STREET	
								DESIGN/RECONSTRUCT	
								BACKBONE	NAT'L HWY SYSTEM
	1053-04-10		303	I/E	RECST	1.630	STH 029	MARATHON CITY - WAUSAU	\$100,000 - \$249,999
								STH 107 TO 128TH STREET	
								DESIGN/RECONSTRUCT	
								BACKBONE	NAT'L HWY SYSTEM
2012	1009-42-71	04/10/12	303	LET	MISC	0.000	STH 029	NC REGION BEAM GUARD/END TREATMENT	\$1,000,000 - \$1,999,999
								NC REGION WIDE BACKBONE ROUTES	
								MARATHON,PORTAGE,LINCOLN,WAUPACA	
								SAFETY (REGULAR HSIP)	HIGHWAY SAFETY IMP P
2012	1053-04-40	03/25/12	303	UTL	PVRPLA	3.670	STH 029	MARATHON CITY - WAUSAU	\$0 - \$99,999
								STH 107 TO CTH O	
								UTILITY/WPS GAS	
								BACKBONE	NON-FEDERAL
2012	1053-04-41	03/25/12	303	UTL	PVRPLA	3.670	STH 029	MARATHON CITY - WAUSAU	\$0 - \$99,999
								STH 107 TO CTH O	
								UTILITY/WPS ELECTRIC	
								BACKBONE	NON-FEDERAL
2012	1053-04-43	03/25/12	303	UTL	PVRPLA	3.670	STH 029	MARATHON CITY - WAUSAU	\$0 - \$99,999
								STH 107 TO CTH O	
								UTILITY/FONTIER	
								BACKBONE	NON-FEDERAL
2012	1053-04-72	06/12/12	303	LET	PVRPLA	3.450	STH 029	MARATHON CITY - WAUSAU	\$20,000,000 - \$24,999,999

**2012-2015 Final STIP Project Listing  
NC Region  
MARATHON County**

Year	Project	Schd Dt	Pgm	Contract Type	Concept	Net Miles	HWY	Project Description WISDOT Program	Estimate Anticipated Funding
								STH 107 - CTH O	
								CONST/PAVEMENT REPLACEMENT	
								BACKBONE	NAT'L HWY SYSTEM
2012	1053-04-83	06/12/12	303	LET	PVRPLA	3.450	STH 029	MARATHON CITY - WAUSAU	\$100,000 - \$249,999
								STH 107 TO CTH O	
								CONST/PVRPLA/LOCAL UTILITY	
								BACKBONE	NON-FEDERAL
2012	1620-01-83	03/13/12	303	LET	RECST	0.460	STH 029	ABBOTSFORD - WAUSAU	\$1,000,000 - \$1,999,999
								STH 13, EB RAMP TO WB RAMP	
								CONST/RECONSTRUCTION	
								BACKBONE	A/C-NHS-NATL HWY SYS
2014	1053-02-63	02/11/14	303	LET	BRSHRM	0.040	STH 029	ABBOTTSFORD - WAUSAU	\$250,000 - \$499,999
								PORKY CRK& B EAU PLEINE B37-201,202	
								PREVENTATIVE MAINT. 2/3/11/HSIP	
								BACKBONE	NAT'L HWY SYSTEM
2014	1053-02-74	03/11/14	303	LET	PVRPLA	1.230	STH 029	WAUSAU - WITTENBERG	\$2,000,000 - \$2,999,999
								OVERHEAD DRIVE - BUSINESS 51	
								PAVEMENT REPLACEMENT/HSIP	
								BACKBONE	NAT'L HWY SYSTEM
2014	1053-02-75	03/11/14	303	LET	BRRHB	1.230	STH 029	WAUSAU - WITTENBERG	\$17,000,000 - \$19,999,999
								B-37-0136, 0063,0140,0079	
								REDECK	
								BACKBONE	NAT'L HWY SYSTEM
2014	1053-05-60	03/11/14	303	LET	BRSHRM	0.010	STH 029	WAUSAU - WITTENBERG	\$500,000 - \$749,999
								OVERHEAD DRIVE BRIDGE B-37-0113	
								PREVENTATIVE MAINTENANCE 2/3/11	
								BACKBONE	NAT'L HWY SYSTEM

**2012-2015 Final STIP Project Listing  
NC Region  
MARATHON County**

Year	Project	Schd Dt	Pgm	Contract Type	Concept	Net Miles	HWY	Project Description WISDOT Program	Estimate Anticipated Funding
2015	6999-03-79	02/10/15	303	LET	RESURF	0.940	STH 052	C WAUSAU, STEWART AVENUE	\$2,000,000 - \$2,999,999
								17TH AVENUE TO 1ST AVENUE	
								CONST/RESURFACE	
								STATE 3R	NAT'L HWY SYSTEM
2015	6999-03-80	02/10/15	303	LET	PVRPLA	0.210	STH 052	C WAUSAU, STEWART AVENUE	\$100,000 - \$249,999
								1ST AVENUE TO SLOUGH BRIDGE	
								CONST/PAVEMENT REPLACEMENT	
								STATE 3R	NAT'L HWY SYSTEM
2015	6999-03-81	02/10/15	303	LET	PVRPLA	0.060	STH 052	C WAUSAU, STEWART AVENUE	\$0 - \$99,999
								WISC RIVER BRDGE B-37-203 TO 1ST ST	
								CONST/PAVEMENT REPLACEMENT	
								STATE 3R	NAT'L HWY SYSTEM
	6380-04-07		303	I/E	RESURF	10.020	STH 097	STRATFORD - GOODRICH	\$100,000 - \$249,999
								SOUTH STREET TO STH 29	
								DESIGN/RESURFACE	
								STATE 3R	STP <200,000 POPULAT
	9535-05-00		303	I/E	RESURF	6.750	STH 097	STRATFORD - GOODRICH	\$100,000 - \$249,999
								BLACK CREEK BRDGE TO TAYLOR CO LINE	
								DESIGN/RESURFACE	
								STATE 3R	STP <200,000 POPULAT
2015	9535-05-71	12/08/15	303	LET	RESURF	5.840	STH 097	STRATFORD - GOODRICH	\$750,000 - \$999,999
								STH 29 TO MUELLER STREET	
								CONST/RESURFACE	
								STATE 3R	STP <200,000 POPULAT
2012	7040-00-60	11/13/12	303	LET	RDMTN	0.950	STH 098	SPENCER, CLARK STREET	\$250,000 - \$499,999
								COUNTY LINE ROAD - STH 13	
								CONS/SHRM STATE FUND APPRVL 6/16/11	

**2012-2015 Final STIP Project Listing  
NC Region  
MARATHON County**

Year	Project	Schd Dt	Pgm	Contract Type	Concept	Net Miles	HWY	Project Description WISDOT Program	Estimate Anticipated Funding
								STATE 3R	NON-FEDERAL
	6370-01-05		303	I/E	RESURF	1.220	STH 153	C MOSINEE, WESTERN, 4TH & MAIN	\$0 - \$99,999
								RANGELINE ROAD TO PINE STREET	
								DESIGN/RESURFACE	
								STATE 3R	STP <200,000 POPULAT
2013	6600-03-78	04/09/13	303	LET	RECST	0.640	STH 153	MAIN STREET, VILLAGE OF ELDERON	\$1,000,000 - \$1,999,999
								MAPLE STREET - PARK STREET	
								RECONSTRUCTION	
								STATE 3R	STP <200,000 POPULAT
2015	6370-01-73	02/10/15	303	LET	PVRPLA	0.280	STH 153	C MOSINEE, WESTERN AVENUE	\$250,000 - \$499,999
								PINE ST TO WISCONSIN RIVER BRIDGE	
								CONST/PAVEMENT REPLACEMENT	
								STATE 3R	STP <200,000 POPULAT
2012	6679-01-70	05/08/12	205	LET	BRRPL	0.060	TWN RD	FENWOOD CREEK BRIDGE	\$500,000 - \$749,999
								SCHNELLE ROAD, TOWN OF CLEVELAND	
								REPLACEMENT B-37-0432	
								LOCAL LOW COST BRIDGE	NON-FEDERAL
2012	9529-00-70	05/08/12	205	LET	BRRPL	0.900	TWN RD	T PLOVER, PINE VIEW ROAD	\$250,000 - \$499,999
								PLOVER RIVER BRIDGE B-37-0438	
								CONST/REPLACEMENT	
								LOCAL LOW COST BRIDGE	NON-FEDERAL
2013	9515-05-70	03/12/13	205	LET	BRRPL	0.050	TWN RD	BIG SANDY CREEK BRIDGE	\$100,000 - \$249,999
								PIT ROAD, TOWN OF HEWITT	
								REPLACEMENT P-37-0012	
								LOCAL LOW COST BRIDGE	(117) BRIDGE 15% OFF
2013	1170-01-70	01/08/13	303	LET	RECST	0.597	USH 051	WAUSAU - MERRILL	\$11,000,000 - \$11,999,999
								CTH K/B51 INTERCHANGE	

**2012-2015 Final STIP Project Listing  
NC Region  
MARATHON County**

Year	Project	Schd Dt	Pgm	Contract Type	Concept	Net Miles	HWY	Project Description WISDOT Program	Estimate Anticipated Funding
								CONST/RECONSTRUCT	
								BACKBONE	NAT'L HWY SYSTEM
2013	1170-01-71	01/08/13	303	LET	BRRPL	0.000	USH 051	WAUSAU - MERRILL	\$3,000,000 - \$3,999,999
								CTH U OVERHEAD, B-37-0436	
								CONST/BRIDGE REPLACEMENT	
								BACKBONE	BRIDGE 65% ON SYS
2013	1170-01-73	01/08/13	303	LET	PVRPLA	1.920	USH 051	WAUSAU - MERRILL	\$7,000,000 - \$7,999,999
								BRIDGE STREET TO DECATOR DRIVE	
								CONST/PAVEMENT REPLACEMENT	
								BACKBONE	NAT'L HWY SYSTEM
2014	1166-07-62	11/11/14	303	LET	BRSHRM	1.100	USH 051	STEVENS POINT - MERRILL	\$1,000,000 - \$1,999,999
								B-37-157, 161, 162, 165, 166	
								PREVENTATIVE MAINTENANCE 2/3/11	
								BACKBONE	NAT'L HWY SYSTEM
2014	1170-00-74	11/11/14	303	LET	BRRHB	0.080	USH 051	WAUSAU - MERRILL	\$4,000,000 - \$4,999,999
								B-37-155,156,158,159	
								CONST/BRIDGE REHAB	
								BACKBONE	NAT'L HWY SYSTEM

**2012-2015 Final STIP Project Listing  
NC Region  
MARQUETTE County**

Year	Project	Schd Dt	Pgm	Contract Type	Concept	Net Miles	HWY	Project Description WISDOT Program	Estimate Anticipated Funding
2012	1166-08-77	07/10/12	303	LET	RESURF	8.650	IH 039	PORTAGE - PACKWAUKEE	\$4,000,000 - \$4,999,999
								SOUTH CL TO CTH D&B-39-11,18,20,22	
								CONST/RESURFACE	
								BACKBONE	INTERSTATE MAINTENAN
2014	1166-06-63	03/11/14	303	LET	BRSHRM	1.180	IH 039	PORTAGE - PACKWAUKEE	\$750,000 - \$999,999
								B-39-15,16,17,19,21	
								PREVENTATIVE MAINTENANCE 2/3/11	
								BACKBONE	INTERSTATE MAINTENAN
2014	1166-07-76	12/09/14	303	LET	BRRPL	1.230	IH 039	PACKWAUKEE - COLOMA	\$2,000,000 - \$2,999,999
								B-39-9,10,26,27,28,29	
								BRIDGE REPLACEMENT	
								BACKBONE	INTERSTATE MAINTENAN
2015	1166-07-61	08/11/15	303	LET	BRSHRM	0.460	IH 039	PACKWAUKEE - COLOMA	\$500,000 - \$749,999
								B-39-30,31,32,34,36	
								PREVENTATIVE MAINTENANCE	
								BACKBONE	INTERSTATE MAINTENAN
	6054-05-05		303	I/E	RESURF	1.220	STH 022	C MONTELLO, MAIN & MONTELLO STS.	\$0 - \$99,999
								5TH STREET TO N JCT STH 23	
								DESIGN/RESURFACE	
								STATE 3R	STP <200,000 POPULAT
	6054-06-02		303	I/E	RESURF	10.650	STH 022	STH 60 - MONTELLO	\$100,000 - \$249,999
								COLUMBIA CO LINE TO 5TH STREET	
								DESIGN, RESURFACE	
								STATE 3R	STP <200,000 POPULAT
	6150-01-34		303	I/E	RDMTN	0.190	STH 022	C OF MONTELLO, E MONTELLO STREET	\$0 - \$99,999
								N JCT STH 23 TO FERN DRIVE	
								DESIGN, PREVENTATIVE MAINTENANCE	

**2012-2015 Final STIP Project Listing  
NC Region  
MARQUETTE County**

Year	Project	Schd Dt	Pgm	Contract Type	Concept	Net Miles	HWY	Project Description WISDOT Program	Estimate Anticipated Funding
								STATE 3R	NON-FEDERAL
2012	6150-01-26	06/25/12	303	R/E	RESURF	13.560	STH 022	MONTELLO - WAUTOMA	\$0 - \$99,999
								FERN DRIVE - CTH JJ	
								REAL ESTATE	
								STATE 3R	NON-FEDERAL
2014	6150-01-63	02/11/14	303	LET	BRSHRM	0.014	STH 022	MONTELLO - WAUTOMA	\$0 - \$99,999
								MECAN RIVER BRIDGE B-39-0004	
								PREVENTIVE MAINT APPRVL 2/3/11	
								STATE LOW COST BRIDGE	STP <200,000 POPULAT
2014	6150-01-76	01/14/14	303	LET	RESURF	13.560	STH 022	MONTELLO - WAUTOMA	\$5,000,000 - \$5,999,999
								FERN DRIVE - CTH JJ	
								CONST/RESURFACE	
								STATE 3R	STP <200,000 POPULAT
2014	1430-00-27	08/25/14	303	R/E	RECST	0.130	STH 023	MONTELLO, UNDERWOOD AVENUE	\$100,000 - \$249,999
								PARK STREET - WEST STREET	
								REAL ESTATE/RECONSTRUCT	
								STATE 3R	NON-FEDERAL
	1430-00-10		303	I/E	RESURF	4.530	STH 082	MAUSTON - I39	\$100,000 - \$249,999
								ABBOT STREET TO I39	
								DESIGN/RESURFACE	
								STATE 3R	STP <200,000 POPULAT

**2012-2015 Final STIP Project Listing  
NC Region  
MENOMINEE County**

Year	Project	Schd Dt	Pgm	Contract Type	Concept	Net Miles	HWY	Project Description WISDOT Program	Estimate Anticipated Funding
2013	9402-01-71	08/13/13	205	LET	RECST	0.000	CTH AA	REHABILITATE & RECONSTRUCT CTH AA	\$250,000 - \$499,999
								CAMP 23 ROAD & OLD CTH B INTERSCT	
								CONST/EARMARK	
								STP RURAL	SECTION 117 STP-100%
2012	9650-17-21	04/25/12	303	R/E	RECST	0.500	STH 047	SHAWANO - NEOPIT	\$250,000 - \$499,999
								SHAWANO CO LINE TO DUQUAINE ROAD	
								RE/RECONSTRUCT	
								STATE 3R	NON-FEDERAL
2014	9650-17-71	08/12/14	303	LET	RECST	0.500	STH 047	SHAWANO - NEOPIT	\$2,000,000 - \$2,999,999
								SHAWANO CO LINE TO DUQUAINE ROAD	
								RECONSTRUCT	
								STATE 3R	STP NON-URBAN
2015	9650-17-20	04/25/15	303	R/E	RECST	2.740	STH 047	SHAWANO - NEOPIT	\$100,000 - \$249,999
								DUQUAINE RD TO N JCT OF CTH VV	
								REAL ESTATE/RECONSTRUCT	
								STATE 3R	NON-FEDERAL
2012	9660-07-60	06/25/12	303	LFA	RDMTN	18.610	STH 055	SHAWANO - LANGLADE	\$0 - \$99,999
								STH 47 TO NORTH COUNTY LINE	
								CONST/MAINTENANCE SHRM	
								STATE 3R	NON-FEDERAL





**2012-2015 Final STIP Project Listing**  
**NC Region**  
**NORTH CENTRAL REGION WIDE County**

Year	Project	Sch Dt	Pgm	Contract Type	Concept	Net Miles	HWY	Project Description WISDOT Program	Estimate Anticipated Funding
								STATE LOW COST BRIDGE	NON-FEDERAL
2014	1009-41-57	06/25/14	303	MIS	BRRHB	0.000	NON HWY	BRIDGE LEVEL OF EFFORT REHAB	\$100,000 - \$249,999
								FY 2014	
								STATE LOW COST BRIDGE	NON-FEDERAL
2014	1009-41-86	06/25/14	303	MIS	RDMTN	0.000	NON HWY	NC REGION JOINT & CRACK SEALING	\$750,000 - \$999,999
								VARIOUS HWYS NC REGION WIDE	
								LOE 2014	
								STATE 3R	NON-FEDERAL
2015	1009-40-13	06/25/15	303	MIS	BRRHB	0.000	NON HWY	BRIDGE LEVEL OF EFFORT REHAB	\$500,000 - \$749,999
								FY 2015	
								STATE LOW COST BRIDGE	NON-FEDERAL
2015	1009-40-14	06/25/15	303	LFA	RDMTN	0.000	NON HWY	NC REGION MAINTENANCE (LFA/STATE)	\$750,000 - \$999,999
								LEVEL OF EFFORT	
								FY 2015	
								STATE 3R	NON-FEDERAL
2015	1009-40-15	06/25/15	303	MIS	BRRPL	0.000	NON HWY	BRIDGE LEVEL OF EFFORT REPLACEMENT	\$750,000 - \$999,999
								FY 2015	
								STATE LOW COST BRIDGE	NON-FEDERAL
2015	1009-40-17	06/25/15	303	R/E	MISC	0.000	NON HWY	R/W LEVEL OF EFFORT	\$750,000 - \$999,999
								FY 2015	
								STATE 3R	NON-FEDERAL
2015	1009-40-18	06/25/15	303	UTL	MISC	0.000	NON HWY	UTILITIES LEVEL OF EFFORT	\$250,000 - \$499,999
								FY 2015	

**2012-2015 Final STIP Project Listing  
NC Region  
NORTH CENTRAL REGION WIDE County**

Year	Project	Schd Dt	Pgm	Contract Type	Concept	Net Miles	HWY	Project Description WISDOT Program	Estimate Anticipated Funding
								STATE 3R	NON-FEDERAL
2015	1009-41-87	06/25/15	303	MIS	RDMTN	0.000	NON HWY	NC REGION JOINT & CRACK SEALING	\$1,000,000 - \$1,999,999
								VARIOUS HWYS NC REGION WIDE	
								LOE 2015	
								STATE 3R	NON-FEDERAL
	1009-41-67		305	I/E	TOPM	0.000	VAR HWY	NC REGION, EPOXY PAVEMENT MARKING	\$0 - \$99,999
								NORTH CENTRAL REGION	
								REGION WIDE	
								STATE HIGHWAY OPERATIONS PROGRAM	NON-FEDERAL
	1009-43-33		303	I/E	RDMTN	0.000	VAR HWY	REGION WIDE CULVERT REPLACEMENT	\$0 - \$99,999
								VARIOUS HIGHWAYS	
								DESIGN SHRM	
								STATE 3R	NON-FEDERAL
	1009-43-34		303	I/E	RDMTN	0.000	VAR HWY	REGION WIDE CULVERT REPLACEMENT	\$0 - \$99,999
								VARIOUS HIGHWAYS	
								DESIGN SHRM	
								STATE 3R	NON-FEDERAL
	1009-44-30		303	I/E	RDMTN	0.000	VAR HWY	REGION WIDE CULVERT REPLACEMENT	\$0 - \$99,999
								VARIOUS HIGHWAYS	
								DESIGN SHRM	
								STATE 3R	NON-FEDERAL
2012	1009-41-01	06/25/12	303	C/E	MISC	0.000	VAR HWY	PLACEHOLDER FY2012	\$500,000 - \$749,999
								NC Region SHR	
								Design, Const & Misc	
								STATE 3R	NON-FEDERAL
2012	1009-41-02	06/25/12	302	C/E	MISC	0.000	VAR HWY	PLACEHOLDER FY 2012	\$250,000 - \$499,999

**2012-2015 Final STIP Project Listing**  
**NC Region**  
**NORTH CENTRAL REGION WIDE County**

Year	Project	Schd Dt	Pgm	Contract Type	Concept	Net Miles	HWY	Project Description WISDOT Program	Estimate Anticipated Funding
								NC Region MAJOR	
								Design, Const & Misc	
								MAJORS	NON-FEDERAL
2012	1009-41-47	06/25/12	303	LFA	RDMTN	0.000	VAR HWY	NC REGION MAINTENANCE (LFA/STATE)	\$100,000 - \$249,999
								LEVEL OF EFFORT	
								FY 2012	
								STATE 3R	NON-FEDERAL
2013	1009-41-48	06/25/13	303	LFA	RDMTN	0.000	VAR HWY	NC REGION MAINTENANCE (LFA/STATE)	\$750,000 - \$999,999
								LEVEL OF EFFORT	
								FY 2013	
								STATE 3R	NON-FEDERAL
2013	1009-41-66	03/12/13	305	LET	TOPM	0.000	VAR HWY	NC REGION, EPOXY PAVEMENT MARKING	\$500,000 - \$749,999
								NORTH CENTRAL REGION	
								REGION WIDE	
								STATE HIGHWAY OPERATIONS PROGRAM	NON-FEDERAL
2014	1009-41-53	06/25/14	303	LFA	RDMTN	0.000	VAR HWY	NC REGION MAINTENANCE (LFA/STATE)	\$750,000 - \$999,999
								LEVEL OF EFFORT	
								FY 2014	
								STATE 3R	NON-FEDERAL
2014	1009-41-68	03/11/14	305	LET	TOPM	0.000	VAR HWY	NC REGION, EPOXY PAVEMENT MARKING	\$500,000 - \$749,999
								NORTH CENTRAL REGION	
								REGION WIDE	
								STATE HIGHWAY OPERATIONS PROGRAM	NON-FEDERAL
2015	1009-43-63	12/08/15	303	LET	RDMTN	0.000	VAR HWY	REGION WIDE CULVERT REPLACEMENT	\$500,000 - \$749,999
								VARIOUS HIGHWAYS	
								SHRM	
								STATE 3R	NON-FEDERAL

**2012-2015 Final STIP Project Listing  
NC Region  
ONEIDA County**

Year	Project	Schd Dt	Pgm	Contract Type	Concept	Net Miles	HWY	Project Description WISDOT Program	Estimate Anticipated Funding
2014	9455-04-70	02/11/14	206	LET	RECST	0.830	CTH J	MINOCQUA - WOODRUFF	\$2,000,000 - \$2,999,999
								USH 51 TO STH 47	
								CONST/RECONSTRUCT	
								STP RURAL	STP <5K POPULATION S
2013	9407-00-01	06/25/13	206	C/E	RECST	2.200	CTH W	CITY OF RHINELANDER, CTH W	\$250,000 - \$499,999
								EAGLE STREET TO STH 17	
								DESIGN/RECONSTRUCT	
								STP URBAN 5,000 - 20,000	STP <200,000 S-LU EX
2012	9070-05-01	06/25/12	214	M/E	MISC	0.000	LOC STR	BOARDWALK PLAZA STREETSCAPING	\$0 - \$99,999
								DOWNTOWN MINOCQUA	
								DESIGN/TE	
								LOCAL ENHANCEMENTS	STP-ENHANCEMENT S-LU
2013	9070-05-71	06/25/13	214	LLC	MISC	0.000	LOC STR	BOARDWALK PLAZA STREETSCAPING	\$250,000 - \$499,999
								DOWNTOWN MINOCQUA	
								CONSTRUCTION/TE	
								LOCAL ENHANCEMENTS	STP-ENHANCEMENT S-LU
2012	1009-41-13	06/25/12	303	C/E	MISC	0.000	NON HWY	WETLAND MITIGATION BANK SITE	\$100,000 - \$249,999
								NOKOMIS BANK	
								PRELIMINARY ENG & STUDY	
								WETLAND BANKING	NON-FEDERAL
2012	9070-05-02	06/25/12	215	M/E	MISC	0.000	NON HWY	MINOCQUA BICYCLE/PED FACILITY	\$100,000 - \$249,999
								TOWN OF MINOCQUA	
								DESIGN/BPFP	
								LOCAL ENHANCEMENTS	NON-FEDERAL
2013	9070-05-72	06/25/13	215	LLC	MISC	0.000	NON HWY	MINOCQUA BICYCLE/PED FACILITY	\$250,000 - \$499,999
								TOWN OF MINOCQUA	
								CONSTRUCTION/BPFP	

**2012-2015 Final STIP Project Listing  
NC Region  
ONEIDA County**

Year	Project	Schd Dt	Pgm	Contract Type	Concept	Net Miles	HWY	Project Description WISDOT Program	Estimate Anticipated Funding
								LOCAL ENHANCEMENTS	STP-ENHANCEMENT S-LU
2014	9070-03-60	07/08/14	303	LET	RDMTN	7.300	STH 070	FIFIELD - WOODRUFF	\$1,000,000 - \$1,999,999
								NORTH COUNTY LINE TO MORGAN ROAD	
								CONST/PREVENTIVE MAINT 12/23/08	
								STATE 3R	STP <200,000 POPULAT
	1595-15-00		303	I/E	MISC	14.240	USH 008	USH 51 - RHINELANDER	\$0 - \$99,999
								OPERATIONAL ANALYSIS	
								CORRIDOR MANAGEMENT	
								STATE 3R	NON-FEDERAL
2012	1590-12-61	06/25/12	303	LFA	RDMTN	0.000	USH 008	RHINELANDER - MONICO	\$0 - \$99,999
								STH 47 TO USH 45	
								CONST/MAINTENANCE SHRM	
								STATE 3R	NON-FEDERAL
2014	1595-09-60	09/09/14	303	LET	RDMTN	10.530	USH 008	BRADLEY - RHINELANDER	\$2,000,000 - \$2,999,999
								GATEWOOD HEIGHTS RD TO N RIFLE ROAD	
								CONST/PREV MAINT APPROVAL 5/16/11	
								STATE 3R	NAT'L HWY SYSTEM
	1170-19-30		303	I/E	RDMTN	0.590	USH 051	MINOCQUA - MANITOWISH	\$0 - \$99,999
								MINOCQUA BRIDGE TO LAKESHORE DRIVE	
								DESIGN/PREV MAINT APPROVAL 6/1/11	
								STATE 3R	STP <200,000 POPULAT
	1177-11-02		303	I/E	RECST	2.220	USH 051	TOMAHAWK - MINOCQUA	\$500,000 - \$749,999
								CTH Y TO ONEIDA STREET	
								DESIGN/RECONSTRUCT	
								STATE 3R	NAT'L HWY SYSTEM
2012	1174-10-70	05/08/12	303	LET	RECST	1.050	USH 051	MINOCQUA - WOODRUFF	\$4,000,000 - \$4,999,999
								FRONT STREET TO OLD HWY 70	

**2012-2015 Final STIP Project Listing  
NC Region  
ONEIDA County**

Year	Project	Sch Dt	Pgm	Contract Type	Concept	Net Miles	HWY	Project Description WISDOT Program	Estimate Anticipated Funding
								CONST/RECONSTRUCT	
								STATE 3R	NAT'L HWY SYSTEM
2012	1174-10-71	05/08/12	303	LET	RECST	1.710	USH 051	MINOCQUA - WOODRUFF	\$100,000 - \$249,999
								FRONT STREET - OLD HWY 70	
								CONST/RECONSTRUCT/LOCAL UTILITIES	
								STATE 3R	NON-FEDERAL
2012	1177-11-22	03/25/12	303	R/E	RECST	2.220	USH 051	TOMAHAWK - MINOCQUA	\$1,000,000 - \$1,999,999
								JACKSON HEIGHTS RD TO ONEIDA ST	
								REAL ESTATE/RECONSTRUCT	
								STATE 3R	NON-FEDERAL
2013	1177-11-71	05/14/13	303	LET	BRRPL	0.000	USH 051	TOMAHAWK - MINOCQUA	\$750,000 - \$999,999
								BEARSKIN BIKE STRUCTURE B-43-0276	
								REPLACEMENT	
								STATE LOW COST BRIDGE	NAT'L HWY SYSTEM
2014	1174-10-72	02/11/14	303	LET	RECST	0.660	USH 051	MINOCQUA - WOODRUFF	\$3,000,000 - \$3,999,999
								OLD HWY 70 TO 3RD AVENUE	
								CONST/RECONSTRUCT	
								STATE 3R	NAT'L HWY SYSTEM
2014	1174-10-73	02/11/14	303	LET	RECST	0.660	USH 051	MINOCQUA - WOODRUFF	\$100,000 - \$249,999
								OLD HWY 70 TO 3RD AVENUE	
								CONST/RECONSTRUCT/LOCAL UTILITIES	
								STATE 3R	NON-FEDERAL
2014	1177-11-70	07/08/14	303	LET	RECST	4.920	USH 051	TOMAHAWK - MINOCQUA	\$10,000,000 - \$10,999,999
								JACKSON HEIGHTS ROAD TO CTH Y	
								CONST/RECONSTRUCT	
								STATE 3R	NAT'L HWY SYSTEM

**2012-2015 Final STIP Project Listing  
NC Region  
OUTAGAMIE County**

<b>Year</b>	<b>Project</b>	<b>Schd Dt</b>	<b>Pgm</b>	<b>Contract Type</b>	<b>Concept</b>	<b>Net Miles</b>	<b>HWY</b>	<b>Project Description WISDOT Program</b>	<b>Estimate Anticipated Funding</b>
2012	1140-02-60	06/25/12	303	LFA	RDMTN	2.060	USH 045	NEW LONDON - CLINTONVILLE	\$100,000 - \$249,999
								STH 54 TO CTH D	
								CONST/MAINTENANCE SHRM	
								STATE 3R	NON-FEDERAL
2012	6430-07-20	12/25/12	303	R/E	RECOND	6.350	USH 045	WINCHESTER - NEW LONDON	\$500,000 - \$749,999
								CTH W - CTH D	
								R/W, RECONDITION	
								STATE 3R	NON-FEDERAL
2013	6430-07-40	02/25/13	303	UTL	RECOND	6.350	USH 045	WINCHESTER - NEW LONDON	\$0 - \$99,999
								CTH W - CTH D	
								UTILITY, RECONDITION	
								STATE 3R	NON-FEDERAL
2015	6430-07-71	09/08/15	303	LET	RECOND	6.350	USH 045	WINCHESTER - NEW LONDON	\$4,000,000 - \$4,999,999
								CTH W - CTH D	
								RECONDITION	
								STATE 3R	NAT'L HWY SYSTEM



**2012-2015 Final STIP Project Listing  
NC Region  
PORTAGE County**

Year	Project	Schd Dt	Pgm	Contract Type	Concept	Net Miles	HWY	Project Description WISDOT Program	Estimate Anticipated Funding
2013	1009-45-64	07/09/13	303	LET	BRSHRM	0.200	BUS 051	NORTH CENTRAL REGION EPOXY OVERLAY	\$250,000 - \$499,999
								EAU CLAIRE RVR & PLOVER RVR BRIDGES	
								CONST/BRSHRM B-37-280, B-49-067	
								STATE LOW COST BRIDGE	NON-FEDERAL
2015	6414-00-57	07/25/15	303	R/R	RECST	0.830	BUS 051	VILLAGE OF PLOVER, POST ROAD	\$100,000 - \$249,999
								GREEN DRIVE TO BEA-JAY ROAD	
								WCL CROSSING SIGNALS	
								STATE 3R	NAT'L HWY SYSTEM
2015	6414-00-58	07/25/15	303	R/R	RECST	0.830	BUS 051	VILLAGE OF PLOVER, POST ROAD	\$100,000 - \$249,999
								GREEN DRIVE TO BEA-JAY ROAD	
								WCL CROSSING SURFACE	
								STATE 3R	NON-FEDERAL
2015	6414-00-78	12/08/15	303	LET	RECST	0.830	BUS 051	VILLAGE OF PLOVER, POST ROAD	\$6,000,000 - \$6,999,999
								GREEN DRIVE TO BEA-JAY ROAD	
								JT RECONSTRUCTION	
								STATE 3R	NAT'L HWY SYSTEM
2012	6767-06-70	08/14/12	206	LET	PVRPLA	8.500	CTH B	STOCKTON - AMHERST	\$5,000,000 - \$5,999,999
								KENNEDY AVENUE TO USH 10 EB	
								CONST/PAVEMENT REPLACEMENT	
								STP RURAL	STP NON-URBAN
2012	6767-06-71	05/08/12	206	LET	RECST	1.000	CTH B	PLOVER - AMHERST	\$1,000,000 - \$1,999,999
								LIME LAKE ROAD TO KUBISIAK DRIVE	
								TOWN OF AMHERST, CONST, HRRR	
								SAFETY - HIGH RISK RURAL ROADS	HSIP-HIGH RISK RURAL
2013	6767-04-72	03/12/13	206	LET	MISC	0.100	CTH B	CTH B & HOOVER AVE INTERSECTION	\$250,000 - \$499,999
								VILLAGE OF PLOVER	
								CONST/HSIP	

**2012-2015 Final STIP Project Listing  
NC Region  
PORTAGE County**

Year	Project	Schd Dt	Pgm	Contract Type	Concept	Net Miles	HWY	Project Description WISDOT Program	Estimate Anticipated Funding
								SAFETY (REGULAR HSIP)	HIGHWAY SAFETY IMP P
2012	6998-07-70	05/08/12	206	LET	RECST	0.350	CTH HH	CTH HH & HOOVER AVE INTERSECTION	\$2,000,000 - \$2,999,999
								FELTZ AVENUE TO I39	
								CONST/RECONSTRUCT	
								STP URBAN 20,000 - 50,000	STP <200,000 POPULAT
2012	6998-12-70	12/11/12	206	LET	RECST	1.100	CTH R	PORTER ROAD - CTH HH	\$3,000,000 - \$3,999,999
								VILLAGE OF PLOVER	
								CONST/RECONSTRUCT; EARMARK	
								STP URBAN 20,000 - 50,000	SURFACE TRANS PRIORI
2013	6796-01-00	06/25/13	205	C/E	BRRPL	0.100	CTH X	CTH DB - MARATHON COUNTY LINE	\$0 - \$99,999
								LITTLE EAU CLAIRE RVR BRDG P49-0031	
								DESIGN/REPLACEMENT	
								LOCAL LOW COST BRIDGE	BRIDGE 85% ON/OFF S-
2014	6796-01-70	02/11/14	205	LET	BRRPL	0.100	CTH X	CTH DB - MARATHON COUNTY LINE	\$250,000 - \$499,999
								LITTLE EAU CLAIRE RVR BRDG P49-0031	
								CONST/REPLACEMENT	
								LOCAL LOW COST BRIDGE	BRIDGE 85% ON/OFF S-
2012	1166-05-63	04/10/12	303	LET	BRSHRM	0.000	IH 039	PLAINFIELD - STEVENS POINT	\$750,000 - \$999,999
								B-49-0028, 033, 040	
								PREVENTIVE MAINTENANCE 2/3/11	
								BACKBONE	INTERSTATE MAINTENAN
2013	1009-45-63	04/09/13	303	LET	RDMTN	17.620	IH 039	NORTH CENTRAL REGION ROUT & SEAL	\$0 - \$99,999
								VARIOUS COUNTIES	
								CONST/PREV MAINT APPRVL 9/7/11	
								BACKBONE	NON-FEDERAL
2013	1166-12-20	02/25/13	303	R/E	RECOND	0.270	IH 039	PLAINFIELD - STEVENS POINT	\$500,000 - \$749,999
								CTH B INTERCHANGE	

**2012-2015 Final STIP Project Listing  
NC Region  
PORTAGE County**

Year	Project	Schd Dt	Pgm	Contract Type	Concept	Net Miles	HWY	Project Description WISDOT Program	Estimate Anticipated Funding
								REAL ESTATE	
								BACKBONE	NON-FEDERAL
2014	1166-08-72	03/11/14	303	LET	BRRPL	0.350	IH 039	PLAINFIELD - STEVENS POINT	\$2,000,000 - \$2,999,999
								RESERVE STREET BRIDGE B-49-31,39	
								BRIDGE REPLACEMENT	
								BACKBONE	INTERSTATE MAINTENAN
2014	1166-08-73	04/08/14	303	LET	BRRHB	0.180	IH 039	PLAINFIELD - STEVENS POINT	\$2,000,000 - \$2,999,999
								STANLEY STREET BRIDGE B-49-29,30	
								BRIDGE REHAB	
								BACKBONE	INTERSTATE MAINTENAN
2015	1166-12-70	11/10/15	303	LET	RECOND	0.270	IH 039	PLAINFIELD - STEVENS POINT	\$9,000,000 - \$9,999,999
								CTH B INTERCHANGE	
								RECONDITION	
								BACKBONE	INTERSTATE MAINTENAN
2012	6767-00-72	04/10/12	205	LET	BRRPL	0.060	LOC STR	MILL ST BRIDGE, VILL. OF AMHERST	\$500,000 - \$749,999
								TOMORROW RIVER CROSSING B-49-0165	
								CONST/REPLACEMENT	
								LOCAL LOW COST BRIDGE	NON-FEDERAL
2012	6767-00-74	04/10/12	205	LET	BRRPL	0.030	LOC STR	MILL ST BRIDGE, VILL. OF AMHERST	\$250,000 - \$499,999
								TOMORROW RIVER CROSSING	
								SANITARY SEWER & WATERMAIN	
								LOCAL LOW COST BRIDGE	NON-FEDERAL
2012	6811-01-71	05/25/12	209	LLC	RECST	0.000	LOC STR	JAYTINA/INTEVATION FOOD GROUP LLC	\$0 - \$99,999
								FOREMOST RD & STH 54, V PLOVER	
								TEA;INTERSECTION IMPROVEMENT	
								TRANS ECONOMIC ASSISTANCE (TEA)	NON-FEDERAL
2012	6811-01-72	10/25/12	209	LLC	RECST	0.000	LOC STR	JAYTINA/INTEVATION FOOD GROUP LLC	\$0 - \$99,999

**2012-2015 Final STIP Project Listing  
NC Region  
PORTAGE County**

Year	Project	Schd Dt	Pgm	Contract Type	Concept	Net Miles	HWY	Project Description WISDOT Program	Estimate Anticipated Funding
								GRANT AVENUE & STH 54, V PLOVER	
								TEA;INTERSECTION IMPROVEMENT	
								TRANS ECONOMIC ASSISTANCE (TEA)	NON-FEDERAL
	6270-00-32		303	I/E	RDMTN	2.460	STH 049	NORTHLAND - STH 29	\$0 - \$99,999
								WAUPACA COUNTY TO LAKE VIEW ROAD	
								DESIGN/PREV MAINT APPROVAL 6/1/11	
								STATE 3R	STP <200,000 POPULAT
2012	6414-01-22	06/25/12	303	R/E	MISC	0.140	STH 054	PLOVER - WAUPACA	\$0 - \$99,999
								MAPLE DRIVE INTERSECTION	
								HSIP; REAL ESTATE	
								SAFETY (REGULAR HSIP)	HIGHWAY SAFETY IMP P
2012	6990-03-23	06/25/12	303	R/E	MISC	0.820	STH 054	PLOVER - WAUPACA	\$0 - \$99,999
								STH 54 & CTH A INTERSECTION	
								HSIP; REAL ESTATE	
								SAFETY (REGULAR HSIP)	HIGHWAY SAFETY IMP P
2013	6414-01-72	08/13/13	303	LET	MISC	0.140	STH 054	PLOVER - WAUPACA	\$1,000,000 - \$1,999,999
								MAPLE DRIVE INTERSECTION	
								HSIP; CONSTRUCTION	
								SAFETY (REGULAR HSIP)	HIGHWAY SAFETY IMP P
2013	6990-03-73	08/13/13	303	LET	MISC	0.820	STH 054	PLOVER - WAUPACA	\$250,000 - \$499,999
								STH 54 & CTH A INTERSECTION	
								HSIP; CONSTRUCTION	
								SAFETY (REGULAR HSIP)	HIGHWAY SAFETY IMP P
2013	6280-05-81	11/12/13	303	LET	RESURF	3.400	STH 066	STEVENS POINT - STH 49	\$500,000 - \$749,999
								DEER LANE TO E JCT CTH J	
								CONST/RESURFACE	
								STATE 3R	STP <200,000 POPULAT

**2012-2015 Final STIP Project Listing  
NC Region  
PORTAGE County**

Year	Project	Schd Dt	Pgm	Contract Type	Concept	Net Miles	HWY	Project Description WISDOT Program	Estimate Anticipated Funding
2013	6808-01-20	04/25/13	207	C/E	MISC	0.000	TWN RD	T STOCKTON, OLD HWY 18	\$0 - \$99,999
								CN RAILROAD/BURBANK RD INTERSECTION	
								R/W; CROSSING #692 529E	
								SAFETY - RAILROAD, ELIMINATION OF HAZARDS	NON-FEDERAL
2013	6808-01-50	02/25/13	207	R/R	MISC	0.000	TWN RD	T STOCKTON, OLD HWY 18	\$0 - \$99,999
								CN RAILROAD/BURBANK RD INTERSECTION	
								CROSSING SURFACE #692 529E	
								SAFETY - RAILROAD, ELIMINATION OF HAZARDS	NON-FEDERAL
2013	6808-01-70	03/12/13	207	LET	MISC	0.000	TWN RD	T STOCKTON, OLD HWY 18	\$250,000 - \$499,999
								CN RAILROAD/BURBANK RD INTERSECTION	
								CROSSING #692 529E	
								SAFETY - RAILROAD, ELIMINATION OF HAZARDS	RAIL HWY CROSS HAZ E
2012	1009-40-84	06/25/12	302	JTP	RECSTE	0.990	USH 010	MARSHFIELD - STEVENS POINT	\$100,000 - \$249,999
								CTH A - STADT ROAD	
								JT PAYMENT 2012	
								MAJORS	NON-FEDERAL
2012	1009-40-85	06/25/12	302	JTP	RECSTE	2.520	USH 010	MARSHFIELD - STEVENS POINT	\$500,000 - \$749,999
								DAY ROAD - STH 186	
								JT PAYMENT 2012	
								MAJORS	NON-FEDERAL
2012	1009-40-87	06/25/12	302	JTP	RECSTE	0.990	USH 010	MARSHFIELD - STEVENS POINT	\$250,000 - \$499,999
								SOUTH CENTRAL AVENUE TO CTH A	
								JT PAYMENT 2012	
								MAJORS	NON-FEDERAL
2015	6290-05-75	02/10/15	303	LET	RECOND	4.430	USH 010	STEVENS POINT - WAUPACA	\$1,000,000 - \$1,999,999
								COUNTRY CLUB DRIVE TO CTH J	

**2012-2015 Final STIP Project Listing**  
**NC Region**  
**PORTAGE County**

<b>Year</b>	<b>Project</b>	<b>Schd Dt</b>	<b>Pgm</b>	<b>Contract Type</b>	<b>Concept</b>	<b>Net Miles</b>	<b>HWY</b>	<b>Project Description WISDOT Program</b>	<b>Estimate Anticipated Funding</b>
								CONST/RECONDITION	
								BACKBONE	NAT'L HWY SYSTEM

**2012-2015 Final STIP Project Listing  
NC Region  
PRICE County**

Year	Project	Schd Dt	Pgm	Contract Type	Concept	Net Miles	HWY	Project Description WISDOT Program	Estimate Anticipated Funding
2013	9476-00-00	06/25/13	206	C/E	PVRPLA	4.060	CTH C	STH 86 - PRENTICE	\$100,000 - \$249,999
								STH 86 TO CLAUSEN ROAD	
								DESIGN/PVRPLA	
								STP RURAL	STP <5K POPULATION S
2014	9476-00-70	01/14/14	206	LET	PVRPLA	4.060	CTH C	STH 86 - PRENTICE	\$1,000,000 - \$1,999,999
								STH 86 TO CLAUSEN ROAD	
								CONST/PVRPLA	
								STP RURAL	STP <5K POPULATION S
	1610-44-00		303	I/E	RESURF	2.430	STH 013	PRENTICE - PARK FALLS	\$0 - \$99,999
								HAY CREEK BRIDGES TO ASPEN ROAD	
								DESIGN/RESURFACE	
								STATE 3R	NAT'L HWY SYSTEM
2012	9931-02-70	02/14/12	303	LET	RECST	2.200	STH 013	CITY OF PARK FALLS	\$6,000,000 - \$6,999,999
								N FORK FLAMBEAU RIVER BRDG - 5TH ST	
								CONST/RECONSTRUCT/RW-YES	
								STATE 3R	A/C-NHS-NATL HWY SYS
2014	9070-03-61	12/09/14	303	LET	BRSHRM	0.100	STH 070	FIFIELD - WOODRUFF	\$100,000 - \$249,999
								S FORK FLAMBEAU RVR BRDGE B-50-0004	
								CONST/BRIDGE SHRM	
								STATE LOW COST BRIDGE	NON-FEDERAL
	9240-10-00		303	I/E	RESURF	14.710	STH 182	PARK FALLS - SPRINGSTEAD	\$250,000 - \$499,999
								SAUNDERS AVENUE TO IRON CO LINE	
								DESIGN/RESURFACE	
								STATE 3R	STP-<200,000 S-LU EX
2013	9240-08-20	07/25/13	303	R/E	BRRPL	0.110	STH 182	PARK FALLS - SPRINGSTEAD	\$0 - \$99,999
								N FORK FLAMBEAU RVR BRDGE B-50-0001	
								REAL ESTATE/BRIDGE REPLACEMENT	

**2012-2015 Final STIP Project Listing  
NC Region  
PRICE County**

Year	Project	Sch Dt	Pgm	Contract Type	Concept	Net Miles	HWY	Project Description WISDOT Program	Estimate Anticipated Funding
								STATE LOW COST BRIDGE	NON-FEDERAL
2015	9240-08-70	08/11/15	303	LET	BRRPL	0.110	STH 182	PARK FALLS - SPRINGSTEAD	\$3,000,000 - \$3,999,999
								N FORK FLAMBEAU RVR BRDGE B-50-0001	
								CONST/BRIDGE REPLACEMENT	
								STATE LOW COST BRIDGE	BRIDGE PROG 85% ON/O
2013	8717-00-00	06/25/13	205	C/E	BRRPL	0.000	TWN RD	T CATAWBA, HOBBLER CREEK ROAD	\$0 - \$99,999
								HOBBLER CREEK BRIDGE P-50-0087	
								DESIGN/REPLACEMENT	
								LOCAL LOW COST BRIDGE	BRIDGE PROG 15% OFF
2014	8717-00-70	03/11/14	205	LET	BRRPL	0.000	TWN RD	T CATAWBA, HOBBLER CREEK ROAD	\$250,000 - \$499,999
								HOBBLER CREEK BRIDGE P-50-0087	
								CONST/REPLACEMENT	
								LOCAL LOW COST BRIDGE	BRIDGE PROG 15% OFF
	1581-14-00		303	I/E	RESURF	6.210	USH 008	HAWKINS - PRENTICE	\$0 - \$99,999
								JUMP RIVER BRIDGE TO MILLER ROAD	
								DESIGN/RESURFACE	
								STATE 3R	NAT'L HWY SYSTEM



**2012-2015 Final STIP Project Listing  
NC Region  
SHAWANO County**

Year	Project	Schd Dt	Pgm	Contract Type	Concept	Net Miles	HWY	Project Description WISDOT Program	Estimate Anticipated Funding
2013	9314-00-70	03/12/13	206	LET	RECST	2.030	CTH G	STH 29 - STH 47	\$1,000,000 - \$1,999,999
								BALL PARK ROAD TO LEOPOLIS ROAD	
								CONST/RECONSTRUCT	
								STP RURAL	STP <5K POPULATION S
	9180-23-01		303	I/E	RESURF	1.280	STH 022	C SHAWANO, S MAIN & E GREEN BAY STR	\$0 - \$99,999
								CTH B - ZINGLER & CTH HHH - CTH BE	
								DESIGN/RESURFACE	
								STATE 3R	STP <200,000 POPULAT
2012	9180-17-20	07/25/12	303	R/E	MISC	0.040	STH 022	SHAWANO - GILLETT	\$0 - \$99,999
								STH 22 & CTH BE INTERSECTION	
								REAL ESTATE/HSIP	
								SAFETY (REGULAR HSIP)	HIGHWAY SAFETY IMP P
2013	9180-17-70	08/13/13	303	LET	MISC	0.040	STH 022	SHAWANO - GILLETT	\$250,000 - \$499,999
								STH 22 & CTH BE INTERSECTION	
								CONSTRUCTION/HSIP	
								SAFETY (REGULAR HSIP)	HIGHWAY SAFETY IMP P
2014	9180-23-70	01/14/14	303	LET	BRRPL	0.020	STH 022	SHAWANO - GILLETT	\$250,000 - \$499,999
								SHAWANO LAKE TRIBUTARY BRIDGE	
								B-58-0013 REPLACEMENT	
								STATE LOW COST BRIDGE	NON-FEDERAL
2012	1009-42-72	04/10/12	303	LET	MISC	0.000	STH 029	NC REGION BEAM GUARD/END TREATMENT	\$1,000,000 - \$1,999,999
								NC REGION WIDE BACKBONE ROUTES	
								CONST/HSIP	
								SAFETY (REGULAR HSIP)	HIGHWAY SAFETY IMP P
2012	1058-15-60	06/25/12	303	LFA	RDMTN	0.000	STH 029	WITTENBERG - SHAWANO	\$100,000 - \$249,999
								RANGELINE ROAD TO HICKORY ROAD	
								CONST/MAINTENANCE SHRM	

**2012-2015 Final STIP Project Listing  
NC Region  
SHAWANO County**

Year	Project	Schd Dt	Pgm	Contract Type	Concept	Net Miles	HWY	Project Description WISDOT Program	Estimate Anticipated Funding
								STATE 3R	NON-FEDERAL
2014	1053-10-63	07/08/14	303	LET	RDMTN	0.220	STH 029	SHAWANO - GREEN BAY	\$0 - \$99,999
								STH 160 WB RAMPS TO EB RAMP	
								CONST/PREV MAINT APPROVAL 6/1/11	
								BACKBONE	NAT'L HWY SYSTEM
2015	1058-19-70	12/08/15	303	LET	RESURF	2.900	STH 029	WITTENBERG - SHAWANO	\$1,000,000 - \$1,999,999
								MAPLE LANE TO CTH J	
								CONST/RESURFACE	
								BACKBONE	NAT'L HWY SYSTEM
2015	1058-21-70	08/11/15	303	LET	BRRPL	0.030	STH 029	WITTENBERG - SHAWANO	\$750,000 - \$999,999
								EMBARRASS RIVER BRIDGE B-58-0710	
								CONST/REPLACEMENT	
								BACKBONE	NON-FEDERAL
	6243-08-30		303	I/E	RDMTN	5.160	STH 047	SHAWANO - NEOPIT	\$0 - \$99,999
								SHAWANO CREEK TO MENOMINEE CO LINE	
								DESIGN/PREVENTIVE MAINTENANCE	
								STATE 3R	NAT'L HWY SYSTEM
2013	6243-07-51	07/25/13	303	R/R	RESURF	1.520	STH 047	CITY OF SHAWANO, AIRPORT DRIVE	\$100,000 - \$249,999
								CTH B TO STH 22	
								RAILROAD CROSSING/SURFACE #693-774L	
								STATE 3R	STP <200,000 POPULAT
2013	6243-07-52	07/25/13	303	R/R	RESURF	1.520	STH 047	CITY OF SHAWANO, AIRPORT DRIVE	\$0 - \$99,999
								CTH B TO STH 22	
								RAILROAD CROSSING/SIGNALS #693-774L	
								STATE 3R	STP <200,000 POPULAT
2014	6524-02-60	07/08/14	303	LET	RDMTN	0.090	STH 055	ANGELICA - SHAWANO	\$0 - \$99,999
								CTH S TO STH 29	

**2012-2015 Final STIP Project Listing  
NC Region  
SHAWANO County**

Year	Project	Schd Dt	Pgm	Contract Type	Concept	Net Miles	HWY	Project Description WISDOT Program	Estimate Anticipated Funding
								CONST/PREV MAINT APPROVAL 6/1/11	
								STATE 3R	STP <200,000 POPULAT
	6108-02-30		303	I/E	RDMTN	5.430	STH 153	ELDERON - USH 45	\$0 - \$99,999
								MARATHON COUNTY LINE TO USH 45	
								DESIGN/PREV MAINT APPROVAL 6/1/11	
								STATE 3R	STP <200,000 POPULAT
	6580-12-00		303	I/E	RESURF	3.860	STH 156	CLINTONVILLE - HOWARD	\$0 - \$99,999
								NAVARINO ROAD TO NICHOLS ROAD	
								DESIGN/RESURFACE	
								STATE 3R	STP <200,000 POPULAT
2012	6580-08-21	03/25/12	303	R/E	RECST	0.740	STH 156	CLINTONVILLE - STH 29	\$100,000 - \$249,999
								ROBELY RD - LESSOR NAVARINO RD	
								REAL ESTATE/RECONSTRUCT	
								STATE 3R	NON-FEDERAL
2012	6580-10-40	02/25/12	303	UTL	BRRPL	0.150	STH 156	CLINTONVILLE - HOWARD	\$0 - \$99,999
								BLACK CREEK BRIDGE B-58-0009	
								UTILITY/CENTURY LINK	
								STATE LOW COST BRIDGE	NON-FEDERAL
2012	6580-10-70	04/10/12	303	LET	BRRPL	0.050	STH 156	CLINTONVILLE - HOWARD	\$250,000 - \$499,999
								BLACK CREEK BRIDGE B-58-0118	
								CONST/REPLACEMENT	
								STATE LOW COST BRIDGE	BRIDGE PROG 85% ON/O
2013	6580-08-50	09/25/13	303	R/R	MISC	0.740	STH 156	CLINTONVILLE - STH 29	\$100,000 - \$249,999
								ROBELY RD - LESSOR NAVARINO RD	
								WCL CROSSING SIGNALS	
								STATE 3R	STP <200,000 POPULAT
2013	6580-08-51	09/25/13	303	R/R	MISC	0.740	STH 156	CLINTONVILLE - STH 29	\$0 - \$99,999

**2012-2015 Final STIP Project Listing  
NC Region  
SHAWANO County**

Year	Project	Schd Dt	Pgm	Contract Type	Concept	Net Miles	HWY	Project Description WISDOT Program	Estimate Anticipated Funding
								ROBELY RD - LESSOR NAVARINO RD	
								WCL CROSSING SURFACE	
								STATE 3R	NON-FEDERAL
2014	6580-08-71	01/14/14	303	LET	RECST	0.740	STH 156	CLINTONVILLE - STH 29	\$750,000 - \$999,999
								ROBELY RD - LESSOR NAVARINO RD	
								CONST/RECONSTRUCT	
								STATE 3R	STP <200,000 POPULAT
2015	6580-11-60	07/14/15	303	LET	RDMTN	3.990	STH 156	CLINTONVILLE - HOWARD	\$500,000 - \$749,999
								STH 55 TO LANEY ROAD	
								CONST/SHRM STATE FUND APRVL 10/6/11	
								STATE 3R	NON-FEDERAL
2014	9532-02-71	07/08/14	303	LET	RDMTN	2.830	STH 160	ANGELICA - PULASKI	\$1,000,000 - \$1,999,999
								STH 29 TO HIGHVIEW ROAD	
								CONST/SHRM STATE FUND APRVL 6/16/11	
								STATE 3R	NON-FEDERAL
	1600-22-01		303	I/E	RESURF	8.180	USH 045	CLINTONVILLE - WITTENBERG	\$100,000 - \$249,999
								GOLLNOW ROAD TO MENZEL ROAD	
								DESIGN/RESURFACE	
								STATE 3R	NAT'L HWY SYSTEM
	1600-22-31		303	I/E	RDMTN	7.770	USH 045	CLINTONVILLE - WITTENBERG	\$100,000 - \$249,999
								MENZEL ROAD TO STH 29	
								DESIGN/PREV MAINT APPROVAL 6/1/11	
								STATE 3R	STP <200,000 POPULAT

**2012-2015 Final STIP Project Listing  
NC Region  
VILAS County**

Year	Project	Schd Dt	Pgm	Contract Type	Concept	Net Miles	HWY	Project Description WISDOT Program	Estimate Anticipated Funding
2012	9896-01-71	03/25/12	215	LLC	MISC	0.000	NON HWY	BOULDER JUNCTION BICYCLE/PED TRAIL	\$250,000 - \$499,999
								TOWN OF BOULDER JUNCTION	
								BPFP CONSTRUCTION	
								LOCAL ENHANCEMENTS	STP ENHANCEMENT
2013	9883-05-71	06/25/13	215	LLC	MISC	0.000	NON HWY	THREE EAGLE TRAIL	\$500,000 - \$749,999
								EAGLE RIVER SEGMENT	
								CONSTRUCTION/BPFP	
								LOCAL ENHANCEMENTS	STP-ENHANCEMENT S-LU
2013	9898-00-70	06/25/13	215	LLC	MISC	0.000	NON HWY	GWHTS FOUNDATION CONOVER TRAIL	\$750,000 - \$999,999
								TOWN OF CONOVER	
								CONSTRUCTION/BPFP	
								LOCAL ENHANCEMENTS	STP-ENHANCEMENT S-LU
2013	9231-07-70	02/12/13	303	LET	RECOND	4.456	STH 047	WOODRUFF - LAC DU FLAMBEAU	\$5,000,000 - \$5,999,999
								WEST BOLTON LAKE LN - CTH D (SOUTH)	
								CONST/RECONDITION/RW-YES	
								STATE 3R	NON-FEDERAL
2013	9080-14-21	05/25/13	303	R/E	RDMTN	3.410	STH 070	WOODRUFF - EAGLE RIVER	\$0 - \$99,999
								STH 155 - CTH O	
								REAL ESTATE/PREVENTIVE MAINTENANCE	
								STATE 3R	NON-FEDERAL
	9205-03-30		303	I/E	RDMTN	6.940	STH 155	SAINT GERMAIN - SAYNER	\$100,000 - \$249,999
								STH 70 TO LAKE STREET	
								DESIGN/PREV MAINT APPROVAL 6/1/11	
								STATE 3R	STP <200,000 POPULAT
	1601-14-02		303	I/E	RESURF	4.340	USH 045	MONICO - EAGLE RIVER	\$0 - \$99,999
								STH 70 TO CHAIN O LAKES ROAD	
								DESIGN/RESURFACE	

**2012-2015 Final STIP Project Listing  
NC Region  
VILAS County**

Year	Project	Schd Dt	Pgm	Contract Type	Concept	Net Miles	HWY	Project Description WISDOT Program	Estimate Anticipated Funding
								STATE 3R	STP <200,000 POPULAT
2012	1170-19-21	05/25/12	303	R/E	RECST	1.840	USH 051	MINOCQUA - MANITOWISH	\$500,000 - \$749,999
								3RD AVE TO N JCT STH 70	
								REAL ESTATE/RECONSTRUCT	
								STATE 3R	NON-FEDERAL
2015	1170-19-70	12/08/15	303	LET	RECST	1.840	USH 051	MINOCQUA - MANITOWISH	\$6,000,000 - \$6,999,999
								3RD AVE TO N JCT STH 70	
								CONST/RECONSTRUCT	
								STATE 3R	NAT'L HWY SYSTEM
2012	1009-43-21	07/25/12	303	R/E	RDMTN	0.520	VAR HWY	REGION WIDE CULVERT REPLACEMENT	\$0 - \$99,999
								VARIOUS HIGHWAYS	
								REAL ESTATE/SHRM	
								STATE 3R	NON-FEDERAL
2013	1009-43-61	12/10/13	303	LET	RDMTN	0.520	VAR HWY	REGION WIDE CULVERT REPLACEMENT	\$750,000 - \$999,999
								VARIOUS HIGHWAYS	
								CONST/PREV MAINT APPROVAL 6/1/11	
								STATE 3R	STP <200,000 POPULAT

**2012-2015 Final STIP Project Listing  
NC Region  
WAUPACA County**

Year	Project	Schd Dt	Pgm	Contract Type	Concept	Net Miles	HWY	Project Description WISDOT Program	Estimate Anticipated Funding
2013	6832-09-00	06/25/13	206	C/E	RECST	0.730	CTH B	ROYALTON - MANAWA	\$0 - \$99,999
								COUNTY YARD ROAD TO EUCLID AVENUE	
								DESIGN/RECONSTRUCT	
								STP RURAL	STP <5K POPULATION S
2014	6832-09-70	01/14/14	206	LET	RECST	0.730	CTH B	ROYALTON - MANAWA	\$1,000,000 - \$1,999,999
								COUNTY YARD ROAD TO EUCLID AVENUE	
								CONST/RECONSTRUCT	
								STP RURAL	STP <5K POPULATION S
2012	6819-02-00	06/25/12	205	C/E	BRRPL	0.110	CTH C	CTH E - STH 110	\$100,000 - \$249,999
								N BR LITTLE WOLF RVR BRIDG B68-0322	
								DESIGN/REPLACEMENT	
								LOCAL LOW COST BRIDGE	BRIDGE PROG 15% OFF
2014	6819-02-70	01/14/14	205	LET	BRRPL	0.110	CTH C	CTH E - STH 110	\$500,000 - \$749,999
								N BR LITTLE WOLF RVR BRDG B68-0322	
								CONST/REPLACEMENT	
								LOCAL LOW COST BRIDGE	BRIDGE PROG 15% OFF
2013	6837-04-00	06/25/13	206	C/E	RESURF	0.790	CTH D	NEW LONDON - USH 45	\$0 - \$99,999
								SPURR ROAD TO USH 45	
								DESIGN/RESURFACE	
								STP RURAL	STP <5K POPULATION S
2014	6837-04-70	04/08/14	206	LET	RESURF	0.790	CTH D	NEW LONDON - USH 45	\$100,000 - \$249,999
								SPURR ROAD TO USH 45	
								CONST/RESURFACE	
								STP RURAL	STP <5K POPULATION S
2013	6844-00-70	04/25/13	206	LFA	MISC	0.450	CTH E	CTH A - WAUPACA	\$0 - \$99,999
								CRYSTAL ROAD TO HIGH POINT RIDGE RD	
								CONST/HSIP	

**2012-2015 Final STIP Project Listing  
NC Region  
WAUPACA County**

Year	Project	Schd Dt	Pgm	Contract Type	Concept	Net Miles	HWY	Project Description WISDOT Program	Estimate Anticipated Funding
								SAFETY (REGULAR HSIP)	HIGHWAY SAFETY IMP P
2013	6844-00-71	04/09/13	206	LET	PVRPLA	6.000	CTH E	WAUSHARA COUNTY LINE - WAUPACA	\$2,000,000 - \$2,999,999
								WAUSHARA COUNTY LINE TO CTH EE	
								CONST/RESURFACE	
								STP RURAL	STP <5K POPULATION S
2013	6836-00-70	06/25/13	215	LLC	MISC	0.000	NON HWY	WEYAUWEGA TRAILS	\$250,000 - \$499,999
								CITY OF WEYAUWEGA	
								CONSTRUCTION/BPFP	
								LOCAL ENHANCEMENTS	STP-ENHANCEMENT S-LU
2012	6250-01-20	11/25/12	303	R/E	BRRPL	0.100	STH 022	C CLINTONVILLE, MAIN STREET	\$0 - \$99,999
								PIGEON RIVER BRIDGE B-68-0036	
								R/W 10TH ST - 11TH ST	
								STATE LOW COST BRIDGE	NON-FEDERAL
2012	6250-01-26	11/25/12	303	R/E	RECST	0.110	STH 022	C CLINTONVILLE, MAIN STREET	\$0 - \$99,999
								11TH STREET TO 13TH STREET	
								R/W	
								STATE 3R	NON-FEDERAL
2012	6300-01-42	06/25/12	303	UTL	RECST	0.170	STH 022	MONTELLO - WAUPACA	\$0 - \$99,999
								CLEGHORN RD - CTH QQ	
								UTILITY/WE ENERGIES	
								STATE 3R	NON-FEDERAL
2012	6300-01-44	06/25/12	303	UTL	RECST	0.170	STH 022	MONTELLO - WAUPACA	\$0 - \$99,999
								CLEGHORN RD - CTH QQ	
								UTILITY/CHARTER	
								STATE 3R	NON-FEDERAL
2012	6300-01-45	06/25/12	303	UTL	RECST	0.170	STH 022	MONTELLO - WAUPACA	\$0 - \$99,999
								CLEGHORN RD - CTH QQ	



**2012-2015 Final STIP Project Listing  
NC Region  
WAUPACA County**

Year	Project	Schd Dt	Pgm	Contract Type	Concept	Net Miles	HWY	Project Description WISDOT Program	Estimate Anticipated Funding
								UTILITY/WPS	
								STATE 3R	NON-FEDERAL
2012	6300-01-74	06/12/12	303	LET	RECST	0.560	STH 022	MONTELLO - WAUPACA	\$750,000 - \$999,999
								CLEGHORN RD - CTH QQ	
								RECONSTRUCTION, HSIP	
								SAFETY (REGULAR HSIP)	HIGHWAY SAFETY IMP P
2013	6250-01-27	08/25/13	303	R/E	RECST	0.750	STH 022	C CLINTONVILLE, MAIN STREET	\$100,000 - \$249,999
								13TH STREET TO STH 156	
								R/W RECONSTRUCTION	
								STATE 3R	NON-FEDERAL
2013	6250-01-40	04/25/13	303	UTL	BRRPL	0.030	STH 022	C CLINTONVILLE, MAIN STREET	\$0 - \$99,999
								PIGEON RIVER BRIDGE B-68-0036	
								UTL	
								STATE LOW COST BRIDGE	NON-FEDERAL
2014	6250-01-70	09/09/14	303	LET	BRRPL	0.100	STH 022	C CLINTONVILLE, MAIN STREET	\$500,000 - \$749,999
								PIGEON RIVER BRIDGE B-68-0036	
								BRIDGE REPLACEMENT	
								STATE LOW COST BRIDGE	BRIDGE PROG 85% ON/O
2014	6250-01-76	09/09/14	303	LET	RECST	0.110	STH 022	C CLINTONVILLE, MAIN STREET	\$250,000 - \$499,999
								PIGEON RIVER BRIDGE TO 13TH STREET	
								RECONSTRUCT	
								STATE 3R	STP <200,000 POPULAT
2014	6250-01-77	09/09/14	303	LET	RECST	0.110	STH 022	C CLINTONVILLE, MAIN STREET	\$0 - \$99,999
								PIGEON RIVER BRIDGE TO 13TH STREET	
								LOCAL UTILITY	
								STATE 3R	NON-FEDERAL
	6270-00-33		303	I/E	RDMTN	4.370	STH 049	WAUPACA - NORTHLAND	\$0 - \$99,999

**2012-2015 Final STIP Project Listing  
NC Region  
WAUPACA County**

Year	Project	Schd Dt	Pgm	Contract Type	Concept	Net Miles	HWY	Project Description WISDOT Program	Estimate Anticipated Funding
								DEPOT STREET TO S JCT STH 161	
								DESIGN/SHRM APPROVAL 10/6/11	
								STATE 3R	NON-FEDERAL
	6270-00-34		303	I/E	RDMTN	4.890	STH 049	WAUPACA - NORTHLAND	\$100,000 - \$249,999
								PETERSON RD TO PORTAGE COUNTY LINE	
								DESIGN/SHRM APPROVAL 10/6/11	
								STATE 3R	NON-FEDERAL
2012	6260-02-61	12/11/12	303	LET	RDMTN	3.140	STH 049	WAUPACA - NORTHLAND	\$500,000 - \$749,999
								STH 161 (S JCT) TO ANDERSON ROAD	
								CONST/PM STATE FUND APPRVL 6/16/11	
								STATE 3R	NON-FEDERAL
2012	6420-04-73	02/14/12	303	LET	BRRPL	0.122	STH 049	WAUPACA - NORTHLAND	\$1,000,000 - \$1,999,999
								S BR LITTLE WOLF RVR BRDGE B-68-130	
								CONST/BRIDGE REPLACEMENT	
								STATE LOW COST BRIDGE	A/C-STP-<200,000 S-L
	6220-03-04		303	I/E	RESURF	4.420	STH 054	WAUPACA - NEW LONDON	\$0 - \$99,999
								E JCT STH 22 TO ROYALTON OVERHEAD	
								DESIGN/RESURFACE	
								STATE 3R	STP <200,000 POPULAT
	6220-04-05		303	I/E	PVRPLA	5.390	STH 054	WAUPACA - NEW LONDON	\$100,000 - \$249,999
								ROYALTON OVERHEAD TO JEANNE STREET	
								DESIGN/PVRPLA	
								STATE 3R	STP <200,000 POPULAT
	6991-00-30		303	I/E	RDMTN	4.650	STH 054	PLOVER - WAUPACA	\$0 - \$99,999
								PORTAGE CO LINE TO FOXFIRE DRIVE	
								DESIGN/PREVENTATIVE MAINTENANCE	
								STATE 3R	STP <200,000 POPULAT

**2012-2015 Final STIP Project Listing  
NC Region  
WAUPACA County**

Year	Project	Schd Dt	Pgm	Contract Type	Concept	Net Miles	HWY	Project Description WISDOT Program	Estimate Anticipated Funding
2012	6991-00-73	05/08/12	303	LET	PVRPLA	4.610	STH 054	PLOVER - WAUPACA	\$3,000,000 - \$3,999,999
								PORTAGE CO LINE TO FOXFIRE DRIVE	
								CONST/PAVEMENT REPLACEMENT	
								STATE 3R	STP <200,000 POPULAT
	6580-02-00		303	I/E	RESURF	7.210	STH 156	CLINTONVILLE - HOWARD	\$100,000 - \$249,999
								STH 22 TO SHAWANO COUNTY LINE	
								DESIGN/RESURFACE	
								STATE 3R	STP <200,000 POPULAT
	6260-01-30		303	I/E	RDMTN	4.800	STH 161	AMHERST JUNCTION - SYMCO	\$0 - \$99,999
								WASRUD RD TO CAMPBELL LAKE RD	
								DESIGN/PREV MAINT APPROVAL 6/1/11	
								STATE 3R	STP <200,000 POPULAT
2012	6260-02-63	12/11/12	303	LET	RDMTN	0.170	STH 161	AMHERST JCT - SYMCO	\$0 - \$99,999
								E JCT. STH 49 TO CTH J	
								CONST/PM STATE FUND APPRVL 6/16/11	
								STATE 3R	NON-FEDERAL
2013	6887-01-00	06/25/13	205	C/E	BRRPL	0.050	TWN RD	T LARRABEE, BUCKBEE ROAD	\$100,000 - \$249,999
								S BR PIGEON RIVER BRIDGE P-68-0056	
								DESIGN/REPLACEMENT	
								LOCAL LOW COST BRIDGE	BRIDGE PROG 15% OFF
2014	6887-01-70	04/08/14	205	LET	BRRPL	0.050	TWN RD	T LARRABEE, BUCKBEE ROAD	\$250,000 - \$499,999
								S BR PIGEON RIVER BRIDGE P-68-0056	
								CONST/REPLACEMENT	
								LOCAL LOW COST BRIDGE	BRIDGE PROG 15% OFF
	1510-02-02		303	I/E	BRRHB	0.020	USH 010	WAUPACA - APPLETON	\$0 - \$99,999
								CTH E STRUCTURE B-68-0022	
								DESIGN/BRIDGE REHAB	

**2012-2015 Final STIP Project Listing  
NC Region  
WAUPACA County**

<b>Year</b>	<b>Project</b>	<b>Schd Dt</b>	<b>Pgm</b>	<b>Contract Type</b>	<b>Concept</b>	<b>Net Miles</b>	<b>HWY</b>	<b>Project Description WISDOT Program</b>	<b>Estimate Anticipated Funding</b>
								BACKBONE	NON-FEDERAL
2013	1510-02-65	12/10/13	303	LET	BRSHRM	0.150	USH 010	WAUPACA - APPLETON	\$100,000 - \$249,999
								BRIDGE REHAB B68-0022 & 0076	
								CONST/SHRM	
								BACKBONE	NON-FEDERAL
2014	1009-42-62	08/12/14	303	LET	BRSHRM	26.120	USH 010	COUNTY WIDE DECK SEALING	\$100,000 - \$249,999
								VARIOUS STRUCTURES	
								SHRM	
								BACKBONE	NON-FEDERAL
2014	1009-42-64	08/12/14	303	LET	BRSHRM	34.140	USH 045	COUNTY WIDE DECK SEALING	\$100,000 - \$249,999
								VARIOUS STRUCTURES	
								SHRM	
								STATE LOW COST BRIDGE	NON-FEDERAL
2014	1009-43-62	12/09/14	303	LET	RDMTN	0.900	VAR HWY	REGION WIDE CULVERT REPLACEMENT	\$750,000 - \$999,999
								VARIOUS HIGHWAYS	
								CONST/SHRM	
								STATE 3R	NON-FEDERAL

**2012-2015 Final STIP Project Listing  
NC Region  
WAUSHARA County**

Year	Project	Schd Dt	Pgm	Contract Type	Concept	Net Miles	HWY	Project Description WISDOT Program	Estimate Anticipated Funding
2012	6987-01-70	11/13/12	205	LET	BRRPL	0.560	CTH E	REDGRANITE - PINE RIVER	\$250,000 - \$499,999
								PINE RIVER BRIDGE, TOWN OF LEON	
								CONST/REPLACEMENT P-69-0906	
								LOCAL LOW COST BRIDGE	BRIDGE 85% ON/OFF S-
2013	6910-00-00	06/25/13	206	C/E	PVRPLA	2.000	CTH H	CTH W - PINE RIVER	\$0 - \$99,999
								CTH W TO CTH E	
								DESIGN/PVRPLA	
								STP RURAL	STP <5K POPULATION S
2014	6910-00-70	04/08/14	206	LET	PVRPLA	2.000	CTH H	CTH W - PINE RIVER	\$500,000 - \$749,999
								CTH W TO CTH E	
								CONST/PVRPLA	
								STP RURAL	STP <5K POPULATION S
2014	1166-06-62	08/12/14	303	LET	BRSHRM	0.600	IH 039	COLOMA - PLAINFIELD	\$750,000 - \$999,999
								B-69-7, 19, 20	
								PREVENTATIVE MAINTENANCE 2/3/11	
								BACKBONE	INTERSTATE MAINTENAN
2014	1166-07-64	09/09/14	303	LET	BRSHRM	0.070	IH 039	COLOMA - PLAINFIELD	\$250,000 - \$499,999
								CTH CH BRIDGE OVERLAY, B-69-19	
								PREVENTATIVE MAINT/APPRVL 3/29/11	
								BACKBONE	INTERSTATE MAINTENAN
2014	1166-07-84	09/09/14	303	LET	BRRHB	0.420	IH 039	COLOMA - PLAINFIELD	\$500,000 - \$749,999
								STH 21 BRIDGE REHAB, B-69-20	
								CONST/BRIDGE REHAB	
								BACKBONE	INTERSTATE MAINTENAN
	6170-00-00		303	I/E	RESURF	13.560	STH 021	COLOMA - REDGRANITE	\$100,000 - \$249,999
								I39 TO STH 22	
								DESIGN/RESURFACE	

**2012-2015 Final STIP Project Listing  
NC Region  
WAUSHARA County**

Year	Project	Schd Dt	Pgm	Contract Type	Concept	Net Miles	HWY	Project Description WISDOT Program	Estimate Anticipated Funding
								STATE 3R	NAT'L HWY SYSTEM
2012	6150-02-23	07/25/12	303	R/E	MISC	1.120	STH 022	C WAUTOMA, CAMBRIDGE STREET	\$0 - \$99,999
								COTTONVILLE AVENUE TO MAIN STREET	
								REAL ESTATE	
								STATE 3R	NON-FEDERAL
2012	6150-02-74	08/14/12	303	LET	MISC	0.180	STH 022	C WAUTOMA, CAMBRIDGE STREET	\$100,000 - \$249,999
								16TH DRIVE TO W PRAIRIE STREET	
								BIRD CREEK INSLOPE RESTORATION	
								STATE 3R	STP <200,000 POPULAT
2014	6150-02-73	04/08/14	303	LET	MISC	1.120	STH 022	C WAUTOMA, CAMBRIDGE STREET	\$1,000,000 - \$1,999,999
								COTTONVILLE AVENUE TO MAIN STREET	
								CONSTRUCTION/MISC	
								STATE 3R	NAT'L HWY SYSTEM
2012	6320-05-70	11/13/12	303	LET	RESURF	6.620	STH 073	PLAINFIELD - WISCONSIN RAPIDS	\$750,000 - \$999,999
								3RD COURT TO CTH F	
								CONST/RESURFACE	
								STATE 3R	STP <200,000 POPULAT
2013	6530-00-80	09/10/13	303	LET	RESURF	7.130	STH 073	PRINCETON - PLAINFIELD	\$1,000,000 - \$1,999,999
								WHITE RIVER BRIDGE TO STH 21	
								CONST/RESURFACE	
								STATE 3R	STP <200,000 POPULAT

**2012-2015 Final STIP Project Listing  
NC Region  
WOOD County**

Year	Project	Schd Dt	Pgm	Contract Type	Concept	Net Miles	HWY	Project Description WISDOT Program	Estimate Anticipated Funding
2013	6925-00-70	04/09/13	205	LET	BRRPL	0.020	CTH N	STH 13 - STH 186	\$500,000 - \$749,999
								PUFF CREEK BRIDGE, TN OF RICHFIELD	
								CONST/REPLACEMENT P-71-0066	
								LOCAL LOW COST BRIDGE	BRIDGE 85% ON/OFF S-
2013	6800-02-71	03/12/13	205	LET	BRRPL	0.000	CTH S	CTH F - CTH C	\$250,000 - \$499,999
								BR MOSQUITO CREEK BRIDGE, TN SIGEL	
								CONST/REPLACEMENT P-71-0074	
								LOCAL LOW COST BRIDGE	BRIDGE PROG 15% OFF
2012	6999-07-77	04/25/12	217	LLC	MISC	0.000	LOC STR	C WI RAPIDS, SAFE ROUTES TO SCHOOL	\$100,000 - \$249,999
								SIDEWALK & CROSSING IMPROVEMENTS	
								CONSTRUCTION	
								SAFE ROUTES TO SCHOOL	SAFE ROUTES TO SCHOO
2013	6995-10-70	01/25/13	215	LLC	MISC	2.500	LOC STR	WILDWOOD-MCMILLAN CONNECTOR TRAIL	\$500,000 - \$749,999
								17TH ST SOUTH TO MCMILLAN ST	
								BFP CONSTRUCTION	
								LOCAL ENHANCEMENTS	STP ENHANCEMENT
2013	6999-09-79	05/14/13	206	LET	RECST	0.440	LOC STR	1ST STREET NORTH	\$1,000,000 - \$1,999,999
								E JACKSON STREET TO APRICOT STREET	
								RECONSTRUCTION	
								STP URBAN 20,000 - 50,000	STP <200,000 POPULAT
2013	6999-11-72	05/14/13	214	LET	MISC	0.000	LOC STR	EAST RIVER BANK MULTI-USE TRAIL	\$100,000 - \$249,999
								CITY OF WISCONSIN RAPIDS	
								LOCAL ENHANCEMENT, DES & CONS	
								LOCAL ENHANCEMENTS	STP ENHANCEMENT
2013	1620-02-64	03/12/13	303	LET	RDMTN	0.690	STH 013	WISCONSIN RAPIDS - MARSHFIELD	\$100,000 - \$249,999
								ROCKY CREEK C-STRUCTURE, C-71-13	
								ROADWAY MAINTENANCE	

**2012-2015 Final STIP Project Listing  
NC Region  
WOOD County**

Year	Project	Schd Dt	Pgm	Contract Type	Concept	Net Miles	HWY	Project Description WISDOT Program	Estimate Anticipated Funding
								STATE 3R	NON-FEDERAL
2013	1620-02-71	03/12/13	303	LET	BRRPL	0.600	STH 013	WISCONSIN RAPIDS - MARSHFIELD	\$1,000,000 - \$1,999,999
								YELLOW RIVER BRIDGE B-71-0755	
								CONST/BRIDGE REPLACEMENT	
								STATE LOW COST BRIDGE	BRIDGE PROG 85% ON/O
2013	1620-02-73	03/12/13	303	LET	BRRPL	0.370	STH 013	PITTSVILLE - MARSHFIELD	\$750,000 - \$999,999
								BEAVER CREEK BRIDGE B-71-0183	
								CONST/BRIDGE REPLACEMENT	
								STATE LOW COST BRIDGE	STP ANY AREAS
2013	1620-02-74	03/12/13	303	LET	BRRPL	0.500	STH 013	PITTSVILLE - MARSHFIELD	\$1,000,000 - \$1,999,999
								BEAVER CREEK BRIDGE B-71-0182	
								DESIGN/BRIDGE REPLACEMENT	
								STATE LOW COST BRIDGE	STP ANY AREAS
2013	6140-01-61	12/10/13	303	LET	BRSHRM	0.010	STH 013	ADAMS - WISCONSIN RAPIDS	\$0 - \$99,999
								TEN MILE CREEK BRIDGE, B-71-0058	
								PREVENTATIVE MAINTENANCE 2/3/11	
								STATE LOW COST BRIDGE	STP <200,000 POPULAT
2012	6950-03-24	02/25/12	303	R/E	RECOND	2.870	STH 054	DEXTERVILLE - PORT EDWARDS	\$0 - \$99,999
								SCHOOL LN TO CTH GG, HSIP	
								REAL ESTATE	
								SAFETY (REGULAR HSIP)	HWY SFE S-LU EXT
2012	6950-03-60	11/13/12	303	LET	RDMTN	8.150	STH 054	DEXTERVILLE - PORT EDWARDS	\$2,000,000 - \$2,999,999
								STH 80 - CTH G	
								PREVENTATIVE MAINTENANCE 3/20/08	
								STATE 3R	STP <200,000 POPULAT
2012	6950-03-74	11/13/12	303	LET	RECOND	2.870	STH 054	DEXTERVILLE - PORT EDWARDS	\$250,000 - \$499,999
								SCHOOL LN TO CTH GG, HSIP	



**2012-2015 Final STIP Project Listing  
NC Region  
WOOD County**

Year	Project	Sch Dt	Pgm	Contract Type	Concept	Net Miles	HWY	Project Description WISDOT Program	Estimate Anticipated Funding
								RECONSTRUCT	
								SAFETY (REGULAR HSIP)	HIGHWAY SAFETY IMP P
2013	7513-00-51	04/25/13	303	R/R	RDMTN	11.930	STH 054	CITY POINT - WISCONSIN RAPIDS	\$100,000 - \$249,999
								CTH ZZ - STH 80	
								RR SIGNAL WORK	
								STATE 3R	NON-FEDERAL
2013	7513-00-52	04/25/13	303	R/R	RDMTN	11.930	STH 054	CITY POINT - WISCONSIN RAPIDS	\$0 - \$99,999
								CTH ZZ - STH 80	
								RR SURFACE WORK	
								STATE 3R	NON-FEDERAL
2014	6950-03-40	05/25/14	303	UTL	RECST	0.680	STH 054	DEXTERVILLE - PORT EDWARDS	\$0 - \$99,999
								STH 54 RELOCATION AT CTH D	
								UTIL	
								STATE 3R	NON-FEDERAL
2014	6950-03-73	05/13/14	303	LET	RECST	1.230	STH 054	DEXTERVILLE - PORT EDWARDS	\$1,000,000 - \$1,999,999
								LONESOME ROAD TO SMITH ROAD	
								CONS.	
								STATE 3R	STP <200,000 POPULAT
2014	6950-03-75	05/13/14	303	LET	RECST	0.680	STH 054	DEXTERVILLE - PORT EDWARDS	\$2,000,000 - \$2,999,999
								STH 54 RELOCATION AT CTH D	
								RECST	
								STATE 3R	STP <200,000 POPULAT
2014	7513-00-81	08/12/14	303	LET	RESURF	11.930	STH 054	CITY POINT - WISCONSIN RAPIDS	\$2,000,000 - \$2,999,999
								CTH ZZ - STH 80	
								CONST/RESURFACE	
								STATE 3R	STP <200,000 POPULAT
2012	6320-08-72	11/13/12	303	LET	RECST	1.190	STH 073	PLAINFIELD - NEKOOSA	\$2,000,000 - \$2,999,999

**2012-2015 Final STIP Project Listing  
NC Region  
WOOD County**

Year	Project	Schd Dt	Pgm	Contract Type	Concept	Net Miles	HWY	Project Description WISDOT Program	Estimate Anticipated Funding
								SO JCT STH 13 - NO JCT STH 13	
								CONST/RECONSTRUCTION	
								STATE 3R	STP <200,000 POPULAT
2014	1520-00-62	02/11/14	303	LET	BRSHRM	0.016	STH 073	PITTSVILLE - NEILLSVILLE	\$0 - \$99,999
								ROCKY RUN CREEK BRIDGE B-71-0013	
								PREVENTIVE MAINT APPRVL 2/3/11	
								STATE LOW COST BRIDGE	STP <200,000 POPULAT
2013	1620-02-60	12/10/13	303	LET	BRSHRM	0.220	STH 080	BABCOCK - PITTSVILLE	\$0 - \$99,999
								OWL CREEK BRIDGE B-71-0017	
								CONST/PREV MAINT APPROVAL 6/20/11	
								STATE LOW COST BRIDGE	STP <200,000 POPULAT
2013	1620-02-61	12/10/13	303	LET	BRSHRM	0.180	STH 080	BABCOCK - PITTSVILLE	\$0 - \$99,999
								DEXTERVILLE DITCH BRIDGE B-71-0016	
								CONST/PREV MAINT APPROVAL 6/20/11	
								STATE LOW COST BRIDGE	STP <200,000 POPULAT
2013	6933-00-60	02/12/13	303	LET	RDMTN	2.090	STH 173	MEADOW VALLEY - NEKOOSA	\$250,000 - \$499,999
								CRANBERRY DITCH CROSS BRDG - CTH GG	
								CONST/PREV MAINT APPROVAL 6/1/11	
								STATE 3R	STP <200,000 POPULAT
2012	6968-01-70	05/08/12	205	LET	BRRPL	0.400	TWN RD	TEN MILE CREEK BRIDGE	\$250,000 - \$499,999
								BELL ROAD, TOWN OF SARATOGA	
								REPLACEMENT P-71-0187	
								LOCAL LOW COST BRIDGE	NON-FEDERAL
	6350-07-06		302	I/E	MISC	4.450	USH 010	MARSHFIELD - STEVENS POINT	\$100,000 - \$249,999
								USH 10 WETLAND MITIGATION SITE	
								DESIGN	
								MAJORS	NON-FEDERAL

**2012-2015 Final STIP Project Listing  
NC Region  
WOOD County**

Year	Project	Schd Dt	Pgm	Contract Type	Concept	Net Miles	HWY	Project Description WISDOT Program	Estimate Anticipated Funding
2012	1009-40-86	07/25/12	302	JTP	RECSTE	9.370	USH 010	MARSHFIELD - STEVENS POINT	\$250,000 - \$499,999
								STH 186 - CTH N	
								JT PAYMENT 2012	
								MAJORS	NON-FEDERAL
2012	6350-06-82	05/08/12	302	LET	MISC	0.000	USH 010	MARSHFIELD - STEVENS POINT	\$1,000,000 - \$1,999,999
								STH 13 TO I39	
								CONST/LANDSCAPING	
								MAJORS	NON-FEDERAL
2012	6350-07-47	07/25/12	302	UTL	RECOND	1.180	USH 010	MARSHFIELD - STEVENS POINT	\$0 - \$99,999
								CN RR - CTH F, VILL OF AUBURNDALE	
								JT LET; UTILITY	
								MAJORS	NON-FEDERAL
2012	6350-07-48	07/25/12	302	UTL	RECOND	0.520	USH 010	MARSHFIELD - STEVENS POINT	\$0 - \$99,999
								WEST ST - CTH N, VILL OF MILLADORE	
								JT LET; UTILITY	
								MAJORS	NON-FEDERAL
2013	6350-07-78	01/08/13	302	LET	RECOND	1.070	USH 010	MARSHFIELD - STEVENS POINT	\$1,000,000 - \$1,999,999
								WEST ST - CTH N, VILL OF MILLADORE	
								JT LET; CONSTRUCTION	
								MAJORS	NON-FEDERAL
2013	6350-07-79	01/08/13	302	LET	RECOND	0.520	USH 010	MARSHFIELD - STEVENS POINT	\$0 - \$99,999
								WEST ST - CTH N, VILL OF MILLADORE	
								JT LET/LOCAL UTILITY ADJUSTMENTS	
								MAJORS	NON-FEDERAL
2014	6350-01-62	04/08/14	303	LET	BRSHRM	0.340	USH 010	MARSHFIELD - JUNCTION CITY	\$250,000 - \$499,999
								WCL RR BRIDGE B-71-0039	
								PREVENTATIVE MAINTENANCE, 06/17/08	

**2012-2015 Final STIP Project Listing  
NC Region  
WOOD County**

<b>Year</b>	<b>Project</b>	<b>Schd Dt</b>	<b>Pgm</b>	<b>Contract Type</b>	<b>Concept</b>	<b>Net Miles</b>	<b>HWY</b>	<b>Project Description WISDOT Program</b>	<b>Estimate Anticipated Funding</b>
								STATE LOW COST BRIDGE	NAT'L HWY SYSTEM
2014	6350-07-77	04/08/14	302	LET	RECOND	1.180	USH 010	MARSHFIELD - STEVENS POINT	\$3,000,000 - \$3,999,999
								CN RR - CTH F, VILL OF AUBURNDALE	
								JT LET	
								MAJORS	NON-FEDERAL
2012	1009-45-65	08/14/12	303	LET	BRSHRM	0.280	VAR HWY	NC REGION VARIOUS STRUCTURES	\$250,000 - \$499,999
								B-37-0187, B-71-0018, B-49-0090	
								CONST/BRSHRM	
								STATE LOW COST BRIDGE	NON-FEDERAL

# **Northwest Region Projects**

**2012-2015 Final STIP Project Listing  
NW Region  
ASHLAND County**

Year	Project	Schd Dt	Pgm	Contract Type	Concept	Net Miles	HWY	Project Description WISDOT Program	Estimate Anticipated Funding
2012	9952-16-71	04/10/12	206	LET	RECST	1.046	LOC STR	11TH AVENUE EAST (CITY OF ASHLAND)	\$1,000,000 - \$1,999,999
								USH 2 TO BAYSIDE TIMBER ENTRANCE	
								CONST, RECST	
								STP URBAN 5,000 - 20,000	SECTION 117 STP-100%
2012	9952-16-72	04/10/12	206	LET	RECST	1.500	LOC STR	11TH AVENUE EAST (CITY OF ASHLAND)	\$100,000 - \$249,999
								USH 2 TO BAYSIDE TIMBER ENTRANCE	
								SANITARY SEWER INSTALLATION	
								STP URBAN 5,000 - 20,000	NON-FEDERAL
2012	9952-16-73	04/10/12	206	LET	RECST	1.500	LOC STR	11TH AVENUE EAST (CITY OF ASHLAND)	\$250,000 - \$499,999
								USH 2 TO BAYSIDE TIMBER ENTRANCE	
								WATER MAIN INSTALLATION	
								STP URBAN 5,000 - 20,000	NON-FEDERAL
2015	9954-00-70	02/10/15	206	LET	RECST	0.000	LOC STR	T OF LAPOINTE RECONST RICE ST	\$500,000 - \$749,999
								STORM SEWER SIDEWALK & PARKING	
								P/E SEC 112 EARMARK	
								STP RURAL	SECTION 112 SURFACE
2012	9952-15-76	06/25/12	214	LLC	MISC	0.000	NON HWY	DOWNTOWN ASHLAND PEDESTRIAN INFRAST	\$250,000 - \$499,999
								VARIOUS SIDEWALK LOC IN C ASHLAND	
								CONST, MISCELLANEOUS (EARMARK)	
								LOCAL ENHANCEMENTS	SECTION 117 STP-100%
	1610-08-06		303	I/E	RESURF	12.250	STH 013	PARK FALLS - MELLEEN	\$250,000 - \$499,999
								CAYUGA ROAD TO CTH C	
								DESIGN/RESURFACING	
								STATE 3R	STP ANY AREAS
	1610-11-01		303	I/E	RESURF	11.950	STH 013	PARK FALLS - MELLEEN	\$100,000 - \$249,999
								SOUTH COUNTY LINE TO CTH N	
								DESIGN/RESURFACING	

**2012-2015 Final STIP Project Listing  
NW Region  
ASHLAND County**

Year	Project	Schd Dt	Pgm	Contract Type	Concept	Net Miles	HWY	Project Description WISDOT Program	Estimate Anticipated Funding
								STATE 3R	STP ANY AREAS
2014	1610-00-75	11/11/14	303	LET	MISC	0.030	STH 013	MELLEN - ASHLAND	\$1,000,000 - \$1,999,999
								SILVER CREEK CULVERT C-02-1458	
								CONSTRUCTION/CULVERT REPLACEMENT	
								STATE 3R	STP ANY AREAS
2014	1610-08-72	11/11/14	303	LET	RESURF	7.410	STH 013	MELLEN - ASHLAND	\$3,000,000 - \$3,999,999
								900 FT S STH 112 TO BUTTERWORTH RD	
								CONSTRUCTION/RESURFACING	
								STATE 3R	STP <200,000 POPULAT
2012	8530-13-71	06/12/12	303	LET	BRRPL	0.050	STH 077	CLAM LAKE - STH 13	\$750,000 - \$999,999
								W FORK CHIPPEWA RIVER BRG C-02-0025	
								CONSTR/REPLACE BRIDGE W/ BOX CULVRT	
								STATE 3R	STP-<200,000 S-LU EX
2014	8520-09-70	12/09/14	303	LET	BRRHB	0.040	STH 077	C MELLEN, LAKE DRIVE	\$0 - \$99,999
								BAD RIVER BRIDGE B-02-0015	
								CONSTRUCTION/BRRHB/PCC DECK OVERLAY	
								STATE LOW COST BRIDGE	STP ANY AREAS
2014	8530-14-71	07/08/14	303	LET	RESURF	13.850	STH 077	CLAM LAKE - STH 13	\$4,000,000 - \$4,999,999
								CTH M TO STH 13	
								CONSTRUCTION/RESURFACING	
								STATE 3R	STP <200,000 POPULAT
	1180-00-01		206	I/E	PVRPLA	0.510	USH 002	USH 2 IMPROVEMENTS C OF ASHLAND	\$1,000,000 - \$1,999,999
								USH 2 IMPROVEMENTS C OF ASHLAND	
								P/E FY06 SEC 112 EARMARK	
								STP URBAN 5,000 - 20,000	SECTION 112 SURFACE
	1180-08-03		303	I/E	PVRPLA	2.300	USH 002	C ASHLAND, LAKE SHORE DRIVE	\$500,000 - \$749,999
								STUNTZ AVENUE TO 36TH AVENUE	

**2012-2015 Final STIP Project Listing  
NW Region  
ASHLAND County**

Year	Project	Schd Dt	Pgm	Contract Type	Concept	Net Miles	HWY	Project Description WISDOT Program	Estimate Anticipated Funding
								DESIGN/PAVEMENT REPLACEMENT	
								STATE 3R	STP <200,000 POPULAT
2012	1180-51-71	05/08/12	303	LET	RESURF	2.300	USH 002	C ASHLAND, LAKE SHORE DRIVE	\$1,000,000 - \$1,999,999
								STUNTZ AVENUE TO 36TH AVENUE	
								CONSTRUCTION/RESURFACING	
								STATE 3R	STP <200,000 POPULAT
2014	1181-11-70	03/11/14	303	LET	MISC	0.680	USH 002	C ASHLAND, LAKE SHORE DRIVE	\$500,000 - \$749,999
								29TH AVENUE TO 36TH AVENUE	
								CONSTR/INSTALLATION CLVRT LINERS	
								STATE 3R	NON-FEDERAL
2015	1180-42-43	06/25/15	303	UTL	RECST	3.500	USH 002	ASHLAND - ODANAH ROAD	\$0 - \$99,999
								36TH AVENUE - BEAR TRAP ROAD	
								UTL/CENTURY TEL PARCEL #3	
								STATE 3R	NON-FEDERAL



**2012-2015 Final STIP Project Listing  
NW Region  
BARRON County**

Year	Project	Schd Dt	Pgm	Contract Type	Concept	Net Miles	HWY	Project Description WISDOT Program	Estimate Anticipated Funding
2012	8837-00-00	07/25/12	206	C/E	RECST	0.000	CTH A	DALLAS - CHETEK	\$100,000 - \$249,999
								CTH I - CTH AA	
								DESIGN/RECONSTRUCTION PRESERVATION	
								STP RURAL	STP <5K POPULATION S
2013	8829-00-70	06/25/13	206	LFA	PVRPLA	0.000	CTH O	CTH OO - BARRON	\$1,000,000 - \$1,999,999
								CTH OO - USH 8	
								CONST/PAVEMENT REPLACEMENT	
								STP RURAL	STP <5K POPULATION S
2014	8953-00-70	04/25/14	206	LFA	PVRPLA	0.000	CTH SS	RICE LAKE - HAUGEN	\$1,000,000 - \$1,999,999
								HAUGEN AVE/LINDY ST - CTH B	
								CONST/PAVEMENT REPLACEMENT	
								STP RURAL	STP <5K POPULATION S
2012	8313-01-73	05/08/12	206	LET	RECST	0.000	LOC STR	C OF BARRON	\$250,000 - \$499,999
								S 3RD STREET RECONSTRUCTION	
								RECONSTRUCTION	
								STP RURAL	SECTION 112 SURFACE
2012	8954-02-00	01/25/12	206	C/E	RECSTE	0.000	LOC STR	C RICE LAKE, MACAULEY AVENUE	\$0 - \$99,999
								SAWYER STREET TO ALLEN STREET	
								P/E, RECSTE	
								STP URBAN 5,000 - 20,000	STP UNDER 200,000
2012	8997-00-08	04/10/12	206	LET	PVRPLA	0.252	LOC STR	C RICE LAKE, COLEMAN STREET	\$250,000 - \$499,999
								PIONEER AVENUE TO MAIN STREET	
								CONST/PAVEMENT REPLACEMENT	
								STP URBAN 5,000 - 20,000	STP UNDER 200,000
2012	8997-00-20	02/25/12	206	C/E	RECST	0.000	LOC STR	C RICE LAKE, WISCONSIN AVENUE	\$0 - \$99,999
								ALLEN STREET INTERSECTION	
								DESIGN/SAFETY/ROUNDBOUT	

**2012-2015 Final STIP Project Listing  
NW Region  
BARRON County**

Year	Project	Schd Dt	Pgm	Contract Type	Concept	Net Miles	HWY	Project Description WISDOT Program	Estimate Anticipated Funding
								SAFETY (REGULAR HSIP)	HIGHWAY SAFETY IMP P
2012	8997-00-21	09/25/12	206	R/E	RECST	0.000	LOC STR	C RICE LAKE, WISCONSIN AVENUE	\$0 - \$99,999
								ALLEN STREET INTERSECTION	
								REAL ESTATE/SAFETY/ROUNDAABOUT	
								SAFETY (REGULAR HSIP)	HIGHWAY SAFETY IMP P
2012	8997-00-33	01/25/12	215	C/E	MISC	0.000	LOC STR	C RICE LAKE, CEDAR SIDE TRAIL #3	\$100,000 - \$249,999
								COLEMAN STREET TO MAIN STREET	
								DESIGN/TE/BIKE & PED FACILITIES	
								BICYCLE AND PEDESTRIAN FACILITIES	NON-FEDERAL
2013	8334-00-70	01/08/13	206	LET	RECST	0.000	LOC STR	T TURTLE LAKE, 1/2 STREET	\$250,000 - \$499,999
								10 1/2 AVE TO NORTH TOWN LINE	
								CONST; RECST; EARMARK	
								STP RURAL	SUR TRANS S129
2013	8954-02-71	06/11/13	206	LET	RECSTE	0.630	LOC STR	C RICE LAKE, MACAULEY AVENUE	\$1,000,000 - \$1,999,999
								SAWYER STREET TO ALLEN STREET	
								CONST/RECSTE	
								STP URBAN 5,000 - 20,000	STP UNDER 200,000
2013	8997-00-22	05/14/13	206	LET	RECST	0.000	LOC STR	C RICE LAKE, WISCONSIN AVENUE	\$500,000 - \$749,999
								ALLEN STREET INTERSECTION	
								CONST/SAFETY/ROUNDAABOUT	
								SAFETY (REGULAR HSIP)	HIGHWAY SAFETY IMP P
2013	8997-00-30	05/14/13	206	LET	RECST	0.000	LOC STR	C RICE LAKE, WEST AVENUE	\$1,000,000 - \$1,999,999
								AUGUSTA STREET - KNAPP STREET	
								CONST/RECONSTRUCTION	
								STP URBAN 5,000 - 20,000	STP UNDER 200,000
2013	8997-00-32	05/14/13	206	LET	PVRPLA	0.000	LOC STR	C RICE LAKE, MARSHALL STREET	\$250,000 - \$499,999
								WILSON AVENUE - MAIN STREET	

**2012-2015 Final STIP Project Listing  
NW Region  
BARRON County**

Year	Project	Sch Dt	Pgm	Contract Type	Concept	Net Miles	HWY	Project Description WISDOT Program	Estimate Anticipated Funding
								CONST/PAVEMENT REPLACEMENT	
								STP URBAN 5,000 - 20,000	STP UNDER 200,000
2013	8997-00-34	05/25/13	215	LLC	RECST	0.000	LOC STR	C RICE LAKE, CEDAR SIDE TRAIL #3	\$750,000 - \$999,999
								COLEMAN STREET TO MAIN STREET	
								CONST/TE/BIKE & PED FACILITIES	
								BICYCLE AND PEDESTRIAN FACILITIES	STP-ENHANCEMENT S-LU
2012	8997-01-02	03/25/12	214	LLC	MISC	0.000	NON HWY	C RICE LAKE, CTH O	\$100,000 - \$249,999
								CEDAR SIDE TRAILS CONNECTIONS	
								CONST/MISC/BIKE&PED FACILITIES PROG	
								LOCAL ENHANCEMENTS	STP ENHANCEMENT
	8824-09-00		303	I/E	RESURF	6.010	STH 025	BARRON - STH 48	\$100,000 - \$249,999
								15TH AVENUE TO STH 48	
								DESIGN/RESURFACING	
								STATE 3R	STP ANY AREAS
2012	8824-02-71	12/11/12	303	LET	BRRPL	0.020	STH 025	BARRON - STH 48	\$250,000 - \$499,999
								YELLOW RIVER TRIBUTARY BR C-03-0005	
								CONSTR OPS/REPLACE CULVERT	
								STATE 3R	NON-FEDERAL
2012	8824-10-40	10/25/12	303	UTL	RESURF	1.520	STH 025	BARRON - STH 48 ROAD	\$0 - \$99,999
								USH 8 TO 15TH AVENUE	
								UTL OPS/LEVEL-OF-EFFORT	
								STATE 3R	NON-FEDERAL
2013	8824-02-40	06/25/13	303	UTL	BRRPL	0.020	STH 025	BARRON - STH 48	\$0 - \$99,999
								YELLOW RIVER TRIBUTARY BR C-03-0005	
								UTILITY RELOCATION/REPLACE CULVERT	
								STATE 3R	NON-FEDERAL
2013	8824-10-71	02/12/13	303	LET	RESURF	1.520	STH 025	BARRON - STH 48	\$750,000 - \$999,999

**2012-2015 Final STIP Project Listing  
NW Region  
BARRON County**

Year	Project	Schd Dt	Pgm	Contract Type	Concept	Net Miles	HWY	Project Description WISDOT Program	Estimate Anticipated Funding
								USH 8 TO 15TH AVENUE	
								CONST OPS/RESURFACING	
								STATE 3R	STP NON-URBAN
	8120-02-06		303	I/E	RESURF	9.120	STH 048	MCKINLEY - RICE LAKE	\$100,000 - \$249,999
								USH 62 TO STH 25	
								DESIGN/RESURFACING	
								STATE 3R	STP ANY AREAS
	8120-04-30		303	I/E	RDMTN	1.210	STH 048	C RICE LAKE, KNAPP STREET	\$0 - \$99,999
								WEST AVENUE TO HAMMOND AVENUE	
								DESIGN/ROADWAY MAINTENANCE	
								STATE 3R	NON-FEDERAL
	8820-02-00		303	I/E	RESURF	7.300	STH 048	MCKINLEY - RICE LAKE	\$100,000 - \$249,999
								CTH E TO USH 63	
								DESIGN/RESURFACING	
								STATE 3R	STP ANY AREAS
2014	8570-03-70	12/09/14	303	LET	RESURF	7.850	STH 048	RICE LAKE - BIRCHWOOD	\$5,000,000 - \$5,999,999
								NORTH STREET TO CTH NN	
								CONSTRUCTION/RESURFACING	
								STATE 3R	STP <200,000 POPULAT
2014	8570-03-72	12/09/14	303	LET	RESURF	0.480	STH 048	C RICE LAKE, HAMMOND AVENUE	\$750,000 - \$999,999
								KNAPP STREET TO NORTH STREET	
								CONSTRUCTION/RESURFACING	
								STATE 3R	STP <200,000 POPULAT
2015	8120-07-70	11/10/15	303	LET	RESURF	3.860	STH 048	MCKINLEY - RICE LAKE	\$2,000,000 - \$2,999,999
								STH 25 TO WEST AVENUE	
								CONSTRUCTION/RESURFACING	
								STATE 3R	STP ANY AREAS

**2012-2015 Final STIP Project Listing  
NW Region  
BARRON County**

Year	Project	Schd Dt	Pgm	Contract Type	Concept	Net Miles	HWY	Project Description WISDOT Program	Estimate Anticipated Funding
2012	8319-08-71	12/11/12	205	LET	BRRPL	0.000	TWN RD	T CUMBERLAND, 7TH STREET	\$250,000 - \$499,999
								JOHNSON CREEK BRIDGE B-03-0190	
								CONSTRUCTION/BRIDGE REPLACEMENT	
								LOCAL LOW COST BRIDGE	BRIDGE 15% OFF SYSTE
	1570-02-05		303	I/E	RECST	0.020	USH 008	V TURTLE LAKE, USH 8	\$250,000 - \$499,999
								USH 63 EAST JUNCTION INTERSECTION	
								DESIGN/SAFETY/RECST/ROUNDAABOUT	
								STATE 3R	NON-FEDERAL
	1570-04-04		303	I/E	RESURF	7.950	USH 008	TURTLE LAKE - CAMERON	\$100,000 - \$249,999
								1300 FEET EAST CTH P TO WYE STREET	
								DESIGN/RESURFACING	
								STATE 3R	STP <200,000 POPULAT
	1580-02-03		303	I/E	RESURF	14.720	USH 008	CAMERON - LADYSMITH	\$250,000 - \$499,999
								CTH SS TO CEDAR SWAMP ROAD	
								DESIGN/RESURFACING	
								STATE 3R	STP <200,000 POPULAT
	1580-33-00		303	I/E	PVRPLA	3.020	USH 008	BARRON, DIVISION AVENUE	\$0 - \$99,999
								14TH STRRET - 17TH STREET	
								DESIGN/PAVEMENT REPLACEMENT	
								STATE 3R	MINIMUM GUARANTEE
2012	1570-02-23	09/25/12	303	R/E	RECST	0.050	USH 008	V TURTLE LAKE, USH 8	\$500,000 - \$749,999
								CTH K/NORWAY STREET INTERSECTION	
								REAL ESTATE ACQ/RECONSTR/ROUNDAABOUT	
								STATE 3R	NON-FEDERAL
2012	1570-04-63	07/10/12	303	LET	RDMTN	7.950	USH 008	TURTLE LAKE - CAMERON	\$2,000,000 - \$2,999,999
								1300 FEET EAST CTH P TO WYE STREET	
								CONSTRUCTION/ROAD MAINTENANCE	

**2012-2015 Final STIP Project Listing  
NW Region  
BARRON County**

Year	Project	Schd Dt	Pgm	Contract Type	Concept	Net Miles	HWY	Project Description WISDOT Program	Estimate Anticipated Funding
								STATE 3R	NON-FEDERAL
2012	1570-09-40	06/25/12	303	UTL	PVRPLA	2.640	USH 008	C BARRON, DIVISION AVENUE	\$0 - \$99,999
								WYE STREET TO CTH W	
								UTILITY RELOCATION	
								STATE 3R	NON-FEDERAL
2012	1570-09-72	05/08/12	303	LET	PVRPLA	2.640	USH 008	C BARRON, DIVISION AVENUE	\$3,000,000 - \$3,999,999
								WYE STREET TO CTH W	
								CONSTR/3 LANE CONVERSION & PED ENH	
								STATE 3R	STP ANY AREAS
2012	1570-09-73	05/08/12	303	LET	RESURF	1.420	USH 008	TURTLE LAKE - CAMERON	\$500,000 - \$749,999
								CTH W TO RED CEDAR RIVER	
								CONSTRUCTION/RESURFACING	
								STATE 3R	STP <200,000 POPULAT
2015	1570-02-73	11/10/15	303	LET	RECST	0.050	USH 008	V TURTLE LAKE, USH 8	\$1,000,000 - \$1,999,999
								CTH K/NORWAY STREET INTERSECTION	
								CONSTRUCTION/SAFETY/RECONSTRUCTION	
								SAFETY (REGULAR HSIP)	HIGHWAY SAFETY IMP P
2015	1570-04-70	01/13/15	303	LET	BRRHB	0.070	USH 008	TURTLE LAKE - CAMERON	\$250,000 - \$499,999
								19TH ST BRIDGE B-03-0060(WB)&61(EB)	
								CONSTR/BRRHB/BRIDGE DECK OVERLAY	
								STATE 3R	STP ANY AREAS
2015	1570-05-61	01/13/15	303	LET	RDMTN	2.530	USH 008	TURTLE LAKE - CAMERON	\$1,000,000 - \$1,999,999
								RED CEDAR RIVER TO CTH SS	
								CONSTR/JOINT REPAIR & REPAVE SHLDRS	
								STATE 3R	NON-FEDERAL
2015	1570-06-70	01/13/15	303	LET	BRRHB	0.050	USH 008	V CAMERON, 13TH AVENUE	\$500,000 - \$749,999
								CNW RR BRIDGE B-03-0062(WB)&63(EB)	

**2012-2015 Final STIP Project Listing  
NW Region  
BARRON County**

Year	Project	Schd Dt	Pgm	Contract Type	Concept	Net Miles	HWY	Project Description WISDOT Program	Estimate Anticipated Funding
								CONSTR/BRRHB/BRIDGE DECK OVERLAY	
								STATE 3R	STP ANY AREAS
	1196-04-08		303	I/E	RESURF	16.280	USH 053	NEW AUBURN - RICE LAKE	\$500,000 - \$749,999
								BARRON/CHIPPEWA CO LINE - USH 8(NB)	
								DESIGN/RESURFACING	
								BACKBONE	NAT'L HWY SYSTEM
2012	1197-21-72	03/13/12	303	LET	RECST	2.300	USH 053	RICE LAKE - SPOONER	\$10,000,000 - \$10,999,999
								USH 53 & CTH V INTERCHANGE	
								CONSTRUCTION/SAFETY/RECONSTRUCTION	
								BACKBONE	A/C-NHS-NATL HWY SYS
	1550-08-03		303	I/E	RESURF	11.990	USH 063	CLEAR LAKE - CUMBERLAND	\$100,000 - \$249,999
								USH 8 TO STH 48 EAST	
								DESIGN/RESURFACING	
								STATE 3R	STP ANY AREAS

**2012-2015 Final STIP Project Listing  
NW Region  
BAYFIELD County**

Year	Project	Schd Dt	Pgm	Contract Type	Concept	Net Miles	HWY	Project Description WISDOT Program	Estimate Anticipated Funding
2013	8740-00-71	05/14/13	206	LET	PVRPLA	0.000	CTH C	C WASHBURN - CORNUCOPIA	\$1,000,000 - \$1,999,999
								COLBERG ROAD TO FOREST ROAD 252	
								CONST/PAVEMENT REPLACEMENT	
								STP RURAL	STP <5K POPULATION S
2013	8740-00-72	05/14/13	206	LET	PVRPLA	0.000	CTH C	C WASHBURN - CORNUCOPIA	\$1,000,000 - \$1,999,999
								FOREST RD 252 TO NORTH BOUNDARY RD	
								CONST/PVRPLA OF CTH C/EARMARK	
								STP RURAL	SURFACE TRANS PRIORI
2012	8338-00-00	01/25/12	214	C/E	RECST	0.000	LOC STR	C BAYFIELD, HISTORIC BAYFIELD ST	\$0 - \$99,999
								BROAD STREET & SECOND STREET	
								DESIGN/TE/ENHANCEMENT PROGRAM	
								LOCAL ENHANCEMENTS	STP-ENHANCEMENT S-LU
2012	8352-00-01	07/25/12	205	C/E	BRRPL	0.000	LOC STR	T ORIENTA, OLD HIGHWAY 13	\$0 - \$99,999
								REEFER CREEK BRIDGE P040013	
								DESIGN/BRIDGE REPLACEMENT	
								LOCAL LOW COST BRIDGE	BRIDGE PROG 15% OFF
2013	8338-00-71	07/25/13	214	LLC	RECST	0.000	LOC STR	C BAYFIELD, HISTORIC BAYFIELD ST	\$750,000 - \$999,999
								BROAD STREET & SECOND STREET	
								DESIGN/TE/ENHANCEMENT PROGRAM	
								LOCAL ENHANCEMENTS	STP-ENHANCEMENT S-LU
2013	8352-00-00	07/25/13	205	C/E	BRRPL	0.000	LOC STR	T ORIENTA, OLD HIGHWAY 13	\$0 - \$99,999
								FISH CREEK BRIDGE P040012	
								DESIGN/BRIDGE REPLACEMENT	
								LOCAL LOW COST BRIDGE	BRIDGE PROG 15% OFF
2014	8352-00-70	03/11/14	205	LET	BRRPL	0.000	LOC STR	T ORIENTA, OLD HIGHWAY 13	\$250,000 - \$499,999
								FISH CREEK BRIDGE B040112	
								CONST/BRIDGE REPLACEMENT	



**2012-2015 Final STIP Project Listing  
NW Region  
BAYFIELD County**

Year	Project	Schd Dt	Pgm	Contract Type	Concept	Net Miles	HWY	Project Description WISDOT Program	Estimate Anticipated Funding
								LOCAL LOW COST BRIDGE	STP <5K POPULATION S
2014	8352-00-71	03/11/14	205	LET	BRRPL	0.000	LOC STR	T ORIENTA, OLD HIGHWAY 13	\$250,000 - \$499,999
								REEFER CREEK BRIDGE B040013	
								CONST/BRIDGE REPLACEMENT	
								LOCAL LOW COST BRIDGE	BRIDGE PROG 15% OFF
	8160-00-04		303	I/E	RESURF	6.160	STH 013	ASHLAND - BAYFIELD	\$100,000 - \$249,999
								USH 2 TO THOMPSON CREEK	
								DESIGN/RESURFACING	
								STATE 3R	STP ANY AREAS
	8160-00-30		303	I/E	RDMTN	6.160	STH 013	ASHLAND - BAYFIELD	\$0 - \$99,999
								USH 2 TO THOMPSON CREEK	
								DESIGN/ROAD MAINTENANCE/LFA	
								STATE 3R	NON-FEDERAL
	8510-02-30		303	I/E	RDMTN	15.430	STH 013	PORT WING - CORNUCOPIA	\$250,000 - \$499,999
								CTH A TO CTH C	
								DESIGN/ROAD MAINTENANCE	
								STATE 3R	NON-FEDERAL
	8510-03-02		303	I/E	RESURF	14.050	STH 013	PORT WING - SUPERIOR	\$250,000 - \$499,999
								CTH A TO CTH H	
								DESIGN/RESURFACING	
								STATE 3R	STP <200,000 POPULAT
2012	8510-19-20	08/25/12	303	R/E	PVRPLA	9.930	STH 013	CORNUCOPIA - RED CLIFF	\$0 - \$99,999
								OLD 13 ROAD TO ECHO VALLEY ROAD	
								REAL ESTATE ACQUISITION/ PVRPLA	
								STATE 3R	NON-FEDERAL
2013	8160-14-71	02/12/13	303	LET	PVRPLA	5.960	STH 013	BAYFIELD - CORNUCOPIA	\$2,000,000 - \$2,999,999
								7TH STREET TO OLD CTH K	

**2012-2015 Final STIP Project Listing  
NW Region  
BAYFIELD County**

Year	Project	Schd Dt	Pgm	Contract Type	Concept	Net Miles	HWY	Project Description WISDOT Program	Estimate Anticipated Funding
								CONST/PAVEMENT REPLACEMENT	
								STATE 3R	STP ANY AREAS
2014	8510-04-60	01/14/14	303	LET	MISC	0.050	STH 013	CORNUCOPIA - BAYFIELD	\$250,000 - \$499,999
								SAXINE CR & SAXINE TRIB C-4-21 & 22	
								CONSTRUCTION/REPLACE 2 BOX CULVERTS	
								STATE 3R	NON-FEDERAL
2014	8510-19-40	10/25/14	303	UTL	PVRPLA	9.930	STH 013	CORNUCOPIA - RED CLIFF	\$0 - \$99,999
								OLD 13 ROAD TO ECHO VALLEY ROAD	
								UTILITY/PAVEMENT REPLACEMENT	
								STATE 3R	NON-FEDERAL
2014	8510-19-71	12/09/14	303	LET	PVRPLA	9.930	STH 013	CORNUCOPIA - RED CLIFF	\$3,000,000 - \$3,999,999
								OLD 13 ROAD TO ECHO VALLEY ROAD	
								CONST OPS/PAVEMENT REPLACEMENT	
								STATE 3R	STP ANY AREAS
2012	8150-16-60	06/25/12	303	LFA	RDMTN	14.140	STH 027	HAYWARD - BRULE	\$0 - \$99,999
								SOUTH COUNTY LN TO WEST COUNTY LN	
								ROAD MNTNC/BRUSH CLEARING	
								STATE 3R	NON-FEDERAL
	8725-00-00		303	I/E	RDMTN	6.860	STH 118	BENOIT - STH 112	\$0 - \$99,999
								USH 63 TO STH 112	
								DESIGN/ROADWAY MAINTENANCE	
								STATE 3R	NON-FEDERAL
2013	8356-00-70	03/12/13	205	LET	BRRPL	0.000	TWN RD	T GRANDVIEW, TAYLOR LANE	\$250,000 - \$499,999
								LONG LAKE BRANCH BRIDGE B040096	
								CONST BRRPL	
								LOCAL LOW COST BRIDGE	(117) BRIDGE 15% OFF
	1180-03-06		303	I/E	RESURF	19.740	USH 002	BRULE - INO	\$250,000 - \$499,999

**2012-2015 Final STIP Project Listing  
NW Region  
BAYFIELD County**

Year	Project	Schd Dt	Pgm	Contract Type	Concept	Net Miles	HWY	Project Description WISDOT Program	Estimate Anticipated Funding
								STH 27 TO CTH E	
								DESIGN/RESURFACING	
								STATE 3R	STP <200,000 POPULAT
	1180-03-10		303	I/E	RESURF	11.910	USH 002	INO - ASHLAND	\$250,000 - \$499,999
								CTH E TO STH 13 NORTH	
								DESIGN/RESURFACING	
								STATE 3R	STP ANY AREAS
2013	1180-04-60	04/09/13	303	LET	RDMTN	6.100	USH 002	INO - ASHLAND	\$1,000,000 - \$1,999,999
								CTH E TO USH 63	
								CONSTR/ROAD MNTNC/ PM APPR 20081028	
								STATE 3R	STP ANY AREAS
	1560-02-32		303	I/E	RDMTN	6.730	USH 063	DRUMMOND - USH 2	\$0 - \$99,999
								BIBON CREEK TO STH 118	
								DESIGN/ROAD MAINTENANCE/LFA	
								STATE 3R	NON-FEDERAL
	1560-04-02		303	I/E	RESURF	23.600	USH 063	HAYWARD - USH 2	\$250,000 - \$499,999
								CTH M TO WEST JUNCTION CTH E	
								DESIGN/RESURFACING	
								STATE 3R	STP ANY AREAS
2012	1560-02-62	08/25/12	303	LFA	RDMTN	6.730	USH 063	DRUMMOND - USH 2	\$0 - \$99,999
								BIBON CREEK TO STH 118	
								CONSTRUCTION/ROAD MAINTENANCE/LFA	
								STATE 3R	NON-FEDERAL
2013	1560-02-60	04/09/13	303	LET	RDMTN	2.620	USH 063	DRUMOND - USH 2	\$1,000,000 - \$1,999,999
								STH 118 TO USH 2	
								CONSTR/ROAD MNTNC/ PM APPR 20081028	
								STATE 3R	STP ANY AREAS

**2012-2015 Final STIP Project Listing  
NW Region  
BUFFALO County**

Year	Project	Schd Dt	Pgm	Contract Type	Concept	Net Miles	HWY	Project Description WISDOT Program	Estimate Anticipated Funding
2012	7232-00-70	05/08/12	205	LET	BRRPL	0.000	CTH AA	CTH FF - CTH V	\$100,000 - \$249,999
								SPRING CREEK BRIDGE B060191	
								CONST BRRPL	
								LOCAL LOW COST BRIDGE	NON-FEDERAL
2012	7238-00-70	05/08/12	205	LET	BRRPL	0.000	CTH EE	STH 88 - CTH U	\$250,000 - \$499,999
								WAUMANDEE CREEK BRIDGE B060182	
								CONST BRRPL	
								LOCAL LOW COST BRIDGE	NON-FEDERAL
2014	7160-01-71	03/11/14	206	LET	RECST	0.190	CTH F	CTH K - CTH JJ	\$750,000 - \$999,999
								BRANCH LITTLE BEAR CREEK BR B060186	
								CONST/RECONSTRUCTION/BRRPL	
								STP RURAL	STP <5K POPULATION S
2012	7218-00-00	07/25/12	205	C/E	BRRPL	0.000	LOC STR	T NAPLES, SEGERSTROM ROAD	\$0 - \$99,999
								ROSSMAN CREEK BRIDGE P060115	
								DESIGN/BRIDGE REPLACEMENT	
								LOCAL LOW COST BRIDGE	BRIDGE PROG 15% OFF
2012	7235-01-70	12/11/12	205	LET	BRRPL	0.000	LOC STR	C MONDOVI, NORTH WASHINGTON STREET	\$250,000 - \$499,999
								PEESO CREEK BRIDGE B060167	
								CONST BRRPL	
								LOCAL LOW COST BRIDGE	(117) BRIDGE 15% OFF
2012	7238-00-01	07/25/12	205	C/E	BRRPL	0.000	LOC STR	T WAUMANDEE, SCHOEPPS VALLEY ROAD	\$0 - \$99,999
								BR WAUMANDEE CREEK BRIDGE P060162	
								DESIGN/BRIDGE REPLACEMENT	
								LOCAL LOW COST BRIDGE	BRIDGE PROG 15% OFF
2012	7310-00-00	07/25/12	205	C/E	BRRPL	0.000	LOC STR	STH 95 - CTH CC	\$0 - \$99,999
								SWINNS VALLEY CREEK BRIDGE P060065	
								DESIGN/BRIDGE REPLACEMENT	

**2012-2015 Final STIP Project Listing  
NW Region  
BUFFALO County**

Year	Project	Schd Dt	Pgm	Contract Type	Concept	Net Miles	HWY	Project Description WISDOT Program	Estimate Anticipated Funding
								LOCAL LOW COST BRIDGE	BRIDGE PROG 15% OFF
2014	7218-00-70	03/11/14	205	LET	BRRPL	0.000	LOC STR	T NAPLES, SEGERSTROM ROAD	\$100,000 - \$249,999
								ROSSMAN CREEK BRIDGE B060188	
								CONST/BRIDGE REPLACEMENT	
								LOCAL LOW COST BRIDGE	BRIDGE PROG 15% OFF
2014	7238-00-71	03/11/14	205	LET	BRRPL	0.000	LOC STR	T WAUMANDEE, SCHOEPPS VALLEY ROAD	\$100,000 - \$249,999
								BR WAUMANDEE CREEK BRIDGE B060187	
								CONST/BRIDGE REPLACEMENT	
								LOCAL LOW COST BRIDGE	BRIDGE PROG 15% OFF
2014	7310-00-70	03/11/14	205	LET	BRRPL	0.000	LOC STR	STH 95 - CTH CC	\$250,000 - \$499,999
								SWINNS VALLEY CREEK BRIDGE B060189	
								CONST/BRIDGE REPLACEMENT	
								LOCAL LOW COST BRIDGE	BRIDGE PROG 15% OFF
	7160-02-02		214	I/E	MISC	0.000	NON HWY	C ALMA, ELM STREET	\$0 - \$99,999
								SCENIC & WILDLIFE OBSERVATION DECK	
								DESIGN/OBSERVATION DECK	
								SCENIC BYWAYS	NATIONAL SCENIC BYWA
2012	7160-02-72	07/25/12	214	LLC	MISC	0.000	NON HWY	C ALMA, ELM STREET	\$0 - \$99,999
								SCENIC & WILDLIFE OBSERVATION DECK	
								CONSTRUCTION/OBSERVATION DECK	
								SCENIC BYWAYS	NATIONAL SCENIC BYWA
2013	7224-00-71	07/25/13	214	LLC	MISC	0.000	NON HWY	TOWN BUFFALO	\$750,000 - \$999,999
								GREAT RIV ST TRAIL WINONA CONNECTOR	
								BIKE/PED PATH EXTEND 3.9 MI LCL ENH	
								LOCAL ENHANCEMENTS	STP ENHANCEMENT
	7170-00-04		303	I/E	BRRHB	0.030	STH 025	WABASHA - DURAND	\$0 - \$99,999
								MISSISSIPPI RIVER BRIDGE B-06-0020	

**2012-2015 Final STIP Project Listing  
NW Region  
BUFFALO County**

Year	Project	Schd Dt	Pgm	Contract Type	Concept	Net Miles	HWY	Project Description WISDOT Program	Estimate Anticipated Funding
								DESIGN/BRRHB/JOINT RPR/DECK OVERLAY	
								STATE LOW COST BRIDGE	STP ANY AREAS
	7170-02-00		303	I/E	RESURF	14.430	STH 025	WABASHA - DURAND	\$250,000 - \$499,999
								STH 35 TO USH 10	
								DESIGN/RESURFACING	
								STATE 3R	STP ANY AREAS
2013	7170-00-70	01/08/13	303	LET	BRRPL	0.090	STH 025	NELSON - DURAND	\$250,000 - \$499,999
								FOX COULEE CREEK BRIDGE B-06-0185	
								CONSTRUCTION/BRIDGE REPLACEMENT	
								STATE LOW COST BRIDGE	(117) BRIDGE 15% OFF
2015	7170-00-72	12/08/15	303	LET	RESURF	1.300	STH 025	WABASHA - DURAND	\$500,000 - \$749,999
								STH 35 SOUTH TO STH 35 NORTH	
								CONSTRUCTION/RESURFACING	
								STATE 3R	STP ANY AREAS
	7150-00-02		303	I/E	RESURF	15.270	STH 035	TREMPEALEAU - FOUNTAIN CITY	\$250,000 - \$499,999
								STH 93 TO STH 95	
								DESIGN/RESURFACING	
								STATE 3R	STP <200,000 POPULAT
	7160-01-01		303	I/E	RESURF	18.690	STH 035	FONTAIN CITY - ALMA	\$250,000 - \$499,999
								STH 95 TO STH 37	
								DESIGN/RESURFACING	
								STATE 3R	STP ANY AREAS
2012	7150-01-60	12/11/12	303	LET	RDMTN	4.250	STH 035	TREMPEALEAU - FOUNTAIN CITY	\$1,000,000 - \$1,999,999
								SOUTH COUNTY LINE TO STH 54	
								CONSTR/RD MAINTENANCE/JOINT REPAIR	
								STATE 3R	NON-FEDERAL
2015	7180-01-75	12/08/15	303	LET	RESURF	6.680	STH 035	ALMA - PEPIN	\$2,000,000 - \$2,999,999

**2012-2015 Final STIP Project Listing  
NW Region  
BUFFALO County**

Year	Project	Schd Dt	Pgm	Contract Type	Concept	Net Miles	HWY	Project Description WISDOT Program	Estimate Anticipated Funding
								STH 37 TO STH 25 SOUTH	
								CONSTRUCTION/RESURFACING	
								STATE 3R	STP ANY AREAS
	7125-02-30		303	I/E	RDMTN	14.120	STH 037	ALMA - MONDOVI	\$100,000 - \$249,999
								CTH F TO STH 88	
								DESIGN/ROADWAY MAINTENANCE	
								STATE 3R	NON-FEDERAL
	7150-00-00		303	I/E	MISC	0.800	STH 054	WINONA - GALESVILLE	\$100,000 - \$249,999
								MINNESOTA STATE LINE TO STH 35	
								PLAN/PLANNING DEVELOPMENT & REVIEW	
								STATE 3R	NON-FEDERAL
	7730-04-00		303	I/E	RDMTN	10.420	STH 088	CREAM - MONDOVI	\$100,000 - \$249,999
								CTH U TO STH 37	
								DESIGN/ROADWAY MAINTENANCE	
								STATE 3R	NON-FEDERAL
2013	7730-00-60	09/10/13	303	LET	MISC	29.750	STH 088	CZECHVILLE - MONDOVI	\$250,000 - \$499,999
								STH 35 TO STH 37	
								CONST/CLVRT PIPE CLEAN/LINE/REPLACE	
								STATE 3R	NON-FEDERAL
2014	7730-06-73	03/11/14	303	LET	RESURF	6.630	STH 088	CZECHVILLE - GILMANTON	\$2,000,000 - \$2,999,999
								STH 35 TO CTH E	
								CONSTRUCTION/RESURFACING	
								STATE 3R	STP ANY AREAS
2015	7730-01-60	03/10/15	303	LET	RDMTN	12.700	STH 088	CZECHVILLE - MONDOVI	\$2,000,000 - \$2,999,999
								CTH E TO CTH U	
								CONSTRUCTION/ROAD MAINTENANCE	
								STATE 3R	NON-FEDERAL

**2012-2015 Final STIP Project Listing  
NW Region  
BUFFALO County**

Year	Project	Sch Dt	Pgm	Contract Type	Concept	Net Miles	HWY	Project Description WISDOT Program	Estimate Anticipated Funding
	7720-00-01		303	I/E	RDMTN	17.160	STH 095	FOUNTAIN CITY - ARCADIA	\$100,000 - \$249,999
								STH 35 TO EAST COUNTY LINE	
								DESIGN/ROADWAY MAINTENANCE	
								STATE 3R	NON-FEDERAL
	7735-01-01		303	I/E	RDMTN	14.750	STH 121	GILMANTON - INDEPENDENCE	\$100,000 - \$249,999
								STH 88 TO STH 93	
								DESIGN/ROADWAY MAINTENANCE	
								STATE 3R	NON-FEDERAL
2012	7228-02-71	04/10/12	205	LET	BRRPL	0.038	TWN RD	T NAPLES, WHITWORTH ROAD	\$100,000 - \$249,999
								PEESO CREEK BRIDGE B-06-0172	
								CONST BRRPL	
								LOCAL LOW COST BRIDGE	NON-FEDERAL



**2012-2015 Final STIP Project Listing  
NW Region  
BURNETT County**

Year	Project	Schd Dt	Pgm	Contract Type	Concept	Net Miles	HWY	Project Description WISDOT Program	Estimate Anticipated Funding
	8010-01-03		303	I/E	RESURF	0.500	STH 035	SIREN, 2ND AVENUE	\$0 - \$99,999
								CTH B - SOUTH SHORE DRIVE	
								DESIGN/RESURFACING	
								STATE 3R	MINIMUM GUARANTEE
	8010-02-02		303	I/E	RESURF	13.510	STH 035	DANURY - DAIRYLAND	\$250,000 - \$499,999
								STH 77 WEST TO NORTH COUNTY LINE	
								DESIGN/RESURFACING	
								STATE 3R	STP ANY AREAS
	8010-02-30		303	I/E	RDMTN	11.380	STH 035	DANBURY - DAIRYLAND	\$0 - \$99,999
								STH 77 N JCT TO NORTH COUNTY LINE	
								DESIGN/RDMTN/CRACKFILL/LFA	
								STATE 3R	NON-FEDERAL
	8010-08-01		303	I/E	RESURF	13.510	STH 035	DANBURY - DAIRYLAND	\$250,000 - \$499,999
								STH 77 WEST TO NORTH COUNTY LINE	
								DESIGN/RESURFACING	
								STATE 3R	STP ANY AREAS
	8010-42-00		303	I/E	RESURF	1.500	STH 035	V SIREN, 2ND AVENUE	\$0 - \$99,999
								TEWALT ROAD TO BACON STREET	
								DESIGN/RESURFACING	
								STATE 3R	STP ANY AREAS
2012	8010-01-43	07/25/12	303	UTL	RECST	0.050	STH 035	SIREN - DANBURY	\$0 - \$99,999
								STH 70 NORTH INTERSECTION	
								UTL LEVEL-OF-EFFORT/RECST/RNDABOUT	
								STATE 3R	NON-FEDERAL
2012	8010-02-60	07/25/12	303	LFA	RDMTN	11.380	STH 035	DANBURY - DAIRYLAND	\$0 - \$99,999
								STH 77 N JCT TO NORTH COUNTY LINE	
								CONSTRUCTION/RDMTN/CRACKFILL/LFA	

**2012-2015 Final STIP Project Listing  
NW Region  
BURNETT County**

Year	Project	Schd Dt	Pgm	Contract Type	Concept	Net Miles	HWY	Project Description WISDOT Program	Estimate Anticipated Funding
								STATE 3R	NON-FEDERAL
2013	8010-01-44	06/25/13	303	UTL	RECST	0.050	STH 035	SIREN - DANBURY	\$100,000 - \$249,999
								STH 70 NORTH INTERSECTION	
								UTL/POLK-BURNETT ELECTRIC/RECST/	
								STATE 3R	NON-FEDERAL
2014	8010-01-75	02/11/14	303	LET	RECST	0.050	STH 035	SIREN - DANBURY	\$2,000,000 - \$2,999,999
								STH 70 NORTH INTERSECTION	
								CONSTRUCTION/SFTY/RECST/ROUNDAABOUT	
								STATE 3R	STP ANY AREAS
	8050-11-00		303	I/E	RECST	4.780	STH 070	ST CROIX RIVER - SIREN ROAD	\$500,000 - \$749,999
								ST CROIX RIVER - STH 48	
								DESIGN/RECONSTRUCTION	
								STATE 3R	MINIMUM GUARANTEE
	8050-11-02		303	I/E	RESURF	8.650	STH 070	ST CROIX RIVER - SIREN	\$250,000 - \$499,999
								GRANTSBURG - DUNHAM LAKE ROAD	
								DESIGN/RESURFACING	
								STATE 3R	MINIMUM GUARANTEE
	8050-13-03		303	I/E	RESURF	7.550	STH 070	ST CROIX RIVER - SIREN	\$0 - \$99,999
								DANIELS 70 ROAD - STH 35	
								RESURF	
								STATE 3R	MINIMUM GUARANTEE

**2012-2015 Final STIP Project Listing  
NW Region  
CHIPPEWA County**

Year	Project	Schd Dt	Pgm	Contract Type	Concept	Net Miles	HWY	Project Description WISDOT Program	Estimate Anticipated Funding
2012	8913-06-01	01/25/12	206	C/E	PVRPLA	0.000	CTH B	WEST COUNTY LINE - TILDEN	\$0 - \$99,999
								CTH F - 90TH STREET	
								DESIGN/PAVEMENT REPLACEMENT	
								STP RURAL	STP <5K POPULATION S
2013	8913-06-71	03/25/13	206	LFA	PVRPLA	0.000	CTH B	WEST COUNTY LINE - TILDEN	\$500,000 - \$749,999
								CTH F - 90TH STREET	
								CONST/PAVEMENT REPLACEMENT	
								STP RURAL	STP <5K POPULATION S
2014	8907-00-70	01/25/14	206	C/E	RECOND	0.000	CTH F	T BLOOMER, CTH F	\$100,000 - \$249,999
								CURVE 1500 FEET NORTH OF STH 40/64	
								CONST/RECONDITION/HRRR PROGRAM	
								SAFETY - HIGH RISK RURAL ROADS	HSIP-HIGH RISK RURAL
2012	7864-08-05	12/25/12	206	C/E	RECST	0.000	CTH J	CTH X - CTH K	\$100,000 - \$249,999
								CTH J/50TH AVE INTERSECTION	
								DESIGN/RECONSTRUCTION	
								STP URBAN 50,000 - 200,000	STP-<200,000 S-LU EX
2014	7864-08-75	06/25/14	206	LFA	RECST	0.000	CTH J	CTH X - CTH K	\$500,000 - \$749,999
								CTH J/50TH AVE INTERSECTION	
								CONSTRUCTION/RECONSTRUCTION	
								STP URBAN 50,000 - 200,000	STP-<200,000 S-LU EX
2012	8917-06-73	03/25/12	206	LFA	RECST	0.000	CTH N	ALBERTVILLE - CHIPPEWA FALLS	\$250,000 - \$499,999
								ELK CREEK TO 40TH STREET	
								CONSTR/RECONSTRUCT CURVE/SAFETY/LFA	
								SAFETY (REGULAR HSIP)	HIGHWAY SAFETY IMP P
2012	8914-03-02	12/25/12	206	C/E	RECST	0.000	CTH S	CHIPPEWA FALLS - JIM FALLS	\$0 - \$99,999
								CTH Q/CTH S INTERSECTION	
								DESIGN/RECONSTRUCTION	

**2012-2015 Final STIP Project Listing  
NW Region  
CHIPPEWA County**

Year	Project	Schd Dt	Pgm	Contract Type	Concept	Net Miles	HWY	Project Description WISDOT Program	Estimate Anticipated Funding
								STP URBAN 50,000 - 200,000	STP-<200,000 S-LU EX
2014	8914-03-72	06/25/14	206	LFA	RECST	0.000	CTH S	CHIPPEWA FALLS - JIM FALLS	\$250,000 - \$499,999
								CTH Q/CTH S INTERSECTION	
								CONSTRUCTION/RECONSTRUCTION	
								STP URBAN 50,000 - 200,000	STP-<200,000 S-LU EX
	7865-03-04		206	I/E	RECST	0.000	CTH T	STH 29 - CTH B	\$0 - \$99,999
								500' S/O CTH N - 1400' N/O CTH N	
								P/E RECST	
								STP RURAL	STP NON-URBAN
2012	7865-03-02	07/25/12	206	C/E	RECST	0.000	CTH T	STH 29 - CTH S	\$0 - \$99,999
								CTH N INTERSECTION	
								DESIGN/RECONSTRUCTION	
								STP RURAL	NON-FEDERAL
2014	7865-03-75	04/08/14	206	LET	RECST	0.000	CTH T	STH 29 - CTH S	\$250,000 - \$499,999
								CTH N INTERSECTION	
								CONST/RECONSTRUCTION	
								STP RURAL	STP <5K POPULATION S
2012	1000-08-57	03/25/12	206	C/E	RECST	0.000	CTH VAR	HRRR PILOT PROJECT	\$0 - \$99,999
								COUNTY WIDE SAFETY IMPROVEMENT PROJ	
								DESIGN/SAFETY/HRRR	
								SAFETY - HIGH RISK RURAL ROADS	HSIP-HIGH RISK RURAL
2012	8919-03-70	02/25/12	206	LFA	PVRPLA	0.000	CTH X	CHIPPEWA FALLS - CADOTT ROAD	\$250,000 - \$499,999
								STH 29 - 175TH STREET	
								CONST/PVRPL/LFA	
								STP RURAL	STP NON-URBAN
2012	8919-03-74	02/25/12	206	LFA	RECST	0.000	CTH X	CHIPPEWA FALLS - CADOTT	\$250,000 - \$499,999
								CTH J INTERSECTION	

**2012-2015 Final STIP Project Listing  
NW Region  
CHIPPEWA County**

Year	Project	Schd Dt	Pgm	Contract Type	Concept	Net Miles	HWY	Project Description WISDOT Program	Estimate Anticipated Funding
								CONST/RECONSTRUCTION/ROUNDAABOUT	
								SAFETY (REGULAR HSIP)	HIGHWAY SAFETY IMP P
2013	8919-03-72	03/12/13	205	LET	BRRPL	0.000	CTH X	CHIPPEWA FALLS - CADOTT ROAD	\$2,000,000 - \$2,999,999
								LAKE WISSOTA BRIDGE:B-09-0280	
								0.4 MILES EAST JUNCTION CTH T	
								LOCAL LOW COST BRIDGE	BRIDGE 20% ON/OFF SY
2013	8919-03-73	01/25/13	205	LFA	BRRPL	0.000	CTH X	CHIPPEWA FALLS - CADOTT ROAD	\$250,000 - \$499,999
								LAKE WISSOTA BRIDGE APPROACHES	
								CONST/BRRPL/LFA	
								LOCAL LOW COST BRIDGE	BRIDGE 20% ON/OFF SY
	8996-00-96		303	I/E	BRRHB	0.000	LOC STR	C CHIPPEWA FALLS, MAIN STREET	\$100,000 - \$249,999
								CHIPPEWA RIVER BRIDGE B-09-0099	
								DESIGN/BRRHB/DECK OVERLAY/84.10	
								STATE LOW COST BRIDGE	STP <200,000 POPULAT
2012	1000-08-58	10/25/12	206	LFA	RECST	0.000	LOC STR	HRRR PILOT PROJECT	\$500,000 - \$749,999
								COUNTY WIDE SAFETY IMPROVEMENT PROJ	
								CONST/SAFETY/HRRR	
								SAFETY - HIGH RISK RURAL ROADS	HSIP-HIGH RISK RURAL
2012	1190-00-84	06/25/12	302	JTP	MISC	2.276	LOC STR	V LAKE HALLIE, BUS 53	\$4,000,000 - \$4,999,999
								SOUTH VILLAGE LIMITS TO STH 124	
								JURISDICTIONL PYMNT ASSOC W/JT #204	
								MAJORS	NON-FEDERAL
2012	1190-01-84	08/25/12	302	JTP	MISC	0.000	LOC STR	V LAKE HALLIE, BUS 53	\$1,000,000 - \$1,999,999
								SOUTH VILLAGE LIMITS TO STH 124	
								JTP MNTNC PYMNT #204	
								MAJORS	NON-FEDERAL
2012	7995-02-24	05/08/12	206	LET	RECOND	1.080	LOC STR	C EAU CLAIRE, MELBY STREET	\$750,000 - \$999,999

**2012-2015 Final STIP Project Listing  
NW Region  
CHIPPEWA County**

Year	Project	Schd Dt	Pgm	Contract Type	Concept	Net Miles	HWY	Project Description WISDOT Program	Estimate Anticipated Funding
								STARR AVENUE - ANDERSON ROAD	
								CONST/RECOND	
								STP URBAN 50,000 - 200,000	STP-<200,000 S-LU EX
2012	8996-00-80	01/25/12	205	C/E	BRRPL	0.000	LOC STR	CHIPPEWA FALLS, SPRING STREET	\$0 - \$99,999
								DUNCAN CREEK BRIDGE:P-09-0711	
								0.1 MI W JCT STH 124/DESIGN PHASE 2	
								LOCAL LOW COST BRIDGE	NON-FEDERAL
2012	8996-00-94	07/25/12	206	C/E	RECST	0.000	LOC STR	CHIPPEWA FALLS - STATE STREET	\$0 - \$99,999
								GRAND AVENUE - WATER STREET	
								DESIGN/RECONSTRUCTION	
								STP URBAN 50,000 - 200,000	STP-<200,000 S-LU EX
2013	7995-02-22	02/12/13	206	LET	RECST	0.000	LOC STR	C EAU CLAIRE,MELBY STREET	\$1,000,000 - \$1,999,999
								VICTOR STREET - 115TH STREET	
								CONST, RECST	
								STP URBAN 50,000 - 200,000	STP <200,000 POPULAT
2013	7995-02-36	02/12/13	206	LET	RECST	0.000	LOC STR	C EAU CLAIRE, MELBY STREET	\$0 - \$99,999
								VICTOR STREET - 115TH STREET	
								CONST/SANITARY SEWER, RECST	
								STP URBAN 50,000 - 200,000	NON-FEDERAL
2013	7995-02-37	02/12/13	206	LET	RECST	0.000	LOC STR	C EAU CLAIRE, MELBY STREET	\$100,000 - \$249,999
								VICTOR STREET - 115TH STREET	
								CONST/WATER MAIN, RECST	
								STP URBAN 50,000 - 200,000	NON-FEDERAL
2013	8996-00-93	05/25/13	215	LLC	MISC	0.000	LOC STR	C CHIPPEWA FALLS, CHIPPEWA R ST TRL	\$500,000 - \$749,999
								CHIPPEWA FALLS & LK HALLIE SEGMENT	
								DESIGN/TE/BIKE & PED FACILITIES	
								BICYCLE AND PEDESTRIAN FACILITIES	STP-ENHANCEMENT S-LU

**2012-2015 Final STIP Project Listing  
NW Region  
CHIPPEWA County**

Year	Project	Schd Dt	Pgm	Contract Type	Concept	Net Miles	HWY	Project Description WISDOT Program	Estimate Anticipated Funding
2014	8996-00-95	05/13/14	206	LET	RECST	0.000	LOC STR	CHIPPEWA FALLS - STATE STREET	\$250,000 - \$499,999
								GRAND AVENUE - WATER STREET	
								CONSTRUCTION/RECONSTRUCTION	
								STP URBAN 50,000 - 200,000	STP-<200,000 S-LU EX
2012	8996-00-74	09/25/12	214	LFA	MISC	0.000	NON HWY	CHIPPEWA FALLS	\$250,000 - \$499,999
								PUMPHOUSE RD - SEYMOUR CRAY SR BLVD	
								BIKE/PED PATH FACILITY/LFA	
								LOCAL ENHANCEMENTS	STP ENHANCEMENT
	7070-04-31		303	I/E	RDMTN	5.550	STH 027	AUGUSTA - CADOTT	\$0 - \$99,999
								SOUTH COUNTY LINE TO STH 29	
								DESIGN/ROAD MAINTENANCE	
								STATE 3R	NON-FEDERAL
	7070-06-31		303	I/E	RDMTN	16.030	STH 027	CADOTT - CORNELL	\$100,000 - \$249,999
								STH 29 TO STH 64	
								DESIGN/ROAD MAINTENANCE	
								STATE 3R	MINIMUM GUARANTEE
	8200-01-32		303	I/E	RDMTN	16.210	STH 027	CADOTT - CORNELL	\$100,000 - \$249,999
								STH 29 TO STH 64	
								DESIGN/ROAD MAINTENANCE	
								STATE 3R	NON-FEDERAL
	8200-03-30		303	I/E	RDMTN	0.360	STH 027	C CORNELL, BRIDGE STREET	\$0 - \$99,999
								3RD STREET TO 8TH STREET	
								DESIGN/ROAD MAINTENANCE	
								STATE 3R	NON-FEDERAL
2012	8192-01-62	04/10/12	303	LET	RDMTN	2.400	STH 027	CORNELL - LADYSMITH	\$1,000,000 - \$1,999,999
								JOHNSON ROAD TO STH 64 EAST	
								CONSTRUCTION/ROAD MAINTENANCE	

**2012-2015 Final STIP Project Listing  
NW Region  
CHIPPEWA County**

Year	Project	Schd Dt	Pgm	Contract Type	Concept	Net Miles	HWY	Project Description WISDOT Program	Estimate Anticipated Funding
								STATE 3R	NON-FEDERAL
	1050-00-33		303	I/E	RDMTN	23.400	STH 029	MENONMONIE - CHIPPEWA FALLS	\$500,000 - \$749,999
								IH 94 - STILLSON CREEK	
								P/E,MAINLINE&RAMP/JOINT REPAIRS	
								BACKBONE	NAT'L HWY SYSTEM
	1050-01-04		303	I/E	RESURF	8.610	STH 029	CHIPPEWA FALLS - CADOTT	\$750,000 - \$999,999
								STILLSON CREEK - STH 27 (WB)	
								P/E, RESURFACE 2ND OVERLAY	
								BACKBONE	NAT'L HWY SYSTEM
2012	1050-03-73	11/13/12	303	LET	BRRHB	0.070	STH 029	CHIPPEWA FALLS - CADOTT ROAD	\$1,000,000 - \$1,999,999
								CTH J BRIDGE B-09-0034	
								0.8 MILES SOUTH JUNCTIN CTH X	
								BACKBONE	NON-FEDERAL
	8580-00-01		303	I/E	RESURF	15.010	STH 040	BLOOMER - BRUCE	\$100,000 - \$249,999
								STH 64 TO NORTH COUNTY LINE	
								DESIGN/RESURFACING	
								STATE 3R	STP ANY AREAS
	8620-07-03		303	I/E	RECST	0.060	STH 040	BLOOMER - BRUCE	\$0 - \$99,999
								STH 64 WEST JUNCTION INTERSECTION	
								DESIGN/SAFETY/RECONST/ROUNDAABOUT	
								STATE 3R	NON-FEDERAL
2012	8620-02-72	03/13/12	303	LET	RDMTN	15.500	STH 040	ELK MOUND - BLOOMER	\$4,000,000 - \$4,999,999
								CTH M TO USH 53	
								CONSTR/ROAD MNTNC/ PM APPR 20090127	
								STATE 3R	A/C-STP-<200,000 S-L
2012	8620-02-75	03/13/12	303	LET	BRRPL	0.050	STH 040	ELK MOUND - BLOOMER	\$250,000 - \$499,999
								HAY CREEK BRIDGE B-09-0380	



**2012-2015 Final STIP Project Listing  
NW Region  
CHIPPEWA County**

Year	Project	Schd Dt	Pgm	Contract Type	Concept	Net Miles	HWY	Project Description WISDOT Program	Estimate Anticipated Funding
								CONSTRUCTION/BRIDGE REPLACEMENT	
								STATE LOW COST BRIDGE	BRIDGE RESEARCH & DE
	8190-00-02		303	I/E	RESURF	4.880	STH 064	BLOOMER - CORNELL	\$0 - \$99,999
								SOUTH JUNCTION STH 40 TO STH 124	
								DESIGN/RESURFACING	
								STATE 3R	STP ANY AREAS
	8190-00-03		303	I/E	RESURF	3.690	STH 064	BLOOMER - CORNELL	\$0 - \$99,999
								STH 124 TO CTH E	
								DESIGN/RESURFACING	
								STATE 3R	STP <200,000 POPULAT
	8190-00-32		303	I/E	RDMTN	10.190	STH 064	CORNELL - GILMAN	\$0 - \$99,999
								STH 27 NORTH TO CTH H	
								DESIGN/ROADWAY MAINTENANCE	
								STATE 3R	MINIMUM GUARANTEE
2012	8190-03-61	02/14/12	303	LET	RDMTN	7.300	STH 064	BLOOMER - CORNELL	\$1,000,000 - \$1,999,999
								CTH R TO CHIPPEWA RIVER	
								CONSTR/ROAD MNTNC/ PM APPR 20090107	
								STATE 3R	A/C-STP-<200,000 S-L
2012	8190-03-62	04/10/12	303	LET	RDMTN	0.430	STH 064	C CORNELL, BRIDGE STREET	\$100,000 - \$249,999
								CHIPPEWA RIVER BRIDGE TO 3RD STREET	
								CONSTRUCTION/ROAD MAINTENANCE	
								STATE 3R	NON-FEDERAL
	8610-01-05		303	I/E	RESURF	0.640	STH 124	C CHIPPEWA FLS,HIGH ST & RUSHMAN DR	\$0 - \$99,999
								BRIDGE STREET TO ELM STREET	
								DESIGN/RESURFACING	
								STATE 3R	STP <200,000 POPULAT
	8610-08-02		303	I/E	RESURF	10.630	STH 124	CHIPPEWA FALLS - BLOOMER	\$100,000 - \$249,999

**2012-2015 Final STIP Project Listing  
NW Region  
CHIPPEWA County**

Year	Project	Schd Dt	Pgm	Contract Type	Concept	Net Miles	HWY	Project Description WISDOT Program	Estimate Anticipated Funding
								CTH S TO STH 64	
								DESIGN/RESURFACING	
								STATE 3R	STP ANY AREAS
	8600-02-03		303	I/E	RESURF	6.970	STH 178	CHIPPEWA FALLS - CORNELL	\$100,000 - \$249,999
								CTH Y TO CTH R	
								DESIGN/RESURFACING	
								STATE 3R	STP <200,000 POPULAT
	8600-04-31		303	I/E	RDMTN	8.110	STH 178	CHIPPEWA FALLS - CORNELL	\$0 - \$99,999
								93RD AVENUE TO CTH Y	
								DESIGN/ROAD MAINTENNACE	
								STATE 3R	NON-FEDERAL
2012	8600-02-24	08/25/12	303	R/E	RECOND	3.090	STH 178	CHIPPEWA FALLS - CORNELL	\$100,000 - \$249,999
								CTH R TO STH 64	
								REAL ESTATE ACQUISITION	
								STATE 3R	NON-FEDERAL
2014	8600-02-72	02/11/14	303	LET	RECOND	3.090	STH 178	CHIPPEWA FALLS - CORNELL	\$4,000,000 - \$4,999,999
								CTH R TO STH 64	
								CONSTRUCTION/RECONDITIONING	
								STATE 3R	STP ANY AREAS
	1190-08-09		303	I/E	RESURF	7.110	USH 053	CHIPPEWA FALLS - NEW AUBURN	\$500,000 - \$749,999
								40TH AVENUE - CTH B	
								DESIGN/RESURFACE	
								BACKBONE	MINIMUM GUARANTEE
	1191-05-06		303	I/E	PVRPLA	10.570	USH 053	CHIPPEWA FALLS - NEW AUBURN	\$750,000 - \$999,999
								CTH B TO STH 64	
								DESIGN/PAVEMENT REPLACEMENT	
								BACKBONE	MINIMUM GUARANTEE

**2012-2015 Final STIP Project Listing**  
**NW Region**  
**CHIPPEWA County**

<b>Year</b>	<b>Project</b>	<b>Schd Dt</b>	<b>Pgm</b>	<b>Contract Type</b>	<b>Concept</b>	<b>Net Miles</b>	<b>HWY</b>	<b>Project Description WISDOT Program</b>	<b>Estimate Anticipated Funding</b>
	1192-00-01		303	I/E	RESURF	6.030	USH 053	CHIPPEWA FALLS - NEW AUBURN	\$100,000 - \$249,999
								STH 64 - NORTH COUNTY LINE (SB)	
								DESIGN/RESURFACE	
								BACKBONE	MINIMUM GUARANTEE
	1192-00-02		303	I/E	RESURF	6.060	USH 053	CHIPPEWA FALLS - NEW AUBURN	\$250,000 - \$499,999
								STH 64 - NORTH CO LINE (NB)	
								P/E, RESUR	
								BACKBONE	NAT'L HWY SYSTEM

**2012-2015 Final STIP Project Listing  
NW Region  
CLARK County**

Year	Project	Schd Dt	Pgm	Contract Type	Concept	Net Miles	HWY	Project Description WISDOT Program	Estimate Anticipated Funding
	8880-05-05		206	I/E	PVRPLA	0.000	CTH A	CTH E - DORCHESTER	\$0 - \$99,999
								CTH E - SANDHILL AVENUE	
								DESIGN/PAVEMENT REPLACEMENT	
								STP RURAL	STP <5K POPULATION S
2012	8880-05-75	07/10/12	206	LET	PVRPLA	0.000	CTH A	CTH E - DORCHESTER	\$250,000 - \$499,999
								CTH E - SANDHILL AVENUE	
								CONST/PAVEMENT REPLACEMENT	
								STP RURAL	STP <5K POPULATION S
	8881-01-01		206	I/E	PVRPLA	0.000	CTH D	STH 29 - NORTH COUNTY LINE	\$0 - \$99,999
								CENTER ROAD - COUNTY LINE ROAD	
								DESIGN/PAVEMENT REPLACEMENT	
								STP RURAL	STP <5K POPULATION S
2013	8881-01-71	07/09/13	206	LET	PVRPLA	0.000	CTH D	STH 29 - NORTH COUNTY LINE	\$500,000 - \$749,999
								STH 29 - COUNTY LINE ROAD	
								CONST/PAVEMENT REPLACEMENT	
								STP RURAL	STP <5K POPULATION S
2012	7849-03-00	07/25/12	205	C/E	BRRPL	0.000	CTH H	STH 73 - CTH K	\$0 - \$99,999
								CAWLEY CREEK BRIDGE B100031	
								DESIGN/BRIDGE REPLACEMENT	
								LOCAL LOW COST BRIDGE	BRIDGE PROG 15% OFF
2014	7849-03-71	03/11/14	205	LET	BRRPL	0.000	CTH H	STH 73 - CTH K	\$500,000 - \$749,999
								CAWLEY CREEK BRIDGE B100222	
								CONST/BRIDGE REPLACEMENT	
								LOCAL LOW COST BRIDGE	BRIDGE PROG 15% OFF
2012	7837-07-72	04/25/12	206	LFA	PVRPLA	0.000	CTH K	LOYAL - EAST COUNTY LINE	\$500,000 - \$749,999
								CTH P - CTH Q	
								CONST PVRPLA/LFA	

**2012-2015 Final STIP Project Listing  
NW Region  
CLARK County**

Year	Project	Schd Dt	Pgm	Contract Type	Concept	Net Miles	HWY	Project Description WISDOT Program	Estimate Anticipated Funding
								STP RURAL	STP NON-URBAN
2012	7846-03-00	07/25/12	205	C/E	BRRPL	0.000	CTH K	GRANTON - CTH C	\$0 - \$99,999
								ONEILL CREEK BRIDGE B100980	
								DESIGN/BRIDGE REPLACEMENT	
								LOCAL LOW COST BRIDGE	BRIDGE PROG 15% OFF
2014	7846-03-70	03/11/14	205	LET	BRRPL	0.000	CTH K	GRANTON - CTH C	\$500,000 - \$749,999
								ONEILL CREEK BRIDGE B100223	
								CONST/BRIDGE REPLACEMENT	
								LOCAL LOW COST BRIDGE	BRIDGE PROG 15% OFF
	7835-06-03		206	I/E	PVRPLA	0.000	CTH O	CTH N - STH 29	\$0 - \$99,999
								CTH N - STH 29	
								DESIGN/PAVEMENT REPLACEMENT	
								STP RURAL	STP <5K POPULATION S
2012	7857-00-00	07/25/12	205	C/E	BRRPL	0.000	LOC STR	T DEWHURST, RIVIERA AVENUE	\$0 - \$99,999
								BR BLACK RIVER BRIDGE P100267	
								DESIGN/BRIDGE REPLACEMENT	
								LOCAL LOW COST BRIDGE	BRIDGE PROG 15% OFF
2012	8880-00-00	07/25/12	205	C/E	BRRPL	0.000	LOC STR	T MAYVILLE, DIVISION AVENUE	\$0 - \$99,999
								N FK POPPLE RIVER BRIDGE P100071	
								DESIGN/BRIDGE REPLACEMENT	
								LOCAL LOW COST BRIDGE	BRIDGE PROG 15% OFF
2012	8884-00-00	07/25/12	205	C/E	BRRPL	0.000	LOC STR	T THORPE, PINE ROAD	\$0 - \$99,999
								GOOGLE CREEK BRIDGE P100920	
								DESIGN/BRIDGE REPLACEMENT	
								LOCAL LOW COST BRIDGE	BRIDGE PROG 15% OFF
2013	7837-00-00	07/25/13	205	C/E	BRRPL	0.000	LOC STR	T COLBY, COLBY FACTORY ROAD	\$0 - \$99,999
								KESLER CREEK BRIDGE P100117	

**2012-2015 Final STIP Project Listing  
NW Region  
CLARK County**

Year	Project	Schd Dt	Pgm	Contract Type	Concept	Net Miles	HWY	Project Description WISDOT Program	Estimate Anticipated Funding
								DESIGN/BRIDGE REPLACEMENT	
								LOCAL LOW COST BRIDGE	BRIDGE PROG 15% OFF
2014	7837-00-70	04/08/14	205	LET	BRRPL	0.000	LOC STR	T COLBY, COLBY FACTORY ROAD	\$100,000 - \$249,999
								KESLER CREEK BRIDGE B100225	
								CONST/BRIDGE REPLACEMENT	
								LOCAL LOW COST BRIDGE	BRIDGE PROG 15% OFF
2014	7857-00-70	03/11/14	205	LET	BRRPL	0.000	LOC STR	T DEWHURST, RIVIERA AVENUE	\$250,000 - \$499,999
								BR BLACK RIVER BRIDGE B100224	
								CONST/BRIDGE REPLACEMENT	
								LOCAL LOW COST BRIDGE	BRIDGE PROG 15% OFF
2014	8880-00-70	04/08/14	205	LET	BRRPL	0.000	LOC STR	T MAYVILLE, DIVISION AVENUE	\$250,000 - \$499,999
								N FK POPPLE RIVER BRIDGE B100227	
								CONST/BRIDGE REPLACEMENT	
								LOCAL LOW COST BRIDGE	BRIDGE PROG 15% OFF
2014	8884-00-70	04/08/14	205	LET	BRRPL	0.000	LOC STR	T THORPE, PINE ROAD	\$250,000 - \$499,999
								GOOGLE CREEK BRIDGE B100226	
								CONST/BRIDGE REPLACEMENT	
								LOCAL LOW COST BRIDGE	BRIDGE PROG 15% OFF
2015	1610-04-74	12/08/15	303	LET	RESURF	8.160	STH 013	ABBOTSFORD - MEDFORD	\$4,000,000 - \$4,999,999
								PINE STREET TO MINK AVENUE	
								CONSTRUCTION/RESURFACING	
								STATE 3R	STP <200,000 POPULAT
	1050-00-30		303	I/E	RDMTN	41.580	STH 029	CHIPPEWA FALLS - ABBOTSFORD	\$750,000 - \$999,999
								STH 27 - STH 13 (WB)	
								P/E,JOINT REPAIRS&SHOULDER MAINT	
								BACKBONE	NAT'L HWY SYSTEM
	1050-00-32		303	I/E	RDMTN	41.580	STH 029	CHIPPEWA FALLS - ABBOTSFORD	\$750,000 - \$999,999

**2012-2015 Final STIP Project Listing  
NW Region  
CLARK County**

Year	Project	Schd Dt	Pgm	Contract Type	Concept	Net Miles	HWY	Project Description WISDOT Program	Estimate Anticipated Funding
								STH 27 - STH 13 (EB)	
								P/E,JOINT REPAIRS&SHOULDER MAINT	
								BACKBONE	NAT'L HWY SYSTEM
2014	8210-07-73	01/14/14	303	LET	RESURF	0.890	STH 073	C THORP, WASHINGTON STREET	\$250,000 - \$499,999
								KRYCH STREET TO NYE STREET	
								CONSTRUCTION/RESURFACING	
								STATE 3R	STP ANY AREAS
	7520-07-30		303	I/E	RDMTN	15.100	STH 095	MERRILLAN - NEILLSVILLE	\$100,000 - \$249,999
								USH 12 TO STH 73	
								DESIGN/ROADWAY MAINTENANCE	
								STATE 3R	NON-FEDERAL
	1520-04-31		303	I/E	RDMTN	8.740	USH 010	FAIRCHILD - NEILLSVILLE	\$0 - \$99,999
								CTH I TO BACHELORS AVENUE	
								DESIGN/ROAD MAINTENANCE	
								STATE 3R	NON-FEDERAL
	1520-06-32		303	I/E	RDMTN	9.540	USH 010	FAIRCHILD - NEILLSVILLE	\$0 - \$99,999
								EAST JUNCTION USH 12 TO CTH B	
								DESIGN/ROAD MAINTENANCE	
								STATE 3R	NON-FEDERAL
	7030-08-04		303	I/E	RESURF	15.750	USH 010	NEILLSVILLE - MARSHFIELD	\$250,000 - \$499,999
								BOON BOULEVARD TO FAIRHAVEN AVENUE	
								DESIGN/RESURFACING	
								STATE 3R	STP ANY AREAS

**2012-2015 Final STIP Project Listing  
NW Region  
DOUGLAS County**

Year	Project	Schd Dt	Pgm	Contract Type	Concept	Net Miles	HWY	Project Description WISDOT Program	Estimate Anticipated Funding
2012	8758-00-00	04/25/12	205	C/E	BRRHB	0.000	CTH C	CTH W - STH 35	\$0 - \$99,999
								ABANDONED SOO LINE GRADE BR B160047	
								DESIGN/BRIDGE REHAB	
								LOCAL LOW COST BRIDGE	NON-FEDERAL
2013	8745-00-01	07/25/13	205	C/E	BRRHB	0.000	CTH C	STH 35 - CTH A	\$0 - \$99,999
								NEMADJI RIVER BRIDGE B160022	
								DESIGN/BRIDGE REHAB	
								LOCAL LOW COST BRIDGE	BRIDGE PROG 15% OFF
2014	8745-00-71	04/08/14	205	LET	BRRHB	0.000	CTH C	STH 35 - CTH A	\$250,000 - \$499,999
								NEMADJI RIVER BRIDGE B160022	
								CONST/BRIDGE REHAB	
								LOCAL LOW COST BRIDGE	BRIDGE PROG 15% OFF
2014	8758-00-70	04/08/14	205	LET	BRRHB	0.000	CTH C	CTH W - STH 35	\$250,000 - \$499,999
								ABANDONED SOO LINE GRADE BR B160047	
								CONST/BRIDGE REHAB	
								LOCAL LOW COST BRIDGE	BRIDGE PROG 15% OFF
	8766-00-00		206	I/E	RECST	0.000	CTH D	CTH B - POPLAR	\$0 - \$99,999
								CTH B - ELM ROAD(VILLAGE OF POPLAR)	
								DESIGN/RECONSTRUCTION	
								STP RURAL	STP <5K POPULATION S
2012	8385-00-70	05/08/12	205	LET	BRRPL	0.000	CTH M	STH 35 - USH 53	\$250,000 - \$499,999
								TAMARACK RIVER BRIDGE B160127	
								CONST BRRPL	
								LOCAL LOW COST BRIDGE	NON-FEDERAL
	8998-00-07		206	I/E	RECST	0.000	LOC STR	C SUPERIOR,TOWER AVE SIDE STREETS	\$0 - \$99,999
								BANKS AVE ALLEY - OGDEN AVE ALLEY	
								P/E RECST	



**2012-2015 Final STIP Project Listing  
NW Region  
DOUGLAS County**

Year	Project	Schd Dt	Pgm	Contract Type	Concept	Net Miles	HWY	Project Description WISDOT Program	Estimate Anticipated Funding
								STP URBAN 50,000 - 200,000	STP <200,000 POPULAT
2012	8389-00-00	07/25/12	205	C/E	BRRPL	0.000	LOC STR	T LAKESIDE, SLEEPY VALLEY LOOP	\$0 - \$99,999
								MIDDLE RIVER BRIDGE P160010	
								DESIGN/BRIDGE REPLACEMENT	
								LOCAL LOW COST BRIDGE	BRIDGE PROG 15% OFF
2012	8998-24-73	05/08/12	206	LET	RECST	0.000	LOC STR	C SUPERIOR, NORTH 28TH STREET	\$100,000 - \$249,999
								WEEKS AVENUE TO HILL AVENUE	
								FY06 HPP WI097 SEC 1702	
								STP URBAN 50,000 - 200,000	HIGH PRIORITY PROJEC
2013	8385-06-01	07/25/13	205	C/E	BRRPL	0.000	LOC STR	T DAIRYLAND, SWEDISH HIGHWAY	\$0 - \$99,999
								SPRUCE RIVER BRIDGE P160117	
								DESIGN/BRIDGE REPLACEMENT	
								LOCAL LOW COST BRIDGE	BRIDGE PROG 15% OFF
2013	8396-00-02	07/25/13	205	C/E	BRRPL	0.000	LOC STR	T WASCOTT, SMITH BRIDGE ROAD	\$0 - \$99,999
								MINONG FLOWAGE BRIDGE P160132	
								DESIGN/BRIDGE REPLACEMENT	
								LOCAL LOW COST BRIDGE	BRIDGE PROG 15% OFF
2013	8998-00-08	01/08/13	206	LET	RECST	0.000	LOC STR	C SUPERIOR, TOWER AVE SIDE STREETS	\$750,000 - \$999,999
								BANKS AVE ALLEY - OGDEN AVE ALLEY	
								CONST, RECST	
								STP URBAN 50,000 - 200,000	STP <200,000 POPULAT
2014	8385-06-70	04/08/14	205	LET	BRRPL	0.000	LOC STR	T DAIRYLAND, SWEDISH HIGHWAY	\$100,000 - \$249,999
								SPRUCE RIVER BRIDGE B160133	
								CONST/BRIDGE REPLACEMENT	
								LOCAL LOW COST BRIDGE	BRIDGE PROG 15% OFF
2014	8389-00-70	04/08/14	205	LET	BRRPL	0.000	LOC STR	T LAKESIDE, SLEEPY VALLEY LOOP	\$250,000 - \$499,999
								MIDDLE RIVER BRIDGE B160134	

**2012-2015 Final STIP Project Listing  
NW Region  
DOUGLAS County**

Year	Project	Schd Dt	Pgm	Contract Type	Concept	Net Miles	HWY	Project Description WISDOT Program	Estimate Anticipated Funding
								CONST/BRIDGE REPLACEMENT	
								LOCAL LOW COST BRIDGE	BRIDGE PROG 15% OFF
2014	8396-00-72	04/08/14	205	LET	BRRPL	0.000	LOC STR	T WASCOTT, SMITH BRIDGE ROAD	\$500,000 - \$749,999
								MINONG FLOWAGE BRIDGE B160135	
								CONST/BRIDGE REPLACEMENT	
								LOCAL LOW COST BRIDGE	BRIDGE PROG 15% OFF
	8510-01-00		303	I/E	RESURF	15.790	STH 013	PORT WING - SUPERIOR	\$250,000 - \$499,999
								CTH H TO ENGDAHL ROAD	
								DESIGN/RESURFACING	
								STATE 3R	STP ANY AREAS
	8510-01-30		303	I/E	RDMTN	6.010	STH 013	PORT WING - SUPERIOR	\$0 - \$99,999
								ENGDAHL ROAD TO USH 2/USH 53	
								DESIGN/ROADWAY MAINTENANCE	
								STATE 3R	NON-FEDERAL
2012	8510-03-60	02/25/12	303	LFA	RDMTN	2.430	STH 013	PORT WING - SUPERIOR	\$0 - \$99,999
								SLEEP VALLEY LOOP RD TO ENGDAHL RD	
								CONSTRUCTION/ROAD MAINTENANCE/LFA	
								STATE 3R	NON-FEDERAL
2012	8510-03-63	02/25/12	303	LFA	RDMTN	2.810	STH 013	PORT WING - SUPERIOR	\$0 - \$99,999
								CTH U TO USH 2	
								CONSTRUCTION/ROAD MAINTENANCE/LFA	
								STATE 3R	NON-FEDERAL
2012	8150-20-40	08/25/12	303	UTL	RECST	2.660	STH 027	HAYWARD - BRULE	\$0 - \$99,999
								RUSH LAKE ROAD - CTH B	
								UTL/LEVEL-OF-EFFORT/RECONSTRUCTION	
								STATE 3R	NON-FEDERAL
2014	8150-20-72	02/11/14	303	LET	RECST	2.660	STH 027	HAYWARD - BRULE	\$1,000,000 - \$1,999,999

**2012-2015 Final STIP Project Listing  
NW Region  
DOUGLAS County**

Year	Project	Schd Dt	Pgm	Contract Type	Concept	Net Miles	HWY	Project Description WISDOT Program	Estimate Anticipated Funding
								RUSH LAKE ROAD - CTH B	
								CONST OPS/RECONSTRUCTION	
								STATE 3R	STP ANY AREA
	8010-01-06		303	I/E	PVRPLA	12.230	STH 035	DAIRYLAND - SUPERIOR	\$500,000 - \$749,999
								TOWER FIRE LANE TO S JUNCTION CTH B	
								DESIGN/PAVEMENT REPLACEMENT	
								STATE 3R	STP ANY AREAS
	8010-01-32		303	I/E	RDMTN	12.230	STH 035	DAIRYLAND - SUPERIOR	\$0 - \$99,999
								TOWER FIRE LANE TO S JUNCTION CTH B	
								DESIGN/ROAD MAINTENANCE/LFA	
								STATE 3R	NON-FEDERAL
	8010-02-01		303	I/E	RESURF	9.700	STH 035	DANBURY - DAIRYLAND	\$100,000 - \$249,999
								SOUTH COUNTY LN - UPPER TAMARACK RV	
								DESIGN/RESURFACING	
								STATE 3R	STP ANY AREAS
	8010-05-03		303	I/E	RESURF	8.910	STH 035	DAIRYLAND - SUPERIOR	\$100,000 - \$249,999
								CTH B TO STH 105	
								DESIGN/RESURFACING	
								STATE 3R	STP ANY AREAS
2012	1195-13-50	11/25/12	303	R/R	MISC	0.020	STH 035	C SUPERIOR, TOWER AVENUE	\$250,000 - \$499,999
								UNION PACIFIC RR CROSSING #186-175T	
								RR OPS/INSTALL SIGNALS AND GATES	
								STATE 3R	STP <200,000 POPULAT
2012	1195-13-51	11/25/12	303	R/R	MISC	0.020	STH 035	C SUPERIOR, TOWER AVENUE	\$0 - \$99,999
								UNION PACIFIC RR CROSSING #186-175T	
								RR OPS/RESURFACING	
								STATE 3R	STP <200,000 POPULAT

**2012-2015 Final STIP Project Listing  
NW Region  
DOUGLAS County**

Year	Project	Schd Dt	Pgm	Contract Type	Concept	Net Miles	HWY	Project Description WISDOT Program	Estimate Anticipated Funding
2012	1195-13-52	11/25/12	303	R/R	MISC	0.020	STH 035	C SUPERIOR, TOWER AVENUE	\$0 - \$99,999
								BNSF RAILROAD CROSSING #186-175T	
								RR OPS/RESURFACING	
								STATE 3R	STP <200,000 POPULAT
2012	8010-01-62	03/25/12	303	LFA	RDMTN	12.230	STH 035	DAIRYLAND - SUPERIOR	\$0 - \$99,999
								TOWER FIRE LANE TO S JUNCTION CTH B	
								CONSTRUCTION/ROAD MAINTENANCE/LFA	
								STATE 3R	NON-FEDERAL
2013	1195-13-71	01/08/13	303	LET	RECST	0.990	STH 035	C SUPERIOR, TOWER AVENUE	\$8,000,000 - \$8,999,999
								BELKNAP STREET - 3RD STREET	
								CONST OPS/RECONSTRUCTION	
								STATE 3R	STP <200,000 POPULAT
2013	8010-07-74	01/08/13	303	LET	MISC	0.990	STH 035	C SUPERIOR, TOWER AVENUE	\$500,000 - \$749,999
								BELKNAP STREET TO 3RD STREET	
								CONSTR/MISC/PEDESTRIAN ENHANCEMENTS	
								SAFETY (REGULAR HSIP)	HIGHWAY SAFETY IMP P
2013	8998-00-21	01/08/13	214	LET	MISC	0.990	STH 035	C SUPERIOR, TOWER AVENUE	\$1,000,000 - \$1,999,999
								BELKNAP STREET TO 3RD STREET	
								CONST/TE/STR SCAPE BEAUTIFICATION	
								LOCAL ENHANCEMENTS	STP-ENHANCEMENT S-LU
2012	8760-00-50	10/25/12	303	R/R	MISC	0.010	STH 105	V OLIVER, UNION STREET	\$0 - \$99,999
								CULVERT W OF IRONDALE AVE C-16-0050	
								RR/PERM LAND EASEMENT CULVRT RPLMNT	
								STATE 3R	NON-FEDERAL
2013	8760-00-60	02/12/13	303	LET	MISC	0.020	STH 105	V OLIVER, UNION STREET	\$250,000 - \$499,999
								CULVERT W OF IRONDALE AVE C-16-0052	
								CONSTRUCTION/CULVERT REPLACEMENT	

**2012-2015 Final STIP Project Listing  
NW Region  
DOUGLAS County**

Year	Project	Schd Dt	Pgm	Contract Type	Concept	Net Miles	HWY	Project Description WISDOT Program	Estimate Anticipated Funding
								STATE 3R	STP <200,000 POPULAT
	1180-00-31		303	I/E	RDMTN	6.900	USH 002	SUPERIOR - WENTWORTH	\$100,000 - \$249,999
								53RD AVE E-USH 2(USH53 INTERCHANGE)	
								P/E, MAINLINE&RAMP/JOINT REPAIR	
								BACKBONE	NAT'L HWY SYSTEM
2012	1180-50-71	02/14/12	303	LET	RESURF	9.380	USH 002	WENTWORTH - BRULE	\$4,000,000 - \$4,999,999
								CTH D TO CLEVEDON ROAD	
								CONSTRUCTION/RESURFACING	
								STATE 3R	A/C-SURFACE TRANS FL
2012	1195-00-40	02/25/12	303	UTL	RECST	0.040	USH 002	SUPERIOR, EAST SECOND STREET	\$0 - \$99,999
								18TH AVENUE INTERSECTION	
								UTL/RECONSTRUCT	
								BACKBONE	NON-FEDERAL
2012	1195-00-72	04/10/12	303	LET	RECST	0.040	USH 002	SUPERIOR, EAST SECOND STREET	\$100,000 - \$249,999
								18TH AVENUE INTERSECTION	
								UTL/SUPERIOR WATER,LIGHT & POWER CO	
								BACKBONE	NON-FEDERAL
2012	1195-00-73	04/10/12	303	LET	RECST	0.040	USH 002	SUPERIOR, EAST SECOND STREET	\$500,000 - \$749,999
								18TH AVENUE INTERSECTION	
								CONST OPS/RECONSTRUCT	
								BACKBONE	STP ANY AREA
2013	1180-43-41	07/25/13	303	UTL	RECOND	5.230	USH 002	SUPERIOR - BRULE	\$100,000 - \$249,999
								USH 53 INTERCHANGE TO CTH D	
								UTILITY LEVEL OF EFFORT/RECONDITION	
								STATE 3R	NON-FEDERAL
2013	1180-43-71	07/09/13	303	LET	RECOND	5.230	USH 002	SUPERIOR - BRULE	\$9,000,000 - \$9,999,999
								USH 53 INTERCHANGE TO CTH D	

**2012-2015 Final STIP Project Listing  
NW Region  
DOUGLAS County**

Year	Project	Schd Dt	Pgm	Contract Type	Concept	Net Miles	HWY	Project Description WISDOT Program	Estimate Anticipated Funding
								CONSTRUCTION/RECONDITIONING	
								STATE 3R	NAT'L HWY SYSTEM
2013	8680-04-40	06/25/13	303	UTL	PVRPLA	1.060	USH 002	C SUPERIOR, BONG BRIDGE APPROACH	\$0 - \$99,999
								ST LOUIS RIVER TO BELKNAP STREET	
								UTILITY LEVEL-OF-EFFORT/PVRPLA	
								STATE 3R	NON-FEDERAL
2014	8680-00-70	02/11/14	303	LET	RECST	0.010	USH 002	C SUPERIOR, BELKNAP STREET	\$0 - \$99,999
								GARFIELD AVENUE INTERSECTION	
								CONSTR/GEOMETRICS/RECONSTRUCTION	
								SAFETY (REGULAR HSIP)	HIGHWAY SAFETY IMP P
2014	8680-04-71	02/11/14	303	LET	BRRHB	0.540	USH 002	C SUPERIOR, BONG BRIDGE	\$15,000,000 - \$16,999,999
								ST LOUIS RIVER BRIDGE B-16-0038	
								BRRHB (SUB UNITS 0001 THRU 0019)	
								STATE HIGH COST BRIDGE	STP ANY AREAS
2014	8680-04-74	02/11/14	303	LET	PVRPLA	1.060	USH 002	C SUPERIOR, BONG BRIDGE APPROACH	\$3,000,000 - \$3,999,999
								ST LOUIS RIVER TO BELKNAP STREET	
								CONSTR OPS/PAVEMENT REPLACEMENT	
								STATE 3R	STP ANY AREAS
2015	1180-05-72	01/13/15	303	LET	BRRHB	0.050	USH 002	WENTWORTH - BRULE	\$250,000 - \$499,999
								BOIS BRULE RIVER BRIDGE B-16-0019	
								CONSTRUCTION/BRIDGE REHABILITATION	
								STATE 3R	STP ANY AREAS
	1196-00-30		303	I/E	RDMTN	3.100	USH 053	MINONG - SOLON SPRINGS	\$100,000 - \$249,999
								CTH Y - CTH M (SOUTH & NORTH BOUND)	
								DESIGN/MAINLINE&RAMP/JOINT REPAIRS	
								BACKBONE	NAT'L HWY SYSTEM
	1196-00-31		303	I/E	RDMTN	8.070	USH 053	MINONG - SOLON SPRINGS	\$100,000 - \$249,999

**2012-2015 Final STIP Project Listing  
NW Region  
DOUGLAS County**

Year	Project	Schd Dt	Pgm	Contract Type	Concept	Net Miles	HWY	Project Description WISDOT Program	Estimate Anticipated Funding
								CTH M - WIS CENTRAL LTD RR	
								P/E, MAINLINE&RAMP/JOINT REPAIRS	
								BACKBONE	NAT'L HWY SYSTEM
	1196-00-33		303	I/E	RDMTN	4.910	USH 053	MINONG - SOLON SPRINGS	\$100,000 - \$249,999
								CTH T - CTH Y (NB)	
								P/E, MAINLINE&RAMP/JOINT REPAIR	
								BACKBONE	NAT'L HWY SYSTEM
	1197-08-00		303	I/E	MISC	15.670	USH 053	MINONG - SUPERIOR	\$250,000 - \$499,999
								BERGEN SPRINGS RD-STONE CHIMNEY RD	
								OPERATIONAL ANALYSIS	
								STATE 3R	MINIMUM GUARANTEE
	1198-00-02		303	I/E	PVRPLA	5.410	USH 053	SOLON SPRINGS - SUPERIOR	\$100,000 - \$249,999
								KENT ROAD TO USH 2 (NB & SB)	
								P/E PVRPLA	
								BACKBONE	NAT'L HWY SYSTEM
	1198-00-33		303	I/E	RDMTN	5.410	USH 053	SOLON SPRINGS - SUPERIOR	\$0 - \$99,999
								KENT ROAD TO USH 2 (NB & SB)	
								DESIGN/RDMTN (CRACK FILLING)	
								BACKBONE	NON-FEDERAL
	1198-02-01		303	I/E	PVRPLA	8.870	USH 053	SOLON SPRINGS - SUPERIOR	\$250,000 - \$499,999
								WI CENTRAL LTD RR TO KENT ROAD (NB)	
								DESIGN/PAVEMENT REPLACEMENT	
								BACKBONE	MINIMUM GUARANTEE
2012	1198-00-61	04/10/12	303	LET	RDMTN	1.760	USH 053	SUPERIOR - DULUTH	\$1,000,000 - \$1,999,999
								BELKNAP STREET TO BLATNIK BRIDGE	
								CONSTRUCTION/ROADWAY MAINTENANCE	
								BACKBONE	NAT'L HWY SYSTEM

**2012-2015 Final STIP Project Listing  
NW Region  
DOUGLAS County**

<b>Year</b>	<b>Project</b>	<b>Schd Dt</b>	<b>Pgm</b>	<b>Contract Type</b>	<b>Concept</b>	<b>Net Miles</b>	<b>HWY</b>	<b>Project Description WISDOT Program</b>	<b>Estimate Anticipated Funding</b>
2013	1196-00-77	11/12/13	303	LET	PVRPLA	3.100	USH 053	MINONG - SOLON SPRINGS	\$3,000,000 - \$3,999,999
								CTH Y TO CTH M (NB)	
								CONSTRUCTION/PAVEMENT REPLACEMENT	
								BACKBONE	NAT'L HWY SYSTEM
2013	1196-00-78	11/12/13	303	LET	PVRPLA	1.980	USH 053	MINONG - SOLON SPRINGS	\$2,000,000 - \$2,999,999
								CTH M TO BUS 53 (SOLON SPRINGS) SB	
								CONSTRUCTION/PAVEMENT REPLACEMENT	
								BACKBONE	NAT'L HWY SYSTEM
2015	1198-00-62	07/14/15	303	LET	RDMTN	5.410	USH 053	SOLON SPRINGS - SUPERIOR	\$250,000 - \$499,999
								KENT ROAD TO USH 2 (NB & SB)	
								CONSTRUCTION/RDMTN (CRACK FILLING)	
								BACKBONE	NON-FEDERAL
2012	8998-00-77	03/25/12	214	LLC	MISC	0.000	VAR HWY	C SUPERIOR, SAFE ROUTES TO SCHOOL	\$500,000 - \$749,999
								VARIOUS LOCATIONS CITY OF SUPERIOR	
								EARMARK SAFETEA-LU #3079	
								LOCAL ENHANCEMENTS	HIGH PRIORITY PROJEC



**2012-2015 Final STIP Project Listing  
NW Region  
DUNN County**

Year	Project	Schd Dt	Pgm	Contract Type	Concept	Net Miles	HWY	Project Description WISDOT Program	Estimate Anticipated Funding
2013	7881-05-72	04/09/13	205	LET	BRRPL	0.000	CTH D	STH 25 - CTH X	\$250,000 - \$499,999
								KNIGHTS CREEK BRIDGE B170212	
								CONST BRRLP	
								LOCAL LOW COST BRIDGE	BRIDGE PROG 85% ON/O
2012	8923-01-70	05/08/12	205	LET	BRRPL	0.000	CTH G	CTH D - CTH BB	\$1,000,000 - \$1,999,999
								TAINTER LAKE BRIDGE B170853	
								CONST BRRPL	
								LOCAL LOW COST BRIDGE	NON-FEDERAL
	7882-05-02		206	I/E	RECST	0.000	CTH Q	STH 29 - KNAPP	\$0 - \$99,999
								STH 29 - IH94	
								DESIGN/RECONSTRUCTION	
								STP RURAL	STP <5K POPULATION S
	7882-05-03		206	I/E	RECST	0.000	CTH Q	IH 94 - KNAPP	\$0 - \$99,999
								IH94 - USH 12	
								DESIGN/RECONSTRUCTION	
								STP RURAL	STP <5K POPULATION S
2014	7882-05-72	05/13/14	206	LET	RECST	0.000	CTH Q	STH 29 - KNAPP	\$3,000,000 - \$3,999,999
								STH 29 - IH94	
								CONST/RECONSTRUCTION	
								STP RURAL	STP <5K POPULATION S
2012	8929-06-00	07/25/12	205	C/E	BRRPL	0.000	CTH W	890TH STREET - CTH S	\$100,000 - \$249,999
								POPPLE CREEK BRIDGE B170961	
								DESIGN/BRIDGE REPLACEMENT	
								LOCAL LOW COST BRIDGE	BRIDGE PROG 15% OFF
2014	8929-06-70	03/11/14	205	LET	BRRPL	0.000	CTH W	890TH STREET - CTH S	\$500,000 - \$749,999
								POPPLE CREEK BRIDGE B-17-0210	
								CONSTRUCTTION/BRIDGE REPLACEMENT	

**2012-2015 Final STIP Project Listing  
NW Region  
DUNN County**

Year	Project	Schd Dt	Pgm	Contract Type	Concept	Net Miles	HWY	Project Description WISDOT Program	Estimate Anticipated Funding
								LOCAL LOW COST BRIDGE	BRIDGE PROG 15% OFF
	1020-05-33		303	I/E	RDMTN	2.640	IH 094	MENOMONIE - EAU CLAIRE	\$250,000 - \$499,999
								WILSON CREEK - RED CEDAR RIVER	
								P/E RDMTN, BASE PATCHING	
								BACKBONE	INTERSTATE MAINTENAN
	1022-04-05		303	I/E	RECST	0.000	IH 094	MENOMONIE - EAU CLAIRE	\$3,000,000 - \$3,999,999
								USH 12/STH 29 INTERCHANGE	
								DESIGN/RECONSTRUCTION	
								BACKBONE	INTERSTATE MAINTENAN
2012	1022-00-23	01/25/12	303	R/E	BRRPL	0.260	IH 094	MENOMONIE - EAU CLAIRE	\$0 - \$99,999
								RED CEDAR RV EB B-17-0033 & WB 032	
								RAILROAD/REAL ESTATE ACQUISITION	
								BACKBONE	NON-FEDERAL
2012	1022-00-73	12/11/12	303	LET	BRRPL	0.260	IH 094	MENOMONIE - EAU CLAIRE	\$10,000,000 - \$10,999,999
								WB RED CEDAR RIVER BRIDGE B-17-0032	
								CONSTRUCTION/BRIDGE REPLACEMENT	
								BACKBONE	INTERSTATE MAINTENAN
2012	1022-07-74	04/10/12	303	LET	RESURF	12.540	IH 094	HUDSON - MENOMONIE	\$14,000,000 - \$14,999,999
								STH 128 TO WILSON CREEK (EB & WB)	
								CONSTRUCTION/RESURFACING/SAFETY	
								BACKBONE	INTERSTATE MAINTENAN
2012	1022-07-94	01/25/12	303	SFA	MISC	12.540	IH 094	HUDSON - MENOMONIE	\$100,000 - \$249,999
								STH 128 TO WILSON CREEK (EB & WB)	
								CONSTR/TRF MITIGATION 1022-04-74	
								BACKBONE	INTERSTATE MAINTENAN
2013	1024-00-71	11/12/13	303	LET	BRRPL	0.250	IH 094	MENOMONIE - EAU CLAIRE	\$9,000,000 - \$9,999,999
								RED CEDAR RIVER BRIDGE EB B-17-0209	

**2012-2015 Final STIP Project Listing  
NW Region  
DUNN County**

Year	Project	Schd Dt	Pgm	Contract Type	Concept	Net Miles	HWY	Project Description WISDOT Program	Estimate Anticipated Funding
								CONSTRUCTION/BRIDGE REPLACEMENT	
								BACKBONE	INTERSTATE MAINTENAN
2014	1021-00-00	03/25/14	303	C/E	MISC	7.000	IH 094	MENOMONIE - EAU CLAIRE	\$100,000 - \$249,999
								STH 29 - STH 312	
								P/E	
								BACKBONE	INTERSTATE MAINTENAN
2014	1022-03-74	11/11/14	303	LET	RESURF	8.580	IH 094	MENOMONIE - EAU CLAIRE	\$5,000,000 - \$5,999,999
								RED CEDAR RIVER TO USH 12/STH29(EB)	
								CONST/RESUR (3RD OVERLAY)	
								BACKBONE	INTERSTATE MAINTENAN
2014	1022-04-74	11/11/14	303	LET	RESURF	6.900	IH 094	MENOMONIE - EAU CLAIRE	\$11,000,000 - \$11,999,999
								USH 12/STH 29 TO STH 312	
								CONST/RESURFACE (3RD OVERLAY)	
								BACKBONE	INTERSTATE MAINTENAN
2014	1022-06-72	11/11/14	303	LET	RESURF	8.200	IH 094	MENOMONIE - EAU CLAIRE	\$5,000,000 - \$5,999,999
								RED CEDAR RIVER TO USH12/STH29(WB)	
								CONST/RESUR (3RD OVERLAY)	
								BACKBONE	NON-FEDERAL
2015	1024-00-41	04/25/15	303	UTL	BRRPL	0.370	IH 094	MENOMONIE - EAU CLAIRE ROAD	\$0 - \$99,999
								EB RED CEDAR RIVER BRIDGE B-17-0033	
								UTILITY/AT&T LEGACY	
								BACKBONE	NON-FEDERAL
2012	7996-00-52	03/13/12	206	LET	RECST	1.224	LOC STR	MENOMONIE, CEDAR FALLS ROAD	\$1,000,000 - \$1,999,999
								WILSON STREET - BUNDY LANE	
								CONSTRUCTION	
								STP URBAN 5,000 - 20,000	STP-<200,000 S-LU EX
2012	8926-00-01	01/25/12	217	C/E	MISC	0.000	LOC STR	V BOYCEVILLE, BOYCEVILLE SCHOOL DIS	\$0 - \$99,999

**2012-2015 Final STIP Project Listing  
NW Region  
DUNN County**

Year	Project	Schd Dt	Pgm	Contract Type	Concept	Net Miles	HWY	Project Description WISDOT Program	Estimate Anticipated Funding
								SAFE ROUTES TO SCHOOL	
								DESIGN/SRTS/MULTIUSE PATH	
								SAFE ROUTES TO SCHOOL	SAFE ROUTES TO SCHOO
2012	8926-00-71	04/25/12	217	LLC	MISC	0.000	LOC STR	V BOYCEVILLE, BOYCEVILLE SCHOOL DIS	\$100,000 - \$249,999
								SAFE ROUTES TO SCHOOL	
								CONST/SRTS/MULTIUSE PATH	
								SAFE ROUTES TO SCHOOL	SAFE ROUTES TO SCHOO
2012	7996-00-76	07/25/12	214	LLC	MISC	0.000	NON HWY	C MENOMONIE, NE BIKE/PED CORRIDOR	\$250,000 - \$499,999
								NE BICYCLE & PEDESTRIAN CORRIDOR	
								CONST/LOCAL TRANS ENHANCMENT/LLC	
								LOCAL ENHANCEMENTS	STP ENHANCEMENT
	7220-00-05		303	I/E	RESURF	6.270	STH 025	DURAND - MENOMONIE	\$0 - \$99,999
								STH 72 TO 28TH AVENUE	
								DESIGN/RESURFACING	
								STATE 3R	STP ANY AREAS
	7220-04-31		303	I/E	RDMTN	5.700	STH 025	WHEELER - RIDGELAND ROAD	\$0 - \$99,999
								STH 170 - STH 64	
								STATE 3R	MINIMUM GUARANTEE
2013	8100-03-62	12/10/13	303	LET	RDMTN	6.560	STH 025	MENOMONIE - RIDGELAND	\$2,000,000 - \$2,999,999
								STH 64 TO NORTH COUNTY LINE	
								CONSTR/ROADWAY MAINTENANCE	
								STATE 3R	NON-FEDERAL
	8620-08-31		303	I/E	RDMTN	12.360	STH 040	ELK MOUND - BLOOMER	\$100,000 - \$249,999
								STH 29 TO EAST COUNTY LINE	
								DESIGN/ROADWAY MAINTENANCE	
								STATE 3R	NON-FEDERAL

**2012-2015 Final STIP Project Listing  
NW Region  
DUNN County**

Year	Project	Schd Dt	Pgm	Contract Type	Concept	Net Miles	HWY	Project Description WISDOT Program	Estimate Anticipated Funding
	8110-01-32		303	I/E	RDMTN	12.440	STH 064	CONNORSVILLE - BLOOMER ROAD	\$100,000 - \$249,999
								CTH O - CTH W	
								STATE 3R	MINIMUM GUARANTEE
2013	8640-02-20	03/25/13	303	R/E	BRRPL	0.050	STH 079	BOYCEVILLE - CONNORSVILLE	\$0 - \$99,999
								SLOVAK VALLEY CREEK BRDG B-17-0365	
								REAL ESTATE ACQ/BRIDGE REPLACEMENT	
								STATE LOW COST BRIDGE	NON-FEDERAL
2013	8640-02-61	07/09/13	303	LET	RDMTN	8.360	STH 079	MENOMONIE - CONNORSVILLE	\$1,000,000 - \$1,999,999
								STH 170 TO STH 64	
								CONSTR/ROADWAY MAINTENANCE	
								STATE 3R	STP ANY AREAS
2013	8640-02-71	07/09/13	303	LET	BRRPL	0.050	STH 079	BOYCEVILLE - CONNORSVILLE	\$250,000 - \$499,999
								SLOVAK VALLEY CREEK BRDG B-17-0364	
								CONSTRUCTION/BRIDGE REPLACEMENT	
								STATE 3R	STP ANY AREAS
	7120-05-31		303	I/E	RDMTN	4.690	STH 085	DURAND - EAU CLAIRE	\$0 - \$99,999
								910TH STREET TO 1010TH STREET	
								DESIGN/ROADWAY MAINTENANCE	
								STATE 3R	NON-FEDERAL
2012	8630-06-61	07/10/12	303	LET	RDMTN	5.950	STH 170	WHEELER - COLFAX	\$1,000,000 - \$1,999,999
								CTH D TO STH 40	
								CONSTR/ROAD MNTNC/PM APPR 20081112	
								STATE 3R	STP ANY AREAS
2012	8630-06-62	07/10/12	303	LET	MISC	5.950	STH 170	WHEELER - COLFAX	\$100,000 - \$249,999
								CTH D TO STH 40	
								CONSTRUCTION/CULVERT REPAIR	

**2012-2015 Final STIP Project Listing  
NW Region  
DUNN County**

Year	Project	Schd Dt	Pgm	Contract Type	Concept	Net Miles	HWY	Project Description WISDOT Program	Estimate Anticipated Funding
								STATE 3R	NON-FEDERAL
	7090-02-01		303	I/E	RESURF	5.120	USH 012	MENOMONIE - EAU CLAIRE	\$100,000 - \$249,999
								CTH E TO IH 94	
								DESIGN/RESURFACING	
								STATE 3R	STP ANY AREAS
2012	7090-05-52	12/25/12	303	R/R	MISC	0.020	USH 012	BALDWIN - MENOMONIE	\$250,000 - \$499,999
								UNION PACIFIC RR CROSSING 183-906L	
								RR OPS/INSTALL SIGNALS	
								STATE 3R	STP ANY AREAS
2013	7090-05-65	07/09/13	303	LET	RDMTN	14.130	USH 012	BALDWIN - MENOMONIE	\$4,000,000 - \$4,999,999
								STH 128 TO IH 94	
								CONSTRUCTION/ROAD MAINTENANCE	
								STATE 3R	STP ANY AREAS

**2012-2015 Final STIP Project Listing  
NW Region  
EAU CLAIRE County**

Year	Project	Schd Dt	Pgm	Contract Type	Concept	Net Miles	HWY	Project Description WISDOT Program	Estimate Anticipated Funding
2012	7828-03-00	07/25/12	205	C/E	BRRPL	0.000	CTH D	CTH V - USH 53	\$0 - \$99,999
								BEAVER CREEK BRIDGE & APPR B180155	
								DESIGN/BRIDGE REPLACEMENT	
								LOCAL LOW COST BRIDGE	BRIDGE PROG 15% OFF
2013	7828-03-70	12/10/13	205	LET	BRRPL	0.000	CTH D	CTH V - USH 53	\$250,000 - \$499,999
								BEAVER CREEK BRIDGE & APPR B180155	
								CONST/BRIDGE REPLACEMENT	
								LOCAL LOW COST BRIDGE	BRIDGE PROG 15% OFF
2012	7830-03-00	07/25/12	205	C/E	BRRPL	0.000	CTH HH	STH 93 - CTH I	\$0 - \$99,999
								PINE CREEK BRIDGE & APPR B180950	
								DESIGN/BRIDGE REPLACEMENT	
								LOCAL LOW COST BRIDGE	BRIDGE PROG 15% OFF
2013	7830-03-70	12/10/13	205	LET	BRRPL	0.000	CTH HH	T PLEASANT VALLEY, CTH HH	\$250,000 - \$499,999
								PINE CREEK BRIDGE & APPR B180950	
								CONST/BRIDGE REPLACEMENT	
								LOCAL LOW COST BRIDGE	BRIDGE PROG 15% OFF
2012	7826-05-00	07/25/12	206	C/E	RECST	0.000	CTH II	STH 93 - USH 53	\$0 - \$99,999
								TALMADGE ROAD - CTH I	
								DESIGN/RECONSTRUCTION	
								STP RURAL	NON-FEDERAL
2013	7826-05-70	07/09/13	206	LET	RECST	0.000	CTH II	STH 93 - USH 53	\$1,000,000 - \$1,999,999
								TALMADGE ROAD - CTH I	
								CONSTRUCTION/RECONSTRUCTION	
								STP RURAL	STP <5K POPULATION S
2012	7830-00-00	07/25/12	205	C/E	BRRPL	0.000	CTH V	CTH VV - CTH O	\$0 - \$99,999
								BEARGRASS CREEK BRIDGE/APPR P180079	
								DESIGN/BRIDGE REPLACEMENT	

**2012-2015 Final STIP Project Listing  
NW Region  
EAU CLAIRE County**

Year	Project	Schd Dt	Pgm	Contract Type	Concept	Net Miles	HWY	Project Description WISDOT Program	Estimate Anticipated Funding
								LOCAL LOW COST BRIDGE	BRIDGE PROG 15% OFF
2014	7830-00-70	03/11/14	205	LET	BRRPL	0.000	CTH V	CTH VV - CTH O	\$100,000 - \$249,999
								BEARGRASS CREEK BRIDGE/APPR B180221	
								CONST/BRIDGE REPLACEMENT	
								LOCAL LOW COST BRIDGE	BRIDGE PROG 15% OFF
	1022-00-10		303	I/E	BRSHRM	0.060	IH 094	EAU CLAIRE - OSSEO	\$0 - \$99,999
								USH 53 NB B-18-0035 & SB B-18-0036	
								DESIGN/BRIDGE PAINTING	
								BACKBONE	INTERSTATE MAINTENAN
	1022-08-04		303	I/E	PVRPLA	5.840	IH 094	MENOMONIE - EAU CLAIRE	\$1,000,000 - \$1,999,999
								STH 312/CTH EE TO STH 37	
								PENG/PAVEMENT REPLACEMENT	
								BACKBONE	INTERSTATE MAINTENAN
	1022-09-06		303	I/E	BRRHB	0.020	IH 094	EAU CLAIRE - OSSEO	\$100,000 - \$249,999
								OTTER CREEK BRIDGE B-18-0055	
								P/E	
								BACKBONE	INTERSTATE MAINTENAN
	1022-09-07		303	I/E	BRRPL	0.020	IH 094	EAU CLAIRE - OSSEO	\$100,000 - \$249,999
								OTTER CREEK BRIDGE B-18-0056	
								DESIGN/BRIDGE REPLACEMENT	
								BACKBONE	INTERSTATE MAINTENAN
2012	1022-00-91	01/25/12	303	SFA	MISC	8.860	IH 094	EAU CLAIRE - OSSEO	\$100,000 - \$249,999
								MALLARD ROAD TO CTH NN (EB & WB)	
								TRAFFIC MITIGATION ID 1022-00-77	
								BACKBONE	INTERSTATE MAINTENAN
2012	1024-00-90	02/25/12	303	SFA	BRRPL	0.072	IH 094	MENOMONIE - EAU CLAIRE	\$100,000 - \$249,999
								CTH E & C BRGS B-18-0019,20,21 & 22	



**2012-2015 Final STIP Project Listing  
NW Region  
EAU CLAIRE County**

Year	Project	Schd Dt	Pgm	Contract Type	Concept	Net Miles	HWY	Project Description WISDOT Program	Estimate Anticipated Funding
								TRAFFIC MITIGATION (1024-00-70)	
								BACKBONE	INTERSTATE MAINTENAN
2013	1022-00-66	09/10/13	303	LET	RDMTN	0.740	IH 094	EAU CLAIRE - OSSEO	\$1,000,000 - \$1,999,999
								USH 53 INTERCHANGE	
								CONSTR/JOINT REPAIR/BASE PATCH	
								BACKBONE	INTERSTATE MAINTENAN
2013	1022-00-92	11/25/13	303	SFA	MISC	0.740	IH 094	EAU CLAIRE - OSSEO	\$0 - \$99,999
								USH 53 INTERCHANGE	
								TRF MITIGATION(1022-00-66 & 09-80)	
								BACKBONE	INTERSTATE MAINTENAN
2013	1022-08-73	05/14/13	303	LET	PVRPLA	6.120	IH 094	EAU CLAIRE - OSSEO	\$20,000,000 - \$24,999,999
								STH 37 TO USH 53	
								CONSTRUCTION/PVRPL/3-BRRHB/2-BRRPL	
								BACKBONE	INTERSTATE MAINTENAN
2013	1022-08-77	01/08/13	303	LET	RESURF	5.840	IH 094	MENOMONIE - EAU CLAIRE	\$5,000,000 - \$5,999,999
								STH 312/CTH EE TO STH 37	
								CONSTRUCTION/RESURFACING	
								BACKBONE	INTERSTATE MAINTENAN
2013	1022-08-97	07/25/13	303	SFA	MISC	5.840	IH 094	MENOMONIE - EAU CLAIRE	\$0 - \$99,999
								STH 312/CTH EE TO STH 37	
								TRAFFIC MITIGATION ID 1022-08-77	
								BACKBONE	INTERSTATE MAINTENAN
2013	1022-09-80	09/10/13	303	LET	RESURF	7.390	IH 094	EAU CLAIRE - OSSEO	\$7,000,000 - \$7,999,999
								USH 53 TO MALLARD ROAD	
								CONST/RESURFACING	
								BACKBONE	INTERSTATE MAINTENAN
2013	1024-00-42	05/25/13	303	UTL	RECST	0.410	IH 094	MENOMONIE - EAU CLAIRE	\$0 - \$99,999

**2012-2015 Final STIP Project Listing  
NW Region  
EAU CLAIRE County**

Year	Project	Schd Dt	Pgm	Contract Type	Concept	Net Miles	HWY	Project Description WISDOT Program	Estimate Anticipated Funding
								CTH E TO CTH C	
								UTL/AT&T LEGACY/PARCEL # 20	
								BACKBONE	NON-FEDERAL
2012	7824-00-05	05/08/12	206	LET	PVRPLA	0.000	LOC STR	C ALTOONA, LAKE ROAD	\$250,000 - \$499,999
								10TH STREET TO CTH KB	
								CONST/PVRPLA	
								STP URBAN 50,000 - 200,000	STP UNDER 200,000
2012	7824-01-02	02/25/12	206	C/E	RECST	0.000	LOC STR	C ALTOONA, HIGHLAND/SPOONER AVENUE	\$0 - \$99,999
								BUS 53 TO USH 53	
								DESIGN/RECST	
								STP URBAN 50,000 - 200,000	NON-FEDERAL
2012	7995-02-04	02/25/12	206	C/E	RECST	0.000	LOC STR	EAU CLAIRE, RUDOLPH ROAD	\$0 - \$99,999
								MITSCHER AVENUE INTERSECTION	
								PENG/ROUNDAABOUT	
								SAFETY (REGULAR HSIP)	HIGHWAY SAFETY IMP P
2012	7995-02-33	09/25/12	206	C/E	MISC	0.000	LOC STR	C EAU CLAIRE, MADISON AVENUE	\$0 - \$99,999
								FARWELL STREET INTERSECTION	
								DESIGN/SAFETY/SIGNAL MODIFICATIONS	
								SAFETY (REGULAR HSIP)	HIGHWAY SAFETY IMP P
2012	7995-02-34	09/11/12	206	LET	MISC	0.000	LOC STR	C EAU CLAIRE, MADISON AVENUE	\$0 - \$99,999
								FARWELL STREET INTERSECTION	
								DESIGN/SAFETY/SIGNAL MODIFICATIONS	
								SAFETY (REGULAR HSIP)	HIGHWAY SAFETY IMP P
2013	7824-01-72	04/09/13	206	LET	RECST	0.000	LOC STR	C ALTOONA, HIGHLAND/SPOONER AVENUE	\$1,000,000 - \$1,999,999
								BUS 53 TO USH 53	
								CONST/RECST	
								STP URBAN 50,000 - 200,000	STP UNDER 200,000

**2012-2015 Final STIP Project Listing  
NW Region  
EAU CLAIRE County**

Year	Project	Schd Dt	Pgm	Contract Type	Concept	Net Miles	HWY	Project Description WISDOT Program	Estimate Anticipated Funding
2013	7824-01-73	04/09/13	206	LET	RECST	0.000	LOC STR	C ALTOONA, HIGHLAND/SPOONER AVENUE	\$250,000 - \$499,999
								BUS 53 TO USH 53	
								CONST/RECST/SANITARY SEWER	
								STP URBAN 50,000 - 200,000	NON-FEDERAL
2013	7824-01-74	04/09/13	206	LET	RECST	0.000	LOC STR	C ALTOONA, HIGHLAND/SPOONER AVENUE	\$250,000 - \$499,999
								BUS 53 TO USH 53	
								CONST/RECST/WATER MAIN	
								STP URBAN 50,000 - 200,000	NON-FEDERAL
2013	7995-02-06	05/14/13	206	LET	RECST	0.000	LOC STR	EAU CLAIRE, RUDOLPH ROAD	\$100,000 - \$249,999
								MITSCHER AVENUE INTERSECTION	
								CONST/ROUNDAABOUT	
								SAFETY (REGULAR HSIP)	HIGHWAY SAFETY IMP P
2015	7995-02-40	11/10/15	303	LET	BRRPL	0.000	LOC STR	C EAU CLAIRE, WATER STREET	\$7,000,000 - \$7,999,999
								CHIPPEWA RIVER BRIDGE B-18-0219	
								CONST/HCB/BRIDGE REPLACEMENT 84.10	
								STATE HIGH COST BRIDGE	(117) BRIDGE 15% OFF
2012	7995-02-29	09/11/12	215	LET	MISC	0.000	NON HWY	C EAU CLAIRE, CHIPPEWA RV HIGH BRDG	\$500,000 - \$749,999
								FIRST STREET TO FOREST STREET	
								CONSTR/BIKE & PEDESTRIAN FACILITY	
								BICYCLE AND PEDESTRIAN FACILITIES	STP ENHANCEMENT
2012	7995-02-31	09/25/12	214	LLC	MISC	0.000	NON HWY	C EAU CLAIRE, CHIPPEWA RIVER TRAIL	\$100,000 - \$249,999
								SHORT ST. E & S OF RIVER TO USH 12	
								CONSTR/LOCAL TRANS ENHANCEMENT	
								STP - DISCRETIONARY	STP ENHANCEMENT
2013	7824-00-71	01/25/13	214	LLC	MISC	0.000	NON HWY	CITY ALTOONA	\$250,000 - \$499,999
								EASTERN LOOP TRAIL	
								CONSTR/PED & BIKE FACILITY/ LCL ENH	

**2012-2015 Final STIP Project Listing  
NW Region  
EAU CLAIRE County**

Year	Project	Schd Dt	Pgm	Contract Type	Concept	Net Miles	HWY	Project Description WISDOT Program	Estimate Anticipated Funding
								LOCAL ENHANCEMENTS	STP ENHANCEMENT
	7110-06-31		303	I/E	RDMTN	15.524	STH 037	MONDOVI - EAU CLAIRE	\$100,000 - \$249,999
								SOUTH COUNTY LINE TO INTERSTATE 94	
								DESIGN/ROAD MAINTENANCE	
								STATE 3R	MINIMUM GUARANTEE
2015	7120-07-70	12/08/15	303	LET	RESURF	4.050	STH 085	ROCK FALLS - EAU CLAIRE	\$1,000,000 - \$1,999,999
								1010TH STREET TO STH 37	
								CONSTRUCTION/RESURFACING	
								STATE 3R	STP ANY AREAS
2015	7028-00-60	11/10/15	303	LET	RDMTN	8.340	STH 312	C EAU CLAIRE, NORTH CROSSING	\$1,000,000 - \$1,999,999
								IH 94 TO USH 53	
								CONSTRUCTION/ROADWAY MAINTENANCE	
								STATE 3R	NON-FEDERAL
2013	1520-06-74	12/10/13	303	LET	RESURF	2.430	USH 010	FAIRCHILD - NEILLSVILLE	\$1,000,000 - \$1,999,999
								PRIMUS ROAD TO CTH I	
								CONSTRUCTION/RESURFACING	
								STATE 3R	STP ANY AREAS
	7080-01-02		303	I/E	RESURF	7.860	USH 012	EAU CLAIRE - FALL CREEK ROAD	\$0 - \$99,999
								CTH A - FALL CREEK BRIDGE	
								STATE 3R	MINIMUM GUARANTEE
	7080-03-05		303	I/E	RESURF	10.560	USH 012	EAU CLAIRE - FAIRCHILD	\$0 - \$99,999
								STH 27 TO USH 10	
								DESIGN/RESURFACING	
								STATE 3R	STP ANY AREAS
	7080-04-30		303	I/E	RDMTN	8.550	USH 012	EAU CLAIRE - FAIRCHILD	\$100,000 - \$249,999
								CTH D TO UNION PACIFIC RR BRIDGE	

**2012-2015 Final STIP Project Listing  
NW Region  
EAU CLAIRE County**

Year	Project	Schd Dt	Pgm	Contract Type	Concept	Net Miles	HWY	Project Description WISDOT Program	Estimate Anticipated Funding
								DESIGN/ROAD MAINTENANCE	
								STATE 3R	NON-FEDERAL
	7090-00-03		303	I/E	MISC	1.370	USH 012	EAU CLAIRE, NORTH CLAIREMONT AVENUE	\$250,000 - \$499,999
								VINE ST - NORTHCROSSING INTERCHANGE	
								EXPANSION ADDING E & WB THIRD LANE	
								STATE 3R	MINIMUM GUARANTEE
2012	7090-01-31	11/25/12	303	C/E	RDMTN	5.300	USH 012	MENOMONIE - EAU CLAIRE	\$100,000 - \$249,999
								IH 94 TO MENOMONIE STREET	
								DESIGN/SHRM JOINT REPAIR	
								STATE 3R	NON-FEDERAL
2012	7090-03-72	05/08/12	303	LET	BRSHRM	0.150	USH 012	C EAU CLAIRE, CLAIREMONT AVENUE	\$500,000 - \$749,999
								CHIPPEWA RIV /EB B180114/WB B180171	
								CONSTR/BRSHRM/EPOXY OVERLAY 2 BRGS	
								STATE LOW COST BRIDGE	NON-FEDERAL
2013	7080-00-73	02/12/13	303	LET	RECST	0.370	USH 012	EAU CLAIRE - FAIRCHILD	\$1,000,000 - \$1,999,999
								C ALTOONA, CTH AA INTERSECTION	
								CONSTRUCTION/RECONSTRUCTION	
								STATE 3R	STP <200,000 POPULAT
2013	7090-02-72	07/09/13	303	LET	MISC	1.700	USH 012	EAU CLAIRE, CLAIREMONT AVENUE	\$750,000 - \$999,999
								STH 312 TO CAMERON STREET	
								CONSTR/GEOMETRIC & SGNL IMPROVEMENT	
								STATE 3R	STP <200,000 POPULAT
2015	7080-03-74	07/14/15	303	LET	RESURF	2.040	USH 012	EAU CLAIRE - FAIRCHILD	\$1,000,000 - \$1,999,999
								OTTER CR TO 500 FT W INDUSTRIAL DR	
								CONSTRUCTION/RESURFACING	
								STATE 3R	STP <200,000 POPULAT
	1190-00-30		303	I/E	RDMTN	9.830	USH 053	EAU CLAIRE - CHIPPEWA FALLS	\$500,000 - \$749,999

**2012-2015 Final STIP Project Listing  
NW Region  
EAU CLAIRE County**

Year	Project	Schd Dt	Pgm	Contract Type	Concept	Net Miles	HWY	Project Description WISDOT Program	Estimate Anticipated Funding
								GOLF RD INTERCHNGE-40TH AV(NB & SB)	
								DESIGN/MAINLINE & RAMP/JOINT REPAIR	
								BACKBONE	NAT'L HWY SYSTEM
	7905-03-32		303	I/E	RDMTN	6.790	USH 053	OSSEO - EAU CLAIRE	\$0 - \$99,999
								USH 10 TO CTH V	
								DESIGN/ROAD MAINTENANCE	
								STATE 3R	NON-FEDERAL
	7905-07-01		303	I/E	PVRPLA	1.270	USH 053	OSSEO - EAU CLAIRE	\$500,000 - \$749,999
								OLD TOWN HALL RD - GOLF RD INTERCH	
								P/E,PAVEMENT REPLACEMENT	
								BACKBONE	NAT'L HWY SYSTEM
2015	7905-03-72	01/13/15	303	LET	BRRHB	0.060	USH 053	OSSEO - EAU CLAIRE	\$100,000 - \$249,999
								BEAVER CREEK BRIDGE B-18-0087	
								CONSTR/BRIDGE REHABILITATION	
								STATE 3R	STP ANY AREAS
2013	7995-02-42	02/12/13	209	LET	RECST	0.040	VAR HWY	EAU CLAIRE - FAIRCHILD	\$500,000 - \$749,999
								C ALTOONA, CTH AA INTERSECTION	
								CONSTRUCTION/RECST/LET/TEA GRANT	
								TRANS ECONOMIC ASSISTANCE (TEA)	NON-FEDERAL

**2012-2015 Final STIP Project Listing  
NW Region  
JACKSON County**

Year	Project	Schd Dt	Pgm	Contract Type	Concept	Net Miles	HWY	Project Description WISDOT Program	Estimate Anticipated Funding
2012	7705-00-50	07/25/12	206	R/R	RECOND	0.000	CTH A	BLACK RIVER FALLS - HIXTON	\$0 - \$99,999
								CHARCOAL ROAD - STH 95	
								RAILROAD/RECONDITION	
								STP RURAL	STP <5K POPULATION S
2012	7705-00-70	07/10/12	206	LET	RECOND	0.000	CTH A	BLACK RIVER FALLS - HIXTON	\$2,000,000 - \$2,999,999
								CHARCOAL ROAD - STH 95	
								CONST/RECONDITION	
								STP RURAL	STP <5K POPULATION S
	1023-00-00		303	I/E	PVRPLA	7.940	IH 094	BLACK RIVER FALLS - TOMAH	\$3,000,000 - \$3,999,999
								PERRY CREEK - CTH O (WB)	
								P/E, PVRPL 2ND OVERLAY	
								BACKBONE	INTERSTATE MAINTENAN
	1023-00-01		303	I/E	PVRPLA	7.980	IH 094	BLACK RIVER FALLS - TOMAH	\$3,000,000 - \$3,999,999
								PERRY CREEK TO CTH O (EAST BOUND)	
								DESWIGN/PAVEMENT REPLACEMENT	
								BACKBONE	INTERSTATE MAINTENAN
	1023-00-02		303	I/E	RESURF	4.090	IH 094	BLACK RIVER FALLS - TOMAH	\$250,000 - \$499,999
								CTH O - SOUTH COUNTY LINE (EB)	
								DESIGN, RESURFACE	
								BACKBONE	INTERSTATE MAINTENAN
	1023-00-03		303	I/E	PVRPLA	8.150	IH 094	OSSEO - BLACK RIVER FALLS	\$250,000 - \$499,999
								S FK BUFFALO RV TO 1 MI E STH 121	
								DESIGN/PAVEMENT REPLACEMENT	
								BACKBONE	INTERSTATE MAINTENAN
	1023-00-05		303	I/E	PVRPLA	4.960	IH 094	BLACK RIVER FALLS - TOMAH	\$2,000,000 - \$2,999,999
								BLACK RIVER TO PERRY CREEK(WB)	
								DESIGN,PVRPL,B-27-39,40,43,44,53	

**2012-2015 Final STIP Project Listing  
NW Region  
JACKSON County**

Year	Project	Schd Dt	Pgm	Contract Type	Concept	Net Miles	HWY	Project Description WISDOT Program	Estimate Anticipated Funding
								BACKBONE	INTERSTATE MAINTENAN
	1023-00-09		303	I/E	RESURF	4.570	IH 094	BLACK RIVER FALLS - TOMAH	\$100,000 - \$249,999
								BLACK RIVER - PERRY CREEK	
								DESIGN/RESURFACING	
								BACKBONE	INTERSTATE MAINTENAN
	1023-00-10		303	I/E	RESURF	4.100	IH 094	BLACK RIVER FALLS - TOMAH	\$100,000 - \$249,999
								CTH O TO SOUTH COUNTY LINE	
								DESIGN/RESURFACING	
								BACKBONE	INTERSTATE MAINTENAN
	1023-02-06		303	I/E	RESURF	14.230	IH 094	BLACK RIVER FALLS - TOMAH	\$500,000 - \$749,999
								WEST COUNTY LINE TO STH 95(EB & WB)	
								DESIGN/RESURFACING	
								BACKBONE	INTERSTATE MAINTENAN
	1023-03-02		303	I/E	BRRHB	0.090	IH 094	BLACK RIVER FALLS - TOMAH	\$0 - \$99,999
								3 BRG/B-27-0033/B-27-0034/B-27-0045	
								DESIGN/3 BRGDS/REHAB/MNTNC/PAINTING	
								BACKBONE	INTERSTATE MAINTENAN
	1023-06-08		303	I/E	RESURF	4.090	IH 094	BLACK RIVER FALLS - TOMAH	\$250,000 - \$499,999
								CTH O - SOUTH COUNTY LINE (EB)	
								PE RESURF/INCL B-27-59,41,26,63	
								BACKBONE	INTERSTATE MAINTENAN
2013	1023-00-78	11/12/13	303	LET	RESURF	7.980	IH 094	BLACK RIVER FALLS - TOMAH	\$5,000,000 - \$5,999,999
								PERRY CREEK TO CTH O (EAST BOUND)	
								CONSTRUCTION/RESURFACING	
								BACKBONE	INTERSTATE MAINTENAN
2013	1023-00-98	11/25/13	303	SFA	RESURF	7.980	IH 094	BLACK RIVER FALLS - TOMAH	\$0 - \$99,999
								PERRY CREEK TO CTH O (EAST BOUND)	



**2012-2015 Final STIP Project Listing  
NW Region  
JACKSON County**

Year	Project	Schd Dt	Pgm	Contract Type	Concept	Net Miles	HWY	Project Description WISDOT Program	Estimate Anticipated Funding
								TRF MITIGATION CONSTR ID 1023-00-78	
								BACKBONE	INTERSTATE MAINTENAN
2013	1023-01-70	11/12/13	303	LET	RESURF	7.940	IH 094	BLACK RIVER FALLS - TOMAH	\$5,000,000 - \$5,999,999
								PERRY CREEK TO CTH O (WEST BOUND)	
								CONSTRUCTION/RESURFACING	
								BACKBONE	INTERSTATE MAINTENAN
2013	1023-01-73	01/25/13	303	MIS	MISC	7.940	IH 094	BLACK RIVER FALLS - TOMAH	\$0 - \$99,999
								PERRY CREEK TO CTH O (WEST BOUND)	
								MIS CONSTR/PROCUREMENT ITS ITEMS	
								BACKBONE	INTERSTATE MAINTENAN
2013	1023-01-92	11/25/13	303	SFA	MISC	7.940	IH 094	BLACK RIVER FALLS - TOMAH	\$0 - \$99,999
								PERRY CREEK TO CTH O (WEST BOUND)	
								TRF MITIGATION/CONSTR ID 1023-01-70	
								BACKBONE	INTERSTATE MAINTENAN
2013	1023-04-04	08/25/13	303	C/E	RECST	17.030	IH 094	EAU CLAIRE - BLACK RIVER FALLS	\$250,000 - \$499,999
								USH 10 TO STH 95	
								DESIGN/4 LANE RECONSTRUCTION	
								BACKBONE	NON-FEDERAL
2013	1023-05-78	11/12/13	303	LET	PVRPLA	7.850	IH 094	OSSEO - BLACK RIVER FALLS	\$14,000,000 - \$14,999,999
								STH 95 TO CTH F (EAST BOUND)	
								CONSTRUCTION/PAVEMENT REPLACEMENT	
								BACKBONE	INTERSTATE MAINTENAN
2013	1023-05-98	11/25/13	303	SFA	MISC	7.850	IH 094	OSSEO - BLACK RIVER FALLS	\$0 - \$99,999
								STH 95 TO CTH F (EAST BOUND)	
								TRF MITIGATION/CONSTR ID 1023-05-78	
								BACKBONE	INTERSTATE MAINTENAN
2013	1023-06-70	11/12/13	303	LET	RDMTN	2.370	IH 094	OSSEO - BLACK RIVER FALLS	\$4,000,000 - \$4,999,999

**2012-2015 Final STIP Project Listing  
NW Region  
JACKSON County**

Year	Project	Schd Dt	Pgm	Contract Type	Concept	Net Miles	HWY	Project Description WISDOT Program	Estimate Anticipated Funding
								CTH F TO BLACK RIVER	
								CONST/MAINLINE&RAMP PATCH/GRIND	
								BACKBONE	INTERSTATE MAINTENAN
2013	1023-07-60	04/09/13	303	LET	BRSHRM	0.180	IH 094	OSSEO - BLACK RIVER FALLS	\$750,000 - \$999,999
								4 BRIDGES/B-27-0020,0047,0052,0053	
								CONSTRUCTION/BRIDGE PAINTING	
								BACKBONE	INTERSTATE MAINTENAN
2014	1023-00-80	12/09/14	303	LET	RESURF	4.100	IH 094	BLACK RIVER FALLS - TOMAH	\$2,000,000 - \$2,999,999
								CTH O TO SOUTH COUNTY LINE	
								CONSTRUCTION/RESURFACING	
								BACKBONE	INTERSTATE MAINTENAN
2014	1023-04-80	11/11/14	303	LET	PVRPLA	7.830	IH 094	OSSEO - BLACK RIVER FALLS	\$13,000,000 - \$13,999,999
								STH 95 TO CTH F (WEST BOUND)	
								CONSTRUCTION/PAVEMENT REPLACEMENT	
								BACKBONE	INTERSTATE MAINTENAN
2015	1023-00-72	01/13/15	303	LET	RESURF	4.090	IH 094	BLACK RIVER FALLS - TOMAH	\$3,000,000 - \$3,999,999
								CTH O - SOUTH COUNTY LINE (EB)	
								CONST, RESURFACE	
								BACKBONE	INTERSTATE MAINTENAN
2015	1023-04-90	11/25/15	303	SFA	MISC	7.830	IH 094	OSSEO - BLACK RIVER FALLS	\$0 - \$99,999
								STH 95 TO CTH F (WB)	
								TRF MITIGATION/CONSTR ID 1023-04-80	
								BACKBONE	INTERSTATE MAINTENAN
2012	7260-00-00	07/25/12	205	C/E	BRRPL	0.000	LOC STR	T MELROSE, CUT OFF ROAD	\$0 - \$99,999
								BR DOUGLAS CREEK BRIDGE P270135	
								DESIGN/BRIDGE REPLACEMENT	
								LOCAL LOW COST BRIDGE	BRIDGE PROG 15% OFF

**2012-2015 Final STIP Project Listing  
NW Region  
JACKSON County**

Year	Project	Schd Dt	Pgm	Contract Type	Concept	Net Miles	HWY	Project Description WISDOT Program	Estimate Anticipated Funding
2014	7260-00-70	05/13/14	205	LET	BRRPL	0.000	LOC STR	T MELROSE, CUT OFF ROAD	\$100,000 - \$249,999
								BR DOUGLAS CREEK B270159	
								CONST/BRIDGE REPLACEMENT	
								LOCAL LOW COST BRIDGE	BRIDGE PROG 15% OFF
	7510-02-00		303	I/E	RESURF	26.230	STH 054	BLACK RIVER FALLS - CITY POINT	\$250,000 - \$499,999
								IH 94 TO EAST COUNTY LINE	
								DESIGN/RESURFACING	
								STATE 3R	STP ANY AREAS
2013	7550-03-72	04/09/13	303	LET	RESURF	0.830	STH 054	C BLACK RIVER FALLS, MAIN STREET	\$750,000 - \$999,999
								11TH STREET TO USH 12	
								CONSTRUCTION/RESURFACING	
								STATE 3R	STP <200,000 POPULAT
2015	7550-00-60	09/08/15	303	LET	RDMTN	8.800	STH 054	GALESVILLE - MELROSE	\$2,000,000 - \$2,999,999
								WEST COUNTY LINE TO STH 71 EAST BND	
								CONSTR/ROADWAY MAINTENANCE	
								STATE 3R	NON-FEDERAL
	7505-03-31		303	I/E	RDMTN	8.260	STH 121	NORTHFIELD - ALMA CENTER	\$100,000 - \$249,999
								IH 94 TO STH 95	
								DESIGN/ROAD MAINTENANCE	
								STATE 3R	NON-FEDERAL
	1520-03-01		303	I/E	RESURF	10.200	USH 010	OSSEO - FAIRCHILD	\$100,000 - \$249,999
								WEST COUNTY LINE TO USH 12 WEST	
								DESIGN/RESURFACING	
								STATE 3R	STP ANY AREAS
2012	7080-05-73	12/11/12	303	LET	RECST	0.830	USH 012	V MERRILLAN, WASHINGTON & HAMMOND	\$3,000,000 - \$3,999,999
								MERRILL ST TO N JCT OLD HWY 12 RD	
								CONSTRUCTION/RECONSTRUCTION	

**2012-2015 Final STIP Project Listing  
NW Region  
JACKSON County**

Year	Project	Schd Dt	Pgm	Contract Type	Concept	Net Miles	HWY	Project Description WISDOT Program	Estimate Anticipated Funding
								STATE 3R	STP ANY AREAS
2013	7080-05-41	11/25/13	303	UTL	RECST	0.830	USH 012	V MERRILLAN, WASHINGTON & HAMMOND	\$0 - \$99,999
								MERRILL ST TO N JCT OLD HWY 12 RD	
								UTL/RECST/CENTURY LINK PARCEL #10	
								STATE 3R	NON-FEDERAL
2013	7080-05-42	11/25/13	303	UTL	RECST	0.830	USH 012	V MERRILLAN, WASHINGTON & HAMMOND	\$0 - \$99,999
								MERRILL ST TO N JCT OLD HWY 12 RD	
								UTL/RECST/JACKSON ELEC COOP PAR #20	
								STATE 3R	NON-FEDERAL
2013	7080-05-43	11/25/13	303	UTL	RECST	0.830	USH 012	V MERRILLAN, WASHINGTON & HAMMOND	\$0 - \$99,999
								MERRILL ST TO N JCT OLD HWY 12 RD	
								UTL/RECST/WE ENERGIES PARCEL #30	
								STATE 3R	NON-FEDERAL
2013	7540-03-70	04/09/13	303	LET	RESURF	1.100	USH 012	C BLACK RV FLS, WATER ST	\$2,000,000 - \$2,999,999
								IH 94 TO STH 54 EAST BOUND	
								CONST/RESURF & BRRHB B-27-0073 & 56	
								STATE 3R	STP ANY AREAS

**2012-2015 Final STIP Project Listing  
NW Region  
MARATHON County**

<b>Year</b>	<b>Project</b>	<b>Schd Dt</b>	<b>Pgm</b>	<b>Contract Type</b>	<b>Concept</b>	<b>Net Miles</b>	<b>HWY</b>	<b>Project Description WISDOT Program</b>	<b>Estimate Anticipated Funding</b>
2013	1610-04-24	05/25/13	303	R/E	RESURF	8.160	STH 013	ABBOTSFORD - MEDFORD	\$0 - \$99,999
								PINE STREET TO MINK AVENUE	
								REAL ESTATE ACQUISITION/RESURFACING	
								STATE 3R	NON-FEDERAL

**2012-2015 Final STIP Project Listing  
NW Region  
NORTHWEST REGION WIDE County**

Year	Project	Schd Dt	Pgm	Contract Type	Concept	Net Miles	HWY	Project Description WISDOT Program	Estimate Anticipated Funding
	1000-08-31		305	I/E	TOPM	0.000	VAR HWY	NORTHWEST REGION, VARIOUS HIGHWAYS	\$0 - \$99,999
								PAVEMENT MARKING	
								DESIGN/TRAFFIC OPERATIONS	
								STATE HIGHWAY OPERATIONS PROGRAM	NON-FEDERAL
	1000-08-33		305	I/E	TOPM	0.000	VAR HWY	NORTHWEST REGION, VARIOUS HIGHWAYS	\$0 - \$99,999
								PAVEMENT MARKING	
								DESIGN/TRAFFIC OPERATIONS	
								STATE HIGHWAY OPERATIONS PROGRAM	NON-FEDERAL
	9227-00-61		305	I/E	TOC	0.000	VAR HWY	NORTHWEST REGION, VARIOUS HIGHWAYS	\$0 - \$99,999
								SIGN BRIDGE REHABILITATION	
								TRF OPS/DESIGN	
								STATE HIGHWAY OPERATIONS PROGRAM	NON-FEDERAL
	9227-00-70		305	I/E	TOC	0.000	VAR HWY	DISTRICT 6, VARIOUS HIGHWAYS	\$0 - \$99,999
								GUIDE SIGN REFURBISHMENT	
								TRF OPS/ DESIGN	
								STATE HIGHWAY OPERATIONS PROGRAM	NON-FEDERAL
	9227-01-17		305	I/E	TOPM	0.000	VAR HWY	NORTHWEST REGION, VARIOUS HIGHWAYS	\$0 - \$99,999
								PAVEMENT MARKING	
								DESIGN/TRAFFIC OPERATIONS	
								STATE HIGHWAY OPERATIONS PROGRAM	NON-FEDERAL
	9227-01-19		303	I/E	RDMTN	0.000	VAR HWY	NORTHWEST REGION, VARIOUS HIGHWAYS	\$0 - \$99,999
								VAR HWY (CRACKFILL AND SEALCOAT)	
								PENG/PREVENTATIVE MAINTENANCE/RDMTN	
								STATE 3R	NON-FEDERAL
	9227-01-21		303	I/E	RDMTN	0.000	VAR HWY	NORTHWEST REGION, VARIOUS HIGHWAYS	\$0 - \$99,999
								VAR HWY (CRACKFILL AND SEALCOAT)	
								PENG/PREVENTATIVE MAINTENANCE/RDMTN	

**2012-2015 Final STIP Project Listing  
NW Region  
NORTHWEST REGION WIDE County**

Year	Project	Sch Dt	Pgm	Contract Type	Concept	Net Miles	HWY	Project Description WISDOT Program	Estimate Anticipated Funding
								STATE 3R	NON-FEDERAL
	9227-01-23		303	I/E	RDMTN	0.000	VAR HWY	NORTHWEST REGION, VARIOUS HIGHWAYS	\$0 - \$99,999
								VAR HWY (CRACKFILL AND SEALCOAT)	
								PENG/PREVENTATIVE MAINTENANCE/RDMTN	
								STATE 3R	NON-FEDERAL
	9227-01-25		303	I/E	RDMTN	0.000	VAR HWY	NORTHWEST REGION, VARIOUS HIGHWAYS	\$0 - \$99,999
								VAR HWY (CRACKFILL AND SEALCOAT)	
								PENG/PREVENTATIVE MAINTENANCE/RDMTN	
								STATE 3R	NON-FEDERAL
	9227-01-27		303	I/E	RDMTN	0.000	VAR HWY	NORTHWEST REGION, VARIOUS HIGHWAYS	\$0 - \$99,999
								VAR HWY (CRACKFILL AND SEALCOAT)	
								PENG/PREVENTATIVE MAINTENANCE/RDMTN	
								STATE 3R	NON-FEDERAL
2012	1000-08-50	06/25/12	303	C/E	MISC	0.000	VAR HWY	NORTHWEST REGION, VARIOUS STH'S	\$0 - \$99,999
								REAL ESTATE SVCS (07/2011-06/2012)	
								REAL ESTATE (WK ORDER # 0632-05-00)	
								STATE 3R	NON-FEDERAL
2012	1009-60-47	06/25/12	303	C/E	MISC	0.000	VAR HWY	PLACEHOLDER SFY09	\$100,000 - \$249,999
								NW REGION STATE 3R PROGRAM	
								MISC IMPROVEMENT ACTIVITIES	
								STATE 3R	NON-FEDERAL
2012	1009-60-79	06/25/12	303	C/E	MISC	0.000	VAR HWY	NORTHWEST REGION WIDE	\$250,000 - \$499,999
								SURVEY DATA COORDINATION	
								MISCELLANEOUS CONSTRUCTION	
								STATE 3R	NON-FEDERAL
2012	1020-00-63	07/10/12	303	LET	MISC	132.070	VAR HWY	HUDSON - TOMAH	\$2,000,000 - \$2,999,999
								ST CROIX RIVER TO S JACKSON CO LN	

**2012-2015 Final STIP Project Listing  
NW Region  
NORTHWEST REGION WIDE County**

Year	Project	Schd Dt	Pgm	Contract Type	Concept	Net Miles	HWY	Project Description WISDOT Program	Estimate Anticipated Funding
								CONST/SFTY/GUARDRAIL END TREATMENTS	
								SAFETY (REGULAR HSIP)	HIGHWAY SAFETY IMP P
2012	1050-00-64	07/10/12	303	LET	MISC	72.700	VAR HWY	ELK MOUND - ABBOTSFORD	\$1,000,000 - \$1,999,999
								IH 94 TO STH 13	
								SFTY/STH 29 BEAMGUARD END TREATMNTS	
								SAFETY (REGULAR HSIP)	HIGHWAY SAFETY IMP P
2012	1190-00-63	07/10/12	303	LET	MISC	151.850	VAR HWY	EAU CLAIRE - SUPERIOR	\$1,000,000 - \$1,999,999
								IH 94 TO IH 535	
								CONSTR/SFTY/GUARDRAIL END TREATMENT	
								SAFETY (REGULAR HSIP)	HIGHWAY SAFETY IMP P
2012	9227-00-88	06/25/12	303	C/E	MISC	0.000	VAR HWY	NORTHWEST REGION, VARIOUS HIGHWAYS	\$100,000 - \$249,999
								CONSTRUCTION (CONSULTANT ADMIN)	
								STATE 3R	NON-FEDERAL
2012	9227-00-89	06/25/12	303	C/E	MISC	0.000	VAR HWY	NORTHWEST REGION, VARIOUS HIGHWAYS	\$100,000 - \$249,999
								DESIGN MASTER PLACEHOLDER	
								STATE 3R	NON-FEDERAL
2012	9227-00-99	06/25/12	303	MIS	RDMTN	0.000	VAR HWY	SHRM - LOCAL FORCE ACCOUNT - LOE	\$1,000,000 - \$1,999,999
								NW REGION, VARIOUS HIGHWAYS	
								CONST/RDMTN/LEVEL OF EFFORT FY 2012	
								STATE 3R	NON-FEDERAL
2012	9227-01-04	06/25/12	303	C/E	MISC	0.000	VAR HWY	NW REGION, VARIOUS STATE HIGHWAYS	\$0 - \$99,999
								OPERATIONS &/OR SAFETY ANALYSIS	
								DESIGN	
								STATE 3R	NON-FEDERAL
2012	9227-01-09	07/10/12	303	LET	RDMTN	0.000	VAR HWY	NORTHWEST REGION, VARIOUS HIGHWAYS	\$2,000,000 - \$2,999,999



**2012-2015 Final STIP Project Listing  
NW Region  
NORTHWEST REGION WIDE County**

Year	Project	Schd Dt	Pgm	Contract Type	Concept	Net Miles	HWY	Project Description WISDOT Program	Estimate Anticipated Funding
								VAR HWY (CRACKFILL AND SEALCOAT)	
								CONS/PREVENTATIVE MAINTENANCE/RDMTN	
								STATE 3R	NON-FEDERAL
2012	9227-01-16	03/13/12	305	LET	TOPM	0.000	VAR HWY	NORTHWEST REGION, VARIOUS HIGHWAYS	\$500,000 - \$749,999
								PAVEMENT MARKING	
								CONSTRUCTION/TRAFFIC OPERATIONS	
								STATE HIGHWAY OPERATIONS PROGRAM	NON-FEDERAL
2013	1009-60-65	06/11/13	303	LET	BRSHRM	0.000	VAR HWY	BRIDGE DECK SEALING - LOE 2013	\$250,000 - \$499,999
								NW REGION, VARIOUS HIGHWAYS	
								LEVEL OF EFFORT	
								STATE 3R	NON-FEDERAL
2013	9227-00-71	01/08/13	305	LET	TOC	0.000	VAR HWY	DISTRICT 6, VARIOUS HIGHWAYS	\$250,000 - \$499,999
								GUIDE SIGN REFURBISHMENT	
								TRF OPS/ CONSTRUCTION	
								STATE HIGHWAY OPERATIONS PROGRAM	NON-FEDERAL
2013	9227-01-00	06/25/13	303	MIS	RDMTN	0.000	VAR HWY	SHRM - LOCAL FORCE ACCOUNT - LOE	\$1,000,000 - \$1,999,999
								NW REGION, VARIOUS HIGHWAYS	
								CONST/RDMTN/LEVEL OF EFFORT FY 2013	
								STATE 3R	NON-FEDERAL
2013	9227-01-10	06/25/13	303	C/E	MISC	0.000	VAR HWY	NORTHWEST REGION, VARIOUS HIGHWAYS	\$250,000 - \$499,999
								TRAFFIC PLACEHOLDR/ENGINEER STUDIES	
								DESIGN/ENGINEERING STUDIES	
								STATE 3R	NON-FEDERAL
2013	9227-01-18	03/12/13	305	LET	TOPM	0.000	VAR HWY	NORTHWEST REGION, VARIOUS HIGHWAYS	\$500,000 - \$749,999
								PAVEMENT MARKING	
								CONSTRUCTION/TRAFFIC OPERATIONS	
								STATE HIGHWAY OPERATIONS PROGRAM	NON-FEDERAL

**2012-2015 Final STIP Project Listing  
NW Region  
NORTHWEST REGION WIDE County**

Year	Project	Schd Dt	Pgm	Contract Type	Concept	Net Miles	HWY	Project Description WISDOT Program	Estimate Anticipated Funding
2013	9227-01-20	07/09/13	303	LET	RDMTN	0.000	VAR HWY	NORTHWEST REGION, VARIOUS HIGHWAYS	\$2,000,000 - \$2,999,999
								VAR HWY (CRACKFILL AND SEALCOAT)	
								CONS/PREVENTATIVE MAINTENANCE/RDMTN	
								STATE 3R	NON-FEDERAL
2013	9227-01-29	06/25/13	303	C/E	MISC	0.000	VAR HWY	NORTHWEST REGION, VARIOUS HIGHWAYS	\$100,000 - \$249,999
								CULVERT PIPE & MISC STRUCTURE INSP	
								PRELIMINARY ENGINEERING/INSPECTION	
								STATE 3R	NON-FEDERAL
2014	1000-08-32	03/11/14	305	LET	TOPM	0.000	VAR HWY	NORTHWEST REGION, VARIOUS HIGHWAYS	\$500,000 - \$749,999
								PAVEMENT MARKING	
								CONSTRUCTION/TRAFFIC OPERATIONS	
								STATE HIGHWAY OPERATIONS PROGRAM	NON-FEDERAL
2014	1009-60-66	06/10/14	303	LET	BRSHRM	0.000	VAR HWY	BRIDGE DECK SEALING - LOE 2014	\$250,000 - \$499,999
								NW REGION, VARIOUS HIGHWAYS	
								LEVEL OF EFFORT	
								STATE 3R	NON-FEDERAL
2014	9227-01-01	06/25/14	303	MIS	RDMTN	0.000	VAR HWY	SHRM - LOCAL FORCE ACCOUNT - LOE	\$1,000,000 - \$1,999,999
								NW REGION, VARIOUS HIGHWAYS	
								CONST/RDMTN/LEVEL OF EFFORT FY 2014	
								STATE 3R	NON-FEDERAL
2014	9227-01-22	07/08/14	303	LET	RDMTN	0.000	VAR HWY	NORTHWEST REGION, VARIOUS HIGHWAYS	\$2,000,000 - \$2,999,999
								VAR HWY (CRACKFILL AND SEALCOAT)	
								CONS/PREVENTATIVE MAINTENANCE/RDMTN	
								STATE 3R	NON-FEDERAL
2015	1000-08-34	03/10/15	305	LET	TOPM	0.000	VAR HWY	NORTHWEST REGION, VARIOUS HIGHWAYS	\$500,000 - \$749,999
								PAVEMENT MARKING	
								CONSTRUCTION/TRAFFIC OPERATIONS	

**2012-2015 Final STIP Project Listing  
NW Region  
NORTHWEST REGION WIDE County**

Year	Project	Schd Dt	Pgm	Contract Type	Concept	Net Miles	HWY	Project Description WISDOT Program	Estimate Anticipated Funding
								STATE HIGHWAY OPERATIONS PROGRAM	NON-FEDERAL
2015	1009-60-62	06/09/15	303	LET	BRSHRM	0.000	VAR HWY	BRIDGE DECK SEALING - LOE 2015	\$250,000 - \$499,999
								NW REGION, VARIOUS HIGHWAYS	
								LEVEL OF EFFORT	
								STATE 3R	NON-FEDERAL
2015	9227-00-96	06/25/15	303	MIS	RDMTN	0.000	VAR HWY	SHRM - LOCAL FORCE ACCOUNT - LOE	\$1,000,000 - \$1,999,999
								NW REGION, VARIOUS HIGHWAYS	
								CONST/RDMTN/LEVEL OF EFFORT FY 2015	
								STATE 3R	NON-FEDERAL
2015	9227-01-24	07/14/15	303	LET	RDMTN	0.000	VAR HWY	NORTHWEST REGION, VARIOUS HIGHWAYS	\$2,000,000 - \$2,999,999
								VAR HWY (CRACKFILL AND SEALCOAT)	
								CONS/PREVENTATIVE MAINTENANCE/RDMTN	
								STATE 3R	NON-FEDERAL

**2012-2015 Final STIP Project Listing  
NW Region  
PEPIN County**

Year	Project	Schd Dt	Pgm	Contract Type	Concept	Net Miles	HWY	Project Description WISDOT Program	Estimate Anticipated Funding
	7867-06-26		206	I/E	RECST	0.000	CTH R	STH 85 - CTH H ROAD	\$0 - \$99,999
								CTH BB - POESCHEL ROAD	
								REAL ESTATE ACQUISITION REVIEW	
								SAFETY - HIGH RISK RURAL ROADS	HSIP-HIGH RISK RURAL
2012	7867-06-76	04/25/12	206	LFA	RECST	0.000	CTH R	STH 85 - CTH H ROAD	\$100,000 - \$249,999
								CTH BB - POESCHEL ROAD	
								CONST/RECST/LFA	
								SAFETY - HIGH RISK RURAL ROADS	HSIP-HIGH RISK RURAL
2012	7868-06-70	04/25/12	206	LFA	PVRPLA	0.000	CTH V	USH 10 - STH 85 ROAD	\$250,000 - \$499,999
								USH 10 - FORSTER ROAD	
								CONST/PAVEMENT REPLACEMENT	
								STP RURAL	STP NON-URBAN
2012	7868-06-72	04/25/12	206	LFA	PVRPLA	0.000	CTH V	USH 10 - STH 85 ROAD	\$250,000 - \$499,999
								FORSTER ROAD - STH 85	
								CONST/PAVEMENT REPLACEMENT	
								STP RURAL	STP NON-URBAN
2012	7871-00-52	06/25/12	207	R/R	MISC	0.000	LOC STR	V PEPIN, DEER ISLAND ROAD	\$100,000 - \$249,999
								BNSF RAILROAD CROSSING 079986Y	
								SAFETY/RAILROAD WARNING DEVICES	
								SAFETY - RAILROAD WARNING DEVICES	RAIL HWY PROTECTIVE
2012	7868-01-73	04/25/12	214	LLC	MISC	0.000	NON HWY	C DURAND, CHIPPEWA RIVERFRONT	\$500,000 - \$749,999
								CHIPPEWA RIVERFRONT BEAUTIFICATION	
								CONSTR/LANDSCAPE/PHASE II/LOCAL ENH	
								LOCAL ENHANCEMENTS	STP ENHANCEMENT
2013	7180-01-61	03/12/13	303	LET	RDMTN	4.580	STH 035	PEPIN - HAGER CITY	\$100,000 - \$249,999
								ELM STREET TO NORTH COUNTY LINE	
								CONSTRUCTION/ROADWAY MAINTENANCE	

**2012-2015 Final STIP Project Listing  
NW Region  
PEPIN County**

Year	Project	Schd Dt	Pgm	Contract Type	Concept	Net Miles	HWY	Project Description WISDOT Program	Estimate Anticipated Funding
								STATE 3R	NON-FEDERAL
2013	7180-01-70	04/09/13	303	LET	MISC	0.260	STH 035	V STOCKHOLM, 1ST STREET	\$100,000 - \$249,999
								450 FEET SOUTH OF MILL ST TO ELM ST	
								MISC CONSTR/RETAINING WALLS REPAIR	
								STATE 3R	NON-FEDERAL
	1530-08-02		303	I/E	RESURF	8.190	USH 010	ELLSWORTH - DURAND	\$100,000 - \$249,999
								WEST COUNTY LINE TO CTH P	
								DESIGN/RESURFACING	
								STATE 3R	STP ANY AREAS
2015	1530-06-72	12/08/15	303	LET	RDMTN	8.950	USH 010	DURAND - MONDOVI	\$3,000,000 - \$3,999,999
								11TH AVENUE TO SOUTH COUNTY LINE	
								CONSTRUCTION/RESURFACING	
								STATE 3R	STP ANY AREAS

**2012-2015 Final STIP Project Listing  
NW Region  
PIERCE County**

Year	Project	Schd Dt	Pgm	Contract Type	Concept	Net Miles	HWY	Project Description WISDOT Program	Estimate Anticipated Funding
2012	7887-03-73	04/10/12	206	LET	RECST	1.581	CTH F	PRESCOTT - HUDSON ROAD	\$4,000,000 - \$4,999,999
								CTH FF - 820TH AVENUE	
								CONST/RECONSTRUCT	
								STP RURAL	STP NON-URBAN
2012	7887-03-74	04/10/12	205	LET	BRRPL	0.000	CTH F	PRESCOTT - HUDSON ROAD	\$1,000,000 - \$1,999,999
								KINNICKINNINC RIV BR&APP:B-47-0209	
								0.4 MILES NORTH JUNCTION CTH FF	
								LOCAL LOW COST BRIDGE	NON-FEDERAL
	7919-01-00		206	I/E	PVRPLA	0.000	CTH M	CTH F - RIVER FALLS	\$0 - \$99,999
								CTH F - DRY RUN ROAD	
								DESIGN/PAVEMENT REPLACEMENT	
								STP RURAL	STP <5K POPULATION S
2012	7899-03-70	04/10/12	205	LET	BRRPL	0.076	CTH U	CTH CC - PLUM CITY ROAD	\$500,000 - \$749,999
								BRANCH PLUM CREEK BRIDGE:B-47-0184	
								1.9 MILES SOUTH JUNCTION CTH S	
								LOCAL LOW COST BRIDGE	BRIDGE 65% ON SYS
	7885-05-00		206	I/E	PVRPLA	0.000	CTH Y	USH 63 - CTH M ROAD	\$0 - \$99,999
								USH 63 - ST CROIX COUNTY LINE	
								PLAN CHECK REVIEW	
								STP RURAL	NON-FEDERAL
2012	7640-00-71	05/08/12	206	LET	MISC	0.360	LOC STR	C RIVER FALLS, CASCADE AVENUE	\$250,000 - \$499,999
								SPRUCE STREET TO 6TH STREET	
								CONSTRUCTION/HSIP/PEDESTRIAN SAFETY	
								SAFETY (REGULAR HSIP)	HIGHWAY SAFETY IMP P
2012	7888-00-70	05/25/12	209	LLC	RECST	0.000	LOC STR	C OF PRESCOTT - BERQUIST CO	\$500,000 - \$749,999
								DEXTER STREET, PINE STREET - USH 10	
								RECONSTRUCTION/LLC/TEA	

**2012-2015 Final STIP Project Listing  
NW Region  
PIERCE County**

Year	Project	Schd Dt	Pgm	Contract Type	Concept	Net Miles	HWY	Project Description WISDOT Program	Estimate Anticipated Funding
								TRANS ECONOMIC ASSISTANCE (TEA)	NON-FEDERAL
2012	7650-00-71	07/25/12	303	JTP	MISC	2.120	STH 029	C RIVER FALLS,MAIN ST & CASCACDE AV	\$1,000,000 - \$1,999,999
								CEMETERY ROAD TO STH 65	
								JTP/2-4/ST CHG #868/CONNECT HWY#263	
								STATE 3R	NON-FEDERAL
2013	7650-00-72	07/25/13	303	JTP	MISC	2.120	STH 029	C RIVER FALLS,MAIN ST & CASCACDE AV	\$750,000 - \$999,999
								CEMETERY ROAD TO STH 65	
								JTP/3-4/ST CHG #868/CONNECT HWY#263	
								STATE 3R	NON-FEDERAL
2014	7650-00-73	07/25/14	303	JTP	MISC	2.120	STH 029	C RIVER FALLS,MAIN ST & CASCACDE AV	\$750,000 - \$999,999
								CEMETERY ROAD TO STH 65	
								JTP/4-4/ST CHG #868/CONNECT HWY#868	
								STATE 3R	NON-FEDERAL
	7650-01-03		303	I/E	RESURF	10.000	STH 035	HAGER CITY - PRESCOTT	\$100,000 - \$249,999
								USH 63 TO COULEE CREEK	
								DESIGN/RESURFACING	
								STATE 3R	STP ANY AREAS
2012	7180-02-70	02/14/12	303	LET	PVRPLA	2.750	STH 035	HAGER CITY - PRESCOTT	\$2,000,000 - \$2,999,999
								BR DRY RUN COULEE CREEK - WACOTA ST	
								CONSTR/PAVEMENT REPLACEMENT & BRRHB	
								STATE 3R	A/C-STP-<200,000 S-L
2013	1721-01-61	03/12/13	303	LET	RESURF	13.880	STH 035	PEPIN - HAGER CITY	\$6,000,000 - \$6,999,999
								SOUTH COUNTY LINE TO USH 63	
								CONSTR/RESURFACE	
								STATE 3R	STP <200,000 POPULAT
	7105-06-31		303	I/E	RDMTN	4.810	STH 072	ELLSWORTH - ELMWOOD ROAD	\$0 - \$99,999
								USH 63 - CTH BB	

**2012-2015 Final STIP Project Listing  
NW Region  
PIERCE County**

Year	Project	Schd Dt	Pgm	Contract Type	Concept	Net Miles	HWY	Project Description WISDOT Program	Estimate Anticipated Funding
								STATE 3R	MINIMUM GUARANTEE
2013	7105-03-72	12/10/13	303	LET	RESURF	1.630	STH 072	ELLSWORTH - DOWNSVILLE	\$1,000,000 - \$1,999,999
								CTH G TO EAST COUNTY LINE	
								CONSTR/RESURF/BRIDGE REHAB OVERLY/	
								STATE 3R	STP ANY AREAS
2013	7620-00-20	09/25/13	303	R/E	RECST	0.300	STH 128	ELMWOOD - STH 64	\$0 - \$99,999
								1.0 MI N STH 72 TO 1.50 MI N STH 72	
								REAL ESTATE/SAFETY/RECONSTRUCTION	
								SAFETY (REGULAR HSIP)	HIGHWAY SAFETY IMP P
2015	7105-05-70	02/10/15	303	LET	RDMTN	0.000	STH 128	ELMWOOD - STH 64	\$3,000,000 - \$3,999,999
								STH 72 TO STH 29	
								CONSTRUCTION/ROADWAY MAINTENANCE	
								STATE 3R	STP ANY AREA
2015	7620-00-70	02/10/15	303	LET	RECST	0.300	STH 128	ELMWOOD - STH 64	\$750,000 - \$999,999
								1.0 MI N STH 72 TO 1.50 MI N STH 72	
								CONSTRUCTION/SAFETY/RECONSTRUCTION	
								SAFETY (REGULAR HSIP)	HIGHWAY SAFETY IMP P
2013	1530-01-74	07/09/13	303	LET	RECST	0.050	USH 010	PRESCOTT - ELLSWORTH	\$100,000 - \$249,999
								CTH QQ INTERSECTION	
								CONSTRUCTION/SAFETY/RECONSTRUCT	
								SAFETY (REGULAR HSIP)	HIGHWAY SAFETY IMP P
2013	1530-02-22	02/25/13	303	R/E	RECOND	0.020	USH 010	V ELLSWORTH, MAIN STREET	\$250,000 - \$499,999
								PIETY STREET INTERSECTION	
								REAL ESTATE/RECOND/INTERS IMPRVMNT	
								STATE 3R	NON-FEDERAL
2013	1530-07-62	09/10/13	303	LET	RDMTN	8.490	USH 010	ELLSWORTH - DURAND	\$3,000,000 - \$3,999,999



**2012-2015 Final STIP Project Listing  
NW Region  
PIERCE County**

Year	Project	Schd Dt	Pgm	Contract Type	Concept	Net Miles	HWY	Project Description WISDOT Program	Estimate Anticipated Funding
								USH 63 TO CTH A	
								CONSTR/ROAD MNTNC/PM APPR 20090122	
								STATE 3R	STP ANY AREAS
2015	1530-02-70	12/08/15	303	LET	RESURF	14.320	USH 010	PRESCOTT - ELLSWORTH	\$6,000,000 - \$6,999,999
								STH 29 TO USH 63	
								CONSTRUCTION/RESUFRACING	
								STATE 3R	STP <200,000 POPULAT
2015	1530-02-72	05/12/15	303	LET	RECOND	0.020	USH 010	V ELLSWORTH, MAIN STREET	\$0 - \$99,999
								PIETY STREET INTERSECTION	
								CONSTR/RECOND/INTERSECTION IMPRVMT	
								STATE 3R	STP <200,000 POPULAT
	8070-03-31		303	I/E	RDMTN	10.270	USH 063	ELLSWORTH - BALDWIN ROAD	\$100,000 - \$249,999
								USH 10 - STH 29 EAST	
								STATE 3R	MINIMUM GUARANTEE
2012	7210-08-72	11/13/12	303	LET	BRRPL	0.100	USH 063	MARTELL - BALDWIN	\$1,000,000 - \$1,999,999
								RUSH RIVER BRIDGE B-47-0205	
								CONSTRUCTION/BRIDGE REPLACEMENT	
								STATE LOW COST BRIDGE	BRIDGE 65% ON SYS
2013	7210-00-75	01/08/13	303	LET	MISC	0.030	USH 063	RED WING - ELLSWORTH	\$0 - \$99,999
								825TH STREET INTERSECTION	
								CONS/MISC/SFTY/TURN LN MODIFICATION	
								SAFETY (REGULAR HSIP)	HIGHWAY SAFETY IMP P
2013	7210-03-71	01/08/13	303	LET	BRRPL	0.030	USH 063	RED WING - ELLSWORTH ROAD	\$1,000,000 - \$1,999,999
								BURLINGTON NORTHERN RR BR B-47-0206	
								0.4 MILES NORTH JUNCTION CTH VV	
								STATE LOW COST BRIDGE	BRIDGE 65% ON SYS

**2012-2015 Final STIP Project Listing  
NW Region  
POLK County**

Year	Project	Schd Dt	Pgm	Contract Type	Concept	Net Miles	HWY	Project Description WISDOT Program	Estimate Anticipated Funding
2014	8418-00-71	03/11/14	206	LET	MISC	0.000	LOC STR	US 8 & INDUS PARKWAY INTER OVERPASS	\$1,000,000 - \$1,999,999
								C OF ST CROIX FALLS	
								FEASIBILITY STUDY SEC 112 EARMARK	
								STP RURAL	SECTION 112 SURFACE
	8060-02-01		303	I/E	RESURF	6.250	STH 035	SOMERSET - ST CROIX FALLS	\$100,000 - \$249,999
								SOUTH JUNCTION OF CTH S TO USH 8	
								DESIGN/RESURFACING	
								STATE 3R	STP ANY AREAS
	8060-02-31		303	I/E	RDMTN	7.750	STH 035	SOMERSET - ST CROIX FALLS	\$100,000 - \$249,999
								SOUTH COUNTY LINE TO STH 243	
								DESIGN/ROAD MAINTENANCE	
								STATE 3R	NON-FEDERAL
2012	8010-04-70	07/10/12	303	LET	RESURF	14.120	STH 035	ST CROIX FALLS - LUCK	\$5,000,000 - \$5,999,999
								USH 8 TO SOUTH JUNCTION STH 48	
								CONSTR/RESURFACING	
								STATE 3R	STP ANY AREAS
	8072-00-00		303	I/E	RESURF	13.290	STH 046	CYLON - AMERY	\$250,000 - \$499,999
								SOUTH COUNTY LINE TO USH 8	
								DESIGN/RESURFACING	
								STATE 3R	STP ANY AREAS
	8865-00-02		303	I/E	RECST	0.440	STH 065	NEW RICHMOND - WANDEROOS	\$100,000 - \$249,999
								40TH AV TO .35 MILES NORTH 40TH AV	
								DESIGN/RECONSTRUCTION/SAFETY	
								STATE 3R	STP <5K POPULATION S
	8865-01-03		303	I/E	RECST	0.050	STH 065	WANDEROOS - USH 8	\$0 - \$99,999
								WEST JUNCTION CTH F INTERSECTION	
								DESIGN/SAFETY/RECONSTRUCTION	

**2012-2015 Final STIP Project Listing  
NW Region  
POLK County**

Year	Project	Schd Dt	Pgm	Contract Type	Concept	Net Miles	HWY	Project Description WISDOT Program	Estimate Anticipated Funding
								STATE 3R	STP ANY AREAS
	8417-06-02		303	I/E	RECST	0.010	STH 243	V OSCEOLA, CASCADE STREET	\$1,000,000 - \$1,999,999
								STH 35 AND CTH M INTERSECTION	
								DESIGN/RECST/ROUNDAABOUT	
								STATE 3R	STP <200,000 POPULAT
2015	8417-06-22	08/25/15	303	R/E	RECST	0.010	STH 243	V OSCEOLA, CASCADE STREET	\$2,000,000 - \$2,999,999
								STH 35 AND CTH M INTERSECTION	
								REAL ESTATE ACQ/RECST/ROUNDAABOUT	
								STATE 3R	NON-FEDERAL
2012	8411-00-70	05/08/12	205	LET	BRRPL	0.000	TWN RD	T LAKETOWN, 200TH STREET	\$250,000 - \$499,999
								TRADE RIVER BRIDGE B480051	
								CONST/ BRRPL	
								LOCAL LOW COST BRIDGE	NON-FEDERAL
2012	1570-01-41	08/25/12	303	UTL	RECST	0.090	USH 008	ST CROIX FALLS - TURTLE LAKE	\$0 - \$99,999
								STH 46 INTERSECTION	
								UTILITY/RECST/ROUNDAABOUT	
								STATE 3R	NON-FEDERAL
2013	1570-01-70	03/12/13	303	LET	RECST	0.090	USH 008	ST CROIX FALLS - TURTLE LAKE	\$2,000,000 - \$2,999,999
								STH 46 INTERSECTION	
								CONSTRUCTION/RECST/ROUNDAABOUT	
								STATE 3R	HIGHWAY SAFETY IMP P
	1550-04-02		303	I/E	RESURF	8.400	USH 063	CLEAR LAKE - CUMBERLAND	\$100,000 - \$249,999
								SOUTH COUNTY LINE TO CTH J	
								DESIGN/RESURFACING	
								STATE 3R	STP ANY AREAS
	1550-07-03		303	I/E	RESURF	7.000	USH 063	CLEAR LAKE - CUMBERLAND	\$0 - \$99,999
								CTH J TO USH 8	

**2012-2015 Final STIP Project Listing  
NW Region  
POLK County**

<b>Year</b>	<b>Project</b>	<b>Schd Dt</b>	<b>Pgm</b>	<b>Contract Type</b>	<b>Concept</b>	<b>Net Miles</b>	<b>HWY</b>	<b>Project Description WISDOT Program</b>	<b>Estimate Anticipated Funding</b>
								DESIGN/RESURFACING	
								STATE 3R	STP ANY AREAS
2014	1550-04-20	08/25/14	303	R/E	MISC	0.040	USH 063	CLEAR LAKE - CUMBERLAND	\$0 - \$99,999
								TRIBUTARY LAKE MAGNOR C-48-1452	
								REAL ESTATE ACQ/CULVERT REPLACEMENT	
								STATE 3R	NON-FEDERAL

**2012-2015 Final STIP Project Listing  
NW Region  
RUSK County**

Year	Project	Schd Dt	Pgm	Contract Type	Concept	Net Miles	HWY	Project Description WISDOT Program	Estimate Anticipated Funding
2012	8787-00-00	07/25/12	205	C/E	BRRPL	0.000	CTH A	USH 8 - STH 27	\$0 - \$99,999
								THORNAPPLE RIVER BRIDGE P540919	
								DESIGN/BRIDGE REPLACEMENT	
								LOCAL LOW COST BRIDGE	BRIDGE PROG 15% OFF
2013	8787-00-01	07/25/13	206	C/E	PVRPLA	0.000	CTH A	STH 40 - STH 27	\$0 - \$99,999
								STH 40 - 2.585 MILES N/O RAMES ROAD	
								DESIGN/PAVEMENT REPLACEMENT	
								STP RURAL	STP <5K POPULATION S
2014	8787-00-70	05/13/14	205	LET	BRRPL	0.000	CTH A	USH 8 - STH 27	\$500,000 - \$749,999
								THORNAPPLE RIVER BRIDGE B540114	
								LOCAL LOW COST BRIDGE	BRIDGE PROG 15% OFF
2014	8787-00-71	05/13/14	206	LET	PVRPLA	0.000	CTH A	STH 40 - STH 27	\$100,000 - \$249,999
								STH 40 - 2.585 MILES N/O RAMES ROAD	
								CONST/PAVEMENT REPLACEMENT	
								STP RURAL	STP <5K POPULATION S
2012	8798-00-01	07/25/12	205	C/E	BRRPL	0.000	CTH D	WEST COUNTY LINE - CTH F	\$0 - \$99,999
								TEN MILE CREEK BRIDGE P540041	
								DESIGN/BRIDGE REPLACEMENT	
								LOCAL LOW COST BRIDGE	BRIDGE PROG 15% OFF
2014	8798-00-70	05/13/14	205	LET	BRRPL	0.000	CTH D	WEST COUNTY LINE - CTH F	\$250,000 - \$499,999
								TEN MILE CREEK BRIDGE B540118	
								CONST/BRIDGE REPLACEMENT	
								LOCAL LOW COST BRIDGE	BRIDGE PROG 15% OFF
2012	8797-00-01	07/25/12	205	C/E	BRRPL	0.000	CTH F	CTH W - USH 8	\$0 - \$99,999
								SOFT MAPLE CREEK BRIDGE B540188	
								DESIGN/BRIDGE REPLACEMENT	

**2012-2015 Final STIP Project Listing  
NW Region  
RUSK County**

Year	Project	Schd Dt	Pgm	Contract Type	Concept	Net Miles	HWY	Project Description WISDOT Program	Estimate Anticipated Funding
								LOCAL LOW COST BRIDGE	BRIDGE PROG 15% OFF
2014	8797-00-71	05/13/14	205	LET	BRRPL	0.000	CTH F	CTH W - USH 8	\$250,000 - \$499,999
								SOFT MAPLE CREEK BRIDGE B540117	
								CONST/BRIDGE REPLACEMENT	
								LOCAL LOW COST BRIDGE	BRIDGE PROG 15% OFF
	8785-00-02		206	I/E	PVRPLA	0.000	CTH O	CTH F - BRUCE	\$0 - \$99,999
								STOUT ROAD - NORWEGIAN ROAD	
								DESIGN/PAVEMENT REPLACEMENT	
								STP RURAL	NON-FEDERAL
2012	8785-00-01	07/25/12	205	C/E	BRRPL	0.000	CTH O	CTH F - CTH H	\$0 - \$99,999
								DEVILS CREEK BRIDGE P540061	
								DESIGN/BRIDGE REPLACEMENT	
								LOCAL LOW COST BRIDGE	BRIDGE PROG 15% OFF
2012	8785-00-72	07/25/12	206	LFA	PVRPLA	0.000	CTH O	CTH F - BRUCE	\$750,000 - \$999,999
								STOUT ROAD - NORWEGIAN ROAD	
								CONST/PAVEMENT REPLACEMENT	
								STP RURAL	STP <5K POPULATION S
2014	8785-00-71	05/13/14	205	LET	BRRPL	0.000	CTH O	CTH F - CTH H	\$250,000 - \$499,999
								DEVILS CREEK BRIDGE B540016	
								CONST/BRIDGE REPLACEMENT	
								LOCAL LOW COST BRIDGE	BRIDGE PROG 15% OFF
2013	8789-00-00	07/25/13	206	C/E	PVRPLA	0.000	CTH VV	CTH G - MARSHALL	\$0 - \$99,999
								CTH G - GRASSY ROAD	
								DESIGN/PAVEMENT REPLACEMENT	
								STP RURAL	STP <5K POPULATION S
2014	8789-00-70	03/11/14	206	LET	PVRPLA	0.000	CTH VV	CTH G - MARSHALL	\$100,000 - \$249,999
								CTH G - GRASSY ROAD	

**2012-2015 Final STIP Project Listing  
NW Region  
RUSK County**

Year	Project	Schd Dt	Pgm	Contract Type	Concept	Net Miles	HWY	Project Description WISDOT Program	Estimate Anticipated Funding
								CONST/PAVEMENT REPLACEMENT	
								STP RURAL	STP <5K POPULATION S
2012	8422-00-00	07/25/12	205	C/E	BRRPL	0.000	LOC STR	T BIG BEND, DZIEMELA ROAD	\$0 - \$99,999
								POTATO CREEK BRIDGE P540121	
								DESIGN/BRIDGE REPLACEMENT	
								LOCAL LOW COST BRIDGE	BRIDGE PROG 15% OFF
2014	8422-00-70	05/13/14	205	LET	BRRPL	0.000	LOC STR	T BIG BEND, DZIEMELA ROAD	\$250,000 - \$499,999
								POTATO CREEK BRIDGE B540119	
								CONST/BRIDGE REPLACEMENT	
								LOCAL LOW COST BRIDGE	BRIDGE PROG 15% OFF
2014	8434-00-00	05/25/14	205	C/E	BRRPL	0.000	LOC STR	T MURRY, MEADOW DAM ROAD	\$0 - \$99,999
								DEER CREEK BRIDGE P540926	
								DESIGN/BRIDGE REPLACEMENT	
								LOCAL LOW COST BRIDGE	BRIDGE PROG 15% OFF
2014	8434-00-70	05/13/14	205	LET	BRRPL	0.000	LOC STR	T MURRY, MEADOW DAM ROAD	\$250,000 - \$499,999
								DEER CREEK BRIDGE B540115	
								CONST/BRIDGE REPLACEMENT	
								LOCAL LOW COST BRIDGE	BRIDGE PROG 15% OFF
	8150-20-03		303	I/E	RESURF	1.010	STH 027	LADYSMITH, W 9TH STREET NORTH	\$0 - \$99,999
								USH 8 - FLAMBEAU AVENUE	
								DESIGN/RESURFACE	
								STATE 3R	MINIMUM GUARANTEE
2012	1580-12-22	11/25/12	303	R/E	RDMTN	1.060	STH 027	C LADYSMITH, WEST NINTH STREET	\$0 - \$99,999
								MINER AVENUE TO FLAMBEAU AVENUE	
								REAL ESTATE ACQ/ROADWAY MAINTENANCE	
								STATE 3R	NON-FEDERAL
2014	1580-12-72	04/08/14	303	LET	RDMTN	1.060	STH 027	C LADYSMITH, WEST NINTH STREET	\$500,000 - \$749,999

**2012-2015 Final STIP Project Listing  
NW Region  
RUSK County**

Year	Project	Schd Dt	Pgm	Contract Type	Concept	Net Miles	HWY	Project Description WISDOT Program	Estimate Anticipated Funding
								MINER AVENUE TO FLAMBEAU AVENUE	
								CONSTRUCTION/ROADWAY MAINTENANCE	
								STATE 3R	STP <200,000 POPULAT
2015	8180-02-70	01/13/15	303	LET	BRRPL	0.050	STH 027	LADYSMITH - OJIBWA	\$500,000 - \$749,999
								THORNAPPLE RIVER BRIDGE B-54-0120	
								CONSTRUCTION/BRIDGE REPLACEMENT	
								STATE LOW COST BRIDGE	STP ANY AREAS
	8590-01-02		303	I/E	RDMTN	13.980	STH 040	BRUCE - RADISSON	\$100,000 - \$249,999
								USH 8 TO NORTH COUNTY LINE	
								DESIGN/ROADWAY MAINTENANCE	
								STATE 3R	NON-FEDERAL
2013	8590-23-00	05/25/13	303	C/E	RESURF	13.230	STH 040	BLOOMER - BRUCE	\$100,000 - \$249,999
								SOUTH COUNTY LINE - USH 8	
								DESIGN/RESURFACING	
								STATE 3R	MINIMUM GUARANTEE
2012	8213-02-70	09/11/12	303	LET	BRRHB	0.230	STH 073	THORP - INGRAM	\$250,000 - \$499,999
								5 STRUCTURES B-54-015,12,13,14 & 16	
								CONSTR/BRG REHAB/BOX CULVERT REPAIR	
								STP - DISCRETIONARY	STP ANY AREA
	1580-04-33		303	I/E	RDMTN	11.170	USH 008	LADYSMITH - HAWKINS	\$100,000 - \$249,999
								STH 27 TO EAST COUNTY LINE	
								DESIGN/ROADWAY MAINTENANCE	
								STATE 3R	NON-FEDERAL
	1580-32-00		303	I/E	RESURF	1.230	USH 008	LADYSMITH, LAKE AVENUE & E 3RD STR	\$0 - \$99,999
								STH 27 - E 5TH STREET	
								DESIGN/RESURFACE CONNECTING HWY	
								STATE 3R	MINIMUM GUARANTEE



**2012-2015 Final STIP Project Listing  
NW Region  
RUSK County**

<b>Year</b>	<b>Project</b>	<b>Schd Dt</b>	<b>Pgm</b>	<b>Contract Type</b>	<b>Concept</b>	<b>Net Miles</b>	<b>HWY</b>	<b>Project Description WISDOT Program</b>	<b>Estimate Anticipated Funding</b>
2014	1580-09-73	12/09/14	303	LET	BRRHB	0.130	USH 008	C LADYSMITH, 3RD STREET	\$250,000 - \$499,999
								FLAMBEAU RIVER BRIDGE B-54-0065	
								CONSTRUCTION/BRRHB/DECK OVERLAY	
								STATE LOW COST BRIDGE	STP ANY AREAS
2015	1580-05-72	11/10/15	303	LET	RESURF	7.640	USH 008	CAMERON - LADYSMITH	\$3,000,000 - \$3,999,999
								CHIPPEWA RIVER TO STH 27	
								CONSTRUCTION/RESURFACING	
								STATE 3R	STP ANY AREAS

**2012-2015 Final STIP Project Listing  
NW Region  
SAWYER County**

Year	Project	Schd Dt	Pgm	Contract Type	Concept	Net Miles	HWY	Project Description WISDOT Program	Estimate Anticipated Funding
2013	8451-00-70	03/12/13	205	LET	BRRPL	0.000	CTH CC	CTH B - CTH H	\$1,000,000 - \$1,999,999
								CHIPPEWA FLOWAGE BRIDGE B570082	
								CONST BRRPL	
								LOCAL LOW COST BRIDGE	BRIDGE PROG 85% ON/O
2012	8773-00-70	05/08/12	206	LET	RECOND	0.000	CTH E	CTH B - CTH K	\$750,000 - \$999,999
								NORWIS ROAD - CTH K	
								CONSTRUCTION/RECONDITION	
								STP RURAL	STP NON-URBAN
2012	8773-00-71	04/25/12	206	LFA	RECOND	0.000	CTH E	CTH B - CTH K	\$100,000 - \$249,999
								NORWIS ROAD - CTH K	
								CONSTRUCTION/RECONDITION	
								STP RURAL	STP NON-URBAN
2013	8782-00-00	07/25/13	206	C/E	RECOND	0.000	CTH F	STH 48 - STH 27/70	\$100,000 - \$249,999
								STRAND ROAD - STH 27/70	
								DESIGN/RECONDITIONING	
								STP RURAL	STP <5K POPULATION S
2014	8782-00-70	04/08/14	206	LET	RECOND	0.000	CTH F	STH 48 - STH 27/70	\$2,000,000 - \$2,999,999
								STRAND ROAD - STH 27/70	
								CONST/RECONDITIONING	
								STP RURAL	STP <5K POPULATION S
2012	8448-00-01	07/25/12	205	C/E	BRRPL	0.000	CTH GG	LORETTA - NORTH COUNTY LINE	\$0 - \$99,999
								BRUNET RIVER BRIDGE B570015	
								DESIGN/BRIDGE REPLACEMENT	
								LOCAL LOW COST BRIDGE	BRIDGE PROG 15% OFF
2014	8448-00-71	06/10/14	205	LET	BRRPL	0.000	CTH GG	LORETTA - NORTH COUNTY LINE	\$250,000 - \$499,999
								BRUNET RIVER BRIDGE B570083	
								CONST/BRIDGE REPLACEMENT	

**2012-2015 Final STIP Project Listing  
NW Region  
SAWYER County**

Year	Project	Schd Dt	Pgm	Contract Type	Concept	Net Miles	HWY	Project Description WISDOT Program	Estimate Anticipated Funding
								LOCAL LOW COST BRIDGE	BRIDGE PROG 15% OFF
2013	8780-00-70	05/14/13	206	LET	RECST	0.000	CTH S	CTH B - STH 77 (FH 41)	\$1,000,000 - \$1,999,999
								MOOSE LAKE ROAD TO STH 77	
								CONST, FOREST HWY PROGRAM RECONST	
								FOREST HWYS/PUBLIC LANDS	FOREST HIGHWAYS
2012	8452-05-71	05/08/12	206	LET	RECOND	1.741	CTH T	HAYWARD - STH 27	\$750,000 - \$999,999
								HARD ROCK CIRCLE (S) TO STH 27	
								CONST; RECOND	
								STP RURAL	STP NON-URBAN
2012	8450-00-03	02/25/12	217	C/E	MISC	0.000	LOC STR	LAC COURTE OREILLES OJIBWE SCH DIST	\$0 - \$99,999
								SAFE ROUTES TO SCHOOL	
								DESIGN/SRTS/MULTIUSE PATH	
								SAFE ROUTES TO SCHOOL	SAFE ROUTES TO SCHO
2012	8450-00-73	04/25/12	217	LLC	MISC	0.000	LOC STR	LAC COURTE OREILLES OJIBWE SCH DIST	\$100,000 - \$249,999
								SAFE ROUTES TO SCHOOL	
								DESIGN/SRTS/MULTIUSE PATH	
								SAFE ROUTES TO SCHOOL	SAFE ROUTES TO SCHO
2012	8456-00-00	07/25/12	205	C/E	BRRPL	0.000	LOC STR	T RADISSON, TOWNLINE ROAD	\$0 - \$99,999
								KENYON CREEK BRIDGE P570069	
								DESIGN/BRIDGE REPLACEMENT	
								LOCAL LOW COST BRIDGE	BRIDGE PROG 15% OFF
2012	8772-00-00	02/25/12	215	C/E	MISC	0.000	LOC STR	LCO/SAWYER COUNTY BIKE & PED TRAIL	\$0 - \$99,999
								ROUND LK SCHOOL RD TO CTH K/PHASE 3	
								DESIGN/TE/BIKE & PED FACILITIES	
								BICYCLE AND PEDESTRIAN FACILITIES	NON-FEDERAL
2013	8772-00-70	04/25/13	215	LLC	MISC	0.000	LOC STR	LCO/SAWYER COUNTY BIKE & PED TRAIL	\$500,000 - \$749,999
								ROUND LK SCHOOL RD TO CTH K/PHASE 3	

**2012-2015 Final STIP Project Listing  
NW Region  
SAWYER County**

Year	Project	Schd Dt	Pgm	Contract Type	Concept	Net Miles	HWY	Project Description WISDOT Program	Estimate Anticipated Funding
								DESIGN/TE/BIKE & PED FACILITIES	
								BICYCLE AND PEDESTRIAN FACILITIES	STP-ENHANCEMENT S-LU
2014	8456-00-70	06/10/14	205	LET	BRRPL	0.000	LOC STR	T RADISSON, TOWNLINE ROAD	\$100,000 - \$249,999
								KENYON CREEK BRIDGE B570084	
								CONST/BRIDGE REPLACEMENT	
								LOCAL LOW COST BRIDGE	BRIDGE PROG 15% OFF
2012	8450-00-70	11/25/12	214	LLC	MISC	0.000	NON HWY	C HAYWARD, CTH B	\$500,000 - \$749,999
								STH 27 TO CTH K(BIKE&PED TRAIL SYS)	
								CONST,BIKE&PED FACILITIES PROGRAM	
								LOCAL ENHANCEMENTS	STP ENHANCEMENT
2012	8450-00-71	07/25/12	214	LLC	MISC	0.000	NON HWY	C HAYWARD, VARIOUS LOCATIONS	\$100,000 - \$249,999
								BIKE & PEDESTRIAN SYSTEM-PHASE II	
								CONST, BIKE&PED FACILITIES PROGRAM	
								LOCAL ENHANCEMENTS	STP ENHANCEMENT
2012	8461-00-70	09/25/12	214	LLC	MISC	0.000	NON HWY	V WINTER, RAILROAD AVENUE	\$250,000 - \$499,999
								CNW RR DEPOT WELCOME CENTER	
								CONST/TRANS ENHANCEMENT (TE) PROG	
								LOCAL ENHANCEMENTS	STP ENHANCEMENT
	8140-01-00		303	I/E	RESURF	10.160	STH 027	OJIBWA - STONE LAKE	\$100,000 - \$249,999
								CTH C TO STH 70 WEST	
								DESIGN/RESURFACING	
								STATE 3R	STP ANY AREAS
	8150-05-03		303	I/E	RESURF	7.200	STH 027	HAYWARD - BRULE	\$100,000 - \$249,999
								STH 77 TO NORTH COUNTY LINE	
								DESIGN/RESURFACING	
								STATE 3R	STP ANY AREAS
	8180-07-01		303	I/E	RESURF	11.010	STH 027	LADYSMITH - OJIBWA	\$100,000 - \$249,999

**2012-2015 Final STIP Project Listing  
NW Region  
SAWYER County**

Year	Project	Schd Dt	Pgm	Contract Type	Concept	Net Miles	HWY	Project Description WISDOT Program	Estimate Anticipated Funding
								BRUNET RIVER TO STH 40	
								DESIGN/RESURFACING	
								STATE 3R	STP ANY AREAS
	8570-03-30		303	I/E	RDMTN	16.480	STH 048	BIRCHWOOD - EXELAND	\$100,000 - \$249,999
								CTH F TO STH 40	
								DESIGN/ROADWAY MAINTENANCE	
								STATE 3R	NON-FEDERAL
	8520-02-00		303	I/E	RESURF	10.890	STH 077	HAYWARD - CLAM LAKE	\$100,000 - \$249,999
								CTH OO TO CTH S	
								DESIGN/RESURFACING	
								STATE 3R	STP ANY AREAS
2014	8520-16-71	07/08/14	303	LET	RESURF	7.560	STH 077	HAYWARD - CLAM LAKE	\$2,000,000 - \$2,999,999
								CTH K TO LOWER TWIN LAKE ROAD	
								CONSTR OPS/RESURFACING	
								STATE 3R	STP ANY AREAS
	1560-02-01		303	I/E	RESURF	9.450	USH 063	HAYWARD - DRUMMOND	\$100,000 - \$249,999
								STH 27 TO CTH OO	
								DESIGN/RESURFACING	
								STATE 3R	STP ANY AREAS

**2012-2015 Final STIP Project Listing  
NW Region  
ST. CROIX County**

Year	Project	Schd Dt	Pgm	Contract Type	Concept	Net Miles	HWY	Project Description WISDOT Program	Estimate Anticipated Funding
	8944-05-05		206	I/E	PVRPLA	0.000	CTH A	HUDSON - NEW RICHMOND ROAD	\$0 - \$99,999
								DAILY ROAD - CTH U	
								PLAN CHECK REVIEW	
								STP URBAN 5,000 - 20,000	NON-FEDERAL
2012	8866-00-00	07/25/12	205	C/E	BRRPL	0.000	CTH M	NORTH COUNTY LINE - STH 65	\$0 - \$99,999
								APPLE RIVER BRIDGE & APPR B550024	
								DESIGN/BRIDGE REPLACEMENT	
								LOCAL LOW COST BRIDGE	BRIDGE PROG 15% OFF
2013	8866-00-70	12/10/13	205	LET	BRRPL	0.000	CTH M	NORTH COUNTY LINE - STH 65	\$750,000 - \$999,999
								APPLE RIVER BRIDGE & APPR B550268	
								CONST/BRIDGE REPLACEMENT	
								LOCAL LOW COST BRIDGE	BRIDGE PROG 15% OFF
	7919-05-06		206	I/E	RESURF	0.000	CTH T	CTH M - CTH N	\$0 - \$99,999
								CTH M - CTH N	
								DESIGN/RESURFACING	
								STP RURAL	STP <5K POPULATION S
2014	7919-05-76	04/08/14	206	LET	RESURF	0.000	CTH T	CTH M - CTH N	\$500,000 - \$749,999
								CTH M - CTH N	
								CONST/RESURFACING	
								STP RURAL	STP <5K POPULATION S
	1020-00-03		303	I/E	RECST	6.020	IH 094	BALDWIN - MENOMONIE	\$3,000,000 - \$3,999,999
								CTH BB - STH 128 (EB)	
								DESIGN/RECONSTRUCTION	
								BACKBONE	INTERSTATE MAINTENAN
	1020-01-07		303	I/E	RESURF	6.500	IH 094	HUDSON - BALDWIN	\$250,000 - \$499,999
								STH 65 TO CTH T (EB & WB)	
								DESIGN/RESURFACING	

**2012-2015 Final STIP Project Listing  
NW Region  
ST. CROIX County**

Year	Project	Schd Dt	Pgm	Contract Type	Concept	Net Miles	HWY	Project Description WISDOT Program	Estimate Anticipated Funding
								BACKBONE	INTERSTATE MAINTENAN
	1020-03-06		303	I/E	BRRPL	0.070	IH 094	HUDSON - BALDWIN	\$250,000 - \$499,999
								KINNICKINNICK RD BRG (WB/B-55-0036)	
								DESIGN/BRIDGE REPLACEMENT	
								BACKBONE	INTERSTATE MAINTENAN
	1020-03-07		303	I/E	BRRPL	0.070	IH 094	HUDSON - BALDWIN	\$250,000 - \$499,999
								KINNICKINNICK RD BRG (EB) B-55-0037	
								DESIGN/BRIDGE REPLACEMENT	
								BACKBONE	INTERSTATE MAINTENAN
	1020-03-08		303	I/E	BRRPL	0.050	IH 094	HUDSON - BALDWIN	\$250,000 - \$499,999
								KINNICKINNICK RIVER BRG WB B-55-0038	
								DESIGN/BRIDGE REPLACEMENT	
								BACKBONE	INTERSTATE MAINTENAN
	1020-03-09		303	I/E	BRRPL	0.070	IH 094	HUDSON - BALDWIN	\$250,000 - \$499,999
								KINNICKINNICK RIVER BRG EB B-55-0039	
								DESIGN/BRIDGE REPLACEMENT	
								BACKBONE	INTERSTATE MAINTENAN
	1020-03-11		303	I/E	RESURF	5.980	IH 094	HUDSON - BALDWIN	\$100,000 - \$249,999
								USH 12 TO STH 65 (EB & WB)	
								DESIGN/RESURFACING	
								BACKBONE	INTERSTATE MAINTENAN
	1020-06-04		303	I/E	RECST	6.040	IH 094	HUDSON - MENOMONIE	\$1,000,000 - \$1,999,999
								USH 12 - STH 65 (EB)	
								DESIGN/RECONSTRUCTION	
								BACKBONE	INTERSTATE MAINTENAN
	1020-06-08		303	I/E	RECST	6.500	IH 094	HUDSON - MENOMONIE	\$1,000,000 - \$1,999,999
								STH 65 - CTH T (WB)	

**2012-2015 Final STIP Project Listing  
NW Region  
ST. CROIX County**

Year	Project	Schd Dt	Pgm	Contract Type	Concept	Net Miles	HWY	Project Description WISDOT Program	Estimate Anticipated Funding
								DESIGN/RECONSTRUCTION	
								BACKBONE	INTERSTATE MAINTENAN
	1020-07-00		303	I/E	RECST	5.800	IH 094	HUDSON - MENOMONIE	\$1,000,000 - \$1,999,999
								CTH T - CTH BB (EB)	
								DESIGN/RECONSTRUCTION	
								BACKBONE	INTERSTATE MAINTENAN
	1020-07-06		303	I/E	RECST	5.800	IH 094	HUDSON - MENOMONIE	\$1,000,000 - \$1,999,999
								CTH T - CTH BB (WB)	
								DESIGN/RECONSTRUCTION	
								BACKBONE	INTERSTATE MAINTENAN
	1020-07-09		303	I/E	BRRPL	0.030	IH 094	HUDSON - BALDWIN	\$250,000 - \$499,999
								KINNEY ROAD BRIDGE WB B-55-0031	
								DESIGN/BRIDGE REPLACEMENT	
								BACKBONE	INTERSTATE MAINTENAN
	1020-07-10		303	I/E	BRRPL	0.040	IH 094	HUDSON - BALDWIN	\$250,000 - \$499,999
								KINNEY ROAD BRIDGE EB B-55-0032	
								DESIGN/BRIDGE REPLACEMENT	
								BACKBONE	INTERSTATE MAINTENAN
	1020-07-11		303	I/E	BRRPL	0.040	IH 094	HUDSON - BALDWIN	\$250,000 - \$499,999
								TWIN LAKE ROAD BRIDGE WB B-55-0033	
								DESIGN/BRIDGE REPLACEMENT	
								BACKBONE	INTERSTATE MAINTENAN
	1020-07-12		303	I/E	BRRPL	0.040	IH 094	HUDSON - BALDWIN	\$250,000 - \$499,999
								TWIN LAKE ROAD BRIDGE EB B-55-0034	
								DESIGN/BRIDGE REPLACEMENT	
								BACKBONE	INTERSTATE MAINTENAN
	1020-09-07		303	I/E	RECST	5.790	IH 094	HUDSON - MENOMONIE	\$1,000,000 - \$1,999,999



**2012-2015 Final STIP Project Listing  
NW Region  
ST. CROIX County**

Year	Project	Schd Dt	Pgm	Contract Type	Concept	Net Miles	HWY	Project Description WISDOT Program	Estimate Anticipated Funding
								CTH BB - STH 128 (WB)	
								DESIGN/RECONSTRUCTION	
								BACKBONE	INTERSTATE MAINTENAN
	1021-00-06		303	I/E	BRRPL	0.190	IH 094	HUDSON - BALDWIN	\$250,000 - \$499,999
								RUSH RIVER BRIDGE WB B-55-0044	
								DESIGN/BRIDGE REPLACEMENT	
								BACKBONE	INTERSTATE MAINTENAN
	1021-00-07		303	I/E	BRRPL	0.060	IH 094	HUDSON - BALDWIN	\$250,000 - \$499,999
								RUSH RIVER BRIDGE EB B-55-0045	
								DESIGN/BRIDGE REPLACEMENT	
								BACKBONE	INTERSTATE MAINTENAN
	1021-00-08		303	I/E	BRRPL	0.130	IH 094	BALDWIN - MENOMONIE	\$250,000 - \$499,999
								CTH NN BRIDGE EAST BOUND B-55-0017	
								DESIGN/BRIDGE REPLACEMENT	
								BACKBONE	INTERSTATE MAINTENAN
	1021-00-09		303	I/E	BRRPL	0.180	IH 094	BALDWIN - MENOMONIE	\$250,000 - \$499,999
								CTH NN BRIDGE WEST BOUND B-55-0018	
								DESIGN/BRIDGE REPALCEMENT	
								BACKBONE	INTERSTATE MAINTENAN
	1021-00-10		303	I/E	BRRPL	0.050	IH 094	BALDWIN - MENOMONIE	\$250,000 - \$499,999
								NORSEMAN DRIVE BRIDGE EB B-55-0019	
								DESIGN/BRIDGE REPLACEMENT	
								BACKBONE	INTERSTATE MAINTENAN
	1021-00-11		303	I/E	BRRPL	0.040	IH 094	BALDWIN - MENOMONIE	\$250,000 - \$499,999
								NORSEMAN DRIVE BRIDGE WB B-55-0020	
								DESIGN/BRIDGE REPLACEMENT	
								BACKBONE	INTERSTATE MAINTENAN

**2012-2015 Final STIP Project Listing  
NW Region  
ST. CROIX County**

Year	Project	Schd Dt	Pgm	Contract Type	Concept	Net Miles	HWY	Project Description WISDOT Program	Estimate Anticipated Funding
	1021-00-13		303	I/E	BRRPL	0.080	IH 094	BALDWIN - MENOMONIE	\$250,000 - \$499,999
								WILSON ROAD BRIDGE WB B-55-0023	
								DESIGN/BRIDGE REPLACEMENT	
								BACKBONE	INTERSTATE MAINTENAN
	1021-10-04		303	I/E	BRRPL	0.520	IH 094	HUDSON - BALDWIN	\$100,000 - \$249,999
								CTH J BRIDGE B-55-041	
								DESIGN/BRIDGE REPLACEMENT	
								BACKBONE	INTERSTATE MAINTENAN
	1021-10-05		303	I/E	BRRPL	0.050	IH 094	BALDWIN - MENOMONIE	\$100,000 - \$249,999
								223RD STREET BRIDGE B-55-0047	
								DESIGN/BRIDGE REPLACEMENT	
								BACKBONE	INTERSTATE MAINTENAN
	1021-10-06		303	I/E	BRRPL	0.530	IH 094	BALDWIN - MENOMONIE	\$100,000 - \$249,999
								CTH BB BRIDGE B-55-0048	
								DESIGN/BRIDGE REPLACEMENT	
								BACKBONE	INTERSTATE MAINTENAN
2012	1020-01-75	11/13/12	303	LET	BRRHB	0.310	IH 094	HUDSON - BALDWIN	\$750,000 - \$999,999
								ST CROIX RIVER BRIDGE WB B-55-0061	
								CONSTR/BRRHB/EPOXY DECK OVERLAY	
								BACKBONE	INTERSTATE MAINTENAN
2012	1020-01-76	11/13/12	303	LET	BRRHB	0.080	IH 094	HUDSON - BALDWIN	\$1,000,000 - \$1,999,999
								ST CROIX RIVER BRIDGE EB B-55-0126	
								CONSTR/BRRHB/EPOXY DECK OVERLAY	
								BACKBONE	INTERSTATE MAINTENAN
2012	1020-01-95	11/25/12	303	SFA	MISC	0.310	IH 094	HUDSON - BALDWIN	\$0 - \$99,999
								ST CROIX RV BR WB B-55-0061/EB 0126	
								TRF MITIGATN/1020-01-75,75 & 06-61	

**2012-2015 Final STIP Project Listing  
NW Region  
ST. CROIX County**

Year	Project	Schd Dt	Pgm	Contract Type	Concept	Net Miles	HWY	Project Description WISDOT Program	Estimate Anticipated Funding
								BACKBONE	INTERSTATE MAINTENAN
2012	1020-06-61	11/13/12	303	LET	RDMTN	3.390	IH 094	HUDSON - MENOMONIE	\$2,000,000 - \$2,999,999
								STH 35 NORTH TO USH 12	
								CONST OPS/SHRM CONCRETE PATCHES	
								BACKBONE	INTERSTATE MAINTENAN
2013	1020-07-40	06/25/13	303	UTL	RECST	2.430	IH 094	HUDSON - MENOMONIE	\$0 - \$99,999
								STH 65 INTERCHANGE	
								UTILITY/AT&T WISCONSIN/PARCEL #30	
								BACKBONE	NON-FEDERAL
2013	1020-07-41	03/25/13	303	UTL	RECST	1.500	IH 094	HUDSON - MENOMONIE	\$0 - \$99,999
								STH 65 INTERCHANGE	
								UTL/ST CROIX ELECTRIC COOP/PAR #10	
								BACKBONE	NON-FEDERAL
2013	1020-07-42	03/25/13	303	UTL	RECST	1.500	IH 094	HUDSON - MENOMONIE	\$0 - \$99,999
								STH 65 INTERCHANGE	
								UTL/AT&T LEGACY/PARCEL #20	
								BACKBONE	NON-FEDERAL
2013	1021-01-20	09/25/13	303	R/E	BRRPL	0.060	IH 094	BALDWIN - MENOMONIE	\$1,000,000 - \$1,999,999
								STH 128 BRIDGE B-55-0021	
								REAL ESTATE ACQ/BRIDGE REPLACEMENT	
								BACKBONE	INTERSTATE MAINTENAN
2013	1021-01-22	09/25/13	303	R/E	BRRPL	0.060	IH 094	HUDSON - BALDWIN	\$250,000 - \$499,999
								CTH T BRIDGE B-55-0042	
								REAL ESTATE ACQ/BRIDGE REPLACEMENT	
								BACKBONE	INTERSTATE MAINTENAN
2014	1021-00-71	12/09/14	303	LET	RESURF	5.990	IH 094	HUDSON - MENOMONIE	\$6,000,000 - \$6,999,999
								CTH BB TO STH 128 (EB)	

**2012-2015 Final STIP Project Listing  
NW Region  
ST. CROIX County**

Year	Project	Schd Dt	Pgm	Contract Type	Concept	Net Miles	HWY	Project Description WISDOT Program	Estimate Anticipated Funding
								CONSTRUCTION/RESURFACING	
								BACKBONE	INTERSTATE MAINTENAN
2014	1021-00-72	11/11/14	303	LET	RESURF	5.790	IH 094	HUDSON - MENOMONIE	\$6,000,000 - \$6,999,999
								CTH BB TO STH 128 (WB)	
								CONST OPS/ RESURFACING	
								BACKBONE	INTERSTATE MAINTENAN
2014	1021-00-73	11/11/14	303	LET	RDMTN	5.800	IH 094	HUDSON - MENOMONIE	\$6,000,000 - \$6,999,999
								CTH T - CTH BB (EB & WB)	
								CONST/RDMTN	
								BACKBONE	INTERSTATE MAINTENAN
2014	1021-01-23	09/25/14	303	R/E	BRRPL	0.050	IH 094	HUDSON - BALDWIN	\$100,000 - \$249,999
								200TH STREET BRIDGE B-55-0043	
								REAL ESTATE ACQ/BRIDGE REPLACEMENT	
								BACKBONE	NON-FEDERAL
2015	1020-01-22	09/25/15	303	R/E	BRRPL	0.020	IH 094	BALDWIN - MENOMONIE	\$100,000 - \$249,999
								233RD STREET BRIDGE B-55-0047	
								REAL ESTATE ACQ/BRIDGE REPLACEMENT	
								BACKBONE	NON-FEDERAL
2015	1020-01-23	09/25/15	303	R/E	BRRPL	0.060	IH 094	HUDSON - BALDWIN	\$100,000 - \$249,999
								CTH J BRIDGE B-55-0041	
								REAL ESTATE ACQ/BRIDGE REPLACEMENT	
								BACKBONE	NON-FEDERAL
2015	1020-01-28	09/25/15	303	R/E	BRRPL	0.070	IH 094	BALDWIN - MENOMONIE	\$100,000 - \$249,999
								CTH BB BRIDGE B-55-0048	
								REAL ESTATE ACQ/BRIDGE REPLACEMENT	
								BACKBONE	NON-FEDERAL
2015	1020-01-92	01/25/15	303	SFA	MISC	0.020	IH 094	BALDWIN - MENOMONIE	\$0 - \$99,999

**2012-2015 Final STIP Project Listing  
NW Region  
ST. CROIX County**

Year	Project	Schd Dt	Pgm	Contract Type	Concept	Net Miles	HWY	Project Description WISDOT Program	Estimate Anticipated Funding
								233RD STREET BRIDGE B-55-0047	
								CONSTR/TRF MITIGATION ID 1020-01-82	
								BACKBONE	INTERSTATE MAINT S-L
2015	1020-01-93	01/25/15	303	SFA	MISC	0.060	IH 094	HUDSON - BALDWIN	\$0 - \$99,999
								CTH J BRIDGE B-55-0041	
								CONSTR/TRF MITIGATION ID 1020-01-83	
								BACKBONE	INTERSTATE MAINT S-L
2015	1020-06-20	03/25/15	303	R/E	RECSTE	4.330	IH 094	HUDSON - BALDWIN	\$500,000 - \$749,999
								STH 35 NORTH TO USH 12	
								REAL ESTATE ACQUISITION/RECSTE	
								BACKBONE	NON-FEDERAL
2015	1021-01-24	09/25/15	303	R/E	BRRPL	0.080	IH 094	HUDSON - BALDWIN	\$100,000 - \$249,999
								HIGHLAND DRIVE BRIDGE B-55-0040	
								REAL ESTATE ACQ/BRIDGE REPLACEMENT	
								BACKBONE	NON-FEDERAL
2015	1021-01-70	11/10/15	303	LET	BRRPL	0.060	IH 094	BALDWIN - MENOMONIE	\$12,000,000 - \$12,999,999
								STH 128 BRIDGE B-55-NEW NUMBER	
								CONSTRUCTION/BRIDGE REPLACEMENT	
								BACKBONE	INTERSTATE MAINTENAN
2015	1021-01-72	11/10/15	303	LET	BRRPL	0.060	IH 094	HUDSON - BALDWIN	\$9,000,000 - \$9,999,999
								CTH T BRIDGE B-55-NEW NUMBER	
								CONSTRUCTION/BRIDGE REPLACEMENT	
								BACKBONE	INTERSTATE MAINTENAN
2015	1021-01-73	11/10/15	303	LET	BRRPL	0.050	IH 094	HUDSON - BALDWIN	\$2,000,000 - \$2,999,999
								200TH STREET BRIDGE B-55-0261	
								CONSTRUCTION/BRIDGE REPLACEMENT	
								BACKBONE	INTERSTATE MAINTENAN

**2012-2015 Final STIP Project Listing  
NW Region  
ST. CROIX County**

Year	Project	Schd Dt	Pgm	Contract Type	Concept	Net Miles	HWY	Project Description WISDOT Program	Estimate Anticipated Funding
2015	1021-01-93	12/25/15	303	SFA	MISC	0.050	IH 094	HUDSON - BALDWIN	\$0 - \$99,999
								200TH STREET BRIDGE B-55-0043	
								CONST/TRAFFIC MITIGATION 1021-01-73	
								BACKBONE	INTERSTATE MAINTENAN
2012	8944-00-01	07/25/12	205	C/E	BRRPL	0.000	LOC STR	T HUDSON, TROUT BROOK ROAD	\$0 - \$99,999
								WILLOW RIVER BRIDGE & APPR P550145	
								DESIGN/BRIDGE REPLACEMENT	
								LOCAL LOW COST BRIDGE	BRIDGE PROG 15% OFF
2012	8947-00-00	07/25/12	205	C/E	BRRPL	0.000	LOC STR	T BALDWIN, 90TH AVENUE	\$0 - \$99,999
								TRIB TO CARR CREEK BR & APP P550201	
								DESIGN/BRIDGE REPLACEMENT	
								LOCAL LOW COST BRIDGE	BRIDGE PROG 15% OFF
2012	8999-00-61	07/25/12	206	C/E	RECST	0.000	LOC STR	C HUDSON, WISCONSIN STREET	\$100,000 - \$249,999
								11TH STREET - VINE STREET	
								DESIGN/RECONSTRUCTION	
								STP URBAN 5,000 - 20,000	STP-<200,000 S-LU EX
2012	8999-00-63	07/25/12	206	C/E	PVRPLA	0.000	LOC STR	V NORTH HUDSON, WISCONSIN ST NORTH	\$0 - \$99,999
								3RD STREET N - 6TH STREET N	
								DESIGN/PAVEMENT REPLACEMENT	
								STP URBAN 5,000 - 20,000	STP-<200,000 S-LU EX
2013	1540-00-02	07/25/13	206	C/E	MISC	0.000	LOC STR	C RIVER FALLS, NORTH MAIN STREET	\$0 - \$99,999
								UNION STREET INTERSECTION	
								DESIGN/SFTY/PEDESTRIAN IMPROVEMENTS	
								SAFETY (REGULAR HSIP)	HIGHWAY SAFETY IMP P
2013	1540-00-72	07/09/13	206	LET	MISC	0.000	LOC STR	C RIVER FALLS, NORTH MAIN STREET	\$0 - \$99,999
								UNION STREET INTERSECTION	
								CONST/SFTY/PEDESTRIAN IMPROVEMENTS	

**2012-2015 Final STIP Project Listing  
NW Region  
ST. CROIX County**

Year	Project	Schd Dt	Pgm	Contract Type	Concept	Net Miles	HWY	Project Description WISDOT Program	Estimate Anticipated Funding
								SAFETY (REGULAR HSIP)	HIGHWAY SAFETY IMP P
2013	8944-00-75	12/10/13	205	LET	BRRPL	0.000	LOC STR	T HUDSON, TROUT BROOK ROAD	\$250,000 - \$499,999
								WILLOW RIVER BRIDGE & APPR B550267	
								CONST/BRIDGE REPLACEMENT	
								LOCAL LOW COST BRIDGE	BRIDGE PROG 15% OFF
2013	8947-00-70	12/10/13	205	LET	BRRPL	0.000	LOC STR	T BALDWIN, 90TH AVENUE	\$100,000 - \$249,999
								TRIB TO CARR CREEK BR & APP B550269	
								CONST/BRIDGE REPLACEMENT	
								LOCAL LOW COST BRIDGE	BRIDGE PROG 15% OFF
2013	8999-00-62	07/09/13	206	LET	RECST	0.000	LOC STR	C HUDSON, WISCONSIN STREET	\$500,000 - \$749,999
								11TH STREET - VINE STREET	
								CONST/RECONSTRUCTION	
								STP URBAN 5,000 - 20,000	STP-<200,000 S-LU EX
	7200-01-02		303	I/E	BRNEW	0.100	STH 035	RIVER FALLS - HUDSON ROAD	\$100,000 - \$249,999
								GLOVER ROAD OVERPASS:B-55-0231	
								STATE 3R	MINIMUM GUARANTEE
	7200-04-31		303	I/E	RDMTN	6.910	STH 035	RIVER FALLS - HUDSON	\$0 - \$99,999
								CTH U TO IH 94	
								DESIGN/RDMTN/CONCRETE BASE PATCH	
								STATE 3R	NON-FEDERAL
2013	7200-02-71	03/12/13	303	LET	BRNEW	0.080	STH 035	RIVER FALLS - HUDSON	\$10,000,000 - \$10,999,999
								RADIO ROAD INTERCHANGE B-55-0232	
								CONSTRUCTION/NEW BRIDGE	
								STATE 3R	STP ANY AREAS
2014	7200-01-22	11/25/14	303	R/E	BRNEW	0.100	STH 035	RIVER FALLS - HUDSON ROAD	\$250,000 - \$499,999
								GLOVER ROAD OVERPASS:B-55-0231	

**2012-2015 Final STIP Project Listing  
NW Region  
ST. CROIX County**

Year	Project	Schd Dt	Pgm	Contract Type	Concept	Net Miles	HWY	Project Description WISDOT Program	Estimate Anticipated Funding
								STATE 3R	NON-FEDERAL
2014	7200-02-41	11/25/14	303	UTL	BRNEW	0.080	STH 035	RIVER FALLS - HUDSON	\$0 - \$99,999
								RADIO ROAD INTERCHANGE B-55-0232	
								UTL/ST CROIX GAS PARCEL #10	
								STATE 3R	NON-FEDERAL
2015	8080-05-61	12/08/15	303	LET	RDMTN	0.890	STH 035	V NORTH HUDSON, 6TH STREET	\$500,000 - \$749,999
								LAKE MALLALIEU TO SOMMERS STREET	
								CONSTR/ROAD MAINTENANCE	
								STATE 3R	NON-FEDERAL
	8071-00-32		303	I/E	RDMTN	5.030	STH 046	CYLON - DEER PARK ROAD	\$0 - \$99,999
								USH 63 - NORTH COUNTY LINE	
								STATE 3R	MINIMUM GUARANTEE
	1550-03-03		303	I/E	MISC	0.000	STH 064	HOULTON - NEW RICHMOND ROAD	\$0 - \$99,999
								ST.CRIOX RIVER BRIDGE: B-55-0919	
								REVIEW CONTRACTS AND DOCUMENTS	
								STATE LOW COST BRIDGE	NON-FEDERAL
2012	8110-00-73	07/10/12	303	LET	RESURF	6.130	STH 064	NEW RICHMOND - CONNORSVILLE	\$2,000,000 - \$2,999,999
								USH 63 - EAST COUNTY LINE	
								CONSTRUCTION/RESURFACING	
								STATE 3R	STP ANY AREAS
2012	8110-00-75	04/10/12	303	LET	MISC	0.300	STH 064	STILLWATER - NEW RICHMOND	\$250,000 - \$499,999
								MARSH CREEK TO 85TH STREET	
								CONSTRUCTION/MISCELLANEOUS	
								STATE 3R	NON-FEDERAL
2012	8110-00-80	05/25/12	303	OST	BRSHRM	0.320	STH 064	STILLWATER - NEW RICHMOND	\$2,000,000 - \$2,999,999



**2012-2015 Final STIP Project Listing  
NW Region  
ST. CROIX County**

Year	Project	Schd Dt	Pgm	Contract Type	Concept	Net Miles	HWY	Project Description WISDOT Program	Estimate Anticipated Funding
								ST CROIX RIV LIFT BRIDGE B-55-0919	
								CONS/BRSHRM/BRIDGE MNTNC/MNDOT LEAD	
								STATE 3R	STP ANY AREAS
	1540-02-06		303	I/E	RESURF	6.610	STH 065	RIVER FALLS - NEW RICHMOND	\$100,000 - \$249,999
								USH 12 TO RICHMOND DRIVE	
								DESIGN/RESURFACING	
								STATE 3R	STP ANY AREAS
	1540-05-01		303	I/E	RECSTE	3.010	STH 065	RIVER FALLS - ROBERTS ROAD	\$500,000 - \$749,999
								INTERSTATE 94 - USH 12	
								(ROBERTS BYPASS)	
								STATE 3R	MINIMUM GUARANTEE
	1540-06-04		303	I/E	RECSTE	3.010	STH 065	RIVER FALLS - ROBERTS ROAD	\$500,000 - \$749,999
								INTERSTATE 94 - USH 12	
								EXPANSION TO FOUR LANES	
								STATE 3R	MINIMUM GUARANTEE
	1540-07-00		303	I/E	RECSTE	2.730	STH 065	ROBERTS - NEW RICHMOND ROAD	\$500,000 - \$749,999
								130TH AVENUE - 157TH AVENUE	
								STATE 3R	MINIMUM GUARANTEE
2012	1540-02-46	09/25/12	303	UTL	RECST	0.090	STH 065	RIVER FALLS - NEW RICHMOND	\$0 - \$99,999
								CTH G INTERSECTION	
								UTL/XCEL ENERGY GAS /PAR#60	
								STATE 3R	NON-FEDERAL
2012	1540-02-47	09/25/12	303	UTL	RECST	0.090	STH 065	RIVER FALLS - NEW RICHMOND	\$0 - \$99,999
								CTH G INTERSECTION	
								UTL/FRONTIER COMMUNICATIONS/PAR #70	
								STATE 3R	NON-FEDERAL

**2012-2015 Final STIP Project Listing  
NW Region  
ST. CROIX County**

Year	Project	Schd Dt	Pgm	Contract Type	Concept	Net Miles	HWY	Project Description WISDOT Program	Estimate Anticipated Funding
2012	1540-02-48	09/25/12	303	UTL	RECST	0.090	STH 065	RIVER FALLS - NEW RICHMOND	\$0 - \$99,999
								CTH G INTERSECTION	
								UTL/ST CROIX ELECTRIC COOP/PAR #80	
								STATE 3R	NON-FEDERAL
2012	1540-02-75	03/13/12	303	LET	RECST	0.090	STH 065	RIVER FALLS - NEW RICHMOND	\$1,000,000 - \$1,999,999
								CTH G INTERSECTION	
								CONSTRUCTION/RECST TO A ROUNDABOUT	
								SAFETY (REGULAR HSIP)	STP-<200,000 S-LU EX
2012	1540-03-46	09/25/12	303	UTL	RECST	0.110	STH 065	RIVER FALLS - NEW RICHMOND	\$0 - \$99,999
								CTH TT INTERSECTION	
								UTL/AT&T WISCONSIN/PARCEL 60	
								STATE 3R	NON-FEDERAL
2012	1540-03-47	09/25/12	303	UTL	RECST	0.110	STH 065	RIVER FALLS - NEW RICHMOND	\$0 - \$99,999
								CTH TT INTERSECTION	
								UTL/QWEST/PARCEL 70	
								STATE 3R	NON-FEDERAL
2012	1540-03-48	09/25/12	303	UTL	RECST	0.110	STH 065	RIVER FALLS - NEW RICHMOND	\$0 - \$99,999
								CTH TT INTERSECTION	
								UTL/ST CROIX ELECTRIC COOP/PAR #80	
								STATE 3R	NON-FEDERAL
2012	1540-03-75	03/13/12	303	LET	RECST	0.110	STH 065	RIVER FALLS - NEW RICHMOND	\$2,000,000 - \$2,999,999
								CTH TT INTERSECTION	
								CONSTR/RECONSTRUCT TO A ROUNDABOUT	
								STATE 3R	STP-<200,000 S-LU EX
2012	1540-04-71	03/13/12	303	LET	RESURF	3.010	STH 065	RIVER FALLS - ROBERTS	\$250,000 - \$499,999
								70TH STREET TO USH 12 EAST	
								CONSTRUCTION/RESURFACING	

**2012-2015 Final STIP Project Listing  
NW Region  
ST. CROIX County**

Year	Project	Schd Dt	Pgm	Contract Type	Concept	Net Miles	HWY	Project Description WISDOT Program	Estimate Anticipated Funding
								STATE 3R	STP-<200,000 S-LU EX
	8650-01-31		303	I/E	RDMTN	6.140	STH 128	ELMWOOD - STH 64	\$0 - \$99,999
								STH 170 TO STH 64	
								DESIGN/ROAD MAINTENANCE	
								STATE 3R	NON-FEDERAL
	8650-02-01		303	I/E	RESURF	9.450	STH 128	SPRING VALLEY - GLENWOOD CITY	\$0 - \$99,999
								IH 94 TO STH 170	
								DESIGN/RESURFACING	
								STATE 3R	STP ANY AREAS
2012	8948-04-74	06/12/12	205	LET	BRRHB	0.000	TWN RD	TOWN SPRINGFIELD, RUSTIC ROAD #4	\$100,000 - \$249,999
								BEAVER CREEK BRIDGE:P-55-0119	
								0.5 MILES WEST JUNCTION CTH W	
								LOCAL LOW COST BRIDGE	NON-FEDERAL
	8949-02-31		303	I/E	RDMTN	15.900	USH 012	HUDSON - BALDWIN	\$100,000 - \$249,999
								CTH U TO USH 63	
								DESIGN/ROADWAY MAINTENANCE	
								STATE 3R	NON-FEDERAL
	8949-04-31		303	I/E	RDMTN	8.960	USH 012	BALDWIN - MENOMONIE	\$0 - \$99,999
								USH 63 - STH 128	
								DESIGN/ROADWAY MAINTENANCE	
								STATE 3R	NON-FEDERAL
2012	8949-02-45	09/25/12	303	UTL	RECST	0.090	USH 012	HUDSON - BALDWIN	\$0 - \$99,999
								STH 65 SOUTH/120TH ST INTERSECTION	
								UTL/AT&T WISCONSIN/PARCEL #50	
								STATE 3R	NON-FEDERAL
2012	8949-02-46	09/25/12	303	UTL	RECST	0.090	USH 012	HUDSON - BALDWIN	\$0 - \$99,999
								STH 65 SOUTH/120TH ST INTERSECTION	

**2012-2015 Final STIP Project Listing  
NW Region  
ST. CROIX County**

Year	Project	Schd Dt	Pgm	Contract Type	Concept	Net Miles	HWY	Project Description WISDOT Program	Estimate Anticipated Funding
								UTL/XCEL ENERGY DISTRIBUTION/PAR#60	
								STATE 3R	NON-FEDERAL
2012	8949-02-75	03/13/12	303	LET	RECST	0.090	USH 012	HUDSON - BALDWIN	\$1,000,000 - \$1,999,999
								STH 65 SOUTH/120TH ST INTERSECTION	
								CONSTR/RECONSTRUCT TO A ROUNDABOUT	
								SAFETY (REGULAR HSIP)	STP-<200,000 S-LU EX
2012	8949-03-45	09/25/12	303	UTL	RECST	0.100	USH 012	HUDSON - BALDWIN	\$0 - \$99,999
								STH 65 NORTH/130TH ST INTERSECTION	
								UTL/AT&T WISCONSIN (PARCEL #50)	
								STATE 3R	NON-FEDERAL
2012	8949-03-46	09/25/12	303	UTL	RECST	0.100	USH 012	HUDSON - BALDWIN	\$0 - \$99,999
								STH 65 NORTH/130TH ST INTERSECTION	
								UTL/DAIRYLAND (PAR #60)	
								STATE 3R	NON-FEDERAL
2012	8949-03-47	09/25/12	303	UTL	RECST	0.100	USH 012	HUDSON - BALDWIN	\$0 - \$99,999
								STH 65 NORTH/130TH ST INTERSECTION	
								UTL/XCEL ENERGY,DISTRIBUTION/PAR#70	
								STATE 3R	NON-FEDERAL
2012	8949-03-76	03/13/12	303	LET	RECST	0.100	USH 012	HUDSON - BALDWIN	\$1,000,000 - \$1,999,999
								STH 65 NORTH/130TH ST INTERSECTION	
								CONSTR/RECONSTRUCT TO A ROUNDABOUT	
								SAFETY (REGULAR HSIP)	STP-<200,000 S-LU EX
	1550-03-05		303	I/E	MISC	0.140	USH 063	V BALDWIN, TENTH AVENUE	\$0 - \$99,999
								FIVE SIGNALIZED INTERSECTIONS	
								DESIGN/SAFETY/MISC/EVP INSTALLATION	
								STATE 3R	HWY SFE S-LU EXT
2012	1550-03-95	08/25/12	303	SFA	MISC	0.140	USH 063	V BALDWIN, TENTH AVENUE	\$0 - \$99,999

**2012-2015 Final STIP Project Listing  
NW Region  
ST. CROIX County**

Year	Project	Schd Dt	Pgm	Contract Type	Concept	Net Miles	HWY	Project Description WISDOT Program	Estimate Anticipated Funding
								FIVE SIGNALIZED INTERSECTIONS	
								CONSTR/SAFETY/MISC/EVP INSTALLATION	
								STATE 3R	HWY SFE S-LU EXT
2012	8070-01-44	10/25/12	303	UTL	RECST	0.065	USH 063	BALDWIN - CLEAR LAKE	\$0 - \$99,999
								STH 46 AND STH 64 INTERSECTION	
								UTL/FRONTIER COMMUNICATIONS/PAR #40	
								STATE 3R	NON-FEDERAL
2012	8070-09-71	12/11/12	303	LET	RECOND	0.000	USH 063	BALDWIN - CLEAR LAKE	\$8,000,000 - \$8,999,999
								USH 12 WEST TO STH 64	
								CONSTRUCTION/RECONDITIONING	
								STATE 3R	STP ANY AREA
2013	8070-08-76	07/09/13	303	LET	PVRPLA	4.010	USH 063	BALDWIN - CLEAR LAKE	\$3,000,000 - \$3,999,999
								STH 64 TO NORTH COUNTY LINE	
								CONSTRUCTION/PAVEMENT REPLACEMENT	
								STATE 3R	STP ANY AREAS
2013	8070-09-41	10/25/13	303	UTL	RECOND	11.210	USH 063	BALDWIN - CLEAR LAKE	\$0 - \$99,999
								USH 12 WEST TO STH 64	
								UTL/ST CROIX CO ELECTRIC/PAR #10	
								STATE 3R	NON-FEDERAL
2013	8070-09-42	10/25/13	303	UTL	RECOND	11.210	USH 063	BALDWIN - CLEAR LAKE	\$0 - \$99,999
								USH 12 WEST TO STH 64	
								UTL/BALDWIN TELECOM/PAR #20	
								STATE 3R	NON-FEDERAL
2012	8110-02-40	06/25/12	304	UTL	BRNEW	0.000	VAR HWY	STILLWATER - SOMERSET	\$0 - \$99,999
								ST CROIX RIVER BRIDGE APPROACH (WI)	
								UTL/LEVEL-OF-EFFORT	
								MAJOR INTERSTATE BRIDGE CONSTRUCTION	NON-FEDERAL

**2012-2015 Final STIP Project Listing  
NW Region  
ST. CROIX County**

Year	Project	Schd Dt	Pgm	Contract Type	Concept	Net Miles	HWY	Project Description WISDOT Program	Estimate Anticipated Funding
2013	8110-02-21	07/25/13	304	R/E	BRNEW	0.000	VAR HWY	STILLWATER - SOMERSET	\$3,000,000 - \$3,999,999
								ST CROIX RIVER BRIDGE APPROACH (WI)	
								REAL ESTATE ACQUISITION (APPROACH)	
								MAJOR INTERSTATE BRIDGE CONSTRUCTION	NON-FEDERAL
2013	8110-02-89	06/25/13	304	MIS	BRNEW	0.000	VAR HWY	STILLWATER - SOMERSET	\$9,000,000 - \$9,999,999
								ST CROIX RIVER BRIDGE B-55-0224	
								CONSTR/ENVIRONMENTAL MITIGATION	
								MAJOR INTERSTATE BRIDGE CONSTRUCTION	NON-FEDERAL
2014	8110-02-70	01/25/14	304	OST	BRNEW	0.000	VAR HWY	STILLWATER - SOMERSET	\$100 MILLION OR GREATER
								ST CROIX RIVER BRIDGE B-55-0224	
								CONSTR/BRG NEW (MNDOT LEAD AGENCY)	
								MAJOR INTERSTATE BRIDGE CONSTRUCTION	NAT'L HWY SYSTEM
2014	8110-02-71	02/11/14	304	LET	RECSTE	0.000	VAR HWY	STILLWATER - SOMERSET	\$35,000,000 - \$39,999,999
								ST CROIX RIVER TO 150TH AVENUE	
								CONSTRUCTION/GRADE/BASE/PAVEMENT	
								MAJOR INTERSTATE BRIDGE CONSTRUCTION	NAT'L HWY SYSTEM
2014	8110-02-72	02/11/14	304	LET	BRNEW	0.000	VAR HWY	STILLWATER - SOMERSET	\$8,000,000 - \$8,999,999
								2 STH 35 STRUCTURES & PED UNDERPASS	
								CONSTRUCTION/NEW BRG(2) & CLVRT (1)	
								MAJOR INTERSTATE BRIDGE CONSTRUCTION	NAT'L HWY SYSTEM

**2012-2015 Final STIP Project Listing  
NW Region  
STATEWIDE County**

<b>Year</b>	<b>Project</b>	<b>Schd Dt</b>	<b>Pgm</b>	<b>Contract Type</b>	<b>Concept</b>	<b>Net Miles</b>	<b>HWY</b>	<b>Project Description WISDOT Program</b>	<b>Estimate Anticipated Funding</b>
2014	9227-01-07	06/25/14	303	C/E	MISC	0.000	VAR HWY	NORTHWEST REGION, VARIOUS HIGHWAYS	\$3,000,000 - \$3,999,999
								SHELF DESIGN PLACEHOLDER	
								DESIGN	
								STATE 3R	NON-FEDERAL

**2012-2015 Final STIP Project Listing  
NW Region  
TAYLOR County**

Year	Project	Schd Dt	Pgm	Contract Type	Concept	Net Miles	HWY	Project Description WISDOT Program	Estimate Anticipated Funding
2013	8900-06-76	04/09/13	206	LET	PVRPLA	0.000	CTH D	WESTBORO - RIB LAKE ROAD	\$1,000,000 - \$1,999,999
								BUSINESS 13 SOUTH TO WELL STREET	
								CONST PVRPLA	
								STP RURAL	STP NON-URBAN
2013	8896-05-72	05/14/13	206	LET	RECOND	0.000	CTH M	STH 73 - STH 13 (FR 13)	\$3,000,000 - \$3,999,999
								CTH G - WINTER SPORTS ROAD	
								CONST/FOREST HWY PROGRAM RECOND	
								FOREST HWYS/PUBLIC LANDS	FOREST HIGHWAYS
2013	8896-05-73	05/14/13	206	LET	RECST	0.000	CTH M	STH 73 - STH 13 (FR 13)	\$1,000,000 - \$1,999,999
								WINTER SPORTS ROAD - RICHTER ROAD	
								CONST/RECONSTRUCTION	
								STP RURAL	STP <5K POPULATION S
2012	8888-08-73	04/10/12	206	LET	RECST	0.119	CTH O	STH 64 - STH 13	\$250,000 - \$499,999
								CTH O AND CTH E INTERSECTION	
								CON,PORKCHOP ISLANDS&RADII WIDENING	
								SAFETY (REGULAR HSIP)	HIGHWAY SAFETY IMP P
2012	8890-00-00	07/25/12	205	C/E	BRRPL	0.000	LOC STR	C MEDFORD, STATE STREET	\$100,000 - \$249,999
								BLACK RIVER BRIDGE P600704	
								DESIGN/BRIDGE REPLACEMENT	
								LOCAL LOW COST BRIDGE	BRIDGE PROG 15% OFF
2014	8890-00-70	06/10/14	205	LET	BRRPL	0.000	LOC STR	C MEDFORD, STATE STREET	\$500,000 - \$749,999
								BLACK RIVER BRIDGE B600134	
								CONST/BRIDGE REPLACEMENT	
								LOCAL LOW COST BRIDGE	BRIDGE PROG 15% OFF
	1610-02-32		303	I/E	RDMTN	3.310	STH 013	ABBOTSFORD - MEDFORD	\$0 - \$99,999
								CTH A TO CTH O	
								DESIGN/ROADWAY MAINTENANCE	



**2012-2015 Final STIP Project Listing  
NW Region  
TAYLOR County**

Year	Project	Schd Dt	Pgm	Contract Type	Concept	Net Miles	HWY	Project Description WISDOT Program	Estimate Anticipated Funding
								STATE 3R	NON-FEDERAL
	1610-07-30		303	I/E	RDMTN	5.760	STH 013	MEDFORD - PRENTICE	\$0 - \$99,999
								CTH M EAST TO STH 102	
								DESIGN/ROADWAY MAINTENANCE	
								STATE 3R	NON-FEDERAL
2012	1610-06-42	03/25/12	303	UTL	RECSTE	2.350	STH 013	MEDFORD, EIGHTH STREET	\$0 - \$99,999
								CTH 0 TO CORRECTION LANE	
								UTL/WE ENERGIES /PAR #20	
								STATE 3R	NON-FEDERAL
2012	1610-06-43	03/25/12	303	UTL	RECSTE	2.350	STH 013	MEDFORD, EIGHTH STREET	\$0 - \$99,999
								CTH 0 TO CORRECTION LANE	
								UTL/MEDFORD ELECTIC UTILITY/PAR #30	
								STATE 3R	NON-FEDERAL
2012	1610-06-44	03/25/12	303	UTL	RECSTE	2.350	STH 013	MEDFORD, EIGHTH STREET	\$0 - \$99,999
								CTH 0 TO CORRECTION LANE	
								UTL/CHARTER COMMUNICATIONS/PAR #40	
								STATE 3R	NON-FEDERAL
2012	1610-06-46	03/25/12	303	UTL	RECSTE	2.350	STH 013	MEDFORD, EIGHTH STREET	\$0 - \$99,999
								CTH 0 TO CORRECTION LANE	
								UTL/MEDFORD PUBLIC WORKS/PAR #60	
								STATE 3R	NON-FEDERAL
2015	1610-01-75	01/13/15	303	LET	RESURF	0.550	STH 013	V STETSONVILLE, STH 13	\$250,000 - \$499,999
								MINK AVENUE TO EAST FINCH AVENUE	
								CONSTRUCTION/RESURFACING	
								STATE 3R	NAT'L HWY SYSTEM
	8220-03-03		303	I/E	RESURF	3.250	STH 064	GILMAN - MEDFORD	\$0 - \$99,999
								STH 73 N JCT TO STH 73 S JCT	

**2012-2015 Final STIP Project Listing  
NW Region  
TAYLOR County**

Year	Project	Schd Dt	Pgm	Contract Type	Concept	Net Miles	HWY	Project Description WISDOT Program	Estimate Anticipated Funding
								DESIGN/RESURFACING	
								STATE 3R	STP <200,000 POPULAT
2014	8220-05-72	09/09/14	303	LET	PVRPLA	13.320	STH 064	GILMAN - MEDFORD	\$7,000,000 - \$7,999,999
								COYOTE DRIVE TO CENTRAL AVENUE	
								CONSTRUCTION/PAVEMENT REPLACEMENT	
								STATE 3R	STP <200,000 POPULAT
	8210-08-04		303	I/E	RESURF	11.460	STH 073	THORP - INGRAM	\$100,000 - \$249,999
								NYE STREET TO STH 64	
								DESIGN/RESURFACING	
								STATE 3R	STP ANY AREAS
	8210-08-05		303	I/E	RESURF	5.250	STH 073	THORP - INGRAM	\$0 - \$99,999
								ST 64 W JUNCTION - CTH M E JUNCTION	
								DESIGN/RESURFACING	
								STATE 3R	STP <200,000 POPULAT
	8210-08-30		303	I/E	RDMTN	11.390	STH 073	THORP - INGRAM	\$100,000 - \$249,999
								CTH M WEST TO NORTH COUNTY LINE	
								DESIGN/ROADWAY MAINTENANCE	
								STATE 3R	NON-FEDERAL
	9535-00-31		303	I/E	RDMTN	1.640	STH 097	STRATFORD - GOODRICH	\$0 - \$99,999
								SOUTH COUNTY LINE TO STH 64	
								DESIGN/ROAD MAINTENANCE	
								STATE 3R	NON-FEDERAL
2013	8899-01-73	01/08/13	205	LET	BRRPL	0.000	TWN RD	T WESTBORO, OLD HWY 13	\$1,000,000 - \$1,999,999
								SILVER CREEK BRIDGE B600127	
								CONST BRRPL	
								LOCAL LOW COST BRIDGE	(117) BRIDGE 15% OFF

**2012-2015 Final STIP Project Listing**  
**NW Region**  
**TREMPEALEAU County**

Year	Project	Schd Dt	Pgm	Contract Type	Concept	Net Miles	HWY	Project Description WISDOT Program	Estimate Anticipated Funding
	1022-00-09		303	I/E	PVRPLA	3.680	IH 094	EAU CLAIRE - OSSEO	\$1,000,000 - \$1,999,999
								CTH NN TO EAST COUNTY LINE	
								DESIGN/ PAVEMENT REPLACEMENT	
								BACKBONE	INTERSTATE MAINTENAN
	1023-07-02		303	I/E	BRRPL	0.120	IH 094	EAU CLAIRE - OSSEO	\$500,000 - \$749,999
								CTH NN & BUFFALO RIVER E & WB BRDGS	
								DESIGN/4 BRIDGE REPLACEMENTS	
								BACKBONE	INTERSTATE MAINTENAN
2013	1022-02-64	11/12/13	303	LET	RDMTN	3.680	IH 094	EAU CLAIRE - OSSEO	\$4,000,000 - \$4,999,999
								CTH NN TO EAST COUNTY LINE	
								CONSTRUCTION/ROADWAY MAINTENANCE	
								BACKBONE	NON-FEDERAL
2013	1022-02-75	01/25/13	303	MIS	RDMTN	3.680	IH 094	EAU CLAIRE - OSSEO	\$0 - \$99,999
								CTH NN TO EAST COUNTY LINE	
								MIS CONSTR/PROCUREMENT OF ITS ITEMS	
								BACKBONE	INTERSTATE MAINTENAN
2013	1022-02-94	11/25/13	303	SFA	RDMTN	3.680	IH 094	EAU CLAIRE - OSSEO	\$0 - \$99,999
								CTH NN TO EAST COUNTY LINE	
								TRF MITIGATION/CONSTR ID 1022-02-64	
								BACKBONE	INTERSTATE MAINTENAN
	7150-01-01		303	I/E	RESURF	5.180	STH 054	WINONA - GALESVILLE	\$100,000 - \$249,999
								STH 93 TO USH 53	
								DESIGN/RESURFACING	
								STATE 3R	STP <200,000 POPULAT
	7130-00-01		303	I/E	RESURF	13.420	STH 093	CENTERVILLE - INDEPENDENCE	\$250,000 - \$499,999
								STH 35 TO STH 95	
								DESIGN/RESURFACING	

**2012-2015 Final STIP Project Listing  
NW Region  
TREMPEALEAU County**

Year	Project	Schd Dt	Pgm	Contract Type	Concept	Net Miles	HWY	Project Description WISDOT Program	Estimate Anticipated Funding
								STATE 3R	STP ANY AREAS
	7130-00-02		303	I/E	MISC	0.060	STH 093	CENTERVILLE - INDEPENDENCE	\$0 - \$99,999
								TREMPEALEAU RIVER BRIDGE B-61-0123	
								DESIGN/MISC/EMERGENCY BRIDGE REPAIR	
								STATE 3R	NON-FEDERAL
	7130-00-30		303	I/E	RDMTN	8.960	STH 093	CENTERVILLE - INDEPENDENCE	\$100,000 - \$249,999
								STH 95 TO STH 121 EAST BOUND	
								DESIGN/ROADWAY MAINTENANCE	
								STATE 3R	NON-FEDERAL
	7130-08-01		303	I/E	RESURF	14.860	STH 093	INDEPENDENCE - ELEVA	\$250,000 - \$499,999
								STH 121 WEST TO NORTH COUNTY LINE	
								DESIGN/RESURFACING	
								STATE 3R	STP ANY AREAS
2014	7130-08-72	02/11/14	303	LET	BRRPL	0.070	STH 093	C INDEPENDENCE, OSSEO ROAD	\$1,000,000 - \$1,999,999
								ELK CREEK BRIDGE B-61-0211	
								CONSTRUCTION/ BRIDGE REPLACEMENT	
								STATE LOW COST BRIDGE	BRIDGE 65% ON SYS
2014	7132-07-70	02/11/14	303	LET	RECST	0.170	STH 093	C INDEPENDENCE, BURROWS ROAD	\$250,000 - \$499,999
								A STREET TO 7TH STREET	
								CONSTR/RECONSTRUCT CURVE	
								SAFETY (REGULAR HSIP)	HIGHWAY SAFETY IMP P
2014	7132-08-72	02/11/14	303	LET	RECST	1.300	STH 093	C INDEPENDENCE, OSSEO ROAD	\$6,000,000 - \$6,999,999
								A STREET - INDEE BOULEVARD	
								CONST OPS/ RECONSTRUCTION	
								STATE 3R	STP <200,000 POPULAT
	7560-00-00		303	I/E	RDMTN	15.430	STH 095	FOUNTAIN CITY - BLAIR	\$100,000 - \$249,999
								WEST COUNTY LINE TO USH 53	

**2012-2015 Final STIP Project Listing  
NW Region  
TREMPEALEAU County**

Year	Project	Schd Dt	Pgm	Contract Type	Concept	Net Miles	HWY	Project Description WISDOT Program	Estimate Anticipated Funding
								DESIGN/ROADWAY MAINTENANCE	
								STATE 3R	NON-FEDERAL
2014	7560-06-50	03/25/14	303	R/R	MISC	4.440	STH 095	BLAIR - MERRILLAN	\$100,000 - \$249,999
								WISONSIN CENTRAL LTD RR #281772J	
								RR OPS/INSTALL SIGNALS	
								STATE 3R	STP <200,000 POPULAT
2014	7560-06-51	03/25/14	303	R/R	MISC	4.440	STH 095	BLAIR - MERRILLAN	\$100,000 - \$249,999
								WISONSIN CENTRAL LTD RR #281772J	
								RR OPS/RESURFACING	
								STATE 3R	STP <200,000 POPULAT
2014	7560-06-70	11/11/14	303	LET	RESURF	4.440	STH 095	BLAIR - MERRILLAN	\$2,000,000 - \$2,999,999
								USH 53 TO EAST COUNTY LINE	
								CONSTR/RESURFACING	
								STATE 3R	STP <200,000 POPULAT
	7505-00-06		303	I/E	RESURF	5.330	STH 121	INDEPENDENCE - NORTHFIELD	\$100,000 - \$249,999
								STH 93 TO USH 53	
								DESIGN/RESURFACING	
								STATE 3R	STP <200,000 POPULAT
2014	7505-00-50	03/25/14	303	R/R	MISC	0.010	STH 121	INDEPENDENCE - NORTHFIELD	\$100,000 - \$249,999
								CANADIAN NATIONAL RR XING # 281801S	
								RAILROAD OPS/SIGNALS & GATES	
								STATE 3R	STP <200,000 POPULAT
2014	7505-00-51	03/25/14	303	R/R	MISC	0.010	STH 121	INDEPENDENCE - NORTHFIELD	\$0 - \$99,999
								CANADIAN NATIONAL RR XING # 281801S	
								RAILROAD OPS/RESURFACE CROSSING	
								STATE 3R	STP <200,000 POPULAT
2014	7505-00-71	11/11/14	303	LET	RESURF	5.330	STH 121	INDEPENDENCE - NORTHFIELD	\$3,000,000 - \$3,999,999

**2012-2015 Final STIP Project Listing  
NW Region  
TREMPEALEAU County**

Year	Project	Schd Dt	Pgm	Contract Type	Concept	Net Miles	HWY	Project Description WISDOT Program	Estimate Anticipated Funding
								STH 93 TO USH 53	
								CONSTRUCTION/RESURFACING	
								STATE 3R	STP <200,000 POPULAT
2013	7276-00-02	05/25/13	205	C/E	BRRPL	0.000	TWN RD	T ARCADIA, MILL ROAD	\$0 - \$99,999
								TURTON CREEK BRIDGE P610171	
								P/E BRRPL	
								LOCAL LOW COST BRIDGE	(117) BRIDGE 15% OFF
2013	7276-00-72	05/14/13	205	LET	BRRPL	0.000	TWN RD	T ARCADIA, MILL ROAD	\$500,000 - \$749,999
								TURTON CREEK BRIDGE B610209	
								CONST BRRPL	
								LOCAL LOW COST BRIDGE	(117) BRIDGE 15% OFF
2013	7287-00-01	05/25/13	205	C/E	BRRHB	0.000	TWN RD	T SUMNER, RIPHENBERG ROAD	\$0 - \$99,999
								KING CREEK BRIDGE P610114	
								P/E BRRHB	
								LOCAL LOW COST BRIDGE	STP <200,000 POPULAT
2013	7287-00-71	05/14/13	205	LET	BRRHB	0.000	TWN RD	T SUMNER, RIPHENBERG ROAD	\$250,000 - \$499,999
								KING CREEK BRIDGE	
								CONST BRRHB	
								LOCAL LOW COST BRIDGE	(117) BRIDGE 15% OFF
2015	1520-04-71	11/10/15	303	LET	RESURF	2.150	USH 010	OSSEO - FAIRCHILD	\$1,000,000 - \$1,999,999
								IH 94 TO EAST COUNTY LINE	
								CONSTRUCTION/RESURFACING	
								STATE 3R	STP ANY AREAS
2013	1630-01-71	11/12/13	303	LET	RECOND	0.080	USH 053	GALESVILLE - WHITEHALL	\$100,000 - \$249,999
								STH 95 EAST INTERSECTION	
								CONSTR/RECONDITIONING	
								STATE 3R	STP ANY AREAS

**2012-2015 Final STIP Project Listing  
NW Region  
TREMPEALEAU County**

Year	Project	Schd Dt	Pgm	Contract Type	Concept	Net Miles	HWY	Project Description WISDOT Program	Estimate Anticipated Funding
2013	1630-02-21	08/25/13	303	R/E	RESURF	7.900	USH 053	WHITEHALL - OSSEO	\$0 - \$99,999
								RICHTER ROAD TO 121 EAST BOUND	
								REAL ESTATE ACQUISITION/RESURFACING	
								STATE 3R	NON-FEDERAL
2013	1634-03-71	12/10/13	303	LET	RESURF	9.650	USH 053	GALESVILLE - BLAIR	\$6,000,000 - \$6,999,999
								PRAIRIE RIDGE LN TO LUND COULEE LN	
								CONS/RESUR & 2-BRRPL B-61-202 & 204	
								STATE 3R	STP ANY AREAS
2014	1630-01-73	12/09/14	303	LET	BRRHB	0.060	USH 053	GALESVILLE - WHITEHALL	\$750,000 - \$999,999
								TREMPEALEAU RIVER BRIDGE B-61-0050	
								CONSTR/BRG REHABILITATION (OVERLAY)	
								STATE 3R	STP ANY AREAS
2014	1630-02-71	12/09/14	303	LET	RESURF	7.900	USH 053	WHITEHALL - OSSEO	\$3,000,000 - \$3,999,999
								RICHTER ROAD TO 121 EAST BOUND	
								CONSTRUCTION/RESURFACING	
								STATE 3R	STP ANY AREAS
2015	1630-02-70	01/13/15	303	LET	BRRHB	0.060	USH 053	V PIGEON FALLS, EKERN STREET	\$100,000 - \$249,999
								PIGEON CREEK BRIDGE B-61-0058	
								CONSTR/BRG REHABILITATION (OVERLAY)	
								STATE 3R	STP ANY AREAS

**2012-2015 Final STIP Project Listing  
NW Region  
WASHBURN County**

Year	Project	Schd Dt	Pgm	Contract Type	Concept	Net Miles	HWY	Project Description WISDOT Program	Estimate Anticipated Funding
2013	8812-00-70	07/25/13	206	LFA	PVRPLA	0.000	CTH B	USH 53 - CTH M	\$1,000,000 - \$1,999,999
								FERNANDER ROAD - CTH M	
								STP RURAL	STP <5K POPULATION S
2012	8801-00-70	04/25/12	206	LFA	RECST	0.000	CTH F	USH 53 - USH 63	\$1,000,000 - \$1,999,999
								USH 53 TO GARDNER LAKE ROAD	
								CONSTRUCTION/RECONSTRUCTION	
								STP RURAL	STP NON-URBAN
2013	8801-00-71	07/25/13	206	LFA	RECOND	0.000	CTH F	LAMPSON - USH 63	\$1,000,000 - \$1,999,999
								GARDNER LAKE ROAD - SWANSON ROAD	
								CONST/RECONDITIONING	
								STP RURAL	STP <5K POPULATION S
2012	8478-00-70	02/25/12	206	LFA	RECST	0.000	CTH H	USH 63 - CTH A	\$1,000,000 - \$1,999,999
								USH 53 - CTH A	
								CONST/RECST	
								STP RURAL	STP NON-URBAN
2012	8472-00-00	07/25/12	205	C/E	BRRPL	0.000	LOC STR	T FROG CREEK, WOZNY ROAD	\$0 - \$99,999
								TOTAGATIC RIVER BRIDGE P650903	
								DESIGN/BRIDGE REPLACEMENT	
								LOCAL LOW COST BRIDGE	BRIDGE PROG 15% OFF
2012	8482-00-00	07/25/12	205	C/E	BRRPL	0.000	LOC STR	T TREGO, LAKESIDE ROAD	\$0 - \$99,999
								NAMEKAGON RIVER BRIDGE P650006	
								DESIGN/BRIDGE REPLACEMENT	
								LOCAL LOW COST BRIDGE	BRIDGE PROG 15% OFF
2013	8466-00-70	04/25/13	214	LLC	RECST	0.000	LOC STR	V OF BIRCHWOOD, MAIN STREET	\$500,000 - \$749,999
								PARK AVENUE TO STH 48	
								CONST/TE/ENHANCEMENT PROGRAM	



**2012-2015 Final STIP Project Listing  
NW Region  
WASHBURN County**

Year	Project	Schd Dt	Pgm	Contract Type	Concept	Net Miles	HWY	Project Description WISDOT Program	Estimate Anticipated Funding
								LOCAL ENHANCEMENTS	STP-ENHANCEMENT S-LU
2014	8472-00-70	06/10/14	205	LET	BRRPL	0.000	LOC STR	T FROG CREEK, WOZNY ROAD	\$250,000 - \$499,999
								TOTAGATIC RIVER BRIDGE B650052	
								CONST/BRIDGE REPLACEMENT	
								LOCAL LOW COST BRIDGE	BRIDGE PROG 15% OFF
2014	8482-00-70	06/10/14	205	LET	BRRPL	0.000	LOC STR	T TREGO, LAKESIDE ROAD	\$500,000 - \$749,999
								NAMEKAGON RIVER BRIDGE B650053	
								CONST/BRIDGE REPLACEMENT	
								LOCAL LOW COST BRIDGE	BRIDGE PROG 15% OFF
	8050-05-00		303	I/E	RESURF	7.020	STH 070	SIREN - SPOONER	\$100,000 - \$249,999
								WEST COUNTY LINE TO USH 63	
								DESIGN/RESURFACING	
								STATE 3R	STP ANY AREAS
	8130-00-00		303	I/E	RESURF	5.700	STH 070	SPOONER - STONE LAKE	\$100,000 - \$249,999
								CTH B TO STH 27	
								DESIGN/RESURFACING	
								STATE 3R	STP ANY AREAS
	8130-01-30		303	I/E	RDMTN	9.230	STH 070	SPOONER - STONE LAKE	\$100,000 - \$249,999
								USH 63 TO CTH M (NORTH BOUND)	
								DESIGN/ROADWAY MAINTENANCE	
								STATE 3R	NON-FEDERAL
	8550-02-02		303	I/E	RESURF	17.430	STH 077	MINONG - HAYWARD	\$250,000 - \$499,999
								USH 53 TO STH 27	
								DESIGN/RESURFACING	
								STATE 3R	STP ANY AREAS
2012	8482-00-50	03/25/12	207	MIS	MISC	0.000	TWN RD	T TREGO, SCHLEIFE ROAD	\$0 - \$99,999
								WI GREAT NORTHERN RR XING 184523M	

**2012-2015 Final STIP Project Listing  
NW Region  
WASHBURN County**

Year	Project	Schd Dt	Pgm	Contract Type	Concept	Net Miles	HWY	Project Description WISDOT Program	Estimate Anticipated Funding
								RR/RAIL XING CLOSURE INCENTIVE PYMT	
								SAFETY - RAILROAD, ELIMINATION OF HAZARDS	RAIL HWY CROSS HAZ E
	1195-01-03		303	I/E	RECST	0.190	USH 053	SPOONER - MINONG	\$100,000 - \$249,999
								CTH E INTERSECTION	
								DESIGN/SAFETY/RECONSTRUCTION/J TURN	
								BACKBONE	NON-FEDERAL
	1195-02-00		303	I/E	RECST	0.200	USH 053	RICE LAKE - SPOONER	\$100,000 - \$249,999
								CTH B INTERSECTION	
								DESIGN/SAFETY/RECONSTRUCTION/J TURN	
								BACKBONE	NON-FEDERAL
	1196-00-00		303	I/E	PVRPLA	6.320	USH 053	MINONG - SOLON SPRINGS	\$1,000,000 - \$1,999,999
								BUS 53 (MINONG) TO CTH T (NB)	
								DESIGN/ PAVEMENT REPLACEMENT	
								BACKBONE	NAT'L HWY SYSTEM
	1196-00-32		303	I/E	RDMTN	6.350	USH 053	MINONG - SOLON SPRINGS	\$100,000 - \$249,999
								BUS 53 (MINONG) - CTH T	
								P/E, MAINLINE&RAMP/JOINT REPAIR	
								BACKBONE	NAT'L HWY SYSTEM
	1197-18-07		303	I/E	PVRPLA	19.270	USH 053	NEW AUBURN - SPOONER	\$250,000 - \$499,999
								26TH AVENUE TO CTH H (SB)	
								P/E PVRPLA	
								BACKBONE	NAT'L HWY SYSTEM
	1197-18-08		303	I/E	PVRPLA	19.270	USH 053	NEW AUBURN - SPOONER	\$250,000 - \$499,999
								26TH AVENUE TO CTH H (NB)	
								P/E PVRPLA	
								BACKBONE	NAT'L HWY SYSTEM
	1198-00-30		303	I/E	RDMTN	11.160	USH 053	SPOONER - MINONG	\$250,000 - \$499,999

**2012-2015 Final STIP Project Listing  
NW Region  
WASHBURN County**

Year	Project	Schd Dt	Pgm	Contract Type	Concept	Net Miles	HWY	Project Description WISDOT Program	Estimate Anticipated Funding
								WHALEN LAKE RD TO BUS 53(MINONG)SB	
								DESIGN/MAINLINE & RAMP/JOINT REPAIR	
								BACKBONE	NAT'L HWY SYSTEM
2015	1197-18-75	05/12/15	303	LET	RDMTN	19.270	USH 053	NEW AUBURN - SPOONER	\$5,000,000 - \$5,999,999
								26TH AVENUE TO CTH H (SB)	
								CONS RDMTN(BASE PATCH/JOINT REPAIR)	
								BACKBONE	NON-FEDERAL
2015	1197-18-76	05/12/15	303	LET	RDMTN	19.270	USH 053	NEW AUBURN - SPOONER	\$5,000,000 - \$5,999,999
								26TH AVENUE TO CTH H (NB)	
								CONS RDMTN(BASE PATCH/JOINT REPAIR)	
								BACKBONE	NON-FEDERAL
2015	1198-08-70	11/10/15	303	LET	RESURF	11.150	USH 053	SPOONER - MINONG	\$6,000,000 - \$6,999,999
								WHALEN LAKE RD TO BUS 53(MINONG) NB	
								CONSTRUCTION/RESURFACING	
								BACKBONE	INTERSTATE MAINTENAN
	1550-06-04		303	I/E	RESURF	1.950	USH 063	C SPOONER, RIVER STREET	\$0 - \$99,999
								GREEN VALLEY ROAD TO POPLAR STREET	
								DESIGN/RESURFACING	
								STATE 3R	STP <200,000 POPULAT
	1560-00-00		303	I/E	RESURF	3.000	USH 063	SPOONER - HAYWARD	\$0 - \$99,999
								STH 70 TO USH 53	
								DESIGN/RESURFACING	
								STATE 3R	STP ANY AREAS
2012	1550-21-21	07/25/12	303	R/E	RECOND	3.950	USH 063	CUMBERLAND - SPOONER	\$0 - \$99,999
								SOUTH COUNTY LINE TO WOODYARD ROAD	
								REAL ESTATE ACQ/ RECONDITIONING	
								STATE 3R	NON-FEDERAL

**2012-2015 Final STIP Project Listing  
NW Region  
WASHBURN County**

Year	Project	Schd Dt	Pgm	Contract Type	Concept	Net Miles	HWY	Project Description WISDOT Program	Estimate Anticipated Funding
2012	1560-31-40	06/25/12	303	UTL	RECOND	4.780	USH 063	CUMBERLAND - SPOONER	\$0 - \$99,999
								WOODYARD ROAD TO CTH B (EAST)	
								UTILITY RELOCATION/LEVEL OF EFFORT	
								STATE 3R	NON-FEDERAL
2013	1560-30-20	02/25/13	303	R/E	RESURF	12.690	USH 063	SPOONER - HAYWARD	\$0 - \$99,999
								CTH M TO VERMONT AVENUE	
								REAL ESTATE ACQUISITION/RESURFACING	
								STATE 3R	NON-FEDERAL
2014	1550-21-40	06/25/14	303	UTL	RECOND	3.950	USH 063	CUMBERLAND - SPOONER	\$0 - \$99,999
								SOUTH COUNTY LINE TO WOODYARD ROAD	
								UTILITY RELOCATION/LEVEL OF EFFORT	
								STATE 3R	NON-FEDERAL
2014	1550-21-71	01/14/14	303	LET	RECOND	3.950	USH 063	CUMBERLAND - SPOONER	\$3,000,000 - \$3,999,999
								SOUTH COUNTY LINE TO WOODYARD ROAD	
								CONST OPS/ RECONDITIONING	
								STATE 3R	STP ANY AREAS
2015	1560-30-71	07/14/15	303	LET	RESURF	12.690	USH 063	SPOONER - HAYWARD	\$5,000,000 - \$5,999,999
								CTH M TO VERMONT AVENUE	
								CONSTRUCTION/RESURFACE	
								STATE 3R	STP NON-URBAN
2015	1560-31-71	01/13/15	303	LET	RECOND	4.780	USH 063	CUMBERLAND - SPOONER ROAD	\$5,000,000 - \$5,999,999
								WOODYARD ROAD TO CTH B (EAST)	
								CONST OPS/RECONDITIONING	
								STATE 3R	STP ANY AREAS

# Indian Reservation Roads TIP

## Federal Lands Highway Program, 23 USC 204

### Tribal Contacts:

Honorable Michael Wiggins, Jr.  
Chairman, Bad River Tribal Council  
PO Box 39  
Odanah, WI 54861

Honorable Lewis Taylor  
Chairman, St. Croix Tribal Council  
24663 Angeline Ave  
Webster, WI 54893

Honorable Louis Taylor  
Chairman, Lac Courte Oreilles  
Governing Board  
13394 West Trepania  
Hayward, WI 54843

Honorable Garland T. McGeshick  
Chairman, Sokaogon Chippewa Community  
3051 Sand Lake Road  
Crandon, WI 54520

Honorable Brooks Big John  
President, Lac du Flambeau  
Tribal Council  
PO Box 67  
Lac du Flambeau, WI 54538

Honorable Kimberly Vele  
President, Stockbridge Munsee  
Tribal Council  
W13447 Camp 14 Road  
Bowler, WI 54416

Honorable Richard Hill  
Chairman, Oneida Business  
Committee  
PO Box 365  
Oneida, WI 54155

Honorable Wilfrid Cleveland  
President, Ho-Chunk Nation  
PO Box 667  
Black River Falls, WI 54615

Honorable Harold (Gus) Frank  
Chairman, Forest County  
Potawatomi Community  
PO Box 340  
Crandon, WI 54561

Honorable Laurie Boivin  
Chairwoman, Menominee Indian Tribe  
of Wisconsin  
PO Box 910  
Keshena, WI 54135-0910

Honorable Rose Soulier  
Chairwoman, Red Cliff  
Tribal Council  
Route 1 88385 Pike Road, Hwy 13  
Bayfield, WI 54814

Honorable James William, Jr.  
Chairman, Lac Vieux Desert Band of  
Lake Superior Chippewa Indians  
PO Box 249  
Watersmeet, MI 49969

NOTE: The updated CSTIP will be included as soon as it becomes available.



# Indian Reservation Roads Programs

## Federal Lands Highway

### CSTIP Report

FILTER: Reporting one CSTIP.



The CSTIP report shows the full contents of one or more CSTIPS.  
For example, if the report is requested for a particular reservation with a managing entity that also manages two other reservations, then projects for all three reservations are reported. This means that subtotal amounts are always correct, no matter what the filter might be. However, see the next remark on how to read subtotals.

The CSTIP Subtotal is the full total for values on the CSTIP.  
The state subtotal is the sum of the values in the state and on the current CSTIP. This report does not show overall state totals.  
The location subtotal is the sum of values for projects on a particular reservation and in a particular state. When a reservation lies in two states, project data for each part including the subtotal is presented in separate places.

Any type of CSTIP may be the subject of the report.



# Indian Reservation Roads Programs

## Federal Lands Highway

### CSTIP Report

FILTER: Reporting one CSTIP.



<b>Entity Name</b>	F55430 - Bad River			<b>FIRST PAGE FOR CSTIP</b>
<b>Program Class Code</b>	31E	<b>Fiscal Year</b>	2010	
<b>CSTIP Type</b>	TIP	<b>Funding Amount</b>	702159	

**State** 55 - Wisconsin **Projects on the CSTIP with this state are listed and subtotaled in this section**  
**Location** F55430 - Bad River **Covers that part of the reservation within the current state.**

<b>PCAS</b>	F5532600	<b>Phase</b>	<b>FY 2010 (\$)</b>	<b>FY 2011 (\$)</b>	<b>FY 2012 (\$)</b>	<b>FY 2013 (\$)</b>	<b>FY 2014 (\$)</b>
<b>Class</b>	R	<b>CE</b>	0	1,000	10,000	1,000	0
<b>Name</b>	POTATO RIVER ROAD	<b>CONS</b>	0	5,000	400,000	10,000	0
<b>County</b>	003 - Ashland	<b>PE</b>	2,000	18,000	0	0	0
<b>Project Type</b>	RECONS	<b>Z</b>	0	1,000	1,000	1,000	0
<b>Work Type</b>	3	<b>Total</b>	2,000	25,000	411,000	12,000	0
			<b>Total</b>				
							450,000
<b>PCAS</b>	F5535600	<b>Phase</b>	<b>FY 2010 (\$)</b>	<b>FY 2011 (\$)</b>	<b>FY 2012 (\$)</b>	<b>FY 2013 (\$)</b>	<b>FY 2014 (\$)</b>
<b>Class</b>	R	<b>CE</b>	5,000	20,000	1,000	0	0
<b>Name</b>	PINE FLATS ROAD	<b>CONS</b>	20,000	300,000	10,000	0	0
<b>County</b>	003 - Ashland	<b>PE</b>	33,000	0	0	0	0
<b>Project Type</b>	RECONS	<b>Z</b>	1,000	1,000	1,000	0	0
<b>Work Type</b>	3	<b>Total</b>	59,000	321,000	12,000	0	0
			<b>Total</b>				
							392,000
<b>PCAS</b>	F5543001	<b>Phase</b>	<b>FY 2010 (\$)</b>	<b>FY 2011 (\$)</b>	<b>FY 2012 (\$)</b>	<b>FY 2013 (\$)</b>	<b>FY 2014 (\$)</b>
<b>Class</b>	O	<b>CE</b>	2,000	2,000	2,000	2,000	0
<b>Name</b>	BAD RIVER SAFETY PROJECT	<b>CONS</b>	10,000	10,000	10,000	10,000	0
<b>County</b>	003 - Ashland	<b>PE</b>	1,000	1,000	1,000	1,000	0
<b>Project Type</b>	SAFETY	<b>Z</b>	0	0	0	0	0
<b>Work Type</b>	P2	<b>Total</b>	13,000	13,000	13,000	13,000	0
			<b>Total</b>				
							52,000
<b>PCAS</b>	F5543002	<b>Phase</b>	<b>FY 2010 (\$)</b>	<b>FY 2011 (\$)</b>	<b>FY 2012 (\$)</b>	<b>FY 2013 (\$)</b>	<b>FY 2014 (\$)</b>
<b>Class</b>	R	<b>CE</b>	10,000	1,000	0	0	0
<b>Name</b>	GOVERNMENT ROAD COOP	<b>CONS</b>	265,159	5,000	0	0	0
<b>County</b>	003 - Ashland	<b>PE</b>	13,000	0	0	0	0
<b>Project Type</b>	RECONS	<b>Z</b>	1,000	1,000	0	0	0
<b>Work Type</b>	7	<b>Total</b>	289,159	7,000	0	0	0
			<b>Total</b>				
							296,159
<b>PCAS</b>	F5543003	<b>Phase</b>	<b>FY 2010 (\$)</b>	<b>FY 2011 (\$)</b>	<b>FY 2012 (\$)</b>	<b>FY 2013 (\$)</b>	<b>FY 2014 (\$)</b>
<b>Class</b>	R	<b>CE</b>	1,000	0	0	0	0
<b>Name</b>	BAD RIVER CHIP SEAL PROJECT	<b>CONS</b>	5,000	0	0	0	0
<b>County</b>	003 - Ashland	<b>PE</b>	0	0	0	0	0
<b>Project Type</b>	SEALING	<b>Z</b>	1,000	0	0	0	0
<b>Work Type</b>	S4	<b>Total</b>	7,000	0	0	0	0
			<b>Total</b>				
							7,000
<b>PCAS</b>	F5543004	<b>Phase</b>	<b>FY 2010 (\$)</b>	<b>FY 2011 (\$)</b>	<b>FY 2012 (\$)</b>	<b>FY 2013 (\$)</b>	<b>FY 2014 (\$)</b>
<b>Class</b>	R	<b>CE</b>	0	5,000	1,000	0	0
<b>Name</b>	BIRCH HILL STREETS OVERLAY	<b>CONS</b>	0	100,000	10,000	0	0
<b>County</b>	003 - Ashland	<b>PE</b>	2,000	10,000	0	0	0
<b>Project Type</b>	OVRLAY	<b>Z</b>	0	1,000	1,000	0	0
<b>Work Type</b>	7	<b>Total</b>	2,000	116,000	12,000	0	0
			<b>Total</b>				
							130,000



# Indian Reservation Roads Programs

## Federal Lands Highway

### CSTIP Report

FILTER: Reporting one CSTIP.



Entity Name F55430 - Bad River  
 Program Class Code 31E Fiscal Year 2010  
 CSTIP Type TIP Funding Amount 702159

State 55 - Wisconsin  
 Location F55430 - Bad River

Projects on the CSTIP with this state are listed and subtotaled in this section  
 Covers that part of the reservation within the current state.

PCAS	F5543005	Phase	FY 2010 (\$)	FY 2011 (\$)	FY 2012 (\$)	FY 2013 (\$)	FY 2014 (\$)	Total
Class	R	CE	0	0	1,000	10,000	0	11,000
Name	TOWN ROADS PROJECT	CONS	0	0	10,000	400,000	0	410,000
County	003 - Ashland	PE	0	2,000	18,000	0	0	20,000
Project Type	REHAB	Z	0	1,000	1,000	1,000	0	3,000
Work Type	7	Total	0	3,000	30,000	411,000	0	444,000
PCAS	F55430RI	Phase	FY 2010 (\$)	FY 2011 (\$)	FY 2012 (\$)	FY 2013 (\$)	FY 2014 (\$)	Total
Class	O	CE	0	0	0	0	0	0
Name	IRR ROAD INVENTORY PROJECT	CONS	0	0	0	0	0	0
County	003 - Ashland	PE	2,000	2,000	2,000	2,000	0	8,000
Project Type	PLANING	Z	0	0	0	0	0	0
Work Type	P8	Total	2,000	2,000	2,000	2,000	0	8,000
PCAS	F55430RM	Phase	FY 2010 (\$)	FY 2011 (\$)	FY 2012 (\$)	FY 2013 (\$)	FY 2014 (\$)	Total
Class	O	CE	0	0	0	0	0	0
Name	IRR ROAD MAINTENANCE PROJEC	CONS	0	0	0	0	0	0
County	003 - Ashland	PE	0	0	0	0	0	0
Project Type	PLANING	Z	197,000	197,000	197,000	197,000	0	788,000
Work Type	P10	Total	197,000	197,000	197,000	197,000	0	788,000
PCAS	F55430TP	Phase	FY 2010 (\$)	FY 2011 (\$)	FY 2012 (\$)	FY 2013 (\$)	FY 2014 (\$)	Total
Class	O	CE	0	0	0	0	0	0
Name	IRR TRANSPORTATION PLANNING	CONS	0	0	0	0	0	0
County	003 - Ashland	PE	35,000	35,000	35,000	35,000	0	140,000
Project Type	PLANING	Z	0	0	0	0	0	0
Work Type	P9	Total	35,000	35,000	35,000	35,000	0	140,000
PCAS	F55430TR	Phase	FY 2010 (\$)	FY 2011 (\$)	FY 2012 (\$)	FY 2013 (\$)	FY 2014 (\$)	Total
Class	O	CE	50,000	50,000	50,000	50,000	0	200,000
Name	BAD RIVER TRANSIT	CONS	0	0	0	0	0	0
County	003 - Ashland	PE	0	0	0	0	0	0
Project Type	TRANSIT	Z	0	0	0	0	0	0
Work Type	T2	Total	50,000	50,000	50,000	50,000	0	200,000
PCAS	F5550200	Phase	FY 2010 (\$)	FY 2011 (\$)	FY 2012 (\$)	FY 2013 (\$)	FY 2014 (\$)	Total
Class	R	CE	5,000	0	0	0	0	5,000
Name	BAD RIVER PEDESTRIAN TRAIL	CONS	10,000	0	0	0	0	10,000
County	003 - Ashland	PE	0	0	0	0	0	0
Project Type	WALKWY	Z	1,000	0	0	0	0	1,000
Work Type	Q3	Total	16,000	0	0	0	0	16,000





# Indian Reservation Roads Programs

## Federal Lands Highway

### CSTIP Report

FILTER: Reporting one CSTIP.



<b>Entity Name</b>	F55430 - Bad River		
<b>Program Class Code</b>	31E	<b>Fiscal Year</b>	2010
<b>CSTIP Type</b>	TIP	<b>Funding Amount</b>	702159

**State** 55 - Wisconsin **Projects on the CSTIP with this state are listed and subtotaled in this section**  
**Location** F55430 - Bad River **Covers that part of the reservation within the current state.**

			FY 2010 (\$)	FY 2011 (\$)	FY 2012 (\$)	FY 2013 (\$)	FY 2014 (\$)	
<b>PCAS</b>	F5580206	<b>Phase</b>						<b>Total</b>
<b>Class</b>	R	<b>CE</b>	5,000	0	0	0	0	5,000
<b>Name</b>	COUNTY A-OLD ODANAH ROAD	<b>CONS</b>	20,000	0	0	0	0	20,000
<b>County</b>	003 - Ashland	<b>PE</b>	0	0	0	0	0	0
<b>Project Type</b>	REHAB	<b>Z</b>	1,000	0	0	0	0	1,000
<b>Work Type</b>	C4	<b>Total</b>	26,000	0	0	0	0	26,000
<b>PCAS</b>	F5581007	<b>Phase</b>						<b>Total</b>
<b>Class</b>	R	<b>CE</b>	1,000	0	0	0	0	1,000
<b>Name</b>	MOCCASIN DRIVE	<b>CONS</b>	2,000	0	0	0	0	2,000
<b>County</b>	003 - Ashland	<b>PE</b>	0	0	0	0	0	0
<b>Project Type</b>	REHAB	<b>Z</b>	1,000	0	0	0	0	1,000
<b>Work Type</b>	7	<b>Total</b>	4,000	0	0	0	0	4,000
<b>Location Subtotal</b>			702,159	769,000	762,000	720,000	0	2,953,159
<b>State Subtotal</b>			702,159	769,000	762,000	720,000	0	2,953,159
<b>CSTIP Subtotal</b>			702,159	769,000	762,000	720,000	0	2,953,159
<b>Report Total</b>			702,159	769,000	762,000	720,000	0	2,953,159



# Indian Reservation Roads Program

## Approvals Report

Always configured for a single CSTIP

<b>Entity</b>	F55430 - Bad River		
<b>Program Class</b>	31E		
<b>Program Class Name</b>	INDIAN RESERVATION ROADS PROGRAM (HIRE ACT)		
<b>Program Class Type</b>	CONSTRUCTION	<b>Effective Date</b>	19-JUL-10
<b>Funding (\$)</b>	\$702,159	<b>Base Year</b>	2010
<b>CSTIP Type</b>	TIP		

Review Action		Approver's Remarks
<b>User Id</b>	SHELDON_KIPP	Approved as Acting Chief, Division of Transportation.[SKipp_07-16-2010]
<b>Review Role</b>	biadot	
<b>Review Date</b>	16-JUL-10	
<b>Review Flag</b>	Y	
Review Action		Approver's Remarks
<b>User Id</b>	SHELDON_KIPP	
<b>Review Role</b>	biadot-qa	
<b>Review Date</b>	16-JUL-10	
<b>Review Flag</b>	Y	
Review Action		Approver's Remarks
<b>User Id</b>	FLH_KK	
<b>Review Role</b>	fhwa	
<b>Review Date</b>	19-JUL-10	
<b>Review Flag</b>	Y	
Review Action		Approver's Remarks
<b>User Id</b>	TONY_SACCOMAN	
<b>Review Role</b>	regional-direct	
<b>Review Date</b>	16-JUL-10	
<b>Review Flag</b>	Y	
Review Action		Approver's Remarks
<b>User Id</b>	TODD_KENNEDY	
<b>Review Role</b>	regional-engine	
<b>Review Date</b>	06-JUL-10	
<b>Review Flag</b>	Y	



# Indian Reservation Roads Programs

## Federal Lands Highway

### CSTIP Report

FILTER: Reporting one CSTIP.



The CSTIP report shows the full contents of one or more CSTIPS.  
For example, if the report is requested for a particular reservation with a managing entity that also manages two other reservations, then projects for all three reservations are reported. This means that subtotal amounts are always correct, no matter what the filter might be. However, see the next remark on how to read subtotals.

The CSTIP Subtotal is the full total for values on the CSTIP.  
The state subtotal is the sum of the values in the state and on the current CSTIP. This report does not show overall state totals.  
The location subtotal is the sum of values for projects on a particular reservation and in a particular state. When a reservation lies in two states, project data for each part including the subtotal is presented in separate places.

Any type of CSTIP may be the subject of the report.



# Indian Reservation Roads Programs

## Federal Lands Highway

### CSTIP Report

FILTER: Reporting one CSTIP.



<b>Entity Name</b>	F55431 - Lac Courte Oreilles	<b>FIRST PAGE FOR CSTIP</b>	
<b>Program Class Code</b>	31E	<b>Fiscal Year</b>	2010
<b>CSTIP Type</b>	TIP	<b>Funding Amount</b>	696698

**State** 55 - Wisconsin **Projects on the CSTIP with this state are listed and subtotaled in this section**  
**Location** F55431 - Lac Courte Oreilles **Covers that part of the reservation within the current state.**

			FY 2010 (\$)	FY 2011 (\$)	FY 2012 (\$)	FY 2013 (\$)	FY 2014 (\$)	
<b>PCAS</b>	F5543102	<b>Phase</b>						<b>Total</b>
<b>Class</b>	R	<b>CE</b>	5,000	5,000	5,000	0	0	15,000
<b>Name</b>	WATER TOWER ROAD	<b>CONS</b>	5,000	5,000	5,000	0	0	15,000
<b>County</b>	113 - Sawyer	<b>PE</b>	0	0	0	0	0	0
<b>Project Type</b>	RECONS	<b>Z</b>	1,000	1,000	1,000	0	0	3,000
<b>Work Type</b>	7	<b>Total</b>	11,000	11,000	11,000	0	0	33,000
<b>PCAS</b>	F5543104	<b>Phase</b>						<b>Total</b>
<b>Class</b>	R	<b>CE</b>	5,000	5,000	0	0	0	10,000
<b>Name</b>	QUARDERER ROAD	<b>CONS</b>	236,698	5,000	0	0	0	241,698
<b>County</b>	113 - Sawyer	<b>PE</b>	0	0	0	0	0	0
<b>Project Type</b>	RECONS	<b>Z</b>	1,000	1,000	0	0	0	2,000
<b>Work Type</b>	7	<b>Total</b>	242,698	11,000	0	0	0	253,698
<b>PCAS</b>	F5543105	<b>Phase</b>						<b>Total</b>
<b>Class</b>	R	<b>CE</b>	5,000	0	0	0	0	5,000
<b>Name</b>	SUMMIT LAKE ROAD	<b>CONS</b>	5,000	0	0	0	0	5,000
<b>County</b>	113 - Sawyer	<b>PE</b>	0	0	0	0	0	0
<b>Project Type</b>	REHAB	<b>Z</b>	1,000	0	0	0	0	1,000
<b>Work Type</b>	7	<b>Total</b>	11,000	0	0	0	0	11,000
<b>PCAS</b>	F5543106	<b>Phase</b>						<b>Total</b>
<b>Class</b>	R	<b>CE</b>	5,000	10,000	0	0	0	15,000
<b>Name</b>	AKIKAANDAG ROAD	<b>CONS</b>	200,000	500,000	0	0	0	700,000
<b>County</b>	003 - Ashland	<b>PE</b>	5,000	0	0	0	0	5,000
<b>Project Type</b>	NEWCON	<b>Z</b>	1,000	1,000	0	0	0	2,000
<b>Work Type</b>	7	<b>Total</b>	211,000	511,000	0	0	0	722,000
<b>PCAS</b>	F5543107	<b>Phase</b>						<b>Total</b>
<b>Class</b>	R	<b>CE</b>	0	0	0	10,000	0	10,000
<b>Name</b>	GREEN LAKE ROAD	<b>CONS</b>	0	0	0	200,000	0	200,000
<b>County</b>	113 - Sawyer	<b>PE</b>	0	0	0	15,000	0	15,000
<b>Project Type</b>	RECONS	<b>Z</b>	0	0	0	1,000	0	1,000
<b>Work Type</b>	3	<b>Total</b>	0	0	0	226,000	0	226,000
<b>PCAS</b>	F55431C1	<b>Phase</b>						<b>Total</b>
<b>Class</b>	R	<b>CE</b>	0	0	10,000	5,000	0	15,000
<b>Name</b>	COUNTY E COOP	<b>CONS</b>	0	0	200,000	20,000	0	220,000
<b>County</b>	113 - Sawyer	<b>PE</b>	0	0	0	0	0	0
<b>Project Type</b>	REHAB	<b>Z</b>	0	0	1,000	1,000	0	2,000
<b>Work Type</b>	7	<b>Total</b>	0	0	211,000	26,000	0	237,000



# Indian Reservation Roads Programs

## Federal Lands Highway

### CSTIP Report

FILTER: Reporting one CSTIP.



Entity Name F55431 - Lac Courte Oreilles  
 Program Class Code 31E Fiscal Year 2010  
 CSTIP Type TIP Funding Amount 696698

State 55 - Wisconsin  
 Location F55431 - Lac Courte Oreilles

Projects on the CSTIP with this state are listed and subtotaled in this section  
 Covers that part of the reservation within the current state.

PCAS	F55431C2	Phase	FY 2010 (\$)	FY 2011 (\$)	FY 2012 (\$)	FY 2013 (\$)	FY 2014 (\$)	Total
Class	R	CE	0	0	0	10,000	0	10,000
Name	COUNTY NN COOP	CONS	0	0	0	200,000	0	200,000
County	113 - Sawyer	PE	0	0	0	0	0	0
Project Type	REHAB	Z	0	0	0	1,000	0	1,000
Work Type	7	Total	0	0	0	211,000	0	211,000
PCAS	F55431RI	Phase	FY 2010 (\$)	FY 2011 (\$)	FY 2012 (\$)	FY 2013 (\$)	FY 2014 (\$)	Total
Class	O	CE	0	0	0	0	0	0
Name	IRR ROAD INVENTORY PROJECT	CONS	0	0	0	0	0	0
County	113 - Sawyer	PE	1,000	1,000	1,000	1,000	0	4,000
Project Type	PLANING	Z	0	0	0	0	0	0
Work Type	P8	Total	1,000	1,000	1,000	1,000	0	4,000
PCAS	F55431RM	Phase	FY 2010 (\$)	FY 2011 (\$)	FY 2012 (\$)	FY 2013 (\$)	FY 2014 (\$)	Total
Class	O	CE	0	0	0	0	0	0
Name	IRR ROAD MAINTENANCE PROJEC	CONS	0	0	0	0	0	0
County	113 - Sawyer	PE	0	0	0	0	0	0
Project Type	PLANING	Z	174,000	174,000	174,000	174,000	0	696,000
Work Type	P10	Total	174,000	174,000	174,000	174,000	0	696,000
PCAS	F55431TP	Phase	FY 2010 (\$)	FY 2011 (\$)	FY 2012 (\$)	FY 2013 (\$)	FY 2014 (\$)	Total
Class	O	CE	0	0	0	0	0	0
Name	IRR TRANSPORTATION PLANNING	CONS	0	0	0	0	0	0
County	113 - Sawyer	PE	35,000	35,000	35,000	35,000	0	140,000
Project Type	PLANING	Z	0	0	0	0	0	0
Work Type	P9	Total	35,000	35,000	35,000	35,000	0	140,000
PCAS	F5560604	Phase	FY 2010 (\$)	FY 2011 (\$)	FY 2012 (\$)	FY 2013 (\$)	FY 2014 (\$)	Total
Class	R	CE	0	0	20,000	5,000	0	25,000
Name	LARSON ROAD NORTH	CONS	0	10,000	300,000	20,000	0	330,000
County	113 - Sawyer	PE	0	5,000	5,000	0	0	10,000
Project Type	RECONS	Z	0	0	1,000	1,000	0	2,000
Work Type	7	Total	0	15,000	326,000	26,000	0	367,000
PCAS	F5561905	Phase	FY 2010 (\$)	FY 2011 (\$)	FY 2012 (\$)	FY 2013 (\$)	FY 2014 (\$)	Total
Class	R	CE	5,000	0	0	0	0	5,000
Name	RESERVE ROAD	CONS	5,000	0	0	0	0	5,000
County	113 - Sawyer	PE	0	0	0	0	0	0
Project Type	RECONS	Z	1,000	0	0	0	0	1,000
Work Type	7	Total	11,000	0	0	0	0	11,000
Location Subtotal			696,698	758,000	758,000	699,000	0	2,911,698
State Subtotal			696,698	758,000	758,000	699,000	0	2,911,698



# Indian Reservation Roads Programs

## Federal Lands Highway

### CSTIP Report

FILTER: Reporting one CSTIP.



<b>Entity Name</b>	F55431 - Lac Courte Oreilles							
<b>Program Class Code</b>	31E	<b>Fiscal Year</b>	2010					
<b>CSTIP Type</b>	TIP	<b>Funding Amount</b>	696698					
<b>CSTIP Subtotal</b>			696,698	758,000	758,000	699,000	0	2,911,698
<b>Report Total</b>			696,698	758,000	758,000	699,000	0	2,911,698



# Indian Reservation Roads Program

## Approvals Report

Always configured for a single CSTIP

<b>Entity</b>	F55431 - Lac Courte Oreilles		
<b>Program Class</b>	31E		
<b>Program Class Name</b>	INDIAN RESERVATION ROADS PROGRAM (HIRE ACT)		
<b>Program Class Type</b>	CONSTRUCTION	<b>Effective Date</b>	05-AUG-10
<b>Funding (\$)</b>	\$696,698	<b>Base Year</b>	2010
<b>CSTIP Type</b>	TIP		

Review Action		Approver's Remarks
<b>User Id</b>	SHELDON_KIPP	Approved as Acting Chief, Division of Transportation.[SKipp_08-04-2010]
<b>Review Role</b>	biadot	
<b>Review Date</b>	04-AUG-10	
<b>Review Flag</b>	Y	
Review Action		Approver's Remarks
<b>User Id</b>	SHELDON_KIPP	
<b>Review Role</b>	biadot-qa	
<b>Review Date</b>	04-AUG-10	
<b>Review Flag</b>	Y	
Review Action		Approver's Remarks
<b>User Id</b>	FLH_GB	
<b>Review Role</b>	fhwa	
<b>Review Date</b>	05-AUG-10	
<b>Review Flag</b>	Y	
Review Action		Approver's Remarks
<b>User Id</b>	TONY_SACCOMAN	
<b>Review Role</b>	regional-direct	
<b>Review Date</b>	04-AUG-10	
<b>Review Flag</b>	Y	
Review Action		Approver's Remarks
<b>User Id</b>	TONY_SACCOMAN	
<b>Review Role</b>	regional-engine	
<b>Review Date</b>	04-AUG-10	
<b>Review Flag</b>	Y	



# Indian Reservation Roads Programs

## Federal Lands Highway

### CSTIP Report

FILTER: Reporting one CSTIP.



The CSTIP report shows the full contents of one or more CSTIPS.  
For example, if the report is requested for a particular reservation with a managing entity that also manages two other reservations, then projects for all three reservations are reported. This means that subtotal amounts are always correct, no matter what the filter might be. However, see the next remark on how to read subtotals.

The CSTIP Subtotal is the full total for values on the CSTIP.  
The state subtotal is the sum of the values in the state and on the current CSTIP. This report does not show overall state totals.  
The location subtotal is the sum of values for projects on a particular reservation and in a particular state. When a reservation lies in two states, project data for each part including the subtotal is presented in separate places.

Any type of CSTIP may be the subject of the report.





# Indian Reservation Roads Programs

## Federal Lands Highway

### CSTIP Report

FILTER: Reporting one CSTIP.



<b>Entity Name</b>	F55432 - Lac Du Flambeau	<b>FIRST PAGE FOR CSTIP</b>	
<b>Program Class Code</b>	31E	<b>Fiscal Year</b>	2010
<b>CSTIP Type</b>	TIP	<b>Funding Amount</b>	1902227

**State** 55 - Wisconsin **Projects on the CSTIP with this state are listed and subtotaled in this section**  
**Location** F55432 - Lac Du Flambeau **Covers that part of the reservation within the current state.**

			FY 2010 (\$)	FY 2011 (\$)	FY 2012 (\$)	FY 2013 (\$)	FY 2014 (\$)	
<b>PCAS</b>	F5533300	<b>Phase</b>						<b>Total</b>
<b>Class</b>	R	<b>CE</b>	1,000	0	0	0	0	1,000
<b>Name</b>	MAKWA ROAD	<b>CONS</b>	40,000	0	0	0	0	40,000
<b>County</b>	125 - Vilas	<b>PE</b>	0	0	0	0	0	0
<b>Project Type</b>	RECONS	<b>Z</b>	1,000	0	0	0	0	1,000
<b>Work Type</b>	7	<b>Total</b>	42,000	0	0	0	0	42,000
<b>PCAS</b>	F5543203	<b>Phase</b>						<b>Total</b>
<b>Class</b>	O	<b>CE</b>	0	0	0	0	0	0
<b>Name</b>	LDf SAFETY PROJECT	<b>CONS</b>	35,000	50,000	30,000	30,000	0	145,000
<b>County</b>	125 - Vilas	<b>PE</b>	0	0	0	0	0	0
<b>Project Type</b>	SAFETY	<b>Z</b>	1,000	1,000	1,000	1,000	0	4,000
<b>Work Type</b>	P2	<b>Total</b>	36,000	51,000	31,000	31,000	0	149,000
<b>PCAS</b>	F5543204	<b>Phase</b>						<b>Total</b>
<b>Class</b>	R	<b>CE</b>	1,000	1,000	0	0	0	2,000
<b>Name</b>	LONGS POINT ROAD	<b>CONS</b>	25,000	1,000	0	0	0	26,000
<b>County</b>	125 - Vilas	<b>PE</b>	0	0	0	0	0	0
<b>Project Type</b>	REHAB	<b>Z</b>	1,000	1,000	0	0	0	2,000
<b>Work Type</b>	7	<b>Total</b>	27,000	3,000	0	0	0	30,000
<b>PCAS</b>	F5543205	<b>Phase</b>						<b>Total</b>
<b>Class</b>	R	<b>CE</b>	0	10,000	1,000	0	0	11,000
<b>Name</b>	GAULKE CIRCLE	<b>CONS</b>	0	100,000	10,000	0	0	110,000
<b>County</b>	125 - Vilas	<b>PE</b>	0	15,000	1,000	0	0	16,000
<b>Project Type</b>	RECONS	<b>Z</b>	0	1,000	1,000	0	0	2,000
<b>Work Type</b>	7	<b>Total</b>	0	126,000	13,000	0	0	139,000
<b>PCAS</b>	F5543206	<b>Phase</b>						<b>Total</b>
<b>Class</b>	R	<b>CE</b>	0	5,000	1,000	0	0	6,000
<b>Name</b>	AKIWENSI DRIVE	<b>CONS</b>	0	125,000	5,000	0	0	130,000
<b>County</b>	125 - Vilas	<b>PE</b>	0	12,000	0	0	0	12,000
<b>Project Type</b>	RECONS	<b>Z</b>	0	1,000	1,000	0	0	2,000
<b>Work Type</b>	7	<b>Total</b>	0	143,000	7,000	0	0	150,000
<b>PCAS</b>	F5543207	<b>Phase</b>						<b>Total</b>
<b>Class</b>	R	<b>CE</b>	0	5,000	1,000	0	0	6,000
<b>Name</b>	LITTLE PINES II	<b>CONS</b>	0	150,000	5,000	0	0	155,000
<b>County</b>	125 - Vilas	<b>PE</b>	0	7,000	0	0	0	7,000
<b>Project Type</b>	REHAB	<b>Z</b>	0	1,000	1,000	0	0	2,000
<b>Work Type</b>	7	<b>Total</b>	0	163,000	7,000	0	0	170,000



# Indian Reservation Roads Programs

## Federal Lands Highway

### CSTIP Report

FILTER: Reporting one CSTIP.



Entity Name F55432 - Lac Du Flambeau  
 Program Class Code 31E Fiscal Year 2010  
 CSTIP Type TIP Funding Amount 1902227

State 55 - Wisconsin  
 Location F55432 - Lac Du Flambeau

Projects on the CSTIP with this state are listed and subtotaled in this section  
 Covers that part of the reservation within the current state.

PCAS	F5543208	Phase	FY 2010 (\$)	FY 2011 (\$)	FY 2012 (\$)	FY 2013 (\$)	FY 2014 (\$)	Total
Class	R	CE	0	5,000	1,000	0	0	6,000
Name	THREE FIRES SUBDIVISION	CONS	0	100,000	5,000	0	0	105,000
County	125 - Vilas	PE	0	7,000	0	0	0	7,000
Project Type	REHAB	Z	0	1,000	1,000	0	0	2,000
Work Type	7	Total	0	113,000	7,000	0	0	120,000
PCAS	F5543210	Phase	FY 2010 (\$)	FY 2011 (\$)	FY 2012 (\$)	FY 2013 (\$)	FY 2014 (\$)	Total
Class	R	CE	0	5,000	1,000	0	0	6,000
Name	THOROFARE BUSINESS PARKWAY	CONS	0	100,000	5,000	0	0	105,000
County	125 - Vilas	PE	0	15,000	0	0	0	15,000
Project Type	NEWCON	Z	0	1,000	1,000	0	0	2,000
Work Type	7	Total	0	121,000	7,000	0	0	128,000
PCAS	F5543211	Phase	FY 2010 (\$)	FY 2011 (\$)	FY 2012 (\$)	FY 2013 (\$)	FY 2014 (\$)	Total
Class	R	CE	0	0	0	0	0	0
Name	AKIWENSI ROAD	CONS	0	0	0	0	0	0
County	- ---55-	PE	0	2,000	0	0	0	2,000
Project Type	RECONS	Z	0	0	0	0	0	0
Work Type	7	Total	0	2,000	0	0	0	2,000
PCAS	F5543212	Phase	FY 2010 (\$)	FY 2011 (\$)	FY 2012 (\$)	FY 2013 (\$)	FY 2014 (\$)	Total
Class	R	CE	0	10,000	1,000	0	0	11,000
Name	HURON STREET	CONS	0	100,000	10,000	0	0	110,000
County	125 - Vilas	PE	0	15,000	0	0	0	15,000
Project Type	RECONS	Z	0	1,000	1,000	0	0	2,000
Work Type	7	Total	0	126,000	12,000	0	0	138,000
PCAS	F5543213	Phase	FY 2010 (\$)	FY 2011 (\$)	FY 2012 (\$)	FY 2013 (\$)	FY 2014 (\$)	Total
Class	R	CE	0	0	0	0	0	0
Name	MOCCASIN LANE	CONS	0	0	0	0	0	0
County	125 - Vilas	PE	0	5,000	5,000	5,000	0	15,000
Project Type	RECONS	Z	0	0	0	0	0	0
Work Type	7	Total	0	5,000	5,000	5,000	0	15,000
PCAS	F55432C1	Phase	FY 2010 (\$)	FY 2011 (\$)	FY 2012 (\$)	FY 2013 (\$)	FY 2014 (\$)	Total
Class	R	CE	5,000	1,000	25,000	10,000	0	41,000
Name	HIGHWAY 47 COOP	CONS	120,000	10,000	500,000	400,000	0	1,030,000
County	125 - Vilas	PE	15,000	5,000	20,000	0	0	40,000
Project Type	RECONS	Z	1,000	1,000	1,000	1,000	0	4,000
Work Type	7	Total	141,000	17,000	546,000	411,000	0	1,115,000



# Indian Reservation Roads Programs

## Federal Lands Highway

### CSTIP Report

FILTER: Reporting one CSTIP.



Entity Name F55432 - Lac Du Flambeau  
 Program Class Code 31E Fiscal Year 2010  
 CSTIP Type TIP Funding Amount 1902227

State 55 - Wisconsin  
 Location F55432 - Lac Du Flambeau

Projects on the CSTIP with this state are listed and subtotaled in this section  
 Covers that part of the reservation within the current state.

PCAS	F55432C5	Phase	FY 2010 (\$)	FY 2011 (\$)	FY 2012 (\$)	FY 2013 (\$)	FY 2014 (\$)	Total
Class	R	CE	1,000	1,000	0	0	0	2,000
Name	OBERLAND ROAD COOP	CONS	25,000	1,000	0	0	0	26,000
County	125 - Vilas	PE	0	0	0	0	0	0
Project Type	REHAB	Z	1,000	1,000	0	0	0	2,000
Work Type	7	Total	27,000	3,000	0	0	0	30,000
PCAS	F55432C6	Phase	FY 2010 (\$)	FY 2011 (\$)	FY 2012 (\$)	FY 2013 (\$)	FY 2014 (\$)	Total
Class	R	CE	1,000	1,000	1,000	0	0	3,000
Name	COUNTY D COOP	CONS	25,000	200,000	5,000	0	0	230,000
County	125 - Vilas	PE	0	20,000	0	0	0	20,000
Project Type	REHAB	Z	1,000	1,000	1,000	0	0	3,000
Work Type	7	Total	27,000	222,000	7,000	0	0	256,000
PCAS	F55432C7	Phase	FY 2010 (\$)	FY 2011 (\$)	FY 2012 (\$)	FY 2013 (\$)	FY 2014 (\$)	Total
Class	R	CE	0	0	25,000	5,000	0	30,000
Name	IKE WALTON TRAIL COOP	CONS	0	0	400,000	20,000	0	420,000
County	125 - Vilas	PE	0	0	20,000	0	0	20,000
Project Type	RECONS	Z	0	0	1,000	1,000	0	2,000
Work Type	7	Total	0	0	446,000	26,000	0	472,000
PCAS	F55432RI	Phase	FY 2010 (\$)	FY 2011 (\$)	FY 2012 (\$)	FY 2013 (\$)	FY 2014 (\$)	Total
Class	O	CE	0	0	0	0	0	0
Name	IRR ROAD INVENTORY PROJECT	CONS	0	0	0	0	0	0
County	125 - Vilas	PE	20,000	20,000	20,000	20,000	0	80,000
Project Type	PLANING	Z	0	0	0	0	0	0
Work Type	P8	Total	20,000	20,000	20,000	20,000	0	80,000
PCAS	F55432RM	Phase	FY 2010 (\$)	FY 2011 (\$)	FY 2012 (\$)	FY 2013 (\$)	FY 2014 (\$)	Total
Class	O	CE	0	0	0	0	0	0
Name	IRR ROAD MAINTENANCE PROJEC	CONS	0	0	0	0	0	0
County	125 - Vilas	PE	0	0	0	0	0	0
Project Type	PLANING	Z	475,000	475,000	475,000	475,000	0	1,900,000
Work Type	P10	Total	475,000	475,000	475,000	475,000	0	1,900,000
PCAS	F55432TP	Phase	FY 2010 (\$)	FY 2011 (\$)	FY 2012 (\$)	FY 2013 (\$)	FY 2014 (\$)	Total
Class	O	CE	0	0	0	0	0	0
Name	IRR TRANSPORTATION PLANNING	CONS	0	0	0	0	0	0
County	125 - Vilas	PE	75,000	75,000	75,000	75,000	0	300,000
Project Type	PLANING	Z	0	0	0	0	0	0
Work Type	P9	Total	75,000	75,000	75,000	75,000	0	300,000



# Indian Reservation Roads Programs

## Federal Lands Highway

### CSTIP Report

FILTER: Reporting one CSTIP.



**Entity Name** F55432 - Lac Du Flambeau  
**Program Class Code** 31E **Fiscal Year** 2010  
**CSTIP Type** TIP **Funding Amount** 1902227

**State** 55 - Wisconsin  
**Location** F55432 - Lac Du Flambeau

**Projects on the CSTIP with this state are listed and subtotaled in this section**  
**Covers that part of the reservation within the current state.**

PCAS	F55432TR	Phase	FY 2010 (\$)	FY 2011 (\$)	FY 2012 (\$)	FY 2013 (\$)	FY 2014 (\$)	Total
<b>Class</b>	O	<b>CE</b>	25,000	100,000	100,000	100,000	0	325,000
<b>Name</b>	LAC DU FLAMBEAU TRANSIT PROJ	<b>CONS</b>	0	0	0	0	0	0
<b>County</b>	125 - Vilas	<b>PE</b>	0	0	0	0	0	0
<b>Project Type</b>	TRANSIT	<b>Z</b>	0	0	0	0	0	0
<b>Work Type</b>	T2	<b>Total</b>	25,000	100,000	100,000	100,000	0	325,000
<b>PCAS</b>	F5551904	<b>Phase</b>	<b>FY 2010 (\$)</b>	<b>FY 2011 (\$)</b>	<b>FY 2012 (\$)</b>	<b>FY 2013 (\$)</b>	<b>FY 2014 (\$)</b>	<b>Total</b>
<b>Class</b>	O	<b>CE</b>	0	10,000	0	20,000	0	30,000
<b>Name</b>	CORRIDOR 17 RECREATION TRAIL	<b>CONS</b>	0	100,000	0	500,000	0	600,000
<b>County</b>	125 - Vilas	<b>PE</b>	100,000	110,000	50,000	70,000	0	330,000
<b>Project Type</b>	RECONS	<b>Z</b>	0	1,000	0	1,000	0	2,000
<b>Work Type</b>	Q3	<b>Total</b>	100,000	221,000	50,000	591,000	0	962,000
<b>PCAS</b>	F5552104	<b>Phase</b>	<b>FY 2010 (\$)</b>	<b>FY 2011 (\$)</b>	<b>FY 2012 (\$)</b>	<b>FY 2013 (\$)</b>	<b>FY 2014 (\$)</b>	<b>Total</b>
<b>Class</b>	R	<b>CE</b>	15,000	1,000	0	0	0	16,000
<b>Name</b>	POWWOW ROAD	<b>CONS</b>	150,000	10,000	0	0	0	160,000
<b>County</b>	125 - Vilas	<b>PE</b>	8,000	1,000	0	0	0	9,000
<b>Project Type</b>	RECONS	<b>Z</b>	1,000	1,000	0	0	0	2,000
<b>Work Type</b>	3	<b>Total</b>	174,000	13,000	0	0	0	187,000
<b>PCAS</b>	F5572206	<b>Phase</b>	<b>FY 2010 (\$)</b>	<b>FY 2011 (\$)</b>	<b>FY 2012 (\$)</b>	<b>FY 2013 (\$)</b>	<b>FY 2014 (\$)</b>	<b>Total</b>
<b>Class</b>	O	<b>CE</b>	20,000	1,000	0	0	0	21,000
<b>Name</b>	LDF PUBLIC PARKING AREAS	<b>CONS</b>	400,000	10,000	0	0	0	410,000
<b>County</b>	125 - Vilas	<b>PE</b>	25,000	0	0	0	0	25,000
<b>Project Type</b>	REHAB	<b>Z</b>	1,000	1,000	0	0	0	2,000
<b>Work Type</b>	7	<b>Total</b>	446,000	12,000	0	0	0	458,000
<b>PCAS</b>	F5587306	<b>Phase</b>	<b>FY 2010 (\$)</b>	<b>FY 2011 (\$)</b>	<b>FY 2012 (\$)</b>	<b>FY 2013 (\$)</b>	<b>FY 2014 (\$)</b>	<b>Total</b>
<b>Class</b>	R	<b>CE</b>	1,000	0	0	0	0	1,000
<b>Name</b>	INDUSTRIAL PARK LANE	<b>CONS</b>	25,000	0	0	0	0	25,000
<b>County</b>	125 - Vilas	<b>PE</b>	0	0	0	0	0	0
<b>Project Type</b>	RECONS	<b>Z</b>	1,000	0	0	0	0	1,000
<b>Work Type</b>	7	<b>Total</b>	27,000	0	0	0	0	27,000
<b>PCAS</b>	F5587406	<b>Phase</b>	<b>FY 2010 (\$)</b>	<b>FY 2011 (\$)</b>	<b>FY 2012 (\$)</b>	<b>FY 2013 (\$)</b>	<b>FY 2014 (\$)</b>	<b>Total</b>
<b>Class</b>	R	<b>CE</b>	1,000	1,000	0	0	0	2,000
<b>Name</b>	LITTLE PINES ROAD	<b>CONS</b>	25,000	1,000	0	0	0	26,000
<b>County</b>	125 - Vilas	<b>PE</b>	0	0	0	0	0	0
<b>Project Type</b>	REHAB	<b>Z</b>	1,000	1,000	0	0	0	2,000
<b>Work Type</b>	7	<b>Total</b>	27,000	3,000	0	0	0	30,000



# Indian Reservation Roads Programs

## Federal Lands Highway

### CSTIP Report

FILTER: Reporting one CSTIP.



Entity Name F55432 - Lac Du Flambeau  
 Program Class Code 31E Fiscal Year 2010  
 CSTIP Type TIP Funding Amount 1902227

State 55 - Wisconsin  
 Location F55432 - Lac Du Flambeau

Projects on the CSTIP with this state are listed and subtotaled in this section  
 Covers that part of the reservation within the current state.

PCAS	F5587506	Phase	FY 2010 (\$)	FY 2011 (\$)	FY 2012 (\$)	FY 2013 (\$)	FY 2014 (\$)	Total
Class	R	CE	1,000	1,000	0	0	0	2,000
Name	WEST POKEGAMA LAKE ROAD	CONS	1,000	1,000	0	0	0	2,000
County	125 - Vilas	PE	0	0	0	0	0	0
Project Type	REHAB	Z	1,000	1,000	0	0	0	2,000
Work Type	7	Total	3,000	3,000	0	0	0	6,000
PCAS	F5588207	Phase	FY 2010 (\$)	FY 2011 (\$)	FY 2012 (\$)	FY 2013 (\$)	FY 2014 (\$)	Total
Class	O	CE	0	0	0	0	0	0
Name	LDf LIGHTING PROJECT	CONS	25,000	50,000	50,000	50,000	0	175,000
County	125 - Vilas	PE	2,000	2,000	2,000	2,000	0	8,000
Project Type	SAFETY	Z	0	0	0	0	0	0
Work Type	P6	Total	27,000	52,000	52,000	52,000	0	183,000
PCAS	F5588407	Phase	FY 2010 (\$)	FY 2011 (\$)	FY 2012 (\$)	FY 2013 (\$)	FY 2014 (\$)	Total
Class	R	CE	1,000	0	0	0	0	1,000
Name	CLINIC LANE	CONS	30,000	0	0	0	0	30,000
County	125 - Vilas	PE	0	0	0	0	0	0
Project Type	NEWCON	Z	1,000	0	0	0	0	1,000
Work Type	7	Total	32,000	0	0	0	0	32,000
PCAS	F5588507	Phase	FY 2010 (\$)	FY 2011 (\$)	FY 2012 (\$)	FY 2013 (\$)	FY 2014 (\$)	Total
Class	R	CE	5,000	1,000	0	0	0	6,000
Name	BIG CROOKED LANE	CONS	147,227	10,000	0	0	0	157,227
County	125 - Vilas	PE	15,000	1,000	0	0	0	16,000
Project Type	NEWCON	Z	1,000	1,000	0	0	0	2,000
Work Type	7	Total	168,227	13,000	0	0	0	181,227
PCAS	F5588607	Phase	FY 2010 (\$)	FY 2011 (\$)	FY 2012 (\$)	FY 2013 (\$)	FY 2014 (\$)	Total
Class	R	CE	0	0	0	0	0	0
Name	SYRUP TRAIL	CONS	0	0	0	0	0	0
County	125 - Vilas	PE	0	0	3,000	3,000	0	6,000
Project Type	NEWCON	Z	0	0	0	0	0	0
Work Type	7	Total	0	0	3,000	3,000	0	6,000
PCAS	F5588707	Phase	FY 2010 (\$)	FY 2011 (\$)	FY 2012 (\$)	FY 2013 (\$)	FY 2014 (\$)	Total
Class	R	CE	1,000	1,000	0	0	0	2,000
Name	TREE HAVEN LANE	CONS	1,000	1,000	0	0	0	2,000
County	125 - Vilas	PE	0	0	0	0	0	0
Project Type	NEWCON	Z	1,000	1,000	0	0	0	2,000
Work Type	7	Total	3,000	3,000	0	0	0	6,000
Location Subtotal			1,902,227	2,085,000	1,863,000	1,789,000	0	7,639,227
State Subtotal			1,902,227	2,085,000	1,863,000	1,789,000	0	7,639,227



# Indian Reservation Roads Programs

## Federal Lands Highway

### CSTIP Report

FILTER: Reporting one CSTIP.



<b>Entity Name</b>	F55432 - Lac Du Flambeau							
<b>Program Class Code</b>	31E	<b>Fiscal Year</b>	2010					
<b>CSTIP Type</b>	TIP	<b>Funding Amount</b>	1902227					
<b>CSTIP Subtotal</b>			1,902,227	2,085,000	1,863,000	1,789,000	0	7,639,227
<b>Report Total</b>			1,902,227	2,085,000	1,863,000	1,789,000	0	7,639,227



# Indian Reservation Roads Program

## Approvals Report

Always configured for a single CSTIP

<b>Entity</b>	F55432 - Lac Du Flambeau		
<b>Program Class</b>	31E		
<b>Program Class Name</b>	INDIAN RESERVATION ROADS PROGRAM (HIRE ACT)		
<b>Program Class Type</b>	CONSTRUCTION	<b>Effective Date</b>	30-AUG-10
<b>Funding (\$)</b>	\$1,902,227	<b>Base Year</b>	2010
<b>CSTIP Type</b>	TIP		

Review Action		Approver's Remarks
<b>User Id</b>	SHELDON_KIPP	Approved as Acting Chief, Division of Transportation.[SKipp_08-27-2010]
<b>Review Role</b>	biadot	
<b>Review Date</b>	27-AUG-10	
<b>Review Flag</b>	Y	
Review Action		Approver's Remarks
<b>User Id</b>	SHELDON_KIPP	
<b>Review Role</b>	biadot-qa	
<b>Review Date</b>	20-AUG-10	
<b>Review Flag</b>	Y	
Review Action		Approver's Remarks
<b>User Id</b>	FLH_GB	
<b>Review Role</b>	fhwa	
<b>Review Date</b>	30-AUG-10	
<b>Review Flag</b>	Y	
Review Action		Approver's Remarks
<b>User Id</b>	TONY_SACCOMAN	
<b>Review Role</b>	regional-direct	
<b>Review Date</b>	20-AUG-10	
<b>Review Flag</b>	Y	
Review Action		Approver's Remarks
<b>User Id</b>	TODD_KENNEDY	
<b>Review Role</b>	regional-engine	
<b>Review Date</b>	18-AUG-10	
<b>Review Flag</b>	Y	



# Indian Reservation Roads Programs

## Federal Lands Highway

### CSTIP Report

FILTER: Reporting one CSTIP.



The CSTIP report shows the full contents of one or more CSTIPS.  
For example, if the report is requested for a particular reservation with a managing entity that also manages two other reservations, then projects for all three reservations are reported. This means that subtotal amounts are always correct, no matter what the filter might be. However, see the next remark on how to read subtotals.

The CSTIP Subtotal is the full total for values on the CSTIP.  
The state subtotal is the sum of the values in the state and on the current CSTIP. This report does not show overall state totals.  
The location subtotal is the sum of values for projects on a particular reservation and in a particular state. When a reservation lies in two states, project data for each part including the subtotal is presented in separate places.

Any type of CSTIP may be the subject of the report.





# Indian Reservation Roads Programs

## Federal Lands Highway

### CSTIP Report

FILTER: Reporting one CSTIP.



<b>Entity Name</b>	F55433 - Oneida	<b>FIRST PAGE FOR CSTIP</b>		
<b>Program Class Code</b>	31E	<b>Fiscal Year</b>	2010	
<b>CSTIP Type</b>	TIP	<b>Funding Amount</b>	921314	

**State** 55 - Wisconsin **Projects on the CSTIP with this state are listed and subtotaled in this section**  
**Location** F55433 - Oneida **Covers that part of the reservation within the current state.**

			FY 2010 (\$)	FY 2011 (\$)	FY 2012 (\$)	FY 2013 (\$)	FY 2014 (\$)	
<b>PCAS</b>	F5543304	<b>Phase</b>						<b>Total</b>
<b>Class</b>	R	<b>CE</b>	0	0	0	0	0	0
<b>Name</b>	STH 54/172 Coop	<b>CONS</b>	0	100,000	0	0	0	100,000
<b>County</b>	087 - Outagamie	<b>PE</b>	0	10,000	0	0	0	10,000
<b>Project Type</b>	REHAB	<b>Z</b>	0	0	0	0	0	0
<b>Work Type</b>	7	<b>Total</b>	0	110,000	0	0	0	110,000
<b>PCAS</b>	F5543305	<b>Phase</b>						<b>Total</b>
<b>Class</b>	R	<b>CE</b>	0	0	0	0	0	0
<b>Name</b>	Service Road (CTH U) Coop	<b>CONS</b>	0	140,000	0	0	0	140,000
<b>County</b>	087 - Outagamie	<b>PE</b>	120,000	60,000	0	0	0	180,000
<b>Project Type</b>	REHAB	<b>Z</b>	0	0	0	0	0	0
<b>Work Type</b>	7	<b>Total</b>	120,000	200,000	0	0	0	320,000
<b>PCAS</b>	F5543307	<b>Phase</b>						<b>Total</b>
<b>Class</b>	R	<b>CE</b>	0	30,000	0	0	0	30,000
<b>Name</b>	King Road	<b>CONS</b>	0	100,000	0	0	0	100,000
<b>County</b>	087 - Outagamie	<b>PE</b>	0	30,000	0	0	0	30,000
<b>Project Type</b>	NEWCON	<b>Z</b>	0	0	0	0	0	0
<b>Work Type</b>	7	<b>Total</b>	0	160,000	0	0	0	160,000
<b>PCAS</b>	F5543308	<b>Phase</b>						<b>Total</b>
<b>Class</b>	O	<b>CE</b>	0	0	0	0	0	0
<b>Name</b>	Smit Farm Elder Housing Trails	<b>CONS</b>	100,000	0	0	0	0	100,000
<b>County</b>	087 - Outagamie	<b>PE</b>	10,000	0	0	0	0	10,000
<b>Project Type</b>	WALKWY	<b>Z</b>	0	0	0	0	0	0
<b>Work Type</b>	F1	<b>Total</b>	110,000	0	0	0	0	110,000
<b>PCAS</b>	F5543309	<b>Phase</b>						<b>Total</b>
<b>Class</b>	R	<b>CE</b>	0	0	0	0	0	0
<b>Name</b>	Smit Farm Elder Housing Roads	<b>CONS</b>	200,000	0	0	0	0	200,000
<b>County</b>	087 - Outagamie	<b>PE</b>	10,000	0	0	0	0	10,000
<b>Project Type</b>	NEWCON	<b>Z</b>	0	0	0	0	0	0
<b>Work Type</b>	7	<b>Total</b>	210,000	0	0	0	0	210,000
<b>PCAS</b>	F5543310	<b>Phase</b>						<b>Total</b>
<b>Class</b>	O	<b>CE</b>	0	0	30,000	30,000	0	60,000
<b>Name</b>	Oneida Trail Systems	<b>CONS</b>	0	0	300,000	300,000	0	600,000
<b>County</b>	087 - Outagamie	<b>PE</b>	50,000	0	50,000	50,000	0	150,000
<b>Project Type</b>	WALKWY	<b>Z</b>	0	0	0	0	0	0
<b>Work Type</b>	F1	<b>Total</b>	50,000	0	380,000	380,000	0	810,000



# Indian Reservation Roads Programs

## Federal Lands Highway

### CSTIP Report

FILTER: Reporting one CSTIP.



**Entity Name** F55433 - Oneida  
**Program Class Code** 31E **Fiscal Year** 2010  
**CSTIP Type** TIP **Funding Amount** 921314

**State** 55 - Wisconsin  
**Location** F55433 - Oneida

**Projects on the CSTIP with this state are listed and subtotaled in this section**  
**Covers that part of the reservation within the current state.**

			FY 2010 (\$)	FY 2011 (\$)	FY 2012 (\$)	FY 2013 (\$)	FY 2014 (\$)	
<b>PCAS</b>	F5543311	<b>Phase</b>						<b>Total</b>
<b>Class</b>	R	<b>CE</b>	10,000	0	0	0	0	10,000
<b>Name</b>	Oneida Long House Road	<b>CONS</b>	100,000	0	0	0	0	100,000
<b>County</b>	087 - Outagamie	<b>PE</b>	46,314	0	0	0	0	46,314
<b>Project Type</b>	RECONS	<b>Z</b>	0	0	0	0	0	0
<b>Work Type</b>	7	<b>Total</b>	156,314	0	0	0	0	156,314
<b>PCAS</b>	F5543312	<b>Phase</b>						<b>Total</b>
<b>Class</b>	R	<b>CE</b>	0	0	20,000	10,000	0	30,000
<b>Name</b>	Old STH 29 Coop	<b>CONS</b>	0	0	300,000	325,000	0	625,000
<b>County</b>	087 - Outagamie	<b>PE</b>	0	0	25,000	10,000	0	35,000
<b>Project Type</b>	REHAB	<b>Z</b>	0	0	0	0	0	0
<b>Work Type</b>	7	<b>Total</b>	0	0	345,000	345,000	0	690,000
<b>PCAS</b>	F55433C1	<b>Phase</b>						<b>Total</b>
<b>Class</b>	R	<b>CE</b>	10,000	40,000	0	0	0	50,000
<b>Name</b>	Seminary Road Coop	<b>CONS</b>	100,000	205,000	0	0	0	305,000
<b>County</b>	087 - Outagamie	<b>PE</b>	20,000	10,000	0	0	0	30,000
<b>Project Type</b>	REHAB	<b>Z</b>	0	0	0	0	0	0
<b>Work Type</b>	7	<b>Total</b>	130,000	255,000	0	0	0	385,000
<b>PCAS</b>	F55433RM	<b>Phase</b>						<b>Total</b>
<b>Class</b>	O	<b>CE</b>	0	0	0	0	0	0
<b>Name</b>	IRR Road Maintenance Project	<b>CONS</b>	0	0	0	0	0	0
<b>County</b>	087 - Outagamie	<b>PE</b>	0	0	0	0	0	0
<b>Project Type</b>	PLANING	<b>Z</b>	100,000	230,000	230,000	230,000	0	790,000
<b>Work Type</b>	P10	<b>Total</b>	100,000	230,000	230,000	230,000	0	790,000
<b>PCAS</b>	F55433TP	<b>Phase</b>						<b>Total</b>
<b>Class</b>	O	<b>CE</b>	0	0	0	0	0	0
<b>Name</b>	IRR Planning Project	<b>CONS</b>	0	0	0	0	0	0
<b>County</b>	087 - Outagamie	<b>PE</b>	45,000	45,000	45,000	45,000	0	180,000
<b>Project Type</b>	PLANING	<b>Z</b>	0	0	0	0	0	0
<b>Work Type</b>	P9	<b>Total</b>	45,000	45,000	45,000	45,000	0	180,000
<b>Location Subtotal</b>			921,314	1,000,000	1,000,000	1,000,000	0	3,921,314
<b>State Subtotal</b>			921,314	1,000,000	1,000,000	1,000,000	0	3,921,314
<b>CSTIP Subtotal</b>			921,314	1,000,000	1,000,000	1,000,000	0	3,921,314
<b>Report Total</b>			921,314	1,000,000	1,000,000	1,000,000	0	3,921,314



# Indian Reservation Roads Program

## Approvals Report

Always configured for a single CSTIP

<b>Entity</b>	F55433 - Oneida		
<b>Program Class</b>	31E		
<b>Program Class Name</b>	INDIAN RESERVATION ROADS PROGRAM (HIRE ACT)		
<b>Program Class Type</b>	CONSTRUCTION	<b>Effective Date</b>	30-AUG-10
<b>Funding (\$)</b>	\$921,314	<b>Base Year</b>	2010
<b>CSTIP Type</b>	TIP		

<b>Review Action</b>		<b>Approver's Remarks</b>
<b>User Id</b>	SHELDON_KIPP	Approved as Acting Chief, Division of Transportation.[SKipp_08-27-2010]
<b>Review Role</b>	biadot	
<b>Review Date</b>	27-AUG-10	
<b>Review Flag</b>	Y	

<b>Review Action</b>		<b>Approver's Remarks</b>
<b>User Id</b>	SHELDON_KIPP	
<b>Review Role</b>	biadot-qa	
<b>Review Date</b>	20-AUG-10	
<b>Review Flag</b>	Y	

<b>Review Action</b>		<b>Approver's Remarks</b>
<b>User Id</b>	FLH_GB	
<b>Review Role</b>	fhwa	
<b>Review Date</b>	30-AUG-10	
<b>Review Flag</b>	Y	

<b>Review Action</b>		<b>Approver's Remarks</b>
<b>User Id</b>	TONY_SACCOMAN	
<b>Review Role</b>	regional-direct	
<b>Review Date</b>	20-AUG-10	
<b>Review Flag</b>	Y	

<b>Review Action</b>		<b>Approver's Remarks</b>
<b>User Id</b>	TONY_SACCOMAN	
<b>Review Role</b>	regional-engine	
<b>Review Date</b>	17-AUG-10	
<b>Review Flag</b>	Y	



# Indian Reservation Roads Programs

## Federal Lands Highway

### CSTIP Report

FILTER: Reporting one CSTIP.



The CSTIP report shows the full contents of one or more CSTIPS.  
For example, if the report is requested for a particular reservation with a managing entity that also manages two other reservations, then projects for all three reservations are reported. This means that subtotal amounts are always correct, no matter what the filter might be. However, see the next remark on how to read subtotals.

The CSTIP Subtotal is the full total for values on the CSTIP.  
The state subtotal is the sum of the values in the state and on the current CSTIP. This report does not show overall state totals.  
The location subtotal is the sum of values for projects on a particular reservation and in a particular state. When a reservation lies in two states, project data for each part including the subtotal is presented in separate places.

Any type of CSTIP may be the subject of the report.



# Indian Reservation Roads Programs

## Federal Lands Highway

### CSTIP Report

FILTER: Reporting one CSTIP.



Entity Name F55434 - FOREST COUNTY POTAWATOMI  
 Program Class Code 31E Fiscal Year 2010  
 CSTIP Type TIP Funding Amount 370572

FIRST PAGE FOR CSTIP

State 55 - Wisconsin Projects on the CSTIP with this state are listed and subtotaled in this section  
 Location F55434 - Forest Cnty Potawatomi Covers that part of the reservation within the current state.

PCAS	F5543401	Phase	FY 2010 (\$)	FY 2011 (\$)	FY 2012 (\$)	FY 2013 (\$)	FY 2014 (\$)	Total
Class	R	CE	2,000	0	0	0	0	2,000
Name	LOIS CROWE LANE	CONS	10,000	0	0	0	0	10,000
County	041 - Forest	PE	0	0	0	0	0	0
Project Type	RECONS	Z	1,000	0	0	0	0	1,000
Work Type	7	Total	13,000	0	0	0	0	13,000
PCAS	F5543402	Phase	FY 2010 (\$)	FY 2011 (\$)	FY 2012 (\$)	FY 2013 (\$)	FY 2014 (\$)	Total
Class	R	CE	2,000	2,000	0	0	0	4,000
Name	BLACKWELL SUBDIVISION	CONS	10,000	5,000	0	0	0	15,000
County	041 - Forest	PE	3,000	0	0	0	0	3,000
Project Type	NEWCON	Z	1,000	1,000	0	0	0	2,000
Work Type	7	Total	16,000	8,000	0	0	0	24,000
PCAS	F5543405	Phase	FY 2010 (\$)	FY 2011 (\$)	FY 2012 (\$)	FY 2013 (\$)	FY 2014 (\$)	Total
Class	R	CE	0	0	0	10,000	0	10,000
Name	WEJ MOGEK EXTENSION	CONS	0	0	0	100,000	0	100,000
County	041 - Forest	PE	0	0	18,000	0	0	18,000
Project Type	NEWCON	Z	0	0	0	1,000	0	1,000
Work Type	7	Total	0	0	18,000	111,000	0	129,000
PCAS	F5543406	Phase	FY 2010 (\$)	FY 2011 (\$)	FY 2012 (\$)	FY 2013 (\$)	FY 2014 (\$)	Total
Class	R	CE	0	0	0	10,000	0	10,000
Name	KWE DA KIK-WEJ MOGEK CONNEC	CONS	0	0	0	150,000	0	150,000
County	041 - Forest	PE	0	0	18,000	0	0	18,000
Project Type	NEWCON	Z	0	0	0	1,000	0	1,000
Work Type	7	Total	0	0	18,000	161,000	0	179,000
PCAS	F5543407	Phase	FY 2010 (\$)	FY 2011 (\$)	FY 2012 (\$)	FY 2013 (\$)	FY 2014 (\$)	Total
Class	R	CE	10,000	1,000	0	0	0	11,000
Name	AIR MONITORING ROAD	CONS	97,572	5,000	0	0	0	102,572
County	041 - Forest	PE	13,000	0	0	0	0	13,000
Project Type	REHAB	Z	1,000	1,000	0	0	0	2,000
Work Type	7	Total	121,572	7,000	0	0	0	128,572
PCAS	F5543408	Phase	FY 2010 (\$)	FY 2011 (\$)	FY 2012 (\$)	FY 2013 (\$)	FY 2014 (\$)	Total
Class	R	CE	0	0	10,000	1,000	0	11,000
Name	MAPLE SUGAR LANE	CONS	0	0	100,000	10,000	0	110,000
County	041 - Forest	PE	0	0	13,000	0	0	13,000
Project Type	REHAB	Z	0	0	1,000	1,000	0	2,000
Work Type	7	Total	0	0	124,000	12,000	0	136,000



# Indian Reservation Roads Programs

## Federal Lands Highway

### CSTIP Report

FILTER: Reporting one CSTIP.



**Entity Name** F55434 - FOREST COUNTY POTAWATOMI  
**Program Class Code** 31E **Fiscal Year** 2010  
**CSTIP Type** TIP **Funding Amount** 370572

**State** 55 - Wisconsin

**Projects on the CSTIP with this state are listed and subtotaled in this section**

**Location** F55434 - Forest Cnty Potawatomi

**Covers that part of the reservation within the current state.**

PCAS	F5543409	Phase	FY 2010 (\$)	FY 2011 (\$)	FY 2012 (\$)	FY 2013 (\$)	FY 2014 (\$)	Total
<b>Class</b>	O	<b>CE</b>	5,000	1,000	0	0	0	6,000
<b>Name</b>	EVERYBODY'S ROAD	<b>CONS</b>	100,000	5,000	0	0	0	105,000
<b>County</b>	041 - Forest	<b>PE</b>	10,000	0	0	0	0	10,000
<b>Project Type</b>	SAFETY	<b>Z</b>	1,000	1,000	0	0	0	2,000
<b>Work Type</b>	P6	<b>Total</b>	116,000	7,000	0	0	0	123,000
<b>PCAS</b>	F5543410	<b>Phase</b>	<b>FY 2010 (\$)</b>	<b>FY 2011 (\$)</b>	<b>FY 2012 (\$)</b>	<b>FY 2013 (\$)</b>	<b>FY 2014 (\$)</b>	<b>Total</b>
<b>Class</b>	R	<b>CE</b>	0	0	0	0	0	0
<b>Name</b>	YOUNG'S LANE	<b>CONS</b>	100,000	1,000	0	0	0	101,000
<b>County</b>	041 - Forest	<b>PE</b>	0	0	0	0	0	0
<b>Project Type</b>	REHAB	<b>Z</b>	1,000	1,000	0	0	0	2,000
<b>Work Type</b>	7	<b>Total</b>	101,000	2,000	0	0	0	103,000
<b>PCAS</b>	F5543411	<b>Phase</b>	<b>FY 2010 (\$)</b>	<b>FY 2011 (\$)</b>	<b>FY 2012 (\$)</b>	<b>FY 2013 (\$)</b>	<b>FY 2014 (\$)</b>	<b>Total</b>
<b>Class</b>	R	<b>CE</b>	0	15,000	1,000	0	0	16,000
<b>Name</b>	WABECKA EXTENSION	<b>CONS</b>	0	250,000	5,000	0	0	255,000
<b>County</b>	041 - Forest	<b>PE</b>	0	28,000	0	0	0	28,000
<b>Project Type</b>	NEWCON	<b>Z</b>	0	1,000	1,000	0	0	2,000
<b>Work Type</b>	7	<b>Total</b>	0	294,000	7,000	0	0	301,000
<b>PCAS</b>	F5543412	<b>Phase</b>	<b>FY 2010 (\$)</b>	<b>FY 2011 (\$)</b>	<b>FY 2012 (\$)</b>	<b>FY 2013 (\$)</b>	<b>FY 2014 (\$)</b>	<b>Total</b>
<b>Class</b>	R	<b>CE</b>	0	0	15,000	0	0	15,000
<b>Name</b>	SHOCKTO DRIVE	<b>CONS</b>	0	0	175,000	0	0	175,000
<b>County</b>	041 - Forest	<b>PE</b>	0	28,000	0	0	0	28,000
<b>Project Type</b>	NEWCON	<b>Z</b>	0	0	1,000	0	0	1,000
<b>Work Type</b>	7	<b>Total</b>	0	28,000	191,000	0	0	219,000
<b>PCAS</b>	F5543413	<b>Phase</b>	<b>FY 2010 (\$)</b>	<b>FY 2011 (\$)</b>	<b>FY 2012 (\$)</b>	<b>FY 2013 (\$)</b>	<b>FY 2014 (\$)</b>	<b>Total</b>
<b>Class</b>	R	<b>CE</b>	0	0	0	0	0	0
<b>Name</b>	EVERYBODY'S FRONTAGE ROAD	<b>CONS</b>	0	0	0	0	0	0
<b>County</b>	041 - Forest	<b>PE</b>	0	0	0	50,000	0	50,000
<b>Project Type</b>	NEWCON	<b>Z</b>	0	0	0	0	0	0
<b>Work Type</b>	7	<b>Total</b>	0	0	0	50,000	0	50,000
<b>PCAS</b>	F55434R1	<b>Phase</b>	<b>FY 2010 (\$)</b>	<b>FY 2011 (\$)</b>	<b>FY 2012 (\$)</b>	<b>FY 2013 (\$)</b>	<b>FY 2014 (\$)</b>	<b>Total</b>
<b>Class</b>	O	<b>CE</b>	0	0	0	0	0	0
<b>Name</b>	IRR ROAD INVENTORY PROJECT	<b>CONS</b>	0	0	0	0	0	0
<b>County</b>	041 - Forest	<b>PE</b>	1,000	1,000	1,000	1,000	0	4,000
<b>Project Type</b>	PLANING	<b>Z</b>	0	0	0	0	0	0
<b>Work Type</b>	P8	<b>Total</b>	1,000	1,000	1,000	1,000	0	4,000



# Indian Reservation Roads Programs

## Federal Lands Highway

### CSTIP Report

FILTER: Reporting one CSTIP.



Entity Name F55434 - FOREST COUNTY POTAWATOMI  
 Program Class Code 31E Fiscal Year 2010  
 CSTIP Type TIP Funding Amount 370572

State 55 - Wisconsin Projects on the CSTIP with this state are listed and subtotaled in this section  
 Location F55434 - Forest Cnty Potawatomi Covers that part of the reservation within the current state.

PCAS	F55434RM	Phase	FY 2010 (\$)	FY 2011 (\$)	FY 2012 (\$)	FY 2013 (\$)	FY 2014 (\$)	Total
Class	O	CE	0	0	0	0	0	0
Name	IRR ROAD MAINTENANCE PROJEC	CONS	0	0	0	0	0	0
County	041 - Forest	PE	0	0	0	0	0	0
Project Type	PLANING	Z	1,000	1,000	1,000	1,000	0	4,000
Work Type	P10	Total	1,000	1,000	1,000	1,000	0	4,000

PCAS	F55434TP	Phase	FY 2010 (\$)	FY 2011 (\$)	FY 2012 (\$)	FY 2013 (\$)	FY 2014 (\$)	Total
Class	O	CE	0	0	0	0	0	0
Name	IRR TRANSPORTATION PLANNING	CONS	0	0	0	0	0	0
County	041 - Forest	PE	1,000	1,000	1,000	1,000	0	4,000
Project Type	PLANING	Z	0	0	0	0	0	0
Work Type	P9	Total	1,000	1,000	1,000	1,000	0	4,000

Location Subtotal			370,572	349,000	361,000	337,000	0	1,417,572
State Subtotal			370,572	349,000	361,000	337,000	0	1,417,572

State - - - Projects on the CSTIP with this state are listed and subtotaled in this section  
 Location F55434 - Forest Cnty Potawatomi Covers that part of the reservation within the current state.

PCAS	F5543404	Phase	FY 2010 (\$)	FY 2011 (\$)	FY 2012 (\$)	FY 2013 (\$)	FY 2014 (\$)	Total
Class	R	CE	0	0	0	0	0	0
Name	BLACKWELL NORTH & SOUTH	CONS	0	0	0	0	0	0
County	- - - -	PE	0	0	0	50,000	0	50,000
Project Type	NEWCON	Z	0	0	0	0	0	0
Work Type	7	Total	0	0	0	50,000	0	50,000

Location Subtotal			0	0	0	50,000	0	50,000
State Subtotal			0	0	0	50,000	0	50,000
CSTIP Subtotal			370,572	349,000	361,000	387,000	0	1,467,572

Report Total			370,572	349,000	361,000	387,000	0	1,467,572
--------------	--	--	---------	---------	---------	---------	---	-----------



# Indian Reservation Roads Program

## Approvals Report

Always configured for a single CSTIP

<b>Entity</b>	F55434 - FOREST COUNTY POTAWATOMI		
<b>Program Class</b>	31E		
<b>Program Class Name</b>	INDIAN RESERVATION ROADS PROGRAM (HIRE ACT)		
<b>Program Class Type</b>	CONSTRUCTION	<b>Effective Date</b>	05-AUG-10
<b>Funding (\$)</b>	\$370,572	<b>Base Year</b>	2010
<b>CSTIP Type</b>	TIP		

Review Action		Approver's Remarks
<b>User Id</b>	SHELDON_KIPP	Approved as Acting Chief, Division of Transportation.[SKipp_08-03-2010]
<b>Review Role</b>	biadot	
<b>Review Date</b>	03-AUG-10	
<b>Review Flag</b>	Y	
Review Action		Approver's Remarks
<b>User Id</b>	SHELDON_KIPP	
<b>Review Role</b>	biadot-qa	
<b>Review Date</b>	03-AUG-10	
<b>Review Flag</b>	Y	
Review Action		Approver's Remarks
<b>User Id</b>	FLH_GB	
<b>Review Role</b>	fhwa	
<b>Review Date</b>	05-AUG-10	
<b>Review Flag</b>	Y	
Review Action		Approver's Remarks
<b>User Id</b>	TODD_KENNEDY	
<b>Review Role</b>	regional-direct	
<b>Review Date</b>	03-AUG-10	
<b>Review Flag</b>	Y	
Review Action		Approver's Remarks
<b>User Id</b>	TONY_SACCOMAN	
<b>Review Role</b>	regional-engine	
<b>Review Date</b>	02-AUG-10	
<b>Review Flag</b>	Y	





# Indian Reservation Roads Programs

## Federal Lands Highway

### CSTIP Report

FILTER: Reporting one CSTIP.



The CSTIP report shows the full contents of one or more CSTIPS.  
For example, if the report is requested for a particular reservation with a managing entity that also manages two other reservations, then projects for all three reservations are reported. This means that subtotal amounts are always correct, no matter what the filter might be. However, see the next remark on how to read subtotals.

The CSTIP Subtotal is the full total for values on the CSTIP.  
The state subtotal is the sum of the values in the state and on the current CSTIP. This report does not show overall state totals.  
The location subtotal is the sum of values for projects on a particular reservation and in a particular state. When a reservation lies in two states, project data for each part including the subtotal is presented in separate places.

Any type of CSTIP may be the subject of the report.



# Indian Reservation Roads Programs

## Federal Lands Highway

### CSTIP Report

FILTER: Reporting one CSTIP.



<b>Entity Name</b>	F55435 - Red Cliff			<b>FIRST PAGE FOR CSTIP</b>
<b>Program Class Code</b>	31E	<b>Fiscal Year</b>	2010	
<b>CSTIP Type</b>	TIP	<b>Funding Amount</b>	562013	

**State** 55 - Wisconsin **Projects on the CSTIP with this state are listed and subtotaled in this section**  
**Location** F55435 - Red Cliff **Covers that part of the reservation within the current state.**

			FY 2010 (\$)	FY 2011 (\$)	FY 2012 (\$)	FY 2013 (\$)	FY 2014 (\$)	
<b>PCAS</b>	F5543502	<b>Phase</b>						<b>Total</b>
<b>Class</b>	R	<b>CE</b>	0	10,000	1,000	0	0	11,000
<b>Name</b>	BUFFALO BAY CAMPGROUND	<b>CONS</b>	0	100,000	5,000	0	0	105,000
<b>County</b>	007 - Bayfield	<b>PE</b>	0	10,000	0	0	0	10,000
<b>Project Type</b>	REHAB	<b>Z</b>	0	1,000	1,000	0	0	2,000
<b>Work Type</b>	7	<b>Total</b>	0	121,000	7,000	0	0	128,000
<b>PCAS</b>	F5543504	<b>Phase</b>						<b>Total</b>
<b>Class</b>	R	<b>CE</b>	1,000	0	0	0	0	1,000
<b>Name</b>	PAGEANT ROAD	<b>CONS</b>	5,000	0	0	0	0	5,000
<b>County</b>	007 - Bayfield	<b>PE</b>	0	0	0	0	0	0
<b>Project Type</b>	RECONS	<b>Z</b>	1,000	0	0	0	0	1,000
<b>Work Type</b>	7	<b>Total</b>	7,000	0	0	0	0	7,000
<b>PCAS</b>	F5543505	<b>Phase</b>						<b>Total</b>
<b>Class</b>	R	<b>CE</b>	1,000	0	0	0	0	1,000
<b>Name</b>	YOUTH CENTER DRIVE	<b>CONS</b>	5,000	0	0	0	0	5,000
<b>County</b>	007 - Bayfield	<b>PE</b>	0	0	0	0	0	0
<b>Project Type</b>	RECONS	<b>Z</b>	1,000	0	0	0	0	1,000
<b>Work Type</b>	7	<b>Total</b>	7,000	0	0	0	0	7,000
<b>PCAS</b>	F5543506	<b>Phase</b>						<b>Total</b>
<b>Class</b>	R	<b>CE</b>	1,000	1,000	0	0	0	2,000
<b>Name</b>	COMMUNITY DRIVE	<b>CONS</b>	10,000	5,000	0	0	0	15,000
<b>County</b>	007 - Bayfield	<b>PE</b>	10,000	0	0	0	0	10,000
<b>Project Type</b>	REHAB	<b>Z</b>	1,000	1,000	0	0	0	2,000
<b>Work Type</b>	7	<b>Total</b>	22,000	7,000	0	0	0	29,000
<b>PCAS</b>	F5543507	<b>Phase</b>						<b>Total</b>
<b>Class</b>	R	<b>CE</b>	1,000	0	0	0	0	1,000
<b>Name</b>	HWY 13 COOP	<b>CONS</b>	5,000	0	0	0	0	5,000
<b>County</b>	007 - Bayfield	<b>PE</b>	0	0	0	0	0	0
<b>Project Type</b>	REHAB	<b>Z</b>	1,000	0	0	0	0	1,000
<b>Work Type</b>	7	<b>Total</b>	7,000	0	0	0	0	7,000
<b>PCAS</b>	F5543508	<b>Phase</b>						<b>Total</b>
<b>Class</b>	R	<b>CE</b>	1,000	1,000	0	0	0	2,000
<b>Name</b>	ROWLEY ROAD	<b>CONS</b>	5,000	5,000	0	0	0	10,000
<b>County</b>	007 - Bayfield	<b>PE</b>	5,000	0	0	0	0	5,000
<b>Project Type</b>	RECONS	<b>Z</b>	1,000	1,000	0	0	0	2,000
<b>Work Type</b>	7	<b>Total</b>	12,000	7,000	0	0	0	19,000



# Indian Reservation Roads Programs

## Federal Lands Highway

### CSTIP Report

FILTER: Reporting one CSTIP.



**Entity Name** F55435 - Red Cliff  
**Program Class Code** 31E **Fiscal Year** 2010  
**CSTIP Type** TIP **Funding Amount** 562013

**State** 55 - Wisconsin  
**Location** F55435 - Red Cliff

**Projects on the CSTIP with this state are listed and subtotaled in this section**  
**Covers that part of the reservation within the current state.**

PCAS	F5543509	Phase	FY 2010 (\$)	FY 2011 (\$)	FY 2012 (\$)	FY 2013 (\$)	FY 2014 (\$)	Total
Class	R	CE	1,000	1,000	20,000	1,000	0	23,000
Name	BLUEBERRY ROAD	CONS	5,000	5,000	150,000	10,000	0	170,000
County	007 - Bayfield	PE	0	8,000	1,000	0	0	9,000
Project Type	REHAB	Z	1,000	1,000	1,000	1,000	0	4,000
Work Type	7	<b>Total</b>	<b>7,000</b>	<b>15,000</b>	<b>172,000</b>	<b>12,000</b>	<b>0</b>	<b>206,000</b>
PCAS	F5543510	Phase	FY 2010 (\$)	FY 2011 (\$)	FY 2012 (\$)	FY 2013 (\$)	FY 2014 (\$)	Total
Class	R	CE	5,000	1,000	0	0	0	6,000
Name	PIKE ROAD	CONS	75,000	5,000	0	0	0	80,000
County	007 - Bayfield	PE	10,000	0	0	0	0	10,000
Project Type	REHAB	Z	1,000	1,000	0	0	0	2,000
Work Type	7	<b>Total</b>	<b>91,000</b>	<b>7,000</b>	<b>0</b>	<b>0</b>	<b>0</b>	<b>98,000</b>
PCAS	F5543511	Phase	FY 2010 (\$)	FY 2011 (\$)	FY 2012 (\$)	FY 2013 (\$)	FY 2014 (\$)	Total
Class	R	CE	10,000	2,000	0	0	0	12,000
Name	NEW HOUSING ROAD	CONS	100,000	10,000	0	0	0	110,000
County	007 - Bayfield	PE	8,000	1,000	0	0	0	9,000
Project Type	REHAB	Z	1,000	1,000	0	0	0	2,000
Work Type	7	<b>Total</b>	<b>119,000</b>	<b>14,000</b>	<b>0</b>	<b>0</b>	<b>0</b>	<b>133,000</b>
PCAS	F5543512	Phase	FY 2010 (\$)	FY 2011 (\$)	FY 2012 (\$)	FY 2013 (\$)	FY 2014 (\$)	Total
Class	R	CE	2,000	20,000	20,000	20,000	0	62,000
Name	BRADUM DEVELOPMENT	CONS	5,000	200,000	150,000	250,000	0	605,000
County	007 - Bayfield	PE	5,000	18,000	14,000	0	0	37,000
Project Type	NEWCON	Z	1,000	1,000	1,000	1,000	0	4,000
Work Type	7	<b>Total</b>	<b>13,000</b>	<b>239,000</b>	<b>185,000</b>	<b>271,000</b>	<b>0</b>	<b>708,000</b>
PCAS	F5543513	Phase	FY 2010 (\$)	FY 2011 (\$)	FY 2012 (\$)	FY 2013 (\$)	FY 2014 (\$)	Total
Class	R	CE	2,000	1,000	0	0	0	3,000
Name	OLD CTH K COOP	CONS	38,013	5,000	0	0	0	43,013
County	007 - Bayfield	PE	0	0	0	0	0	0
Project Type	REHAB	Z	1,000	1,000	0	0	0	2,000
Work Type	C4	<b>Total</b>	<b>41,013</b>	<b>7,000</b>	<b>0</b>	<b>0</b>	<b>0</b>	<b>48,013</b>
PCAS	F5543514	Phase	FY 2010 (\$)	FY 2011 (\$)	FY 2012 (\$)	FY 2013 (\$)	FY 2014 (\$)	Total
Class	R	CE	0	1,000	2,000	1,000	0	4,000
Name	CTH C COOP	CONS	0	5,000	50,000	5,000	0	60,000
County	007 - Bayfield	PE	0	2,000	10,000	0	0	12,000
Project Type	REHAB	Z	0	1,000	1,000	1,000	0	3,000
Work Type	7	<b>Total</b>	<b>0</b>	<b>9,000</b>	<b>63,000</b>	<b>7,000</b>	<b>0</b>	<b>79,000</b>



# Indian Reservation Roads Programs

## Federal Lands Highway

### CSTIP Report

FILTER: Reporting one CSTIP.



Entity Name F55435 - Red Cliff  
 Program Class Code 31E Fiscal Year 2010  
 CSTIP Type TIP Funding Amount 562013

State 55 - Wisconsin  
 Location F55435 - Red Cliff

Projects on the CSTIP with this state are listed and subtotaled in this section  
 Covers that part of the reservation within the current state.

PCAS	F55435RI	Phase	FY 2010 (\$)	FY 2011 (\$)	FY 2012 (\$)	FY 2013 (\$)	FY 2014 (\$)	Total
Class	O	CE	0	0	0	0	0	0
Name	IRR INVENTORY PROJECT	CONS	0	0	0	0	0	0
County	007 - Bayfield	PE	1,000	1,000	1,000	1,000	0	4,000
Project Type	PLANING	Z	0	0	0	0	0	0
Work Type	P8	<b>Total</b>	<b>1,000</b>	<b>1,000</b>	<b>1,000</b>	<b>1,000</b>	<b>0</b>	<b>4,000</b>
PCAS	F55435RM	Phase	FY 2010 (\$)	FY 2011 (\$)	FY 2012 (\$)	FY 2013 (\$)	FY 2014 (\$)	Total
Class	O	CE	0	0	0	0	0	0
Name	IRR ROAD MAINTENANCE PROJEC	CONS	0	0	0	0	0	0
County	007 - Bayfield	PE	0	0	0	0	0	0
Project Type	PLANING	Z	140,000	140,000	140,000	140,000	0	560,000
Work Type	P9	<b>Total</b>	<b>140,000</b>	<b>140,000</b>	<b>140,000</b>	<b>140,000</b>	<b>0</b>	<b>560,000</b>
PCAS	F55435TP	Phase	FY 2010 (\$)	FY 2011 (\$)	FY 2012 (\$)	FY 2013 (\$)	FY 2014 (\$)	Total
Class	O	CE	0	0	0	0	0	0
Name	IRR TRANSPORTATION PLANNING	CONS	0	0	0	0	0	0
County	007 - Bayfield	PE	35,000	35,000	35,000	35,000	0	140,000
Project Type	PLANING	Z	0	0	0	0	0	0
Work Type	P9	<b>Total</b>	<b>35,000</b>	<b>35,000</b>	<b>35,000</b>	<b>35,000</b>	<b>0</b>	<b>140,000</b>
PCAS	F55435TR	Phase	FY 2010 (\$)	FY 2011 (\$)	FY 2012 (\$)	FY 2013 (\$)	FY 2014 (\$)	Total
Class	O	CE	60,000	5,000	5,000	100,000	0	170,000
Name	RED CLIFF TRANSIT	CONS	0	0	0	0	0	0
County	007 - Bayfield	PE	0	0	0	0	0	0
Project Type	TRANSIT	Z	0	0	0	0	0	0
Work Type	T2	<b>Total</b>	<b>60,000</b>	<b>5,000</b>	<b>5,000</b>	<b>100,000</b>	<b>0</b>	<b>170,000</b>
<b>Location Subtotal</b>			<b>562,013</b>	<b>607,000</b>	<b>608,000</b>	<b>566,000</b>	<b>0</b>	<b>2,343,013</b>
<b>State Subtotal</b>			<b>562,013</b>	<b>607,000</b>	<b>608,000</b>	<b>566,000</b>	<b>0</b>	<b>2,343,013</b>
<b>CSTIP Subtotal</b>			<b>562,013</b>	<b>607,000</b>	<b>608,000</b>	<b>566,000</b>	<b>0</b>	<b>2,343,013</b>
<b>Report Total</b>			<b>562,013</b>	<b>607,000</b>	<b>608,000</b>	<b>566,000</b>	<b>0</b>	<b>2,343,013</b>



# Indian Reservation Roads Program

## Approvals Report

Always configured for a single CSTIP

<b>Entity</b>	F55435 - Red Cliff		
<b>Program Class</b>	31E		
<b>Program Class Name</b>	INDIAN RESERVATION ROADS PROGRAM (HIRE ACT)		
<b>Program Class Type</b>	CONSTRUCTION	<b>Effective Date</b>	15-SEP-10
<b>Funding (\$)</b>	\$562,013	<b>Base Year</b>	2010
<b>CSTIP Type</b>	TIP		

Review Action		Approver's Remarks
<b>User Id</b>	PAUL_SUNWOO	
<b>Review Role</b>	biadot	
<b>Review Date</b>	14-SEP-10	
<b>Review Flag</b>	Y	
Review Action		Approver's Remarks
<b>User Id</b>	SHELDON_KIPP	
<b>Review Role</b>	biadot-qa	
<b>Review Date</b>	13-SEP-10	
<b>Review Flag</b>	Y	
Review Action		Approver's Remarks
<b>User Id</b>	FLH_RG	
<b>Review Role</b>	fhwa	
<b>Review Date</b>	15-SEP-10	
<b>Review Flag</b>	Y	
Review Action		Approver's Remarks
<b>User Id</b>	TODD_KENNEDY	
<b>Review Role</b>	regional-direct	
<b>Review Date</b>	13-SEP-10	
<b>Review Flag</b>	Y	
Review Action		Approver's Remarks
<b>User Id</b>	TONY_SACCOMAN	
<b>Review Role</b>	regional-engine	
<b>Review Date</b>	13-SEP-10	
<b>Review Flag</b>	Y	



# Indian Reservation Roads Programs

## Federal Lands Highway

### CSTIP Report

FILTER: Reporting one CSTIP.



The CSTIP report shows the full contents of one or more CSTIPS.  
For example, if the report is requested for a particular reservation with a managing entity that also manages two other reservations, then projects for all three reservations are reported. This means that subtotal amounts are always correct, no matter what the filter might be. However, see the next remark on how to read subtotals.

The CSTIP Subtotal is the full total for values on the CSTIP.  
The state subtotal is the sum of the values in the state and on the current CSTIP. This report does not show overall state totals.  
The location subtotal is the sum of values for projects on a particular reservation and in a particular state. When a reservation lies in two states, project data for each part including the subtotal is presented in separate places.

Any type of CSTIP may be the subject of the report.



# Indian Reservation Roads Programs

## Federal Lands Highway

### CSTIP Report

FILTER: Reporting one CSTIP.



Entity Name F55436 - St. Croix  
 Program Class Code 31E Fiscal Year 2010  
 CSTIP Type TIP Funding Amount 314806

FIRST PAGE FOR CSTIP

State 55 - Wisconsin  
 Location F55436 - St. Croix

Projects on the CSTIP with this state are listed and subtotaled in this section  
 Covers that part of the reservation within the current state.

PCAS	F5543601	Phase	FY 2010 (\$)	FY 2011 (\$)	FY 2012 (\$)	FY 2013 (\$)	FY 2014 (\$)	Total
Class	R	CE	0	0	0	0	0	0
Name	HOLMES LANDING ROAD	CONS	0	0	0	0	0	0
County	013 - Burnett	PE	0	0	2,000	2,000	0	4,000
Project Type	RECONS	Z	0	0	0	0	0	0
Work Type	7	Total	0	0	2,000	2,000	0	4,000
PCAS	F5543602	Phase	FY 2010 (\$)	FY 2011 (\$)	FY 2012 (\$)	FY 2013 (\$)	FY 2014 (\$)	Total
Class	R	CE	5,000	2,000	0	0	0	7,000
Name	BLACK BEAR DRIVE	CONS	85,806	20,000	0	0	0	105,806
County	095 - Polk	PE	7,000	2,000	0	0	0	9,000
Project Type	RECONS	Z	1,000	1,000	0	0	0	2,000
Work Type	7	Total	98,806	25,000	0	0	0	123,806
PCAS	F5543603	Phase	FY 2010 (\$)	FY 2011 (\$)	FY 2012 (\$)	FY 2013 (\$)	FY 2014 (\$)	Total
Class	R	CE	0	5,000	1,000	0	0	6,000
Name	CLIFFORD LANDING ROAD	CONS	0	140,000	10,000	0	0	150,000
County	095 - Polk	PE	0	8,000	2,000	0	0	10,000
Project Type	RECONS	Z	0	1,000	1,000	0	0	2,000
Work Type	7	Total	0	154,000	14,000	0	0	168,000
PCAS	F5543604	Phase	FY 2010 (\$)	FY 2011 (\$)	FY 2012 (\$)	FY 2013 (\$)	FY 2014 (\$)	Total
Class	R	CE	0	1,000	10,000	0	0	11,000
Name	225TH AVE	CONS	0	5,000	150,000	0	0	155,000
County	095 - Polk	PE	0	8,000	5,000	0	0	13,000
Project Type	REHAB	Z	0	1,000	1,000	0	0	2,000
Work Type	7	Total	0	15,000	166,000	0	0	181,000
PCAS	F5543605	Phase	FY 2010 (\$)	FY 2011 (\$)	FY 2012 (\$)	FY 2013 (\$)	FY 2014 (\$)	Total
Class	R	CE	0	0	1,000	10,000	0	11,000
Name	2-9/16 STREET	CONS	0	0	10,000	100,000	0	110,000
County	095 - Polk	PE	0	0	8,000	5,000	0	13,000
Project Type	REHAB	Z	0	0	1,000	1,000	0	2,000
Work Type	7	Total	0	0	20,000	116,000	0	136,000
PCAS	F5543606	Phase	FY 2010 (\$)	FY 2011 (\$)	FY 2012 (\$)	FY 2013 (\$)	FY 2014 (\$)	Total
Class	R	CE	0	0	0	5,000	0	5,000
Name	2-5/8 STREET	CONS	0	0	0	100,000	0	100,000
County	095 - Polk	PE	0	0	0	8,000	0	8,000
Project Type	REHAB	Z	0	0	0	1,000	0	1,000
Work Type	7	Total	0	0	0	114,000	0	114,000



# Indian Reservation Roads Programs

## Federal Lands Highway

### CSTIP Report

FILTER: Reporting one CSTIP.



Entity Name F55436 - St. Croix  
 Program Class Code 31E Fiscal Year 2010  
 CSTIP Type TIP Funding Amount 314806

State 55 - Wisconsin  
 Location F55436 - St. Croix

Projects on the CSTIP with this state are listed and subtotaled in this section  
 Covers that part of the reservation within the current state.

PCAS	F55436RI	Phase	FY 2010 (\$)	FY 2011 (\$)	FY 2012 (\$)	FY 2013 (\$)	FY 2014 (\$)	Total
Class	O	CE	0	0	0	0	0	0
Name	IRR ROAD INVENTORY PROJECT	CONS	0	0	0	0	0	0
County	013 - Burnett	PE	1,000	1,000	1,000	1,000	0	4,000
Project Type	PLANING	Z	0	0	0	0	0	0
Work Type	P8	<b>Total</b>	<b>1,000</b>	<b>1,000</b>	<b>1,000</b>	<b>1,000</b>	<b>0</b>	<b>4,000</b>
PCAS	F55436RM	Phase	FY 2010 (\$)	FY 2011 (\$)	FY 2012 (\$)	FY 2013 (\$)	FY 2014 (\$)	Total
Class	O	CE	0	0	0	0	0	0
Name	IRR ROAD MAINTENANCE PROJEC	CONS	0	0	0	0	0	0
County	013 - Burnett	PE	0	0	0	0	0	0
Project Type	PLANING	Z	78,000	78,000	78,000	78,000	0	312,000
Work Type	P10	<b>Total</b>	<b>78,000</b>	<b>78,000</b>	<b>78,000</b>	<b>78,000</b>	<b>0</b>	<b>312,000</b>
PCAS	F55436TP	Phase	FY 2010 (\$)	FY 2011 (\$)	FY 2012 (\$)	FY 2013 (\$)	FY 2014 (\$)	Total
Class	O	CE	0	0	0	0	0	0
Name	IRR TRANSPORTATION PLANNING	CONS	0	0	0	0	0	0
County	013 - Burnett	PE	35,000	35,000	35,000	35,000	0	140,000
Project Type	PLANING	Z	0	0	0	0	0	0
Work Type	P9	<b>Total</b>	<b>35,000</b>	<b>35,000</b>	<b>35,000</b>	<b>35,000</b>	<b>0</b>	<b>140,000</b>
PCAS	F5561605	Phase	FY 2010 (\$)	FY 2011 (\$)	FY 2012 (\$)	FY 2013 (\$)	FY 2014 (\$)	Total
Class	R	CE	5,000	2,000	0	0	0	7,000
Name	LOON CREEK CIRCLE	CONS	80,000	20,000	0	0	0	100,000
County	013 - Burnett	PE	5,000	5,000	0	0	0	10,000
Project Type	RECONS	Z	1,000	1,000	0	0	0	2,000
Work Type	7	<b>Total</b>	<b>91,000</b>	<b>28,000</b>	<b>0</b>	<b>0</b>	<b>0</b>	<b>119,000</b>
PCAS	F5561705	Phase	FY 2010 (\$)	FY 2011 (\$)	FY 2012 (\$)	FY 2013 (\$)	FY 2014 (\$)	Total
Class	R	CE	5,000	0	0	0	0	5,000
Name	EAGLE FEATHER ROAD	CONS	5,000	0	0	0	0	5,000
County	013 - Burnett	PE	0	0	0	0	0	0
Project Type	RECONS	Z	1,000	0	0	0	0	1,000
Work Type	7	<b>Total</b>	<b>11,000</b>	<b>0</b>	<b>0</b>	<b>0</b>	<b>0</b>	<b>11,000</b>
<b>Location Subtotal</b>			<b>314,806</b>	<b>336,000</b>	<b>316,000</b>	<b>346,000</b>	<b>0</b>	<b>1,312,806</b>
<b>State Subtotal</b>			<b>314,806</b>	<b>336,000</b>	<b>316,000</b>	<b>346,000</b>	<b>0</b>	<b>1,312,806</b>
<b>CSTIP Subtotal</b>			<b>314,806</b>	<b>336,000</b>	<b>316,000</b>	<b>346,000</b>	<b>0</b>	<b>1,312,806</b>
<b>Report Total</b>			<b>314,806</b>	<b>336,000</b>	<b>316,000</b>	<b>346,000</b>	<b>0</b>	<b>1,312,806</b>





# Indian Reservation Roads Program

## Approvals Report

Always configured for a single CSTIP

<b>Entity</b>	F55436 - St. Croix		
<b>Program Class</b>	31E		
<b>Program Class Name</b>	INDIAN RESERVATION ROADS PROGRAM (HIRE ACT)		
<b>Program Class Type</b>	CONSTRUCTION	<b>Effective Date</b>	05-AUG-10
<b>Funding (\$)</b>	\$314,806	<b>Base Year</b>	2010
<b>CSTIP Type</b>	TIP		

Review Action		Approver's Remarks
<b>User Id</b>	SHELDON_KIPP	Approved as Acting Chief, Division of Transportation.[SKipp_08-04-2010]
<b>Review Role</b>	biadot	
<b>Review Date</b>	04-AUG-10	
<b>Review Flag</b>	Y	

Review Action		Approver's Remarks
<b>User Id</b>	SHELDON_KIPP	
<b>Review Role</b>	biadot-qa	
<b>Review Date</b>	04-AUG-10	
<b>Review Flag</b>	Y	

Review Action		Approver's Remarks
<b>User Id</b>	FLH_GB	
<b>Review Role</b>	fhwa	
<b>Review Date</b>	05-AUG-10	
<b>Review Flag</b>	Y	

Review Action		Approver's Remarks
<b>User Id</b>	TONY_SACCOMAN	
<b>Review Role</b>	regional-direct	
<b>Review Date</b>	04-AUG-10	
<b>Review Flag</b>	Y	

Review Action		Approver's Remarks
<b>User Id</b>	TONY_SACCOMAN	
<b>Review Role</b>	regional-engine	
<b>Review Date</b>	04-AUG-10	
<b>Review Flag</b>	Y	



# Indian Reservation Roads Programs

## Federal Lands Highway

### CSTIP Report

FILTER: Reporting one CSTIP.



The CSTIP report shows the full contents of one or more CSTIPS.  
For example, if the report is requested for a particular reservation with a managing entity that also manages two other reservations, then projects for all three reservations are reported. This means that subtotal amounts are always correct, no matter what the filter might be. However, see the next remark on how to read subtotals.

The CSTIP Subtotal is the full total for values on the CSTIP.  
The state subtotal is the sum of the values in the state and on the current CSTIP. This report does not show overall state totals.  
The location subtotal is the sum of values for projects on a particular reservation and in a particular state. When a reservation lies in two states, project data for each part including the subtotal is presented in separate places.

Any type of CSTIP may be the subject of the report.



# Indian Reservation Roads Programs

## Federal Lands Highway

### CSTIP Report

FILTER: Reporting one CSTIP.



Entity Name F55437 - SOKAOGON CHIPPEWA COMMUNITY  
 Program Class Code 31E Fiscal Year 2010  
 CSTIP Type TIP Funding Amount 198272

FIRST PAGE FOR CSTIP

State 55 - Wisconsin  
 Location F55437 - Sokaogon Chippewa Comm

Projects on the CSTIP with this state are listed and subtotaled in this section  
 Covers that part of the reservation within the current state.

PCAS	F5543701	Phase	FY 2010 (\$)	FY 2011 (\$)	FY 2012 (\$)	FY 2013 (\$)	FY 2014 (\$)	Total
Class	R	CE	5,000	2,000	0	0	0	7,000
Name	JOHN K/DAISY/DANIEL ROADS	CONS	106,272	60,000	0	0	0	166,272
County	041 - Forest	PE	15,000	1,000	0	0	0	16,000
Project Type	RECONS	Z	1,000	1,000	0	0	0	2,000
Work Type	7	Total	127,272	64,000	0	0	0	191,272
PCAS	F5543702	Phase	FY 2010 (\$)	FY 2011 (\$)	FY 2012 (\$)	FY 2013 (\$)	FY 2014 (\$)	Total
Class	R	CE	0	5,000	5,000	1,000	0	11,000
Name	POW WOW GROUNDS ROAD	CONS	0	60,000	60,000	1,000	0	121,000
County	041 - Forest	PE	0	10,000	0	0	0	10,000
Project Type	RECONS	Z	0	1,000	1,000	1,000	0	3,000
Work Type	7	Total	0	76,000	66,000	3,000	0	145,000
PCAS	F5543703	Phase	FY 2010 (\$)	FY 2011 (\$)	FY 2012 (\$)	FY 2013 (\$)	FY 2014 (\$)	Total
Class	R	CE	0	0	5,000	1,000	0	6,000
Name	MAKWA ROAD	CONS	0	0	60,000	20,000	0	80,000
County	041 - Forest	PE	0	0	10,000	0	0	10,000
Project Type	REHAB	Z	0	0	1,000	1,000	0	2,000
Work Type	3	Total	0	0	76,000	22,000	0	98,000
PCAS	F5543704	Phase	FY 2010 (\$)	FY 2011 (\$)	FY 2012 (\$)	FY 2013 (\$)	FY 2014 (\$)	Total
Class	R	CE	0	0	0	5,000	0	5,000
Name	COMMUNITY DRIVE	CONS	0	0	0	50,000	0	50,000
County	041 - Forest	PE	0	0	0	5,000	0	5,000
Project Type	OVRLAY	Z	0	0	0	1,000	0	1,000
Work Type	7	Total	0	0	0	61,000	0	61,000
PCAS	F5543705	Phase	FY 2010 (\$)	FY 2011 (\$)	FY 2012 (\$)	FY 2013 (\$)	FY 2014 (\$)	Total
Class	R	CE	0	0	0	5,000	0	5,000
Name	ANISHINABE LANE	CONS	0	0	0	50,000	0	50,000
County	041 - Forest	PE	0	0	0	5,000	0	5,000
Project Type	REHAB	Z	0	0	0	1,000	0	1,000
Work Type	3	Total	0	0	0	61,000	0	61,000
PCAS	F55437RI	Phase	FY 2010 (\$)	FY 2011 (\$)	FY 2012 (\$)	FY 2013 (\$)	FY 2014 (\$)	Total
Class	O	CE	0	0	0	0	0	0
Name	IRR ROAD INVENTORY PROJECT	CONS	0	0	0	0	0	0
County	041 - Forest	PE	1,000	1,000	1,000	1,000	0	4,000
Project Type	RECONS	Z	0	0	0	0	0	0
Work Type	P8	Total	1,000	1,000	1,000	1,000	0	4,000



# Indian Reservation Roads Programs

## Federal Lands Highway

### CSTIP Report

FILTER: Reporting one CSTIP.



Entity Name F55437 - SOKAOGON CHIPPEWA COMMUNITY  
 Program Class Code 31E Fiscal Year 2010  
 CSTIP Type TIP Funding Amount 198272

State 55 - Wisconsin

Projects on the CSTIP with this state are listed and subtotaled in this section

Location F55437 - Sokaogon Chippewa Comm

Covers that part of the reservation within the current state.

PCAS	F55437RM	Phase	FY 2010 (\$)	FY 2011 (\$)	FY 2012 (\$)	FY 2013 (\$)	FY 2014 (\$)	Total
Class	O	CE	0	0	0	0	0	0
Name	IRR ROAD MAINTENANCE PROJEC	CONS	0	0	0	0	0	0
County	041 - Forest	PE	0	0	0	0	0	0
Project Type	PLANING	Z	49,000	49,000	49,000	49,000	0	196,000
Work Type	P10	Total	49,000	49,000	49,000	49,000	0	196,000
PCAS	F55437TP	Phase	FY 2010 (\$)	FY 2011 (\$)	FY 2012 (\$)	FY 2013 (\$)	FY 2014 (\$)	Total
Class	O	CE	0	0	0	0	0	0
Name	IRR TRANSPORTATION PLANNING	CONS	0	0	0	0	0	0
County	041 - Forest	PE	9,000	9,000	9,000	9,000	0	36,000
Project Type	PLANING	Z	0	0	0	0	0	0
Work Type	P9	Total	9,000	9,000	9,000	9,000	0	36,000
PCAS	F5570705	Phase	FY 2010 (\$)	FY 2011 (\$)	FY 2012 (\$)	FY 2013 (\$)	FY 2014 (\$)	Total
Class	R	CE	1,000	1,000	0	0	0	2,000
Name	BLACK LANE	CONS	1,000	1,000	0	0	0	2,000
County	041 - Forest	PE	1,000	1,000	0	0	0	2,000
Project Type	RECONS	Z	1,000	1,000	0	0	0	2,000
Work Type	7	Total	4,000	4,000	0	0	0	8,000
PCAS	F5571605	Phase	FY 2010 (\$)	FY 2011 (\$)	FY 2012 (\$)	FY 2013 (\$)	FY 2014 (\$)	Total
Class	R	CE	1,000	1,000	0	0	0	2,000
Name	LOGAN CREEK	CONS	1,000	1,000	0	0	0	2,000
County	041 - Forest	PE	1,000	1,000	0	0	0	2,000
Project Type	RECONS	Z	1,000	1,000	0	0	0	2,000
Work Type	6	Total	4,000	4,000	0	0	0	8,000
PCAS	F5576506	Phase	FY 2010 (\$)	FY 2011 (\$)	FY 2012 (\$)	FY 2013 (\$)	FY 2014 (\$)	Total
Class	R	CE	1,000	0	0	0	0	1,000
Name	SAND LAKE ROAD	CONS	2,000	0	0	0	0	2,000
County	041 - Forest	PE	0	0	0	0	0	0
Project Type	RECONS	Z	1,000	0	0	0	0	1,000
Work Type	7	Total	4,000	0	0	0	0	4,000
Location Subtotal			198,272	207,000	201,000	206,000	0	812,272
State Subtotal			198,272	207,000	201,000	206,000	0	812,272
CSTIP Subtotal			198,272	207,000	201,000	206,000	0	812,272
Report Total			198,272	207,000	201,000	206,000	0	812,272



# Indian Reservation Roads Program

## Approvals Report

Always configured for a single CSTIP

<b>Entity</b>	F55437 - SOKAOGON CHIPPEWA COMMUNITY		
<b>Program Class</b>	31E		
<b>Program Class Name</b>	INDIAN RESERVATION ROADS PROGRAM (HIRE ACT)		
<b>Program Class Type</b>	CONSTRUCTION	<b>Effective Date</b>	05-AUG-10
<b>Funding (\$)</b>	\$198,272	<b>Base Year</b>	2010
<b>CSTIP Type</b>	TIP		

Review Action		Approver's Remarks
<b>User Id</b>	SHELDON_KIPP	Approved as Acting Chief, Division of Transportation.[SKipp_08-03-2010]
<b>Review Role</b>	biadot	
<b>Review Date</b>	03-AUG-10	
<b>Review Flag</b>	Y	

Review Action		Approver's Remarks
<b>User Id</b>	SHELDON_KIPP	
<b>Review Role</b>	biadot-qa	
<b>Review Date</b>	03-AUG-10	
<b>Review Flag</b>	Y	

Review Action		Approver's Remarks
<b>User Id</b>	FLH_GB	
<b>Review Role</b>	fhwa	
<b>Review Date</b>	05-AUG-10	
<b>Review Flag</b>	Y	

Review Action		Approver's Remarks
<b>User Id</b>	TODD_KENNEDY	
<b>Review Role</b>	regional-direct	
<b>Review Date</b>	03-AUG-10	
<b>Review Flag</b>	Y	

Review Action		Approver's Remarks
<b>User Id</b>	TODD_KENNEDY	
<b>Review Role</b>	regional-engine	
<b>Review Date</b>	02-AUG-10	
<b>Review Flag</b>	Y	



# Indian Reservation Roads Programs

## Federal Lands Highway

### CSTIP Report

FILTER: Reporting one CSTIP.



The CSTIP report shows the full contents of one or more CSTIPS.  
For example, if the report is requested for a particular reservation with a managing entity that also manages two other reservations, then projects for all three reservations are reported. This means that subtotal amounts are always correct, no matter what the filter might be. However, see the next remark on how to read subtotals.

The CSTIP Subtotal is the full total for values on the CSTIP.  
The state subtotal is the sum of the values in the state and on the current CSTIP. This report does not show overall state totals.  
The location subtotal is the sum of values for projects on a particular reservation and in a particular state. When a reservation lies in two states, project data for each part including the subtotal is presented in separate places.

Any type of CSTIP may be the subject of the report.



# Indian Reservation Roads Programs

## Federal Lands Highway

### CSTIP Report

FILTER: Reporting one CSTIP.



Entity Name F55438 - STOCKBRIDGE-MUNSEE COMMUNITY  
 Program Class Code 31E Fiscal Year 2010  
 CSTIP Type TIP Funding Amount 805116

FIRST PAGE FOR CSTIP

State 55 - Wisconsin Projects on the CSTIP with this state are listed and subtotaled in this section  
 Location F55438 - Stockbridge-Munsee Comm Covers that part of the reservation within the current state.

PCAS	F5543801	Phase	FY 2010 (\$)	FY 2011 (\$)	FY 2012 (\$)	FY 2013 (\$)	FY 2014 (\$)	Total
Class	R	CE	1,000	1,000	0	0	0	2,000
Name	Camp 14 Road	CONS	10,000	10,000	0	0	0	20,000
County	115 - Shawano	PE	0	0	0	0	0	0
Project Type	REHAB	Z	0	0	0	0	0	0
Work Type	7	Total	11,000	11,000	0	0	0	22,000
PCAS	F5543802	Phase	FY 2010 (\$)	FY 2011 (\$)	FY 2012 (\$)	FY 2013 (\$)	FY 2014 (\$)	Total
Class	R	CE	1,000	1,000	0	5,000	0	7,000
Name	Murphy Road	CONS	1,000	1,000	0	250,000	0	252,000
County	115 - Shawano	PE	0	0	0	9,000	0	9,000
Project Type	REHAB	Z	0	0	0	1,000	0	1,000
Work Type	7	Total	2,000	2,000	0	265,000	0	269,000
PCAS	F5543803	Phase	FY 2010 (\$)	FY 2011 (\$)	FY 2012 (\$)	FY 2013 (\$)	FY 2014 (\$)	Total
Class	R	CE	0	0	0	5,000	0	5,000
Name	Koan Tuk Drive	CONS	0	0	0	250,000	0	250,000
County	115 - Shawano	PE	1,000	1,000	1,000	25,000	0	28,000
Project Type	RECONS	Z	0	0	0	1,000	0	1,000
Work Type	7	Total	1,000	1,000	1,000	281,000	0	284,000
PCAS	F5543804	Phase	FY 2010 (\$)	FY 2011 (\$)	FY 2012 (\$)	FY 2013 (\$)	FY 2014 (\$)	Total
Class	R	CE	1,000	1,000	0	5,000	0	7,000
Name	Taconic Roads	CONS	5,000	1,000	0	122,000	0	128,000
County	115 - Shawano	PE	5,000	1,000	0	5,000	0	11,000
Project Type	RECONS	Z	1,000	1,000	0	2,000	0	4,000
Work Type	7	Total	12,000	4,000	0	134,000	0	150,000
PCAS	F5543805	Phase	FY 2010 (\$)	FY 2011 (\$)	FY 2012 (\$)	FY 2013 (\$)	FY 2014 (\$)	Total
Class	R	CE	1,000	1,000	1,000	0	0	3,000
Name	National Guard Road	CONS	1,000	1,000	1,000	0	0	3,000
County	115 - Shawano	PE	0	0	0	0	0	0
Project Type	RECONS	Z	0	0	0	0	0	0
Work Type	7	Total	2,000	2,000	2,000	0	0	6,000
PCAS	F5543806	Phase	FY 2010 (\$)	FY 2011 (\$)	FY 2012 (\$)	FY 2013 (\$)	FY 2014 (\$)	Total
Class	R	CE	0	0	0	0	0	0
Name	Kooyi Kun Road	CONS	0	0	0	0	0	0
County	115 - Shawano	PE	1,000	1,000	0	0	0	2,000
Project Type	RECONS	Z	0	0	0	0	0	0
Work Type	7	Total	1,000	1,000	0	0	0	2,000



# Indian Reservation Roads Programs

## Federal Lands Highway

### CSTIP Report

FILTER: Reporting one CSTIP.



**Entity Name** F55438 - STOCKBRIDGE-MUNSEE COMMUNITY  
**Program Class Code** 31E **Fiscal Year** 2010  
**CSTIP Type** TIP **Funding Amount** 805116

**State** 55 - Wisconsin **Projects on the CSTIP with this state are listed and subtotaled in this section**  
**Location** F55438 - Stockbridge-Munsee Comm **Covers that part of the reservation within the current state.**

PCAS	F5543807	Phase	FY 2010 (\$)	FY 2011 (\$)	FY 2012 (\$)	FY 2013 (\$)	FY 2014 (\$)	Total
<b>Class</b>	R	<b>CE</b>	0	0	0	0	0	0
<b>Name</b>	Ah Toh Wuk Circle South Addition	<b>CONS</b>	0	0	0	0	0	0
<b>County</b>	115 - Shawano	<b>PE</b>	1,000	1,000	0	0	0	2,000
<b>Project Type</b>	RECONS	<b>Z</b>	0	0	0	0	0	0
<b>Work Type</b>	7	<b>Total</b>	1,000	1,000	0	0	0	2,000
<b>PCAS</b>	F5543808	<b>Phase</b>	<b>FY 2010 (\$)</b>	<b>FY 2011 (\$)</b>	<b>FY 2012 (\$)</b>	<b>FY 2013 (\$)</b>	<b>FY 2014 (\$)</b>	<b>Total</b>
<b>Class</b>	R	<b>CE</b>	0	0	0	0	0	0
<b>Name</b>	Fairview Road	<b>CONS</b>	0	0	0	0	0	0
<b>County</b>	115 - Shawano	<b>PE</b>	2,000	2,000	2,000	30,000	0	36,000
<b>Project Type</b>	RECONS	<b>Z</b>	0	0	0	0	0	0
<b>Work Type</b>	7	<b>Total</b>	2,000	2,000	2,000	30,000	0	36,000
<b>PCAS</b>	F5543809	<b>Phase</b>	<b>FY 2010 (\$)</b>	<b>FY 2011 (\$)</b>	<b>FY 2012 (\$)</b>	<b>FY 2013 (\$)</b>	<b>FY 2014 (\$)</b>	<b>Total</b>
<b>Class</b>	R	<b>CE</b>	0	0	0	0	0	0
<b>Name</b>	School House Road	<b>CONS</b>	0	0	0	0	0	0
<b>County</b>	115 - Shawano	<b>PE</b>	2,000	2,000	2,000	30,000	0	36,000
<b>Project Type</b>	RECONS	<b>Z</b>	0	0	0	0	0	0
<b>Work Type</b>	7	<b>Total</b>	2,000	2,000	2,000	30,000	0	36,000
<b>PCAS</b>	F5543810	<b>Phase</b>	<b>FY 2010 (\$)</b>	<b>FY 2011 (\$)</b>	<b>FY 2012 (\$)</b>	<b>FY 2013 (\$)</b>	<b>FY 2014 (\$)</b>	<b>Total</b>
<b>Class</b>	R	<b>CE</b>	0	0	0	0	0	0
<b>Name</b>	West Healing Way Drive	<b>CONS</b>	0	0	0	50,000	0	50,000
<b>County</b>	115 - Shawano	<b>PE</b>	0	0	0	5,000	0	5,000
<b>Project Type</b>	RECONS	<b>Z</b>	0	0	0	0	0	0
<b>Work Type</b>	7	<b>Total</b>	0	0	0	55,000	0	55,000
<b>PCAS</b>	F5543811	<b>Phase</b>	<b>FY 2010 (\$)</b>	<b>FY 2011 (\$)</b>	<b>FY 2012 (\$)</b>	<b>FY 2013 (\$)</b>	<b>FY 2014 (\$)</b>	<b>Total</b>
<b>Class</b>	R	<b>CE</b>	0	0	0	0	0	0
<b>Name</b>	Moccason Lane	<b>CONS</b>	0	0	0	25,000	0	25,000
<b>County</b>	115 - Shawano	<b>PE</b>	0	0	0	5,000	0	5,000
<b>Project Type</b>	RECONS	<b>Z</b>	0	0	0	0	0	0
<b>Work Type</b>	7	<b>Total</b>	0	0	0	30,000	0	30,000
<b>PCAS</b>	F5543812	<b>Phase</b>	<b>FY 2010 (\$)</b>	<b>FY 2011 (\$)</b>	<b>FY 2012 (\$)</b>	<b>FY 2013 (\$)</b>	<b>FY 2014 (\$)</b>	<b>Total</b>
<b>Class</b>	R	<b>CE</b>	0	0	0	0	0	0
<b>Name</b>	Valley Ridge Road	<b>CONS</b>	0	0	0	30,000	0	30,000
<b>County</b>	115 - Shawano	<b>PE</b>	0	0	0	5,000	0	5,000
<b>Project Type</b>	REHAB	<b>Z</b>	0	0	0	0	0	0
<b>Work Type</b>	7	<b>Total</b>	0	0	0	35,000	0	35,000





# Indian Reservation Roads Programs

## Federal Lands Highway

### CSTIP Report

FILTER: Reporting one CSTIP.



**Entity Name** F55438 - STOCKBRIDGE-MUNSEE COMMUNITY  
**Program Class Code** 31E **Fiscal Year** 2010  
**CSTIP Type** TIP **Funding Amount** 805116

**State** 55 - Wisconsin **Projects on the CSTIP with this state are listed and subtotaled in this section**  
**Location** F55438 - Stockbridge-Munsee Comm **Covers that part of the reservation within the current state.**

PCAS	F55438C1	Phase	FY 2010 (\$)	FY 2011 (\$)	FY 2012 (\$)	FY 2013 (\$)	FY 2014 (\$)	Total
<b>Class</b>	R	<b>CE</b>	1,000	5,000	5,000	0	0	11,000
<b>Name</b>	County Road A Coop	<b>CONS</b>	5,000	500,000	500,000	0	0	1,005,000
<b>County</b>	115 - Shawano	<b>PE</b>	5,000	5,000	5,000	0	0	15,000
<b>Project Type</b>	REHAB	<b>Z</b>	1,000	5,000	5,000	0	0	11,000
<b>Work Type</b>	7	<b>Total</b>	12,000	515,000	515,000	0	0	1,042,000
<b>PCAS</b>	F55438C2	<b>Phase</b>	<b>FY 2010 (\$)</b>	<b>FY 2011 (\$)</b>	<b>FY 2012 (\$)</b>	<b>FY 2013 (\$)</b>	<b>FY 2014 (\$)</b>	<b>Total</b>
<b>Class</b>	R	<b>CE</b>	1,000	5,000	5,000	0	0	11,000
<b>Name</b>	County Road G Coop	<b>CONS</b>	5,116	237,000	323,000	0	0	565,116
<b>County</b>	115 - Shawano	<b>PE</b>	5,000	5,000	5,000	0	0	15,000
<b>Project Type</b>	REHAB	<b>Z</b>	1,000	5,000	5,000	0	0	11,000
<b>Work Type</b>	7	<b>Total</b>	12,116	252,000	338,000	0	0	602,116
<b>PCAS</b>	F55438C3	<b>Phase</b>	<b>FY 2010 (\$)</b>	<b>FY 2011 (\$)</b>	<b>FY 2012 (\$)</b>	<b>FY 2013 (\$)</b>	<b>FY 2014 (\$)</b>	<b>Total</b>
<b>Class</b>	R	<b>CE</b>	5,000	5,000	0	0	0	10,000
<b>Name</b>	Schmidt Road Coop	<b>CONS</b>	340,000	10,000	0	0	0	350,000
<b>County</b>	115 - Shawano	<b>PE</b>	5,000	5,000	0	0	0	10,000
<b>Project Type</b>	REHAB	<b>Z</b>	5,000	5,000	0	0	0	10,000
<b>Work Type</b>	7	<b>Total</b>	355,000	25,000	0	0	0	380,000
<b>PCAS</b>	F55438C4	<b>Phase</b>	<b>FY 2010 (\$)</b>	<b>FY 2011 (\$)</b>	<b>FY 2012 (\$)</b>	<b>FY 2013 (\$)</b>	<b>FY 2014 (\$)</b>	<b>Total</b>
<b>Class</b>	R	<b>CE</b>	5,000	5,000	0	0	0	10,000
<b>Name</b>	Roosevelt Road Coop	<b>CONS</b>	130,000	10,000	0	0	0	140,000
<b>County</b>	115 - Shawano	<b>PE</b>	5,000	5,000	0	0	0	10,000
<b>Project Type</b>	REHAB	<b>Z</b>	5,000	5,000	0	0	0	10,000
<b>Work Type</b>	7	<b>Total</b>	145,000	25,000	0	0	0	170,000
<b>PCAS</b>	F55438C5	<b>Phase</b>	<b>FY 2010 (\$)</b>	<b>FY 2011 (\$)</b>	<b>FY 2012 (\$)</b>	<b>FY 2013 (\$)</b>	<b>FY 2014 (\$)</b>	<b>Total</b>
<b>Class</b>	R	<b>CE</b>	5,000	5,000	0	0	0	10,000
<b>Name</b>	Leopolis Road Coop	<b>CONS</b>	220,000	10,000	0	0	0	230,000
<b>County</b>	115 - Shawano	<b>PE</b>	5,000	1,000	0	0	0	6,000
<b>Project Type</b>	REHAB	<b>Z</b>	5,000	1,000	0	0	0	6,000
<b>Work Type</b>	7	<b>Total</b>	235,000	17,000	0	0	0	252,000
<b>PCAS</b>	F55438RI	<b>Phase</b>	<b>FY 2010 (\$)</b>	<b>FY 2011 (\$)</b>	<b>FY 2012 (\$)</b>	<b>FY 2013 (\$)</b>	<b>FY 2014 (\$)</b>	<b>Total</b>
<b>Class</b>	O	<b>CE</b>	0	0	0	0	0	0
<b>Name</b>	IRR Inventory Project	<b>CONS</b>	0	0	0	0	0	0
<b>County</b>	115 - Shawano	<b>PE</b>	2,000	5,000	5,000	5,000	0	17,000
<b>Project Type</b>	PLANING	<b>Z</b>	0	0	0	0	0	0
<b>Work Type</b>	P9	<b>Total</b>	2,000	5,000	5,000	5,000	0	17,000



# Indian Reservation Roads Programs

## Federal Lands Highway

### CSTIP Report

FILTER: Reporting one CSTIP.



**Entity Name** F55438 - STOCKBRIDGE-MUNSEE COMMUNITY  
**Program Class Code** 31E **Fiscal Year** 2010  
**CSTIP Type** TIP **Funding Amount** 805116

**State** 55 - Wisconsin **Projects on the CSTIP with this state are listed and subtotaled in this section**  
**Location** F55438 - Stockbridge-Munsee Comm **Covers that part of the reservation within the current state.**

		Phase	FY 2010 (\$)	FY 2011 (\$)	FY 2012 (\$)	FY 2013 (\$)	FY 2014 (\$)	Total
<b>PCAS</b>	F55438RM	<b>CE</b>	0	0	0	0	0	0
<b>Class</b>	O	<b>CONS</b>	0	0	0	0	0	0
<b>Name</b>	IRR Maintenance Project	<b>PE</b>	0	0	0	0	0	0
<b>County</b>	115 - Shawano	<b>Z</b>	5,000	10,000	10,000	10,000	0	35,000
<b>Project Type</b>	PLANING	<b>Total</b>	5,000	10,000	10,000	10,000	0	35,000
<b>Work Type</b>	P10							
<b>PCAS</b>	F55438TP	<b>CE</b>	0	0	0	0	0	0
<b>Class</b>	O	<b>CONS</b>	0	0	0	0	0	0
<b>Name</b>	IRR Planning	<b>PE</b>	5,000	10,000	10,000	10,000	0	35,000
<b>County</b>	115 - Shawano	<b>Z</b>	0	0	0	0	0	0
<b>Project Type</b>	PLANING	<b>Total</b>	5,000	10,000	10,000	10,000	0	35,000
<b>Work Type</b>	P9							
<b>Location Subtotal</b>			805,116	885,000	885,000	885,000	0	3,460,116
<b>State Subtotal</b>			805,116	885,000	885,000	885,000	0	3,460,116
<b>CSTIP Subtotal</b>			805,116	885,000	885,000	885,000	0	3,460,116
<b>Report Total</b>			805,116	885,000	885,000	885,000	0	3,460,116



# Indian Reservation Roads Program

## Approvals Report

Always configured for a single CSTIP

<b>Entity</b>	F55438 - STOCKBRIDGE-MUNSEE COMMUNITY		
<b>Program Class</b>	31E		
<b>Program Class Name</b>	INDIAN RESERVATION ROADS PROGRAM (HIRE ACT)		
<b>Program Class Type</b>	CONSTRUCTION	<b>Effective Date</b>	30-JUN-10
<b>Funding (\$)</b>	\$805,116	<b>Base Year</b>	2010
<b>CSTIP Type</b>	TIP		

Review Action		Approver's Remarks
<b>User Id</b>	SHELDON_KIPP	Approved as Acting Chief, Division of Transportation.[SKipp_06-29-2010]
<b>Review Role</b>	biadot	
<b>Review Date</b>	29-JUN-10	
<b>Review Flag</b>	Y	

Review Action		Approver's Remarks
<b>User Id</b>	SHELDON_KIPP	
<b>Review Role</b>	biadot-qa	
<b>Review Date</b>	29-JUN-10	
<b>Review Flag</b>	Y	

Review Action		Approver's Remarks
<b>User Id</b>	FLH_GB	
<b>Review Role</b>	fhwa	
<b>Review Date</b>	30-JUN-10	
<b>Review Flag</b>	Y	

Review Action		Approver's Remarks
<b>User Id</b>	TODD_KENNEDY	
<b>Review Role</b>	regional-direct	
<b>Review Date</b>	29-JUN-10	
<b>Review Flag</b>	Y	

Review Action		Approver's Remarks
<b>User Id</b>	TONY_SACCOMAN	
<b>Review Role</b>	regional-engine	
<b>Review Date</b>	24-JUN-10	
<b>Review Flag</b>	Y	



# Indian Reservation Roads Programs

## Federal Lands Highway

### CSTIP Report

FILTER: Reporting one CSTIP.



The CSTIP report shows the full contents of one or more CSTIPS.  
For example, if the report is requested for a particular reservation with a managing entity that also manages two other reservations, then projects for all three reservations are reported. This means that subtotal amounts are always correct, no matter what the filter might be. However, see the next remark on how to read subtotals.

The CSTIP Subtotal is the full total for values on the CSTIP.  
The state subtotal is the sum of the values in the state and on the current CSTIP. This report does not show overall state totals.  
The location subtotal is the sum of values for projects on a particular reservation and in a particular state. When a reservation lies in two states, project data for each part including the subtotal is presented in separate places.

Any type of CSTIP may be the subject of the report.



# Indian Reservation Roads Programs

## Federal Lands Highway

### CSTIP Report

FILTER: Reporting one CSTIP.



<b>Entity Name</b>	F55439 - Ho-Chunk Nation		<b>FIRST PAGE FOR CSTIP</b>
<b>Program Class Code</b>	31E	<b>Fiscal Year</b>	2010
<b>CSTIP Type</b>	TIP	<b>Funding Amount</b>	7691698

<b>State</b>	17 - Illinois	<b>Projects on the CSTIP with this state are listed and subtotaled in this section</b>
<b>Location</b>	F55439 - Ho-Chunk Nation	<b>Covers that part of the reservation within the current state.</b>

			FY 2010 (\$)	FY 2011 (\$)	FY 2012 (\$)	FY 2013 (\$)	FY 2014 (\$)	
<b>PCAS</b>	F5543917	<b>Phase</b>						<b>Total</b>
<b>Class</b>	R	<b>CE</b>	0	0	0	0	0	0
<b>Name</b>	Southland Property	<b>CONS</b>	0	0	0	0	0	0
<b>County</b>	031 - Cook	<b>PE</b>	0	1,000	0	0	0	1,000
<b>Project Type</b>	RECONS	<b>Z</b>	0	0	0	0	0	0
<b>Work Type</b>	7	<b>Total</b>	0	1,000	0	0	0	1,000
<b>Location Subtotal</b>			0	1,000	0	0	0	1,000
<b>State Subtotal</b>			0	1,000	0	0	0	1,000

<b>State</b>	27 - Minnesota	<b>Projects on the CSTIP with this state are listed and subtotaled in this section</b>
<b>Location</b>	F55439 - Ho-Chunk Nation	<b>Covers that part of the reservation within the current state.</b>

			FY 2010 (\$)	FY 2011 (\$)	FY 2012 (\$)	FY 2013 (\$)	FY 2014 (\$)	
<b>PCAS</b>	F5543912	<b>Phase</b>						<b>Total</b>
<b>Class</b>	R	<b>CE</b>	0	0	0	0	0	0
<b>Name</b>	Whiterabbit Property	<b>CONS</b>	0	0	0	0	0	0
<b>County</b>	055 - Houston	<b>PE</b>	1,000	0	0	0	0	1,000
<b>Project Type</b>	NEWCON	<b>Z</b>	0	0	0	0	0	0
<b>Work Type</b>	7	<b>Total</b>	1,000	0	0	0	0	1,000
<b>PCAS</b>	F5543913	<b>Phase</b>						<b>Total</b>
<b>Class</b>	R	<b>CE</b>	0	0	0	0	0	0
<b>Name</b>	Littlejohn Property	<b>CONS</b>	0	0	0	0	0	0
<b>County</b>	055 - Houston	<b>PE</b>	0	1,000	0	0	0	1,000
<b>Project Type</b>	REHAB	<b>Z</b>	0	0	0	0	0	0
<b>Work Type</b>	7	<b>Total</b>	0	1,000	0	0	0	1,000
<b>PCAS</b>	F5543930	<b>Phase</b>						<b>Total</b>
<b>Class</b>	R	<b>CE</b>	0	0	0	0	0	0
<b>Name</b>	Blackhawk Road	<b>CONS</b>	0	0	0	0	0	0
<b>County</b>	055 - Houston	<b>PE</b>	0	0	1,000	0	0	1,000
<b>Project Type</b>	RECONS	<b>Z</b>	0	0	0	0	0	0
<b>Work Type</b>	7	<b>Total</b>	0	0	1,000	0	0	1,000
<b>Location Subtotal</b>			1,000	1,000	1,000	0	0	3,000
<b>State Subtotal</b>			1,000	1,000	1,000	0	0	3,000

<b>State</b>	55 - Wisconsin	<b>Projects on the CSTIP with this state are listed and subtotaled in this section</b>
<b>Location</b>	F55439 - Ho-Chunk Nation	<b>Covers that part of the reservation within the current state.</b>



# Indian Reservation Roads Programs

## Federal Lands Highway

### CSTIP Report

FILTER: Reporting one CSTIP.



Entity Name F55439 - Ho-Chunk Nation  
 Program Class Code 31E Fiscal Year 2010  
 CSTIP Type TIP Funding Amount 7691698

State 55 - Wisconsin  
 Location F55439 - Ho-Chunk Nation

Projects on the CSTIP with this state are listed and subtotaled in this section  
 Covers that part of the reservation within the current state.

PCAS	F5543902	Phase	FY 2010 (\$)	FY 2011 (\$)	FY 2012 (\$)	FY 2013 (\$)	FY 2014 (\$)	Total
Class	R	CE	15,000	0	0	0	0	15,000
Name	Lonetree Lane	CONS	300,000	0	0	0	0	300,000
County	141 - Wood	PE	20,000	0	0	0	0	20,000
Project Type	REHAB	Z	0	0	0	0	0	0
Work Type	7	Total	335,000	0	0	0	0	335,000
PCAS	F5543903	Phase	FY 2010 (\$)	FY 2011 (\$)	FY 2012 (\$)	FY 2013 (\$)	FY 2014 (\$)	Total
Class	R	CE	0	10,000	10,000	0	0	20,000
Name	Winneshie Property	CONS	0	250,000	250,000	0	0	500,000
County	053 - Jackson	PE	0	15,000	15,000	0	0	30,000
Project Type	NEWCON	Z	0	0	0	0	0	0
Work Type	7	Total	0	275,000	275,000	0	0	550,000
PCAS	F5543904	Phase	FY 2010 (\$)	FY 2011 (\$)	FY 2012 (\$)	FY 2013 (\$)	FY 2014 (\$)	Total
Class	R	CE	0	0	0	0	0	0
Name	Nine Eagles	CONS	0	0	0	0	0	0
County	057 - Juneau	PE	1,000	0	0	0	0	1,000
Project Type	NEWCON	Z	0	0	0	0	0	0
Work Type	7	Total	1,000	0	0	0	0	1,000
PCAS	F5543905	Phase	FY 2010 (\$)	FY 2011 (\$)	FY 2012 (\$)	FY 2013 (\$)	FY 2014 (\$)	Total
Class	R	CE	0	0	0	0	0	0
Name	Kingsley Bend	CONS	0	0	0	0	0	0
County	021 - Columbia	PE	1,000	0	0	0	0	1,000
Project Type	REHAB	Z	0	0	0	0	0	0
Work Type	7	Total	1,000	0	0	0	0	1,000
PCAS	F5543906	Phase	FY 2010 (\$)	FY 2011 (\$)	FY 2012 (\$)	FY 2013 (\$)	FY 2014 (\$)	Total
Class	R	CE	0	0	0	0	0	0
Name	BRF Credit Union	CONS	0	0	0	0	0	0
County	053 - Jackson	PE	0	0	1,000	0	0	1,000
Project Type	RECONS	Z	0	0	0	0	0	0
Work Type	7	Total	0	0	1,000	0	0	1,000
PCAS	F5543907	Phase	FY 2010 (\$)	FY 2011 (\$)	FY 2012 (\$)	FY 2013 (\$)	FY 2014 (\$)	Total
Class	R	CE	0	0	0	0	0	0
Name	Dombeck Property	CONS	0	0	0	0	0	0
County	057 - Juneau	PE	1,000	0	0	0	0	1,000
Project Type	NEWCON	Z	0	0	0	0	0	0
Work Type	7	Total	1,000	0	0	0	0	1,000



# Indian Reservation Roads Programs

## Federal Lands Highway

### CSTIP Report

FILTER: Reporting one CSTIP.



**Entity Name** F55439 - Ho-Chunk Nation  
**Program Class Code** 31E **Fiscal Year** 2010  
**CSTIP Type** TIP **Funding Amount** 7691698

**State** 55 - Wisconsin  
**Location** F55439 - Ho-Chunk Nation

**Projects on the CSTIP with this state are listed and subtotaled in this section**  
**Covers that part of the reservation within the current state.**

PCAS	F5543908	Phase	FY 2010 (\$)	FY 2011 (\$)	FY 2012 (\$)	FY 2013 (\$)	FY 2014 (\$)	Total
Class	R	CE	0	0	0	0	0	0
Name	Rockland Property	CONS	0	0	0	0	0	0
County	063 - La Crosse	PE	20,000	0	0	0	0	20,000
Project Type	NEWCON	Z	0	0	0	0	0	0
Work Type	7	<b>Total</b>	<b>20,000</b>	<b>0</b>	<b>0</b>	<b>0</b>	<b>0</b>	<b>20,000</b>
PCAS	F5543910	Phase	FY 2010 (\$)	FY 2011 (\$)	FY 2012 (\$)	FY 2013 (\$)	FY 2014 (\$)	Total
Class	R	CE	0	0	0	0	0	0
Name	Allen Property	CONS	0	0	0	0	0	0
County	111 - Sauk	PE	1,000	0	0	0	0	1,000
Project Type	REHAB	Z	0	0	0	0	0	0
Work Type	7	<b>Total</b>	<b>1,000</b>	<b>0</b>	<b>0</b>	<b>0</b>	<b>0</b>	<b>1,000</b>
PCAS	F5543911	Phase	FY 2010 (\$)	FY 2011 (\$)	FY 2012 (\$)	FY 2013 (\$)	FY 2014 (\$)	Total
Class	R	CE	15,000	0	0	0	0	15,000
Name	Bear Trap Lane	CONS	250,000	0	0	0	0	250,000
County	053 - Jackson	PE	15,000	0	0	0	0	15,000
Project Type	RECONS	Z	0	0	0	0	0	0
Work Type	7	<b>Total</b>	<b>280,000</b>	<b>0</b>	<b>0</b>	<b>0</b>	<b>0</b>	<b>280,000</b>
PCAS	F5543915	Phase	FY 2010 (\$)	FY 2011 (\$)	FY 2012 (\$)	FY 2013 (\$)	FY 2014 (\$)	Total
Class	R	CE	0	0	50,000	0	0	50,000
Name	Four Winds Project	CONS	0	0	1,500,000	0	0	1,500,000
County	053 - Jackson	PE	0	0	50,000	0	0	50,000
Project Type	RECONS	Z	0	0	0	0	0	0
Work Type	7	<b>Total</b>	<b>0</b>	<b>0</b>	<b>1,600,000</b>	<b>0</b>	<b>0</b>	<b>1,600,000</b>
PCAS	F5543918	Phase	FY 2010 (\$)	FY 2011 (\$)	FY 2012 (\$)	FY 2013 (\$)	FY 2014 (\$)	Total
Class	R	CE	21,000	0	0	0	0	21,000
Name	Low Cloud Roads	CONS	865,506	0	0	0	0	865,506
County	053 - Jackson	PE	0	0	0	0	0	0
Project Type	REHAB	Z	0	0	0	0	0	0
Work Type	7	<b>Total</b>	<b>886,506</b>	<b>0</b>	<b>0</b>	<b>0</b>	<b>0</b>	<b>886,506</b>
PCAS	F5543919	Phase	FY 2010 (\$)	FY 2011 (\$)	FY 2012 (\$)	FY 2013 (\$)	FY 2014 (\$)	Total
Class	R	CE	0	0	0	0	0	0
Name	Tower Road	CONS	0	0	0	0	0	0
County	111 - Sauk	PE	1,000	0	0	0	0	1,000
Project Type	NEWCON	Z	0	0	0	0	0	0
Work Type	7	<b>Total</b>	<b>1,000</b>	<b>0</b>	<b>0</b>	<b>0</b>	<b>0</b>	<b>1,000</b>



# Indian Reservation Roads Programs

## Federal Lands Highway

### CSTIP Report

FILTER: Reporting one CSTIP.



**Entity Name** F55439 - Ho-Chunk Nation  
**Program Class Code** 31E **Fiscal Year** 2010  
**CSTIP Type** TIP **Funding Amount** 7691698

**State** 55 - Wisconsin  
**Location** F55439 - Ho-Chunk Nation

**Projects on the CSTIP with this state are listed and subtotaled in this section**  
**Covers that part of the reservation within the current state.**

PCAS	F5543920	Phase	FY 2010 (\$)	FY 2011 (\$)	FY 2012 (\$)	FY 2013 (\$)	FY 2014 (\$)	Total
Class	R	CE	10,000	0	0	0	0	10,000
Name	Cemetery Road	CONS	125,000	0	0	0	0	125,000
County	053 - Jackson	PE	20,000	0	0	0	0	20,000
Project Type	REHAB	Z	0	0	0	0	0	0
Work Type	7	<b>Total</b>	155,000	0	0	0	0	155,000
PCAS	F5543921	Phase	FY 2010 (\$)	FY 2011 (\$)	FY 2012 (\$)	FY 2013 (\$)	FY 2014 (\$)	Total
Class	R	CE	10,000	0	0	0	0	10,000
Name	Brockway Road	CONS	600,000	0	0	0	0	600,000
County	053 - Jackson	PE	0	0	0	0	0	0
Project Type	RECONS	Z	0	0	0	0	0	0
Work Type	7	<b>Total</b>	610,000	0	0	0	0	610,000
PCAS	F5543922	Phase	FY 2010 (\$)	FY 2011 (\$)	FY 2012 (\$)	FY 2013 (\$)	FY 2014 (\$)	Total
Class	R	CE	0	0	0	0	0	0
Name	Kickapoo Trail	CONS	0	200,000	0	0	0	200,000
County	123 - Vernon	PE	1,000	50,000	0	0	0	51,000
Project Type	RECONS	Z	0	0	0	0	0	0
Work Type	3	<b>Total</b>	1,000	250,000	0	0	0	251,000
PCAS	F5543923	Phase	FY 2010 (\$)	FY 2011 (\$)	FY 2012 (\$)	FY 2013 (\$)	FY 2014 (\$)	Total
Class	R	CE	10,000	1,000	0	0	0	11,000
Name	STH 54 Frontage Road	CONS	250,000	320,000	0	0	0	570,000
County	053 - Jackson	PE	10,000	11,000	0	0	0	21,000
Project Type	RECONS	Z	0	0	0	0	0	0
Work Type	7	<b>Total</b>	270,000	332,000	0	0	0	602,000
PCAS	F5543924	Phase	FY 2010 (\$)	FY 2011 (\$)	FY 2012 (\$)	FY 2013 (\$)	FY 2014 (\$)	Total
Class	R	CE	0	0	4,000	0	0	4,000
Name	William Sam Property	CONS	0	0	250,000	0	0	250,000
County	053 - Jackson	PE	50,000	1,000	1,000	0	0	52,000
Project Type	NEWCON	Z	0	0	0	0	0	0
Work Type	7	<b>Total</b>	50,000	1,000	255,000	0	0	306,000
PCAS	F5543925	Phase	FY 2010 (\$)	FY 2011 (\$)	FY 2012 (\$)	FY 2013 (\$)	FY 2014 (\$)	Total
Class	R	CE	10,000	1,000	0	0	0	11,000
Name	Freedom Road	CONS	200,000	10,000	0	0	0	210,000
County	081 - Monroe	PE	10,000	1,000	0	0	0	11,000
Project Type	RECONS	Z	0	0	0	0	0	0
Work Type	7	<b>Total</b>	220,000	12,000	0	0	0	232,000





# Indian Reservation Roads Programs

## Federal Lands Highway

### CSTIP Report

FILTER: Reporting one CSTIP.



**Entity Name** F55439 - Ho-Chunk Nation  
**Program Class Code** 31E **Fiscal Year** 2010  
**CSTIP Type** TIP **Funding Amount** 7691698

**State** 55 - Wisconsin  
**Location** F55439 - Ho-Chunk Nation

**Projects on the CSTIP with this state are listed and subtotaled in this section**  
**Covers that part of the reservation within the current state.**

PCAS	F5543926	Phase	FY 2010 (\$)	FY 2011 (\$)	FY 2012 (\$)	FY 2013 (\$)	FY 2014 (\$)	Total
Class	R	CE	0	5,000	0	0	0	5,000
Name	Eureka Road	CONS	45,192	425,000	0	0	0	470,192
County	081 - Monroe	PE	10,000	6,000	0	0	0	16,000
Project Type	RECONS	Z	0	0	0	0	0	0
Work Type	7	<b>Total</b>	55,192	436,000	0	0	0	491,192
PCAS	F5543927	Phase	FY 2010 (\$)	FY 2011 (\$)	FY 2012 (\$)	FY 2013 (\$)	FY 2014 (\$)	Total
Class	R	CE	0	0	4,000	0	0	4,000
Name	Swallow Development	CONS	0	0	250,000	0	0	250,000
County	053 - Jackson	PE	0	20,000	1,000	0	0	21,000
Project Type	NEWCON	Z	0	0	0	0	0	0
Work Type	7	<b>Total</b>	0	20,000	255,000	0	0	275,000
PCAS	F5543928	Phase	FY 2010 (\$)	FY 2011 (\$)	FY 2012 (\$)	FY 2013 (\$)	FY 2014 (\$)	Total
Class	R	CE	0	0	0	0	0	0
Name	Hemlock Road	CONS	0	75,000	0	0	0	75,000
County	081 - Monroe	PE	0	4,000	0	0	0	4,000
Project Type	RECONS	Z	0	0	0	0	0	0
Work Type	7	<b>Total</b>	0	79,000	0	0	0	79,000
PCAS	F5543929	Phase	FY 2010 (\$)	FY 2011 (\$)	FY 2012 (\$)	FY 2013 (\$)	FY 2014 (\$)	Total
Class	R	CE	0	0	0	0	0	0
Name	Heisel Road	CONS	0	55,000	0	0	0	55,000
County	081 - Monroe	PE	0	3,000	0	0	0	3,000
Project Type	RECONS	Z	0	0	0	0	0	0
Work Type	7	<b>Total</b>	0	58,000	0	0	0	58,000
PCAS	F5543931	Phase	FY 2010 (\$)	FY 2011 (\$)	FY 2012 (\$)	FY 2013 (\$)	FY 2014 (\$)	Total
Class	R	CE	5,000	1,000	0	0	0	6,000
Name	West Bauer Road	CONS	500,000	10,000	0	0	0	510,000
County	053 - Jackson	PE	0	0	0	0	0	0
Project Type	RECONS	Z	0	0	0	0	0	0
Work Type	7	<b>Total</b>	505,000	11,000	0	0	0	516,000
PCAS	F5543932	Phase	FY 2010 (\$)	FY 2011 (\$)	FY 2012 (\$)	FY 2013 (\$)	FY 2014 (\$)	Total
Class	R	CE	25,000	1,000	0	0	0	26,000
Name	Castle Mound Road	CONS	900,000	1,000	0	0	0	901,000
County	053 - Jackson	PE	70,000	1,000	0	0	0	71,000
Project Type	RECONS	Z	0	0	0	0	0	0
Work Type	7	<b>Total</b>	995,000	3,000	0	0	0	998,000



# Indian Reservation Roads Programs

## Federal Lands Highway

### CSTIP Report

FILTER: Reporting one CSTIP.



Entity Name F55439 - Ho-Chunk Nation  
 Program Class Code 31E Fiscal Year 2010  
 CSTIP Type TIP Funding Amount 7691698

State 55 - Wisconsin  
 Location F55439 - Ho-Chunk Nation

Projects on the CSTIP with this state are listed and subtotaled in this section  
 Covers that part of the reservation within the current state.

PCAS	F5543933	Phase	FY 2010 (\$)	FY 2011 (\$)	FY 2012 (\$)	FY 2013 (\$)	FY 2014 (\$)	Total
Class	R	CE	0	0	0	0	0	0
Name	Blue Wing Cemetery	CONS	0	110,000	0	0	0	110,000
County	081 - Monroe	PE	0	15,000	0	0	0	15,000
Project Type	RECONS	Z	0	0	0	0	0	0
Work Type	7	Total	0	125,000	0	0	0	125,000
PCAS	F5543934	Phase	FY 2010 (\$)	FY 2011 (\$)	FY 2012 (\$)	FY 2013 (\$)	FY 2014 (\$)	Total
Class	R	CE	0	0	0	0	0	0
Name	CTH M - Shawano County	CONS	0	475,000	0	0	0	475,000
County	115 - Shawano	PE	0	0	0	0	0	0
Project Type	RECONS	Z	0	0	0	0	0	0
Work Type	7	Total	0	475,000	0	0	0	475,000
PCAS	F5543935	Phase	FY 2010 (\$)	FY 2011 (\$)	FY 2012 (\$)	FY 2013 (\$)	FY 2014 (\$)	Total
Class	R	CE	0	0	0	0	0	0
Name	CTH O - Clark County	CONS	0	350,000	0	0	0	350,000
County	019 - Clark	PE	0	0	0	0	0	0
Project Type	RECONS	Z	0	0	0	0	0	0
Work Type	7	Total	0	350,000	0	0	0	350,000
PCAS	F5543940	Phase	FY 2010 (\$)	FY 2011 (\$)	FY 2012 (\$)	FY 2013 (\$)	FY 2014 (\$)	Total
Class	R	CE	0	0	0	0	0	0
Name	Whirling Thunder	CONS	0	0	0	0	0	0
County	081 - Monroe	PE	0	1,000	0	0	0	1,000
Project Type	RECONS	Z	0	0	0	0	0	0
Work Type	7	Total	0	1,000	0	0	0	1,000
PCAS	F5543941	Phase	FY 2010 (\$)	FY 2011 (\$)	FY 2012 (\$)	FY 2013 (\$)	FY 2014 (\$)	Total
Class	R	CE	0	0	0	0	0	0
Name	Crocketts Road	CONS	0	0	0	0	0	0
County	057 - Juneau	PE	0	1,000	0	0	0	1,000
Project Type	RECONS	Z	0	0	0	0	0	0
Work Type	7	Total	0	1,000	0	0	0	1,000
PCAS	F5543942	Phase	FY 2010 (\$)	FY 2011 (\$)	FY 2012 (\$)	FY 2013 (\$)	FY 2014 (\$)	Total
Class	R	CE	0	0	0	0	0	0
Name	Boss Thunder	CONS	0	0	0	0	0	0
County	057 - Juneau	PE	0	1,000	0	0	0	1,000
Project Type	RECONS	Z	0	0	0	0	0	0
Work Type	7	Total	0	1,000	0	0	0	1,000



# Indian Reservation Roads Programs

## Federal Lands Highway

### CSTIP Report

FILTER: Reporting one CSTIP.



Entity Name F55439 - Ho-Chunk Nation  
 Program Class Code 31E Fiscal Year 2010  
 CSTIP Type TIP Funding Amount 7691698

State 55 - Wisconsin  
 Location F55439 - Ho-Chunk Nation

Projects on the CSTIP with this state are listed and subtotaled in this section  
 Covers that part of the reservation within the current state.

PCAS	F5543943	Phase	FY 2010 (\$)	FY 2011 (\$)	FY 2012 (\$)	FY 2013 (\$)	FY 2014 (\$)	Total
Class	R	CE	0	50,000	0	0	0	50,000
Name	Fern Dell Road	CONS	0	1,250,000	0	0	0	1,250,000
County	111 - Sauk	PE	0	50,000	0	0	0	50,000
Project Type	RECONS	Z	0	0	0	0	0	0
Work Type	7	Total	0	1,350,000	0	0	0	1,350,000
PCAS	F5543944	Phase	FY 2010 (\$)	FY 2011 (\$)	FY 2012 (\$)	FY 2013 (\$)	FY 2014 (\$)	Total
Class	R	CE	0	0	0	0	0	0
Name	White Otter Road	CONS	0	0	0	0	0	0
County	057 - Juneau	PE	0	0	1,000	0	0	1,000
Project Type	RECONS	Z	0	0	0	0	0	0
Work Type	7	Total	0	0	1,000	0	0	1,000
PCAS	F5543945	Phase	FY 2010 (\$)	FY 2011 (\$)	FY 2012 (\$)	FY 2013 (\$)	FY 2014 (\$)	Total
Class	R	CE	0	0	0	0	0	0
Name	CTH C - Adams County	CONS	0	0	500,000	0	0	500,000
County	001 - Adams	PE	0	0	0	0	0	0
Project Type	RECONS	Z	0	0	0	0	0	0
Work Type	7	Total	0	0	500,000	0	0	500,000
PCAS	F5543946	Phase	FY 2010 (\$)	FY 2011 (\$)	FY 2012 (\$)	FY 2013 (\$)	FY 2014 (\$)	Total
Class	R	CE	0	0	10,000	0	0	10,000
Name	Pow Wow Road	CONS	0	0	200,000	0	0	200,000
County	111 - Sauk	PE	0	0	15,000	0	0	15,000
Project Type	RECONS	Z	0	0	0	0	0	0
Work Type	7	Total	0	0	225,000	0	0	225,000
PCAS	F5543947	Phase	FY 2010 (\$)	FY 2011 (\$)	FY 2012 (\$)	FY 2013 (\$)	FY 2014 (\$)	Total
Class	R	CE	0	0	0	0	0	0
Name	CTH O - Juneau County	CONS	0	0	165,000	2,500,000	0	2,665,000
County	057 - Juneau	PE	0	0	0	0	0	0
Project Type	RECONS	Z	0	0	0	0	0	0
Work Type	7	Total	0	0	165,000	2,500,000	0	2,665,000
PCAS	F5543948	Phase	FY 2010 (\$)	FY 2011 (\$)	FY 2012 (\$)	FY 2013 (\$)	FY 2014 (\$)	Total
Class	R	CE	0	0	0	0	0	0
Name	CTH H - Sauk County	CONS	0	0	500,000	3,000,000	0	3,500,000
County	111 - Sauk	PE	0	0	0	0	0	0
Project Type	RECONS	Z	0	0	0	0	0	0
Work Type	7	Total	0	0	500,000	3,000,000	0	3,500,000



# Indian Reservation Roads Programs

## Federal Lands Highway

### CSTIP Report

FILTER: Reporting one CSTIP.



Entity Name F55439 - Ho-Chunk Nation  
 Program Class Code 31E Fiscal Year 2010  
 CSTIP Type TIP Funding Amount 7691698

State 55 - Wisconsin  
 Location F55439 - Ho-Chunk Nation

Projects on the CSTIP with this state are listed and subtotaled in this section  
 Covers that part of the reservation within the current state.

PCAS	F5543949	Phase	FY 2010 (\$)	FY 2011 (\$)	FY 2012 (\$)	FY 2013 (\$)	FY 2014 (\$)	Total
Class	R	CE	0	0	20,000	0	0	20,000
Name	CTH Q - Wood County	CONS	0	0	1,550,000	0	0	1,550,000
County	141 - Wood	PE	0	0	30,000	0	0	30,000
Project Type	RECONS	Z	0	0	0	0	0	0
Work Type	7	Total	0	0	1,600,000	0	0	1,600,000
PCAS	F5543950	Phase	FY 2010 (\$)	FY 2011 (\$)	FY 2012 (\$)	FY 2013 (\$)	FY 2014 (\$)	Total
Class	R	CE	0	50,000	0	0	0	50,000
Name	PLUM CREEK 400	CONS	0	1,350,000	0	0	0	1,350,000
County	053 - Jackson	PE	0	100,000	0	0	0	100,000
Project Type	NEWCON	Z	0	0	0	0	0	0
Work Type	7	Total	0	1,500,000	0	0	0	1,500,000
PCAS	F55439C2	Phase	FY 2010 (\$)	FY 2011 (\$)	FY 2012 (\$)	FY 2013 (\$)	FY 2014 (\$)	Total
Class	R	CE	0	0	0	0	0	0
Name	Meadowlark Road	CONS	0	0	0	0	0	0
County	115 - Shawano	PE	0	0	1,000	0	0	1,000
Project Type	RECONS	Z	0	0	0	0	0	0
Work Type	7	Total	0	0	1,000	0	0	1,000
PCAS	F55439C4	Phase	FY 2010 (\$)	FY 2011 (\$)	FY 2012 (\$)	FY 2013 (\$)	FY 2014 (\$)	Total
Class	R	CE	0	0	0	0	0	0
Name	Reedsburg Road	CONS	0	0	0	0	0	0
County	111 - Sauk	PE	1,000	0	0	0	0	1,000
Project Type	REHAB	Z	0	0	0	0	0	0
Work Type	7	Total	1,000	0	0	0	0	1,000
PCAS	F55439D1	Phase	FY 2010 (\$)	FY 2011 (\$)	FY 2012 (\$)	FY 2013 (\$)	FY 2014 (\$)	Total
Class	R	CE	0	0	0	0	0	0
Name	CTH G - Wood County	CONS	750,000	0	0	0	0	750,000
County	141 - Wood	PE	0	0	0	0	0	0
Project Type	RECONS	Z	0	0	0	0	0	0
Work Type	7	Total	750,000	0	0	0	0	750,000
PCAS	F55439D2	Phase	FY 2010 (\$)	FY 2011 (\$)	FY 2012 (\$)	FY 2013 (\$)	FY 2014 (\$)	Total
Class	R	CE	0	0	0	0	0	0
Name	CTH Q - Shawano County	CONS	800,000	0	0	0	0	800,000
County	115 - Shawano	PE	0	0	0	0	0	0
Project Type	REHAB	Z	0	0	0	0	0	0
Work Type	7	Total	800,000	0	0	0	0	800,000



# Indian Reservation Roads Programs

## Federal Lands Highway

### CSTIP Report

FILTER: Reporting one CSTIP.



**Entity Name** F55439 - Ho-Chunk Nation  
**Program Class Code** 31E **Fiscal Year** 2010  
**CSTIP Type** TIP **Funding Amount** 7691698

**State** 55 - Wisconsin  
**Location** F55439 - Ho-Chunk Nation

**Projects on the CSTIP with this state are listed and subtotaled in this section**  
**Covers that part of the reservation within the current state.**

PCAS	F55439D3	Phase	FY 2010 (\$)	FY 2011 (\$)	FY 2012 (\$)	FY 2013 (\$)	FY 2014 (\$)	Total
Class	R	CE	0	0	0	0	0	0
Name	CTH G - Juneau County	CONS	100,000	100,000	0	0	0	200,000
County	057 - Juneau	PE	100,000	0	0	0	0	100,000
Project Type	REHAB	Z	0	0	0	0	0	0
Work Type	7	<b>Total</b>	200,000	100,000	0	0	0	300,000
PCAS	F55439RI	Phase	FY 2010 (\$)	FY 2011 (\$)	FY 2012 (\$)	FY 2013 (\$)	FY 2014 (\$)	Total
Class	O	CE	0	0	0	0	0	0
Name	IRR Road Inventory Project - Ho Chur	CONS	0	0	0	0	0	0
County	081 - Monroe	PE	2,000	2,000	2,000	2,000	0	8,000
Project Type	PLANING	Z	0	0	0	0	0	0
Work Type	P8	<b>Total</b>	2,000	2,000	2,000	2,000	0	8,000
PCAS	F55439RM	Phase	FY 2010 (\$)	FY 2011 (\$)	FY 2012 (\$)	FY 2013 (\$)	FY 2014 (\$)	Total
Class	O	CE	0	0	0	0	0	0
Name	IRR Road Maintenance - Ho Chunk	CONS	0	0	0	0	0	0
County	081 - Monroe	PE	0	0	0	0	0	0
Project Type	SAFETY	Z	1,300,000	1,300,000	1,300,000	1,300,000	0	5,200,000
Work Type	3	<b>Total</b>	1,300,000	1,300,000	1,300,000	1,300,000	0	5,200,000
PCAS	F55439RW	Phase	FY 2010 (\$)	FY 2011 (\$)	FY 2012 (\$)	FY 2013 (\$)	FY 2014 (\$)	Total
Class	O	CE	0	0	0	0	0	0
Name	IRR ROW Acquiition - Ho Chunk	CONS	0	0	0	0	0	0
County	081 - Monroe	PE	0	100,000	100,000	0	0	200,000
Project Type	PLANING	Z	0	0	0	0	0	0
Work Type	P9	<b>Total</b>	0	100,000	100,000	0	0	200,000
PCAS	F55439TP	Phase	FY 2010 (\$)	FY 2011 (\$)	FY 2012 (\$)	FY 2013 (\$)	FY 2014 (\$)	Total
Class	O	CE	0	0	0	0	0	0
Name	IRR Transportation Planning - Ho Chu	CONS	0	0	0	0	0	0
County	081 - Monroe	PE	250,000	250,000	250,000	250,000	0	1,000,000
Project Type	PLANING	Z	0	0	0	0	0	0
Work Type	P9	<b>Total</b>	250,000	250,000	250,000	250,000	0	1,000,000
PCAS	F55439TR	Phase	FY 2010 (\$)	FY 2011 (\$)	FY 2012 (\$)	FY 2013 (\$)	FY 2014 (\$)	Total
Class	O	CE	0	0	5,000	0	0	5,000
Name	IRR Transit - Ho Chunk	CONS	0	0	0	0	0	0
County	081 - Monroe	PE	0	0	0	0	0	0
Project Type	TRANSIT	Z	0	0	0	0	0	0
Work Type	T1	<b>Total</b>	0	0	5,000	0	0	5,000
<b>Location Subtotal</b>			7,690,698	7,032,000	7,035,000	7,052,000	0	28,809,698
<b>State Subtotal</b>			7,690,698	7,032,000	7,035,000	7,052,000	0	28,809,698



# Indian Reservation Roads Programs

## Federal Lands Highway

### CSTIP Report

FILTER: Reporting one CSTIP.



<b>Entity Name</b>	F55439 - Ho-Chunk Nation							
<b>Program Class Code</b>	31E	<b>Fiscal Year</b>	2010					
<b>CSTIP Type</b>	TIP	<b>Funding Amount</b>	7691698					
<b>CSTIP Subtotal</b>			7,691,698	7,034,000	7,036,000	7,052,000	0	28,813,698
<b>Report Total</b>			7,691,698	7,034,000	7,036,000	7,052,000	0	28,813,698



# Indian Reservation Roads Program

## Approvals Report

Always configured for a single CSTIP

<b>Entity</b>	F55439 - Ho-Chunk Nation		
<b>Program Class</b>	31E		
<b>Program Class Name</b>	INDIAN RESERVATION ROADS PROGRAM (HIRE ACT)		
<b>Program Class Type</b>	CONSTRUCTION	<b>Effective Date</b>	16-AUG-10
<b>Funding (\$)</b>	\$7,691,698	<b>Base Year</b>	2010
<b>CSTIP Type</b>	TIP		

Review Action		Approver's Remarks
<b>User Id</b>	SHELDON_KIPP	Approved as Acting Chief, Division of Transportation.[SKipp_08-13-2010]
<b>Review Role</b>	biadot	
<b>Review Date</b>	13-AUG-10	
<b>Review Flag</b>	Y	
Review Action		Approver's Remarks
<b>User Id</b>	SHELDON_KIPP	
<b>Review Role</b>	biadot-qa	
<b>Review Date</b>	13-AUG-10	
<b>Review Flag</b>	Y	
Review Action		Approver's Remarks
<b>User Id</b>	FLH_GB	
<b>Review Role</b>	fhwa	
<b>Review Date</b>	16-AUG-10	
<b>Review Flag</b>	Y	
Review Action		Approver's Remarks
<b>User Id</b>	TODD_KENNEDY	
<b>Review Role</b>	regional-direct	
<b>Review Date</b>	13-AUG-10	
<b>Review Flag</b>	Y	
Review Action		Approver's Remarks
<b>User Id</b>	TONY_SACCOMAN	
<b>Review Role</b>	regional-engine	
<b>Review Date</b>	10-AUG-10	
<b>Review Flag</b>	Y	



# Indian Reservation Roads Programs

## Federal Lands Highway

### CSTIP Report

FILTER: Reporting one CSTIP.



Entity Name F58440 - Menominee  
 Program Class Code 31E Fiscal Year 2010  
 CSTIP Type TIP Funding Amount 1636756

FIRST PAGE FOR CSTIP

State 55 - Wisconsin  
 Location F58440 - Menominee

Projects on the CSTIP with this state are listed and subtotaled in this section  
 Covers that part of the reservation within the current state.

PCAS		Phase	FY 2010 (\$)	FY 2011 (\$)	FY 2012 (\$)	FY 2013 (\$)	FY 2014 (\$)	Total
F5830600	R	CE	1,000	1,000	0	0	0	2,000
	Sidewalk Initiative	CONS	1,000	1,000	0	0	0	2,000
	078 - Menominee	PE	0	0	0	0	0	0
	WALKWY	Z	1,000	1,000	0	0	0	2,000
	F1	<b>Total</b>	<b>3,000</b>	<b>3,000</b>	<b>0</b>	<b>0</b>	<b>0</b>	<b>6,000</b>
F5844002	R	CE	0	0	0	0	0	0
	Standing Pines Drive	CONS	1,000	1,000	1,000	1,000	0	4,000
	078 - Menominee	PE	1,000	1,000	1,000	1,000	0	4,000
	NEWCON	Z	0	0	0	0	0	0
	7	<b>Total</b>	<b>2,000</b>	<b>2,000</b>	<b>2,000</b>	<b>2,000</b>	<b>0</b>	<b>8,000</b>
F5844003	R	CE	1,000	1,000	0	0	0	2,000
	Go Around Road	CONS	1,000	1,000	0	0	0	2,000
	078 - Menominee	PE	0	0	0	0	0	0
	REHAB	Z	0	0	0	0	0	0
	7	<b>Total</b>	<b>2,000</b>	<b>2,000</b>	<b>0</b>	<b>0</b>	<b>0</b>	<b>4,000</b>
F5844006	R	CE	0	0	10,000	1,000	0	11,000
	Ponfil Road	CONS	0	0	300,000	9,000	0	309,000
	078 - Menominee	PE	1,000	1,000	5,000	1,000	0	8,000
	REHAB	Z	0	0	0	0	0	0
	7	<b>Total</b>	<b>1,000</b>	<b>1,000</b>	<b>315,000</b>	<b>11,000</b>	<b>0</b>	<b>328,000</b>
F5844008	R	CE	0	7,500	0	0	0	7,500
	Big Jim Zoar Road	CONS	0	350,000	0	0	0	350,000
	078 - Menominee	PE	0	26,000	0	0	0	26,000
	RECONS	Z	0	2,500	0	0	0	2,500
	3	<b>Total</b>	<b>0</b>	<b>386,000</b>	<b>0</b>	<b>0</b>	<b>0</b>	<b>386,000</b>
F5844009	O	CE	0	0	0	0	0	0
	Street Lighting Initiative	CONS	85,000	85,000	100,000	100,000	0	370,000
	078 - Menominee	PE	0	0	0	0	0	0
	SAFETY	Z	0	0	0	0	0	0
	P6	<b>Total</b>	<b>85,000</b>	<b>85,000</b>	<b>100,000</b>	<b>100,000</b>	<b>0</b>	<b>370,000</b>





# Indian Reservation Roads Programs

## Federal Lands Highway

### CSTIP Report

FILTER: Reporting one CSTIP.



Entity Name F58440 - Menominee  
 Program Class Code 31E Fiscal Year 2010  
 CSTIP Type TIP Funding Amount 1636756

State 55 - Wisconsin  
 Location F58440 - Menominee

Projects on the CSTIP with this state are listed and subtotaled in this section  
 Covers that part of the reservation within the current state.

PCAS	F5844010	Phase	FY 2010 (\$)	FY 2011 (\$)	FY 2012 (\$)	FY 2013 (\$)	FY 2014 (\$)	Total
Class	O	CE	0	0	0	0	0	0
Name	New Sidewalk Initiative	CONS	50,000	50,000	599,400	200,000	0	899,400
County	078 - Menominee	PE	0	0	0	0	0	0
Project Type	WALKWY	Z	0	0	0	0	0	0
Work Type	F1	Total	50,000	50,000	599,400	200,000	0	899,400
PCAS	F5844011	Phase	FY 2010 (\$)	FY 2011 (\$)	FY 2012 (\$)	FY 2013 (\$)	FY 2014 (\$)	Total
Class	R	CE	0	0	0	10,000	0	10,000
Name	Lukes Road	CONS	0	0	0	180,000	0	180,000
County	078 - Menominee	PE	0	0	0	37,500	0	37,500
Project Type	RECONS	Z	0	0	0	2,500	0	2,500
Work Type	7	Total	0	0	0	230,000	0	230,000
PCAS	F5844012	Phase	FY 2010 (\$)	FY 2011 (\$)	FY 2012 (\$)	FY 2013 (\$)	FY 2014 (\$)	Total
Class	R	CE	5,000	7,500	0	0	0	12,500
Name	Middle Village Cemetery Road	CONS	50,000	100,000	0	0	0	150,000
County	078 - Menominee	PE	30,000	30,000	0	0	0	60,000
Project Type	RECONS	Z	5,000	2,500	0	0	0	7,500
Work Type	7	Total	90,000	140,000	0	0	0	230,000
PCAS	F5844013	Phase	FY 2010 (\$)	FY 2011 (\$)	FY 2012 (\$)	FY 2013 (\$)	FY 2014 (\$)	Total
Class	R	CE	0	0	0	9,000	0	9,000
Name	Noseum Road	CONS	0	0	0	200,000	0	200,000
County	078 - Menominee	PE	0	0	0	19,000	0	19,000
Project Type	RECONS	Z	0	0	0	3,000	0	3,000
Work Type	7	Total	0	0	0	231,000	0	231,000
PCAS	F5844014	Phase	FY 2010 (\$)	FY 2011 (\$)	FY 2012 (\$)	FY 2013 (\$)	FY 2014 (\$)	Total
Class	R	CE	0	0	0	10,000	0	10,000
Name	Otradovec Loop Road	CONS	0	0	0	100,000	0	100,000
County	078 - Menominee	PE	0	0	0	19,000	0	19,000
Project Type	RECONS	Z	0	0	0	2,500	0	2,500
Work Type	7	Total	0	0	0	131,500	0	131,500
PCAS	F5844015	Phase	FY 2010 (\$)	FY 2011 (\$)	FY 2012 (\$)	FY 2013 (\$)	FY 2014 (\$)	Total
Class	R	CE	0	0	0	10,000	0	10,000
Name	Rice Bed Road	CONS	0	0	0	79,400	0	79,400
County	078 - Menominee	PE	0	0	0	19,000	0	19,000
Project Type	RECONS	Z	0	0	0	2,500	0	2,500
Work Type	7	Total	0	0	0	110,900	0	110,900



# Indian Reservation Roads Programs

## Federal Lands Highway

### CSTIP Report

FILTER: Reporting one CSTIP.



**Entity Name** F58440 - Menominee  
**Program Class Code** 31E **Fiscal Year** 2010  
**CSTIP Type** TIP **Funding Amount** 1636756

**State** 55 - Wisconsin  
**Location** F58440 - Menominee

**Projects on the CSTIP with this state are listed and subtotaled in this section**  
**Covers that part of the reservation within the current state.**

PCAS	F58440RM	Phase	FY 2010 (\$)	FY 2011 (\$)	FY 2012 (\$)	FY 2013 (\$)	FY 2014 (\$)	Total
Class	O	CE	0	0	0	0	0	0
Name	IRR Road Maintenance Project	CONS	0	0	0	0	0	0
County	078 - Menominee	PE	0	0	0	0	0	0
Project Type	PLANING	Z	400,000	400,000	400,000	400,000	0	1,600,000
Work Type	P10	<b>Total</b>	400,000	400,000	400,000	400,000	0	1,600,000
PCAS	F58440TP	Phase	FY 2010 (\$)	FY 2011 (\$)	FY 2012 (\$)	FY 2013 (\$)	FY 2014 (\$)	Total
Class	O	CE	0	0	0	0	0	0
Name	IRR Planning Project	CONS	0	0	0	0	0	0
County	078 - Menominee	PE	80,000	80,000	80,000	80,000	0	320,000
Project Type	PLANING	Z	0	0	0	0	0	0
Work Type	P9	<b>Total</b>	80,000	80,000	80,000	80,000	0	320,000
PCAS	F58440TR	Phase	FY 2010 (\$)	FY 2011 (\$)	FY 2012 (\$)	FY 2013 (\$)	FY 2014 (\$)	Total
Class	O	CE	100,000	100,000	100,000	100,000	0	400,000
Name	IRR Transit Project	CONS	0	0	0	0	0	0
County	078 - Menominee	PE	0	0	0	0	0	0
Project Type	TRANSIT	Z	0	0	0	0	0	0
Work Type	T2	<b>Total</b>	100,000	100,000	100,000	100,000	0	400,000
PCAS	F5851404	Phase	FY 2010 (\$)	FY 2011 (\$)	FY 2012 (\$)	FY 2013 (\$)	FY 2014 (\$)	Total
Class	R	CE	1,000	10,000	0	0	0	11,000
Name	Fairgrounds Road	CONS	1,000	472,900	0	0	0	473,900
County	078 - Menominee	PE	0	30,000	0	0	0	30,000
Project Type	REHAB	Z	0	2,500	0	0	0	2,500
Work Type	7	<b>Total</b>	2,000	515,400	0	0	0	517,400
PCAS	F5871105	Phase	FY 2010 (\$)	FY 2011 (\$)	FY 2012 (\$)	FY 2013 (\$)	FY 2014 (\$)	Total
Class	R	CE	1,000	1,000	0	0	0	2,000
Name	South Branch Center Road	CONS	1,000	1,000	0	0	0	2,000
County	078 - Menominee	PE	0	0	0	0	0	0
Project Type	RECONS	Z	0	0	0	0	0	0
Work Type	7	<b>Total</b>	2,000	2,000	0	0	0	4,000
PCAS	F5873405	Phase	FY 2010 (\$)	FY 2011 (\$)	FY 2012 (\$)	FY 2013 (\$)	FY 2014 (\$)	Total
Class	R	CE	1,000	1,000	0	0	0	2,000
Name	Tribal Office Loop Road	CONS	1,000	1,000	0	0	0	2,000
County	078 - Menominee	PE	0	0	0	0	0	0
Project Type	RECONS	Z	0	0	0	0	0	0
Work Type	7	<b>Total</b>	2,000	2,000	0	0	0	4,000



# Indian Reservation Roads Programs

## Federal Lands Highway

### CSTIP Report

FILTER: Reporting one CSTIP.



**Entity Name** F58440 - Menominee  
**Program Class Code** 31E **Fiscal Year** 2010  
**CSTIP Type** TIP **Funding Amount** 1636756

**State** 55 - Wisconsin  
**Location** F58440 - Menominee

**Projects on the CSTIP with this state are listed and subtotaled in this section**  
**Covers that part of the reservation within the current state.**

		Phase	FY 2010 (\$)	FY 2011 (\$)	FY 2012 (\$)	FY 2013 (\$)	FY 2014 (\$)	Total
<b>PCAS</b>	F5873505							
<b>Class</b>	R	CE	1,000	1,000	0	0	0	2,000
<b>Name</b>	Zoar Ceremonial Road	CONS	1,000	1,000	0	0	0	2,000
<b>County</b>	078 - Menominee	PE	0	0	0	0	0	0
<b>Project Type</b>	RECONS	Z	0	0	0	0	0	0
<b>Work Type</b>	7	<b>Total</b>	2,000	2,000	0	0	0	4,000
<b>PCAS</b>	F5873705							
<b>Class</b>	R	CE	0	0	0	0	0	0
<b>Name</b>	West Branch Road	CONS	0	0	100,000	100,000	0	200,000
<b>County</b>	078 - Menominee	PE	2,000	2,000	2,000	2,000	0	8,000
<b>Project Type</b>	RECONS	Z	0	0	0	0	0	0
<b>Work Type</b>	7	<b>Total</b>	2,000	2,000	102,000	102,000	0	208,000
<b>PCAS</b>	F5873805							
<b>Class</b>	R	CE	0	0	0	0	0	0
<b>Name</b>	Purple Dress	CONS	1,000	1,000	0	0	0	2,000
<b>County</b>	078 - Menominee	PE	1,000	1,000	0	0	0	2,000
<b>Project Type</b>	RECONS	Z	0	0	0	0	0	0
<b>Work Type</b>	7	<b>Total</b>	2,000	2,000	0	0	0	4,000
<b>PCAS</b>	F5874406							
<b>Class</b>	R	CE	0	0	0	0	0	0
<b>Name</b>	Bear Trap Road	CONS	0	0	100,000	100,000	0	200,000
<b>County</b>	078 - Menominee	PE	1,000	1,000	1,000	1,000	0	4,000
<b>Project Type</b>	REHAB	Z	0	0	0	0	0	0
<b>Work Type</b>	7	<b>Total</b>	1,000	1,000	101,000	101,000	0	204,000
<b>PCAS</b>	F5874506							
<b>Class</b>	R	CE	1,000	1,000	0	0	0	2,000
<b>Name</b>	Spears Road	CONS	0	0	0	0	0	0
<b>County</b>	078 - Menominee	PE	1,000	1,000	0	0	0	2,000
<b>Project Type</b>	RECONS	Z	0	0	0	0	0	0
<b>Work Type</b>	7	<b>Total</b>	2,000	2,000	0	0	0	4,000
<b>PCAS</b>	F5874605							
<b>Class</b>	R	CE	0	0	0	0	0	0
<b>Name</b>	Hillcrest Lane	CONS	1,000	1,000	0	0	0	2,000
<b>County</b>	078 - Menominee	PE	1,000	1,000	0	0	0	2,000
<b>Project Type</b>	RECONS	Z	0	0	0	0	0	0
<b>Work Type</b>	7	<b>Total</b>	2,000	2,000	0	0	0	4,000



# Indian Reservation Roads Programs

## Federal Lands Highway

### CSTIP Report

FILTER: Reporting one CSTIP.



<b>Entity Name</b>	F58440 - Menominee		
<b>Program Class Code</b>	31E	<b>Fiscal Year</b>	2010
<b>CSTIP Type</b>	TIP	<b>Funding Amount</b>	1636756

**State** 55 - Wisconsin **Projects on the CSTIP with this state are listed and subtotaled in this section**  
**Location** F58440 - Menominee **Covers that part of the reservation within the current state.**

			FY 2010 (\$)	FY 2011 (\$)	FY 2012 (\$)	FY 2013 (\$)	FY 2014 (\$)	
<b>PCAS</b>	F5880107	<b>Phase</b>						<b>Total</b>
<b>Class</b>	R	<b>CE</b>	20,000	1,000	0	0	0	21,000
<b>Name</b>	Business Center	<b>CONS</b>	175,000	1,000	0	0	0	176,000
<b>County</b>	078 - Menominee	<b>PE</b>	27,500	6,000	0	0	0	33,500
<b>Project Type</b>	RECONS	<b>Z</b>	2,500	1,000	0	0	0	3,500
<b>Work Type</b>	7	<b>Total</b>	225,000	9,000	0	0	0	234,000
<b>PCAS</b>	F5880307	<b>Phase</b>						<b>Total</b>
<b>Class</b>	R	<b>CE</b>	1,000	1,000	0	0	0	2,000
<b>Name</b>	Cultural Museum Road	<b>CONS</b>	1,000	1,000	0	0	0	2,000
<b>County</b>	078 - Menominee	<b>PE</b>	0	0	0	0	0	0
<b>Project Type</b>	RECONS	<b>Z</b>	0	0	0	0	0	0
<b>Work Type</b>	7	<b>Total</b>	2,000	2,000	0	0	0	4,000
<b>PCAS</b>	F5890200	<b>Phase</b>						<b>Total</b>
<b>Class</b>	R	<b>CE</b>	20,000	1,000	0	0	0	21,000
<b>Name</b>	Upper Bass Lake Road	<b>CONS</b>	511,256	1,000	0	0	0	512,256
<b>County</b>	078 - Menominee	<b>PE</b>	45,000	6,000	0	0	0	51,000
<b>Project Type</b>	RECONS	<b>Z</b>	2,500	1,000	0	0	0	3,500
<b>Work Type</b>	3	<b>Total</b>	578,756	9,000	0	0	0	587,756
<b>PCAS</b>	F5892500	<b>Phase</b>						<b>Total</b>
<b>Class</b>	R	<b>CE</b>	0	0	0	0	0	0
<b>Name</b>	County B Road	<b>CONS</b>	0	0	0	0	0	0
<b>County</b>	078 - Menominee	<b>PE</b>	1,000	1,000	1,000	1,000	0	4,000
<b>Project Type</b>	RECONS	<b>Z</b>	0	0	0	0	0	0
<b>Work Type</b>	3	<b>Total</b>	1,000	1,000	1,000	1,000	0	4,000
<b>Location Subtotal</b>			1,636,756	1,800,400	1,800,400	1,800,400	0	7,037,956
<b>State Subtotal</b>			1,636,756	1,800,400	1,800,400	1,800,400	0	7,037,956
<b>CSTIP Subtotal</b>			1,636,756	1,800,400	1,800,400	1,800,400	0	7,037,956
<b>Report Total</b>			1,636,756	1,800,400	1,800,400	1,800,400	0	7,037,956



# Indian Reservation Roads Program

## Approvals Report

Always configured for a single CSTIP

<b>Entity</b>	F58440 - Menominee		
<b>Program Class</b>	31E		
<b>Program Class Name</b>	INDIAN RESERVATION ROADS PROGRAM (HIRE ACT)		
<b>Program Class Type</b>	CONSTRUCTION	<b>Effective Date</b>	19-JUL-10
<b>Funding (\$)</b>	\$1,636,756	<b>Base Year</b>	2010
<b>CSTIP Type</b>	TIP		

Review Action		Approver's Remarks
<b>User Id</b>	SHELDON_KIPP	Approved as Acting Chief, Division of Transportation.[SKipp_07-16-2010]
<b>Review Role</b>	biadot	
<b>Review Date</b>	16-JUL-10	
<b>Review Flag</b>	Y	
Review Action		Approver's Remarks
<b>User Id</b>	SHELDON_KIPP	
<b>Review Role</b>	biadot-qa	
<b>Review Date</b>	16-JUL-10	
<b>Review Flag</b>	Y	
Review Action		Approver's Remarks
<b>User Id</b>	FLH_KK	
<b>Review Role</b>	fhwa	
<b>Review Date</b>	19-JUL-10	
<b>Review Flag</b>	Y	
Review Action		Approver's Remarks
<b>User Id</b>	TONY_SACCOMAN	
<b>Review Role</b>	regional-direct	
<b>Review Date</b>	16-JUL-10	
<b>Review Flag</b>	Y	
Review Action		Approver's Remarks
<b>User Id</b>	TONY_SACCOMAN	
<b>Review Role</b>	regional-engine	
<b>Review Date</b>	16-JUL-10	
<b>Review Flag</b>	Y	



# Indian Reservation Roads Programs

## Federal Lands Highway

### CSTIP Report

FILTER: Reporting one CSTIP.



The CSTIP report shows the full contents of one or more CSTIPS.  
For example, if the report is requested for a particular reservation with a managing entity that also manages two other reservations, then projects for all three reservations are reported. This means that subtotal amounts are always correct, no matter what the filter might be. However, see the next remark on how to read subtotals.

The CSTIP Subtotal is the full total for values on the CSTIP.  
The state subtotal is the sum of the values in the state and on the current CSTIP. This report does not show overall state totals.  
The location subtotal is the sum of values for projects on a particular reservation and in a particular state. When a reservation lies in two states, project data for each part including the subtotal is presented in separate places.

Any type of CSTIP may be the subject of the report.



# Indian Reservation Roads Programs

## Federal Lands Highway

### CSTIP Report

FILTER: Reporting one CSTIP.



<b>Entity Name</b>	F55439 - Ho-Chunk Nation			<b>FIRST PAGE FOR CSTIP</b>
<b>Program Class Code</b>	83E	<b>Fiscal Year</b>	2010	
<b>CSTIP Type</b>	TIP	<b>Funding Amount</b>	86000	

<b>State</b>	55 - Wisconsin	<b>Projects on the CSTIP with this state are listed and subtotaled in this section</b>
<b>Location</b>	F55439 - Ho-Chunk Nation	<b>Covers that part of the reservation within the current state.</b>

			FY 2010 (\$)	FY 2011 (\$)	FY 2012 (\$)	FY 2013 (\$)	FY 2014 (\$)	Total
<b>PCAS</b>	F55439B1	<b>Phase</b>						
<b>Class</b>	B	<b>CE</b>	0	0	0	0	0	0
<b>Name</b>	CTH J BRIDGE OVER ARNOLD CRE	<b>CONS</b>	86,000	0	0	0	0	86,000
<b>County</b>	019 - Clark	<b>PE</b>	0	0	0	0	0	0
<b>Project Type</b>	REPLACE	<b>Z</b>	0	0	0	0	0	0
<b>Work Type</b>	SD	<b>Total</b>	86,000	0	0	0	0	86,000
<b>Location Subtotal</b>			86,000	0	0	0	0	86,000
<b>State Subtotal</b>			86,000	0	0	0	0	86,000
<b>CSTIP Subtotal</b>			86,000	0	0	0	0	86,000
<b>Report Total</b>			86,000	0	0	0	0	86,000



# Indian Reservation Roads Program

## Approvals Report

Always configured for a single CSTIP

<b>Entity</b>	F55439 - Ho-Chunk Nation		
<b>Program Class</b>	83E		
<b>Program Class Name</b>	IRR BRIDGE PROGRAM - 2010		
<b>Program Class Type</b>	CONSTRUCTION	<b>Effective Date</b>	10-SEP-10
<b>Funding (\$)</b>	\$86,000	<b>Base Year</b>	2010
<b>CSTIP Type</b>	TIP		

Review Action		Approver's Remarks
<b>User Id</b>	SHELDON_KIPP	Approved as Acting Chief, Division of Transportation.[SKipp_09-03-2010]
<b>Review Role</b>	biadot	
<b>Review Date</b>	03-SEP-10	
<b>Review Flag</b>	Y	
Review Action		Approver's Remarks
<b>User Id</b>	SHELDON_KIPP	
<b>Review Role</b>	biadot-qa	
<b>Review Date</b>	03-SEP-10	
<b>Review Flag</b>	Y	
Review Action		Approver's Remarks
<b>User Id</b>	FLH_KK	
<b>Review Role</b>	fhwa	
<b>Review Date</b>	10-SEP-10	
<b>Review Flag</b>	Y	
Review Action		Approver's Remarks
<b>User Id</b>	TONY_SACCOMAN	
<b>Review Role</b>	regional-direct	
<b>Review Date</b>	03-SEP-10	
<b>Review Flag</b>	Y	
Review Action		Approver's Remarks
<b>User Id</b>	TONY_SACCOMAN	
<b>Review Role</b>	regional-engine	
<b>Review Date</b>	03-SEP-10	
<b>Review Flag</b>	Y	





# Indian Reservation Roads Programs

## Federal Lands Highway

### CSTIP Report

FILTER: Reporting one CSTIP.



The CSTIP report shows the full contents of one or more CSTIPS.  
For example, if the report is requested for a particular reservation with a managing entity that also manages two other reservations, then projects for all three reservations are reported. This means that subtotal amounts are always correct, no matter what the filter might be. However, see the next remark on how to read subtotals.

The CSTIP Subtotal is the full total for values on the CSTIP.  
The state subtotal is the sum of the values in the state and on the current CSTIP. This report does not show overall state totals.  
The location subtotal is the sum of values for projects on a particular reservation and in a particular state. When a reservation lies in two states, project data for each part including the subtotal is presented in separate places.

Any type of CSTIP may be the subject of the report.



# Indian Reservation Roads Programs

## Federal Lands Highway

### CSTIP Report

FILTER: Reporting one CSTIP.



<b>Entity Name</b>	F55437 - SOKAOGON CHIPPEWA COMMUNITY	<b>Fiscal Year</b>	2010	<b>FIRST PAGE FOR CSTIP</b>
<b>Program Class Code</b>	E3H	<b>Funding Amount</b>	215000	
<b>CSTIP Type</b>	TIP			

**State** - ---- **Projects on the CSTIP with this state are listed and subtotaled in this section**  
**Location** F55437 - Sokaogon Chippewa Comm **Covers that part of the reservation within the current state.**

PCAS	F55437HP	Phase	FY 2010 (\$)	FY 2011 (\$)	FY 2012 (\$)	FY 2013 (\$)	FY 2014 (\$)	Total
Class	R	CE	0	0	0	0	0	0
Name	Mole Lake HPP Connector Road	CONS	0	0	0	0	0	0
County	- ----	PE	215,000	0	0	0	0	215,000
Project Type	NEWCON	Z	0	0	0	0	0	0
Work Type	7	<b>Total</b>	215,000	0	0	0	0	215,000
<b>Location Subtotal</b>			215,000	0	0	0	0	215,000
<b>State Subtotal</b>			215,000	0	0	0	0	215,000
<b>CSTIP Subtotal</b>			215,000	0	0	0	0	215,000
<b>Report Total</b>			215,000	0	0	0	0	215,000



# Indian Reservation Roads Program Approvals Report

Always configured for a single CSTIP

<b>Entity</b>	F55437 - SOKAOGON CHIPPEWA COMMUNITY		
<b>Program Class</b>	E3H		
<b>Program Class Name</b>	HIGH PRIORITY PROJECTS (HIRE ACT)		
<b>Program Class Type</b>	CONSTRUCTION	<b>Effective Date</b>	07-JUL-10
<b>Funding (\$)</b>	\$215,000	<b>Base Year</b>	2010
<b>CSTIP Type</b>	TIP		

Review Action		Approver's Remarks
<b>User Id</b>	PAUL_SUNWOO	
<b>Review Role</b>	biadot	
<b>Review Date</b>	06-JUL-10	
<b>Review Flag</b>	Y	
Review Action		Approver's Remarks
<b>User Id</b>	ROBERT_FRAZIER	
<b>Review Role</b>	biadot-qa	
<b>Review Date</b>	02-JUL-10	
<b>Review Flag</b>	Y	
Review Action		Approver's Remarks
<b>User Id</b>	FLH_GB	
<b>Review Role</b>	fhwa	
<b>Review Date</b>	07-JUL-10	
<b>Review Flag</b>	Y	
Review Action		Approver's Remarks
<b>User Id</b>	TONY_SACCOMAN	
<b>Review Role</b>	regional-direct	
<b>Review Date</b>	02-JUL-10	
<b>Review Flag</b>	Y	
Review Action		Approver's Remarks
<b>User Id</b>	TODD_KENNEDY	
<b>Review Role</b>	regional-engine	
<b>Review Date</b>	02-JUL-10	
<b>Review Flag</b>	Y	

# Public Involvement

SAFETEA-LU requires the Governor (under 23 CFR 450.200 - 450.224) to ensure that WisDOT and MPO's develop plans to actively involve the public in the development of the STIP. WisDOT proposes an ongoing, grassroots STIP public involvement plan that includes:

- 30-day written comment period on the STIP (yearly)
- State Trunk Highway System project development and Six-Year Highway Program hearings (ongoing)
- MPO public hearings on TIPs (yearly)
- Local government hearings on transit projects for smaller systems (ongoing)
- Local government hearings on local road projects (ongoing)

The focus of this plan is on maximizing public involvement at the state, MPO, and local levels—on an ongoing basis—when initial project decisions are presented and made. WisDOT published its first STIP Public Involvement Plan in November of 1993. It summarized the STIP as well as the role of public involvement in the STIP. The STIP Public Involvement Plan, which was updated in December of 2007, focuses on the public involvement processes used on various types of transportation projects.

Though this year's STIP Public Involvement Plan does **not require** any public hearings, WisDOT may agree to have a public hearing if one is requested. As a result of the lack of public interest/attendance at these hearings in the past, the STIP Public Involvement Plan will continue to rely on written comments from the public regarding the draft STIP.

The legal notice advertising the draft STIP was published on November 1, 2011. A copy of the notice is presented below.

## LEGAL NOTICE

The Wisconsin Department of Transportation announces the availability of its draft 2012 multimodal Statewide Transportation Improvement Program (STIP). The draft STIP is available from the State Transportation Improvement Program website:

**[www.dot.wisconsin.gov/localgov/highways/stip.htm](http://www.dot.wisconsin.gov/localgov/highways/stip.htm)**. The comprehensive improvement program includes all federally funded highway, transit, and bike and pedestrian projects to be undertaken in Wisconsin during the 2012-2015 timeframe. The draft STIP is subject to a 30-day public comment period. The final STIP will be issued on approximately January 9, 2012. Inquiries about the draft STIP and written comments on the improvement program should be directed, before December 5, 2011, to the Wisconsin Department of Transportation's Division of Transportation Investment Management, Bureau of Planning and Economic Development, P.O. Box 7913, Madison, WI 53707-7913; 608-267-7751.

# **Summary of Public Comments on the Draft STIP**

No comments were received on the draft STIP.

## **STIP Amendments**

The STIP is approved by WisDOT, FHWA, and FTA. From time-to-time throughout the year, it may be necessary to amend the 2012 – 2015 STIP to incorporate projects not included in the original project listing. The following are changes that may necessitate a STIP amendment: significant change in the scope and/or cost of a project, changing the letting date of a project beyond the four year STIP period, adding/advancing a project to the STIP, etc.

All such amendments will be added to the STIP Web page for record keeping purposes.