

NOTICE OF PROPOSED GUIDANCE DOCUMENT

DTIM-BPED5

Pursuant to Wis. Stat. s. 227.112, the Wisconsin Department of Transportation is hereby seeking comment on DTIM-BPED5, 23 USC 134, a proposed guidance document.

PUBLIC COMMENTS AND DEADLINE FOR SUBMISSION

Comments may be submitted to the Wisconsin Department of Transportation for 21 days by:

1. Department's website: <https://appengine.egov.com/apps/wi/dot/guidance-docs?guidDocId=DTIM-BPED5>

2. Mailing written comments to:

Division of Transportation Investment Management
Wisconsin Department of Transportation
4822 Madison Yards Way
PO Box 7913
Madison, WI 53707-7913

WEBSITE LOCATION OF FINAL GUIDANCE DOCUMENT

The final version of this guidance document will be posted at wisconsindot.gov to allow for ongoing comment.

AGENCY CONTACT

Kaleb Vander Wiele
DOTDTIMGuidanceDocs@DOT.WI.GOV

2014 – 2017

STIP

Statewide
Transportation
Improvement
Program

Prepared in accordance with 23 USC 134 and 135

January 2014

Introduction

This Statewide Transportation Improvement Program (STIP) is intended to satisfy the requirements of 23 USC 134 and 135 and their implementing regulations 23 CFR 450 and 49 CFR 613.

This STIP has been prepared in accordance with joint FHWA/FTA regulations (23 CFR Part 450 and 49 CFR Part 613) accounting for related statutory changes in Public Law 112-141 Moving Ahead for Progress in the 21st Century Act (MAP-21). All current project fund commitments anticipated by the Wisconsin Department of Transportation (WisDOT) during the four-year period from January 1, 2014 through December 31, 2017 are listed.

The projects programmed in the STIP have been reviewed and prioritized by WisDOT in accordance with system asset management principles except as follows. In urbanized areas with populations of 200,000 or greater (Milwaukee, Madison, Appleton, Green Bay and Wisconsin portions of the Round Lake Beach, IL and Minneapolis/St. Paul, MN areas), federally funded projects off of the National Highway System have been reviewed and prioritized by the respective Metropolitan Planning Organizations. In urbanized areas with populations between 50,000 and 200,000, federally funded projects off of the NHS and State Trunk Highway Network have been reviewed and prioritized by the respective MPOs. Projects in areas with populations between 5,000 and 50,000 off of the NHS and STN have been reviewed, prioritized, and approved under WisDOT's formula based entitlement process.

The 2014-2017 STIP is based on anticipated state and federal funds. This overall multi-modal STIP reflects WisDOT's currently approved state and local programs within the limits of apportioned federal aid. All projects in the 2014-2017 timeframe are affordable and selected for implementation. Any subsequent changes in the project listing involving addition or deletion of projects or significant changes in project schedule or estimated cost will be processed in accordance with the STIP amendment process outlined herein prior to requesting obligation of federal funds on the project.

Certifications

STATEWIDE TRANSPORTATION PLANNING PROCESS CERTIFICATION

In accordance with 23 CFR 450.218, the Wisconsin Department of Transportation hereby certifies that its statewide transportation planning process is addressing major issues facing the State and its non-urbanized areas, and is being carried out in accordance with the following requirements:

- (1) 23 U.S.C. 134 and 135, 49 U.S.C. 5303 and 5304, and this part
- (2) Title VI of the Civil Rights Act of 1964, as amended (42 U.S.C. 2000d-1) and 49 CFR part 21
- (3) 49 U.S.C. 5332, prohibiting discrimination on the basis of race, color, creed, national origin, sex, or age in employment or business opportunity;
- (4) Section 1101(b) of the Moving Ahead for Progress in the 21st Century Act (MAP-21) (P.L. 112-141), and 49 CFR Part 26 regarding the involvement of disadvantaged business enterprises in the US DOT funded projects
- (5) 23 CFR part 230, regarding implementation of an equal employment opportunity program on Federal and Federal-aid highway construction contracts
- (6) The provisions of the Americans with Disabilities Act of 1990 (42 U.S.C. 12101 et seq.) and 49 CFR parts 27, 37, and 38
- (7) In non-attainment and maintenance areas, sections 174 and 176 (c) and (d) of the Clean Air Act, as amended (42 U.S.C. 7504, 7506 (c) and (d)) and 40 CFR part 93
- (8) The Older Americans Act, as amended (42 U.S.C. 6101), prohibiting discrimination on the basis of age in programs or activities receiving Federal financial assistance
- (9) Section 324 of title 23 U.S.C., regarding the prohibition of discrimination based on gender
- (10) Section 504 of the Rehabilitation Act of 1973 (29 U.S.C. 794) and 49 CFR part 27 regarding discrimination against individuals with disabilities

Contents

STIP contents are referenced by tabs as follows:

Tab 1 – Financial Plan and Financial Summary Table

Tab 2 – STIP Financial Summary

Tab 3 – Obligation Plan and Funding Table

Tab 4 – MPO TIP Approvals and Wisconsin MPO Map

Tab 5 – Federal Transit Assistance Programs and Wisconsin Transit System Map

Tab 6 – Federal Railroad Administration Program and Intercity Passenger Rail Projects

Tab 7 – Roadway & Bridge Improvement Programs

Tab 8 – Federal Lands Transportation Improvement Programs

Tab 9 – Public Involvement

Tab 10 – Summary of Comments Received on the Draft STIP

Tab 11 – STIP Amendments

Financial Plan

The Statewide Transportation Improvement Program (STIP) financial plan addresses fiscal constraint requirements of the current federal-aid surface transportation act.

In managing implementation of the transportation improvement program, WisDOT will exercise the authority to refinance projects among federal, state, and local funds, and to reschedule projects within the four years of the STIP to maintain fiscal constraint. All four years of the STIP are fiscally constrained within Wisconsin's state fiscal years (July 1-June 30).

Revenue Assumptions

The Wisconsin Department of Transportation annual budget is set biennially through the State of Wisconsin's budget process. State fiscal year 2014 is from 2013 Wisconsin Act 20, the State of Wisconsin's 2013-2015 Biennial Budget authorizing federal, state, and local funding for this year. Since Wisconsin's budget is approved for only two years at a time, this analysis assumes the budget approved for State Fiscal Year (SFY) 2014 will be held constant for SFY15-SFY17.

The federal fund revenue approved in 2013 Wisconsin Act 20 and included in this plan is \$726 million for SFY14. Since SFY15-SFY17 budget amounts are held constant, future budgets are not increased; however, for planning purposes, the program schedule is set by applying an inflation rate to projects in the second, third, and fourth years to account for costs in year of expenditure.

WisDOT does not assume that a future state legislature will commit higher project revenues than exists in the approved biennial budget. Therefore, when doing an all funds (federal, state, and local) analysis, WisDOT uses only resources approved in the most recent biennial budget except where noted.

Wisconsin law allows the Department to allot additional local revenue authority on an as-needed basis depending on the summation of local municipal agreement revenue received within the fiscal year. Similarly, it is the Department's policy to allot additional federal authority to programs in which federal funds are programmed.

Local Programs

The programs directed at the locally owned system face unique challenges due to the wide range of owners. The department is working closely with local partners to formalize change management and programming strategies to reduce the movement of projects between fiscal years. In the past few years, the department has implemented project 'sunsets' as a management strategy to reduce project movement in programs like Transportation Alternatives (290).

Wisconsin has the flexibility to allocate funds between programs and years to balance under and over-programming. We routinely do this formally during the current fiscal year. However, because of local project movement, there may be periods of time where one year or program is over programmed, and another year or program is under programmed. We may also briefly experience a greater dollar amount in the schedule due to estimate changes and project slippage.

We are currently over-programmed in the Transportation Alternatives Program (290). The Department tries to avoid moving projects out because lining up the necessary local match can be a

challenge. We have very clear program guidance regarding available funding. To remain fiscally constrained projects are rescheduled or funds are transferred between programs.

Program Cost and Schedule Assumptions

WisDOT’s Financial Integrated Improvement Programming System (FIIPS) reflects estimates of transportation improvement project costs in current 2014 year dollars.

To change these values to federally mandated year of expenditure amounts for this publication, FY15-FY17 project cost estimates in the Financial Plan table have been manually inflated by 2.5%. This inflationary rate is based on the current 10 year average change in the Consumer Price Index and matches the rate assumed by Wisconsin MPOs in their TIPs and long-range plans. Project estimates in FY14 reflect current cost expectations, so they have not been inflated in the table.

The Federal Highway Administration requires state Departments of Transportation STIPs and Metropolitan Planning Organizations TIPs to document revenues and expenditures annually. In Wisconsin, these publications report estimates by calendar year, (January 1 – December 31), based on letting or delivery dates. Because the State of Wisconsin approves budgets by state fiscal year, (July 1– June 30), the 2014-2017 STIP Financial Summary table shows revenue and programmed amounts according to state fiscal year.

Operation and Maintenance

Wisconsin’s 2013-2015 Biennial Budget authorizes WisDOT’s Highway Maintenance, Repair and Traffic Operations Program 305 to spend \$210 million per year. Of that amount, \$3,000,000 to \$6,000,000 is set aside for related improvements, with the balance dedicated to operation and maintenance of the state system. Some maintenance projects are let through the improvement program and may be eligible for federal funding. Those projects are reflected in the 2014-2017 Financial Summary.

Wisconsin allocates state funding under several programs to assist local governments with the operation, maintenance and improvement of highways and bridges on the local system.

Program	FY2014	FY2015	FY2016	FY2017
GTA (Total)	\$403,519,900	\$403,519,900	\$403,519,900	\$403,519,900
Connecting Highway Aids	\$ 12,063,500	\$ 12,063,500	\$ 12,063,500	\$ 12,063,500
Lift Bridge Aids	\$ 2,659,200	\$ 2,659,200	\$ 2,659,200	\$ 2,659,200
County Forest Road Aids	\$ 284,700	\$ 284,700	\$ 284,700	\$ 284,700
	\$418,527,300	\$418,527,300	\$418,527,300	\$418,527,300

State statute requires that local agencies submit pavement condition ratings to WisDOT every two years as a means to monitor responsible use of state funding assistance provided for local transportation needs. Information on these programs, including allocation formulas can be found at: <http://www.dot.wisconsin.gov/localgov/highways>.

		2014		2015		2016		2017	
Legislative Sub-Programs (1&2)		SFY Budget	SFY Program	SFY Budget	SFY Program	SFY Budget	SFY Program	SFY Budget	SFY Program
Local									
203	Rail Passenger Service FY13 budget corrected	18,100,000	20,496,616	6,800,000	153,750	6,800,000	-	6,800,000	-
205	Local Bridge Improvement Assistance	29,649,500	29,307,396	41,649,500	47,016,791	41,649,500	16,008,682	41,649,500	5,902,126
206	Local Transp Facility Improvement	91,238,000	87,945,994	99,738,000	100,606,432	99,738,000	38,539,303	99,738,000	7,456,162
207	RR Crossing Improve, Protect & Repair	5,122,200	7,079,915	5,122,200	4,571,540	5,122,200	4,969,054	5,122,200	3,277,095
209	Transportation Economic Assistance	6,991,300	5,781,525	6,991,300	-	6,991,300	2,222,850	6,991,300	-
211	Congestion Mitigation & Air Quality Improvement	24,743,700	24,254,023	13,843,700	5,118,772	13,843,700	4,781,071	13,843,700	1,889,309
214	Transportation Enhancement Activities	-	3,017,912	-	873,816	-	895,128	-	916,441
215	Bicycle & Pedestrian Facilities	-	-	-	-	-	-	-	-
217	Safe Routes to School	-	273,678	-	69,037	-	70,720	-	72,404
290	Transportation Alternatives	19,939,800	28,911,947	10,061,600	32,216,190	10,061,600	3,911,107	10,061,600	1,242,535

		2014		2015		2016		2017	
Legislative Sub-Programs (1&2)		SFY Budget	SFY Program	SFY Budget	SFY Program	SFY Budget	SFY Program	SFY Budget	SFY Program
State									
302	Major Highway Development [includes bonding authority]	360,547,200	366,684,986	367,847,200	404,516,616	367,847,200	379,367,417	367,847,200	464,010,921
303	State Highway Rehabilitation [includes bonding authority and wht used to be 303SE]	793,755,800	733,055,379	807,555,800	741,839,614	807,555,800	701,207,205	807,555,800	736,865,284
301	SE WI Freeway [includes bonding authority and Programs 301NS and 301ZO]	246,000,000	255,234,813	286,000,000	262,051,594	286,000,000	396,832,282	286,000,000	182,225,709
304	Major Interstate Bridge	226,000,000	201,255,252	15,323,898	15,706,996	37,059,799	38,912,789	1,610,148	1,730,909
305	Highway Maint, Repair & Traffic Operations	9,701,333	9,701,333	4,267,958	4,374,657	1,807,523	1,897,899	500,000	537,500
Grand Totals		1,831,788,833	1,773,000,769	1,665,201,156	1,619,115,804	1,684,476,622	1,589,615,508	1,647,719,448	1,406,126,396
(1) Budget amounts reflect the approved biennial state budget for SFY2013-2015, along with estimated budget for SFY 2016-2017.									
(2) Budget amounts ["SFY Budget"] and Scheduled expenditures ["SFY Program"] are based on the state fiscal year (July – June).									
(3) Sub-Program 301: Additional \$15,000,000 SFY from carryover funds									
(4) Sub-Program 304: FY2014 program consists of Hoan Bridge of \$192,000,000 and Stillwater Bridge of \$9,000,000									
(5) Sub-Program 206: FY2014 includes local match of \$27,000,000 and FY2015 includes a local match of \$27,500,000									
(6) Sub-Program 203: FY2014 Train Shed funded: Earmark (\$1.4M)+CMAQ (\$7.9M)+ State Bonding (\$8.8M)									
(7) Subprogram 205 & 206 reduction in Chapter 20 \$20,000,000									
(8) Subprogram 211 & 290 addition to Chapter 20 \$20,000,000									

Obligation Plan

In any given federal fiscal year (October 1-September 30), the Wisconsin Department of Transportation obligates all the federal fund authority it receives.

Federal Fund Type Constraint

In July 2012, the newly authorized federal transportation bill, Moving Ahead for Progress in the 21st Century (**MAP-21**), replaced SAFETEA-LU and the SAFETEA-LU EXT federal transportation bills which expired on September 30, 2012. MAP-21 has consolidated several program categories into fewer program funding categories. Most notably, Map-21 eliminates Interstate Maintenance (IM) funding and splits the Bridge program between the new National Highway Performance Program (NHPP) and the Surface Transportation Program (STP). The Transportation Alternatives Program (TAP) replaces Transportation Enhancements (TE) program funding under SAFETEA-LU, with a percentage of funding distribution based on population. When utilizing previous year carryover balances for retired funding programs, (SAFETEA-LU) program restrictions apply.

WisDOT's approach to programming incorporates federal flexibilities permitting transfer of funds between federal programs and Advance Construction under which eligibility for federal funding is established to allow a project to proceed prior to obligation of federal funding. Under these provisions, specific federal fund types may be over programmed as long as the overall federal program in total is constrained across the four year period.

WisDOT also reserves federal funding associated with special obligation limitation to offset over programming and to cap the amount of funding under advance construction. WisDOT's fiscally conservative standards do not allow the Department to use Advance Construction (AC) to exceed the level of apportionments received from FHWA. In other words, AC is used as a tool to manage the timing of obligation but not to increase the number of projects undertaken. When a project is funded with federal AC funds, WisDOT covers the federal cost share with general transportation state funds until the funds can be obligated using available apportionments and obligation limitation. This ensures Wisconsin's commitments are fiscally constrained within a guaranteed federal reimbursement level.

Federal Fund Type Assessment

The Wisconsin Estimated FFY2014-2017 Federal Aid Highway Apportionments and Program Levels table lists federal apportionment balances at the end of FFY13 as well as the amount apportioned for FFY14 and estimated apportioned amounts for FFY2015-FFY2017.

Over the past six years, WisDOT's total federal apportionments (including Equity Bonus) rose from \$684 million in FFY07 to \$726 million in FFY13. The average annual increase for this period is 1.0% per year. The total federal funds available for obligation each state fiscal year is inflated beginning in FFY15 at 1.0% per year based on the six year average. To change the state fiscal year estimated program levels to federally mandated year of expenditure amounts, cost estimates haven inflated 2.5% per year beginning in SFY15, similar to the Financial Plan table.

As a further check, the STIP is fiscally constrained over the four year period. This ensures that revenues exist to convert all projects advanced under advance construction within the period of the STIP.

Federal Fund Type	Unobligated Balance from Previous Years*	FFY 2014 Estimated Apportionments	SFY 2014 Estimated Program Levels	FFY 2015 Estimated Apportionments	SFY 2015 Estimated Program Levels	FFY 2016 Estimated Apportionments	SFY 2016 Estimated Program Levels	FFY 2017 Estimated Apportionments	SFY 2017 Estimated Program Levels	Total FFY 2014-2017 Estimated Apportionments**	Total SFY 2014-2017 Estimated Program Levels
Apportioned Funds											
National Highway Performance Program	\$ 65,410,625.04	\$ 409,245,605.00	\$ 175,785,278.77	\$ 413,338,061.05	\$ 458,607,923.41	\$ 417,430,517.10	\$ 484,493,752.11	\$ 421,522,973.15	\$ 567,577,307.51	\$ 1,661,537,156.30	\$ 1,686,464,261.80
Surface Transportation Program	\$ 67,947,347.51	\$ 194,900,896.00	\$ 149,085,080.19	\$ 196,849,904.96	\$ 272,579,611.19	\$ 198,798,913.92	\$ 180,060,990.92	\$ 200,747,922.88	\$ 167,820,314.02	\$ 791,297,637.76	\$ 769,545,996.32
Congestion Mitigation Air Quality	\$ 16,878,401.70	\$ 26,104,269.00	\$ 26,041,888.74	\$ 26,365,311.69	\$ 2,927,415.76	\$ 26,626,354.38	\$ 3,083,015.04	\$ 26,887,397.07	\$ 988,800.00	\$ 105,983,332.14	\$ 33,041,119.54
Safety	\$ 77,603,321.08	\$ 46,618,595.00	\$ 29,690,190.94	\$ 47,084,780.95	\$ 27,577,110.53	\$ 47,550,966.90	\$ 21,302,254.83	\$ 48,017,152.85	\$ 17,139,672.08	\$ 189,271,495.70	\$ 95,709,228.37
Transportation Alternatives	\$ 19,199,617.13	\$ 16,787,515.00	\$ 4,197,044.45	\$ 16,955,390.15	\$ 3,232,924.83	\$ 17,123,265.30	\$ 251,154.75	\$ 17,291,140.45	\$ -	\$ 68,157,310.90	\$ 7,681,124.03
Sub-Total - Apportioned Funds		\$ 693,656,880.00	\$ 384,799,483.09	\$ 700,593,448.80	\$ 764,924,985.72	\$ 707,530,017.60	\$ 689,191,167.65	\$ 714,466,586.40	\$ 753,526,093.61	\$ 2,816,246,932.80	\$ 2,592,441,730.07
Minimum Guarantee/Equity Bonus***	\$ 151,757,632.26	\$ -	\$ 4,590,320.94	\$ 53,537,502.20	\$ 1,034,344.93	\$ -	\$ -	\$ 26,996,902.20	\$ -	\$ 80,534,404.40	\$ 5,624,665.87
National Highway Performance Program - Exe	\$ 12,094,905.00	\$ 11,711,267.00	\$ -	\$ 11,828,379.67	\$ -	\$ 11,945,492.34	\$ -	\$ 12,062,605.01	\$ -	\$ 47,547,744.02	\$ -
Total - Apportioned Funds, Equity Bonus, and NHPP Exempt		\$ 705,368,147.00	\$ 389,389,804.03	\$ 765,959,330.67	\$ 765,959,330.65	\$ 719,475,509.94	\$ 689,191,167.65	\$ 753,526,093.61	\$ 753,526,093.61	\$ 2,944,329,081.22	\$ 2,598,066,395.94
Advanced Construction			\$ 199,978,481.76							\$ -	\$ 199,978,481.76
Total - Apportioned Funds, Equity Bonus, and NHPP Exempt, and Advance Construction		\$ 705,368,147.00	\$ 589,368,285.79	\$ 765,959,330.67	\$ 765,959,330.65	\$ 719,475,509.94	\$ 689,191,167.65	\$ 753,526,093.61	\$ 753,526,093.61	\$ 2,944,329,081.22	\$ 2,798,044,877.70
Allocated Funds											
High Priority Projects	\$ 65,952,190.38	\$ 5,772,214.40	\$ 5,772,214.40	\$ 215,976.80	\$ 215,976.80	\$ 875,329.80	\$ 875,329.80	\$ 7,808,116.37	\$ 7,808,116.37	\$ 14,671,637.37	\$ 14,671,637.37
Federal Lands Access Program (1)	\$ 274,109.39	\$ 2,010,808.00	\$ 532,704.00	\$ 2,010,808.00	\$ 800,940.66	\$ 2,010,808.00	\$ -	\$ 2,010,808.00	\$ -	\$ 8,043,232.00	\$ 1,333,644.66
Recreational Trails Program (1)	\$ 2,237,899.47	\$ 2,167,754.00	\$ -	\$ 2,167,754.00	\$ -	\$ 2,167,754.00	\$ -	\$ 2,167,754.00	\$ -	\$ 8,671,016.00	\$ -
Other (2)	\$ 12,671,215.82	\$ 3,043,900.00	\$ 8,557,090.12	\$ 9,800,453.00	\$ 9,800,453.00	\$ 962,000.00	\$ 962,000.00	\$ -	\$ -	\$ 13,806,353.00	\$ 19,319,543.12
Total Allocated Funds		\$ 12,994,676.40	\$ 14,862,008.52	\$ 14,194,991.80	\$ 10,817,370.46	\$ 6,015,891.80	\$ 1,837,329.80	\$ 11,986,678.37	\$ 7,808,116.37	\$ 45,192,238.37	\$ 35,324,825.15

*Unobligated Balances reflect prior year SAFETEA-LU Program Balances. SAFETEA-LU fund programs, e.g., IM, NHS, have been rolled into the corresponding MAP-21 Fund Type.

** Unobligated balances from Previous Years are not included in the 2014- 2017 Estimated Apportionments Total.

***Equity Bonus Funds Used to balance programming in FY2014 through FY2017 are applied by reducing the Unobligated Equity Bonus Balance in Previous Years. Unobligated Balances in Allocated Funds Categories are similarly applied to balance estimated programming levels.

(1) Federal Lands Access Program and Recreational Trails Program are programmed on an annual basis

(2) Includes Section 112, Section 115, Section 117, PRNS, Highway Priority, Surface Transportation S129, NTPP; Map-21 Training and Education, DBE Training, Skills Training, Ferry Boats; Emergency Relief, Highway-Use Tax Evasion Project, Highways for Life Pilot Program and Misc. Demo funds.

Transportation Improvement Program Approvals

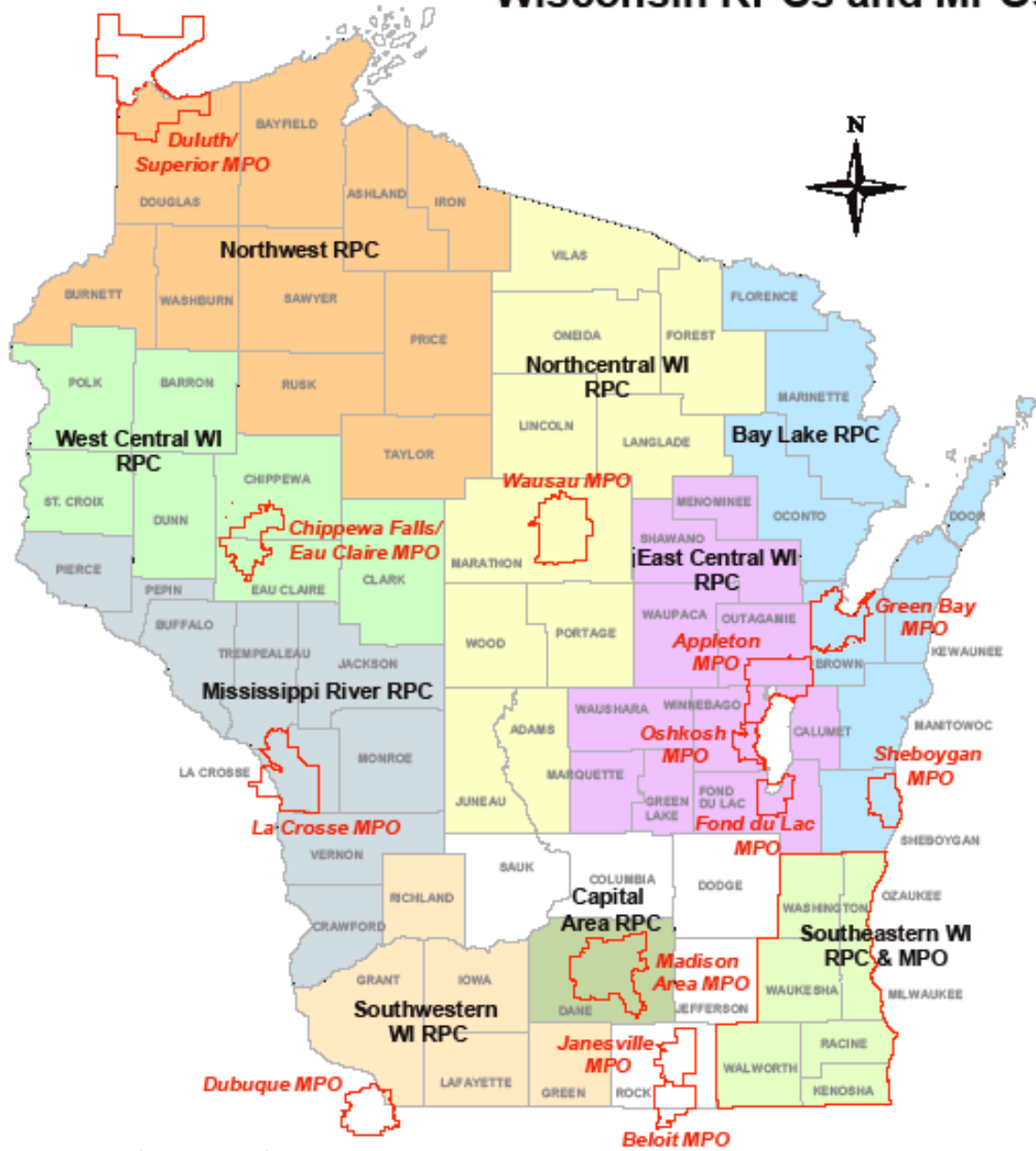
WisDOT Secretary Mark Gottlieb, under authority delegated by Governor Scott Walker, has approved all of the following Transportation Improvement Programs (TIPs) and/or TIP Amendments for the Metropolitan Planning Organizations (MPOs).

1. State Line Area Transportation Study (Beloit, WI-IL MPO) 608.264.6690
2014-2017 TIP as adopted by a resolution dated October 8, 2013 for the 2035 long-range plan and approved by WisDOT on January 16, 2014.
2. Brown County Planning Commission (Green Bay MPO) 920.448.6480
2014-2018 TIP as amended on December 4, 2013 by Resolution No. 2013-12 for the 2035 long-range plan and approved by WisDOT on January 16, 2014.
3. Madison Area Transportation Planning Board (Madison MPO) 608.266.4518
2014-2018 TIP as adopted on October 2, 2013 by Resolution TPB No. 78 for the 2035 long-range plan and approved by WisDOT on January 16, 2014.
4. East Central Wisconsin Regional Planning Commission, Fox Cities MPO, 920.751.4770;
2014-2018 TIP as adopted on October 25, 2013 by Resolutions No. 30-13 for the 2035 long-range plan and approved by WisDOT on January 16, 2014.
5. East Central Wisconsin Regional Planning Commission, Oshkosh MPO, 920.751.4770;
2014-2018 TIP as adopted on October 25, 2013 by Resolution No. 29-13 for the 2035 long-range plan and approved by WisDOT on January 16, 2014.
6. East Central Wisconsin Regional Planning Commission, Fond du Lac MPO, 920.751.4770;
2014-2018 TIP as adopted on October 9, 2013 by Resolution No. 07-13 for the 2035 long-range plan and approved by WisDOT on January 16, 2014.
7. West Central Wisconsin Regional Planning Commission (Chippewa-Eau Claire MPO) 715.836.2918;
2014-2018 TIP as adopted on October 30, 2013 by Resolution No. 13-03 for the 2030 long-range plan and approved by WisDOT on January 16, 2014.
8. La Crosse Area Planning Committee (La Crosse, WI-MN MPO) 608.785.5977
2014-2017 TIP as adopted on November 20, 2013 by Resolution No. 11-2013 for the 2035 long-range plan and approved by WisDOT on January 16, 2014.
9. Bay-Lake Regional Planning Commission (Sheboygan MPO) 920.448.2820; 2013-2016
TIP as adopted on February 27, 2013 by Resolution 1-2013 for the 2035 long-range plan and approved by WisDOT on April 1, 2013.
10. Duluth-Superior Metropolitan Interstate Council, (Duluth-Superior MPO) 218.529.7506
2014-2017 TIP as amended on December 11, 2013 by Resolution No. 13-11 for the 2030 long-range plan and approved by WisDOT on January 16, 2014.
11. Marathon County Metropolitan Planning Commission (Wausau MPO) 715.261.6043
2014-2017 TIP as adopted on November, 12, 2013 by Resolution No. 5-13 for the 2035 long-range plan and approved by WisDOT on January 16, 2014.

12. Southeastern Wisconsin Regional Planning Commission (Milwaukee, Racine, Kenosha, and Wisconsin portions of Round Lake Beach) 262.547.6721; 2013-2016 TIP as adopted on October 18, 2012 by Resolution No. 2012-12 for the 2035 long-range plan and approved by WisDOT on January 23, 2013.
13. Janesville Metropolitan Planning Organization (Janesville MPO) 608.755.3095
2014-2019 TIP as adopted on October 28, 2013 by Resolution No. 2013-06 for the 2035 long-range plan and approved by WisDOT on January 16, 2014.
14. East Central Intergovernmental Association (Dubuque, IA MPO) 563.556.4166
2014-2017 TIP as adopted on July 11, 2013 for the 2035 long-range plan and approved by WisDOT on January 16, 2014.

The Transit Funds, Sections 5303, 5313/5314, 5310, 5311 and JARC are reflected in individual TIPs and are administered by WisDOT. The Transit Funds, Sections 5309 and 5307, are reflected in individual TIPs and can be administered by WisDOT or directly between FTA and the urbanized area transit operator.

Wisconsin RPCs and MPOs



*The red borders of the MPOs indicate approved planning area boundaries.

*Columbia, Dodge, Jefferson, Rock, and Sauk Counties are not members of and are not served by any RPC.

Federal Transit Assistance Programs

The following are federal transit assistance programs authorized under Moving Ahead for Progress in the 21st Century (MAP-21), which reauthorized the federal surface transportation programs. MAP-21 amends the federal transit laws and took effect October 1, 2012.

Section 5303: Metropolitan Transportation Planning Program

Section 5303 is a formula-based grant program apportioned annually to states for use. All 5303 planning funds are transferred to the Federal Highway Administration. Federal share is 80% with a required 20% non-federal match.

Section 5304: Statewide Transportation Planning Program

Section 5304 is a formula-based grant program apportioned annually to the states for use in rural planning and research. Federal share is 80% with a required 20% non-federal match.

Section 5307: Urbanized Area Formula Program

This program provides grants to urbanized areas (over 50,000 in population) for public transportation capital, planning, and job access and reverse commute projects, as well as operating expenses in certain circumstances. The federal share for capital projects is 80% with a required 20% local match. The federal share for operating projects is 50% of the net deficit. WisDOT allocates the portion of this funding known as the 'Governor's Apportionment' among transit systems in communities with populations between 50,000 and 200,000 as defined by the most recent Census.

Section 5310: Enhanced Mobility of Seniors and Individuals with Disabilities

This program is intended to enhance mobility of seniors and persons with disabilities by providing funds for programs to serve the special needs of transit-dependent populations beyond traditional public transportation services and Americans with Disabilities Act (ADA) complementary paratransit services. This program consolidates two SAFETEA-LU programs: Section 5317 – New Freedom and Section 5310 – Elderly and Disabled Capital Assistance. The federal share for capital projects is 80% with a required 20% local match. The federal share for operating projects is 50% of the net deficit.

Section 5311: Formula Grants for Rural Areas

Section 5311 is a formula grant program for non-urbanized areas (under 50,000 in population) that provides capital and operating assistance for public transportation systems. Eligible activities include capital, operating assistance, and planning expenses. Job access and reverse commute projects are now eligible projects as well. The federal share for capital projects is 80% with a required 20% local match. The federal share for operating projects is 50% of the net deficit.

Section 5311(b)(3): Rural Transportation Assistance Program (RTAP)

Section 5311(b)(3) is formula funding for states to provide research, technical assistance, and training to improve the delivery of transit services in non-urbanized areas (under 50,000 in population).

Section 5339: Bus and Bus Facilities Formula Grants

Section 5339 provides capital funding to replace, rehabilitate, and purchase buses and related equipment and to construct bus-related facilities. It replaces the Section 5309 Bus and Bus Facilities program under SAFETEA-LU. The federal share is 80% with a required 20% local match.

In 2014, WisDOT will be also be programming unspent federal funding related to programs that were authorized under the Safe, Accountable, Flexible, and Efficient Transportation Equity Act: A Legacy for Users (SAFETEA-LU).

Section 5310: Elderly Individuals and Individuals with Disabilities Program

Section 5310 is a formula grant program in SAFETEA-LU for the purpose of assisting in meeting the transportation needs of elderly individuals and individuals with disabilities in urbanized and non-urbanized areas. Eligible activities are capital (i.e., wheelchair-accessible buses and vans) and state administrative expenses. This program was combined with Section 5317 under MAP-21. WisDOT is programming unspent balances authorized under SAFETEA-LU from prior years.

Section 5314: Supplemental Transportation Rural Assistance Program (STRAP)

STRAP is a one-time pilot program created under SAFETEA-LU. The program was designed to supplement and expand existing rural transit systems in Wisconsin by allowing operating expenses of rural transit systems to be reimbursed at a higher rate of federal match than under the Section 5311 program. Eligible activities include planning, capital, and operating assistance. STRAP was discontinued under MAP-21. WisDOT is programming unspent balances authorized under SAFETEA-LU from prior years.

Section 5316: Jobs Access and Reverse Commute Program (JARC)

Section 5316 is a formula-based program created under SAFETEA-LU for improving access to transportation services to employment and employment related activities for welfare recipients and eligible low income individuals and to transport residents of urbanized areas and non-urbanized areas to suburban employment opportunities. Eligible activities include capital, operating assistance, and administrative expenses. Under MAP-21, JARC is no longer a stand-alone program. WisDOT is programming unspent balances authorized under SAFETEA-LU from prior years.

Section 5317: New Freedom Program

Section 5317 is a formula-based program created under SAFETEA-LU that provides funding for new public transportation services and public transportation alternatives beyond those required by the Americans with Disabilities Act of 1990. Eligible activities include capital, operating assistance, and administrative expenses. This program was combined with Section 5310 under MAP-21. WisDOT is programming unspent balances authorized under SAFETEA-LU from prior years.

**Anticipated Federal Transit Funding Levels, 2014-2017
State of Wisconsin¹**

Program	2014	2015	2016	2017
MAP-21 Transit Funding and Programs				
Section 5303²	\$1,349,568	\$1,349,568	\$1,383,307	\$1,417,890
Section 5304	\$301,702	\$301,702	\$309,245	\$316,976
Section 5307³	\$16,248,588	\$16,248,588	\$16,654,803	\$17,071,173
(Planning)	\$ -	\$ -	\$ -	\$ -
(Capital)	\$ -	\$ -	\$ -	\$ -
(Operating)	\$16,248,588	\$16,248,588	\$16,654,803	\$17,071,173
Section 5310	\$2,914,428	\$2,914,428	\$2,987,289	\$3,061,971
Section 5311	\$15,508,214	\$15,508,214	\$15,895,919	\$16,293,317
(Capital)	\$3,411,807	\$3,411,807	\$3,497,102	\$3,584,530
(Operating)	\$12,096,407	\$12,096,407	\$12,488,817	\$12,708,787
Section 5311(b)(3)	\$265,372	\$265,372	\$272,006	\$278,807
Section 5339⁴	\$2,745,143	\$2,745,143	\$2,813,772	\$2,884,116
SAFETEA-LU Transit Funding and Programs				
Section 5310	\$3,021,755			
(Capital)	\$2,663,207			
Section 5314-STRAP⁵	\$279,030			
(Capital)	\$ -			
(Operating)	\$279,030			
Section 5316	\$1,061,842			
(Capital)	\$463,472			
(Operating)	\$598,370			
Section 5317	\$619,485			
(Capital)	\$495,588			
(Operating)	\$123,897			

¹ Amounts shown in this table are annual estimates. The available amount for a program is based on funding as authorized under Moving Ahead for Progress in the 21st Century Act (MAP-21), (Pub. L 112-141, 2012). The values appropriated for FFY 2013 are kept constant for 2014 and 2015 and increases of 2.5% are estimated for 2016 and 2017.

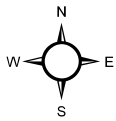
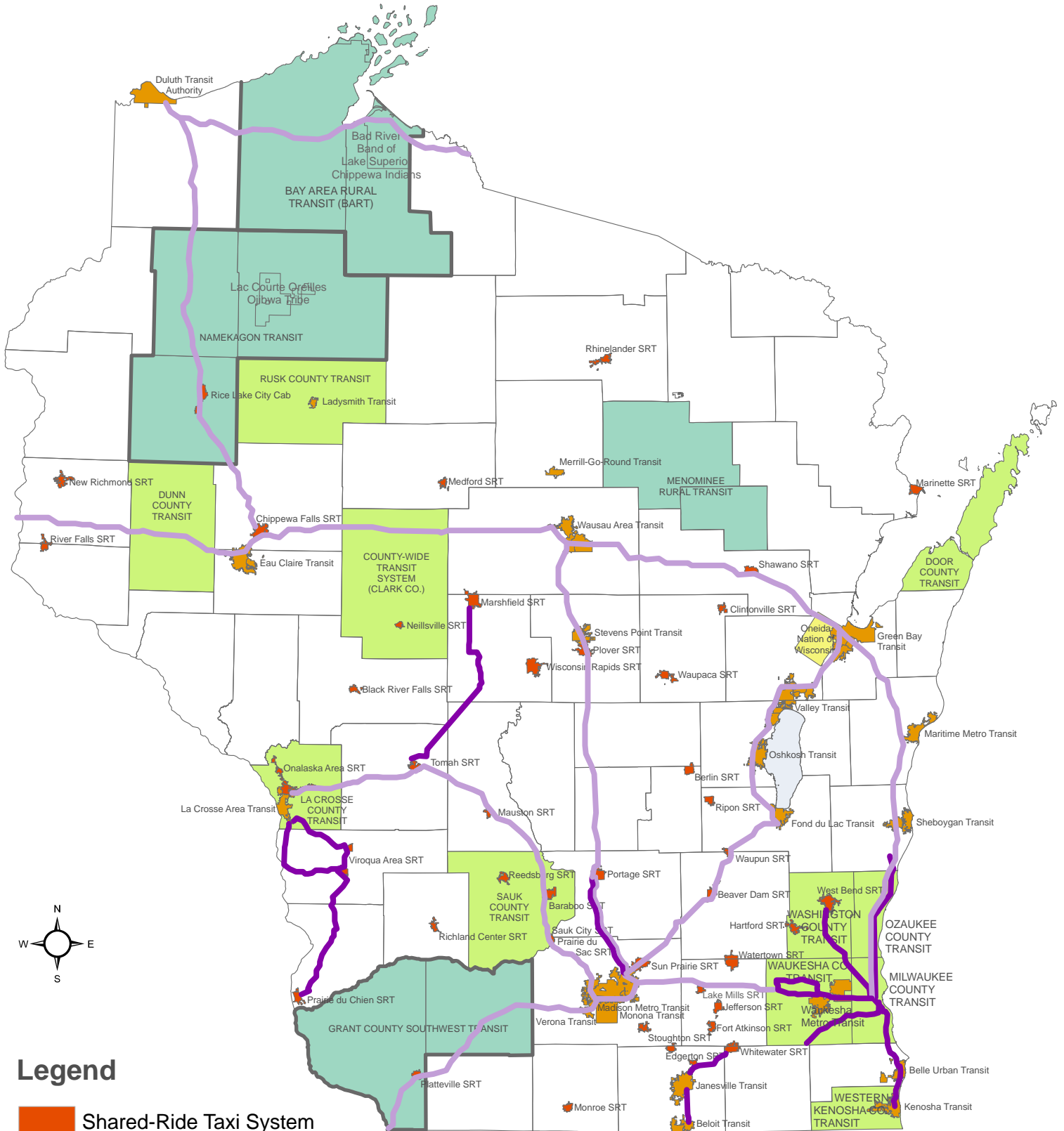
² Section 5303 funds are transferred to the Federal Highways Administration.

³ Funds illustrated for Section 5307 are the Governor's Apportionment. Funds are also allocated directly to large urban transit systems.

⁴ Funds illustrated for Section 5339 are the statewide allocation and the Governor's Apportionment. Funds are also allocated directly to large urban transit systems.

⁵ STRAP was created under SAFETEA-LU. The amount shown in the table is the result of unspent balances.

2013 WISCONSIN PUBLIC TRANSIT SYSTEMS



Legend

- Shared-Ride Taxi System
- Municipal Bus System
- Reservation-Wide Transit System
- County-Wide Transit System
- Multi-County Transit System
- Publicly Funded Inter-City Service
- Shuttle/Commuter Service

FEDERAL
RAILROAD
ADMINISTRATION
PROGRAM

For informational purposes only

Intercity Passenger Rail Projects

Several potential Federal Railroad Administration Program funded projects may be identified in studies that are currently underway. Some would require funding beginning in SFY 2014. At the time of publication of the Draft STIP, good estimates of the timing and funding amounts required were not available.

Studies with estimated timing are:

- Adding one to three additional frequencies between Milwaukee and Chicago on the Hiawatha Service in cooperation with the State of Illinois. The project would involve final design (SFY 2014) and construction (SFY2015).

- Adding one new state-supported frequency between Chicago and the Twin Cities. The project would involve Environmental and PE (SFY 2014), Final Design (SFY2015/16) and construction (SFY 2016/17/18).

- Study rerouting of CP freight service on to UP Milwaukee Subdivision (SFY 2015).

Longer term, WisDOT would also consider the following:

- Conduct environmental and PE for service to Green Bay (SFY2017/2018/2019).

Roadway & Bridge Improvement Programs

The pages that follow list all of WisDOT's projects planned for implementation in Calendar Years 2014, 2015, 2016 and 2017. Projects are sorted in the following order:

CALENDAR YEAR

DIVISION-BUREAU (REGION)

COUNTY NAME

HIGHWAY NUMBER

SCHEDULE DATE

PROJECT ID

It should be noted that the list contains some minimal over-programming (i.e., more projects than can actually be funded in a given year) to allow for attrition, that is, projects being delayed or dropped for other than financial reasons. Preliminary engineering projects will not be contained in the following list although they are likely to be listed in the appropriate MPO TIP.

It should also be noted that the FEDERAL FUND TYPE (or lack of) shown for each project represents a *tentative* fund assignment that may or may not become reality. WisDOT reserves the right to change the federal fund type on individual projects at any time prior to obligation, when necessary, consistent with its overall obligation plan to maximize the use of available federal aid.

Note: The estimated cost range is provided so that WisDOT can award projects by using the competitive process and not disclose bidding information.

Transition in Programming from SAFETEA-LU to MAP-21 Funding Programs

Federal-aid highway and transit funding programs changed effective October 1, 2012 as a result of the 2012 transportation reauthorization act *Moving Ahead for Progress in the 21st Century Act* (MAP-21). The STIP reflects project programming based on the previous SAFETEA-LU funding programs. SAFETEA-LU program eligibility was retained within the condensed structure of the MAP-21 funding programs. The following table indicates how SAFETEA-LU funding programmed in the TIP relates to MAP-21 revenue programs while the transition in programming is underway.

Federal-aid Highway Programs

MAP-21	SAFETEA-LU
National Highway Performance Program (NHPP)	NHS, IM, & Bridge (on NHS)
Surface Transportation Program (STP)	STP & Bridge (non-NHS)
Congestion Mitigation & Air Quality Improvement Program (CMAQ)	CMAQ
Highway Safety Improvement Program (HSIP)	HSIP (incl. High Risk Rural Roads)
Railway-Highway Grade Crossing	Railway Highway Grade Crossing
Transportation Alternatives	Transportation Enhancements, Safe Routes to School, Recreational Trails

Federal-aid Transit Programs

MAP-21	SAFETEA-LU
Urbanized Area Formula Grants (5307)	Urbanized Area Formula Grants (5307) Job Access & Reverse Commute Program (5316) (Part)
Enhanced Mobility of Seniors and Individuals with Disabilities (5310)	Elderly & Persons with Disabilities Program (5310) New Freedom Program (5317)
Rural Area Formula Grants (5311)	Nonurbanized Area Formula Program (5311) Job Access & Reverse Commute Program (5316) (Part)
State of Good Repair Program (5337) (Formula)	Fixed Guideway Modernization (5309) (Discretionary)
Bus and Bus Facilities Formula Program (5339)	Bus and Bus-Related Projects (5309) (Discretionary)
Fixed Guideway Capital Investment Grants (5309)	New Starts & Small Starts Programs (5309) (Discretionary)

Funding Codes

<u>Fund Type</u>	<u>Project Prefix</u>
Congestion Mitigation Air Quality	CMAQ, CM
Surface Transportation Program (STP)	STP, SPIBR, STP-D, STP-R, STP-S, STP-U, STPG, STPS, RS, F, FBD, HES, STO, STPI
High Priority Projects	HPP, HPPNH, HPPIB, HPD
Minimum Guarantee	MG, MA, MGSTP
National Highway System	NHS, NH, NHSTP, NHI
National Recreational Trails (funds transferred to DNR)	NRT
Interstate Maintenance	IM, IR, IH
Discretionary Allocations	ICES, ITS, NCPD, TCSE, ER
Bridge Replacement and Rehabilitation	BR, BH, BR/BH, BRBH, BRM, BHO, BRO, BHF, BRF
Public Land and Forest Highway Programs	PLH, FH, OMA
Statewide Metropolitan Planning	SPR, PL
Transportation Alternatives Program	TAP

Local Programs

All these programs, except for the Local Bridge Program, utilize federal and local funds to pay for local projects. In addition to federal and local funds, the Local Bridge Program may also utilize state funds to pay for local projects.

Local Bridge Program: Funds the improvement of local bridges. This includes engineering, real estate and construction costs for administering and implementing bridge improvements on roads not a part of the State Trunk Highway (STH) System.

Local Highway Improvement Assistance: Funds the improvement of local highways, including engineering, real estate, construction costs, and department services on roads not a part of the STH System.

STP Urban Program: Improvements in urban areas with populations greater than 5,000. Also non-highway projects including multi-modal facilities, transit capital improvements, bicycle and pedestrian facilities.

STP Rural Program: Improvements to roads and streets functionally classified as higher than rural minor collectors. Also non-highway projects including multi-modal facilities, transit capital improvements, bicycle and pedestrian facilities, and enhancements.

STP Freight Program: A new two-year pilot initiative for FYs 2014-2015. Under the STP-Freight initiative, federal funds will be allocated to projects that improve freight connections. These projects will not count against a local sponsor's STP-Urban, STP-Rural, or Local Bridge program entitlement balance.

Congestion Mitigation Air Quality (CMAQ): Funds projects that have a positive impact on air quality including highway efficiency improvements, car pooling, transit improvements, development of bicycle and pedestrian facilities and alternative fuel facility and vehicle projects.

The Transportation Alternatives Program (TAP): Funds transportation improvement projects that "expand travel choice, strengthen the local economy, improve the quality of life, and protect the environment." TAP is a new legislative program that was authorized in 2012 by federal transportation legislation, the Moving Ahead for Progress in the 21st Century Act (MAP-21). With certain exceptions, projects that met eligibility criteria for the previously separate Safe Routes to School Program, Transportation Enhancements, and/or the Bicycle & Pedestrian Facilities Program will be eligible TAP projects.

State Programs

All these programs utilize federal, state and/or local funds to pay for projects located on the State Trunk Highway (STH) system.

Major Highway Development: Major Highway Development projects are generally the most complex, costly and controversial projects initiated by WisDOT. They are long-term solutions to the most serious deficiencies on highly traveled segments of our highway system. A Major Project is one that has a total cost of more than \$5 million and involves one of the following:

- 1) *Constructing a new highway* 2.5 miles or more in length;
- 2) *Reconstructing or reconditioning* an existing highway by one of the following:
 - a) *Relocating* 2.5 miles or more of existing highway;
 - b) *Adding one or more lanes* 5 miles or more in length to the existing highway;
 - c) *Improving to freeway standards* 10 miles or more of existing divided highway having two or more lanes in either direction.

Improvement of State Bridges: The state bridges subprogram funds improvements to bridges on the non-Interstate portion of the STH System, including bridge replacements and major bridge repairs. It does not include bridges that can be effectively treated through routine repair--they are done through the maintenance program. State bridge improvements are of two types:

- 1) *Replacement:* Constructing a new bridge to replace exiting, deteriorated ones;
- 2) *Rehabilitation:* Restoring the structural integrity of an existing bridge using less extreme measures than replacement, but more than routine maintenance.

State bridges are also categorized by cost:

- 1) *High-cost bridges* are those whose deck areas are 40,000 square feet or more;
- 2) *Routine bridges* are those whose deck areas are less than 40,000 square feet.

Highway Traffic Operations: This subprogram includes all the repair and operation of pavement markings, traffic signs, traffic operation improvements and freeway detours.

Backbone Rehabilitation: The Backbone Rehabilitation subprogram deals with improvements to Wisconsin's 1,450-mile Corridors 2030 Backbone system that includes all 743 miles of interstate routes. It includes rest areas and information center improvements, bridge widening, bridge deck replacements, various types of pavement rehabilitation and increased access to the system itself.

Existing Highway Improvements: The Existing Highway Improvements program funds improvements to the non-Interstate portion of the STH System. The program funds "3R" improvements (resurfacing, reconditioning and reconstructing existing roadways), the minor addition of lanes, traffic and safety improvements, and minor realignments of roadway. Improvements in this subprogram are categorized by the type of work involved:

Resurfacing: Rehabilitating the surface of a pavement to provide a smoother ride and to extend the pavement's structural life. Can also include pavement widening

and/or shoulder paving to improve safety and reduce shoulder maintenance costs.

Reconditioning: Resurfacing and, in addition, improving an isolated grade, curve or intersection.

Pavement Replacement: The highest type of “resurfacing” whereby the existing pavement structure is replaced with a new one. Does not include widening of the roadway.

Reconstruction: Total rebuilding of the highway to provide a safer facility, to improve geometrics (i.e. longer passing and stopping sight distances, broader turning radii, additional lanes at intersections) and increased traffic handling capabilities. Other benefits are a smoother ride, reduced travel time and lower maintenance costs.

Maintenance Program: This program funds the refurbishment, repair, cleaning, painting, re-lamping, etc., of existing traffic control devices. Although state crews do most of the routine maintenance on traffic control devices (TCDs), the nature of some of the work and/or the sheer volume of it requires outside help. The biggest items are sign refurbishment of the large freeway guide signs, cleaning and re-lamping of the highway lighting units and traffic control signals on the system.

Safety Programs

All these programs utilize federal funds and the match is either state, local or railroad funds, depending upon the jurisdiction of the highway and type of railroad project. These funds pay for activities that promote safety. The Highway Safety Improvement Program is incorporated into the safety related projects listed by Region in the STIP.

Highway Safety Improvement Program (HSIP): Funds street and highway improvements to high accident locations on state, county and local highways, including the Interstate System. Generally speaking, low cost improvements that maximize safety benefits are sought.

Railroad Crossing Warning Devices: Funds signal warning device installations, circuitry improvements, flashing lights, cantilevered flashing lights and gates.

Railroad Crossing Elimination of Hazards: Funds geometric improvements (grades), modular crossings, separations (limited because of high costs), consolidations and closures.

Central Office Projects

2014-2017 FINAL STIP Project Listing
C.O.
ADAMS County

Year	Project	Schd Dt	Pgm	Contract Type	Concept	Net Miles	HWY	Project Description WISDOT Program	Estimate Anticipated Funding
2017	1009-94-53	06/25/17	207	R/R	MISC	0.000	TWN RD	6TH AVENUE	\$100,000 - \$249,999
								TOWN OF NEW CHESTER	
								UP CROSSING SIGNALS & GATES	
								SAFETY OCR - RAILROAD WARNING DEVICES	RAIL HWY PROTECT DEV

**2014-2017 FINAL STIP Project Listing
C.O.
BROWN County**

Year	Project	Schd Dt	Pgm	Contract Type	Concept	Net Miles	HWY	Project Description WISDOT Program	Estimate Anticipated Funding
2016	1009-93-63	06/25/16	207	R/R	MISC	0.000	CTH B	CTH B (SCHOOL LN)	\$100,000 - \$249,999
								VILLAGE OF SUAMICO	
								ELS CROSSING SIGNALS & GATES	
								SAFETY OCR - RAILROAD WARNING DEVICES	RAIL HWY PROTECT DEV
2016	1009-93-62	06/25/16	207	R/R	MISC	0.000	CTH M	CTH M (LINEVILLE RD)	\$100,000 - \$249,999
								VILLAGE OF HOWARD	
								ELS CROSSING SIGNALS & GATES	
								SAFETY OCR - RAILROAD WARNING DEVICES	RAIL HWY PROTECT DEV

**2014-2017 FINAL STIP Project Listing
C.O.
CALUMET County**

Year	Project	Schd Dt	Pgm	Contract Type	Concept	Net Miles	HWY	Project Description WISDOT Program	Estimate Anticipated Funding
2016	1009-93-61	06/25/16	207	R/R	MISC	0.000	TWN RD	PIGEON RD	\$100,000 - \$249,999
								TOWN OF HARRISON	
								WCL CROSSING SIGNALS & GATES	
								SAFETY OCR - RAILROAD WARNING DEVICES	RAIL HWY PROTECTIVE

**2014-2017 FINAL STIP Project Listing
C.O.
CHIPPEWA County**

Year	Project	Schd Dt	Pgm	Contract Type	Concept	Net Miles	HWY	Project Description WISDOT Program	Estimate Anticipated Funding
2016	1009-96-27	06/25/16	207	R/R	MISC	0.000	TWN RD	125TH ST	\$100,000 - \$249,999
								TOWN OF WOODMOHR	
								PGR - REUSE SIGNALS & GATES	
								SAFETY - RAILROAD WARNING DEVICES	RAIL HWY PROTECTIVE

**2014-2017 FINAL STIP Project Listing
C.O.
COLUMBIA County**

Year	Project	Schd Dt	Pgm	Contract Type	Concept	Net Miles	HWY	Project Description WISDOT Program	Estimate Anticipated Funding
	1013-01-08		303	I/E	MISC	0.270	IH 039	LAKE DELTON - MADISON	\$250,000 - \$499,999
								SAFETY REST AREAS 11 & 12	
								DES OPS/DRAINAGE IMPROVEMENTS	
								ROADSIDE FACILITIES	NATIONAL HIGHWAY PER
2016	1013-01-78	07/12/16	303	LET	MISC	0.270	IH 039	LAKE DELTON - MADISON	\$3,000,000 - \$3,999,999
								SAFETY REST AREAS 11 & 12	
								CONST OPS/DRAINAGE IMPROVEMENTS	
								ROADSIDE FACILITIES	NATIONAL HIGHWAY PER

**2014-2017 FINAL STIP Project Listing
C.O.
DANE County**

Year	Project	Schd Dt	Pgm	Contract Type	Concept	Net Miles	HWY	Project Description WISDOT Program	Estimate Anticipated Funding
2017	1009-91-83	06/25/17	207	R/R	MISC	0.000	CTH B	CTH B	\$100,000 - \$249,999
								TOWN OF PLEASANT SPRINGS	
								WSOR CROSSING SIGNALS & GATES	
								SAFETY OCR - RAILROAD WARNING DEVICES	RL HWY PROTECT DEV S
2016	1009-92-79	06/25/16	207	R/R	MISC	0.000	CTH MN	EXCHANGE ST	\$100,000 - \$249,999
								VILLAGE OF MCFARLAND	
								WSOR - CROSSING SIGNALS & GATES	
								SAFETY OCR - RAILROAD WARNING DEVICES	RL HWY PROTECT DEV S
2017	1009-91-77	06/25/17	207	R/R	MISC	0.000	CTH N	CTH N	\$100,000 - \$249,999
								TOWN OF DUNKIRK	
								WSOR CROSSING SIGNALS & GATES	
								SAFETY OCR - RAILROAD WARNING DEVICES	RL HWY PROTECT DEV S
2016	1009-92-74	06/25/16	207	R/R	MISC	0.000	LOC STR	WILLIAMS DR	\$100,000 - \$249,999
								STOUGHTON	
								WSOR CROSSING SIGNALS & GATES	
								SAFETY OCR - RAILROAD WARNING DEVICES	RL HWY PROTECT DEV S
2016	1009-92-75	06/25/16	207	R/R	MISC	0.000	LOC STR	DOOR CREEK RD	\$100,000 - \$249,999
								STOUGHTON	
								WSOR CROSSING SIGNALS & GATES	
								SAFETY OCR - RAILROAD WARNING DEVICES	RL HWY PROTECT DEV S
2016	1009-92-80	06/25/16	207	R/R	MISC	0.000	LOC STR	PAULSON RD	\$100,000 - \$249,999
								VILLAGE OF MCFARLAND	
								WSOR - CROSSING SIGNALS & GATES	
								SAFETY OCR - RAILROAD WARNING DEVICES	RL HWY PROTECT DEV S
2016	1009-92-81	06/25/16	207	R/R	MISC	0.000	LOC STR	SIGGELKOW RD	\$100,000 - \$249,999
								VILLAGE OF MCFARLAND	
								WSOR - CROSSING SIGNALS & GATES	

**2014-2017 FINAL STIP Project Listing
C.O.
DANE County**

Year	Project	Schd Dt	Pgm	Contract Type	Concept	Net Miles	HWY	Project Description WISDOT Program	Estimate Anticipated Funding
								SAFETY OCR - RAILROAD WARNING DEVICES	RL HWY PROTECT DEV S
2017	1009-91-79	06/25/17	207	R/R	MISC	0.000	LOC STR	USH 51 (E MAIN ST)	\$100,000 - \$249,999
								CITY OF STOUGHTON	
								WSOR CROSSING SIGNALS & GATES	
								SAFETY OCR - RAILROAD WARNING DEVICES	RL HWY PROTECT DEV S
2014	3070-00-75	03/11/14	303	LET	MISC	0.000	STH 073	IH 39 - COLUMBUS	\$500,000 - \$749,999
								VIRTUAL WEIGH STATIONS	
								CONST OPS/WEIGH STATION 10	
								ROADSIDE FACILITIES	STP <5K POP - MAP 21
2016	1009-92-76	06/25/16	207	R/R	MISC	0.000	TWN RD	HANERVILLE RD	\$100,000 - \$249,999
								TOWN OF DUNKIRK	
								WSOR CROSSING SIGNALS & GATES	
								SAFETY OCR - RAILROAD WARNING DEVICES	RL HWY PROTECT DEV S
2016	1009-92-77	06/25/16	207	R/R	MISC	0.000	TWN RD	HAMMOND RD	\$100,000 - \$249,999
								TOWN OF DUNKIRK	
								WSOR - CROSSING SIGNALS & GATES	
								SAFETY OCR - RAILROAD WARNING DEVICES	RL HWY PROTECT DEV S
2016	1009-92-78	06/25/16	207	R/R	MISC	0.000	TWN RD	LESLIE RD	\$100,000 - \$249,999
								TOWN OF DUNKIRK	
								WSOR - CROSSING SIGNALS & GATES	
								SAFETY OCR - RAILROAD WARNING DEVICES	RL HWY PROTECT DEV S
2017	1009-91-84	06/25/17	207	R/R	MISC	0.000	TWN RD	WILLIAMS POINT DR	\$100,000 - \$249,999
								TOWN OF PLEASANT SPRINGS	
								WSOR CROSSING SIGNALS & GATES	
								SAFETY OCR - RAILROAD WARNING DEVICES	RL HWY PROTECT DEV S

**2014-2017 FINAL STIP Project Listing
C.O.
DODGE County**

Year	Project	Schd Dt	Pgm	Contract Type	Concept	Net Miles	HWY	Project Description WISDOT Program	Estimate Anticipated Funding
2017	1009-91-75	06/25/17	207	R/R	MISC	0.000	TWN RD	LINCOLN RD	\$100,000 - \$249,999
								TOWN OF ASHIPUN	
								UP CROSSING SIGNALS & GATES	
								SAFETY OCR - RAILROAD WARNING DEVICES	RAIL HWY PROTECTIVE
2017	1009-91-76	06/25/17	207	R/R	MISC	0.000	TWN RD	ROOSEVELT RD	\$100,000 - \$249,999
								TOWN OF ASHIPUN	
								UP CROSSING SIGNALS & GATES	
								SAFETY OCR - RAILROAD WARNING DEVICES	RAIL HWY PROTECTIVE

**2014-2017 FINAL STIP Project Listing
C.O.
EAU CLAIRE County**

Year	Project	Schd Dt	Pgm	Contract Type	Concept	Net Miles	HWY	Project Description WISDOT Program	Estimate Anticipated Funding
2017	1009-96-26	06/25/17	207	R/R	MISC	0.000	TWN RD	KANE RD	\$100,000 - \$249,999
								TOWN OF UNION	
								UP - CROSSING SIGNALS & GATES	
								SAFETY OCR - RAILROAD WARNING DEVICES	RL HWY PROTECT DEV S

**2014-2017 FINAL STIP Project Listing
C.O.
GRANT County**

Year	Project	Schd Dt	Pgm	Contract Type	Concept	Net Miles	HWY	Project Description WISDOT Program	Estimate Anticipated Funding
2015	1202-00-72	07/14/15	303	LET	MISC	0.010	USH 061	DUBUQUE - DICKEYVILLE	\$500,000 - \$749,999
								SAFETY REST AREA 106	
								CONST OPS/REST AREA PAVEMENT IMPROV	
								ROADSIDE FACILITIES	NAT'L HWY SYSTEM

**2014-2017 FINAL STIP Project Listing
C.O.
JACKSON County**

Year	Project	Sch Dt	Pgm	Contract Type	Concept	Net Miles	HWY	Project Description WISDOT Program	Estimate Anticipated Funding
2017	1009-95-24	06/25/17	207	R/R	MISC	0.000	TWN RD	CHERRY RD	\$100,000 - \$249,999
								TOWN OF ALMA	
								UP CROSSING SIGNALS & GATES	
								SAFETY OCR - RAILROAD WARNING DEVICES	RAIL HWY CROSS HAZ E

**2014-2017 FINAL STIP Project Listing
C.O.
LA CROSSE County**

Year	Project	Schd Dt	Pgm	Contract Type	Concept	Net Miles	HWY	Project Description WISDOT Program	Estimate Anticipated Funding
2015	1070-00-73	07/14/15	303	LET	MISC	0.310	IH 090	LACROSSE - TOMAH RD	\$250,000 - \$499,999
								WEST SALEM SAFETY & WEIGHT FACILITY	
								CONST OPS/DEMOLITION	
								ROADSIDE FACILITIES	NATIONAL HIGHWAY PER
2017	1070-00-71	07/11/17	303	LET	MISC	0.350	IH 090	LACROSSE - SPARTA	\$6,000,000 - \$6,999,999
								SAFETY REST AREA 31	
								CONST OPS - RECONSTRUCT REST AREA	
								ROADSIDE FACILITIES	NATIONAL HIGHWAY PER

2014-2017 FINAL STIP Project Listing

C.O.

MARINETTE County

Year	Project	Schd Dt	Pgm	Contract Type	Concept	Net Miles	HWY	Project Description WISDOT Program	Estimate Anticipated Funding
2016	1009-93-54	06/25/16	207	R/R	MISC	0.000	LOC STR	COUNTRY MEADOWS RD	\$100,000 - \$249,999
								MARINETTE	
								CN CROSSING SIGNALS & GATES	
								SAFETY OCR - RAILROAD WARNING DEVICES	RL HWY PROTECT DEV S

**2014-2017 FINAL STIP Project Listing
C.O.
MILWAUKEE County**

Year	Project	Schd Dt	Pgm	Contract Type	Concept	Net Miles	HWY	Project Description WISDOT Program	Estimate Anticipated Funding
2015	1009-92-53	06/25/15	207	R/R	MISC	0.000	LOC STR	PUETZ ROAD	\$100,000 - \$249,999
								OAK CREEK	
								UP CROSSING SIGNALS & GATES	
								SAFETY OCR - RAILROAD WARNING DEVICES	RAIL HWY PROTECTIVE
2015	1009-92-54	06/25/15	207	R/R	MISC	0.000	LOC STR	DREXEL ROAD	\$100,000 - \$249,999
								OAK CREEK	
								UP CROSSING SIGNALS & GATES	
								SAFETY OCR - RAILROAD WARNING DEVICES	RAIL HWY PROTECTIVE
2015	1009-92-55	06/25/15	207	R/R	MISC	0.000	LOC STR	FOREST HILL ROAD	\$100,000 - \$249,999
								OAK CREEK	
								UP CROSSING SIGNALS & GATES	
								SAFETY OCR - RAILROAD WARNING DEVICES	RAIL HWY PROTECTIVE
2016	1009-92-52	06/25/16	207	R/R	MISC	0.000	LOC STR	OAKWOOD ROAD	\$100,000 - \$249,999
								OAK CREEK	
								UP CROSSING SIGNALS & GATES	
								SAFETY OCR - RAILROAD WARNING DEVICES	RAIL HWY PROTECTIVE
2016	1009-92-56	06/25/16	207	R/R	MISC	0.000	LOC STR	ELM ROAD	\$100,000 - \$249,999
								OAK CREEK	
								UP CROSSING SIGNALS & GATES	
								SAFETY OCR - RAILROAD WARNING DEVICES	RAIL HWY PROTECTIVE
2016	1009-92-58	06/25/16	207	R/R	MISC	0.000	LOC STR	RYAN ROAD	\$100,000 - \$249,999
								OAK CREEK	
								UP CROSSING SIGNALS & GATES	
								SAFETY OCR - RAILROAD WARNING DEVICES	RAIL HWY PROTECTIVE
2014	1000-40-70	05/13/14	203	LET	MISC	0.000	NON HWY	MILWAUKEE INTERMODAL STATION	\$17,000,000 - \$19,999,999
								TRAIN SHED & PLATFORMS	

**2014-2017 FINAL STIP Project Listing
C.O.
MILWAUKEE County**

Year	Project	Schd Dt	Pgm	Contract Type	Concept	Net Miles	HWY	Project Description WISDOT Program	Estimate Anticipated Funding
								STP URBAN OVER 200,000	CONGESTION MITIGATIO

**2014-2017 FINAL STIP Project Listing
C.O.
MONROE County**

Year	Project	Schd Dt	Pgm	Contract Type	Concept	Net Miles	HWY	Project Description WISDOT Program	Estimate Anticipated Funding
2014	1070-00-42	01/25/14	303	UTL	MISC	0.010	IH 090	LACROSSE - TOMAH RD	\$0 - \$99,999
								SPARTA SAFETY & WEIGHT FACILITY	
								UTL OPS	
								ROADSIDE FACILITIES	NON-FEDERAL
2015	1070-00-72	07/14/15	303	LET	MISC	0.010	IH 090	LACROSSE - TOMAH RD	\$9,000,000 - \$9,999,999
								SPARTA SAFETY & WEIGHT FACILITY	
								CONST OPS/NEW CONSTRUCTION	
								ROADSIDE FACILITIES	NATIONAL HIGHWAY PER
2017	1009-95-21	06/25/17	207	R/R	MISC	0.000	LOC STR	HAZELWOOD ROAD	\$100,000 - \$249,999
								TOWN OF SPARTA	
								CP RR CROSSING SIGNALS	
								SAFETY OCR - RAILROAD WARNING DEVICES	RAIL HWY PROTECTIVE

**2014-2017 FINAL STIP Project Listing
C.O.
OUTAGAMIE County**

Year	Project	Sch Dt	Pgm	Contract Type	Concept	Net Miles	HWY	Project Description WISDOT Program	Estimate Anticipated Funding
2016	1009-93-37	06/25/16	207	R/R	MISC	0.000	CTH A	CTH A	\$100,000 - \$249,999
								Town of Black Creek	
								WCL - Crossing Signals & Gates	
								SAFETY OCR - RAILROAD WARNING DEVICES	RAIL HWY PROTECTIVE
2016	1009-93-40	06/25/16	207	R/R	MISC	0.000	CTH O	CTH O	\$100,000 - \$249,999
								Town of Center	
								WCL - Crossing Signals & Gates	
								SAFETY OCR - RAILROAD WARNING DEVICES	RAIL HWY PROTECTIVE
2016	1130-44-73	12/13/16	303	LET	MISC	0.220	USH 041	APPLETON- GREEN BAY	\$6,000,000 - \$6,999,999
								WRIGHTSTOWN SAFETY/WEIGHT FACILITY	
								CONST/ WEIGHT STATION	
								ROADSIDE FACILITIES	NAT'L HWY SYSTEM

**2014-2017 FINAL STIP Project Listing
C.O.
OZAUKEE County**

Year	Project	Schd Dt	Pgm	Contract Type	Concept	Net Miles	HWY	Project Description WISDOT Program	Estimate Anticipated Funding
2016	1009-92-73	06/25/16	207	R/R	MISC	0.000	LOC STR	DONGES BAY ROAD	\$100,000 - \$249,999
								MEQUON	
								UP CROSSING SIGNALS & GATES	
								SAFETY OCR - RAILROAD WARNING DEVICES	RAIL HWY PROTECTIVE
2016	1009-93-60	06/25/16	207	R/R	MISC	0.000	LOC STR	CEDARBURG RD	\$100,000 - \$249,999
								MEQUON	
								WCL CROSSING SIGNALS & GATES	
								SAFETY OCR - RAILROAD WARNING DEVICES	RAIL HWY PROTECTIVE

**2014-2017 FINAL STIP Project Listing
C.O.
RACINE County**

Year	Project	Schd Dt	Pgm	Contract Type	Concept	Net Miles	HWY	Project Description WISDOT Program	Estimate Anticipated Funding
2015	1009-99-55	06/25/15	203	R/R	MISC	0.000	CTH KR	CTH KR	\$100,000 - \$249,999
								TN OF MT PLEASANT	
								CP CROSSING SURFACE	
								RAILROAD CROSSING REPAIR	HIGH SPEED RAIL CORR
2016	1009-92-57	06/25/16	207	R/R	MISC	0.000	LOC STR	COUNTY LINE ROAD	\$100,000 - \$249,999
								OAK CREEK	
								UP CROSSING SIGNALS & GATES	
								SAFETY OCR - RAILROAD WARNING DEVICES	RAIL HWY PROTECTIVE

**2014-2017 FINAL STIP Project Listing
C.O.
ROCK County**

Year	Project	Sch Dt	Pgm	Contract Type	Concept	Net Miles	HWY	Project Description WISDOT Program	Estimate Anticipated Funding
2017	1009-91-80	06/25/17	207	R/R	MISC	0.000	LOC STR	VINCENT ST	\$100,000 - \$249,999
								CITY OF MILTON	
								WSOR CROSSING SIGNALS & GATES	
								SAFETY OCR - RAILROAD WARNING DEVICES	RAIL HWY PROTECT DEV
2017	1009-91-81	06/25/17	207	R/R	MISC	0.000	LOC STR	E VINCENT ST	\$100,000 - \$249,999
								CITY OF MILTON	
								WSOR CROSSING SIGNALS & GATES	
								SAFETY OCR - RAILROAD WARNING DEVICES	RAIL HWY PROTECT DEV
2017	1009-91-82	06/25/17	207	R/R	MISC	0.000	LOC STR	ELM ST	\$100,000 - \$249,999
								CITY OF MILTON	
								WSOR CROSSING SIGNALS & GATES	
								SAFETY OCR - RAILROAD WARNING DEVICES	RAIL HWY PROTECT DEV
2017	1009-91-78	06/25/17	207	R/R	MISC	0.000	TWN RD	E M H TOWNLINE RD	\$100,000 - \$249,999
								TOWN OF MILTON	
								WSOR CROSSING SIGNALS & GATES	
								SAFETY OCR - RAILROAD WARNING DEVICES	RAIL HWY PROTECT DEV

**2014-2017 FINAL STIP Project Listing
C.O.
STATEWIDE County**

Year	Project	Schd Dt	Pgm	Contract Type	Concept	Net Miles	HWY	Project Description WISDOT Program	Estimate Anticipated Funding
	1009-00-80		303	I/E	MISC	0.000	NON HWY	FMIS Modernization	\$250,000 - \$499,999
								SYSTEMS INTERFACE TESTING	
								SYSTEMS INTERFACE TESTING	
								BACKBONE	SURFACE TRANS FLEX -
2015	1009-96-28	06/25/15	207	R/R	MISC	0.000	VAR HWY	PGR LED REPLACEMENTS	\$100,000 - \$249,999
								CHIPPEWA & BARRON COUNTIES	
								SAFETY OCR - RAILROAD WARNING DEVICES	RAIL HWY PROTECTIVE

2014-2017 FINAL STIP Project Listing

C.O.

TAYLOR County

Year	Project	Schd Dt	Pgm	Contract Type	Concept	Net Miles	HWY	Project Description WISDOT Program	Estimate Anticipated Funding
2014	1009-00-29	01/25/14	290	LLC	MISC	0.000	LOC STR	Rib Lake SRTS Educ/Enc	\$0 - \$99,999
								Rib Lake School District	
								Bicycle/ped Educ/Enc	
								SAFE ROUTES TO SCHOOL	SAFE ROUTES TO SCHOO

**2014-2017 FINAL STIP Project Listing
C.O.
WALWORTH County**

Year	Project	Schd Dt	Pgm	Contract Type	Concept	Net Miles	HWY	Project Description WISDOT Program	Estimate Anticipated Funding
2015	1090-29-70	07/14/15	303	LET	RESURF	0.000	OFF SYS	ROCK FREEWAY	\$1,000,000 - \$1,999,999
								SAFETY REST AREA 35 & 36	
								CONST/PAVEMENT REHAB	
								ROADSIDE FACILITIES	NATIONAL HIGHWAY PER
2015	1090-29-71	07/14/15	303	LET	MISC	0.000	OFF SYS	ROCK FREEWAY	\$100,000 - \$249,999
								SAFETY REST AREA 35 & 36	
								CONST/BUILDING ADDITIONS-RENOVATION	
								ROADSIDE FACILITIES	NATIONAL HIGHWAY PER

**2014-2017 FINAL STIP Project Listing
C.O.
WAUKESHA County**

Year	Project	Schd Dt	Pgm	Contract Type	Concept	Net Miles	HWY	Project Description WISDOT Program	Estimate Anticipated Funding
2017	1009-92-82	06/25/17	207	R/R	MISC	0.000	TWN RD	CAMP WHITCOMB RD	\$100,000 - \$249,999
								TOWN OF MERTON	
								UP CROSSING SIGNALS & GATES	
								SAFETY OCR - RAILROAD WARNING DEVICES	RAIL HWY PROTECTIVE

**2014-2017 FINAL STIP Project Listing
C.O.
WINNEBAGO County**

Year	Project	Schd Dt	Pgm	Contract Type	Concept	Net Miles	HWY	Project Description WISDOT Program	Estimate Anticipated Funding
2016	1009-93-44	06/25/16	207	R/R	MISC	0.000	LOC STR	SHERMAN ROAD	\$100,000 - \$249,999
								CITY OF OSHKOSH	
								WCL CROSSING SIGNALS AND GATES	
								SAFETY OCR - RAILROAD WARNING DEVICES	RAIL HWY PROTECTIVE

Southwest Region Projects

**2014-2017 FINAL STIP Project Listing
SW Region
ADAMS County**

Year	Project	Schd Dt	Pgm	Contract Type	Concept	Net Miles	HWY	Project Description WISDOT Program	Estimate Anticipated Funding
2014	4701-48-12	02/25/14	305	MIS	TOPM	0.000	VAR HWY	ADAMS COUNTY PAVEMENT MARKING	\$100,000 - \$249,999
								LOCATIONS ON STN PER ANNUAL PLAN	
								TRF OPS/PAVEMENT MARKING TMAS CY14	
								STATE HIGHWAY OPERATIONS PROGRAM	SURFACE TRANS FLEX -

**2014-2017 FINAL STIP Project Listing
SW Region
COLUMBIA County**

Year	Project	Schd Dt	Pgm	Contract Type	Concept	Net Miles	HWY	Project Description WISDOT Program	Estimate Anticipated Funding
2015	6723-00-71	03/10/15	205	LET	BRRPL	0.230	CTH M	CTH E - CTH GG	\$1,000,000 - \$1,999,999
								UP RAILROAD BRIDGE B-11-0156	
								CONST OPS/BRIDGE REPLACEMENT	
								LOCAL BRIDGES	BRIDGE PROG 85% ON/O
2014	5434-00-71	03/11/14	205	LET	BRRPL	0.057	CTH SS	RIO - CTH G	\$250,000 - \$499,999
								MIDDLE BRANCH DUCK CREEK BR B110154	
								CONST OPS/BRIDGE REPLACEMENT	
								LOCAL BRIDGES	BRIDGE PROG 85% ON/O
2015	5843-00-70	03/10/15	206	LET	RECST	2.500	CTH V	OKEE - HARMONY ROAD	\$2,000,000 - \$2,999,999
								RED CEDAR DRIVE TO CTH J	
								CONST OPS/RECONSTRUCT	
								STP RURAL	STP <5K POPULATION S
	1012-00-00		303	I/E	PVRPLA	6.640	IH 039	MADISON - PORTAGE	\$4,000,000 - \$4,999,999
								CTH CS TO IH 90	
								DESIGN/PAVEMENT REPLACEMENT	
								BACKBONE	NATIONAL HIGHWAY PER
	1012-00-01		303	I/E	BRRPLE	1.300	IH 039	MADISON - PORTAGE	\$15,000,000 - \$16,999,999
								WISCONSIN RIVER, CTH U & CTH V BRGS	
								DESIGN/REPLACE B-11-22/23/35/37	
								BACKBONE	NON-FEDERAL
	1161-00-36		303	I/E	RDMTN	11.150	IH 039	MADISON - PACKWAUKEE	\$100,000 - \$249,999
								STH 78 TO MARQUETTE COUNTY LINE, NB	
								DESIGN/NB CONCRETE PAVEMENT REPAIR	
								BACKBONE	NON-FEDERAL
2014	1011-01-83	06/25/14	303	MIS	BRSHRM	0.010	IH 039	MADISON - PORTAGE	\$0 - \$99,999
								PATTON ROAD BRIDGE B-11-0018	
								TOIP PARTICIPATING/1011-01-63	

**2014-2017 FINAL STIP Project Listing
SW Region
COLUMBIA County**

Year	Project	Schd Dt	Pgm	Contract Type	Concept	Net Miles	HWY	Project Description WISDOT Program	Estimate Anticipated Funding
								BACKBONE	NATIONAL HIGHWAY PER
2014	1161-00-65	07/08/14	303	LET	RDMTN	8.031	IH 039	MADISON - PACKWAUKEE	\$1,000,000 - \$1,999,999
								STH 78 TO USH 51	
								CONST OPS//SB CONCRETE PAV'T REPAIR	
								BACKBONE	NATIONAL HIGHWAY PER
2015	1010-02-82	12/08/15	303	LET	RESURF	10.120	IH 039	MADISON - PORTAGE	\$12,000,000 - \$12,999,999
								CTH CS - PORTAGE INTERCHANGE	
								CONST OPS/B-11-30,33,39,158,159	
								BACKBONE	NATIONAL HIGHWAY PER
2015	1010-02-90	06/25/15	303	SFA	MISC	10.120	IH 039	MADISON-PORTAGE	\$100,000 - \$249,999
								CTH CS - PORTAGE INTERCHANGE	
								TRF MIT 1010-02-82	
								BACKBONE	NON-FEDERAL
2015	1011-01-63	05/12/15	303	LET	BRSHRM	0.010	IH 039	MADISON - PORTAGE	\$500,000 - \$749,999
								PATTON ROAD BRIDGE B-11-0018	
								CONST OPS/BRSHRM/PM APPR 20101128	
								BACKBONE	NATIONAL HIGHWAY PER
2015	1011-03-78	01/13/15	303	LET	BRSHRM	0.019	IH 039	MADISON - PORTAGE ROAD	\$1,000,000 - \$1,999,999
								(ROWAN CREEK BRIDGES)	
								CONST OPS - BRIDGE DECK MILL/O'LAY	
								BACKBONE	NATIONAL HIGHWAY PER
2015	1011-03-98	06/25/15	303	SFA	MISC	0.010	IH 039	MADISON - PORTAGE ROAD	\$0 - \$99,999
								ROWAN CREEK BRIDGES	
								TRF MIT 1011-03-78	
								BACKBONE	NON-FEDERAL
2015	1012-01-24	08/25/15	303	R/E	RECSTE	1.700	IH 039	MADISON - PORTAGE	\$2,000,000 - \$2,999,999
								STH 60 INTERCHANGE, B-11-15 & 16	

**2014-2017 FINAL STIP Project Listing
SW Region
COLUMBIA County**

Year	Project	Schd Dt	Pgm	Contract Type	Concept	Net Miles	HWY	Project Description WISDOT Program	Estimate Anticipated Funding
								R/E//REPLACE BRIDGES, INTERCHANGE	
								BACKBONE	NON-FEDERAL
2015	1161-02-61	11/10/15	303	LET	BRSHRM	0.010	IH 039	MADISON - PACKWAUKEE	\$1,000,000 - \$1,999,999
								CMSTPP RR BRIDGES B-11-58 & B-11-59	
								CONST OPS/BRI PAINT/PM APPR 2010729	
								BACKBONE	NATIONAL HIGHWAY PER
2015	1161-02-63	11/10/15	303	LET	BRSHRM	0.010	IH 039	MADISON - PACKWAUKEE	\$3,000,000 - \$3,999,999
								WISCONSIN RIVER BRIDGES B-11-55/56	
								CONST OPS/BRI PAINT COMPLETE/PM APP	
								BACKBONE	NATIONAL HIGHWAY PER
2016	1010-02-84	07/12/16	303	LET	RESURF	10.060	IH 039	MADISON - PORTAGE	\$9,000,000 - \$9,999,999
								CTH CS TO PORTAGE INTERCHANGE	
								CONST OPS/OVERLAY EB/SB	
								BACKBONE	NATIONAL HIGHWAY PER
2016	1161-00-64	07/12/16	303	LET	RDMTN	12.080	IH 039	PORTAGE - PACKWAUKEE	\$1,000,000 - \$1,999,999
								I90/94 TO N COUNTY LINE	
								CONST OPS/PAVED SHOULDER REPLACE	
								BACKBONE	NATIONAL HIGHWAY PER
2017	1010-02-85	07/12/17	303	LET	RESURF	10.100	IH 039	MADISON - PORTAGE	\$9,000,000 - \$9,999,999
								CTH CS TO PORTAGE INTERCHANGE	
								CONST OPS/OVERLAY WB/NB	
								BACKBONE	NATIONAL HIGHWAY PER
	1014-00-04		303	I/E	PVRPLA	3.480	IH 090	WISCONSIN DELLS - PORTAGE	\$1,000,000 - \$1,999,999
								STH 33 TO IH 39	
								DESIGN/PAVEMENT REPLACEMENT	
								BACKBONE	NATIONAL HIGHWAY PER
2014	6219-01-71	05/25/14	290	LLC	MISC	0.000	LOC STR	CITY OF WISCONSIN DELLS RIVERWALK	\$1,000,000 - \$1,999,999

**2014-2017 FINAL STIP Project Listing
SW Region
COLUMBIA County**

Year	Project	Schd Dt	Pgm	Contract Type	Concept	Net Miles	HWY	Project Description WISDOT Program	Estimate Anticipated Funding
								RIVER ROAD TO CHULA VISTA	
								CONST OPS- CONST BIKE/PED PATH	
								LOCAL ENHANCEMENTS	HIGH PRIORITY PROJEC
2014	6996-05-70	12/09/14	206	LET	RECST	0.380	LOC STR	C PORTAGE, EAST HAERTEL STREET	\$500,000 - \$749,999
								NEW PINERY ROAD TO E ALBERT STREET	
								CONST-OPS/RECONSTRUCT	
								STP URBAN 5,000 - 20,000	STP-<200,000 S-LU EX
2015	6217-00-74	04/25/15	290	LLC	MISC	0.000	LOC STR	C COLUMBUS,SIDEWALK&TRAIL IMPRVMNTS	\$100,000 - \$249,999
								VARIOUS LOCATIONS	
								CONST/SIDEWALK,TRAIL,CURB RAMPS	
								SAFE ROUTES TO SCHOOL	SAFE ROUTES TO SCHOO
2014	6996-05-14	04/25/14	290	LLC	MISC	0.000	NON HWY	PORTAGE CANAL&TRAIL WELCOME CENTER	\$250,000 - \$499,999
								RIVERSIDE PARK, E WISCONSIN STREET	
								CONST / CONSTRUCT WELCOME CENTER	
								LOCAL ENHANCEMENTS	STP-ENHANCEMENT S-LU
2016	6996-05-28	03/08/16	290	LET	MISC	0.000	NON HWY	CITY OF PORTAGE, PORTAGE CANAL	\$750,000 - \$999,999
								ADAMS STREET TO CP RAILWAY BRIDGE	
								CONST - BIKE/PED PATH & REHAB CANAL	
								LOCAL ENHANCEMENTS	HIGH PRIORITY PROJEC
2016	6996-05-33	03/08/16	290	LET	MISC	0.000	NON HWY	C OF PORTAGE, PORTAGE CANAL	\$500,000 - \$749,999
								ADAMS STREET TO CP RAILWAY BRIDGE	
								CONST OPS-BIKE/PED TRAIL SEGMENT 2	
								LOCAL ENHANCEMENTS	STP ENHANCEMENT
2016	6996-05-35	03/08/16	290	LET	MISC	0.000	NON HWY	CITY OF PORTAGE, PORTAGE CANAL	\$100,000 - \$249,999
								HAMILTON ST AND RIVERWOOD APT BRIDG	
								CONST OPS - TWO TRAIL BRIDGES	
								BICYCLE AND PEDESTRIAN FACILITIES	STP ENHANCEMENT

**2014-2017 FINAL STIP Project Listing
SW Region
COLUMBIA County**

Year	Project	Schd Dt	Pgm	Contract Type	Concept	Net Miles	HWY	Project Description WISDOT Program	Estimate Anticipated Funding
2014	6130-01-65	03/25/14	303	LFA	RDMTN	35.830	STH 016	WISCONSIN DELLS - COLUMBUS	\$0 - \$99,999
								STH 13 TO OTSEGO ROAD	
								LFA/RESHOULDERING	
								STATE 3R	NON-FEDERAL
2016	1401-02-71	11/08/16	303	LET	RECST	1.190	STH 016	C COLUMBUS, JAMES STREET	\$4,000,000 - \$4,999,999
								INDUSTRIAL DRIVE TO MANNING STREET	
								CONST OPS/GRADE BASE & SURFACE	
								STATE 3R	STP <200,000 POPULAT
2016	1401-02-72	03/08/16	303	LET	RESURF	0.350	STH 016	PORTAGE - COLUMBUS	\$1,000,000 - \$1,999,999
								HALL ROAD TO USH 151 INTERCHANGE	
								CONST OPS/RESURFACE; ADD TURN LANES	
								STATE 3R	STP <200,000 POPULAT
2016	1401-02-73	11/08/16	303	LET	RECST	1.190	STH 016	C COLUMBUS, JAMES STREET	\$2,000,000 - \$2,999,999
								INDUSTRIAL DRIVE TO MANNING STREET	
								CONST/SANITARY SEWER & WATER MAIN	
								STATE 3R	NON-FEDERAL
	6050-00-01		303	I/E	RECOND	11.490	STH 022	WYOCENA - MONTELLO	\$500,000 - \$749,999
								STH 16 TO NCL/B-11-07,B-11-72	
								DESIGN/MILL & OVERLAY/STRUCTURES	
								STATE 3R	NON-FEDERAL
2014	3060-02-62	08/12/14	303	LET	RDMTN	1.300	STH 073	IH 94 - COLUMBUS	\$250,000 - \$499,999
								SCHAEFER RD TO USH 151 INTERCHANGE	
								CONST OPS/PM MILL & OVERLAY	
								STATE 3R	STP ANY AREAS
2014	3060-02-70	08/12/14	303	LET	PVRPLA	0.760	STH 073	IH 94 - COLUMBUS	\$2,000,000 - \$2,999,999
								USH 151 SOUTH JCT INTERCHANGE AREA	
								CONST OP/PVRPLA & DECK OLAY B110074	

**2014-2017 FINAL STIP Project Listing
SW Region
COLUMBIA County**

Year	Project	Schd Dt	Pgm	Contract Type	Concept	Net Miles	HWY	Project Description WISDOT Program	Estimate Anticipated Funding
								BACKBONE	NATIONAL HIGHWAY PER
	3670-01-01		303	I/E	RECST	1.180	STH 089	C COLUMBUS, FARNHAM STREET	\$250,000 - \$499,999
								0.22MI S OF AVALON RD TO PARK AVE	
								PE/RECONSTRUCT ROADWAY	
								STATE 3R	STP <200,000 POPULAT
2014	5903-00-72	03/11/14	205	LET	BRRPL	0.074	TWN RD	T FORT WINNEBAGO, CLARK ROAD	\$500,000 - \$749,999
								FOX RIVER BRIDGE,B-11-0155	
								CONST OPS / BRIDGE REPLACEMENT	
								LOCAL BRIDGES	STP OFF-SYSTEM BRIDG
2017	6020-04-81	12/12/17	303	LET	BRRPL	0.010	USH 051	DEFOREST - PORTAGE	\$500,000 - \$749,999
								ROWAN CREEK BRIDGE B-11-157	
								CONST/REPLACE STRUCTURE	
								SHR BRIDGES	STP <200,000 POPULAT
2017	1111-05-62	03/14/17	303	LET	BRRHB	0.010	USH 151	SUN PRAIRIE - BEAVER DAM	\$1,000,000 - \$1,999,999
								MAPLE AVENUE BRIDGE B-11-0083	
								CONST OPS/DECK REPLACEMENT	
								BACKBONE	NATIONAL HIGHWAY PER

**2014-2017 FINAL STIP Project Listing
SW Region
CRAWFORD County**

Year	Project	Schd Dt	Pgm	Contract Type	Concept	Net Miles	HWY	Project Description WISDOT Program	Estimate Anticipated Funding
2015	5002-01-73	04/14/15	206	LET	MISC	2.515	CTH E	STEUBEN - BOSCOBEL	\$500,000 - \$749,999
								PLEASANT MOUND RD TO STH 60	
								CONST/FRICTION COURSE & GUARDRAIL	
								SAFETY - HIGH RISK RURAL ROADS	HSIP-HIGH RISK RURAL
2014	5496-00-73	04/25/14	290	LLC	MISC	0.000	CTH N	STH 27 - STH 60	\$100,000 - \$249,999
								INDUSTRIAL DRIVE TO STH 60	
								CONST OP-SIDEWALK & MULTI USE TRAIL	
								SAFE ROUTES TO SCHOOL	SAFE ROUTES TO SCHOO
2014	5541-06-21	12/25/14	303	R/E	RESURF	9.890	STH 027	PRAIRIE DU CHIEN - EASTMAN	\$100,000 - \$249,999
								.09M N OF CIPRA TO WATER STREET	
								R/E OPERATIONS	
								STATE 3R	NON-FEDERAL
2016	5541-06-40	05/25/16	303	UTL	RESURF	9.890	STH 027	PRAIRIE DU CHIEN - EASTMAN	\$250,000 - \$499,999
								.09M N OF CIPRA TO WATER STREET	
								UTILITY OPS	
								STATE 3R	NON-FEDERAL
	5161-01-37		303	I/E	RDMTN	26.220	STH 035	LYNXVILLE - GENOA	\$0 - \$99,999
								CTH E TO STH 56	
								PE-PREVENT MAINT SEALCOAT	
								STATE 3R	NON-FEDERAL
2014	1661-05-26	10/25/14	303	R/E	RECST	1.510	STH 035	MARQUETTE RD, PRAIRIE DU CHIEN	\$750,000 - \$999,999
								WEBSTER ST ELY TO LA POINTE ST, PDC	
								RIGHT OF WAY OPER (LPA)	
								STATE 3R	NON-FEDERAL
2014	1661-05-73	02/11/14	303	LET	RECST	0.990	STH 035	MARQUETTE RD, PRAIRIE DU CHIEN	\$7,000,000 - \$7,999,999
								MOONEY STREET TO WASHINGTON STREET	
								CONST OP//GRADE, BASE, AND SURFACE	

**2014-2017 FINAL STIP Project Listing
SW Region
CRAWFORD County**

Year	Project	Schd Dt	Pgm	Contract Type	Concept	Net Miles	HWY	Project Description WISDOT Program	Estimate Anticipated Funding
								STATE 3R	A/C NATIONAL HIGHWAY
2015	5160-00-60	04/25/15	303	LFA	RDMTN	15.580	STH 035	PRAIRIE DU CHIEN - GENOA	\$100,000 - \$249,999
								CTH E TO N CRAWFORD CO LINE	
								LFA/JOINT REPAIR & OVERLAY	
								STATE 3R	NON-FEDERAL
2015	5161-01-67	04/14/15	303	LET	RDMTN	26.220	STH 035	LYNXVILLE - GENOA	\$500,000 - \$749,999
								CTH E TO STH 56	
								PREVENT MAINT SEALCOAT	
								STATE 3R	NATIONAL HIGHWAY PER
2016	1661-05-22	11/25/16	303	R/E	RECSTE	1.450	STH 035	MARQUETTE RD, PRAIRIE DU CHIEN	\$250,000 - \$499,999
								WASHINGTON ST TO CLIFFWOOD DR, PDC	
								RIGHT OF WAY OPER (STATE)	
								STATE 3R	NON-FEDERAL
2017	1661-05-76	01/10/17	303	LET	RECST	1.510	STH 035	MARQUETTE RD, PRAIRIE DU CHIEN	\$7,000,000 - \$7,999,999
								WEBSTER ST TO LA POINTE ST, PDC	
								RECONSTRUCTION	
								STATE 3R	NATIONAL HIGHWAY PER
2017	1661-05-86	01/10/17	303	LET	RECST	1.510	STH 035	MARQUETTE RD, PRAIRIE DU CHIEN	\$750,000 - \$999,999
								WEBSTER ST TO LA POINTE ST, PDC	
								SANITARY SEWER AND WATER MAIN	
								STATE 3R	NON-FEDERAL
	5180-07-34		303	I/E	RDMTN	12.070	STH 060	USH 18 - USH 61	\$0 - \$99,999
								USH 18 ELY TO USH 61	
								PE/PREVENTATIVE MAINT-SEALCOAT	
								STATE 3R	NON-FEDERAL
2014	5180-07-64	05/13/14	303	LET	RDMTN	12.070	STH 060	BRIDGEPORT - BOSCOBEL	\$250,000 - \$499,999
								USH 18 TO USH 61	

**2014-2017 FINAL STIP Project Listing
SW Region
CRAWFORD County**

Year	Project	Schd Dt	Pgm	Contract Type	Concept	Net Miles	HWY	Project Description WISDOT Program	Estimate Anticipated Funding
								CONST/CRACK SEALING	
								STATE 3R	NON-FEDERAL
2015	5780-02-60	07/25/15	303	LFA	RDMTN	0.000	STH 131	STH 60-STEUBEN	\$250,000 - \$499,999
								FROM STH 60 NORTHERLY TO STH 179	
								RDMTN/CUL REPL& RESTORE DITCHES/CRC	
								STATE 3R	NON-FEDERAL
2015	5780-02-61	11/10/15	303	LET	RDMTN	7.120	STH 131	STH 60-STEUBEN	\$1,000,000 - \$1,999,999
								FROM STH 60 NORTHERLY TO STH 179	
								RDMTN-MILL AND SURFACE	
								STATE 3R	NON-FEDERAL
	5790-02-33		303	I/E	RDMTN	7.500	STH 171	STH 35 - GAYS MILLS	\$0 - \$99,999
								STH 35 ELY TO STH 27	
								PE-PREVENT MAINT SEALCOAT	
								STATE 3R	NON-FEDERAL
2014	5790-02-63	05/13/14	303	LET	RDMTN	7.500	STH 171	STH 35 - GAYS MILLS	\$250,000 - \$499,999
								STH 35 TO STH 27	
								CONST/CRACK SEALING	
								STATE 3R	NON-FEDERAL
2015	5862-03-61	03/25/15	303	LFA	RDMTN	16.000	STH 171	GAYS MILLS - EAST COUNTY LINE	\$250,000 - \$499,999
								FR GAYS MILLS TO EAST COUNTY LINE	
								RDMTN CRC/SHOULDERS & BEAM GUARD	
								STATE 3R	NON-FEDERAL
2014	1661-05-28	04/25/14	302	R/E	RECSTE	2.750	USH 018	PRAIRIE DUCHIEN BYPAS/S TOWN-STH 60	\$750,000 - \$999,999
								SOUTH TOWN LANE ELY TO STH 60	
								RIGHT OF WAY OPER	
								MAJORS	NON-FEDERAL
2016	1661-05-78	01/12/16	302	LET	RECSTE	2.750	USH 018	PRAIRIE DUCHIEN BYPAS/S TOWN-STH 60	\$11,000,000 - \$11,999,999

**2014-2017 FINAL STIP Project Listing
SW Region
CRAWFORD County**

Year	Project	Sch Dt	Pgm	Contract Type	Concept	Net Miles	HWY	Project Description WISDOT Program	Estimate Anticipated Funding
								SOUTH TOWN LANE ELY TO STH 60	
								RECONSTRUCTION EXPANSION	
								MAJORS	NAT'L HWY SYSTEM
	1656-01-03		303	I/E	BRRPL	0.100	USH 061	BOSCOBEL - READSTOWN	\$500,000 - \$749,999
								STRUCTURES B-12-10/B-12-13/B-12-19	
								PE/REPLACE STRUCTURES	
								SHR BRIDGES	NATIONAL HIGHWAY PER
2014	1650-02-21	03/25/14	303	R/E	PVRPLA	22.800	USH 061	BOSCOBEL - READSTOWN	\$0 - \$99,999
								STH 60 TO USH 14	
								RE OPS	
								STATE 3R	NON-FEDERAL
2016	1650-03-60	07/25/16	303	LFA	RDMTN	12.680	USH 061	BOSCOBEL - READSTOWN	\$100,000 - \$249,999
								STH 60 TO STH 171	
								LFA/JOINT REPAIR & ASPHALT OVERLAY	
								STATE 3R	NON-FEDERAL
2017	1650-02-60	11/14/17	303	LET	PVRPLA	11.450	USH 061	BOSCOBEL - READSTOWN	\$8,000,000 - \$8,999,999
								STH 60 TO BELL CENTER RD B120019	
								CONST OPS//PAVEMENT REPLACEMENT	
								STATE 3R	NATIONAL HIGHWAY PER
2017	1650-02-61	11/14/17	303	LET	PVRPLA	11.350	USH 061	BOSCOBEL - READSTOWN	\$8,000,000 - \$8,999,999
								BELL CNTR RD-USH 14 B12-10,13,17,21	
								CONST OPS/PAV'T REPLC B12-22,76,77	
								STATE 3R	NATIONAL HIGHWAY PER

**2014-2017 FINAL STIP Project Listing
SW Region
DANE County**

Year	Project	Schd Dt	Pgm	Contract Type	Concept	Net Miles	HWY	Project Description WISDOT Program	Estimate Anticipated Funding
2014	3677-00-73	08/12/14	206	LET	RECST	0.000	CTH BB	REINER ROAD - CTH N	\$100,000 - \$249,999
								VILAS HOPE ROAD INTERSECTION	
								CONST OPS-INTERSECTION IMPROVEMENTS	
								SAFETY (REGULAR HSIP)	HIGHWAY SAFETY IMP P
2015	5992-09-82	02/10/15	206	LET	RECST	1.470	CTH M	CITY OF MADISON,S PLEASANT VIEW RD	\$11,000,000 - \$11,999,999
								CROSS COUNTRY RD TO MCKEE ROAD	
								CONST OPS/RECONSTRUCTION	
								STP URBAN OVER 200,000	STP MADISON/MILW/RND
2014	5657-00-50	05/25/14	303	R/R	RECST	0.010	CTH P	PINE BLUFF - CROSS PLAINS	\$0 - \$99,999
								CTH P, VIL CROSS PLAINS	
								R/R OPS//CROSSING	
								STATE 3R	NON-FEDERAL
2014	5657-00-70	05/13/14	205	LET	BRRPL	0.057	CTH P	PINE BLUFF - V CROSS PLAINS	\$750,000 - \$999,999
								BLACK EARTH CR BR B-13-0646	
								CONST OPS/BRIDGE REPLACEMENT	
								LOCAL BRIDGES	BRIDGE PROG 15% OFF
2015	5657-00-72	02/10/15	206	LET	RECOND	3.700	CTH P	MOUNT HOREB - CROSS PLAINS	\$4,000,000 - \$4,999,999
								CTH S TO BOURBON ROAD	
								CONST OPS/RECONDITIONING	
								STP RURAL	STP <5K POP - MAP 21
2015	6218-00-72	03/10/15	205	LET	BRRPL	0.100	CTH V	VILLAGE OF DEFOREST,NORTH STREET	\$1,000,000 - \$1,999,999
								YAHARA RIVER BRIDGE B-13-0670	
								CONST OPS/BRIDGE REPLACEMENT	
								LOCAL BRIDGES	BRIDGE PROG 15% OFF
	1002-01-02		303	I/E	BRRHB	0.010	IH 039	C OF MADISON	\$100,000 - \$249,999
								MILWAUKEE STREET BRIDGE B-13-0477	
								DESIGN/WIDEN/DECK REPLACEMENT	

**2014-2017 FINAL STIP Project Listing
SW Region
DANE County**

Year	Project	Schd Dt	Pgm	Contract Type	Concept	Net Miles	HWY	Project Description WISDOT Program	Estimate Anticipated Funding
								BACKBONE	NAT'L HWY SYSTEM
	1010-01-32		303	I/E	BRSHRM	0.050	IH 039	MADISON - PORTAGE	\$250,000 - \$499,999
								USH 51 BRIDGES B-13-98 & B-13-99	
								DESIGN/PAINT B-13-98 & B-13-99	
								BACKBONE	NATIONAL HIGHWAY PER
2014	1007-10-40	06/25/14	302	UTL	RECSTE	21.530	IH 039	ILLINOIS STATE LINE - MADISON	\$0 - \$99,999
								SOUTH DANE COUNTY LINE TO UP RR	
								UTILITY LEVEL OF EFFORT FY 2014	
								MAJORS	NON-FEDERAL
2014	1010-00-98	01/25/14	303	SFA	MISC	5.770	IH 039	MADISON - LAKE DELTON ROAD	\$100,000 - \$249,999
								USH 51 - CTH V	
								TRF MIT 1010-00-73	
								BACKBONE	NON-FEDERAL
2014	1010-02-20	09/25/14	303	R/E	BRRHB	0.230	IH 039	MADISON - PORTAGE	\$100,000 - \$249,999
								STH 19 & CPR OVERPASS STRUCTURES	
								RE OPS	
								BACKBONE	NON-FEDERAL
2014	1010-02-21	09/25/14	303	R/E	BRRHB	0.230	IH 039	MADISON - PORTAGE	\$250,000 - \$499,999
								STH 19 & CPR OVERPASS STRUCTURES	
								RE OPS/SALT SHED	
								BACKBONE	NON-FEDERAL
2014	1010-02-99	02/25/14	303	SFA	MISC	0.190	IH 039	MADISON - PORTAGE	\$100,000 - \$249,999
								USH 151 OVERPASS STRUCTURES	
								TRF MIT 1010-02-79	
								BACKBONE	NON-FEDERAL
2014	1011-03-26	02/25/14	303	R/E	BRRPL	0.010	IH 039	MADISON - PORTAGE	\$0 - \$99,999
								CTH DM BRIDGE B-13-0648	

**2014-2017 FINAL STIP Project Listing
SW Region
DANE County**

Year	Project	Schd Dt	Pgm	Contract Type	Concept	Net Miles	HWY	Project Description WISDOT Program	Estimate Anticipated Funding
								RE OPS//BRIDGE REPLACE/1011-03-76	
								BACKBONE	NON-FEDERAL
2014	1011-04-28	01/25/14	303	R/E	BRRPLE	0.010	IH 039	MADISON - PORTAGE	\$100,000 - \$249,999
								HOEPKER ROAD BRIDGE B-13-100	
								RE OPS	
								BACKBONE	NON-FEDERAL
2014	1011-04-48	03/25/14	303	UTL	BRRHB	0.010	IH 039	MADISON - PORTAGE	\$0 - \$99,999
								HOEPKER ROAD BRIDGE B-13-0100	
								UTL OPS/1011-04-78	
								BACKBONE	NON-FEDERAL
2015	1007-10-41	06/25/15	302	UTL	RECSTE	21.530	IH 039	ILLINOIS STATE LINE - MADISON	\$1,000,000 - \$1,999,999
								SOUTH DANE COUNTY LINE TO UP RR	
								UTILITY LEVEL OF EFFORT FY 2015	
								MAJORS	NON-FEDERAL
2015	1007-10-72	03/10/15	302	LET	RECSTE	0.900	IH 039	ILLINOIS STATE LINE - MADISON	\$12,000,000 - \$12,999,999
								USH 51/STH 73 INTERCHANGE	
								CONST OPS/INTERCHANGE IMPROVEMENTS	
								MAJORS	NATIONAL HIGHWAY PER
2015	1007-10-73	07/14/15	302	LET	RECSTE	0.060	IH 039	ILLINOIS STATE LINE - MADISON	\$2,000,000 - \$2,999,999
								SB BRIDGES/B-13-0707 B-13-0710	
								CONST OPS/BR REPL EXPANSION	
								MAJORS	NATIONAL HIGHWAY PER
2015	1007-10-75	07/14/15	302	LET	RECSTE	0.350	IH 039	ILLINOIS STATE LINE - MADISON	\$2,000,000 - \$2,999,999
								CTH A BRIDGE/APPRS B-13-0709	
								CONST OPS/BRIDGE REPLACEMENT	
								MAJORS	NATIONAL HIGHWAY PER
2015	1007-10-76	07/14/15	302	LET	RECSTE	0.460	IH 039	ILLINOIS STATE LINE - MADISON	\$2,000,000 - \$2,999,999

**2014-2017 FINAL STIP Project Listing
SW Region
DANE County**

Year	Project	Schd Dt	Pgm	Contract Type	Concept	Net Miles	HWY	Project Description WISDOT Program	Estimate Anticipated Funding
								STH 106 BRIDGE/APPRS B-13-0703	
								CONST OPS/BRIDGE REPLACEMENT	
								MAJORS	NATIONAL HIGHWAY PER
2015	1010-02-40	03/25/15	303	UTL	BRRHB	0.230	IH 039	MADISON - PORTAGE	\$0 - \$99,999
								STH 19 & CPR OVERPASS STRUCTURES	
								UTL OPS/LEVEL OF EFFORT	
								BACKBONE	NON-FEDERAL
2015	1011-03-40	09/25/15	303	UTL	BRRPL	0.010	IH 039	MADISON - PORTAGE	\$0 - \$99,999
								CTH DM BRIDGE B-13-0648	
								UTL OPS/LEVEL OF EFFORT	
								BACKBONE	NON-FEDERAL
2015	1011-03-86	01/25/15	303	MIS	BRRPL	0.010	IH 039	MADISON - PORTAGE	\$0 - \$99,999
								CTH DM BRIDGE B-13-0648	
								CONST OPS/TOIP PARTICIP/1011-03-76	
								BACKBONE	NATIONAL HIGHWAY PER
2015	1011-04-78	11/10/15	303	LET	BRRHB	0.010	IH 039	MADISON - PORTAGE	\$1,000,000 - \$1,999,999
								HOEPKER ROAD BRIDGE B-13-0100	
								CONST/DECK REPLACEMENT	
								BACKBONE	NATIONAL HIGHWAY PER
2016	1007-10-25	05/25/16	302	R/E	RECSTE	3.810	IH 039	ILLINOIS STATE LINE - MADISON	\$5,000,000 - \$5,999,999
								CTH AB TO UNION PACIFIC RR	
								R/E AQUISITION/NORTH SEG/NORTH DANE	
								MAJORS	NON-FEDERAL
2016	1007-10-42	06/25/16	302	UTL	RECSTE	21.530	IH 039	ILLINOIS STATE LINE - MADISON	\$500,000 - \$749,999
								SOUTH DANE COUNTY LINE TO UP RR	
								UTILTY LEVEL OF EFFORT FY 2016	
								MAJORS	NON-FEDERAL

**2014-2017 FINAL STIP Project Listing
SW Region
DANE County**

Year	Project	Schd Dt	Pgm	Contract Type	Concept	Net Miles	HWY	Project Description WISDOT Program	Estimate Anticipated Funding
2016	1007-10-78	01/12/16	302	LET	RECSTE	4.480	IH 039	ILLINOIS STATE LINE - MADISON	\$8,000,000 - \$8,999,999
								SOUTH DANE CTY LN TO MAPLE GROVE RD	
								CONST OPS/RECST TEMP STAGING/STRUCT	
								MAJORS	NATIONAL HIGHWAY PER
2016	1007-10-79	01/12/16	302	LET	RECSTE	3.980	IH 039	ILLINOIS STATE LINE - MADISON	\$7,000,000 - \$7,999,999
								MAPLE GROVE RD TO EAST CHURCH RD	
								CON OPS/RECST TEMP STG/STRCT/INTRCH	
								MAJORS	NATIONAL HIGHWAY PER
2016	1007-10-86	12/13/16	302	LET	RECSTE	0.440	IH 039	ILLINOIS STATE LINE - MADISON	\$12,000,000 - \$12,999,999
								CTH N INTERCHANGE	
								CONST OPS/INTERCHANGE IMPROVEMENTS	
								MAJORS	NATIONAL HIGHWAY PER
2016	1007-10-87	01/12/16	302	LET	RECSTE	0.080	IH 039	ILLINOIS STATE LINE - MADISON	\$2,000,000 - \$2,999,999
								WILLIAMS DR BRIDGE/APPRS B-13-0721	
								CONST OPS/BRIDGE REPLACEMENT	
								MAJORS	NATIONAL HIGHWAY PER
2016	1007-10-89	01/12/16	302	LET	RECSTE	0.260	IH 039	ILLINOIS STATE LINE - MADISON	\$2,000,000 - \$2,999,999
								CHURCH ST BRIDGE/APPRS B-13-0719	
								CONST OPS/BRIDGE REPLACEMENT	
								MAJORS	NATIONAL HIGHWAY PER
2016	1007-11-70	01/12/16	302	LET	RECSTE	0.100	IH 039	ILLINOIS STATE LINE - MADISON	\$2,000,000 - \$2,999,999
								CTH BN BRIDGE/APPRS B-13-0718	
								CONST OPS/BRIDGE REPLACEMENT	
								MAJORS	NATIONAL HIGHWAY PER
2016	1007-11-75	01/12/16	302	LET	RECSTE	3.980	IH 039	ILLINOIS STATE LINE - MADISON	\$30,000,000 - \$34,999,999
								MAPLE GROVE RD TO EAST CHURCH RD	
								CONST OPS/RECSTE PVMNT/STRCT/INTRCH	

**2014-2017 FINAL STIP Project Listing
SW Region
DANE County**

Year	Project	Schd Dt	Pgm	Contract Type	Concept	Net Miles	HWY	Project Description WISDOT Program	Estimate Anticipated Funding
								MAJORS	NATIONAL HIGHWAY PER
2016	1010-01-94	01/25/16	303	SFA	MISC	0.010	IH 039	MADISON - LAKE DELTON ROAD	\$0 - \$99,999
								COTTAGE GROVE RD/CTH BB OVERPASS	
								TRF MIT 1010-01-77	
								BACKBONE	NON-FEDERAL
2016	1010-02-78	12/13/16	303	LET	BRRHB	0.230	IH 039	MADISON - PORTAGE	\$14,000,000 - \$14,999,999
								STH 19 & CPR OVERPASS STRUCTURES	
								CONST/DECK REPLACE/B91,92,93,94,297	
								BACKBONE	NATIONAL HIGHWAY PER
2016	1010-02-98	02/25/16	303	SFA	MISC	0.220	IH 039	MADISON - PORTAGE	\$0 - \$99,999
								STH 19 & CPR OVERPASS STRUCTURES	
								TRF MIT 1010-02-78	
								BACKBONE	NON-FEDERAL
2016	1011-03-76	03/08/16	303	LET	BRRPL	0.010	IH 039	MADISON - PORTAGE	\$2,000,000 - \$2,999,999
								CTH DM BRIDGE B-13-0648	
								CONST OPS/BRIDGE REPLACEMENT	
								BACKBONE	NATIONAL HIGHWAY PER
2016	1011-04-98	02/25/16	303	SFA	MISC	0.010	IH 039	MADISON - PORTAGE	\$0 - \$99,999
								HOEPKER ROAD BRIDGE B-13-0100	
								TRF MIT 1011-04-78	
								BACKBONE	NON-FEDERAL
2017	1002-01-71	11/14/17	303	LET	BRRHB	0.010	IH 039	C OF MADISON	\$1,000,000 - \$1,999,999
								MILWAUKEE STREET BRIDGE B-13-0131	
								CONST OPS/DECK REPLACEMENT	
								BACKBONE	NATIONAL HIGHWAY PER
2017	1007-10-43	06/25/17	302	UTL	RECSTE	21.530	IH 039	ILLINOIS STATE LINE - MADISON	\$1,000,000 - \$1,999,999
								SOUTH DANE COUNTY LINE TO UP RR	

**2014-2017 FINAL STIP Project Listing
SW Region
DANE County**

Year	Project	Schd Dt	Pgm	Contract Type	Concept	Net Miles	HWY	Project Description WISDOT Program	Estimate Anticipated Funding
								UTILITY LEVEL OF EFFORT FY 2017	
								MAJORS	NON-FEDERAL
2017	1007-10-81	12/12/17	302	LET	RECSTE	0.140	IH 039	ILLINOIS STATE LINE - MADISON	\$3,000,000 - \$3,999,999
								CTH AB BRIDGE/APPRS B-13-0726	
								CONST OPS/BRIDGE REPLACEMENT	
								MAJORS	NATIONAL HIGHWAY PER
2017	1007-11-74	11/14/17	302	LET	RECSTE	4.480	IH 039	ILLINOIS STATE LIINE - MADISON	\$45,000,000 - \$49,999,999
								SOUTH DANE CTY LN TO MAPLE GROVE RD	
								CONST OPS/RECSTE PAVEMENT/STRUCTURE	
								MAJORS	NATIONAL HIGHWAY PER
2017	1011-04-79	11/14/17	303	LET	BRSHRM	0.010	IH 039	MADISON - PORTAGE	\$250,000 - \$499,999
								RIVER ROAD BRIDGE B-13-0089	
								CONST/CONCRETE DECK OVERLAY	
								BACKBONE	NATIONAL HIGHWAY PER
2014	3996-00-06	04/25/14	290	LLC	MISC	0.000	LOC STR	CITY SUN PRAIRIE,PED IMPROVEMENTS	\$250,000 - \$499,999
								VARIOUS LOCATIONS	
								CONST-SIDEWALK,PAVEMENT MARKINGS	
								SAFE ROUTES TO SCHOOL	SAFE ROUTES TO SCHOO
2014	5992-09-11	04/08/14	206	LET	RECST	1.116	LOC STR	CITY OF MADISON, E JOHNSON STREET	\$5,000,000 - \$5,999,999
								N BUTLER STREET TO N BALDWIN ST	
								CONST OPS/RECONSTRUCTION	
								STP URBAN OVER 200,000	STP-MAD/MIL/GB/MSP/A
2015	5849-00-74	03/10/15	205	LET	BRRPL	0.030	LOC STR	HAIGHT FARM RD, C OF FITCHBURG	\$250,000 - \$499,999
								SWAN CR BRIDGE B-13-0676,APPROACHES	
								CONST OPS - STRUCTURE & APPROACHES	
								LOCAL BRIDGES	BRIDGE PROG 85% ON/O
2015	5992-06-64	03/10/15	206	LET	RECOND	0.189	LOC STR	C MADISON, MINERAL POINT ROAD	\$1,000,000 - \$1,999,999

**2014-2017 FINAL STIP Project Listing
SW Region
DANE County**

Year	Project	Schd Dt	Pgm	Contract Type	Concept	Net Miles	HWY	Project Description WISDOT Program	Estimate Anticipated Funding
								MIDVALE BOULEVARD INTERSECTION	
								CONST/TURN LANES,OVERHEAD SIGNALS	
								SAFETY (REGULAR HSIP)	HIGHWAY SAFETY IMP P
2016	5992-09-69	01/12/16	206	LET	RECST	0.030	LOC STR	MILWAUKEE STREET, C OF MADISON	\$1,000,000 - \$1,999,999
								MILWAUKEE STREET INTERSECTION	
								CONST OPS/INTERSECTON RECONST	
								STP URBAN OVER 200,000	NON-FEDERAL
2016	5992-09-71	01/12/16	205	LET	BRRPL	0.030	LOC STR	MILWAUKEE STREET, C OF MADISON	\$1,000,000 - \$1,999,999
								E BRANCH STARKWEATHER CR B-13-0677	
								CONST OPS / BRIDGE REPLACEMENT	
								LOCAL BRIDGES	BRIDGE PROG 85% ON/O
2014	1009-13-03	08/25/14	303	MIS	MISC	0.000	NON HWY	WORLD DAIRY WETLAND MIT BANK SITE	\$100,000 - \$249,999
								CITY OF MADISON OUTLOT 9 & 10	
								CONST OPS/RESTORE WETLANDS	
								WETLAND BANKING	NON-FEDERAL
2014	1009-15-03	03/25/14	303	C/E	MISC	0.000	NON HWY	WORLD DAIRY WETLAND MIT BANK SITE	\$0 - \$99,999
								CITY OF MADISON OUTLOT 9 & 10	
								MONITOR WETLAND SITE	
								WETLAND BANKING	NON-FEDERAL
2014	3996-00-08	07/25/14	290	LLC	MISC	0.000	NON HWY	C SUN PRAIRIE/MADISON TRAIL LINK	\$100,000 - \$249,999
								USH 151 PED UNDERPASS TO HOEPKER RD	
								CONST OPS / BIKE & PEDESTRIAN TRAIL	
								BICYCLE AND PEDESTRIAN FACILITIES	STP-ENHANCEMENT S-LU
2014	5849-00-08	03/25/14	290	LLC	MISC	0.000	NON HWY	C FITCHBURG, CANNONBALL PHASES 2&4	\$750,000 - \$999,999
								USH 18/151 MCKEE RD TO UW ARBORETUM	
								CONST OPS / BIKE/PED TRAIL	
								BICYCLE AND PEDESTRIAN FACILITIES	STP-ENHANCEMENT S-LU

**2014-2017 FINAL STIP Project Listing
SW Region
DANE County**

Year	Project	Schd Dt	Pgm	Contract Type	Concept	Net Miles	HWY	Project Description WISDOT Program	Estimate Anticipated Funding
2014	5992-01-99	06/25/14	290	LLC	MISC	0.000	NON HWY	CENTRAL PARK, CITY OF MADISON	\$1,000,000 - \$1,999,999
								S BREARLY ST TO S BALDWIN ST	
								CONST OPS - BIKE/PED PATH PHASE 1B	
								LOCAL ENHANCEMENTS	HIGH PRIORITY PROJEC
2014	5992-08-23	03/25/14	206	MIS	MISC	0.000	NON HWY	PLANNING ACTIVITY	\$100,000 - \$249,999
								MADISON AREA MPO	
								FUNDING FOR CALANDAR YEAR 2014	
								STP URBAN OVER 200,000	STP MADISON/MILW/RND
2014	5992-08-25	03/25/14	206	MIS	MISC	0.000	NON HWY	RIDESHARE COORDINATOR	\$0 - \$99,999
								MADISON AREA MPO	
								FUNDING FOR CALENDAR YEAR 2014	
								STP URBAN OVER 200,000	STP MADISON/MILW/RND
2014	5992-08-28	06/25/14	206	MIS	MISC	0.000	NON HWY	PEDESTRIAN BIKE SAFETY EDUCATION	\$0 - \$99,999
								CITY OF MADISON	
								FUNDING FOR CALENDAR YEAR 2014	
								STP URBAN OVER 200,000	STP MADISON/MILW/RND
2014	5992-08-85	12/09/14	290	LET	MISC	0.000	NON HWY	LOWER YAHARA RIVER TRAIL PHASE ONE	\$4,000,000 - \$4,999,999
								CAPITAL CITY TR TO MCDANIEL PARK	
								CONST OPS - BIKE/PED TRAIL	
								BICYCLE AND PEDESTRIAN FACILITIES	STP-ENHANCEMENT S-LU
	6085-02-02		303	I/E	RECST	0.430	STH 019	WAUNAKEE - SUN PRAIRIE	\$100,000 - \$249,999
								WESTMOUNT DRIVE INTERSECTION	
								PE/RECST INTERSECTION & SIGNALS	
								STATE 3R	NON-FEDERAL
	6085-02-03		303	I/E	RECST	0.420	STH 019	WAUNAKEE - SUN PRAIRIE	\$100,000 - \$249,999
								BROADWAY DRIVE INTERSECTION	
								DESIGN/RECST INTERSECTION & SIGNALS	

**2014-2017 FINAL STIP Project Listing
SW Region
DANE County**

Year	Project	Schd Dt	Pgm	Contract Type	Concept	Net Miles	HWY	Project Description WISDOT Program	Estimate Anticipated Funding
								STATE 3R	STP 5-200K POP - MAP
2014	5290-01-72	03/11/14	303	LET	RECOND	0.970	STH 019	MAIN STREET, VILLAGE OF WAUNAKEE	\$3,000,000 - \$3,999,999
								HOLIDAY DRIVE TO DIVISION STREET	
								CONST OPS/GRADE, BASE & SURFACE	
								STATE 3R	A/C NATIONAL HIGHWAY
2015	5145-00-22	04/25/15	303	R/E	RECOND	9.560	STH 019	MAZOMANIE - USH 12	\$0 - \$99,999
								STH 78 TO USH 12	
								R/E OPERATIONS	
								STATE 3R	NON-FEDERAL
2016	5290-00-22	10/25/16	303	R/E	RECSTE	0.820	STH 019	USH 12 - IH 39	\$100,000 - \$249,999
								RIVER ROAD TO IH39	
								R/E OPERATIONS/5290-00-72	
								STATE 3R	NON-FEDERAL
2017	5145-00-41	03/25/17	303	UTL	RECOND	9.560	STH 019	MAZOMANIE - USH 12	\$0 - \$99,999
								STH 78 TO USH 12	
								UTLITY OPERATIONS	
								STATE 3R	NON-FEDERAL
	1693-05-02		303	I/E	RECST	8.660	STH 069	NEW GLARUS - VERONA	\$1,000,000 - \$1,999,999
								CTH D TO VALLEY ROAD	
								PE/RECONSTRUCT ROADWAY	
								STATE 3R	STP ANY AREAS
2016	1693-05-71	01/12/16	303	LET	RESURF	8.560	STH 069	NEW GLARUS - VERONA	\$4,000,000 - \$4,999,999
								CTH D TO VALLEY ROAD	
								CONST OPS//MILL AND OVERLAY ASPHALT	
								STATE 3R	NON-FEDERAL
2017	1690-03-09	05/25/17	303	C/E	MISC	9.170	STH 069	NEW GLARUS - VERONA	\$100,000 - \$249,999
								STH 92 TO CTH M	

**2014-2017 FINAL STIP Project Listing
SW Region
DANE County**

Year	Project	Schd Dt	Pgm	Contract Type	Concept	Net Miles	HWY	Project Description WISDOT Program	Estimate Anticipated Funding
								CORRIDOR PRESERVATION STUDY	
								STATE 3R	STP ANY AREAS
	3070-00-07		303	I/E	MISC	0.000	STH 073	IH 39 - COLUMBUS	\$100,000 - \$249,999
								FADNESS ROAD TO LONDON ROAD	
								WETLAND MONITORING/3070-00-74	
								STATE 3R	NON-FEDERAL
2014	3070-00-05	02/25/14	303	C/E	RECST	2.030	STH 073	IH 39 - COLUMBUS	\$250,000 - \$499,999
								FADNESS ROAD TO LONDON ROAD	
								FINAL DESIGN/RECST	
								STATE 3R	STP <5K POP - MAP 21
2014	3070-00-41	01/25/14	303	UTL	RECST	9.380	STH 073	IH 39 - COLUMBUS	\$250,000 - \$499,999
								PIERCE ROAD TO FADNESS ROAD	
								UTL OPS/ALLIANT/3070-00-72	
								STATE 3R	NON-FEDERAL
2014	3070-00-42	01/25/14	303	UTL	RECST	2.030	STH 073	IH 39 - COLUMBUS	\$100,000 - \$249,999
								FADNESS ROAD TO LONDON ROAD	
								UTL OPS/3070-00-73	
								STATE 3R	NON-FEDERAL
2014	3070-00-43	01/25/14	303	UTL	RECST	9.380	STH 073	IH 39 - COLUMBUS	\$100,000 - \$249,999
								PIERCE ROAD TO FADNESS ROAD	
								UTL OPS/Frontier/3070-00-72	
								STATE 3R	NON-FEDERAL
2014	3070-00-45	01/25/14	303	UTL	RECST	9.380	STH 073	IH 39 - COLUMBUS	\$100,000 - \$249,999
								PIERCE ROAD TO FADNESS ROAD	
								UTL OPS/ALLIANT GAS/3070-00-72	
								STATE 3R	NON-FEDERAL
2014	3070-00-72	03/11/14	303	LET	RECST	9.623	STH 073	IH 39 - COLUMBUS	\$14,000,000 - \$14,999,999

**2014-2017 FINAL STIP Project Listing
SW Region
DANE County**

Year	Project	Schd Dt	Pgm	Contract Type	Concept	Net Miles	HWY	Project Description WISDOT Program	Estimate Anticipated Funding
								PIERCE ROAD TO FADNESS ROAD	
								CONST OPS/RECST/TEMPORARY ROUTE	
								STATE 3R	A/C - STP <5K POP -
2014	3070-00-74	07/08/14	303	LET	MISC	0.000	STH 073	IH 39 - COLUMBUS	\$100,000 - \$249,999
								FADNESS ROAD TO LONDON ROAD	
								CONST OPS/WETLAND RESTORATION	
								STATE 3R	NON-FEDERAL
2015	3070-00-73	01/13/15	303	LET	RECST	2.030	STH 073	IH 39 - COLUMBUS	\$15,000,000 - \$16,999,999
								FADNESS ROAD TO LONDON ROAD	
								CONST OPS/RECST/TEMPORARY ROUTE	
								STATE 3R	STP <5K POP - MAP 21
2015	3070-01-09	05/25/15	303	C/E	MISC	10.040	STH 073	IH 39 - MARSHALL	\$250,000 - \$499,999
								USH 12 TO STH 19	
								CORRIDOR PRESERVATION STUDY	
								STATE 3R	STP ANY AREAS
2016	5600-00-60	01/12/16	303	LET	RDMTN	9.490	STH 078	MOUNT HOREB - BLACK EARTH	\$3,000,000 - \$3,999,999
								0.2MI S SUNSET ST TO CTH KP	
								CONST OPS/PM MILL & OVERLAY	
								STATE 3R	STP <200,000 POPULAT
2014	1009-14-70	04/25/14	303	JTP	MISC	0.900	STH 106	ALBION - FORT ATKINSON	\$250,000 - \$499,999
								ALBION ROAD TO STH 73	
								JTP/TOWN OF ALBION PAYMENT 1 OF 1	
								STATE 3R	NON-FEDERAL
2014	3671-00-21	12/25/14	303	R/E	RECOND	2.850	STH 134	CAMBRIDGE - LONDON	\$0 - \$99,999
								USH 12 TO CTH O	
								R/E OPS/MILL & OVERLAY PAVEMENT	
								STATE 3R	NON-FEDERAL

**2014-2017 FINAL STIP Project Listing
SW Region
DANE County**

Year	Project	Schd Dt	Pgm	Contract Type	Concept	Net Miles	HWY	Project Description WISDOT Program	Estimate Anticipated Funding
2015	3671-00-41	12/25/15	303	UTL	RECOND	2.850	STH 134	CAMBRIDGE - LONDON	\$0 - \$99,999
								USH 12 TO CTH O	
								UTL OPS/MILL & OVERLAY PAVEMENT	
								STATE 3R	NON-FEDERAL
2016	3671-00-71	07/12/16	303	LET	RECOND	2.850	STH 134	CAMBRIDGE - LONDON	\$1,000,000 - \$1,999,999
								USH 12 TO CTH O	
								CONST/MILL OVRLY PVMNT/FLATTEN CURV	
								STATE 3R	STP ANY AREAS
2016	5804-00-74	11/08/16	205	LET	BRRPL	0.030	TWN RD	FRITZ ROAD, T OF MONTROSE	\$100,000 - \$249,999
								FLYNN CREEK BRIDGE B-13-0675	
								CONST OPS/BRIDGE REPLACEMENT	
								LOCAL BRIDGES	(117) BRIDGE 15% OFF
	1206-04-06		303	I/E	PVRPLA	2.000	USH 012	C MADISON, MADISON BELTLINE	\$1,000,000 - \$1,999,999
								USH 18 TO CTH D	
								DESIGN/PAVEMENT REPLACEMENT	
								BACKBONE	NAT'L HWY SYSTEM
	1206-04-07		303	I/E	PVRPLA	6.210	USH 012	C MADISON, MADISON BELTLINE	\$2,000,000 - \$2,999,999
								CTH D TO IH 39	
								DESIGN/EB PAVEMENT REPLACEMENT	
								BACKBONE	NAT'L HWY SYSTEM
	1206-04-08		303	I/E	PVRPLA	6.210	USH 012	C MADISON, MADISON BELTLINE	\$2,000,000 - \$2,999,999
								CTH D TO IH 39	
								DESIGN/WB PAVEMENT REPLACEMENT	
								BACKBONE	NAT'L HWY SYSTEM
	1206-04-37		303	I/E	BRSHRM	0.010	USH 012	C MADISON, SOUTH MADISON BELTLINE	\$0 - \$99,999
								SOUTH TOWNE DRIVE BRIDGE B-13-0311	
								DESIGN/DECK OVERLAY	

**2014-2017 FINAL STIP Project Listing
SW Region
DANE County**

Year	Project	Schd Dt	Pgm	Contract Type	Concept	Net Miles	HWY	Project Description WISDOT Program	Estimate Anticipated Funding
								BACKBONE	NON-FEDERAL
	3080-10-02		302	I/E	RECSTE	3.670	USH 012	MADISON - CAMBRIDGE	\$1,000,000 - \$1,999,999
								IH 39 TO CTH N	
								FINAL DESIGN/RECST	
								MAJORS	NON-FEDERAL
2014	1206-04-62	03/11/14	303	LET	RDMTN	8.200	USH 012	C MADISON, SOUTH MADISON BELTLINE	\$15,000,000 - \$16,999,999
								TODD DRIVE TO IH 39/90	
								CONST/PM/RDMTN&B1316,17,191,192,280	
								BACKBONE	A/C NATIONAL HIGHWAY
2014	1206-04-93	01/25/14	303	SFA	MISC	7.900	USH 012	C MADISON, SOUTH MADISON BELTLINE	\$100,000 - \$249,999
								TODD DRIVE TO IH 39/90	
								TRF MIT/1206-04-62	
								BACKBONE	NON-FEDERAL
2014	3080-01-22	01/25/14	303	R/E	RECOND	0.010	USH 012	C MADISON	\$0 - \$99,999
								MILLPOND ROAD INTERSECTION	
								R/E OPERATIONS	
								STATE 3R	NON-FEDERAL
2014	3080-01-72	08/12/14	303	LET	RECOND	0.010	USH 012	C MADISON	\$250,000 - \$499,999
								MILLPOND ROAD INTERSECTION	
								CONST OPS/INTERSECTION IMPROVEMENTS	
								SAFETY (REGULAR HSIP)	HWY SFE S-LU EXT
2014	5300-02-21	04/25/14	303	R/E	BRRPLE	0.010	USH 012	WEST MADISON BELTLINE	\$100,000 - \$249,999
								HIGH POINT STRUCTURE	
								R/E OPERATIONS	
								SHR BRIDGES	NON-FEDERAL
2014	5300-04-77	02/11/14	303	LET	RECOND	1.209	USH 012	SAUK CITY - MADISON	\$8,000,000 - \$8,999,999
								OLD SAUK ROAD TO MINERAL POINT ROAD	

**2014-2017 FINAL STIP Project Listing
SW Region
DANE County**

Year	Project	Schd Dt	Pgm	Contract Type	Concept	Net Miles	HWY	Project Description WISDOT Program	Estimate Anticipated Funding
								CONST OPS/REHAB PVMNT,ADD AUX LANES	
								STATE 3R	A/C - SURFACE TRANS
2014	5300-04-97	01/25/14	303	SFA	MISC	0.870	USH 012	SAUK CITY - MADISON	\$0 - \$99,999
								OLD SAUK ROAD TO MINERAL POINT ROAD	
								TRF MIT/5300-04-77	
								STATE 3R	NON-FEDERAL
2014	5301-04-24	01/25/14	303	R/E	RECOND	0.200	USH 012	SAUK CITY - MADISON	\$0 - \$99,999
								CTH K INTERSECTION	
								R/E OPS	
								STATE 3R	NON-FEDERAL
2014	5301-04-41	06/25/14	303	UTL	RECOND	0.200	USH 012	SAUK CITY - MADISON	\$0 - \$99,999
								CTH K INTERSECTION	
								UTL OPS/TDS TELECOM	
								STATE 3R	NON-FEDERAL
2014	5301-04-44	07/25/14	303	UTL	RECOND	0.200	USH 012	SAUK CITY - MADISON	\$0 - \$99,999
								CTH K INTERSECTION	
								UTL OPS/LOE	
								STATE 3R	NON-FEDERAL
2014	5301-04-74	12/09/14	303	LET	RECOND	0.200	USH 012	SAUK CITY - MADISON	\$250,000 - \$499,999
								CTH K INTERSECTION	
								CONST OPS/ADD'L TURN LN/SIGNAL IMP	
								SAFETY (REGULAR HSIP)	HWY SFE S-LU EXT
2014	5301-05-20	08/25/14	303	R/E	RECST	0.580	USH 012	SAUK CITY - MADISON	\$100,000 - \$249,999
								PARMENTER STREET TO AIRPORT ROAD	
								R/E OPS	
								STATE 3R	NON-FEDERAL
2015	5300-02-40	03/25/15	303	UTL	BRRPLE	0.010	USH 012	WEST MADISON BELTLINE	\$0 - \$99,999

**2014-2017 FINAL STIP Project Listing
SW Region
DANE County**

Year	Project	Schd Dt	Pgm	Contract Type	Concept	Net Miles	HWY	Project Description WISDOT Program	Estimate Anticipated Funding
								HIGH POINT STRUCTURE	
								UTL OPS/LEVEL OF EFFORT	
								SHR BRIDGES	NON-FEDERAL
2015	5301-05-21	08/25/15	303	R/E	RECST	0.580	USH 012	SAUK CITY - MADISON	\$100,000 - \$249,999
								PARMENTER STREET TO AIRPORT ROAD	
								R/E OPS	
								STATE 3R	NON-FEDERAL
2016	5300-02-73	01/12/16	303	LET	BRRPLE	0.010	USH 012	WEST MADISON BELTLINE	\$5,000,000 - \$5,999,999
								HIGH POINT STRUCTURE & APPRS	
								CONST OPS/REPLACE STRUCTURE	
								SHR BRIDGES	NATIONAL HIGHWAY PER
2016	5300-02-90	03/25/16	303	SFA	MISC	0.010	USH 012	WEST MADISON BELTLINE	\$0 - \$99,999
								HIGH POINT STRUCTURE & APPRS	
								TRF MIT	
								SHR BRIDGES	NON-FEDERAL
2016	5300-05-72	07/12/16	303	LET	MISC	0.010	USH 012	SAUK CITY - MADISON	\$0 - \$99,999
								USH 12 & STH 188 INTERSECTION	
								CONST/EXPAND PARK & RIDE	
								STATE 3R	NON-FEDERAL
2014	5155-04-24	09/25/14	303	R/E	RECST	4.990	USH 014	OREGON - EVANSVILLE ROAD	\$250,000 - \$499,999
								(STH 138 - STH 92)	
								R/E ACQUISITION	
								STATE 3R	NON-FEDERAL
2014	5310-00-59	03/25/14	303	R/R	RECOND	2.450	USH 014	SPRING GREEN - MADISON	\$0 - \$99,999
								STAGECOACH ROAD TO TWIN VALLEY ROAD	
								R/R OPS	
								STATE 3R	NON-FEDERAL

**2014-2017 FINAL STIP Project Listing
SW Region
DANE County**

Year	Project	Schd Dt	Pgm	Contract Type	Concept	Net Miles	HWY	Project Description WISDOT Program	Estimate Anticipated Funding
2014	5310-01-73	05/13/14	303	LET	RECOND	0.490	USH 014	SPRING GREEN - MADISON	\$1,000,000 - \$1,999,999
								WIS HEIGHTS HS DRIVE TO OLSON ROAD	
								CONS/PROTECTED LT TURN/DRIVEWAY MOD	
								STATE 3R	NON-FEDERAL
2014	5310-02-21	05/25/14	303	R/E	RECOND	0.750	USH 014	SPRING GREEN - MADISON	\$100,000 - \$249,999
								WALTER ROAD TO CTH KP	
								R/E ACQUISTION	
								STATE 3R	NON-FEDERAL
2014	5310-02-40	07/25/14	303	UTL	RECST	0.460	USH 014	SPRING GREEN - MADISON	\$0 - \$99,999
								JOVINA ST TO WESTVIEW CT/CROSS PLNS	
								UTL/MG&E, PARCEL 81	
								STATE 3R	NON-FEDERAL
2014	5310-02-41	01/25/14	303	UTL	RECST	0.460	USH 014	SPRING GREEN - MADISON	\$0 - \$99,999
								JOVINA ST TO WESTVIEW CT/CROSS PLNS	
								UTL/MID PLAINS TELEPHONE, PARCEL 85	
								STATE 3R	NON-FEDERAL
2014	5310-02-70	12/09/14	303	LET	PVRPLA	0.670	USH 014	SPRING GREEN - MADISON	\$3,000,000 - \$3,999,999
								CTH KP TO JOVINA ST/V CROSS PLAINS	
								CONST OPS/PAVEMENT REPLACEMENT	
								STATE 3R	NATIONAL HIGHWAY PER
2014	5310-02-72	12/09/14	303	LET	RECST	0.460	USH 014	SPRING GREEN - MADISON	\$5,000,000 - \$5,999,999
								JOVINA ST TO WSTVIEW CT/V CROS PLNS	
								CONST OPS/RECONSTRUCT/INTER MOD	
								STATE 3R	NATIONAL HIGHWAY PER
2014	5310-02-73	12/09/14	303	LET	RECST	1.130	USH 014	SPRING GREEN - MADISON	\$4,000,000 - \$4,999,999
								CTH KP TO WESTVIEW CT/VCROSS PLAINS	
								CONST/SANITARY SEWER & WATER MAIN	

**2014-2017 FINAL STIP Project Listing
SW Region
DANE County**

Year	Project	Schd Dt	Pgm	Contract Type	Concept	Net Miles	HWY	Project Description WISDOT Program	Estimate Anticipated Funding
								STATE 3R	NON-FEDERAL
2014	5310-02-74	05/13/14	303	LET	MISC	0.000	USH 014	SPRING GREEN - MADISON	\$250,000 - \$499,999
								CTH KP TO WESTVIEW CT/VCROSS PLAINS	
								CONST/DETOUR PREP WORK	
								STATE 3R	NON-FEDERAL
2015	5310-00-78	01/13/15	303	LET	RECOND	2.450	USH 014	SPRING GREEN - MADISON	\$750,000 - \$999,999
								STAGECOACH ROAD TO TWIN VALLEY ROAD	
								CONST OPS/PAVED SHLDRS/LT TURN LANE	
								SAFETY (REGULAR HSIP)	HWY SFE S-LU EXT
2016	5310-02-42	01/25/16	303	UTL	RECST	0.720	USH 014	SPRING GREEN - MADISON	\$0 - \$99,999
								WALTER ROAD TO CTH KP	
								UTL OPS	
								STATE 3R	NON-FEDERAL
2017	5310-02-76	01/10/17	303	LET	RECST	0.720	USH 014	SPRING GREEN - MADISON	\$2,000,000 - \$2,999,999
								WALTER ROAD TO CTH KP	
								CONT OPS/GRADE, BASE, AND SURFACE	
								STATE 3R	NATIONAL HIGHWAY PER
2017	5310-02-77	01/10/17	303	LET	RECOND	0.720	USH 014	SPRING GREEN - MADISON	\$100,000 - \$249,999
								WALTER ROAD TO CTH KP	
								CONT OPS/SANITARY SEWER	
								STATE 3R	NON-FEDERAL
	1200-02-02		303	I/E	RECSTE	0.200	USH 018	DODGEVILLE - MADISON	\$750,000 - \$999,999
								CTH F INTERCHANGE	
								PE/RECONSTR EXPANSION/NEW INTCNG	
								BACKBONE	NAT'L HWY SYSTEM
	1204-05-04		303	I/E	RESURF	14.510	USH 018	DODGEVILLE - MADISON	\$250,000 - \$499,999
								W COUNTY LINE TO W JUNCTION CTH MV	

**2014-2017 FINAL STIP Project Listing
SW Region
DANE County**

Year	Project	Schd Dt	Pgm	Contract Type	Concept	Net Miles	HWY	Project Description WISDOT Program	Estimate Anticipated Funding
								DESIGN/RESURFACE WB RDWY	
								BACKBONE	NON-FEDERAL
	1204-05-05		303	I/E	RESURF	13.720	USH 018	MOUNT HOREB - MADISON	\$2,000,000 - \$2,999,999
								TOWN HALL ROAD TO CTH PD	
								DESIGN/RESURFACE EB & WB RDWYS	
								BACKBONE	NON-FEDERAL
	1204-08-31		303	I/E	RDMTN	12.080	USH 018	MOUNT HOREB - MADISON	\$100,000 - \$249,999
								STH 78 TO STH 69	
								PE/CONCRETE PAVEMENT REPAIR	
								BACKBONE	NON-FEDERAL
2014	1206-07-20	01/25/14	303	R/E	RECST	0.010	USH 018	MT HOREB - MADISON	\$0 - \$99,999
								MILITARY RIDGE PARK&RIDE EXPANSION	
								RE OPS	
								BACKBONE	NON-FEDERAL
2014	1206-07-25	07/25/14	302	R/E	RECSTE	1.770	USH 018	MOUNT HOREB - MADISON	\$1,000,000 - \$1,999,999
								CTH PD TO RAYMOND ROAD	
								R/E OPERATIONS	
								MAJORS	NON-FEDERAL
2014	1206-07-80	08/12/14	303	LET	RECST	0.010	USH 018	MT HOREB - MADISON	\$750,000 - \$999,999
								MILITARY RIDGE PARK&RIDE EXPANSION	
								CONST OPS/RECONSTRUCTION	
								BACKBONE	NON-FEDERAL
2014	1206-07-84	07/08/14	302	LET	RECSTE	0.020	USH 018	MOUNT HOREB - MADISON	\$45,000,000 - \$49,999,999
								VERONA ROAD TO SEMINOLE HWY	
								CONST OPS/RECSTE	
								MAJORS	NATIONAL HIGHWAY PER
2014	1206-07-85	07/08/14	302	LET	RECSTE	0.020	USH 018	MOUNT HOREB - MADISON	\$500,000 - \$749,999

**2014-2017 FINAL STIP Project Listing
SW Region
DANE County**

Year	Project	Schd Dt	Pgm	Contract Type	Concept	Net Miles	HWY	Project Description WISDOT Program	Estimate Anticipated Funding
								MADISON BELTLINE (PHASE 3)	
								CONST OPS/SAN SEWER AND WATER MAIN	
								MAJORS	NON-FEDERAL
2014	1206-07-98	03/25/14	302	SFA	MISC	1.120	USH 018	MOUNT HOREB - MADISON	\$100,000 - \$249,999
								RAYMOND ROAD TO SEMINOLE HIGHWAY	
								TRF MIT 1206-07-77/78/FY 2014	
								MAJORS	NON-FEDERAL
2015	1204-06-75	02/10/15	303	LET	RECST	0.834	USH 018	BARNEVELD - MOUNT HOREB	\$1,000,000 - \$1,999,999
								(CTH E INTERSECTION)	
								CONST OPS - GRADE, BASE & SURFACE	
								BACKBONE	NATIONAL HIGHWAY PER
2015	1206-07-45	09/25/15	302	UTL	RECSTE	1.770	USH 018	MOUNT HOREB - MADISON	\$1,000,000 - \$1,999,999
								CTH PD TO RAYMOND ROAD	
								UTL OPS - LEVEL OF EFFORT	
								MAJORS	NON-FEDERAL
2015	1206-07-87	06/25/15	302	MIS	RECSTE	1.100	USH 018	MOUNT HOREB - MADISON	\$100,000 - \$249,999
								MADISON BELTLINE	
								ITS PO ITEMS FOR 1206-07-84 FY 2015	
								MAJORS	NON-FEDERAL
2015	1206-07-93	03/25/15	302	SFA	MISC	1.100	USH 018	MOUNT HOREB - MADISON	\$100,000 - \$249,999
								RAYMOND ROAD TO SEMINOLE HIGHWAY	
								TRF MIT 1206-07-78/FY 2015	
								MAJORS	NON-FEDERAL
2016	1206-07-74	12/13/16	302	LET	RECSTE	0.010	USH 018	MOUNT HOREB - MADISON	\$17,000,000 - \$19,999,999
								CTH PD TO RAYMOND ROAD/PHASE 1	
								CONST OPS/RECSTE	
								MAJORS	NATIONAL HIGHWAY PER

**2014-2017 FINAL STIP Project Listing
SW Region
DANE County**

Year	Project	Schd Dt	Pgm	Contract Type	Concept	Net Miles	HWY	Project Description WISDOT Program	Estimate Anticipated Funding
2016	1206-07-94	03/25/16	302	SFA	MISC	1.100	USH 018	MOUNT HOREB - MADISON	\$100,000 - \$249,999
								RAYMOND ROAD TO SEMINOLE HIGHWAY	
								TRF MIT 1206-07-78/FY 2016	
								MAJORS	NON-FEDERAL
2017	1200-02-22	07/25/17	303	R/E	RECSTE	0.010	USH 018	DODGEVILLE - MADISON	\$500,000 - \$749,999
								CTH F INTERCHANGE	
								R/E OPERATIONS	
								BACKBONE	NON-FEDERAL
2017	1206-07-75	11/14/17	302	LET	RECSTE	1.770	USH 018	MOUNT HOREB - MADISON	\$45,000,000 - \$49,999,999
								CTH PD TO RAYMOND ROAD/PHASE 2	
								CONST OPS/RECSTE	
								MAJORS	NATIONAL HIGHWAY PER
2017	1206-07-99	02/25/17	302	SFA	MISC	0.010	USH 018	MOUNT HOREB - MADISON	\$0 - \$99,999
								CTH PD INTERSECTION	
								TRF MITIGATION/1206-07-74 CONST	
								MAJORS	NON-FEDERAL
	5845-01-06		303	I/E	RECST	0.200	USH 051	STOUGHTON - MADISON	\$100,000 - \$249,999
								STH 138 INTERSECTION	
								PE/ROUNDAABOUT/IMPROVE INTERSECTION	
								STATE 3R	NON-FEDERAL
2014	5410-02-71	05/13/14	303	LET	RDMTN	0.500	USH 051	STOUGHTON - DEFOREST	\$250,000 - \$499,999
								PFLAUM ROAD INTERSECTION	
								CONST OPS/INTERSECTION IMPROVEMENTS	
								SAFETY (REGULAR HSIP)	HWY SFE S-LU EXT
2014	5410-02-72	05/13/14	303	LET	RDMTN	0.500	USH 051	STOUGHTON - DEFOREST	\$250,000 - \$499,999
								BUCKEYE ROAD INTERSECTION	
								CONST OPS/INTERSECTION IMPROVEMENTS	

**2014-2017 FINAL STIP Project Listing
SW Region
DANE County**

Year	Project	Schd Dt	Pgm	Contract Type	Concept	Net Miles	HWY	Project Description WISDOT Program	Estimate Anticipated Funding
								SAFETY (REGULAR HSIP)	HWY SFE S-LU EXT
2014	5410-05-01	02/25/14	302	C/E	RECSTE	0.090	USH 051	MADISON - DEFOREST	\$100,000 - \$249,999
								USH 151 & USH 51 INTERSECTION	
								PE/LOCAL LAND USE STUDY	
								MAJORS	NON-FEDERAL
2014	5411-02-24	01/25/14	303	R/E	BRRPL	0.090	USH 051	STOUGHTON-MADISON	\$100,000 - \$249,999
								COTTAGE GROVE RD SB BRIDGE B-13-210	
								RE OPS	
								SHR BRIDGES	NON-FEDERAL
2014	5411-02-44	05/25/14	303	UTL	RECST	0.090	USH 051	STOUGHTON - MADISON	\$0 - \$99,999
								COTTAGE GROVE RD SB BRIDGE B-13-210	
								UTILITY OPS / LOE	
								STATE 3R	NON-FEDERAL
2014	5411-02-74	12/09/14	303	LET	BRRPL	0.090	USH 051	STOUGHTON - MADISON	\$8,000,000 - \$8,999,999
								COTTAGE GROVE RD SB BRIDGE B-13-632	
								CONST OPS/BRIDGE REPLACEMENT	
								SHR BRIDGES	NATIONAL HIGHWAY PER
2015	5390-00-72	02/10/15	302	LET	RESURF	1.680	USH 051	JANESVILLE - STOUGHTON	\$750,000 - \$999,999
								SOUTH DANE COUNTY LINE TO I-39	
								CONST OPS/RESURF/TEMPORARY ROUTE	
								MAJORS	NON-FEDERAL
2015	5845-01-61	04/14/15	303	LET	RESURF	0.730	USH 051	STOUGHTON - MADISON	\$500,000 - \$749,999
								SILVERADO DRIVE TO ROBY ROAD	
								CONST/PATCH & OVLY/SIGNALS	
								STATE 3R	NON-FEDERAL
	1111-02-09		303	I/E	PVRPLA	3.860	USH 151	C SUN PRAIRIE	\$2,000,000 - \$2,999,999
								MAIN STREET TO CTH VV	

**2014-2017 FINAL STIP Project Listing
SW Region
DANE County**

Year	Project	Schd Dt	Pgm	Contract Type	Concept	Net Miles	HWY	Project Description WISDOT Program	Estimate Anticipated Funding
								DESIGN/PAVEMENT REPLACEMENT	
								BACKBONE	NAT'L HWY SYSTEM
2016	1111-02-78	07/12/16	303	LET	RESURF	3.860	USH 151	C SUN PRAIRIE	\$5,000,000 - \$5,999,999
								MAIN STREET TO CTH VV	
								CONST OPS/MILL & OVERLAY	
								BACKBONE	NATIONAL HIGHWAY PER
2016	1111-02-88	06/25/16	303	MIS	MISC	3.860	USH 151	C SUN PRAIRIE	\$0 - \$99,999
								MAIN STREET TO CTH VV	
								ITS INCIDENTAL ITEMS FOR 1111-02-78	
								BACKBONE	NATIONAL HIGHWAY PER
2017	1111-02-63	03/14/17	303	LET	BRSHRM	0.010	USH 151	MADISON - SUN PRAIRIE	\$100,000 - \$249,999
								DUAL RAMP BRIDGES B-13-0395 & -0396	
								CONST OPS/BRSHRM BPC/PM ELIGIBLE	
								BACKBONE	NATIONAL HIGHWAY PER
2017	1111-03-70	07/11/17	303	LET	RESURF	2.420	USH 151	SUN PRAIRIE - BEAVER DAM	\$5,000,000 - \$5,999,999
								CTH VV TO STH 73	
								CONST/RESURF BOTH RDWYS/O'LAY BRDGS	
								BACKBONE	NATIONAL HIGHWAY PER
2014	4713-48-10	02/25/14	305	MIS	TOPM	0.000	VAR HWY	DANE COUNTY PAVEMENT MARKING	\$100,000 - \$249,999
								LOCATIONS ON STN PER ANNUAL PLAN	
								TRF OPS/PAVEMENT MARKING TMAS CY14	
								STATE HIGHWAY OPERATIONS PROGRAM	SURFACE TRANS FLEX -

**2014-2017 FINAL STIP Project Listing
SW Region
DODGE County**

Year	Project	Schd Dt	Pgm	Contract Type	Concept	Net Miles	HWY	Project Description WISDOT Program	Estimate Anticipated Funding
2015	3897-00-69	03/10/15	206	LET	RECST	1.600	CTH S	IRON RIDGE - EAST COUNTY LINE	\$0 - \$99,999
								WSOR TO ALBERT STREET	
								CONST OPS/WATERMAIN	
								STP RURAL	NON-FEDERAL
2015	3897-00-70	03/10/15	206	LET	RECST	1.600	CTH S	IRON RIDGE - EAST COUNTY LINE	\$1,000,000 - \$1,999,999
								STH 67 TO CTH WS	
								CONST OPS/RECONSTRUCTION	
								STP RURAL	STP <5K POPULATION S
2014	3888-00-70	05/13/14	205	LET	BRRPL	0.085	LOC STR	CITY OF HORICON, EAST LAKE STREET	\$0 - \$99,999
								ROCK RIVER BRIDGE B-14-0909	
								UTL/SANITARY SEWER & WATER	
								LOCAL BRIDGES	NON-FEDERAL
2015	6995-00-73	02/10/15	206	LET	RECST	0.500	LOC STR	C BEAVER DAM, MCKINLEY STREET	\$1,000,000 - \$1,999,999
								PROSPECT AVENUE TO E BURNETT STREET	
								CONST OPS/RECONSTRUCTION	
								STP URBAN 5,000 - 20,000	STP 5-200K POP - MAP
2015	6083-00-73	03/11/15	303	LET	RECST	0.180	STH 033	CENTER & FRONT STREET, C BEAVER DAM	\$1,000,000 - \$1,999,999
								MAPLE STREET TO SPRING STREET	
								CONST OPS - GRADE, BASE & SURFACE	
								SAFETY (REGULAR HSIP)	HIGHWAY SAFETY IMP P
2015	6083-00-78	03/11/15	303	LET	RECST	0.180	STH 033	CENTER & FRONT STREET, C BEAVER DAM	\$1,000,000 - \$1,999,999
								MAPLE STREET TO SPRING STREET	
								CONST OPS/SANITARY SEWER & WATER	
								STATE 3R	NON-FEDERAL
2016	1411-04-09	05/25/16	303	C/E	MISC	21.810	STH 033	BEAVER DAM - WEST BEND	\$500,000 - \$749,999
								USH 151 TO E COUNTY LINE	
								CORRIDOR PRESERVATION STUDY	

**2014-2017 FINAL STIP Project Listing
SW Region
DODGE County**

Year	Project	Schd Dt	Pgm	Contract Type	Concept	Net Miles	HWY	Project Description WISDOT Program	Estimate Anticipated Funding
								STATE 3R	NATIONAL HIGHWAY PER
2014	6090-06-23	01/25/14	303	R/E	RECST	1.160	STH 049	MAIN STREET, C OF WAUPUN	\$250,000 - \$499,999
								STATE STREET TO COUNTY PARK ROAD	
								LPA R/E OPERATIONS	
								STATE 3R	NON-FEDERAL
2014	6090-06-43	09/25/14	303	UTL	RECST	1.160	STH 049	MAIN STREET, C OF WAUPUN	\$0 - \$99,999
								STATE STREET TO COUNTY PARK ROAD	
								UTL OPS	
								STATE 3R	NON-FEDERAL
2015	6090-06-75	11/10/15	303	LET	RECST	1.160	STH 049	MAIN STREET, C OF WAUPUN	\$4,000,000 - \$4,999,999
								STATE STREET TO COUNTY PARK ROAD	
								CONST OPS/RECONSTRUCTION	
								STATE 3R	NATIONAL HIGHWAY PER
2015	6090-06-76	11/10/15	303	LET	RECST	1.160	STH 049	MAIN STREET, C OF WAUPUN	\$2,000,000 - \$2,999,999
								STATE STREET TO COUNTY PARK ROAD	
								CONST OPS/SANITARY & WATER	
								STATE 3R	NON-FEDERAL
2016	3042-00-09	05/25/16	303	C/E	MISC	15.860	STH 060	LOWELL - HARTFORD	\$250,000 - \$499,999
								STH 26 TO S GOODLAND ROAD	
								CORRIDOR PRESERVATION STUDY	
								STATE 3R	STP ANY AREAS
2014	3364-00-60	01/25/14	303	LFA	RDMTN	0.160	STH 175	THERESA - LOMIRA	\$0 - \$99,999
								MENOMINEE STREET TO HENNI STREET	
								LFA/ MILL, PATCH AND OVERLAY	
								STATE 3R	NON-FEDERAL
2015	3364-03-41	06/25/15	303	UTL	RECST	0.710	STH 175	MILWAUKEE STREET, VILLAGE OF LOMIRA	\$0 - \$99,999
								CHURCH STREET TO MAPLE STREET	

**2014-2017 FINAL STIP Project Listing
SW Region
DODGE County**

Year	Project	Schd Dt	Pgm	Contract Type	Concept	Net Miles	HWY	Project Description WISDOT Program	Estimate Anticipated Funding
								UTL/WE ENERGIES ELECTRIC PARCEL 80	
								STATE 3R	NON-FEDERAL
2015	3364-03-42	06/25/15	303	UTL	RECST	0.710	STH 175	MILWAUKEE STREET, VILLAGE OF LOMIRA	\$0 - \$99,999
								CHURCH STREET TO MAPLE STREET	
								UTL/WE ENERGIES GAS PARCEL 83	
								STATE 3R	NON-FEDERAL
2015	3364-03-72	12/08/15	303	LET	RECST	0.710	STH 175	MILWAUKEE STREET, VILLAGE OF LOMIRA	\$1,000,000 - \$1,999,999
								CHURCH STREET TO MAPLE STREET	
								CONST OPS - GRADE, BASE & SURFACE	
								STATE 3R	STP ANY AREAS
2015	3364-03-73	12/08/15	303	LET	RECST	0.710	STH 175	MILWAUKEE STREET, VILLAGE OF LOMIRA	\$500,000 - \$749,999
								CHURCH STREET TO MAPLE STREET	
								CONST OPS-SANITARY SEWER AND WATER	
								STATE 3R	NON-FEDERAL
	1107-00-02		303	I/E	PVRPLA	7.360	USH 041	MILWAUKEE - FOND DU LAC ROAD	\$2,000,000 - \$2,999,999
								(STH 28 - NORTH COUNTY LINE)	
								PRE-CONSTRUCTION ENG/PAV'T REPLACEM	
								BACKBONE	NAT'L HWY SYSTEM
2015	1107-00-74	04/14/15	303	LET	RESURF	7.320	USH 041	ALLENTON - FOND DU LAC	\$10,000,000 - \$10,999,999
								SOUTH CNTY LINE TO NORTH CNTY LINE	
								CONST OPS/MILL & OVERLAY	
								BACKBONE	NATIONAL HIGHWAY PER
2014	4714-48-10	02/25/14	305	MIS	TOPM	0.000	VAR HWY	DODGE COUNTY PAVEMENT MARKING	\$100,000 - \$249,999
								LOCATIONS ON STN PER ANNUAL PLAN	
								TRF OPS/PAVEMENT MARKING TMAS CY14	
								STATE HIGHWAY OPERATIONS PROGRAM	SURFACE TRANS FLEX -
2014	6207-03-73	12/09/14	206	LET	MISC	0.000	VAR HWY	DODGE COUNTY, SAFETY IMPROVEMENTS 3	\$250,000 - \$499,999

**2014-2017 FINAL STIP Project Listing
SW Region
DODGE County**

Year	Project	Schd Dt	Pgm	Contract Type	Concept	Net Miles	HWY	Project Description WISDOT Program	Estimate Anticipated Funding
								COUNTY COLLECTOR ROUTES	
								CONST OPS/SAFETY IMPROVEMENTS 3	
								SAFETY - HIGH RISK RURAL ROADS	HSIP-HIGH RISK RURAL

**2014-2017 FINAL STIP Project Listing
SW Region
GRANT County**

Year	Project	Schd Dt	Pgm	Contract Type	Concept	Net Miles	HWY	Project Description WISDOT Program	Estimate Anticipated Funding
2014	5801-00-76	04/08/14	205	LET	BRRPL	0.970	CTH K	CTH T - STH 133	\$500,000 - \$749,999
								BIG GREEN RIVER BRIDGE B-22-0282	
								CONST OPS/BRIDGE REPLACEMENT	
								LOCAL BRIDGES	BRIDGE 85% ON/OFF S-
2016	5589-01-74	09/13/16	303	LET	RECOND	0.980	STH 133	MAIN STREET, V OF WOODMAN	\$1,000,000 - \$1,999,999
								S VILLAGE LIMIT TO N VILLAGE LIMIT	
								CONST OP//GRADE BASE AND SURFACE	
								STATE 3R	STP NON-URBAN
2014	5108-00-74	04/08/14	205	LET	BRRPL	0.047	TWN RD	T ELLENBORO, AIRPORT ROAD	\$250,000 - \$499,999
								BR PLATTE RIVER BRIDGE B22-0280	
								CONST OPS/BRIDGE REPLACEMENT	
								LOCAL BRIDGES	BR REP & REH 20% ON/
2014	5691-00-78	05/13/14	205	LET	BRRPL	0.085	TWN RD	T NORTH LANCASTER, BADGER ROAD	\$250,000 - \$499,999
								BRANCH MARTIN BRIDGE B-22-0283	
								CONST OPS/BRIDGE REPLACEMENT	
								LOCAL BRIDGES	BRIDGE PROG 15% OFF
2014	5721-00-74	08/12/14	205	LET	BRRPL	0.050	TWN RD	TOWN OF JAMESTOWN, EAGLE POINT ROAD	\$1,000,000 - \$1,999,999
								(BNSF RAILWAY CO BRIDGE B-22-0272)	
								CONST OPS/BRIDGE REPLACEMENT	
								LOCAL BRIDGES	(117) BRIDGE 15% OFF
2014	5985-00-76	02/11/14	205	LET	BRRPL	0.057	TWN RD	T POTOSI, RIVER LANE ROAD	\$250,000 - \$499,999
								REGAN BRANCH BRIDGE B-22-0281	
								CONST OPS/BRIDGE REPLACEMENT	
								LOCAL BRIDGES	STP OFF-SYSTEM BRIDG
2014	1650-06-20	04/25/14	303	R/E	RECOND	17.700	USH 061	DICKEYVILLE - LANCASTER	\$100,000 - \$249,999
								HICKORY LANE TO ALONA LANE	
								R/E ACQUISITION	

**2014-2017 FINAL STIP Project Listing
SW Region
GRANT County**

Year	Project	Schd Dt	Pgm	Contract Type	Concept	Net Miles	HWY	Project Description WISDOT Program	Estimate Anticipated Funding
								STATE 3R	NON-FEDERAL
2014	1650-06-23	04/25/14	303	R/E	RECOND	9.800	USH 061	LANCASTER - BOSCOBEL	\$100,000 - \$249,999
								CITY LIMITS ST TO FENNIMORE CL	
								RE OPS	
								STATE 3R	NON-FEDERAL
2015	1208-00-69	01/25/15	303	OST	BRSHRM	0.010	USH 061	DUBUQUE - DICKEYVILLE	\$100,000 - \$249,999
								DUBUQUE BRIDGE B-22-0060	
								CONST OPS/REIMB IA PLATFORM/CATWALK	
								BACKBONE	NON-FEDERAL
2015	1650-06-40	03/25/15	303	UTL	RECOND	17.700	USH 061	DICKEYVILLE - LANCASTER	\$100,000 - \$249,999
								HICKORY LANE TO ALONA LANE	
								UTL OPS/ LOE	
								STATE 3R	NON-FEDERAL
2016	1650-06-73	11/08/16	303	LET	RECOND	9.800	USH 061	LANCASTER - BOSCOBEL	\$9,000,000 - \$9,999,999
								CITY LIMITS ST TO FENNIMORE CL	
								CONST OPS/PULVERIZE & OVERLAY	
								STATE 3R	NATIONAL HIGHWAY PER

**2014-2017 FINAL STIP Project Listing
SW Region
GREEN County**

Year	Project	Schd Dt	Pgm	Contract Type	Concept	Net Miles	HWY	Project Description WISDOT Program	Estimate Anticipated Funding
2015	5605-00-70	03/10/15	206	LET	RECOND	0.660	CTH E	BRODHEAD - ALBANY	\$1,000,000 - \$1,999,999
								MC EWEN STREET TO ST JOHN ROAD	
								CONST OPS/RECONDITION	
								STP RURAL	STP <5K POPULATION S
2014	5911-00-69	07/08/14	206	LET	RECST	0.450	CTH GG	CITY OF BRODHEAD, WEST 17TH STREET	\$0 - \$99,999
								WEST 8TH AVE TO 1ST CENTER AVENUE	
								CONST OPS/SANITARY SEWER	
								STP RURAL	NON-FEDERAL
2014	5911-00-70	07/08/14	206	LET	RECST	0.450	CTH GG	CITY OF BRODHEAD, WEST 17TH STREET	\$1,000,000 - \$1,999,999
								WEST 8TH AVE TO 1ST CENTER AVENUE	
								CONST OPS/RECONSTRUCT	
								STP RURAL	STP <5K POPULATION S
2014	5660-00-23	08/25/14	303	R/E	RDMTN	17.830	STH 059	MONROE - EVANSVILLE	\$0 - \$99,999
								WEISS LANE TO S JUNCTION STH 104	
								RE OPS	
								STATE 3R	NON-FEDERAL
2015	5660-00-63	12/09/15	303	LET	RDMTN	17.830	STH 059	MONROE - EVANSVILLE	\$5,000,000 - \$5,999,999
								WEISS LANE TO S JUNCTION STH 104	
								CONST OPS//PM MILL & OVERLAY	
								STATE 3R	STP <200,000 POPULAT
2014	1690-00-61	03/25/14	303	LFA	RDMTN	9.970	STH 069	MONROE - VERONA	\$0 - \$99,999
								WITTENWYLER ROAD TO NORTH CO LINE	
								LFA/CRACK FILLING	
								STATE 3R	NON-FEDERAL
2017	1690-00-82	09/12/17	303	LET	BRRPL	0.020	STH 069	MONROE - NEW GLARUS	\$250,000 - \$499,999
								WITTENWYLER CREEK BRIDGE B-23-175	
								CONST/REPLACE STRUCTURE	

**2014-2017 FINAL STIP Project Listing
SW Region
GREEN County**

Year	Project	Schd Dt	Pgm	Contract Type	Concept	Net Miles	HWY	Project Description WISDOT Program	Estimate Anticipated Funding
								SHR BRIDGES	BRIDGE PROG 85% ON/O
2017	5115-00-76	01/10/17	205	LET	BRRPL	0.050	TWN RD	ULLOM ROAD, T OF CADIZ	\$100,000 - \$249,999
								WHITEHEAD CREEK BRIDGE & APPROACHES	
								CONST OPS - STRUCTURE & APPROACHES	
								LOCAL BRIDGES	(117) BRIDGE 15% OFF

**2014-2017 FINAL STIP Project Listing
SW Region
IOWA County**

Year	Project	Schd Dt	Pgm	Contract Type	Concept	Net Miles	HWY	Project Description WISDOT Program	Estimate Anticipated Funding
2015	5698-00-74	03/10/15	205	LET	BRRPL	0.076	CTH E	CTH G - MIFFLIN	\$500,000 - \$749,999
								PECATONICA RIVER BRIDGE B-25-0170	
								CONST OPS/BRIDGE REPLACEMENT	
								LOCAL BRIDGES	BRIDGE PROG 15% OFF
2015	5979-00-76	03/10/15	206	LET	RECST	0.510	CTH E	CTH G - MIFFLIN	\$1,000,000 - \$1,999,999
								TOWN ROAD 46 TO LOG TOWN ROAD	
								CONST OPS/RECONSTRUCT	
								STP RURAL	STP <5K POPULATION S
2014	5106-00-75	05/13/14	205	LET	BRRPL	0.000	CTH HK	CTH K - CTH H	\$500,000 - \$749,999
								E BR PECATONICA RIVER BR B-25-0172	
								CONST OPS/BRIDGE REPLACEMENT	
								LOCAL BRIDGES	BRIDGE PROG 15% OFF
2014	5255-01-61	12/09/14	303	LET	RDMTN	3.270	STH 023	MINERAL POINT - SPRING GREEN	\$1,000,000 - \$1,999,999
								LOWER WYOMING ROAD TO N COUNTY LINE	
								CONST OPS//PM MILL AND OVERLAY	
								STATE 3R	STP <200,000 POPULAT
2014	5970-02-62	03/25/14	303	LFA	RDMTN	2.100	STH 039	HOLLANDALE - NEW GLARUS	\$100,000 - \$249,999
								CTH F TO BLUE MOUNDS BRANCH BRIDGE	
								LFA/MILL AND OVERLAY	
								STATE 3R	NON-FEDERAL
2014	5939-00-61	05/13/14	303	LET	RESURF	4.880	STH 080	COBB - AVOCA	\$1,000,000 - \$1,999,999
								CTH P TO STH 133	
								CONST/ASPHALT OVERLAY	
								STATE 3R	NON-FEDERAL
2014	5953-04-20	12/25/14	303	R/E	RECST	0.670	STH 191	C DODGEVILLE, E DIVISION STREET	\$0 - \$99,999
								IOWA STREET TO DIAMOND OAKS DRIVE	
								LPA/REAL ESTATE	

**2014-2017 FINAL STIP Project Listing
SW Region
IOWA County**

Year	Project	Schd Dt	Pgm	Contract Type	Concept	Net Miles	HWY	Project Description WISDOT Program	Estimate Anticipated Funding
								STATE 3R	NON-FEDERAL
2016	5953-04-40	06/25/16	303	UTL	RECST	0.670	STH 191	C DODGEVILLE, E DIVISION STREET	\$0 - \$99,999
								IOWA STREET TO DIAMOND OAKS DRIVE	
								UTL OPS/LEVEL OF EFFORT	
								STATE 3R	NON-FEDERAL
2016	5953-04-71	12/13/16	303	LET	RECST	0.670	STH 191	C DODGEVILLE, E DIVISION STREET	\$1,000,000 - \$1,999,999
								IOWA STREET TO DIAMOND OAKS DRIVE	
								CONST OPS/GRADE, BASE, AND SURFACE	
								STATE 3R	STP <200,000 POPULAT
2014	5626-00-72	05/13/14	205	LET	BRRPL	0.000	TWN RD	T BRIGHAM, CLAY HILL ROAD	\$250,000 - \$499,999
								GORDON CREEK BRIDGE B-25-0171	
								CONST OPS/ BRIDGE REPLACEMENT	
								LOCAL BRIDGES	BRIDGE PROG 15% OFF
2014	5699-00-20	07/25/14	205	R/E	BRRPL	0.000	TWN RD	T DODGEVILLE, BLOTZ ROAD	\$0 - \$99,999
								DODGE BRANCH BRIDGE P-25-0118	
								R/E OPERATIONS	
								LOCAL BRIDGES	BRIDGE PROG 15% OFF
2015	5699-00-75	03/10/15	205	LET	BRRPL	0.150	TWN RD	T DODGEVILLE, BLOTZ ROAD	\$250,000 - \$499,999
								DODGE BRANCH BRIDGE B-25-0169	
								CONST OPS/BRIDGE REPLACEMENT	
								LOCAL BRIDGES	BRIDGE PROG 15% OFF
	1204-05-03		303	I/E	RESURF	19.360	USH 018	DODGEVILLE - MOUNT HOREB	\$500,000 - \$749,999
								CTH Y TO TOWN HALL ROAD	
								DESIGN/RESURFACE EB RDWY	
								BACKBONE	NON-FEDERAL
2014	1204-02-26	02/25/14	303	R/E	RECSTE	1.480	USH 018	DODGEVILLE - MT HOREB	\$250,000 - \$499,999
								CTH BB INTERCHANGE	

**2014-2017 FINAL STIP Project Listing
SW Region
IOWA County**

Year	Project	Schd Dt	Pgm	Contract Type	Concept	Net Miles	HWY	Project Description WISDOT Program	Estimate Anticipated Funding
								RE OPS/EARLY ACQUISITION	
								BACKBONE	NON-FEDERAL
2015	1204-02-27	01/25/15	303	R/E	RECSTE	1.480	USH 018	DODGEVILLE - MT HOREB	\$500,000 - \$749,999
								CTH BB INTERCHANGE	
								R/E OPS	
								BACKBONE	NON-FEDERAL
2016	1204-02-46	06/25/16	303	UTL	RECSTE	1.480	USH 018	DODGEVILLE - MT HOREB	\$0 - \$99,999
								CTH BB INTERCHANGE	
								UTL OPS	
								BACKBONE	NON-FEDERAL
2016	1204-02-76	12/13/16	303	LET	RECSTE	1.480	USH 018	DODGEVILLE - MT HOREB	\$15,000,000 - \$16,999,999
								CTH BB INTERCHANGE	
								CONST OPS/RECONSTRUCTION EXPANSION	
								SAFETY (REGULAR HSIP)	HIGHWAY SAFETY IMP P
2016	1204-04-77	08/09/16	303	LET	PVRPLA	3.340	USH 151	PLATTEVILLE - MADISON	\$7,000,000 - \$7,999,999
								STH 23 TO USH 18/B-25-16,21,22	
								CONST OPS/PAVRPL/BRI DECK O'LAY	
								BACKBONE	NATIONAL HIGHWAY PER
2017	1204-04-78	08/08/17	303	LET	PVRPLA	3.340	USH 151	PLATTEVILLE - MADISON	\$6,000,000 - \$6,999,999
								STH 23 TO USH 18	
								CONST OPS/PVRPLA & DK RPLA/OVERLAY	
								BACKBONE	NATIONAL HIGHWAY PER
2017	1204-04-97	03/25/17	303	SFA	MISC	3.340	USH 151	PLATTEVILLE - MADISON	\$0 - \$99,999
								STH 23 TO USH 18/B-25-16,21,22	
								TRF MIT 1204-04-77	
								BACKBONE	NON-FEDERAL
2014	4725-48-10	02/25/14	305	MIS	TOPM	0.000	VAR HWY	IOWA COUNTY PAVEMENT MARKING	\$250,000 - \$499,999

**2014-2017 FINAL STIP Project Listing
SW Region
IOWA County**

Year	Project	Schd Dt	Pgm	Contract Type	Concept	Net Miles	HWY	Project Description WISDOT Program	Estimate Anticipated Funding
								LOCATIONS ON STN PER ANNUAL PLAN	
								TRF OPS/PAVEMENT MARKING TMAS CY14	
								STATE HIGHWAY OPERATIONS PROGRAM	SURFACE TRANS FLEX -

**2014-2017 FINAL STIP Project Listing
SW Region
JEFFERSON County**

Year	Project	Schd Dt	Pgm	Contract Type	Concept	Net Miles	HWY	Project Description WISDOT Program	Estimate Anticipated Funding
	1067-02-07		303	I/E	BRRPL	4.100	IH 094	LAKE MILLS - OCONOMOWOC	\$2,000,000 - \$2,999,999
								ROCK/CRAWFORD RV B-28-44,47,584,585	
								DESIGN/REPLACE B-28-44,47,584,585	
								BACKBONE	NATIONAL HIGHWAY PER
2015	1066-02-61	11/10/15	303	LET	RDMTN	34.040	IH 094	MADISON - OCONOMOWOC	\$1,000,000 - \$1,999,999
								CTH N TO E JEFFERSON COUNTY LINE	
								CONST OPS/RDMTN/PM ELIGIBLE	
								BACKBONE	NATIONAL HIGHWAY PER
2017	1066-06-70	01/10/17	303	LET	BRRHB	0.010	IH 094	AZTALAN - JOHNSON CREEK	\$750,000 - \$999,999
								CTH N B-28-0046	
								CONST/BRIDGE DECK REPLACEMENT	
								BACKBONE	NATIONAL HIGHWAY PER
2014	3050-02-20	08/25/14	303	R/E	RECOND	0.710	STH 019	SUN PRAIRIE - WATERTOWN	\$100,000 - \$249,999
								MCKAY WAY TO STRUC B-28-104	
								R/E ACQUISITION	
								STATE 3R	NON-FEDERAL
2016	3050-02-40	05/25/16	303	UTL	RECOND	0.710	STH 019	SUN PRAIRIE - WATERTOWN	\$0 - \$99,999
								MCKAY WAY TO STRUCTURE B-28-104	
								UTL OPS LOE	
								STATE 3R	NON-FEDERAL
2017	3050-02-72	12/12/17	303	LET	RECOND	0.790	STH 019	SUN PRAIRIE - WATERTOWN	\$2,000,000 - \$2,999,999
								MCKAY WAY TO B-28-104/STH 89 INT	
								CONST/MILL &OVLY,RECOND,REPL STRUC	
								STATE 3R	STP ANY AREAS
2017	3050-02-73	12/12/17	303	LET	RECOND	0.710	STH 019	SUN PRAIRIE - WATERTOWN	\$250,000 - \$499,999
								MCKAY WAY TO B-28-104/STH 89 INT	
								CONST/REPLACE SANITARY & WATER MAIN	

**2014-2017 FINAL STIP Project Listing
SW Region
JEFFERSON County**

Year	Project	Schd Dt	Pgm	Contract Type	Concept	Net Miles	HWY	Project Description WISDOT Program	Estimate Anticipated Funding
								STATE 3R	NON-FEDERAL
2014	1390-04-98	07/08/14	302	LET	MISC	0.010	STH 026	JEFFERSON BYPASS	\$750,000 - \$999,999
								CTH W TO CTH J	
								CONST/SALT STORAGE FACILITY	
								MAJORS	NON-FEDERAL
2014	3290-00-52	01/25/14	303	R/R	MISC	8.060	STH 089	LAKE MILLS - WATERLOO	\$100,000 - \$249,999
								IH 94 TO SVL WATERLOO	
								CONST OPS RR CROSSING SIGNALS	
								STATE 3R	NON-FEDERAL
2017	3576-02-81	07/11/17	303	LET	BRRHB	0.010	STH 106	FORT ATKINSON - PALMYRA	\$500,000 - \$749,999
								BARK RIVER BRIDGE B-28-8	
								CONST/REPLACE & WIDEN DECK	
								SHR BRIDGES	STP <200,000 POPULAT
2014	3632-00-71	12/09/14	205	LET	BRRPL	0.100	TWN RD	WEST RIVER ROAD BRIDGE & APPROACHES	\$500,000 - \$749,999
								TOWN OF CONCORD	
								CONST OPS - STRUCTURE & APPROACHES	
								LOCAL BRIDGES	BRIDGE 15% OFF SYSTE
	3575-02-03		303	I/E	RECST	0.920	USH 012	C FORT ATKINSON, WHITEWATER AVENUE	\$250,000 - \$499,999
								SOUTH 3RD STREET TO FOX HILL ROAD	
								PE/GRADE, BASE, AND SURFACE	
								STATE 3R	NAT'L HWY SYSTEM
2016	3575-03-71	11/08/16	303	LET	RECST	5.460	USH 012	FORT ATKINSON - WHITEWATER	\$6,000,000 - \$6,999,999
								FOX HILL ROAD TO WHITEWATER BYPASS	
								CONST OPS/PULVERIZE AND OVERLAY	
								STATE 3R	NATIONAL HIGHWAY PER

**2014-2017 FINAL STIP Project Listing
SW Region
JUNEAU County**

Year	Project	Schd Dt	Pgm	Contract Type	Concept	Net Miles	HWY	Project Description WISDOT Program	Estimate Anticipated Funding
2016	5808-00-71	03/08/16	206	LET	RECOND	5.670	CTH HH	REEDSBURG - LYNDON STATION	\$2,000,000 - \$2,999,999
								SOUTH COUNTY LINE TO WRIGHT STREET	
								CONST OPS/RECONDITION	
								STP RURAL	STP <5K POPULATION S
	1016-00-39		303	I/E	RDMTN	49.700	IH 090	TOMAH - PORTAGE	\$250,000 - \$499,999
								CAMP DOUGLAS TO STH 33	
								DESIGN// CONCRETE PAVEMENT REPAIR	
								BACKBONE	NON-FEDERAL
	1016-03-31		303	I/E	BRSHRM	0.080	IH 090	TOMAH - MAUSTON	\$100,000 - \$249,999
								LEMONWEIR RVR BRGS B-29-32,33,46,47	
								DESIGN/BRSHRM/MISC STRUCTURE REPAIR	
								BACKBONE	NON-FEDERAL
	1016-04-32		303	I/E	BRRHB	0.010	IH 090	TOMAH - MAUSTON	\$0 - \$99,999
								CTH M BRIDGES B-29-0048 & B-29-0049	
								DESIGN/PRE-CON ENG/BRIDGE REHAB	
								BACKBONE	NON-FEDERAL
	1016-05-03		303	I/E	PVRPLA	4.910	IH 090	MAUSTON - WISCONSIN DELLS	\$1,000,000 - \$1,999,999
								STH 58 TO SEVEN MILE CREEK	
								DESIGN/PRE-CON ENG/PAV'T REPLACEM	
								BACKBONE	NATIONAL HIGHWAY PER
	1016-05-05		303	I/E	RESURF	4.910	IH 090	MAUSTON - WISCONSIN DELLS	\$250,000 - \$499,999
								STH 58 TO SEVEN MILE CREEK	
								DESIGN/RESURFACE	
								BACKBONE	NATIONAL HIGHWAY PER
	1016-05-06		303	I/E	BRRPL	0.020	IH 090	MAUSTON - WISCONSIN DELLS	\$500,000 - \$749,999
								19TH AVE & 24TH AVE BRIDGES	
								DESIGN/REPLACE BRI B-29-24,27,28	

**2014-2017 FINAL STIP Project Listing
SW Region
JUNEAU County**

Year	Project	Schd Dt	Pgm	Contract Type	Concept	Net Miles	HWY	Project Description WISDOT Program	Estimate Anticipated Funding
								BACKBONE	NATIONAL HIGHWAY PER
	1016-05-33		303	I/E	BRSHRM	0.020	IH 090	MAUSTON - WISCONSIN DELLS B-29-34, B-29-35, B-29-36, B-29-37	\$100,000 - \$249,999
								DESIGN/CONCRETE DECK OVERLAYS	
								BACKBONE	NATIONAL HIGHWAY PER
	1016-08-08		303	I/E	PVRPLA	9.090	IH 090	MAUSTON - WISCONSIN DELLS 24TH AVENUE TO USH 12	\$1,000,000 - \$1,999,999
								DESIGN/PRE-CON ENG/PAV'T REPLACEM	
								BACKBONE	NATIONAL HIGHWAY PER
	1016-08-09		303	I/E	RESURF	9.090	IH 090	MAUSTON - WISCONSIN DELLS 24TH AVENUE TO USH 12	\$250,000 - \$499,999
								DESIGN/RESURFACE	
								BACKBONE	NATIONAL HIGHWAY PER
2014	1016-05-79	12/09/14	303	LET	RESURF	3.990	IH 090	MAUSTON - WISCONSIN DELLS SEVEN MILE CREEK TO 24TH AVENUE	\$5,000,000 - \$5,999,999
								CONST//RESURFACE BOTH ROADWAYS	
								BACKBONE	NATIONAL HIGHWAY PER
2015	1016-00-92	02/25/15	303	SFA	MISC	49.700	IH 090	TOMAH - PORTAGE CAMP DOUGLAS TO STH 33	\$100,000 - \$249,999
								TRF MIT 1016-00-62	
								BACKBONE	NON-FEDERAL
2016	1016-00-62	01/12/16	303	LET	RDMTN	49.700	IH 090	TOMAH - PORTAGE CAMP DOUGLAS TO STH 33	\$3,000,000 - \$3,999,999
								CONST OPS/RDMTN	
								BACKBONE	NON-FEDERAL
2016	1016-04-61	01/12/16	303	LET	BRSHRM	0.019	IH 090	TOMAH - MAUSTON 6TH AVENUE BRIDGE B-29-0050	\$250,000 - \$499,999

**2014-2017 FINAL STIP Project Listing
SW Region
JUNEAU County**

Year	Project	Schd Dt	Pgm	Contract Type	Concept	Net Miles	HWY	Project Description WISDOT Program	Estimate Anticipated Funding
								CONST OPS/BRSHRM	
								BACKBONE	NON-FEDERAL
2017	1018-00-71	08/08/17	303	LET	BRRHB	0.040	IH 090	MAUSTON TO NEW LISBON	\$1,000,000 - \$1,999,999
								STH 80 OVERHEAD & APPROACHES	
								BRIDGE REHAB B-29-0043	
								BACKBONE	NATIONAL HIGHWAY PER
2017	1018-00-91	06/25/17	303	SFA	MISC	0.240	IH 090	MAUSTON TO NEW LISBON	\$0 - \$99,999
								STH 80 OVERHEAD & APPROACHES	
								TRF MIT 1018-00-71	
								BACKBONE	NON-FEDERAL
2016	7010-01-60	07/25/16	303	LFA	RDMTN	11.210	STH 021	TOMAH - NECEDAH	\$100,000 - \$249,999
								JUNEAU CO LINE TO V NECEDAH	
								LFA/ASPH RUT FILLING & SHOULDERS	
								STATE 3R	NON-FEDERAL
2017	7010-01-61	01/10/17	303	LET	PVRPLA	11.810	STH 021	TOMAH - NECEDAH	\$6,000,000 - \$6,999,999
								W COUNTY LINE TO SHERIDAN AVENUE	
								CONST OPS//PULVERIZE & OVERLAY	
								STATE 3R	NATIONAL HIGHWAY PER
2014	1627-00-50	07/25/14	207	R/R	MISC	0.010	STH 080	MAIN STREET, VILLAGE OF NECEDAH	\$100,000 - \$249,999
								CANADIAN NATIONAL RR XING 392665B	
								RR-REPLACE&EXTEND CROSSING SURFACE	
								RAILROAD CROSSING REPAIR	NON-FEDERAL
2015	1430-01-21	06/25/15	303	R/E	BRRPL	0.290	STH 082	POINT BLUFF BRIDGE	\$500,000 - \$749,999
								WISCONSIN RIVER BRIDGE	
								RE	
								SHR LARGE BRIDGES	NON-FEDERAL
2015	1430-01-41	06/25/15	303	UTL	BRRPL	0.290	STH 082	POINT BLUFF BRIDGE	\$0 - \$99,999

**2014-2017 FINAL STIP Project Listing
SW Region
JUNEAU County**

Year	Project	Schd Dt	Pgm	Contract Type	Concept	Net Miles	HWY	Project Description WISDOT Program	Estimate Anticipated Funding
								WISCONSIN RIVER BRIDGE	
								UTILITIES	
								SHR LARGE BRIDGES	NON-FEDERAL
2016	1430-01-73	11/08/16	303	LET	BRRPL	0.290	STH 082	POINT BLUFF BRIDGE	\$20,000,000 - \$24,999,999
								WISCONSIN RIVER BRIDGE	
								HIGH COST BRIDGE, BRIDGE REPLACEMEN	
								SHR LARGE BRIDGES	STP <200,000 POPULAT
2015	6648-00-72	03/10/15	205	LET	BRRPL	0.050	TWN RD	TOWN OF LEMONWEIR, 19TH AVENUE SOUTH	\$500,000 - \$749,999
								LEMONWEIR RIVER BRIDGE B-29-0144	
								CONST/BRIDGE REPLACEMENT	
								LOCAL BRIDGES	NON-FEDERAL
2016	5880-02-72	03/08/16	303	LET	RECST	0.370	USH 012	C MAUSTON, E STATE STREET	\$2,000,000 - \$2,999,999
								HANOVER STREET TO PINE STREET	
								CONST OPS//GRADE, BASE, AND SURFACE	
								STATE 3R	STP <200,000 POPULAT
2016	5880-02-73	03/08/16	303	LET	RECST	0.370	USH 012	C MAUSTON, E STATE STREET	\$500,000 - \$749,999
								HANOVER STREET TO PINE STREET	
								CONST OPS//SAN SEWER & WATER MAIN	
								STATE 3R	NON-FEDERAL

**2014-2017 FINAL STIP Project Listing
SW Region
LA CROSSE County**

Year	Project	Schd Dt	Pgm	Contract Type	Concept	Net Miles	HWY	Project Description WISDOT Program	Estimate Anticipated Funding
2015	5991-03-03	04/25/15	290	LLC	MISC	0.000	CTH B	LACROSSE CO HEALTH DEPT, CLINTON ST	\$0 - \$99,999
								BAINBRIDGE STREET TO AVON STREET	
								CONST/TRAVEL&BIKE LN MARKNG,SIGNAGE	
								SAFE ROUTES TO SCHOOL	SAFE ROUTES TO SCHOO
2015	5991-08-09	03/10/15	206	LET	RECOND	0.460	CTH B	C LA CROSSE, GILLETTE STREET	\$1,000,000 - \$1,999,999
								RIVER VALLEY DRIVE TO STH 16	
								STP-FREIGHT PILOT/CONST OPS/RECOND	
								STP URBAN 50,000 - 200,000	STP 5-200K POP - MAP
2014	7067-00-00	01/25/14	206	C/E	RECOND	3.000	CTH SN	ONALASKA - HOLMEN	\$0 - \$99,999
								CTH S TO ALPINE LANE	
								DESGIN/PLAN CHECK REVIEW/RECOND	
								STP URBAN 50,000 - 200,000	NON-FEDERAL
	1071-07-06		303	I/E	PVRPLA	6.620	IH 090	LACROSSE-SPARTA	\$1,000,000 - \$1,999,999
								STH 16 TO CTH C/B-32-23 TO B-32-28	
								DESIGN/PAVEMENT & BRIDGE REPLACEM	
								BACKBONE	NATIONAL HIGHWAY PER
	1071-08-04		303	I/E	RECOND	1.860	IH 090	LA CROSSE - SPARTA	\$1,000,000 - \$1,999,999
								STH 16 INTERCHANGE AREA/B-32-53&-54	
								DESIGN/INTERCH AREA IMPROVE/RECOND	
								BACKBONE	NATIONAL HIGHWAY PER
	1071-08-31		303	I/E	BRRPL	0.040	IH 090	LA CROSSE - SPARTA	\$100,000 - \$249,999
								B-32-34,35,46,47,48,49,73,75	
								DESIGN/BR REPLAC/CONC O'LAY/PAINT	
								BACKBONE	NATIONAL HIGHWAY PER
2014	1071-06-22	01/25/14	303	R/E	RECSTE	2.540	IH 090	USH 53/STH 35-THEATER RD	\$0 - \$99,999
								USH 53/STH 35 INTCHG TO THEATRE RD	
								RIGHT OF WAY OPER	

**2014-2017 FINAL STIP Project Listing
SW Region
LA CROSSE County**

Year	Project	Schd Dt	Pgm	Contract Type	Concept	Net Miles	HWY	Project Description WISDOT Program	Estimate Anticipated Funding
								BACKBONE	NON-FEDERAL
2014	1071-06-42	01/25/14	303	UTL	RECST	2.660	IH 090	USH 53/STH 35-THEATER RD/PHASE 1	\$0 - \$99,999
								USH 53/STH 35 INTCHG TO THEATRE RD	
								UTL OPS/EXCEL ENERGY/ELECTRIC DISTR	
								BACKBONE	NON-FEDERAL
2014	1071-06-43	01/25/14	303	UTL	RECST	2.660	IH 090	USH 53/STH 35-THEATER RD/PHASE 1	\$100,000 - \$249,999
								USH 53/STH 35 INTCHG TO THEATRE RD	
								UTL OPS/EXCEL ENERGY/TRANSMISSION	
								BACKBONE	NON-FEDERAL
2014	1071-06-77	12/09/14	303	LET	PVRPLA	1.950	IH 090	MN STATE LN-USH 53/35	\$7,000,000 - \$7,999,999
								ROUND LAKE BR TO BLACK RIVER BR/WB	
								CONST/WB PVRPLA/B-32-49 & 51	
								BACKBONE	NATIONAL HIGHWAY PER
2014	1071-06-78	12/09/14	303	LET	RECST	2.660	IH 090	USH 53/35-THEATER RD	\$15,000,000 - \$16,999,999
								BLACK RIVER BR TO THEATER RD/WB RWY	
								CONST/RECST WB/B-32-43,44,108,219	
								BACKBONE	NATIONAL HIGHWAY PER
2014	1071-06-80	03/11/14	303	LET	RECST	3.749	IH 090	USH 53/35-THEATER RD	\$5,000,000 - \$5,999,999
								BLACK RIVER BR TO THEATER RD/PREP	
								CONST/TEMP PAV/B107,108,36	
								BACKBONE	A/C NATIONAL HIGHWAY
2015	1071-06-79	12/08/15	303	LET	RECST	2.660	IH 090	USH 53/35-THEATER RD	\$15,000,000 - \$16,999,999
								BLACK RIVER BR TO THEATER RD/EB RWY	
								CONST/RECST EB RDWY/B-32-218,107	
								BACKBONE	NATIONAL HIGHWAY PER
2015	1071-06-81	12/08/15	303	LET	PVRPLA	1.950	IH 090	MN STATE LN-USH 53/35	\$9,000,000 - \$9,999,999
								ROUND LAKE BR TO BLACK RIVER BR/EB	

**2014-2017 FINAL STIP Project Listing
SW Region
LA CROSSE County**

Year	Project	Schd Dt	Pgm	Contract Type	Concept	Net Miles	HWY	Project Description WISDOT Program	Estimate Anticipated Funding
								CONST//EB PVRPLA/B-32-48,52,75	
								BACKBONE	NATIONAL HIGHWAY PER
2015	1071-06-97	06/25/15	303	SFA	MISC	2.480	IH 090	STH 35-THEATER RD/B32-36,43,107	\$100,000 - \$249,999
								1.08&.8 M E OF STH 35 & ST 35/US 53	
								TRF MIT 1071-06-77	
								BACKBONE	NON-FEDERAL
2015	1071-06-98	01/25/15	303	SFA	MISC	2.660	IH 090	USH 53/STH 35-THEATER RD/PHASE 1	\$100,000 - \$249,999
								USH 53/STH 35 INTCHG TO THEATRE RD	
								TRF MIT 1071-06-78	
								BACKBONE	NON-FEDERAL
2016	1071-06-85	06/25/16	303	MIS	MISC	2.660	IH 090	USH 53/35-THEATER RD	\$0 - \$99,999
								BLACK RIVER BR TO THEATER RD/EB RDY	
								ITS INCIDENTAL ITEMS FOR 1071-06-79	
								BACKBONE	NATIONAL HIGHWAY PER
2016	1071-06-96	01/25/16	303	SFA	MISC	1.500	IH 090	LACROSSE - SPARTA	\$100,000 - \$249,999
								CTH CO TO THEATER ROAD	
								DSP TRF MIT 1071-06-80	
								BACKBONE	NON-FEDERAL
2016	1071-06-99	01/25/16	303	SFA	MISC	2.660	IH 090	STH 35-THEATER RD/B32-37,44,108	\$100,000 - \$249,999
								.52&.81 M W OF ST 157 & ST 35/US 53	
								TRF MIT 1071-06-79	
								BACKBONE	NON-FEDERAL
2017	1074-00-70	07/11/17	303	LET	BRRPL	0.010	IH 090	LA CROSSE - SPARTA	\$1,000,000 - \$1,999,999
								FISH CREEK B-32-64	
								CONST/BRIDGE REPLACEMENT	
								BACKBONE	NATIONAL HIGHWAY PER
2014	5991-00-18	04/25/14	290	LLC	MISC	0.000	LOC STR	V OF WEST SALEM, PED IMPROVEMENTS	\$0 - \$99,999

**2014-2017 FINAL STIP Project Listing
SW Region
LA CROSSE County**

Year	Project	Schd Dt	Pgm	Contract Type	Concept	Net Miles	HWY	Project Description WISDOT Program	Estimate Anticipated Funding
								VARIOUS LOCATIONS	
								CONST/CURB RAMPS,SIGNS,PVMT MARKING	
								SAFE ROUTES TO SCHOOL	SAFE ROUTES TO SCHOO
2014	5991-02-50	07/25/14	290	LLC	MISC	0.000	LOC STR	C OF ONALASKA, GREAT RIVER STATE TR	\$100,000 - \$249,999
								STH 35 & MAIN STREET TO 3RD AVENUE	
								CONST-BIKE/PED PATH, LANDSCAPING	
								LOCAL ENHANCEMENTS	STP ENHANCEMENT
2014	5991-05-98	07/25/14	290	C/E	MISC	0.000	LOC STR	C OF LACROSSE,SIDEWALK CONNECTIONS	\$0 - \$99,999
								VARIOUS LOCATIONS	
								PE-PLAN CHECK/SIDEWALK,SIGN,RACK	
								SAFE ROUTES TO SCHOOL	SAFE ROUTES TO SCHOO
2014	5991-09-38	09/25/14	290	LLC	MISC	0.000	LOC STR	V OF HOLMEN, SIDEWALK CONNECTIONS	\$250,000 - \$499,999
								VARIOUS LOCATIONS	
								CONST / SIDEWALK & SIGNALS	
								SAFE ROUTES TO SCHOOL	SAFE ROUTES TO SCHOO
2015	5991-03-05	06/25/15	290	LLC	MISC	0.000	LOC STR	TOWN OF CAMPBELL, PED IMPROVEMENTS	\$0 - \$99,999
								VARIOUS LOCATIONS	
								CONST/CROSSWALK IMPRVMNTS, SIGNAGE	
								SAFE ROUTES TO SCHOOL	SAFE ROUTES TO SCHOO
2015	5991-05-99	06/25/15	290	LLC	MISC	0.000	LOC STR	C OF LACROSSE,SIDEWALK CONNECTIONS	\$100,000 - \$249,999
								VARIOUS LOCATIONS	
								CONST/SIDEWALK, SIGN, RACK	
								SAFE ROUTES TO SCHOOL	SAFE ROUTES TO SCHOO
2015	5991-07-32	06/25/15	290	LLC	MISC	0.000	LOC STR	C OF LACROSSE, PED IMPROVEMENTS	\$0 - \$99,999
								VARIOUS LOCATIONS	
								CONST OPS - PED SIGNAGE/CURB RAMPS	
								SAFE ROUTES TO SCHOOL	SAFE ROUTES TO SCHOO

**2014-2017 FINAL STIP Project Listing
SW Region
LA CROSSE County**

Year	Project	Schd Dt	Pgm	Contract Type	Concept	Net Miles	HWY	Project Description WISDOT Program	Estimate Anticipated Funding
2014	5991-05-09	08/12/14	290	LET	MISC	0.000	NON HWY	C OF LACROSSE,DAIRYLAND POWER TRAIL	\$100,000 - \$249,999
								GILLETTE STREET TO NORTH STREET	
								CONST OPS - BIKE/PEDESTRIAN TRAIL	
								LOCAL ENHANCEMENTS	STP ENHANCEMENT
2014	5991-05-95	08/12/14	290	LET	MISC	0.000	NON HWY	C LA CROSSE, NORTHSIDE CONNECTOR TR	\$100,000 - \$249,999
								NORTH STREET TO SALEM ROAD	
								ENHANCEMENT BIKE/PED TRAIL	
								LOCAL ENHANCEMENTS	STP ENHANCEMENT
2014	5991-07-19	08/12/14	290	LET	MISC	0.000	NON HWY	LACROSSE-ONALASKA OAK ST CONNECTION	\$3,000,000 - \$3,999,999
								SALEM ROAD TO ENTERPRISE AVENUE	
								CONST-BIKE/PED BRIDGE	
								LOCAL ENHANCEMENTS	STP ENHANCEMENT
2014	7190-05-75	07/25/14	290	LLC	MISC	0.000	NON HWY	GREAT RIVER CULTURAL & TOURISM CNTR	\$100,000 - \$249,999
								(STH 35 & STH 157) PHASE 1	
								CONST OP-INFORMATION&LEARNING CENTR	
								SCENIC BYWAYS	NATIONAL SCENIC BYWA
2014	7190-05-76	07/25/14	290	LLC	MISC	0.000	NON HWY	GREAT RIVER CULTURAL & TOURISM CNTR	\$750,000 - \$999,999
								STH 35 & STH 157, PHASE 2	
								CONST-INFORMATION & LEARNING CENTER	
								SCENIC BYWAYS	NATIONAL SCENIC BYWA
2015	1070-00-01	07/25/15	303	C/E	MISC	0.000	NON HWY	AIRPORT POND WETLAND MIT SITE	\$0 - \$99,999
								FRENCH ISLAND DISTRICT	
								MONITOR WETLAND SITE	
								WETLAND BANKING	NON-FEDERAL
	7575-01-03		303	I/E	RECSTE	1.250	STH 016	LACROSSE - SPARTA	\$750,000 - \$999,999
								GILLETTE STREET TO STH 157	
								PE//GRADE, BASE, AND SURFACE	

**2014-2017 FINAL STIP Project Listing
SW Region
LA CROSSE County**

Year	Project	Schd Dt	Pgm	Contract Type	Concept	Net Miles	HWY	Project Description WISDOT Program	Estimate Anticipated Funding
								STATE 3R	NATIONAL HIGHWAY PER
	7575-01-04		303	I/E	RECSTE	0.890	STH 016	LACROSSE - SPARTA	\$500,000 - \$749,999
								STH 157 TO SOUTH KINNEY COULEE ROAD	
								PE//GRADE, BASE, AND SURFACE	
								STATE 3R	NATIONAL HIGHWAY PER
2014	7570-02-28	02/25/14	303	R/E	RECSTE	3.050	STH 016	I 90-WEST SALEM/LANDFILL RD-VETS PK	\$0 - \$99,999
								LANDFILL RD ELY TO STH 16 WB	
								RE OPS	
								STATE 3R	NON-FEDERAL
2014	7570-05-61	05/13/14	303	LET	RECOND	0.400	STH 016	LA CROSSE - SPARTA	\$100,000 - \$249,999
								CTH DE AND CTH E INTERSECTIONS	
								CONST/RECOND/ADD BYPASS LANES	
								SAFETY (REGULAR HSIP)	HIGHWAY SAFETY IMP P
2014	7575-01-02	12/25/14	303	C/E	RECSTE	5.040	STH 016	LACROSSE - SPARTA	\$1,000,000 - \$1,999,999
								LACROSSE STREET TO CTH OS	
								PE/PRELIM DESIGN TO ENV DOC	
								STATE 3R	NON-FEDERAL
2014	7575-08-22	01/25/14	303	R/E	RECST	0.220	STH 016	CASS STREET, C LACROSSE	\$750,000 - \$999,999
								4TH STREET TO 7TH STREET	
								R/E OPS//LPA	
								STATE 3R	NON-FEDERAL
2015	7570-02-77	12/08/15	303	LET	RECSTE	2.770	STH 016	I 90-WEST SALEM/LANDFILL RD-VETS PK	\$13,000,000 - \$13,999,999
								LANDFILL RD ELY TO STH 16 WB	
								RECONSTRUCTION, EXPANSION	
								STATE 3R	STP <200,000 POPULAT
2015	7575-01-62	11/10/15	303	LET	RDMTN	2.060	STH 016	LACROSSE - SPARTA	\$2,000,000 - \$2,999,999
								LACROSSE STREET TO GILLETTE STREET	

**2014-2017 FINAL STIP Project Listing
SW Region
LA CROSSE County**

Year	Project	Schd Dt	Pgm	Contract Type	Concept	Net Miles	HWY	Project Description WISDOT Program	Estimate Anticipated Funding
								CONST OPS//JOINT REPAIR & OVERLAY	
								STATE 3R	NON-FEDERAL
2016	7575-01-05	06/25/16	303	C/E	BRRPLE	1.410	STH 016	LACROSSE - SPARTA	\$2,000,000 - \$2,999,999
								CMSTPP RR STRUCTURE B-32-111	
								DESIGN/STRUCTURE RECONSTR	
								SHR LARGE BRIDGES	NON-FEDERAL
2017	7575-08-72	02/14/17	303	LET	RECST	0.220	STH 016	CASS STREET, C LACROSSE	\$2,000,000 - \$2,999,999
								4TH STREET TO 7TH STREET	
								CONST OPS/GRADE, BASE, SURFACE	
								STATE 3R	STP <200,000 POPULAT
2017	7575-08-73	02/14/17	303	LET	RECST	0.220	STH 016	CASS STREET, C LACROSSE	\$250,000 - \$499,999
								4TH STREET TO 7TH STREET	
								CONST OPS//SANITARY/WATER/HAZMAT	
								STATE 3R	NON-FEDERAL
2014	5121-09-45	07/25/14	303	UTL	RECST	6.730	STH 033	LAX-CASHTON/KIRSCHNER RD-E CO LINE	\$0 - \$99,999
								KIRSCHNER RD ELY TO MONROE CO LINE	
								UTL OPS/BANGOR MUNICIPAL	
								STATE 3R	NON-FEDERAL
2014	5121-09-46	07/25/14	303	UTL	RECST	6.730	STH 033	LAX-CASHTON/KIRSCHNER RD-E CO LINE	\$100,000 - \$249,999
								KIRSCHNER RD ELY TO MONROE CO LINE	
								UTL OPS/CENTURYTEL	
								STATE 3R	NON-FEDERAL
2014	5121-09-47	07/25/14	303	UTL	RECST	6.730	STH 033	LAX-CASHTON/KIRSCHNER RD-E CO LINE	\$0 - \$99,999
								KIRSCHNER RD ELY TO MONROE CO LINE	
								UTL OPS/COON VLY FARMERS TELE COOP	
								STATE 3R	NON-FEDERAL
2014	5121-09-48	07/25/14	303	UTL	RECST	6.730	STH 033	LAX-CASHTON/KIRSCHNER RD-E CO LINE	\$0 - \$99,999

**2014-2017 FINAL STIP Project Listing
SW Region
LA CROSSE County**

Year	Project	Schd Dt	Pgm	Contract Type	Concept	Net Miles	HWY	Project Description WISDOT Program	Estimate Anticipated Funding
								KIRSCHNER RD ELY TO MONROE CO LINE	
								UTL OPS/XCEL ENERGY	
								STATE 3R	NON-FEDERAL
2014	5121-09-73	12/09/14	303	LET	RECST	6.890	STH 033	LAX-CASHTON/KIRSCHNER RD-E CO LINE	\$8,000,000 - \$8,999,999
								KIRSCHNER RD ELY TO MONROE CO LINE	
								RECONST	
								STATE 3R	STP <200,000 POPULAT
	5163-07-02		303	I/E	RECST	2.550	STH 035	GENOA - LACROSSE	\$1,000,000 - \$1,999,999
								LACROSSE CO LINE TO GARNER PLACE	
								PE/RECONFIGURE INTERSECTION	
								STATE 3R	NATIONAL HIGHWAY PER
	5163-07-30		303	I/E	RDMTN	2.550	STH 035	GENOA - LACROSSE	\$100,000 - \$249,999
								LAX COUNTY LINE TO GARNER PLACE	
								PE/JT REPAIR & OVERLAY	
								STATE 3R	NON-FEDERAL
2014	7190-03-21	07/25/14	303	R/E	RECOND	0.490	STH 035	LACROSSE - TREMPEALEAU	\$250,000 - \$499,999
								BN RR BRIDGE TO 2ND AVE SW	
								R/E OPS	
								STATE 3R	NON-FEDERAL
2015	5163-07-60	04/14/15	303	LET	RDMTN	2.550	STH 035	GENOA - LACROSSE	\$1,000,000 - \$1,999,999
								LAX COUNTY LINE TO GARNER PLACE	
								CONST/JT REPAIR & OVERLAY	
								STATE 3R	NON-FEDERAL
2015	7190-03-71	12/08/15	303	LET	RECOND	0.420	STH 035	LACROSSE - TREMPEALEAU	\$6,000,000 - \$6,999,999
								BN RR BRIDGE TO 2ND AVE SW	
								CONST OPS/REPLACE PAVT-BRI/B320224	
								COMMUNITY SENSITIVE DESIGN	NATIONAL HIGHWAY PER

**2014-2017 FINAL STIP Project Listing
SW Region
LA CROSSE County**

Year	Project	Schd Dt	Pgm	Contract Type	Concept	Net Miles	HWY	Project Description WISDOT Program	Estimate Anticipated Funding
2015	7190-06-71	12/08/15	303	LET	RECST	3.470	STH 035	ONALASKA-USH 53	\$8,000,000 - \$8,999,999
								POPLAR ST TO USH 53	
								CONST OP//GRADE BASE & SURFACE	
								STATE 3R	NATIONAL HIGHWAY PER
2015	7190-06-80	12/08/15	303	LET	RECST	3.470	STH 035	ONALASKA-USH 53	\$250,000 - \$499,999
								POPLAR ST TO USH 53	
								CONST OPS/SANITARY SEWER & WATER	
								STATE 3R	NON-FEDERAL
2015	7190-06-81	12/08/15	303	LET	RECST	3.470	STH 035	ONALASKA-USH 53	\$2,000,000 - \$2,999,999
								POPLAR ST TO USH 53	
								CONST OPS/SANITARY SEWER	
								STATE 3R	NON-FEDERAL
2016	7190-03-72	12/13/16	303	LET	RECOND	0.500	STH 035	LACROSSE - TREMPLEAU	\$4,000,000 - \$4,999,999
								BN RR BRIDGE TO 2ND AVE SW	
								CONST OPS/REPLACE PAVT/DECK B320067	
								STATE 3R	NATIONAL HIGHWAY PER
2014	7930-08-60	02/25/14	303	LFA	RDMTN	14.460	STH 108	STH 16-NORTH COUNTY LINE	\$250,000 - \$499,999
								FR CTH C NLY TO LAX/JACKSON CO LN	
								RDMTN/CUL REPL& RESTORE DITCHES/CRC	
								STATE 3R	NON-FEDERAL
2014	5820-01-71	02/11/14	303	LET	RECST	0.805	STH 162	COON VALLEY - BANGOR	\$1,000,000 - \$1,999,999
								H HUNDT ROAD TO KAMMEL COULEE ROAD	
								CONST OPS/RECST CURVE	
								SAFETY (REGULAR HSIP)	HWY SFE S-LU EXT
2014	5820-01-73	12/09/14	303	LET	RECOND	0.580	STH 162	LAX-CASHTON/STH 33-DUTCH CREEK BR	\$1,000,000 - \$1,999,999
								STH 33 NLY .57 M TO DUTCH CREEK BR	
								RECONST/BRI REPLACEM B-32-0215	

**2014-2017 FINAL STIP Project Listing
SW Region
LA CROSSE County**

Year	Project	Schd Dt	Pgm	Contract Type	Concept	Net Miles	HWY	Project Description WISDOT Program	Estimate Anticipated Funding
								STATE 3R	STP <200,000 POPULAT
2015	5820-01-62	11/10/15	303	LET	RESURF	8.620	STH 162	COON VALLEY-BANGOR	\$3,000,000 - \$3,999,999
								DUTCH CREEK BR TO STH 16	
								CONST OPS//MILL & OVERLAY	
								STATE 3R	NON-FEDERAL
2015	7925-01-61	04/25/15	303	LFA	RDMTN	12.120	STH 162	STH 16 - NORTH COUNTY LINE	\$250,000 - \$499,999
								FR STH 16 NLY TO LACROSSE CO LINE	
								RDMNT/CULV REPL/RESTORE DITCHES/CRC	
								STATE 3R	NON-FEDERAL
	1641-06-31		303	I/E	RDMTN	0.640	USH 014	LACROSSE - WESTBY	\$0 - \$99,999
								N MARION ROAD TO GARNER PLACE	
								PE/CONCRETE JOINT PATCHING	
								STATE 3R	NON-FEDERAL
	1641-06-32		303	I/E	BRRHB	0.010	USH 014	LACROSSE - WESTBY	\$0 - \$99,999
								STRUCTURE B-32-0082	
								PE/CONC OVERLAY & REPLACE RAILING	
								STATE 3R	NON-FEDERAL
2015	1641-02-22	03/25/15	303	R/E	RECST	1.060	USH 014	C LA CROSSE, SOUTH AVENUE	\$3,000,000 - \$3,999,999
								GREEN BAY STREET TO WARD AVENUE	
								R/E OPS FOR RECST 1641-02-72	
								STATE 3R	NON-FEDERAL
2015	1641-03-22	08/25/15	303	R/E	RECST	0.510	USH 014	MORMON COULEE RD, C LA CROSSE	\$1,000,000 - \$1,999,999
								LOSEY BLVD TO BROADVIEW PLACE	
								R/E OPS	
								STATE 3R	NON-FEDERAL
2016	1641-06-61	02/09/16	303	LET	RDMTN	0.640	USH 014	LACROSSE - WESTBY	\$250,000 - \$499,999
								N MARION ROAD TO GARNER PLACE	

**2014-2017 FINAL STIP Project Listing
SW Region
LA CROSSE County**

Year	Project	Schd Dt	Pgm	Contract Type	Concept	Net Miles	HWY	Project Description WISDOT Program	Estimate Anticipated Funding
								CONST/CONCRETE JOINT PATCHING	
								STATE 3R	NON-FEDERAL
2016	1641-06-62	02/09/16	303	LET	BRRHB	0.010	USH 014	LACROSSE - WESTBY	\$250,000 - \$499,999
								STRUCTURE B-32-0082	
								CONS/CONC OVERLAY & REPLACE RAILING	
								STATE 3R	NON-FEDERAL
2017	1641-02-72	11/14/17	303	LET	RECST	1.060	USH 014	C LACROSSE, SOUTH AVENUE	\$5,000,000 - \$5,999,999
								GREEN BAY STREET TO WARD AVENUE	
								CONST/HSIP & GRADE, BASE, SURFACE	
								SAFETY (REGULAR HSIP)	HWY SFE S-LU EXT
2017	1641-03-42	02/25/17	303	UTL	RECST	0.510	USH 014	MORMON COULEE RD, C LA CROSSE	\$250,000 - \$499,999
								LOSEY BLVD TO BROADVIEW PLACE	
								UTL LOE	
								STATE 3R	NON-FEDERAL
	1071-06-10		303	I/E	RECST	0.650	USH 053	LA CROSSE - GALESVILLE	\$1,000,000 - \$1,999,999
								LIVINGSTON ST TO WEST GEORGE ST	
								DESIGN/RECONSTRUCT NB & SB	
								BACKBONE	NATIONAL HIGHWAY PER
2014	1071-06-23	11/25/14	303	R/E	RECST	0.650	USH 053	LA CROSSE - GALESVILLE	\$1,000,000 - \$1,999,999
								LIVINGSTON ST TO WEST GEORGE ST	
								R/E OPS FOR RECST 1071-06-82	
								BACKBONE	NON-FEDERAL
2016	1071-06-82	12/13/16	303	LET	RECST	0.650	USH 053	LA CROSSE - GALESVILLE	\$10,000,000 - \$10,999,999
								LIVINGSTON ST TO WEST GEORGE ST	
								CONST/RECONSTRUCT NB & SB	
								BACKBONE	NATIONAL HIGHWAY PER
2016	1071-06-83	12/13/16	303	LET	RECST	1.560	USH 053	USH 53/35 - THEATER RD	\$6,000,000 - \$6,999,999

**2014-2017 FINAL STIP Project Listing
SW Region
LA CROSSE County**

Year	Project	Schd Dt	Pgm	Contract Type	Concept	Net Miles	HWY	Project Description WISDOT Program	Estimate Anticipated Funding
								WEST GEORGE ST TO BN RR BRIDGE	
								CONST/RECONSTRUCT NB & SB/B-32-38	
								BACKBONE	NON-FEDERAL
2016	1630-08-48	01/25/16	302	UTL	RECST	1.610	USH 053	USH 14/61 - I-90/GILLETTE ST - I-90	\$750,000 - \$999,999
								GILLETTE ST NLY TO INT 90	
								UTILITY OPER	
								MAJORS	NON-FEDERAL
2016	1630-08-70	04/12/16	302	LET	RECST	4.270	USH 053	USH 14/61 - I-90/WETLAND MITIGATION	\$250,000 - \$499,999
								USH 14/61 NLY TO I-90	
								RECONST-MITIGATION	
								MAJORS	NON-FEDERAL
2016	1630-08-86	08/09/16	302	LET	RECST	1.610	USH 053	USH14/61 - I-90//GILLETTE - I-90	\$20,000,000 - \$24,999,999
								GILLETTE ST NLY TO I-90	
								RECONSTRUCTION (GRADING/NEW STRUCT)	
								MAJORS	NATIONAL HIGHWAY PER
2017	1630-08-88	11/14/17	302	LET	RECST	1.610	USH 053	USH14/61 - I-90//GILLETTE - I-90	\$20,000,000 - \$24,999,999
								GILLETTE ST NLY TO I-90	
								RECONSTRUCTION (SURFACE)	
								MAJORS	NATIONAL HIGHWAY PER

**2014-2017 FINAL STIP Project Listing
SW Region
LAFAYETTE County**

Year	Project	Schd Dt	Pgm	Contract Type	Concept	Net Miles	HWY	Project Description WISDOT Program	Estimate Anticipated Funding
2015	5675-00-70	04/12/15	205	LET	BRRPL	0.066	CTH N	CTH D - CTH M	\$250,000 - \$499,999
								CHERRY CREEK BRIDGE P-33-0072	
								CONST OPS/BRIDGE REPLACEMENT	
								LOCAL BRIDGES	BRIDGE PROG 15% OFF
2014	5635-01-72	06/25/14	290	LLC	MISC	3.500	NON HWY	BELMONT MOUND TRAIL	\$1,000,000 - \$1,999,999
								PLATTEVILLE TO BELMONT	
								CONST OPS - BIKE/PED PATH	
								LOCAL ENHANCEMENTS	STP ENHANCEMENT
2016	1706-01-09	01/25/16	303	C/E	MISC	55.410	STH 011	DUBUQUE - MONROE	\$250,000 - \$499,999
								USH 61 TO STH 81 NORTH	
								CORRIDOR PRESERVATION & ACCESS	
								STATE 3R	NATIONAL HIGHWAY PER
2014	5590-03-21	08/25/14	303	R/E	BRRPL	0.000	STH 078	WIOTA - ARGYLE ROAD	\$0 - \$99,999
								CHERRY CREEK BRIDGE	
								R/E OPERATIONS	
								SHR BRIDGES	NON-FEDERAL
2016	5590-03-60	09/13/16	303	LET	RDMTN	7.220	STH 078	WIOTA - ARGYLE	\$2,000,000 - \$2,999,999
								CTH D TO SOUTH LIMIT V ARGYLE	
								CONST OPS/MILL & OVERLAY	
								STATE 3R	NON-FEDERAL
2016	5590-03-71	09/13/16	303	LET	BRRPL	0.000	STH 078	WIOTA - ARGYLE	\$250,000 - \$499,999
								CHERRY CREEK BRIDGE B-33-0093	
								CONST OPS/BRIDGE REPLACEMENT	
								SHR BRIDGES	BRIDGE PROG 85% ON/O
2014	5944-03-44	03/25/14	303	UTL	MISC	0.320	STH 081	DARLINGTON - ARGYLE	\$0 - \$99,999
								WELLS STREET TO CLAY STREET	
								UTILITY OPS / ALLIANT ENERGY	

**2014-2017 FINAL STIP Project Listing
SW Region
LAFAYETTE County**

Year	Project	Schd Dt	Pgm	Contract Type	Concept	Net Miles	HWY	Project Description WISDOT Program	Estimate Anticipated Funding
								STATE 3R	NON-FEDERAL
2014	5944-03-84	07/08/14	303	LET	MISC	0.000	STH 081	DARLINGTON - ARGYLE	\$1,000,000 - \$1,999,999
								WELLS STREET TO CLAY STREET	
								CONST OPS/REPLACE RETAINING WALL	
								STATE 3R	NON-FEDERAL
2014	5944-03-85	07/08/14	303	LET	MISC	0.320	STH 081	DARLINGTON - ARGYLE	\$0 - \$99,999
								WELLS STREET TO CLAY STREET	
								CONST OPS/UTILITY ADJUSTMENTS	
								STATE 3R	NON-FEDERAL
2017	5944-03-83	11/14/17	303	LET	MISC	0.850	STH 081	DARLINGTON - ARGYLE	\$1,000,000 - \$1,999,999
								STH 23 TO WILDCAT ROAD	
								CONST OPS/REPLACE RETAINING WALLS	
								STATE 3R	NON-FEDERAL
2015	5625-00-74	11/10/15	205	LET	BRRPL	0.095	TWN RD	T BENTON, S GALENA ROAD	\$250,000 - \$499,999
								BR GALENA RIVER BRIDGE B33-0124	
								CONST OPS/BRIDGE REPLACEMENT	
								LOCAL BRIDGES	BRIDGE PROG 15% OFF
2015	5648-00-74	11/10/15	205	LET	BRRPL	0.000	TWN RD	T FAYETTE, GANT ROAD	\$250,000 - \$499,999
								YELLOWSTONE RIVER BRIDGE B-33-0126	
								CONST OPS/BRIDGE REPLACEMENT	
								LOCAL BRIDGES	BRIDGE PROG 15% OFF
2015	5720-00-73	03/10/15	205	LET	BRRHB	0.016	TWN RD	T WILLOW SPRINGS, FERNDAL ROAD	\$100,000 - \$249,999
								PECATONICA RIVER BRIDGE P-33-0144	
								CONST OPS/BRIDGE REHAB	
								LOCAL BRIDGES	BRIDGE PROG 15% OFF

**2014-2017 FINAL STIP Project Listing
SW Region
MONROE County**

Year	Project	Schd Dt	Pgm	Contract Type	Concept	Net Miles	HWY	Project Description WISDOT Program	Estimate Anticipated Funding
2015	5019-00-70	01/13/15	205	LET	BRRPL	0.100	CTH BC	STH 16 - SPARTA	\$250,000 - \$499,999
								BIG CREEK BRIDGE B-41-0297	
								CONST OPS/BRIDGE REPLACEMENT	
								LOCAL BRIDGES	BRIDGE PROG 15% OFF
	1077-02-02		303	I/E	PVRPLA	10.340	IH 090	SPARTA - TOMAH	\$4,000,000 - \$4,999,999
								STH 16 TO CTH M	
								DESIGN/PAVEMENT REPLACEMENT	
								BACKBONE	NATIONAL HIGHWAY PER
2016	1071-02-60	02/09/16	303	LET	RDMTN	23.040	IH 090	LACROSSE - TOMAH	\$2,000,000 - \$2,999,999
								W COUNTY LINE TO USH 12	
								CONST OPS/CONC RPR/PM ELIGIBLE	
								BACKBONE	NON-FEDERAL
2017	1071-02-61	01/10/17	303	LET	BRSHRM	0.000	IH 090	LA CROSSE - SPARTA	\$750,000 - \$999,999
								LTL LACRSS&LEON VLY B41-76,77,79,80	
								CONST OPS/DECK O'LAY/PM APPR 7/2011	
								BACKBONE	NATIONAL HIGHWAY PER
2017	1071-02-62	01/10/17	303	LET	BRSHRM	0.000	IH 090	SPARTA - TOMAH	\$250,000 - \$499,999
								FARMERS VALLEY CREEK B-41-0088&0089	
								CONST OPS/DK O'LAY/PM APPR 20112707	
								BACKBONE	NATIONAL HIGHWAY PER
2017	1071-02-63	01/10/17	303	LET	BRSHRM	0.000	IH 090	SPARTA - TOMAH	\$250,000 - \$499,999
								STH 16 BRIDGE B-41-0111	
								CONST OPS/DK O'LAY/APPR 2011/09/02	
								BACKBONE	NATIONAL HIGHWAY PER
2017	1077-01-64	07/11/17	303	LET	BRSHRM	0.030	IH 090	LA CROSSE - TOMAH	\$2,000,000 - \$2,999,999
								B-41-0084, B-41-0090, B-32-0060	
								CONST/CONCRETE DECK OVERLAYS	

**2014-2017 FINAL STIP Project Listing
SW Region
MONROE County**

Year	Project	Schd Dt	Pgm	Contract Type	Concept	Net Miles	HWY	Project Description WISDOT Program	Estimate Anticipated Funding
								BACKBONE	NATIONAL HIGHWAY PER
	1023-06-02		303	I/E	BRRHB	0.040	IH 094	BLACK RIVER FALLS - TOMAH	\$0 - \$99,999
								B-41-0062, 0064, 0066, & 0068	
								DESIGN/CONC DK OVERLAYS/DK RPLA	
								BACKBONE	NON-FEDERAL
2014	1023-02-74	12/09/14	303	LET	PVRPLA	6.360	IH 094	KIRBY - USH 12	\$25,000,000 - \$29,999,999
								1.26 M EAST OF CTH E ELY TO USH 12	
								CONST OPS/BRI REPLACEM B410284-289	
								BACKBONE	NATIONAL HIGHWAY PER
2014	1023-02-80	05/13/14	303	LET	RECST	6.560	IH 094	BLACK RIVER FALLS - TOMAH	\$2,000,000 - \$2,999,999
								CTH EW TO STH 21//B-41-69	
								CONST OPS/PREP FOR 1023-02-74	
								BACKBONE	NATIONAL HIGHWAY PER
2015	1023-02-92	03/25/15	303	SFA	MISC	6.500	IH 094	KIRBY - USH 12	\$100,000 - \$249,999
								1.26 M EAST OF CTH E ELY TO USH 12	
								TRF MIT 1023-02-74	
								BACKBONE	NON-FEDERAL
2016	1023-06-61	12/13/16	303	LET	RDMTN	0.000	IH 094	BLACK RIVER FALLS - TOMAH	\$250,000 - \$499,999
								N COUNTY LINE TO CTH EW	
								CONST OPS/RDMTN/PM ELIGIBLE	
								BACKBONE	NON-FEDERAL
2015	7016-00-04	01/25/15	290	LLC	MISC	0.000	LOC STR	C OF SPARTA,PED IMPROVEMENTS	\$0 - \$99,999
								VARIOUS LOCATIONS	
								CONST/SIDEWALK, PATH, BIKE RACKS	
								SAFE ROUTES TO SCHOOL	SAFE ROUTES TO SCHOO
2015	7016-00-73	03/10/15	205	LET	BRRHB	0.100	LOC STR	C SPARTA, E MAIN STREET	\$250,000 - \$499,999
								BEAVER CREEK BRIDGE P-41-0716	

**2014-2017 FINAL STIP Project Listing
SW Region
MONROE County**

Year	Project	Schd Dt	Pgm	Contract Type	Concept	Net Miles	HWY	Project Description WISDOT Program	Estimate Anticipated Funding
								CONST OPS/BRIDGE REHABILITATION	
								LOCAL BRIDGES	BRIDGE PROG 15% OFF
2014	5144-01-21	06/25/14	303	R/E	RECSTE	0.000	STH 027	IH 90-STH 16//CITY OF SPARTA	\$1,000,000 - \$1,999,999
								RIVER ROAD TO STH 16	
								RIGHT OF WAY OPER	
								STATE 3R	NON-FEDERAL
2015	5144-01-45	06/25/15	303	UTL	RECSTE	0.580	STH 027	IH 90-STH 16//CITY OF SPARTA	\$0 - \$99,999
								RIVER ROAD TO STH 16	
								UTL OPS/	
								STATE 3R	NON-FEDERAL
2016	5144-01-75	01/12/16	303	LET	RECSTE	0.580	STH 027	IH 90-STH 16//CITY OF SPARTA	\$3,000,000 - \$3,999,999
								RIVER ROAD TO STH 16	
								CONST OPS//RECSTE	
								STATE 3R	STP ANY AREAS
2014	5100-08-22	07/25/14	303	R/E	RECOND	1.220	STH 033	CASHTON - HILLSBORO	\$100,000 - \$249,999
								STH 27 TO V CASHTON EVL	
								RE OPS	
								STATE 3R	NON-FEDERAL
2014	5122-02-61	12/09/14	303	LET	RDMTN	8.490	STH 033	LACROSSE - CASHTON	\$2,000,000 - \$2,999,999
								LACROSSE CO LINE TO STH 27	
								CONST/MILL & OVERLAY PAVEMENT	
								STATE 3R	NON-FEDERAL
2016	5100-08-72	12/13/16	303	LET	RECOND	1.220	STH 033	CASHTON - HILLSBORO	\$3,000,000 - \$3,999,999
								STH 27 TO V CASHTON EVL	
								CONST OPS//GRADE, BASE & SURFACE	
								STATE 3R	STP <200,000 POPULAT
2016	5100-08-73	12/13/16	303	LET	RECOND	1.220	STH 033	CASHTON - HILLSBORO	\$100,000 - \$249,999

**2014-2017 FINAL STIP Project Listing
SW Region
MONROE County**

Year	Project	Schd Dt	Pgm	Contract Type	Concept	Net Miles	HWY	Project Description WISDOT Program	Estimate Anticipated Funding
								STH 27 TO V CASHTON EVL	
								CONST OPS//SAN SEWER & WATER MAIN	
								STATE 3R	NON-FEDERAL
2014	7712-02-22	01/25/14	303	R/E	RECST	2.790	STH 071	MELROSE - SPARTA	\$100,000 - \$249,999
								STH 162 TO STH 27	
								R/E OPERATIONS	
								STATE 3R	NON-FEDERAL
2015	5514-08-64	04/14/15	303	LET	RDMTN	19.740	STH 071	NORWALK - EAST COUNTY LINE	\$500,000 - \$749,999
								NORWALK ELY TO STH 27	
								PREVENTATIVE MAINT/SEALCOAT	
								STATE 3R	STP <200,000 POPULAT
2015	7712-02-42	05/25/15	303	UTL	RECST	2.060	STH 071	MELROSE - SPARTA	\$250,000 - \$499,999
								STH 162 TO STH 27	
								UTL OPS/LEVEL OF EFFORT	
								STATE 3R	NON-FEDERAL
2015	7712-02-72	12/08/15	303	LET	RECST	2.060	STH 071	MELROSE - SPARTA	\$2,000,000 - \$2,999,999
								STH 162 TO STH 27	
								CONST OPS/IMPROVE CURVES	
								SAFETY (REGULAR HSIP)	HWY SFE S-LU EXT
2014	5005-00-70	05/13/14	205	LET	BRRPL	0.057	TWN RD	T ANGELO, GATEWAY AVENUE	\$250,000 - \$499,999
								HANSEN CREEK BRIDGE B-41-0298	
								CONST OPS/BRIDGE REPLACEMENT	
								LOCAL BRIDGES	BRIDGE PROG 15% OFF
2014	5018-00-70	02/11/14	205	LET	BRRPL	0.057	TWN RD	T SHELDON, NORDALE AVENUE	\$100,000 - \$249,999
								BR KICKAPOO RIVER BRIDGE B-41-0300	
								CONST OPS/BRIDGE REPLACEMENT	
								LOCAL BRIDGES	STP OFF-SYSTEM BRIDG

**2014-2017 FINAL STIP Project Listing
SW Region
RICHLAND County**

Year	Project	Schd Dt	Pgm	Contract Type	Concept	Net Miles	HWY	Project Description WISDOT Program	Estimate Anticipated Funding
2014	5419-06-21	11/25/14	206	R/E	RECST	2.900	CTH O	STH 80 - RICHLAND CENTER	\$0 - \$99,999
								CTH 00 TO USH 14	
								R/E OPERATIONS - ACQUISITION	
								STP RURAL	STP NON-URBAN
2014	5419-06-40	12/25/14	206	UTL	RECST	2.900	CTH O	STH 80 - RICHLAND CENTER	\$0 - \$99,999
								CTH 00 TO USH 14	
								UTILITY OPER FIBER OPTIC	
								STP RURAL	STP NON-URBAN
2014	5419-06-41	12/25/14	206	UTL	RECST	2.900	CTH O	STH 80 - RICHLAND CENTER	\$0 - \$99,999
								CTH 00 TO USH 14	
								UTILITY OPER TELEPHONE & UTILITY	
								STP RURAL	STP NON-URBAN
	5730-00-30		303	I/E	RDMTN	16.590	STH 056	VIROQUA - RICHLAND CENTER	\$250,000 - \$499,999
								CAMP CREEK BRIDGE TO STH 80	
								PRELIMINARY ENG/RDWY MAINT PRES	
								STATE 3R	NON-FEDERAL
	5071-02-32		303	I/E	RDMTN	14.620	STH 058	USH 14 - EAST COUNTY LINE	\$0 - \$99,999
								USH 14 - SAUK COUNTY LINE	
								PE-PREVENT MAINT SEALCOAT	
								STATE 3R	NON-FEDERAL
2015	5071-02-62	04/14/15	303	LET	RDMTN	14.620	STH 058	USH 14 - EAST COUNTY LINE	\$500,000 - \$749,999
								USH 14 - SAUK COUNTY LINE	
								PREVENT MAINT-SEALCOAT	
								STATE 3R	NON-FEDERAL
2017	5190-07-60	12/12/17	303	LET	RDMTN	2.290	STH 060	BOSCOBEL - GOTHAM	\$5,000,000 - \$5,999,999
								SLEEPY HOLLOW ROAD TO PUBLIC RDSIDE	
								CONST OPS/MILL&O'LAY ASPHALT/B52143	

**2014-2017 FINAL STIP Project Listing
SW Region
RICHLAND County**

Year	Project	Schd Dt	Pgm	Contract Type	Concept	Net Miles	HWY	Project Description WISDOT Program	Estimate Anticipated Funding
								STATE 3R	NON-FEDERAL
2017	5190-07-71	12/12/17	303	LET	RECOND	3.510	STH 060	STH 80 - SLEEPY HOLLOW ROAD	\$3,000,000 - \$3,999,999
								STH 80 EAST TO SLEEPY HOLLOW RD	
								CONST OPS/MILL&OVERLAY/B-52-233	
								STATE 3R	STP <200,000 POPULAT
2017	5190-07-72	12/12/17	303	LET	RECOND	2.480	STH 060	BOSCOBEL - GOTHAM	\$3,000,000 - \$3,999,999
								PUBLIC ROADSIDE TO USH 14	
								CONST OPS/GRADE,BASE&SURFACE/B52179	
								STATE 3R	STP <200,000 POPULAT
	5042-05-30		303	I/E	RDMTN	12.380	STH 080	RICHLAND CENTER - HILLSBORO	\$0 - \$99,999
								NCL RICHLAND CENTER - CTH CC	
								PE-PREVENT MAINT SEALCOAT	
								STATE 3R	NON-FEDERAL
2015	5042-05-60	04/14/15	303	LET	RDMTN	12.380	STH 080	RICHLAND CENTER - CTH CC	\$250,000 - \$499,999
								NCL RICHLAND CENTER - CTH CC	
								PE-PREVENT MAINT SEALCOAT	
								STATE 3R	NON-FEDERAL
2017	5042-05-61	09/12/17	303	LET	BRSHRM	0.030	STH 080	RICHLAND CENTER - HILLSBORO	\$100,000 - \$249,999
								HORSE & MELANCTHON CRK STRUCS	
								CONST//PM CONC OVLY B-52-47.48,49	
								SHR BRIDGES	STP <200,000 POPULAT
2017	5042-05-81	09/12/17	303	LET	BRRPL	0.010	STH 080	RICHLAND CENTER - HILLSBORO	\$5,000,000 - \$5,999,999
								PINE RVR & FANCY CRK STRUCS	
								CONST//REPLACE BRI B-52-268,269,270	
								SHR BRIDGES	STP <200,000 POPULAT
	5071-03-32		303	I/E	RDMTN	3.530	STH 154	STH 58-EAST COUNTY LINE	\$0 - \$99,999
								STH 58 EASTERLY TO SAUK COUNTY LINE	

**2014-2017 FINAL STIP Project Listing
SW Region
RICHLAND County**

Year	Project	Schd Dt	Pgm	Contract Type	Concept	Net Miles	HWY	Project Description WISDOT Program	Estimate Anticipated Funding
								PE-PREVENT MAINT SEALCOAT	
								STATE 3R	NON-FEDERAL
2015	5071-03-62	04/14/15	303	LET	RDMTN	3.530	STH 154	STH 58-EAST COUNTY LINE	\$100,000 - \$249,999
								STH 58 EASTERLY TO SAUK COUNTY LINE	
								PREVENT MAINT SEALCOAT	
								STATE 3R	NON-FEDERAL
2014	5863-06-60	03/25/14	303	LFA	RDMTN	9.890	STH 171	WEST COUNTY LINE-USH 14	\$250,000 - \$499,999
								CRAWFORD/RICH. CO LN ELY TO USH 14	
								RDMTN/CUL REPL& RESTORE DITCHES/CRC	
								STATE 3R	NON-FEDERAL
2016	5863-06-61	07/12/16	303	LET	RESURF	9.890	STH 171	GAYS MILLS - BOAZ	\$3,000,000 - \$3,999,999
								WEST COUNTY LINE TO USH 14	
								CONST/MILL &OVERLAY ASPHALT PAVMENT	
								STATE 3R	NON-FEDERAL
2014	1647-09-74	05/13/14	303	LET	RECOND	0.500	USH 014	RICHLAND CENTER - SPRING GREEN	\$1,000,000 - \$1,999,999
								CTH B INTERSECTION	
								CONST OPS/PROVIDE LEFT TURN LANE	
								SAFETY (REGULAR HSIP)	HWY SFE S-LU EXT

**2014-2017 FINAL STIP Project Listing
SW Region
ROCK County**

Year	Project	Schd Dt	Pgm	Contract Type	Concept	Net Miles	HWY	Project Description WISDOT Program	Estimate Anticipated Funding
2014	5966-00-72	08/12/14	302	LET	RECST	2.443	CTH G	CTH G, БЕЛОIT-JANESVILLE	\$4,000,000 - \$4,999,999
								TOWNLINЕ ROAD INTERSECTION	
								CONST OPS/RECST/INTERS IMPROVMTS	
								MAJORS	NON-FEDERAL
2014	5966-00-73	08/12/14	206	LET	RECST	0.000	CTH G	CTH G, БЕЛОIT - JANESVILLE	\$500,000 - \$749,999
								TOWNLINЕ ROAD INTERSECTION	
								CONST OPS/RECST/HSIP INTERS IMPRVMT	
								SAFETY (REGULAR HSIP)	HIGHWAY SAFETY IMP P
2014	5966-10-40	01/25/14	302	UTL	RECST	6.000	CTH G	CTH G, БЕЛОIT - JANESVILLE	\$100,000 - \$249,999
								HUEBBE PARKWAY TO STH 11	
								UTL OPS/5966-10-70/5966-00-72	
								MAJORS	NON-FEDERAL
2015	5966-10-70	01/12/15	302	LET	RECST	6.000	CTH G	CTH G, БЕЛОIT-JANESVILLE	\$11,000,000 - \$11,999,999
								HUEBBE PARKWAY TO STH 11	
								CONST OPS/RECST/TEMPORARY ROUTE	
								MAJORS	NON-FEDERAL
2014	1001-02-93	03/25/14	303	SFA	MISC	14.130	IH 039	JANESVILLE - MADISON	\$100,000 - \$249,999
								MILWAUKEE ST TO STH 106	
								TRF MIT 1001-01-62	
								BACKBONE	NON-FEDERAL
2014	1001-03-76	02/11/14	303	LET	BRSHRM	0.000	IH 039	C БЕЛОIT	\$250,000 - \$499,999
								B-53-0048, -0051, -0216, -0217	
								CONST OPS/EPOXY DECK OVERLAYS	
								SAFETY (REGULAR HSIP)	HWY SFE S-LU EXT
2014	1003-10-40	02/25/14	302	UTL	RECSTE	0.040	IH 039	ILLINOIS STATE LINE - MADISON	\$0 - \$99,999
								WOODMAN ROAD BRIDGE/APPS B-53-0319	
								UTL OPS/1003-10-75/PARCEL 241	

**2014-2017 FINAL STIP Project Listing
SW Region
ROCK County**

Year	Project	Schd Dt	Pgm	Contract Type	Concept	Net Miles	HWY	Project Description WISDOT Program	Estimate Anticipated Funding
								MAJORS	NON-FEDERAL
2014	1003-10-44	02/25/14	302	UTL	RECSTE	0.030	IH 039	ILLINOIS STATE LINE - MADISON	\$0 - \$99,999
								CREEK ROAD BRIDGE/APPS B-53-0316	
								UTL OPS/1003-10-74/PARCEL 202	
								MAJORS	NON-FEDERAL
2014	1003-10-46	02/25/14	302	UTL	RECSTE	0.030	IH 039	ILLINOIS STATE LINE - MADISON	\$0 - \$99,999
								CREEK ROAD BRIDGE/APS B-53-0316	
								UTL OPS/1003-10-74/PARCEL 205	
								MAJORS	NON-FEDERAL
2014	1005-10-44	07/25/14	302	UTL	RECSTE	13.300	IH 039	ILLINOIS STATE LINE - MADISON	\$2,000,000 - \$2,999,999
								CTH O TO NORTH ROCK COUNTY LINE	
								UTILITY LEVEL OF EFFORT FY 2015	
								MAJORS	NON-FEDERAL
2015	1003-10-41	06/25/15	302	UTL	RECSTE	12.130	IH 039	ILLINOIS STATE LINE - MADISON	\$1,000,000 - \$1,999,999
								STATELINE ROAD TO CTH O	
								UTILITY LEVEL OF EFFORT FY 2015	
								MAJORS	NON-FEDERAL
2015	1003-10-71	01/13/15	302	LET	RECSTE	0.630	IH 039	ILLINOIS STATE LINE - MADISON	\$10,000,000 - \$10,999,999
								CTH S, SHOPIERE ROAD INTERCHANGE	
								CONST OPS/INTERCHANGE IMPROVEMENTS	
								MAJORS	NATIONAL HIGHWAY PER
2015	1003-10-72	08/11/15	302	LET	RECSTE	0.670	IH 039	ILLINOIS STATE LINE - MADISON	\$11,000,000 - \$11,999,999
								STH 11, AVALON ROAD INTERCHANGE	
								CONST OPS/INTERCHANGE IMPROVEMENTS	
								MAJORS	NATIONAL HIGHWAY PER
2015	1003-10-74	11/10/15	302	LET	RECSTE	0.030	IH 039	ILLINOIS STATE LINE - MADISON	\$3,000,000 - \$3,999,999
								CREEK ROAD BRIDGE/APPRS B-53-0316	

**2014-2017 FINAL STIP Project Listing
SW Region
ROCK County**

Year	Project	Schd Dt	Pgm	Contract Type	Concept	Net Miles	HWY	Project Description WISDOT Program	Estimate Anticipated Funding
								CONST OPS/BRIDGE REPLACEMENT	
								MAJORS	NATIONAL HIGHWAY PER
2015	1003-10-75	04/14/15	302	LET	RECSTE	0.040	IH 039	ILLINOIS STATE LINE - MADISON	\$2,000,000 - \$2,999,999
								WOODMAN ROAD BRIDGE/APPRS B-53-0319	
								CONST OPS/BRIDGE REPLACEMENT	
								MAJORS	NATIONAL HIGHWAY PER
2015	1003-10-77	12/08/15	302	LET	RECSTE	4.050	IH 039	ILLINOIS STATE LINE - MADISON	\$7,000,000 - \$7,999,999
								CREEK ROAD TO STH 11	
								CONST OPS/RECST/TEMP STAGING	
								MAJORS	NATIONAL HIGHWAY PER
2015	1003-10-78	11/10/15	302	LET	RECSTE	5.930	IH 039	ILLINOIS STATE LINE - MADISON	\$4,000,000 - \$4,999,999
								STATELINE ROAD TO CREEK ROAD	
								CONST OPS/RECST TEMP STAGING	
								MAJORS	NATIONAL HIGHWAY PER
2015	1005-10-24	02/25/15	302	R/E	RECSTE	3.360	IH 039	ILLINOIS STATE LINE - MADISON	\$1,000,000 - \$1,999,999
								CTH O TO USH 14 INTERCHANGE NORTH	
								R/E AQUISITION/1005-10-76	
								MAJORS	NON-FEDERAL
2015	1005-10-25	02/25/15	302	R/E	RECSTE	2.520	IH 039	ILLINOIS STATE LINE - MADISON	\$6,000,000 - \$6,999,999
								USH 14 INT NORTH TO KENNEDY ROAD	
								R/E AQUISITION/1005-10-77	
								MAJORS	NON-FEDERAL
2015	1005-10-41	06/25/15	302	UTL	RECSTE	13.300	IH 039	ILLINOIS STATE LINE - MADISON	\$1,000,000 - \$1,999,999
								CTH O TO NORTH ROCK COUNTY LINE	
								UTILTY LEVEL OF EFFORT FY2015	
								MAJORS	NON-FEDERAL
2015	1005-10-71	08/11/15	302	LET	RECSTE	0.130	IH 039	ILLINOIS STATE LINE - MADISON	\$17,000,000 - \$19,999,999

**2014-2017 FINAL STIP Project Listing
SW Region
ROCK County**

Year	Project	Schd Dt	Pgm	Contract Type	Concept	Net Miles	HWY	Project Description WISDOT Program	Estimate Anticipated Funding
								ROCK RVR BRDGS/APPRS B-53-0357/0358	
								CONST OPS/BR REPL EXPANSION	
								MAJORS	NATIONAL HIGHWAY PER
2015	1005-10-72	08/11/15	302	LET	RECSTE	1.520	IH 039	ILLINOIS STATE LINE - MADISON	\$30,000,000 - \$34,999,999
								KNUTSON RD TO NORTH ROCK CNTY LINE	
								CONST OPS/RECSTE PAVMNT/INTERCHANGE	
								MAJORS	NATIONAL HIGHWAY PER
2016	1003-10-42	06/25/16	302	UTL	RECSTE	12.130	IH 039	ILLINOIS STATE LINE - MADISON	\$1,000,000 - \$1,999,999
								STATELINE ROAD TO CTH O	
								UTILITY LEVEL OF EFFORT FY 2016	
								MAJORS	NON-FEDERAL
2016	1003-10-73	01/12/16	302	LET	RECSTE	0.120	IH 039	ILLINOIS STATE LINE - MADISON	\$2,000,000 - \$2,999,999
								HART ROAD BRIDGE/APPRS B-53-0312	
								CONST OPS/BRIDGE REPLACEMENT	
								MAJORS	NATIONAL HIGHWAY PER
2016	1003-10-82	02/09/16	302	LET	RECSTE	0.020	IH 039	ILLINOIS STATE LINE - MADISON	\$1,000,000 - \$1,999,999
								STATELINE RD BRIDGE/APPRS B-53-XXXX	
								CONST OPS/BRIDGE REPLACEMENT	
								MAJORS	NATIONAL HIGHWAY PER
2016	1003-10-83	02/09/16	302	LET	RECSTE	2.170	IH 039	ILLINOIS STATE LINE - MADISON	\$2,000,000 - \$2,999,999
								STH 11 TO CTH O	
								CONST OPS/RECST/TEMP STAGING	
								MAJORS	NATIONAL HIGHWAY PER
2016	1003-10-84	08/09/16	302	LET	RECSTE	2.170	IH 039	ILLINOIS STATE LINE - MADISON	\$20,000,000 - \$24,999,999
								STH 11 TO CTH O	
								CONST OPS/RECSTE PAVEMENT/STRUCTURE	
								MAJORS	NATIONAL HIGHWAY PER

**2014-2017 FINAL STIP Project Listing
SW Region
ROCK County**

Year	Project	Schd Dt	Pgm	Contract Type	Concept	Net Miles	HWY	Project Description WISDOT Program	Estimate Anticipated Funding
2016	1005-10-26	11/25/16	302	R/E	RECSTE	5.990	IH 039	ILLINOIS STATE LINE - MADISON	\$2,000,000 - \$2,999,999
								KENNEDY ROAD TO KNUTSON ROAD	
								R/E AQUISITION/1005-10-78	
								MAJORS	NON-FEDERAL
2016	1005-10-42	06/25/16	302	UTL	RECSTE	13.300	IH 039	ILLINOIS STATE LINE - MADISON	\$1,000,000 - \$1,999,999
								CTH O TO NORTH ROCK COUNTY LINE	
								UTILTY LEVEL OF EFFORT FY2016	
								MAJORS	NON-FEDERAL
2016	1005-10-73	02/09/16	302	LET	RECSTE	5.810	IH 039	ILLINOIS STATE LINE - MADISON	\$9,000,000 - \$9,999,999
								CTH O TO KENNEDY ROAD	
								CONST OPS/RECST TEMP STAGING/STRUCT	
								MAJORS	NATIONAL HIGHWAY PER
2016	1005-10-75	03/08/16	302	LET	RECSTE	0.030	IH 039	ILLINOIS STATE LINE - MADISON	\$2,000,000 - \$2,999,999
								MANOGUE ROAD BRIDGE/APPRS B-53-0350	
								CONST OPS/BRIDGE REPLACEMENT	
								MAJORS	NATIONAL HIGHWAY PER
2016	1005-10-76	08/09/16	302	LET	RECSTE	3.360	IH 039	ILLINOIS STATE LINE - MADISON	\$50,000,000 - \$59,999,999
								CTH O TO USH 14 INTERCHANGE NORTH	
								CONST OPS/RECSTE PAVEMENT/STRUCTURE	
								MAJORS	NATIONAL HIGHWAY PER
2016	1005-10-77	09/13/16	302	LET	RECSTE	2.520	IH 039	ILLINOIS STATE LINE - MADISON	\$100 MILLION OR GREATER
								USH 14 INT NORTH TO KENNEDY ROAD	
								CONST OPS/RECSTE PVMNT/STRCT/INTRCH	
								MAJORS	NATIONAL HIGHWAY PER
2017	1003-10-43	06/25/17	302	UTL	RECSTE	12.130	IH 039	ILLINOIS STATE LINE - MADISON	\$250,000 - \$499,999
								STATELINE ROAD TO CTH O	
								UTILITY LEVEL OF EFFORT FY 2017	

**2014-2017 FINAL STIP Project Listing
SW Region
ROCK County**

Year	Project	Schd Dt	Pgm	Contract Type	Concept	Net Miles	HWY	Project Description WISDOT Program	Estimate Anticipated Funding
								MAJORS	NON-FEDERAL
2017	1003-10-79	07/11/17	302	LET	RECSTE	3.070	IH 039	ILLINOIS STATE LINE - MADISON	\$20,000,000 - \$24,999,999
								IH-43 INTERCHANGE	
								CONST OPS/INTERCHANGE IMPROVEMENTS	
								MAJORS	NATIONAL HIGHWAY PER
2017	1003-10-80	07/11/17	302	LET	RECSTE	3.070	IH 039	ILLINOIS STATE LINE - MADISON	\$60,000,000 - \$69,999,999
								IH-43 INTERCHANGE	
								CONST OPS/INTERCHANGE IMPROVEMENTS	
								MAJORS	NATIONAL HIGHWAY PER
2017	1005-10-43	06/25/17	302	UTL	RECSTE	13.300	IH 039	ILLINOIS STATE LINE - MADISON	\$250,000 - \$499,999
								CTH O TO NORTH ROCK COUNTY LINE	
								UTILTY LEVEL OF EFFORT FY2017	
								MAJORS	NON-FEDERAL
	1093-01-32		303	I/E	BRSHRM	0.060	IH 043	BELOIT - ELKHORN	\$0 - \$99,999
								STH 140, SUMMERVILLE RD BRG APPRCHS	
								DESIGN/B-53-114,115,118,119 APPRCHS	
								BACKBONE	NATIONAL HIGHWAY PER
2014	3621-00-21	01/25/14	302	R/E	RECST	1.750	LOC STR	HART ROAD, TOWN OF TURTLE	\$100,000 - \$249,999
								CTH S TO CTH X	
								R/E OPS/3621-00-76	
								MAJORS	NON-FEDERAL
2014	5989-05-40	01/25/14	302	UTL	RECST	1.400	LOC STR	INMAN PARKWAY EXTENSION,C OF BELOIT	\$100,000 - \$249,999
								PRAIRIE AVENUE TO SHOPIERE ROAD	
								UTL OPS/5989-05-71	
								MAJORS	NON-FEDERAL
2014	5990-00-84	08/12/14	205	LET	BRRPL	0.100	LOC STR	C JANESVILLE, JACKSON STREET	\$6,000,000 - \$6,999,999
								ROCK RIVER BRIDGE B-53-0287	

**2014-2017 FINAL STIP Project Listing
SW Region
ROCK County**

Year	Project	Schd Dt	Pgm	Contract Type	Concept	Net Miles	HWY	Project Description WISDOT Program	Estimate Anticipated Funding
								CONST OPS/BRIDGE REPLACEMENT	
								LOCAL BRIDGES	BRIDGE PROG 15% OFF
2015	5989-00-12	01/25/15	290	LLC	MISC	0.000	LOC STR	TOWN OF BELOIT, INMAN PARKWAY	\$250,000 - \$499,999
								RIVERSIDE DRIVE TO PRAIRIE AVENUE	
								CONST OPS / INSTALL SIDEWALK	
								SAFE ROUTES TO SCHOOL	SAFE ROUTES TO SCHOO
2015	5989-05-71	01/12/15	302	LET	RECST	1.400	LOC STR	INMAN PARKWAY EXTENSION,C OF BELOIT	\$4,000,000 - \$4,999,999
								PRAIRIE AVENUE TO SHOPIERE ROAD	
								CONST OPS/RECST/NEW ROADWAY	
								MAJORS	NON-FEDERAL
2015	5990-01-20	03/10/15	206	LET	RESURF	0.400	LOC STR	C OF JANESVILLE, MAIN STREET	\$1,000,000 - \$1,999,999
								ST. LAWRENCE AVE TO CENTERWAY	
								CONST OPS / RESURFACING	
								STP URBAN 50,000 - 200,000	STP-<200,000 S-LU EX
2015	5990-01-21	03/10/15	206	LET	RESURF	0.400	LOC STR	C OF JANESVILLE, MAIN STREET	\$250,000 - \$499,999
								ST. LAWRENCE AVE TO CENTERWAY	
								CONST OPS / WATERMAIN	
								STP URBAN 50,000 - 200,000	NON-FEDERAL
2016	3621-00-76	01/12/16	302	LET	RECST	1.750	LOC STR	HART ROAD, TOWN OF TURTLE	\$1,000,000 - \$1,999,999
								CTH S TO CTH X	
								CONST OPS/RECST/TEMPORARY ROUTE	
								MAJORS	NON-FEDERAL
2015	5966-10-71	01/12/15	302	LET	RECST	0.990	STH 011	BRODHEAD - JANESVILLE	\$1,000,000 - \$1,999,999
								CTH G INTERSECTION	
								CONST OPS/RECST/INTERS IMPROVEMENTS	
								MAJORS	NATIONAL HIGHWAY PER
2014	1390-04-94	07/08/14	302	LET	RESURF	2.860	STH 026	JANESVILLE - FORT ATKINSON	\$1,000,000 - \$1,999,999

**2014-2017 FINAL STIP Project Listing
SW Region
ROCK County**

Year	Project	Schd Dt	Pgm	Contract Type	Concept	Net Miles	HWY	Project Description WISDOT Program	Estimate Anticipated Funding
								W MADISON AVE TO CTH N	
								CONST/JT CONCRETE REPAIR	
								MAJORS	NON-FEDERAL
2015	5360-01-21	02/25/15	303	R/E	RESURF	1.570	STH 026	C JANESVILLE, MILTON AVENUE	\$0 - \$99,999
								CENTERWAY TO KENNEDY ROAD	
								R/E OPERATIONS	
								STATE 3R	NON-FEDERAL
2015	5360-01-40	09/25/15	303	UTL	RESURF	1.570	STH 026	C JANESVILLE, MILTON AVENUE	\$0 - \$99,999
								CENTERWAY TO KENNEDY ROAD	
								UTL OPS/ LEVEL OF EFFORT	
								STATE 3R	NON-FEDERAL
2016	5360-01-71	03/08/16	303	LET	RESURF	1.570	STH 026	C JANESVILLE, MILTON AVENUE	\$2,000,000 - \$2,999,999
								CENTERWAY TO KENNEDY ROAD	
								CONST OPS/MILL AND OVERLAY	
								STATE 3R	NATIONAL HIGHWAY PER
2014	1390-04-95	07/08/14	302	LET	RESURF	1.500	STH 059	JANESVILLE - FORT ATKINSON	\$500,000 - \$749,999
								S JANESVILLE STREET TO STH 59	
								CONST/JT RESURFACE	
								MAJORS	NON-FEDERAL
2017	5340-00-61	01/10/17	303	LET	RESURF	4.520	STH 081	MONROE - BELOIT	\$2,000,000 - \$2,999,999
								STH 11 TO C BELOIT LIMIT	
								CONST OP/PVMNT & STRUC OVERLAYS	
								STATE 3R	NATIONAL HIGHWAY PER
2014	3614-00-05	01/25/14	205	C/E	BRRPL	0.380	TWN RD	CREEK RD, T OF BRADFORD	\$100,000 - \$249,999
								WSOR BRIDGE & APPRCHS P530101	
								DESIGN/BRIDGE REPLACEMENT	
								LOCAL BRIDGES	NON-FEDERAL

**2014-2017 FINAL STIP Project Listing
SW Region
ROCK County**

Year	Project	Schd Dt	Pgm	Contract Type	Concept	Net Miles	HWY	Project Description WISDOT Program	Estimate Anticipated Funding
2015	3614-00-75	08/11/15	205	LET	BRRPL	0.380	TWN RD	CREEK RD, T OF BRADFORD	\$500,000 - \$749,999
								WSOR BRIDGE & APPROACHES B530177	
								CONSRT OPS/ BRIDGE REPLACEMENT	
								LOCAL BRIDGES	(117) BRIDGE 15% OFF
2014	5155-02-21	03/25/14	303	R/E	RESURF	0.000	USH 014	EVANSVILLE - JANESVILLE	\$100,000 - \$249,999
								CTH M TO USH 51	
								R/E ACQUISITION	
								STATE 3R	NON-FEDERAL
2015	5155-02-62	04/14/15	303	LET	RESURF	12.640	USH 014	EVANSVILLE - JANESVILLE	\$4,000,000 - \$4,999,999
								CTH M TO USH 51	
								CONST OPS/MILL & OVERLAY	
								STATE 3R	STP <200,000 POPULAT
2015	5569-00-72	02/10/15	303	LET	RECOND	2.700	USH 014	EVANSVILLE - JANESVILLE	\$8,000,000 - \$8,999,999
								USH 51 TO WRIGHT ROAD	
								CONST OPS/RECOND/SIGNALS/TEMP ROUTE	
								STATE 3R	HIGHWAY SAFETY IMP P
2016	5569-00-71	09/13/16	303	LET	RECST	0.270	USH 014	HUMES ROAD, C JANESVILLE	\$1,000,000 - \$1,999,999
								LEXINGTON STREET TO PONTIAC DRIVE	
								CONST OPS/GRADE, BASE & SURFACE	
								STATE 3R	NATIONAL HIGHWAY PER
2016	5569-00-73	07/12/16	303	LET	RECOND	4.240	USH 014	EVANSVILLE - JANESVILLE	\$5,000,000 - \$5,999,999
								IH 39 TO STH 11	
								CONST OPS/RECOND/TEMP ROUTE	
								STATE 3R	NON-FEDERAL
2014	5350-00-24	05/25/14	303	R/E	RECST	0.500	USH 051	BELOIT URBANIZED AREA	\$250,000 - \$499,999
								CRANSTON ROAD INTERSECTION	
								RE OPS	

**2014-2017 FINAL STIP Project Listing
SW Region
ROCK County**

Year	Project	Schd Dt	Pgm	Contract Type	Concept	Net Miles	HWY	Project Description WISDOT Program	Estimate Anticipated Funding
								STATE 3R	NON-FEDERAL
2014	5350-00-44	09/25/14	303	UTL	RECST	0.500	USH 051	BELOIT URBANIZED AREA	\$0 - \$99,999
								CRANSTON ROAD INTERSECTION	
								UTL OPS/LEVEL OF EFFORT	
								STATE 3R	NON-FEDERAL
2015	5350-00-74	11/10/15	303	LET	RECST	0.500	USH 051	BELOIT URBANIZED AREA	\$1,000,000 - \$1,999,999
								CRANSTON ROAD INTERSECTION	
								CONST OPS/ADD LEFT TURN LANE	
								SAFETY (REGULAR HSIP)	HWY SFE S-LU EXT
2015	5390-00-73	02/10/15	303	LET	RECOND	9.050	USH 051	JANESVILLE - STOUGHTON	\$6,000,000 - \$6,999,999
								USH 14 TO SOUTH DANE COUNTY LINE	
								CONST OPS/RECOND/TEMPORARY ROUTE	
								STATE 3R	NON-FEDERAL

**2014-2017 FINAL STIP Project Listing
SW Region
SAUK County**

Year	Project	Schd Dt	Pgm	Contract Type	Concept	Net Miles	HWY	Project Description WISDOT Program	Estimate Anticipated Funding
2014	5897-00-70	12/09/14	206	LET	PVRPLA	12.400	CTH H	REEDSBURG - WISCONSIN DELLS	\$4,000,000 - \$4,999,999
								FAWN VALLEY DR TO N FRONTAGE RD	
								CONST OPS/PAVEMENT REPLC	
								STP RURAL	STP <5K POPULATION S
	1014-00-03		303	I/E	PVRPLA	4.260	IH 090	MAUSTON - WISCONSIN DELLS	\$1,000,000 - \$1,999,999
								USH 12 TO STH 23	
								DESIGN/PAVEMENT REPLACEMENT	
								BACKBONE	NATIONAL HIGHWAY PER
	1014-00-05		303	I/E	RESURF	4.260	IH 090	MAUSTON - WISCONSIN DELLS	\$100,000 - \$249,999
								USH 12 TO STH 23	
								DESIGN/RESURFACING	
								BACKBONE	NATIONAL HIGHWAY PER
	1014-00-06		303	I/E	BRRPL	0.010	IH 090	WISCONSIN DELLS - PORTAGE	\$100,000 - \$249,999
								CTH A; B-56-0034	
								DESIGN//REPLACE B-56-0034	
								BACKBONE	NATIONAL HIGHWAY PER
2014	5677-00-07	04/25/14	205	C/E	BRRHB	0.040	LOC STR	V PLAIN, WESTBROOK DRIVE	\$0 - \$99,999
								HONEY CREEK BRIDGE P-56-0717	
								DESIGN/BRIDGE REHABILITATION	
								LOCAL BRIDGES	BRIDGE PROG 15% OFF
2014	5916-00-68	07/08/14	206	LET	RECST	0.287	LOC STR	V SPRING GREEN,W MADISON STREET	\$100,000 - \$249,999
								SHIFFLET RD TO WOOD ST	
								CONST OPS/SANITARY SEWER	
								STP RURAL	NON-FEDERAL
2014	5916-00-69	07/08/14	206	LET	RECST	0.131	LOC STR	V SPRING GREEN,E JEFFERSON ST	\$100,000 - \$249,999
								WORCESTER STREET TO STH 23	
								CONST OPS/SANITARY SEWER	

**2014-2017 FINAL STIP Project Listing
SW Region
SAUK County**

Year	Project	Schd Dt	Pgm	Contract Type	Concept	Net Miles	HWY	Project Description WISDOT Program	Estimate Anticipated Funding
								STP RURAL	NON-FEDERAL
2014	5916-00-71	07/08/14	206	LET	RECST	0.131	LOC STR	V SPRING GREEN,E JEFFERSON ST	\$250,000 - \$499,999
								WORCESTER STREET TO STH 23	
								CONST OPS/RECONSTRUCT	
								STP RURAL	STP <5K POPULATION S
2014	5916-00-72	07/08/14	206	LET	RECST	0.287	LOC STR	V SPRING GREEN,W MADISON STREET	\$500,000 - \$749,999
								SHIFFLET RD TO WOOD ST	
								CONST OPS/RECONSTRUCT	
								STP RURAL	STP <5K POPULATION S
2014	5988-00-70	05/13/14	206	LET	RECST	1.160	LOC STR	C BARABOO, SOUTH BOULEVARD	\$3,000,000 - \$3,999,999
								USH 12 - STH 123	
								STP-FREIGHT PILOT/CONST OPS/RECONST	
								STP URBAN 5,000 - 20,000	STP 5-200K POP - MAP
2015	5852-00-74	10/25/15	290	LLC	MISC	0.000	LOC STR	V PRAIRIE DU SAC,PED IMPROVEMENTS	\$100,000 - \$249,999
								VARIOUS LOCATIONS	
								CONST/PATH,SIDEWALK,SIGNS,BEACONS	
								SAFE ROUTES TO SCHOOL	SAFE ROUTES TO SCHOO
2014	5080-09-82	11/11/14	303	LET	BRRPL	0.010	STH 023	SPRING GREEN - REEDSBURG	\$500,000 - \$749,999
								NARROWS CREEK BRIDGE B-56-222 & 227	
								CONST OPS//BRIDGE REPLACEMENT	
								SHR BRIDGES	STP <200,000 POPULAT
2015	5090-04-09	05/25/15	303	C/E	MISC	18.020	STH 033	BARABOO - PORTAGE	\$250,000 - \$499,999
								USH 12 TO STH 16	
								CORRIDOR PRESERVATION	
								STATE 3R	STP ANY AREAS
2015	5271-01-71	09/08/15	303	LET	BRRHB	0.203	STH 060	PRAIRIE DU SAC - LODI	\$4,000,000 - \$4,999,999
								WISCONSIN RIVER STRUCTURE B-11-19	

**2014-2017 FINAL STIP Project Listing
SW Region
SAUK County**

Year	Project	Schd Dt	Pgm	Contract Type	Concept	Net Miles	HWY	Project Description WISDOT Program	Estimate Anticipated Funding
								CONST OPS/REPLACE DECK AND BPC	
								SHR BRIDGES	STP <200,000 POPULAT
2014	5971-02-71	05/13/14	303	LET	RECST	0.010	STH 123	DEVILS LAKE STATE PARK - BARABOO	\$1,000,000 - \$1,999,999
								SOUTH BOULEVARD INTERSECTION	
								CONST OPS/ROUNDAABOUT	
								STATE 3R	NON-FEDERAL
2016	5971-02-72	01/12/16	303	LET	RESURF	2.350	STH 123	DEVILS LAKE STATE PARK - BARABOO	\$1,000,000 - \$1,999,999
								CTH DL TO LYNN AVENUE	
								CONST/JT MILL AND OVERLAY	
								STATE 3R	NON-FEDERAL
2015	5098-00-72	12/08/15	303	LET	RECOND	5.540	STH 154	STH 23 - ROCK SPRINGS	\$2,000,000 - \$2,999,999
								STH 23 TO VILLAGE LIMITS	
								CONST/MILL & OVERLAY/BOX CULVERT	
								STATE 3R	NON-FEDERAL
2015	5916-00-73	03/10/15	205	LET	BRRPL	0.056	TWN RD	T OF SPRING GREEN, WILSON CREEK RD	\$250,000 - \$499,999
								WILSON CREEK BRIDGE B-56-0228	
								CONSTR/OPS BRIDGE REPLACEMENT	
								LOCAL BRIDGES	BRIDGE PROG 15% OFF
	1674-01-02		302	I/E	RESURF	1.940	USH 012	LAKE DELTON - SAUK CITY	\$0 - \$99,999
								TERRYTOWN RD TO CTH W	
								PE/JT&CONVERSION CONCRETE REPAIRS	
								MAJORS	NON-FEDERAL
	1674-01-03		302	I/E	RECOND	1.720	USH 012	LAKE DELTON - SAUK CITY	\$100,000 - \$249,999
								CTH W TO STH 159	
								PE/MILL&OVLY, RECONFIGURE INTERSECT	
								MAJORS	NON-FEDERAL
2014	1670-01-25	01/25/14	303	R/E	RECST	0.650	USH 012	BARABOO - SAUK CITY	\$100,000 - \$249,999

**2014-2017 FINAL STIP Project Listing
SW Region
SAUK County**

Year	Project	Schd Dt	Pgm	Contract Type	Concept	Net Miles	HWY	Project Description WISDOT Program	Estimate Anticipated Funding
								STH 60 INTERSECTION	
								RE OPS/INTERSECTION IMPROVEMENTS	
								STATE 3R	NON-FEDERAL
2014	1670-01-40	08/25/14	303	UTL	RECST	0.650	USH 012	BARABOO - SAUK CITY	\$0 - \$99,999
								STH 60 INTERSECTION	
								UTL OPS/	
								STATE 3R	NON-FEDERAL
2014	1674-00-70	05/13/14	302	LET	MISC	2.836	USH 012	LAKE DELTON - SAUK CITY ROAD	\$4,000,000 - \$4,999,999
								FERN DELL RD-W FRONTAGE ROAD	
								CONST OPS BICYCLE/PEDESTRIAN ACC.	
								MAJORS	NATIONAL HIGHWAY PER
2014	1674-00-80	11/11/14	302	LET	RECST	4.600	USH 012	LAKE DELTON - SAUK CITY ROAD	\$35,000,000 - \$39,999,999
								TERRYTOWN RD TO SKI HI RD	
								CONST OPS/G,B,S & STRUCS	
								MAJORS	NAT'L HWY SYSTEM
2014	1674-00-83	07/08/14	302	LET	MISC	4.730	USH 012	LAKE DELTON - SAUK CITY	\$1,000,000 - \$1,999,999
								BADGER AMMUNITION PLANT DEMO	
								CONST/DEMOLISH AND CRUSH BUILDINGS	
								MAJORS	NON-FEDERAL
2014	1674-02-42	07/25/14	302	UTL	RECST	4.730	USH 012	LAKE DELTON - SAUK CITY ROAD	\$0 - \$99,999
								TERRYTOWN RD TO SKI HI RD	
								UTL OPS/CENTURYLINK PARCEL 70	
								MAJORS	NON-FEDERAL
2014	1674-02-43	07/25/14	302	UTL	RECST	4.730	USH 012	LAKE DELTON - SAUK CITY ROAD	\$250,000 - \$499,999
								TERRYTOWN RD TO SKI HI RD	
								UTL/ALLIANT ENERGY-ELECTR PARCEL 71	
								MAJORS	NON-FEDERAL

**2014-2017 FINAL STIP Project Listing
SW Region
SAUK County**

Year	Project	Schd Dt	Pgm	Contract Type	Concept	Net Miles	HWY	Project Description WISDOT Program	Estimate Anticipated Funding
2014	1674-02-44	07/25/14	302	UTL	RECST	4.730	USH 012	LAKE DELTON - SAUK CITY ROAD	\$500,000 - \$749,999
								TERRYTOWN RD TO SKI HI RD	
								UTL/NORTHERN NATURAL GAS PARCEL 74	
								MAJORS	NON-FEDERAL
2014	1674-02-45	07/25/14	302	UTL	RECST	4.730	USH 012	LAKE DELTON - SAUK CITY ROAD	\$100,000 - \$249,999
								TERRYTOWN RD TO SKI HI RD	
								UTL OPS/V OF WEST BARABOO PARCEL 75	
								MAJORS	NON-FEDERAL
2014	1674-02-46	07/25/14	302	UTL	RECST	4.730	USH 012	LAKE DELTON - SAUK CITY ROAD	\$0 - \$99,999
								TERRYTOWN RD TO SKI HI RD	
								UTL OPS/SBC PARCEL 76	
								MAJORS	NON-FEDERAL
2014	1674-02-47	07/25/14	302	UTL	RECST	4.730	USH 012	LAKE DELTON - SAUK CITY ROAD	\$1,000,000 - \$1,999,999
								TERRYTOWN RD TO SKI HI RD	
								UTL/AMERICAN TRANSMISSION PARCEL 79	
								MAJORS	NON-FEDERAL
2015	1670-01-75	03/10/15	303	LET	RECST	1.200	USH 012	BARABOO - SAUK CITY	\$1,000,000 - \$1,999,999
								STH 60 INTERSECTION	
								CONST OPS/INTERSECTION IMPROVEMENTS	
								STATE 3R	NATIONAL HIGHWAY PER
2015	1670-02-27	08/25/15	303	R/E	RECST	2.040	USH 012	BARABOO - SAUK CITY	\$100,000 - \$249,999
								CTH C TO WATERBURY ROAD	
								RE OPS/RE ACQUISITION	
								STATE 3R	NON-FEDERAL
2015	1674-00-82	07/14/15	302	LET	RECST	0.000	USH 012	LAKE DELTON - SAUK CITY ROAD	\$25,000,000 - \$29,999,999
								TERRYTOWN RD TO SKI HI RD	
								CONST OPS/NEW STRUCTURES	

**2014-2017 FINAL STIP Project Listing
SW Region
SAUK County**

Year	Project	Schd Dt	Pgm	Contract Type	Concept	Net Miles	HWY	Project Description WISDOT Program	Estimate Anticipated Funding
								MAJORS	NAT'L HWY SYSTEM
2016	1674-00-81	07/12/16	302	LET	RECST	4.740	USH 012	LAKE DELTON - SAUK CITY ROAD	\$20,000,000 - \$24,999,999
								(TERRYTOWN RD-SKI HI RD) PHASE 3	
								CONST OPS-G,B,S,STRS 2 OF 2 2016	
								MAJORS	NAT'L HWY SYSTEM
2016	1674-00-84	07/12/16	302	LET	MISC	0.000	USH 012	LAKE DELTON - SAUK CITY ROAD	\$250,000 - \$499,999
								IH 90/94 - SKI-HI ROAD	
								CONST/SALT STORAGE FACILITY	
								MAJORS	NON-FEDERAL
2016	6145-01-21	07/25/16	303	R/E	RECOND	2.560	USH 012	STH 13 - STH 23 ROAD	\$3,000,000 - \$3,999,999
								BROADWAY STREET - WHITLOCK STREET	
								R/E ACQUISITION	
								STATE 3R	NON-FEDERAL
2017	1670-00-62	11/14/17	303	LET	BRSHRM	0.120	USH 012	V WEST BARABOO, PINE STREET	\$750,000 - \$999,999
								BARABOO RVR STRUC B-56-153/B-56-154	
								CONST/PM RAILING,DECK OVERLAY	
								SHR BRIDGES	NATIONAL HIGHWAY PER
2017	1670-02-77	12/12/17	303	LET	RECST	2.040	USH 012	BARABOO - SAUK CITY	\$5,000,000 - \$5,999,999
								CTH C TO WATERBURY ROAD	
								CONST OPS/REALIGN CURVES	
								STATE 3R	NATIONAL HIGHWAY PER
2017	1674-00-75	11/14/17	302	LET	RECST	5.770	USH 012	LAKE DELTON - SAUK CITY ROAD	\$4,000,000 - \$4,999,999
								TERRYTOWN ROAD - SKI HI ROAD	
								SOUTH JT/MILL & SURFACE	
								MAJORS	NAT'L HWY SYSTEM
2017	1674-01-72	11/14/17	302	LET	RESURF	1.940	USH 012	LAKE DELTON - SAUK CITY	\$500,000 - \$749,999
								TERRYTOWN RD TO CTH W	

**2014-2017 FINAL STIP Project Listing
SW Region
SAUK County**

Year	Project	Schd Dt	Pgm	Contract Type	Concept	Net Miles	HWY	Project Description WISDOT Program	Estimate Anticipated Funding
								CONST/JT&CONVERSION CONCRETE REPAIR	
								MAJORS	NON-FEDERAL
2017	1674-01-73	11/14/17	302	LET	RECOND	1.720	USH 012	LAKE DELTON - SAUK CITY	\$1,000,000 - \$1,999,999
								CTH W TO STH 159	
								CONST/MILL&OVLY, RECONF INTERSECT	
								MAJORS	NON-FEDERAL

**2014-2017 FINAL STIP Project Listing
SW Region
SOUTHWEST REGION WIDE County**

Year	Project	Schd Dt	Pgm	Contract Type	Concept	Net Miles	HWY	Project Description WISDOT Program	Estimate Anticipated Funding
	1000-02-04		305	I/E	TOI	0.000	VAR HWY	SOUTHWEST REGIONWIDE	\$0 - \$99,999
								VARIOUS INTERSECTIONS	
								INTERSECTION COUNTS	
								STATE HIGHWAY OPERATIONS PROGRAM	NON-FEDERAL
2014	1009-10-03	06/25/14	303	C/E	MISC	0.000	VAR HWY	PLACEHOLDER FY 2014	\$2,000,000 - \$2,999,999
								SW REGION 3R DES,CONST,R/E & MISC	
								NOT SCHEDULED WORK & UNPLANNED	
								STATE 3R	MINIMUM GUARANTEE
2014	1009-10-04	06/25/14	302	C/E	MISC	0.000	VAR HWY	PLACEHOLDER FY 2014	\$250,000 - \$499,999
								SW REGION MAJORS DESIGN,R/E&CONST	
								NOT ON PROJECTS & UNPLANNED	
								MAJORS	MINIMUM GUARANTEE
2014	1009-11-90	04/08/14	305	LET	TOPM	0.000	VAR HWY	SW REGION PVMT MARKING EASTERN CTYS	\$500,000 - \$749,999
								STN LOCATIONS PER ANNUAL PLAN	
								CONST OPS EPOXY PVMT MARKING 2014	
								STATE HIGHWAY OPERATIONS PROGRAM	SURFACE TRANS FLEX S
2014	1009-11-91	04/08/14	305	LET	TOPM	0.000	VAR HWY	SW REGION PVMT MARKING WESTERN CTYS	\$250,000 - \$499,999
								STN LOCATIONS PER ANNUAL PLAN	
								CONST OPS - EPOXY PVMT MARKING 2014	
								STATE HIGHWAY OPERATIONS PROGRAM	SURFACE TRANS FLEX S
2015	1009-11-94	03/10/15	305	LET	TOPM	0.000	VAR HWY	SW REGION PVMT MARKING EASTERN CTYS	\$250,000 - \$499,999
								STN LOCATIONS PER ANNUAL PLAN	
								CONST OPS EPOXY PVMT MARKING 2015	
								STATE HIGHWAY OPERATIONS PROGRAM	SURFACE TRANS FLEX S
2015	1009-11-95	03/10/15	305	LET	TOPM	0.000	VAR HWY	SW REGION PVMT MARKING WESTERN CTYS	\$250,000 - \$499,999
								STN LOCATIONS PER ANNUAL PLAN	
								CONST OPS - EPOXY PVMT MARKING 2015	

**2014-2017 FINAL STIP Project Listing
SW Region
SOUTHWEST REGION WIDE County**

Year	Project	Schd Dt	Pgm	Contract Type	Concept	Net Miles	HWY	Project Description WISDOT Program	Estimate Anticipated Funding
								STATE HIGHWAY OPERATIONS PROGRAM	SURFACE TRANS FLEX S
2017	5105-09-25	03/25/17	303	R/E	RECOND	0.000	VAR HWY	REGION WIDE REAL ESTATE	\$2,000,000 - \$2,999,999
								STN NON BACKBONE ROUTES	
								R/E OPERATIONS - LOE F/Y 2017	
								STATE 3R	NON-FEDERAL
2017	5105-09-44	02/25/17	303	UTL	RECOND	0.000	VAR HWY	REGION WIDE ROAD UTILITIES/NON-LETS	\$2,000,000 - \$2,999,999
								VARIOUS LOCATIONS	
								UTL OPS - UTILITIES LOE FY 2017	
								STATE 3R	NON-FEDERAL
2017	5105-09-64	02/14/17	303	LET	BRRHB	0.000	VAR HWY	REGION WIDE STRUCTURES	\$7,000,000 - \$7,999,999
								NON BACKBONE ROUTES	
								CONST OPS-STRUCTURE LOE 2017	
								SHR BRIDGES	NON-FEDERAL

**2014-2017 FINAL STIP Project Listing
SW Region
VERNON County**

Year	Project	Schd Dt	Pgm	Contract Type	Concept	Net Miles	HWY	Project Description WISDOT Program	Estimate Anticipated Funding
2014	5268-00-70	05/13/14	205	LET	BRRPL	0.057	CTH D	CTH MM - STH 82	\$250,000 - \$499,999
								BEAR CREEK BRIDGE B-62-0138	
								CONST OPS/BRIDGE REPLACEMENT	
								LOCAL BRIDGES	BRIDGE PROG 15% OFF
2016	5398-01-71	02/09/16	206	LET	RECST	1.520	CTH D	STH 82 - CTH P	\$1,000,000 - \$1,999,999
								LARSON ROAD - BUCKEYE RIDGE ROAD	
								RECONSTRUCTION	
								STP RURAL	STP NON-URBAN
2014	5289-00-70	05/13/14	205	LET	BRRPL	0.057	CTH S	STH 82 - CTH Y	\$250,000 - \$499,999
								BR W FORK KICKAPOO RIVER B620041	
								CONST OPS/BRIDGE REPLACEMENT	
								LOCAL BRIDGES	BRIDGE PROG 15% OFF
2014	5163-09-22	01/25/14	303	R/E	RECOND	6.800	STH 035	GENOA-STODDARD	\$0 - \$99,999
								FROM STH 56 NORTHERLY 6.78 MILES	
								RE OPS	
								STATE 3R	NON-FEDERAL
2017	5163-09-71	12/12/17	303	LET	PVRPLA	5.870	STH 035	GENOA - STODDARD	\$7,000,000 - \$7,999,999
								STH 56 TO S VILLAGE LIMIT STODDARD	
								CONST/PAVMT REPL//B-62-124,125,126	
								STATE 3R	NATIONAL HIGHWAY PER
2017	5163-09-72	12/12/17	303	LET	RECOND	0.930	STH 035	MAIN STREET,V OF STODDARD	\$1,000,000 - \$1,999,999
								SOUTH V LIMIT TO NORTH V LIMIT	
								CONST/RECONDITION PVMNT	
								STATE 3R	NATIONAL HIGHWAY PER
2017	5163-09-73	12/12/17	303	LET	RECOND	0.930	STH 035	MAIN STREET,VILLAGE OF STODDARD	\$100,000 - \$249,999
								FR .29 M S STH 162 NORTHERLY .91 MI	
								CONSTR OPS/SANITARY SEWER & WATER	

**2014-2017 FINAL STIP Project Listing
SW Region
VERNON County**

Year	Project	Schd Dt	Pgm	Contract Type	Concept	Net Miles	HWY	Project Description WISDOT Program	Estimate Anticipated Funding
								STATE 3R	NON-FEDERAL
	5730-05-38		303	I/E	RDMTN	12.530	STH 056	GENOA-VIROQUA	\$0 - \$99,999
								COX CREEK BRIDGE ELY TO USH 14	
								PE-PREVENTATIVE MAINT SEALCOAT	
								STATE 3R	NON-FEDERAL
2014	5730-05-68	05/13/14	303	LET	RDMTN	12.530	STH 056	GENOA - VIROQUA	\$250,000 - \$499,999
								COX CREEK BRIDGE TO USH 14	
								CONST/CRACK SEALING	
								STATE 3R	NON-FEDERAL
2015	5730-00-61	03/10/15	303	LET	MISC	0.030	STH 056	VIROQUA - RICHLAND CENTER	\$100,000 - \$249,999
								VIROQUA TO E OF COOK HILL ROAD	
								CONST/EXTEND CULVERTS	
								STATE 3R	NON-FEDERAL
2015	5730-01-61	03/10/15	303	LET	MISC	0.050	STH 056	GENOA - VIROQUA	\$250,000 - \$499,999
								GENOA TO ROMANCE VARIOUS LOCATIONS	
								CONST/CULVURT EXTENSIONS	
								STATE 3R	STP <200,000 POPULAT
2015	5730-01-62	03/10/15	303	LET	BRSHRM	0.020	STH 056	GENOA - VIROQUA	\$100,000 - \$249,999
								COX CREEK BRIDGE B-62-60	
								CONST/CONC OVERLAY & MISC REPAIRS	
								SHR BRIDGES	NON-FEDERAL
2015	5730-01-81	03/10/15	303	LET	BRRPL	0.020	STH 056	GENOA-ROMANCE	\$2,000,000 - \$2,999,999
								N FORK BAD AXE RIVER BR B-62-0239	
								CONST OPS/REPLACE STRUCTURE	
								SHR BRIDGES	STP <200,000 POPULAT
2014	5150-05-60	08/25/14	303	LFA	RDMTN	14.890	STH 082	DESOTO - STH 27	\$250,000 - \$499,999
								STH 35 ELY TO STH 27	

**2014-2017 FINAL STIP Project Listing
SW Region
VERNON County**

Year	Project	Schd Dt	Pgm	Contract Type	Concept	Net Miles	HWY	Project Description WISDOT Program	Estimate Anticipated Funding
								RDMTN/CULV REPL/RESTORE DITCHES/CRC	
								STATE 3R	NON-FEDERAL
	5111-04-30		303	I/E	RDMTN	7.540	STH 131	ROCKTON - ONTARIO	\$0 - \$99,999
								JUG CREEK BRIDGE TO STH 33	
								PE-PREVENT MAINT SEALCOAT	
								STATE 3R	NON-FEDERAL
2015	5111-04-60	04/14/15	303	LET	RDMTN	7.540	STH 131	ROCKTON - ONTARIO	\$250,000 - \$499,999
								JUG CREEK BRIDGE TO STH 33	
								PREVENT MAINT SEALCOAT	
								STATE 3R	STP <200,000 POPULAT
	5865-02-30		303	I/E	RDMTN	12.590	STH 162	STODDARD - USH 14	\$0 - \$99,999
								STH 35 TO USH 14	
								PE-PREVENTATIVE MAINT SEALCOAT	
								STATE 3R	NON-FEDERAL
2014	5865-02-60	05/13/14	303	LET	RDMTN	12.590	STH 162	STODDARD - COON VALLEY	\$250,000 - \$499,999
								STH 35 TO USH 14	
								CONST/CRACK SEALING	
								STATE 3R	NON-FEDERAL
2014	5387-00-70	04/08/14	205	LET	BRRPL	0.057	TWN RD	T GREENWOOD, KOUBA VALLEY ROAD	\$250,000 - \$499,999
								S BR BARABOO RIVER BRG B-62-0039	
								CONST OPS/BRIDGE REPLACEMENT	
								LOCAL BRIDGES	BR REP & REH 20% ON/
2014	5388-00-70	08/12/14	205	LET	BRRPL	0.380	TWN RD	TOWN OF HAMBURG, PETERSON LANE	\$250,000 - \$499,999
								HAGEN LANE CONNECTION	
								CONST OPS/BRIDGE REPLACEMENT	
								LOCAL BRIDGES	BRIDGE PROG 15% OFF
2014	5714-00-70	05/13/14	205	LET	BRRPL	0.057	TWN RD	T WEBSTER, HUSKER HOLLOW ROAD	\$250,000 - \$499,999

**2014-2017 FINAL STIP Project Listing
SW Region
VERNON County**

Year	Project	Schd Dt	Pgm	Contract Type	Concept	Net Miles	HWY	Project Description WISDOT Program	Estimate Anticipated Funding
								DRY HOLLOW CREEK BRIDGE B-62-0040	
								CONST OPS/BRIDGE REPLACEMENT	
								LOCAL BRIDGES	BRIDGE PROG 15% OFF
2015	5388-13-71	05/12/15	205	LET	BRRPL	0.100	TWN RD	DAVIDSON LANE BRIDGE & APPROACHES	\$250,000 - \$499,999
								TOWN OF HAMBURG (P-62-0191)	
								CONST OPS - STRUCTURE & APPROACHES	
								LOCAL BRIDGES	BRIDGE 15% OFF SYSTE
2015	5409-00-71	01/13/15	205	LET	BRRPL	0.057	TWN RD	T WHITESTOWN, 24 VALLEY ROAD	\$250,000 - \$499,999
								WEISTER CREEK BRIDGE B-62-0048	
								CONST OPS/BRIDGE REPLACEMENT	
								LOCAL BRIDGES	BRIDGE PROG 15% OFF
2014	1643-08-22	06/25/14	303	R/E	BRRPL	0.020	USH 014	WESTBY-READSTOWN	\$0 - \$99,999
								KICKAPOO RIVER BRIDGE B-62-0005	
								R/E OPS	
								SHR BRIDGES	NON-FEDERAL
2015	1646-07-22	08/25/15	302	R/E	RECSTE	4.880	USH 014	WESTBY-VIROQUA BYPASS/WESTBY BYPASS	\$1,000,000 - \$1,999,999
								CUT A CROSS RD ELY TO TRI-STATE RD	
								RIGHT OF WAY OPER	
								MAJORS	NON-FEDERAL
2016	1643-08-81	01/12/16	303	LET	BRRPL	0.020	USH 014	WESTBY-READSTOWN	\$4,000,000 - \$4,999,999
								KICKAPOO RIVER BRIDGE B-62-0045	
								CONST OPS//BRIDGE REPLACEMENT	
								SHR BRIDGES	BRIDGE PROG 85% ON/O
2016	1646-07-77	01/12/16	302	LET	RECSTE	4.790	USH 014	WESTBY-VIROQUA BYPASS/VIROQUA BYPSS	\$13,000,000 - \$13,999,999
								SPRINGVILLE RD ELY TO CTH T	
								RECONSTRUCTION EXPANSION	
								MAJORS	NATIONAL HIGHWAY PER

**2014-2017 FINAL STIP Project Listing
SW Region
VERNON County**

Year	Project	Schd Dt	Pgm	Contract Type	Concept	Net Miles	HWY	Project Description WISDOT Program	Estimate Anticipated Funding
2017	1640-01-60	03/14/17	303	LET	RDMTN	3.760	USH 014	LACROSSE - WESTBY	\$2,000,000 - \$2,999,999
								CTH P TO VANG STREET	
								CONST OPS//PM MILL & OVERLAY	
								STATE 3R	NATIONAL HIGHWAY PER
2017	1646-07-72	12/12/17	302	LET	RECSTE	4.880	USH 014	WESTBY-VIROQUA BYPASS/WESTBY BYPASS	\$12,000,000 - \$12,999,999
								CUT A CROSS RD ELY TO TRI-STATE RD	
								RECONSTRUCTION EXPANSION	
								MAJORS	NATIONAL HIGHWAY PER
2017	1646-07-78	01/10/17	302	LET	PVRPLA	4.690	USH 014	WESTBY-VIROQUA BYPASS/VIROQUA JT	\$3,000,000 - \$3,999,999
								SPRINGVILLE RD ELY TO CTH T	
								JT-PAVEMENT REPL	
								MAJORS	NATIONAL HIGHWAY PER
2014	4762-48-10	02/25/14	305	MIS	TOPM	0.000	VAR HWY	VERNON COUNTY PAVEMENT MARKING	\$100,000 - \$249,999
								LOCATIONS ON STN PER ANNUAL PLAN	
								TRF OPS/PAVEMENT MARKING TMAS CY14	
								STATE HIGHWAY OPERATIONS PROGRAM	SURFACE TRANS FLEX -

Southeast Region Projects

**2014-2017 FINAL STIP Project Listing
SE Region
KENOSHA County**

Year	Project	Schd Dt	Pgm	Contract Type	Concept	Net Miles	HWY	Project Description WISDOT Program	Estimate Anticipated Funding
2015	3766-00-70	08/11/15	205	LET	BRRPL	0.000	CTH E	CTH E	\$250,000 - \$499,999
								BRIDGE OVER PIKE RIVER (B-30-0670)	
								CONST/BRIDGE REPLACEMENT	
								LOCAL BRIDGES	BRIDGE PROG 15% OFF
2017	1030-23-72	12/12/17	301NS	LET	RECSTE	0.000	IH 094	N-S FREEWAY, CTH E INTERCHANGE	\$17,000,000 - \$19,999,999
								MAINLINE & RAMPS	
								CONST/RECONST	
								SE FREEWAY-I94 KEN/RAC/MIL	NATIONAL HIGHWAY PER
2017	1030-23-73	12/12/17	301NS	LET	MISC	0.000	IH 094	N-S FREEWAY, CTH E INTERCHANGE	\$0 - \$99,999
								FENCING	
								CONST/FENCING	
								SE FREEWAY-I94 KEN/RAC/MIL	NON-FEDERAL
2017	1030-23-79	12/12/17	301NS	LET	RECST	0.000	IH 094	N-S FREEWAY, STH 142 - CTH E	\$9,000,000 - \$9,999,999
								MAINLINE	
								RECST/RECONSTRUCT	
								SE FREEWAY-I94 KEN/RAC/MIL	NON-FEDERAL
2017	1035-03-71	12/12/17	301NS	LET	RECST	0.630	IH 094	N-S FREEWAY, CTH KR INTERCHANGE	\$3,000,000 - \$3,999,999
								CTH KR & LOCAL RD	
								CONST/RECONSTRUCT LOCAL/CROSS ROADS	
								SE FREEWAY-I94 KEN/RAC/MIL	NATIONAL HIGHWAY PER
2017	1035-03-72	12/12/17	301NS	LET	RECSTE	0.630	IH 094	N-S FREEWAY, CTH KR INTERCHANGE	\$17,000,000 - \$19,999,999
								MAINLINE & RAMPS	
								CONST/RECONST	
								SE FREEWAY-I94 KEN/RAC/MIL	NATIONAL HIGHWAY PER
2017	1035-03-79	12/12/17	301NS	LET	RECST	1.280	IH 094	N-S FREEWAY, CTH E TO CTH KR	\$17,000,000 - \$19,999,999
								MAINLINE	
								RECST/RECONSTRUCT	

**2014-2017 FINAL STIP Project Listing
SE Region
KENOSHA County**

Year	Project	Schd Dt	Pgm	Contract Type	Concept	Net Miles	HWY	Project Description WISDOT Program	Estimate Anticipated Funding
								SE FREEWAY-I94 KEN/RAC/MIL	NATIONAL HIGHWAY PER
2015	3729-00-74	03/10/15	206	LET	RECST	0.000	LOC STR	39TH AVENUE	\$2,000,000 - \$2,999,999
								STH 165 TO 97TH STREET	
								CONST/RECONSTRUCT WO ADDED CAPACITY	
								STP URBAN 50,000 - 200,000	STP-<200,000 S-LU EX
2015	3736-00-72	12/08/15	206	LET	RECST	0.000	LOC STR	CTH C	\$3,000,000 - \$3,999,999
								CTH KD TO CTH W	
								CONST/RECONSTRUCT NO ADDED CAPACITY	
								STP URBAN OVER 200,000	STP MADISON/MILW/RND
2015	3751-00-70	09/08/15	206	LET	RECST	0.000	LOC STR	CTH W	\$750,000 - \$999,999
								CTH F TO CTH FR	
								CONST/RECONSTRUCT NO ADDED CAPACITY	
								STP URBAN OVER 200,000	STP MADISON/MILW/RND
2014	1330-00-74	06/25/14	290	LLC	MISC	0.000	NON HWY	STH 83 MULTI USE TRAIL	\$250,000 - \$499,999
								CENTRAL HS W ENTRANCE DR TO STH 50	
								CONST/CONSTRUCT BIKE/PED PATH	
								LOCAL ENHANCEMENTS	STP-ENHANCEMENT S-LU
2014	1693-30-78	08/25/14	211	LLC	MISC	0.000	NON HWY	BIKE TRAIL EXTENSION	\$250,000 - \$499,999
								NASH PARK AND 45TH ST TRAIL	
								CONST./BIKE/PED TRAIL	
								CONGESTION MITIGATION AND AIR QUALITY (CMA	CMAQ-CONGESTION MIT.
2014	1693-35-75	05/25/14	211	LLC	MISC	0.000	NON HWY	KENOSHA COUNTY PARK AND RIDE LOT	\$1,000,000 - \$1,999,999
								TERWALL TERRACE, V PLEASANT PRAIRIE	
								CONST/NEW PARK & RIDE LOT	
								CONGESTION MITIGATION AND AIR QUALITY (CMA	CONGESTION MITIGATIO
2015	3724-00-72	03/25/15	290	LLC	MISC	0.000	NON HWY	CTH H BICYCLE LANES	\$1,000,000 - \$1,999,999
								STH 50 TO STATE LINE	

**2014-2017 FINAL STIP Project Listing
SE Region
KENOSHA County**

Year	Project	Schd Dt	Pgm	Contract Type	Concept	Net Miles	HWY	Project Description WISDOT Program	Estimate Anticipated Funding
								CONST/CONSTRUCT BIKE/PED PATH	
								BICYCLE AND PEDESTRIAN FACILITIES	NON-FEDERAL
2015	3340-00-05	12/25/15	303	C/E	RECSTE	0.000	STH 031	STH 31 CORRIDOR STUDY	\$250,000 - \$499,999
								STATE LINE TO KENOSHA COUNTY LINE	
								PA/CORRIDOR STUDY	
								STATE 3R	NON-FEDERAL
2015	3240-12-70	07/14/15	303	LET	RESURF	0.030	STH 032	SHERIDAN ROAD, TOWN OF SOMERS	\$0 - \$99,999
								7TH ST (CTH A) INTERSECTION	
								CONST/RESURFACING	
								STATE 3R	NON-FEDERAL
2016	3240-11-20	04/25/16	303	R/E	MISC	0.030	STH 032	SHERIDAN RD, VIL PLEASANT PRAIRIE	\$100,000 - \$249,999
								STH 165 INTERSECTION	
								RE/RECONSTRUCT, PRESERVATION	
								STATE 3R	NON-FEDERAL
2015	1310-01-72	02/10/15	303	LET	RECST	0.000	STH 050	STH 50	\$500,000 - \$749,999
								INTERSECTION OF STH 50 AND CTH D	
								CNST/CONSTRUCT J TURN INTERSECTIONS	
								SAFETY (REGULAR HSIP)	HWY SFE S-LU EXT
2015	1310-10-20	07/25/15	303	R/E	RECSTE	2.780	STH 050	75TH ST, C KENOSHA/V PLEASANT PRAIR	\$10,000,000 - \$10,999,999
								IH 94 TO 74TH AVE	
								RE / RECONSTRUCT WITH EXPANSION	
								STATE 3R	NON-FEDERAL
2017	1310-10-21	07/25/17	303	R/E	RECSTE	1.790	STH 050	75TH ST, C KENOSHA/V PLEASANT PRAIR	\$10,000,000 - \$10,999,999
								74TH AVE TO 43RD AVE	
								RE / RECONSTRUCT WITH EXPANSION	
								STATE 3R	NON-FEDERAL
2017	1310-10-72	08/08/17	303	LET	MISC	4.750	STH 050	75TH ST, C KENOSHA/V PLEASANT PRAIR	\$3,000,000 - \$3,999,999

**2014-2017 FINAL STIP Project Listing
SE Region
KENOSHA County**

Year	Project	Schd Dt	Pgm	Contract Type	Concept	Net Miles	HWY	Project Description WISDOT Program	Estimate Anticipated Funding
								FRONTAGE ROADS	
								CONST / NEW ROADWAY	
								STATE 3R	NAT'L HWY SYSTEM
2015	1330-30-20	07/25/15	303	R/E	RECST	0.030	STH 083	STH 83	\$100,000 - \$249,999
								INTERSECT WITH CTH C	
								RE/RECONSTRUCTION SAFETY HSIP	
								SAFETY (REGULAR HSIP)	NON-FEDERAL
2017	1330-30-70	12/12/17	303	LET	RECST	0.030	STH 083	STH 83	\$2,000,000 - \$2,999,999
								INTERSECT WITH CTH C	
								CONST/RECONSTRUCTION SAFETY HSIP	
								SAFETY (REGULAR HSIP)	HIGHWAY SAFETY IMP P
	3220-00-03		303	I/E	RECST	1.050	STH 158	52ND STREET, CITY OF KENOSHA	\$250,000 - \$499,999
								IH 94 TO 104TH AVENUE	
								PE / RECONSTRUCT	
								STATE 3R	STP ANY AREA
	3220-02-02		303	I/E	RECST	3.220	STH 158	52ND STREET - CITY KENOSHA	\$3,000,000 - \$3,999,999
								STH 31 TO 6TH AVENUE	
								PE / RECONSTRUCT	
								STATE 3R	NAT'L HWY SYSTEM
2014	3220-03-61	07/08/14	303	LET	RDMTN	3.630	STH 158	52ND ST - CITY OF KENOSHA	\$1,000,000 - \$1,999,999
								IH-94 TO STH 31	
								CONST/RESURFACE	
								STATE 3R	NON-FEDERAL
2014	3220-03-62	07/08/14	303	LET	RDMTN	3.030	STH 158	52ND ST - CITY OF KENOSHA	\$2,000,000 - \$2,999,999
								STH 31 TO STH 32	
								CONST/RESURFACE	
								STATE 3R	NON-FEDERAL

**2014-2017 FINAL STIP Project Listing
SE Region
KENOSHA County**

Year	Project	Schd Dt	Pgm	Contract Type	Concept	Net Miles	HWY	Project Description WISDOT Program	Estimate Anticipated Funding
2014	3220-09-20	06/25/14	303	R/E	MISC	0.070	STH 158	52ND STREET, CITY OF KENOSHA	\$100,000 - \$249,999
								RAILROAD BRIDGES B-30-0002, 0003	
								RE/REAL ESTATE ACQUISITION	
								STATE 3R	NON-FEDERAL
2016	3220-09-70	09/13/16	303	LET	BRRPL	0.070	STH 158	52ND STREET, CITY OF KENOSHA	\$7,000,000 - \$7,999,999
								RAILROAD BRIDGES B-30-0002, 0003	
								CONST/BRIDGE REMOVAL & REPLACEMENT	
								STATE 3R	NATIONAL HIGHWAY PER
2016	3738-02-73	02/09/16	303	LET	RECSTE	1.770	STH 165	104TH ST, VILL OF PLEASANT PRAIRIE	\$4,000,000 - \$4,999,999
								CORPORATE DR TO EAST OF TERWALL TER	
								CONST/RECONSTRUCT W/ADDED CAPACITY	
								STATE 3R	NON-FEDERAL
2015	3200-00-01	12/25/15	303	C/E	RECSTE	0.000	USH 045	USH 45 CORRIDOR STUDY	\$100,000 - \$249,999
								STATE LINE TO STH 50	
								PA/CORRIDOR STUDY	
								STATE 3R	NON-FEDERAL
2015	3200-01-21	01/25/15	303	R/E	RECOND	7.830	USH 045	BRISTOL - UNION GROVE	\$750,000 - \$999,999
								STH 50 TO STH 11	
								RE / RECONDITION	
								STATE 3R	NON-FEDERAL
2015	3200-01-22	09/25/15	303	R/E	RECST	7.830	USH 045	BRISTOL - UNION GROVE	\$1,000,000 - \$1,999,999
								STH 50 TO STH 11	
								RE / RECONSTRUCTION	
								STATE 3R	NON-FEDERAL
2016	3732-00-70	11/08/16	303	LET	MISC	0.100	USH 045	USH 45	\$1,000,000 - \$1,999,999
								CTH K INTERSECTION	
								CONST/INTERSECTION MODIFICATION	

**2014-2017 FINAL STIP Project Listing
SE Region
KENOSHA County**

Year	Project	Sch Dt	Pgm	Contract Type	Concept	Net Miles	HWY	Project Description WISDOT Program	Estimate Anticipated Funding
								SAFETY (REGULAR HSIP)	HIGHWAY SAFETY IMP P
2017	3200-02-73	09/12/17	303	LET	RECOND	5.480	USH 045	ILL ST. LINE TO MILWAUKEE ROAD	\$8,000,000 - \$8,999,999
								ILL ST LINE TO STH 50	
								CONST / RECONDITION R	
								STATE 3R	STP NON URBAN
2016	1693-45-70	03/25/16	211	LLC	MISC	0.000	VAR HWY	BIKE & PEDESTRIAN CONNECTIONS	\$100,000 - \$249,999
								CITY OF KENOSHA	
								CONST/CONNECT TO VAR EXISTIG ROUTES	
								CONGESTION MITIGATION AND AIR QUALITY (CMA	CMAQ-CONGESTION MIT.

**2014-2017 FINAL STIP Project Listing
SE Region
MILWAUKEE County**

Year	Project	Schd Dt	Pgm	Contract Type	Concept	Net Miles	HWY	Project Description WISDOT Program	Estimate Anticipated Funding
2014	1693-33-74	04/25/14	211	LLC	MISC	0.000	CTH B	RAWSON AVE TRAFFIC SIGNAL SYSTEM	\$0 - \$99,999
								NICHOLSON AVE TO 10TH AVE	
								CONST/UPGRADE SYSTEM	
								CONGESTION MITIGATION AND AIR QUALITY (CMAQ)	CMAQ-CONGESTION MIT.
2015	2216-02-70	12/08/15	206	LET	MISC	0.000	CTH G	CTH G AND CTH S	\$250,000 - \$499,999
								INTERSECTION OF CTH G AND CTH S	
								PE/LEFT TURN OFFSETS	
								SAFETY (REGULAR HSIP)	HWY SFE S-LU EXT
2014	2216-01-20	08/25/14	206	R/E	RECSTE	0.000	CTH S	WEST MILL ROAD	\$250,000 - \$499,999
								N 43RD STREET TO TEUTONIA AVENUE	
								R.E./RECONSTRUCT W/ ADD'L LANES	
								STP URBAN OVER 200,000	STP MADISON/MILW/RND
2015	2216-01-70	12/08/15	206	LET	RECSTE	0.750	CTH S	WEST MILL ROAD	\$4,000,000 - \$4,999,999
								N 43RD STREET TO TEUTONIA AVENUE	
								CONST/RECONSTRUCT W/ ADD'L LANES	
								STP URBAN OVER 200,000	NON-FEDERAL
	2160-01-02		206	I/E	MISC	0.000	CTH U	CTH U	\$100,000 - \$249,999
								INTERSECTION OF CTH U AND CTH BB	
								PE/OFFSET TURN LANES, TRAF SIGNALS	
								SAFETY (REGULAR HSIP)	HWY SFE S-LU EXT
2014	2160-10-70	02/11/14	206	LET	RECST	1.975	CTH U	S 76TH STREET (CTH U)	\$10,000,000 - \$10,999,999
								600 FT N OF W HIGH ST-CARTER BLVD	
								CONST/RECONSTRUCT W/ADD'L LANES	
								STP URBAN OVER 200,000	STP-MAD/MIL/GB/MSP/A
2015	2160-15-70	03/10/15	206	LET	MISC	0.000	CTH U	S 76TH STREET	\$750,000 - \$999,999
								INTS WITH EDGERTON & LAYTON AVE	
								CONST/INTERSECTION MODIFICATIONS	

**2014-2017 FINAL STIP Project Listing
SE Region
MILWAUKEE County**

Year	Project	Schd Dt	Pgm	Contract Type	Concept	Net Miles	HWY	Project Description WISDOT Program	Estimate Anticipated Funding
								SAFETY (REGULAR HSIP)	HIGHWAY SAFETY IMP P
2016	2160-01-72	05/10/16	206	LET	MISC	0.000	CTH U	CTH U	\$500,000 - \$749,999
								INTERSECTION OF CTH U AND CTH BB	
								CONST/OFFSET TRN LANES, TRAF SIGNLS	
								SAFETY (REGULAR HSIP)	HWY SFE S-LU EXT
	2070-10-00		206	I/E	RECOND	1.530	CTH Y	EAST LAYTON AVE	\$250,000 - \$499,999
								S HOWELL AVE TO S PENNSYLVANIA AVE	
								PE / STP-FREIGHT PILOT PROGRAM	
								STP URBAN OVER 200,000	STP-MAD/MIL/GB/MSP/A
2014	2070-10-20	12/25/14	206	R/E	MISC	1.530	CTH Y	EAST LAYTON AVE	\$0 - \$99,999
								S HOWELL AVE TO S PENNSYLVANIA AVE	
								RE / STP-FREIGHT PILOT PROGRAM	
								STP URBAN OVER 200,000	STP-MAD/MIL/GB/MSP/A
2015	2070-09-70	05/12/15	206	LET	MISC	0.000	CTH Y	CTH Y	\$500,000 - \$749,999
								INTERSECT WITH 60TH STREET	
								CONST/TRAFFIC SIGNALS & TURN LANES	
								SAFETY (REGULAR HSIP)	HWY SFE S-LU EXT
2015	2070-10-70	05/12/15	206	LET	RECOND	1.530	CTH Y	EAST LAYTON AVE	\$3,000,000 - \$3,999,999
								S HOWELL AVE TO S PENNSYLVANIA AVE	
								CONST / STP-FREIGHT PILOT PROGRAM	
								STP URBAN OVER 200,000	STP-MAD/MIL/GB/MSP/A
2016	2070-08-70	02/09/16	206	LET	MISC	0.000	CTH Y	CTH Y	\$750,000 - \$999,999
								INTERSECT W PENNSYLVANIA & WHITNALL	
								CNST/INSTALL SIGNALS/SIGNAL PHASING	
								SAFETY (REGULAR HSIP)	HWY SFE S-LU EXT
	1090-32-00		303	I/E	BRRHB	2.090	IH 043	HALE INTERCHANGE	\$1,000,000 - \$1,999,999
								IH 43/USH 45/IH 894 BRIDGES	

**2014-2017 FINAL STIP Project Listing
SE Region
MILWAUKEE County**

Year	Project	Schd Dt	Pgm	Contract Type	Concept	Net Miles	HWY	Project Description WISDOT Program	Estimate Anticipated Funding
								PE/BRIDGE REHAB	
								BACKBONE	NATIONAL HIGHWAY PER
	1100-45-00		303	I/E	RESURF	3.080	IH 043	AIRPORT FREEWAY	\$250,000 - \$499,999
								84TH ST TO 35TH ST (EB)	
								PE/RESURFACE	
								BACKBONE	INTERSTATE MAINTENAN
	1100-46-00		303	I/E	RESURF	3.120	IH 043	AIRPORT FREEWAY	\$250,000 - \$499,999
								84TH ST TO 35TH ST (WB)	
								PE/RESURFACE	
								BACKBONE	INTERSTATE MAINTENAN
2014	1090-33-60	07/08/14	303	LET	BRRHB	0.690	IH 043	ROCK FREEWAY	\$1,000,000 - \$1,999,999
								HALE INTERCHANGE B-40-300-305	
								CONST/BRIDGE REHAB	
								BACKBONE	NON-FEDERAL
2014	1228-25-70	04/08/14	303	LET	BRRHB	3.230	IH 043	NORTH SOUTH FREEWAY	\$35,000,000 - \$39,999,999
								HOWARD AVE TO VALLEY BRIDGE, BRIDGE	
								CONST/BRIDGE REHAB-DECK OVERLAY	
								BACKBONE	NATIONAL HIGHWAY PER
2014	1228-25-90	05/25/14	303	MIS	MISC	3.230	IH 043	NORTH SOUTH FREEWAY	\$500,000 - \$749,999
								HOWARD AVE TO VALLEY BRIDGE, BRIDGE	
								MIS/TRAFFIC MITIGATION	
								BACKBONE	NON-FEDERAL
2017	1228-21-71	09/12/17	303	LET	BRRHB	0.284	IH 043	VALLEY BRIDGE IH43/IH94	\$8,000,000 - \$8,999,999
								VIRGINIA ST-1500FT N(MENOMONEE RVR)	
								CONST/BRIDGE DECK OVERLAY B-40-285	
								BACKBONE	NATIONAL HIGHWAY PER
2017	1228-22-71	09/12/17	303	LET	RESURF	4.950	IH 043	NORTH SOUTH FREEWAY	\$20,000,000 - \$24,999,999

**2014-2017 FINAL STIP Project Listing
SE Region
MILWAUKEE County**

Year	Project	Schd Dt	Pgm	Contract Type	Concept	Net Miles	HWY	Project Description WISDOT Program	Estimate Anticipated Funding
								NORTH AV TO BENDER RD (SB)	
								CONST / RESURFACE / FY2018	
								BACKBONE	NATIONAL HIGHWAY PER
2017	1228-22-91	09/25/17	303	MIS	MISC	4.880	IH 043	NORTH SOUTH FREEWAY	\$250,000 - \$499,999
								NORTH AV TO BENDER RD (SB)	
								CONST / TRAFFIC MITIGATION	
								BACKBONE	NON-FEDERAL
2014	1060-23-70	09/09/14	303	LET	BRRPLE	0.080	IH 094	EAST WEST FREEWAY	\$5,000,000 - \$5,999,999
								UNDERWOOD CR PRKWY & 121ST BRDGS EB	
								CONST/BRIDGE REPLACEMENT	
								BACKBONE	NATIONAL HIGHWAY PER
2014	1060-27-02	07/25/14	302	C/E	RECST	3.520	IH 094	EAST WEST FREEWAY, CITY MILWAUKEE	\$10,000,000 - \$10,999,999
								70TH ST TO 16TH ST	
								PE/IE/RECST PRESRV/CORRD STUDY	
								MAJORS	NATIONAL HIGHWAY PER
2014	1060-33-80	08/26/14	301ZO	LET	RECSTE	3.880	IH 094	ZOO IC, ZOO INTERCHANGE PHASE 1	\$100 MILLION OR GREATER
								LINCOLN-BLUEMOUND, 121ST TO 70TH	
								CONST/RECONSTRUCTION, EXPANSION	
								SE FREEWAY-ZOO INTERCHANGE	NATIONAL HIGHWAY PER
2014	1060-33-97	05/13/14	301ZO	LET	MISC	47.060	IH 094	ZOO IC, INTEGRATED CORRIDORS 2	\$1,000,000 - \$1,999,999
								VAR INT, MILW & WAUK COUNTIES	
								CONST/TRAFIC SIGNALS/WARNING DEVICE	
								SE FREEWAY-ZOO INTERCHANGE	NON-FEDERAL
2014	1060-37-40	04/25/14	301ZO	UTL	RECSTE	4.720	IH 094	ZOO IC, IH94 WE ELEC DIST EAST	\$250,000 - \$499,999
								124TH STREET TO 70TH STREET	
								UTIL/WE ELEC DIST EAST	
								SE FREEWAY-ZOO INTERCHANGE	NON-FEDERAL

**2014-2017 FINAL STIP Project Listing
SE Region
MILWAUKEE County**

Year	Project	Schd Dt	Pgm	Contract Type	Concept	Net Miles	HWY	Project Description WISDOT Program	Estimate Anticipated Funding
2014	1060-37-41	01/25/14	301ZO	UTL	MISC	3.880	IH 094	ZOO IC, IH94 WE GAS	\$0 - \$99,999
								ZOO INTERCHANGE	
								UTIL/WE GAS	
								SE FREEWAY-ZOO INTERCHANGE	NON-FEDERAL
2014	1060-37-42	01/25/14	301ZO	UTL	MISC	3.880	IH 094	ZOO IC, IH94 MMSD	\$0 - \$99,999
								ZOO INTERCHANGE	
								UTIL/UTILITY RELOCATION MMSD	
								SE FREEWAY-ZOO INTERCHANGE	NON-FEDERAL
2014	1060-37-43	01/25/14	301ZO	UTL	MISC	3.880	IH 094	ZOO IC, IH94 AT&T WISC	\$250,000 - \$499,999
								ZOO INTERCHANGE	
								UTIL/UTILITY RELOCATION AT&T WISC	
								SE FREEWAY-ZOO INTERCHANGE	NON-FEDERAL
2014	1060-37-47	02/25/14	301ZO	UTL	MISC	3.880	IH 094	ZOO IC, IH94 TWC	\$0 - \$99,999
								ZOO INTERCHANGE	
								UTIL/UTILITY RELOCATION TWC	
								SE FREEWAY-ZOO INTERCHANGE	NON-FEDERAL
2014	1060-38-42	07/25/14	301ZO	UTL	MISC	3.880	IH 094	ZOO IC, IH94 W ALLIS SEWER UTIL	\$100,000 - \$249,999
								ZOO INTERCHANGE	
								UTIL/UTIL RELOCATION W ALLIS SEWER	
								SE FREEWAY-ZOO INTERCHANGE	NON-FEDERAL
2014	1060-38-43	07/25/14	301ZO	UTL	MISC	3.880	IH 094	ZOO IC, IH94 W ALLIS WATER UTIL	\$100,000 - \$249,999
								ZOO INTERCHANGE	
								UTIL/UTIL RELOCATION W ALLIS WATER	
								SE FREEWAY-ZOO INTERCHANGE	NON-FEDERAL
2014	1060-38-44	07/25/14	301ZO	UTL	MISC	3.880	IH 094	ZOO IC, IH94 MILW SEWER UTIL	\$100,000 - \$249,999
								ZOO INTERCHANGE	
								UTIL/UTIL RELOCATION MILW SEWER	

**2014-2017 FINAL STIP Project Listing
SE Region
MILWAUKEE County**

Year	Project	Schd Dt	Pgm	Contract Type	Concept	Net Miles	HWY	Project Description WISDOT Program	Estimate Anticipated Funding
								SE FREEWAY-ZOO INTERCHANGE	NON-FEDERAL
2014	1060-38-45	07/25/14	301ZO	UTL	MISC	3.880	IH 094	ZOO IC, IH94 MILW WATER UTIL	\$100,000 - \$249,999
								ZOO INTERCHANGE	
								UTIL/UTIL RELOCATION MILW WATER	
								SE FREEWAY-ZOO INTERCHANGE	NON-FEDERAL
2014	1060-38-46	07/25/14	301ZO	UTL	MISC	3.880	IH 094	ZOO IC, IH94 MILW CONDUIT UTIL	\$100,000 - \$249,999
								ZOO INTERCHANGE	
								UTIL/UTIL RELOCATION MILW CONDUIT	
								SE FREEWAY-ZOO INTERCHANGE	NON-FEDERAL
2014	1060-38-47	07/25/14	301ZO	UTL	MISC	3.880	IH 094	ZOO IC, IH94 MILW CABLE UTIL	\$100,000 - \$249,999
								ZOO INTERCHANGE	
								UTIL/UTIL RELOCATION MILW CABLE	
								SE FREEWAY-ZOO INTERCHANGE	NON-FEDERAL
2014	1060-38-48	07/25/14	301ZO	UTL	MISC	3.880	IH 094	ZOO IC, IH94 MILW SEWER AUDIT	\$0 - \$99,999
								ZOO INTERCHANGE	
								UTIL/SEWER AUDIT	
								SE FREEWAY-ZOO INTERCHANGE	NON-FEDERAL
2014	1060-38-49	07/25/14	301ZO	UTL	MISC	3.880	IH 094	ZOO IC, IH94 MILW WATER AUDIT	\$0 - \$99,999
								ZOO INTERCHANGE	
								UTIL/WATER AUDIT	
								SE FREEWAY-ZOO INTERCHANGE	NON-FEDERAL
2014	1060-39-41	07/25/14	301ZO	UTL	MISC	3.880	IH 094	ZOO IC, IH94 WE GAS	\$0 - \$99,999
								ZOO INTERCHANGE	
								UTIL/WE GAS	
								SE FREEWAY-ZOO INTERCHANGE	NON-FEDERAL
2014	1060-39-42	07/25/14	301ZO	UTL	MISC	3.880	IH 094	ZOO IC, IH94 MMSD	\$0 - \$99,999
								ZOO INTERCHANGE	

**2014-2017 FINAL STIP Project Listing
SE Region
MILWAUKEE County**

Year	Project	Schd Dt	Pgm	Contract Type	Concept	Net Miles	HWY	Project Description WISDOT Program	Estimate Anticipated Funding
								UTIL/UTIL RELOCATION MMSD	
								SE FREEWAY-ZOO INTERCHANGE	NON-FEDERAL
2014	1060-39-43	07/25/14	301ZO	UTL	MISC	3.880	IH 094	ZOO IC, IH94 AT&T WISC	\$0 - \$99,999
								ZOO INTERCHANGE	
								UTIL/UTIL RELOCATION AT&T WISC	
								SE FREEWAY-ZOO INTERCHANGE	NON-FEDERAL
2014	1060-39-48	07/25/14	301ZO	UTL	MISC	3.880	IH 094	ZOO IC, IH94 TOSA SEWER UTIL	\$100,000 - \$249,999
								ZOO INTERCHANGE	
								UTIL/UTIL RELOCATION TOSA SEWER	
								SE FREEWAY-ZOO INTERCHANGE	NON-FEDERAL
2014	1060-39-49	07/25/14	301ZO	UTL	MISC	3.880	IH 094	ZOO IC, IH94 TOSA WATER UTIL	\$100,000 - \$249,999
								ZOO INTERCHANGE	
								UTIL/UTIL RELOCATION TOSA WATER	
								SE FREEWAY-ZOO INTERCHANGE	NON-FEDERAL
2014	1060-40-48	07/25/14	301ZO	UTL	MISC	3.880	IH 094	ZOO IC, IH94 TOSA SEWER AUDIT	\$0 - \$99,999
								ZOO INTERCHANGE	
								UTIL/UTL RELOCATION TOSA SEWER AUDT	
								SE FREEWAY-ZOO INTERCHANGE	NON-FEDERAL
2014	1060-40-49	07/25/14	301ZO	UTL	MISC	3.880	IH 094	ZOO IC, IH94 TOSA WATER AUDIT	\$0 - \$99,999
								ZOO INTERCHANGE	
								UTIL/UTL RELOCATION TOSA WATER AUDT	
								SE FREEWAY-ZOO INTERCHANGE	NON-FEDERAL
2015	1030-20-85	12/08/15	301NS	LET	RECST	2.580	IH 094	N-S FREEWAY, RYAN ROAD INTERCHANGE	\$15,000,000 - \$16,999,999
								RYAN RD, BRIDGE, & RAMPS	
								CONST/RECONSTRUCTION	
								SE FREEWAY-I94 KEN/RAC/MIL	NATIONAL HIGHWAY PER
2015	1030-26-40	11/25/15	301NS	UTL	MISC	0.000	IH 094	N-S FREEWAY - S MILWAUKEE CO RDWY	\$250,000 - \$499,999

**2014-2017 FINAL STIP Project Listing
SE Region
MILWAUKEE County**

Year	Project	Schd Dt	Pgm	Contract Type	Concept	Net Miles	HWY	Project Description WISDOT Program	Estimate Anticipated Funding
								MILWAUKEE SOUTH	
								UTL / WE ENERGIES-ELECTRIC	
								SE FREEWAY-I94 KEN/RAC/MIL	NON-FEDERAL
2015	1030-26-72	12/08/15	301NS	LET	MISC	0.000	IH 094	NORTH-SOUTH FREEWAY	\$500,000 - \$749,999
								RYAN ROAD TO RAWSON AVE	
								CONST/BOX CULVERT EXTENSIONS	
								SE FREEWAY-I94 KEN/RAC/MIL	NATIONAL HIGHWAY PER
2015	1060-23-71	09/08/15	303	LET	BRRPLE	0.080	IH 094	EAST WEST FREEWAY	\$5,000,000 - \$5,999,999
								UNDERWOOD CR PRKWY & 121ST BRDGS WB	
								CONST/BRIDGE REPLACEMENT	
								BACKBONE	NATIONAL HIGHWAY PER
2015	1060-33-81	09/08/15	301ZO	LET	RECSTE	5.190	IH 094	ZOO IC, ZOO INTERCHANGE PHASE 2	\$100 MILLION OR GREATER
								LINCOLN-BLUEMOUND, 121ST TO 70TH	
								CONST/RECONSTRUCTION, EXPANSION	
								SE FREEWAY-ZOO INTERCHANGE	NATIONAL HIGHWAY PER
2017	1030-20-87	11/14/17	301NS	LET	RECSTE	1.920	IH 094	N-S FREEWAY	\$20,000,000 - \$24,999,999
								ELM ROAD INTERCHANGE	
								RECONSTRUCTION	
								SE FREEWAY-I94 KEN/RAC/MIL	NATIONAL HIGHWAY PER
2017	1030-26-43	10/25/17	301NS	UTL	MISC	0.000	IH 094	N-S FRWY-S MILW CO RD	\$0 - \$99,999
								MILWAUKEE SOUTH	
								UTL / AT&T WISCONSIN	
								SE FREEWAY-I94 KEN/RAC/MIL	NON-FEDERAL
2017	1030-26-74	11/14/17	301NS	LET	MISC	7.990	IH 094	N-S FREEWAY, CTH G TO RAWSON AVE	\$100,000 - \$249,999
								MAINLINE ADVANCED/ALT ROUTE SIGNING	
								CONST / SIGNING	
								SE FREEWAY-I94 KEN/RAC/MIL	NATIONAL HIGHWAY PER

**2014-2017 FINAL STIP Project Listing
SE Region
MILWAUKEE County**

Year	Project	Schd Dt	Pgm	Contract Type	Concept	Net Miles	HWY	Project Description WISDOT Program	Estimate Anticipated Funding
2017	1060-28-70	09/12/17	303	LET	BRRHB	1.050	IH 094	MARQUETTE INTERCHANGE	\$4,000,000 - \$4,999,999
								BRIDGES - IH 43/IH 94/IH 794	
								CONST/BRIDGE REHAB	
								BACKBONE	NATIONAL HIGHWAY PER
	1300-02-30		305	I/E	TOS	1.650	IH 794	IH 794 HOAN BRIDGE	\$100,000 - \$249,999
								LAKE INTERCHANGE TO CARFERRY DRIVE	
								PE/CONC SURFACE REPAIR/STRUC REHAB	
								STATE HIGHWAY OPERATIONS PROGRAM	NON-FEDERAL
	1300-03-02		303	I/E	RESURF	3.120	IH 794	LAKE PARKWAY - MILWAUKEE/ST FRANCIS	\$250,000 - \$499,999
								CARFERRY DRIVE TO LAYTON AVENUE	
								PE / RESURFACING	
								STATE 3R	NON-FEDERAL
2015	1300-13-72	08/11/15	304	LET	BRRHB	2.660	IH 794	HOAN BRIDGE & LAKE FREEWAY	\$20,000,000 - \$24,999,999
								MILWAUKEE RIVER TO CARFERRY DR	
								CONST/HOAN BRIDGE PAINTING	
								HIGH-COST STATE HIGHWAY BRIDGE PROJECTS	NATIONAL HIGHWAY PER
2015	1300-13-73	05/12/15	304	LET	MISC	2.660	IH 794	HOAN BRIDGE & LAKE FREEWAY	\$250,000 - \$499,999
								MILWAUKEE RIVER TO CARFERRY DR	
								CONST/LANDSCAPING	
								HIGH-COST STATE HIGHWAY BRIDGE PROJECTS	NATIONAL HIGHWAY PER
2014	1100-03-79	04/08/14	303	LET	BRRPL	0.276	IH 894	ZOO FREEWAY	\$3,000,000 - \$3,999,999
								DAKOTA ST PED BRIDGE (B-40-0121)	
								CONST/BRIDGE REPLACEMENT, PRESERVAT	
								BACKBONE	A/C NATIONAL HIGHWAY
	1300-13-02		304	I/E	BRRHB	2.790	LOC STR	HOAN BRIDGE & LAKE INTERCHANGE	\$0 - \$99,999
								LINCOLN MEMORIAL DR & LOCAL STREETS	
								PE/INTERCHANGE MODIFICATION	

**2014-2017 FINAL STIP Project Listing
SE Region
MILWAUKEE County**

Year	Project	Schd Dt	Pgm	Contract Type	Concept	Net Miles	HWY	Project Description WISDOT Program	Estimate Anticipated Funding
								HIGH-COST STATE HIGHWAY BRIDGE PROJECTS	NON-FEDERAL
	2570-06-00		205	I/E	BRRPL	0.060	LOC STR	N PORT WASHINGTON AVE	\$0 - \$99,999
								BRIDGE OVER CAPITOL DRIVE B-40-0219	
								PE/BRIDGE REPLACEMENT	
								LOCAL BRIDGES	NON-FEDERAL
	2590-05-00		206	I/E	PVRPLA	0.000	LOC STR	WEST LISBON AVENUE	\$0 - \$99,999
								INTERSECTION WITH N 27TH ST	
								PE / STP-FREIGHT PILOT PROGRAM	
								STP URBAN OVER 200,000	STP-MAD/MIL/GB/MSP/A
	2984-40-00		205	I/E	BRRHB	0.020	LOC STR	N 51ST BOULEVARD	\$0 - \$99,999
								BRIDGE OVER LINCOLN CREEK B-40-0632	
								PE/BRIDGE DEDECK REPLACEMENT	
								LOCAL BRIDGES	NON-FEDERAL
	2984-42-00		206	I/E	PVRPLA	0.000	LOC STR	EAST WARD STREET	\$0 - \$99,999
								INTERSECTION W/ S ALLIS & E BAY ST	
								PE / STP-FREIGHT PILOT PROGRAM	
								STP URBAN OVER 200,000	STP-MAD/MIL/GB/MSP/A
2014	1060-33-27	02/25/14	301ZO	R/E	MISC	0.000	LOC STR	ZOO IC, SWAN & DISCOVERY RNDABT	\$500,000 - \$749,999
								USH 45 TO UNDERWOOD PARKWAY	
								RE/REAL ESTATE ACQUISITION	
								SE FREEWAY-ZOO INTERCHANGE	NON-FEDERAL
2014	1060-36-93	03/25/14	301ZO	LFA	MISC	2.860	LOC STR	MILWAUKEE LFA LIGHTING PHASE 4	\$500,000 - \$749,999
								ZOO INTERCHANGE	
								CONST/SIGNALS, SIGNS	
								SE FREEWAY-ZOO INTERCHANGE	NON-FEDERAL
2014	1060-36-98	03/25/14	301ZO	LFA	MISC	2.860	LOC STR	MILWAUKEE LFA SIGNALS/SIGNS-PH 4	\$100,000 - \$249,999
								ZOO INTERCHANGE	

**2014-2017 FINAL STIP Project Listing
SE Region
MILWAUKEE County**

Year	Project	Schd Dt	Pgm	Contract Type	Concept	Net Miles	HWY	Project Description WISDOT Program	Estimate Anticipated Funding
								LFA/TRAFFIC SIGNAL/FLASHERS	
								SE FREEWAY-ZOO INTERCHANGE	NON-FEDERAL
2014	1060-43-44	02/25/14	301ZO	UTL	MISC	0.000	LOC STR	ZOO IC, 76TH ST WE ENERGIES	\$0 - \$99,999
								76TH STREET BRIDGE OVER IH 94	
								UTIL/UTILITY RELOCATION/WE ENERGIES	
								SE FREEWAY-ZOO INTERCHANGE	NON-FEDERAL
2014	1060-43-91	01/25/14	301ZO	MIS	MISC	0.000	LOC STR	ZOO IC, WISCONIN AVENUE SIGNALS	\$100,000 - \$249,999
								97TH STREET TO 92ND STREET	
								CONST/TRAFFIC SIGNALS	
								SE FREEWAY-ZOO INTERCHANGE	NON-FEDERAL
2014	1302-00-73	04/08/14	206	LET	RECST	0.900	LOC STR	SOUTH WATER STREET	\$750,000 - \$999,999
								E WASHINGTON ST TO N BROADWAY ST	
								CONST/RECONSTRUT NO ADDED CAPACITY	
								STP URBAN OVER 200,000	STP MADISON/MILW/RND
2014	1693-48-91	07/25/14	211	LFA	MISC	0.000	LOC STR	TRAFFIC ADAPTIVE SIGNAL SYSTEM	\$750,000 - \$999,999
								SIGNALIZE INTERSECTIONS	
								CONST / IMPROVE TRAFFIC FLOW	
								CONGESTION MITIGATION AND AIR QUALITY (CMA	CMAQ-CONGESTION MIT.
2014	2100-02-71	12/09/14	206	LET	RECST	0.470	LOC STR	SOUTH 35TH STREET	\$1,000,000 - \$1,999,999
								W BURNHAM AVE TO W GREENFIELD AVE	
								CONST/RECONSTRUCT	
								STP URBAN OVER 200,000	STP MADISON/MILW/RND
2014	2100-02-91	12/25/14	206	LFA	MISC	0.470	LOC STR	SOUTH 35TH STREET	\$100,000 - \$249,999
								W BURNHAM AVE TO W GREENFIELD AVE	
								SIGNALS/RECONSTRUCT	
								STP URBAN OVER 200,000	STP MADISON/MILW/RND
2014	2155-03-90	10/25/14	206	LFA	MISC	0.000	LOC STR	N SHERMAN BLVD INTERSECT W/	\$0 - \$99,999

**2014-2017 FINAL STIP Project Listing
SE Region
MILWAUKEE County**

Year	Project	Schd Dt	Pgm	Contract Type	Concept	Net Miles	HWY	Project Description WISDOT Program	Estimate Anticipated Funding
								BURLEIGH ST,LOCUST ST,CENTER ST	
								INTERSECTION IMPROVEMENTS	
								SAFETY (REGULAR HSIP)	HIGHWAY SAFETY IMP P
2014	2160-14-70	07/08/14	206	LET	RESURF	0.000	LOC STR	S 76TH STREET	\$750,000 - \$999,999
								W GREENFIELD AVE TO W PIERCE ST	
								CONST / RESURFACE	
								STP URBAN OVER 200,000	NON-FEDERAL
2014	2500-00-70	07/08/14	205	LET	BRELIM	0.000	LOC STR	N GRANVILLE ROAD	\$1,000,000 - \$1,999,999
								BR OVR LITTLE MENOMONEE RVR & APPRO	
								CONST/REMOVE BRIDGE B-40-0938	
								LOCAL BRIDGES	BRIDGE 15% OFF SYSTE
2014	2545-03-71	04/08/14	206	LET	RECST	0.757	LOC STR	WEST HAMPTON AVENUE	\$3,000,000 - \$3,999,999
								N TEUTONIA AVE TO N GREEN BAY AVE	
								CONST/RECONSTRUCT NO ADDL LANES	
								STP URBAN OVER 200,000	STP-MAD/MIL/GB/MSP/A
2014	2545-03-91	04/25/14	206	LFA	MISC	0.800	LOC STR	WEST HAMPTON AVENUE	\$100,000 - \$249,999
								N TEUTONIA AVE TO N GREEN BAY AVE	
								SIGNALS/RECONSTRUCT NO ADD'L LANES	
								STP URBAN OVER 200,000	STP MADISON/MILW/RND
2014	2670-00-71	07/08/14	206	LET	RESURF	0.000	LOC STR	GREEN TREE ROAD	\$100,000 - \$249,999
								RIVER ROAD TO JEAN NICOLET ROAD	
								CONST/RESURFACING	
								STP URBAN OVER 200,000	STP MADISON/MILW/RND
2014	2968-02-70	11/11/14	205	LET	BRRHB	0.000	LOC STR	RANGE LINE ROAD	\$500,000 - \$749,999
								Bridge over Milwaukee River	
								Const/Rehabilitation/P-40-700	
								LOCAL BRIDGES	BRIDGE 15% OFF SYSTE

**2014-2017 FINAL STIP Project Listing
SE Region
MILWAUKEE County**

Year	Project	Schd Dt	Pgm	Contract Type	Concept	Net Miles	HWY	Project Description WISDOT Program	Estimate Anticipated Funding
2014	2980-00-20	10/25/14	206	R/E	RECSTE	0.000	LOC STR	W EDGERTON AVENUE	\$250,000 - \$499,999
								W LOOMIS ROAD TO S 27TH STREET	
								RE/RECONSTRUCT W NO ADDED CAPACITY	
								STP URBAN OVER 200,000	STP MADISON/MILW/RND
2014	2984-16-21	02/25/14	206	R/E	RECST	1.100	LOC STR	WEST LLOYD STREET	\$100,000 - \$249,999
								N 60TH ST TO W LISBON AVE	
								RE/RECONSTRUCTION	
								STP URBAN OVER 200,000	STP MADISON/MILW/RND
2014	2984-16-71	08/12/14	206	LET	RECST	0.750	LOC STR	WEST LLOYD STREET	\$3,000,000 - \$3,999,999
								N 60TH ST TO W LISBON AVE	
								CONST/RECONSTRUCT	
								STP URBAN OVER 200,000	STP MADISON/MILW/RND
2014	2984-16-91	08/25/14	206	LFA	MISC	0.750	LOC STR	WEST LLOYD STREET	\$100,000 - \$249,999
								N 60TH ST TO W LISBON AVE	
								CONST/SIGNALS	
								STP URBAN OVER 200,000	STP MADISON/MILW/RND
2014	2984-39-72	02/11/14	205	LET	BRRHB	0.014	LOC STR	NORTH 45TH STREET	\$1,000,000 - \$1,999,999
								BR OVR MENOMONEE RVR & APPROACHES	
								CONST/BRIDGE REHAB P40-0601	
								LOCAL BRIDGES	STP OFF-SYSTEM BRIDG
2015	1060-33-94	01/13/15	301ZO	LET	RECST	0.000	LOC STR	ZOO IC, SWAN & DISCOVERY RNDABT	\$2,000,000 - \$2,999,999
								1060-33-73 LIMITS TO WDNR ACCESS RD	
								CONST/INTERSECTION MODIFICATION	
								SE FREEWAY-ZOO INTERCHANGE	NON-FEDERAL
2015	1060-34-84	12/08/15	301ZO	LET	BRRPL	0.000	LOC STR	ZOO IC, CENTER STREET BRIDGE	\$13,000,000 - \$13,999,999
								OVER USH 45 B-040-0880	
								CONST/BRIDGE REPLACEMENT, RESERV	

**2014-2017 FINAL STIP Project Listing
SE Region
MILWAUKEE County**

Year	Project	Schd Dt	Pgm	Contract Type	Concept	Net Miles	HWY	Project Description WISDOT Program	Estimate Anticipated Funding
								SE FREEWAY-ZOO INTERCHANGE	NON-FEDERAL
2015	2080-00-71	03/10/15	206	LET	PVRPLA	0.000	LOC STR	NORTH TEUTONIA AVENUE	\$2,000,000 - \$2,999,999
								W CAPITOL AVE TO W RUBY AVE	
								CONST/PAVEMENT REPLACEMENT	
								STP URBAN OVER 200,000	STP MADISON/MILW/RND
2015	2080-00-91	03/25/15	206	LFA	MISC	0.000	LOC STR	NORTH TEUTONIA AVENUE	\$100,000 - \$249,999
								W CAPITOL AVE TO W RUBY AVE	
								SIGNALS/PAVEMENT REPLACEMENT	
								STP URBAN OVER 200,000	STP MADISON/MILW/RND
2015	2135-03-70	05/12/15	206	LET	BRRPL	0.150	LOC STR	NORTH AVE OVER CP RR	\$2,000,000 - \$2,999,999
								32ND STREET TO 30TH STREET	
								CONST / STP FREIGHT PILOT	
								STP URBAN OVER 200,000	STP-MAD/MIL/GB/MSP/A
2015	2215-00-91	08/25/15	206	LFA	MISC	0.000	LOC STR	INSTALL OVERHEAD MAST ARMS	\$250,000 - \$499,999
								4TH & 5TH STREET CORRIDOR	
								TRF/SIGNING & TRAFFIC SIGNALS	
								SAFETY (REGULAR HSIP)	HWY SFE S-LU EXT
2015	2405-00-74	08/11/15	206	LET	RECSTE	0.000	LOC STR	W MORGAN AVENUE	\$1,000,000 - \$1,999,999
								W FOREST HOME AVE TO S 43RD STREET	
								CONST/RECONSTRUCT W/ADDED CAPACITY	
								STP URBAN OVER 200,000	STP MADISON/MILW/RND
2015	2505-00-75	04/14/15	206	LET	PVRPLA	0.000	LOC STR	SOUTH 13TH STREET	\$1,000,000 - \$1,999,999
								W FOREST HOME AVE TO W WINDLAKE AVE	
								CONST/PAVEMENT REPLACEMENT	
								STP URBAN OVER 200,000	STP MADISON/MILW/RND
2015	2505-00-95	04/25/15	206	LFA	MISC	0.000	LOC STR	SOUTH 13TH STREET	\$250,000 - \$499,999
								W FOREST HOME AVE TO W WINDLAKE AVE	

**2014-2017 FINAL STIP Project Listing
SE Region
MILWAUKEE County**

Year	Project	Schd Dt	Pgm	Contract Type	Concept	Net Miles	HWY	Project Description WISDOT Program	Estimate Anticipated Funding
								SIGNALS/PAVEMENT REPLACEMENT	
								STP URBAN OVER 200,000	STP MADISON/MILW/RND
2015	2590-05-70	06/09/15	206	LET	PVRPLA	0.000	LOC STR	WEST LISBON AVENUE	\$0 - \$99,999
								INTERSECTION WITH N 27TH ST	
								CONST / STP-FREIGHT PILOT PROGRAM	
								STP URBAN OVER 200,000	STP-MAD/MIL/GB/MSP/A
2015	2590-05-90	06/25/15	206	LFA	PVRPLA	0.000	LOC STR	WEST LISBON AVENUE	\$0 - \$99,999
								INTERSECTION WITH N 27TH ST	
								CONST / STP-FREIGHT PILOT PROGRAM	
								STP URBAN OVER 200,000	STP-MAD/MIL/GB/MSP/A
2015	2595-00-70	03/10/15	206	LET	PVRPLA	0.000	LOC STR	N 60TH STREET	\$500,000 - \$749,999
								W FAIRY CHASM RD TO W CO LINE RD	
								CONST/PAVEMENT REPLACEMENT	
								STP URBAN OVER 200,000	STP MADISON/MILW/RND
2015	2660-05-70	02/10/15	205	LET	BRRPL	0.000	LOC STR	SOUTH WHITNALL AVENUE	\$2,000,000 - \$2,999,999
								BRIDGE OVER UNION PACIFIC RR	
								CONST/BRIDGE REPLACEMENT	
								LOCAL BRIDGES	(117) BRIDGE 15% OFF
2015	2984-42-70	06/09/15	206	LET	PVRPLA	0.000	LOC STR	EAST WARD STREET	\$0 - \$99,999
								INTERSECTION W/ S ALLIS & E BAY ST	
								CONST / STP-FREIGHT PILOT PROGRAM	
								STP URBAN OVER 200,000	STP-MAD/MIL/GB/MSP/A
2015	2984-42-90	06/25/15	206	LFA	PVRPLA	0.000	LOC STR	EAST WARD STREET	\$0 - \$99,999
								INTERSECTION W/ S ALLIS & E BAY ST	
								CONST / STP-FREIGHT PILOT PROGRAM	
								STP URBAN OVER 200,000	STP-MAD/MIL/GB/MSP/A
2017	1060-33-88	09/12/17	301ZO	LET	RECST	0.000	LOC STR	ZOO IC, SCHLINGER AVENUE	\$250,000 - \$499,999

**2014-2017 FINAL STIP Project Listing
SE Region
MILWAUKEE County**

Year	Project	Schd Dt	Pgm	Contract Type	Concept	Net Miles	HWY	Project Description WISDOT Program	Estimate Anticipated Funding
								100TH ST TO 98TH ST	
								CONST/RECONSTRUCT	
								SE FREEWAY-ZOO INTERCHANGE	NATIONAL HIGHWAY PER
2017	1060-36-94	03/25/17	301ZO	LFA	MISC	2.860	LOC STR	MILWAUKEE LFA LIGHTING PHASE 5	\$100,000 - \$249,999
								ZOO INTERCHANGE	
								CONST/SIGNALS, SIGNS	
								SE FREEWAY-ZOO INTERCHANGE	NON-FEDERAL
2017	2035-06-70	09/12/17	303	LET	BRRHB	0.093	LOC STR	WATERTOWN PLANK RD, CITY WAUWATOSA	\$5,000,000 - \$5,999,999
								UNDERWOOD CREEK STRS B-40-0470/0471	
								CONST/BRIDGE REHAB SS84.10	
								SHR BRIDGES	STP ANY AREAS
	1693-32-04		211	I/E	MISC	0.000	NON HWY	CROSS TOWN CONNECTOR BRIDGE	\$100,000 - \$249,999
								OVER STH 100	
								P.E./BIKE/PEDESTRIAN BRIDGE	
								CONGESTION MITIGATION AND AIR QUALITY (CMA	CMAQ-CONGESTION MIT.
	2190-06-01		211	I/E	MISC	0.000	NON HWY	BIKE SHARE PHASE 1	\$250,000 - \$499,999
								24 STATIONS, DOWNTOWN & NEAR DWNTWN	
								IE/INSTALL BIKE SHARE STATIONS	
								CONGESTION MITIGATION AND AIR QUALITY (CMA	CONGESTION MITIGATIO
	2190-06-03		211	I/E	MISC	0.000	NON HWY	BIKE SHARE PHASE 1	\$100,000 - \$249,999
								1 YEAR OPERATING COSTS	
								BIKE SHARE OPERATING COSTS	
								CONGESTION MITIGATION AND AIR QUALITY (CMA	CONGESTION MITIGATIO
2014	1000-17-14	03/25/14	206	MIS	MISC	0.000	NON HWY	Financial Support for Ongoing	\$500,000 - \$749,999
								Regional Transportation Planning	
								BY SEWRPC 2014	
								STP URBAN OVER 200,000	STP MADISON/MILW/RND

**2014-2017 FINAL STIP Project Listing
SE Region
MILWAUKEE County**

Year	Project	Schd Dt	Pgm	Contract Type	Concept	Net Miles	HWY	Project Description WISDOT Program	Estimate Anticipated Funding
2014	1000-32-40	06/25/14	303	C/E	MISC	0.000	NON HWY	PLACEHOLDER FY 2012	\$500,000 - \$749,999
								REAL ESTATE 303	
								Work not Scheduled	
								STATE 3R	NON-FEDERAL
2014	1000-32-42	06/25/14	303	C/E	MISC	0.000	NON HWY	PLACEHOLDER FY 2012	\$2,000,000 - \$2,999,999
								3R & 303 SUB BACKBONE MASTER	
								Work not Scheduled	
								STATE 3R	NON-FEDERAL
2014	1000-32-44	06/25/14	206	C/E	MISC	0.000	NON HWY	PLACEHOLDER FY 2014	\$250,000 - \$499,999
								206 LOCAL PROGRAM	
								Work not Scheduled	
								LOCAL-NON STP URBAN/RURAL	NON-FEDERAL
2014	1009-02-70	08/25/14	290	LLC	MISC	0.000	NON HWY	CITY OF WEST ALLIS	\$0 - \$99,999
								IMPROVED PAVEMENT MARKING & SIGNAGE	
								CONST/SRTS PROGRAM	
								SAFE ROUTES TO SCHOOL	SAFE ROUTES TO SCHOO
2014	1009-02-71	08/25/14	290	LLC	MISC	0.000	NON HWY	VILLAGE OF WEST MILWAUKEE	\$0 - \$99,999
								PAVEMENT MARKING & SIGNAGE	
								CONST/SRTS PROGRAM	
								SAFE ROUTES TO SCHOOL	SAFE ROUTES TO SCHOO
2014	1302-00-71	04/08/14	290	LET	MISC	1.785	NON HWY	BAYVIEW - DOWNTOWN BIKEWAY	\$500,000 - \$749,999
								VARIOUS STREETS	
								CONST/IMPROVEMENTS	
								LOCAL ENHANCEMENTS	STP-ENHANCEMENT S-LU
2014	1693-34-25	03/25/14	211	R/E	MISC	0.000	NON HWY	OZAUKEE CO/DOWNTOWN MILW CONNECTOR	\$2,000,000 - \$2,999,999
								HAMPTON AVENUE TO MILL ROAD	
								RE/BIKE & PEDESTRIAN FACILITY-PH 4	

**2014-2017 FINAL STIP Project Listing
SE Region
MILWAUKEE County**

Year	Project	Schd Dt	Pgm	Contract Type	Concept	Net Miles	HWY	Project Description WISDOT Program	Estimate Anticipated Funding
								CONGESTION MITIGATION AND AIR QUALITY (CMA	CONGESTION MITIGATIO
2014	1693-35-72	05/25/14	211	LLC	MISC	0.000	NON HWY	CNG FUELING STATION	\$2,000,000 - \$2,999,999
								3025 W RUBY AVENUE	
								CONST/CONSTRUCT CNG FUELING STATION	
								CONGESTION MITIGATION AND AIR QUALITY (CMA	CONGESTION MITIGATIO
2014	1693-37-70	07/25/14	211	LLC	MISC	0.000	NON HWY	SUMMERFEST PARKING MGMNT SYS-PH 2	\$1,000,000 - \$1,999,999
								SHUTTLE BUS	
								CONST/ATIS SYSTEM	
								CONGESTION MITIGATION AND AIR QUALITY (CMA	CMAQ-CONGESTION MIT.
2014	1693-38-72	04/25/14	211	LLC	MISC	0.000	NON HWY	NORTH BANK TRAIL	\$500,000 - \$749,999
								CANAL STREET TO 33RD COURT	
								CONST/BIKE & PEDESTRIAN TRAIL	
								CONGESTION MITIGATION AND AIR QUALITY (CMA	CONGESTION MITIGATIO
2014	1693-43-71	08/25/14	211	LLC	MISC	0.000	NON HWY	WEST ALLIS CROSSTOWN CONNECTOR	\$100,000 - \$249,999
								N 108TH ST TO N 56TH ST	
								CONST/BIKE/PED FACILITY	
								CONGESTION MITIGATION AND AIR QUALITY (CMA	CMAQ-CONGESTION MIT.
2014	2265-00-73	04/25/14	290	LLC	MISC	0.000	NON HWY	LAYTON BLVD STREET SCAPE	\$750,000 - \$999,999
								W OKLAHOMA AVE TO NATIONAL AVE	
								CONST/STREETSCAPE ENHANCEMENT	
								LOCAL ENHANCEMENTS	STP MADISON/MILW/RND
2014	2265-00-93	03/25/14	290	LFA	MISC	0.000	NON HWY	LAYTON BLVD STREET SCAPE	\$250,000 - \$499,999
								W OKLAHOMA AVE TO NATIONAL AVE	
								CONST/SIGNALS/LIGHTING	
								LOCAL ENHANCEMENTS	STP MADISON/MILW/RND
2014	2972-01-70	07/25/14	290	LLC	MISC	0.000	NON HWY	VILLAGE OF BROWN DEER	\$250,000 - \$499,999
								60TH STREET TO TEUTONIA AVENUE	

**2014-2017 FINAL STIP Project Listing
SE Region
MILWAUKEE County**

Year	Project	Schd Dt	Pgm	Contract Type	Concept	Net Miles	HWY	Project Description WISDOT Program	Estimate Anticipated Funding
								CONST/SRTS/SIDEWALKS/PATH	
								SAFE ROUTES TO SCHOOL	SAFE ROUTES TO SCHOO
2014	2984-19-71	03/25/14	290	LLC	MISC	0.000	NON HWY	OPEN METAL GRATE BIKE BRIDGES	\$500,000 - \$749,999
								WATER,WELLS,CHERRY STS	
								CONST/INSTALL ANTI-SLIP BR DECKING	
								LOCAL ENHANCEMENTS	STP ENHANCEMENT
2014	2984-20-72	08/25/14	290	LLC	MISC	0.000	NON HWY	OAK LEAF TRAIL PHASE 4	\$1,000,000 - \$1,999,999
								ESTABROOK PARK TO FLORIST AVENUE	
								CONST/BIKE & PED FACILITY	
								LOCAL ENHANCEMENTS	STP-ENHANCEMENT S-LU
2014	2984-34-21	09/25/14	290	R/E	MISC	0.000	NON HWY	BEER LINE BICYCLE TRAIL EXTENSION	\$500,000 - \$749,999
								N RICHARDS ST TO CAPITOL DR	
								PE/BIKE & PED PATH	
								LOCAL ENHANCEMENTS	STP-ENHANCEMENT S-LU
2014	2994-07-70	07/25/14	290	LLC	MISC	0.000	NON HWY	CITY OF WAUWATOSA	\$0 - \$99,999
								WAUWATOSA BIKE AND PED IMPROVEMENTS	
								CONST/SRTS/BIKE RACKS, SIGNING	
								SAFE ROUTES TO SCHOOL	SAFE ROUTES TO SCHOO
2015	1060-34-81	01/13/15	301ZO	LET	MISC	0.000	NON HWY	ZOO IC, PEDESTRIAN TRAIL AT SWAN	\$100,000 - \$249,999
								SWAN BLVD TO UW MILWAUKEE CAMPUS	
								CONST/PEDESTRIAN/BICYCLE FACILITIES	
								SE FREEWAY-ZOO INTERCHANGE	NON-FEDERAL
2015	1693-34-79	07/25/15	211	MIS	MISC	0.000	NON HWY	CLEAN FLEET EMISSIONS REDUCTION INI	\$1,000,000 - \$1,999,999
								CITY OF MILWAUKEE	
								CONST/DIESEL RETROFIT, ALTERN FUEL	
								CONGESTION MITIGATION AND AIR QUALITY (CMA	CONGESTION MITIGATIO
2015	2980-03-70	03/25/15	290	LLC	MISC	0.000	NON HWY	CITY OF GREENFIELD	\$100,000 - \$249,999

**2014-2017 FINAL STIP Project Listing
SE Region
MILWAUKEE County**

Year	Project	Schd Dt	Pgm	Contract Type	Concept	Net Miles	HWY	Project Description WISDOT Program	Estimate Anticipated Funding
								GREENFIELD PEDESTRIAN IMPROVEMENTS	
								CONST/SRTS/SIDEWALK/SIGN	
								SAFE ROUTES TO SCHOOL	SAFE ROUTES TO SCHOO
2015	2984-43-73	09/08/15	290	LET	MISC	0.000	NON HWY	HANK AARON STATE TRAIL-LANDSCAPING	\$100,000 - \$249,999
								AIRLINE YARDS (37TH-MITCHELL PARK)	
								CONST/LANDSCAPING	
								LOCAL ENHANCEMENTS	NON-FEDERAL
2016	1060-33-83	09/13/16	301ZO	LET	BRRPL	0.000	NON HWY	ZOO IC, PED BRIDGE OVER USH 45	\$3,000,000 - \$3,999,999
								AT WAUWATOSA WEST HS	
								CONST/BR REPLACEMENT B-40-384	
								SE FREEWAY-ZOO INTERCHANGE	NON-FEDERAL
2016	1693-32-74	01/12/16	211	LET	MISC	0.000	NON HWY	CROSS TOWN CONNECTOR BRIDGE	\$1,000,000 - \$1,999,999
								OVER STH 100	
								CONST/BIKE/PEDESTRIAN BRIDGE	
								CONGESTION MITIGATION AND AIR QUALITY (CMA	CMAQ-CONGESTION MIT.
2016	2190-06-71	12/25/16	211	MIS	MISC	0.000	NON HWY	BIKE SHARE PHASE 1	\$750,000 - \$999,999
								PROCUREMENT OF EQUIPMENT	
								BIKE SHARE EQUIPMENT	
								CONGESTION MITIGATION AND AIR QUALITY (CMA	CONGESTION MITIGATIO
2016	2190-06-73	12/25/16	211	LFA	MISC	0.000	NON HWY	BIKE SHARE PHASE 1	\$250,000 - \$499,999
								24 STATIONS, DOWNTOWN & NEAR DWNTWN	
								CONST/INSTALL BIKE SHARE STATIONS	
								CONGESTION MITIGATION AND AIR QUALITY (CMA	CONGESTION MITIGATIO
2016	2984-34-71	01/25/16	290	LLC	MISC	0.000	NON HWY	BEER LINE BICYCLE TRAIL EXTENSION	\$100,000 - \$249,999
								N RICHARDS ST TO CAPITOL DR	
								PE/BIKE & PED PATH	
								LOCAL ENHANCEMENTS	STP-ENHANCEMENT S-LU

**2014-2017 FINAL STIP Project Listing
SE Region
MILWAUKEE County**

Year	Project	Schd Dt	Pgm	Contract Type	Concept	Net Miles	HWY	Project Description WISDOT Program	Estimate Anticipated Funding
2017	2995-43-72	09/12/17	301ZO	LET	MISC	0.000	NON HWY	ZOO IC, HANK AARON TRAIL PAVING	\$500,000 - \$749,999
								OAK LEAF TRAIL TO 94TH PLACE	
								CONST/PAVING	
								SE FREEWAY-ZOO INTERCHANGE	NON-FEDERAL
2017	2120-00-00	06/25/17	303	C/E	RECSTE	0.000	STH 024	STH 24 CORRIDOR STUDY	\$250,000 - \$499,999
								STH 100 TO OKLAHOMA AVE	
								PA/CORRIDOR STUDY	
								STATE 3R	NON-FEDERAL
2015	2240-14-20	07/25/15	303	R/E	PVRPLA	2.300	STH 036	Loomis Road	\$1,000,000 - \$1,999,999
								S 51st St to W Fardale Ave	
								RE/pavement replacement	
								STATE 3R	NON-FEDERAL
2014	2060-15-42	01/25/14	303	UTL	RESURF	5.240	STH 038	HOWELL AVENUE, CITY OF OAK CREEK	\$0 - \$99,999
								OAKWOOD RD TO GRANGE AVE	
								UTIL/AT & T PAR 204	
								STATE 3R	NON-FEDERAL
2014	2060-15-71	04/08/14	303	LET	RESURF	6.325	STH 038	HOWELL AVENUE, CITY OF OAK CREEK	\$15,000,000 - \$16,999,999
								OAKWOOD RD TO GRANGE AVE	
								CONST/RESURFACING	
								STATE 3R	A/C - SURFACE TRANS
2014	2060-51-42	02/25/14	303	UTL	RESURF	5.240	STH 038	HOWELL AVENUE, CITY OF OAK CREEK	\$0 - \$99,999
								OAKWOOD RD TO GRANGE AVE	
								UTIL/AT & T WIS PAR 204	
								STATE 3R	NON-FEDERAL
2015	2060-00-05	12/25/15	303	C/E	RECSTE	0.000	STH 038	STH 38 CORRIDOR STUDY	\$250,000 - \$499,999
								MILWAUKEE COUNTY LINE TO STH 119	
								PA/CORRIDOR STUDY	

**2014-2017 FINAL STIP Project Listing
SE Region
MILWAUKEE County**

Year	Project	Schd Dt	Pgm	Contract Type	Concept	Net Miles	HWY	Project Description WISDOT Program	Estimate Anticipated Funding
								STATE 3R	NON-FEDERAL
2015	2060-10-70	09/08/15	303	LET	RECST	0.790	STH 038	HOWELL AVE - CITY MILWAUKEE	\$4,000,000 - \$4,999,999
								GRANGE AVENUE TO LAYTON AVENUE	
								CONST/RECONSTRUCTION	
								STATE 3R	STP ANY AREA
2015	2060-11-70	01/13/15	303	LET	RECST	1.310	STH 038	HOWELL AVE - CITY MILWAUKEE	\$3,000,000 - \$3,999,999
								LAYTON AVE TO HOWARD AVE	
								CONST/RECONSTRUCTION	
								STATE 3R	STP MADISON/MILW/RND
2015	2060-11-90	06/25/15	303	LFA	MISC	0.000	STH 038	HOWELL AVE, CITY MILWAUKEE	\$100,000 - \$249,999
								LAYTON AVENUE TO HOWARD AVENUE	
								CONST/TRAFFIC SIGNALS	
								STATE 3R	NON-FEDERAL
2016	2060-00-26	07/25/16	303	R/E	RECST	1.370	STH 038	S CHASE AVENUE, CITY OF MILWAUKEE	\$250,000 - \$499,999
								OHIO AVE TO LINCOLN AVE	
								RE/RECONSTRUCTION	
								STATE 3R	NON-FEDERAL
2016	2060-11-91	06/25/16	303	LFA	MISC	0.000	STH 038	HOWELL AVE, CITY MILWAUKEE	\$250,000 - \$499,999
								LAYTON AVENUE TO HOWARD AVENUE	
								CONST/IMPACTED LIGHTING	
								STATE 3R	NON-FEDERAL
	2150-00-01		303	I/E	RESURF	0.000	STH 100	BROWN DEER RD,C MILW & V BRWN DEER	\$250,000 - \$499,999
								91ST STREET TO STH 57	
								PE/RESURFACING	
								STATE 3R	NAT'L HWY SYSTEM
2014	2030-04-25	07/25/14	303	R/E	MISC	0.000	STH 100	STH 100	\$250,000 - \$499,999
								HOWARD AVE TO БЕЛОIT ROAD	

**2014-2017 FINAL STIP Project Listing
SE Region
MILWAUKEE County**

Year	Project	Schd Dt	Pgm	Contract Type	Concept	Net Miles	HWY	Project Description WISDOT Program	Estimate Anticipated Funding
								RE/INTERSECTION MODIFICATION	
								STATE 3R	NON-FEDERAL
2014	2040-16-40	01/25/14	303	UTL	PVRPLA	1.970	STH 100	RYAN ROAD (STH 100) CITY OAK CREEK	\$0 - \$99,999
								27TH STREET TO STH 38	
								UTIL/WE ENERGIES-ELECTRIC PAR 100	
								STATE 3R	NON-FEDERAL
2014	2040-16-70	02/11/14	303	LET	PVRPLA	1.557	STH 100	RYAN ROAD (STH 100) CITY OAK CREEK	\$12,000,000 - \$12,999,999
								27TH STREET TO STH 38	
								CONST/PAVEMENT REPLACEMENT	
								STATE 3R	A/C NATIONAL HIGHWAY
2015	2030-11-70	01/13/15	303	LET	MISC	0.000	STH 100	STH 100	\$750,000 - \$999,999
								STH 100 & COLDSRING INTERSECTION	
								CONST/TRAFFIC SIGNALS/FLASHERS	
								SAFETY (REGULAR HSIP)	HWY SFE S-LU EXT
2016	2030-04-75	04/14/16	303	LET	MISC	0.130	STH 100	STH 100	\$1,000,000 - \$1,999,999
								HOWARD AVE TO БЕЛОIT ROAD	
								CONST/INTERSECTION MODIFICATION	
								SAFETY (REGULAR HSIP)	HWY SFE S-LU EXT
2017	2040-19-60	09/12/17	303	LET	RDMTN	3.000	STH 100	ST MARTINS, RYAN RDS, CITY FRANKLIN	\$1,000,000 - \$1,999,999
								60TH ST TO LOOMIS RD	
								CONST/ROADWY MAINTENANCE, RESURFACE	
								STATE 3R	NON-FEDERAL
2014	1360-00-25	07/25/14	303	R/E	RECST	0.000	STH 145	FOND DU LAC AVE, CITY OF MILWAUKEE	\$250,000 - \$499,999
								W CAPITOL DR TO N 68TH ST	
								RE/RECONSTRUCT	
								STATE 3R	NON-FEDERAL
2014	2155-03-71	11/11/14	303	LET	MISC	0.000	STH 145	W FDL AVE (STH 145)	\$100,000 - \$249,999

**2014-2017 FINAL STIP Project Listing
SE Region
MILWAUKEE County**

Year	Project	Schd Dt	Pgm	Contract Type	Concept	Net Miles	HWY	Project Description WISDOT Program	Estimate Anticipated Funding
								INTERSECT W/N SHERMAN BLVD	
								CONST/INTERSECTION IMPROVEMENTS	
								SAFETY (REGULAR HSIP)	HIGHWAY SAFETY IMP P
2014	2155-03-91	11/25/14	303	LFA	MISC	0.000	STH 145	W FDL AVE (STH 145)	\$0 - \$99,999
								INTERSECT W/N SHERMAN BLVD	
								INTERSECTION IMPROVEMENTS	
								SAFETY (REGULAR HSIP)	HIGHWAY SAFETY IMP P
2016	1360-00-75	09/13/16	303	LET	RECST	1.500	STH 145	WEST FOND DU LAC AVENUE	\$12,000,000 - \$12,999,999
								NORTH 68TH ST TO WEST CAPITOL DRIVE	
								CONST/RECONSTRUCT	
								STATE 3R	NAT'L HWY SYSTEM
2016	1360-00-95	09/25/16	303	LFA	MISC	0.710	STH 145	FOND DU LAC AVE, CITY OF MILWAUKEE	\$250,000 - \$499,999
								W CAPITOL DR TO N 68TH ST	
								LFA/SIGNS & SIGNALS	
								STATE 3R	NON-FEDERAL
2016	1360-00-96	09/25/16	303	LFA	MISC	0.710	STH 145	FOND DU LAC AVE, CITY OF MILWAUKEE	\$500,000 - \$749,999
								W CAPITOL DR TO N 68TH ST	
								LFA/LIGHTING	
								STATE 3R	NON-FEDERAL
2016	2140-00-01	06/25/16	303	C/E	RECSTE	0.000	STH 181	STH 181 CORRIDOR STUDY	\$250,000 - \$499,999
								W HAMPTON AVE TO MILWAUKEE CO LINE	
								PA/CORRIDOR STUDY	
								STATE 3R	NON-FEDERAL
2016	2165-00-20	07/25/16	303	R/E	RECST	0.370	STH 181	GLENVIEW AVE, CITY OF MILWAUKEE	\$250,000 - \$499,999
								W DANA STREET TO BLUE MOUND ROAD	
								RE/RECONSTRUCTION	
								STATE 3R	NON-FEDERAL

**2014-2017 FINAL STIP Project Listing
SE Region
MILWAUKEE County**

Year	Project	Schd Dt	Pgm	Contract Type	Concept	Net Miles	HWY	Project Description WISDOT Program	Estimate Anticipated Funding
2017	1060-33-89	09/12/17	301ZO	LET	RECST	0.210	STH 181	ZOO IC, 84TH STREET	\$2,000,000 - \$2,999,999
								ADLER ST TO HONEY CREEK PARKWAY	
								CONST/RECONSTRUCT	
								SE FREEWAY-ZOO INTERCHANGE	NATIONAL HIGHWAY PER
2017	2165-00-70	09/12/17	303	LET	RECST	0.380	STH 181	GLENVIEW AVE, CITY OF MILWAUKEE	\$2,000,000 - \$2,999,999
								W DANA STREET TO BLUE MOUND ROAD	
								CONST/RECONSTRUCTION	
								STATE 3R	STP ANY AREAS
2014	2025-11-93	07/25/14	303	LFA	MISC	1.540	STH 190	WEST CAPITOL DR, CITY OF MILWAUKEE	\$250,000 - \$499,999
								MAYFAIR RD TO 84TH ST	
								CONST / STREET LIGHTING	
								STATE 3R	NON-FEDERAL
2014	2265-08-90	05/25/14	303	LFA	RECOND	1.170	STH 241	27TH STREET - CITY OF MILWAUKEE	\$100,000 - \$249,999
								HOWARD AV TO W KINNICKINNIC RVR PKY	
								Const/Signals	
								STATE 3R	NON-FEDERAL
2014	2265-08-92	06/25/14	303	LFA	MISC	1.380	STH 241	27TH STREET - CITY OF MILWAUKEE	\$250,000 - \$499,999
								HOWARD AV TO UNION PACIFIC RAILROAD	
								CONST / LIGHTING	
								STATE 3R	NON-FEDERAL
2016	2265-16-70	09/13/16	303	LET	RECSTE	1.970	STH 241	27TH ST, CITY OF FRANKLIN/OAK CREEK	\$20,000,000 - \$24,999,999
								W DREXEL AVE TO COLLEGE AVE(CTH ZZ)	
								CNST/RECONSTRUCT W/ ADDITIONAL LANE	
								STATE 3R	STP ANY AREA
2014	1060-35-80	07/08/14	301ZO	LET	MISC	0.040	USH 018	ZOO IC, BLUEMOUND RD WATERMAIN	\$1,000,000 - \$1,999,999
								ACROSS USH 45 SOUTH OF USH 18	
								CONST/WATERMAIN	

**2014-2017 FINAL STIP Project Listing
SE Region
MILWAUKEE County**

Year	Project	Schd Dt	Pgm	Contract Type	Concept	Net Miles	HWY	Project Description WISDOT Program	Estimate Anticipated Funding
								SE FREEWAY-ZOO INTERCHANGE	NON-FEDERAL
2017	2195-03-70	09/12/17	303	LET	BRRHB	0.090	USH 018	WELLS STREET, CITY OF MILWAUKEE	\$3,000,000 - \$3,999,999
								MILWAUKEE RIVER BRIDGE B-40-544	
								CONST/BRIDGE REHAB	
								STATE 3R	STP ANY AREA
2017	2200-13-70	09/12/17	303	LET	RESURF	1.060	USH 018	HIGHLAND BLVD, CITY OF MILWAUKEE	\$2,000,000 - \$2,999,999
								27TH ST TO 12TH ST	
								CONST/RESURFACING	
								STATE 3R	STP ANY AREAS
2017	2200-13-90	09/25/17	303	LFA	MISC	1.060	USH 018	HIGHLAND BLVD, CITY OF MILWAUKEE	\$100,000 - \$249,999
								27TH ST TO 12TH ST	
								LFA/SIGNS & SIGNALS	
								STATE 3R	NON-FEDERAL
2017	2200-14-70	09/12/17	303	LET	RESURF	0.940	USH 018	EAST/WEST WELLS STREET	\$1,000,000 - \$1,999,999
								NORTH 6TH ST TO NORTH PROSPECT AVE	
								CONST / RESURFACE	
								STATE 3R	STP ANY AREAS
2017	2200-14-90	09/25/17	303	LFA	MISC	0.940	USH 018	WELLS ST, CITY OF MILWAUKEE	\$500,000 - \$749,999
								6TH ST TO PROSPECT	
								LFA/SIGNS & SIGNALS	
								STATE 3R	NON-FEDERAL
2014	1350-09-70	11/11/14	303	LET	RESURF	0.000	USH 041	STADIUM FREEWAY	\$5,000,000 - \$5,999,999
								STATE STREET TO LISBON AVENUE	
								CONST/RESURFACE	
								STATE 3R	NAT'L HWY SYSTEM
2014	2010-10-90	07/25/14	303	LFA	MISC	3.410	USH 041	APPLETON AVENUE - CITY MILWAUKEE	\$500,000 - \$749,999
								W CAPITOL DRIVE TO N 107TH STREET	

**2014-2017 FINAL STIP Project Listing
SE Region
MILWAUKEE County**

Year	Project	Schd Dt	Pgm	Contract Type	Concept	Net Miles	HWY	Project Description WISDOT Program	Estimate Anticipated Funding
								CONST/SIGNALS	
								STATE 3R	NON-FEDERAL
2017	2010-00-02	06/25/17	303	C/E	RECSTE	0.000	USH 041	USH 41 / STH 175 CORRIDOR STUDY	\$250,000 - \$499,999
								STH 181 TO MILWAUKEE COUNTY LINE	
								PA/CORRIDOR STUDY	
								STATE 3R	NON-FEDERAL
	1100-01-07		303	I/E	BRRHB	0.000	USH 045	ZOO FREEWAY	\$0 - \$99,999
								BURLEIGH ST TO STH 175	
								PE/BRIDGE DECK OVERLAY	
								BACKBONE	NAT'L HWY SYSTEM
2014	1060-39-40	07/25/14	301ZO	UTL	RECSTE	3.260	USH 045	ZOO IC, IH894 WE ELECTRIC	\$500,000 - \$749,999
								LINCOLN AVE TO STH 100	
								UTIL/WE ENERGIES ELEC	
								SE FREEWAY-ZOO INTERCHANGE	NON-FEDERAL
2014	1100-20-60	12/09/14	303	LET	RDMTN	5.074	USH 045	ZOO FREEWAY	\$3,000,000 - \$3,999,999
								BURLEIGH ST TO GOOD HOPE RD	
								CONST/ROADWAY MAINTENANCE	
								BACKBONE	NON-FEDERAL
2015	1060-34-73	03/10/15	301ZO	LET	MISC	0.000	USH 045	ZOO IC, DPW SITE FACILITIES	\$8,000,000 - \$8,999,999
								MILWAUKEE CO DPW SITE	
								CONST/SITE FACILITIES	
								SE FREEWAY-ZOO INTERCHANGE	NON-FEDERAL
2015	1060-41-40	08/25/15	301ZO	UTL	MISC	2.030	USH 045	ZOO IC, USH45 WE ELECTRIC	\$0 - \$99,999
								SWAN BLVD TO BURLEIGH STREET	
								UTL/WE ELECTRIC	
								SE FREEWAY-ZOO INTERCHANGE	NON-FEDERAL
2015	1060-41-41	08/25/15	301ZO	UTL	MISC	2.030	USH 045	ZOO IC, USH45 WE GAS	\$0 - \$99,999

**2014-2017 FINAL STIP Project Listing
SE Region
MILWAUKEE County**

Year	Project	Schd Dt	Pgm	Contract Type	Concept	Net Miles	HWY	Project Description WISDOT Program	Estimate Anticipated Funding
								SWAN BLVD TO BURLEIGH STREET	
								UTL/WE GAS	
								SE FREEWAY-ZOO INTERCHANGE	NON-FEDERAL
2015	1060-41-42	08/25/15	301ZO	UTL	MISC	2.030	USH 045	ZOO IC, USH45 MMSD	\$0 - \$99,999
								SWAN BLVD TO BURLEIGH STREET	
								UTL/MMSD	
								SE FREEWAY-ZOO INTERCHANGE	NON-FEDERAL
2015	1060-41-43	08/25/15	301ZO	UTL	MISC	2.030	USH 045	ZOO IC, USH45 AT&T WISC	\$0 - \$99,999
								SWAN BLVD TO BURLEIGH STREET	
								UTL/AT & T WISC	
								SE FREEWAY-ZOO INTERCHANGE	NON-FEDERAL
2015	1060-41-44	08/25/15	301ZO	UTL	MISC	2.030	USH 045	ZOO IC, USH45 SPRINT	\$0 - \$99,999
								SWAN BLVD TO BURLEIGH STREET	
								UTL/SPRINT	
								SE FREEWAY-ZOO INTERCHANGE	NON-FEDERAL
2015	1060-41-46	08/25/15	301ZO	UTL	MISC	2.030	USH 045	ZOO IC, USH45 UPRR COM	\$100,000 - \$249,999
								SWAN BLVD TO BURLEIGH STREET	
								UTL/UPRR COM	
								SE FREEWAY-ZOO INTERCHANGE	NON-FEDERAL
2015	1060-41-47	08/25/15	301ZO	UTL	MISC	2.030	USH 045	ZOO IC, USH45 TWC	\$0 - \$99,999
								SWAN BLVD TO BURLEIGH STREET	
								UTL/TWC	
								SE FREEWAY-ZOO INTERCHANGE	NON-FEDERAL
2015	1060-41-48	08/25/15	301ZO	UTL	MISC	2.030	USH 045	ZOO IC, USH45 TOSA SEWER UTIL	\$100,000 - \$249,999
								SWAN BLVD TO BURLEIGH STREET	
								UTL/TOSA SEWER UTIL	
								SE FREEWAY-ZOO INTERCHANGE	NON-FEDERAL

**2014-2017 FINAL STIP Project Listing
SE Region
MILWAUKEE County**

Year	Project	Schd Dt	Pgm	Contract Type	Concept	Net Miles	HWY	Project Description WISDOT Program	Estimate Anticipated Funding
2015	1060-41-49	08/25/15	301ZO	UTL	MISC	2.030	USH 045	ZOO IC, USH45 TOSA WATER UTIL	\$100,000 - \$249,999
								SWAN BLVD TO BURLEIGH STREET	
								UTL/TOSA WATER UTIL	
								SE FREEWAY-ZOO INTERCHANGE	NON-FEDERAL
2015	1060-42-48	08/25/15	301ZO	UTL	MISC	2.030	USH 045	ZOO IC, USH45 TOSA SEWER AUDIT	\$0 - \$99,999
								SWAN BLVD TO BURLEIGH STREET	
								UTL/TOSA SEWER AUDIT	
								SE FREEWAY-ZOO INTERCHANGE	NON-FEDERAL
2015	1060-42-49	08/25/15	301ZO	UTL	MISC	2.030	USH 045	ZOO IC, USH45 TOSA WATER AUDIT	\$0 - \$99,999
								SWAN BLVD TO BURLEIGH STREET	
								UTL/TOSA WATER AUDIT	
								SE FREEWAY-ZOO INTERCHANGE	NON-FEDERAL
2016	1060-33-84	09/13/16	301ZO	LET	RECSTE	2.030	USH 045	ZOO IC, USH 45	\$100 MILLION OR GREATER
								SWAN BLVD TO BURLEIGH STREET	
								CONST/RECONSTRUCT W/ ADDL LANES	
								SE FREEWAY-ZOO INTERCHANGE	NATIONAL HIGHWAY PER
2016	1060-33-86	09/13/16	301ZO	LET	BRRPL	0.000	USH 045	ZOO IC, UPRR BRIDGE OVER USH 45	\$11,000,000 - \$11,999,999
								UPRR BRIDGE OVER USH 45	
								CONST/BR REPLACEMENT B-40-137	
								SE FREEWAY-ZOO INTERCHANGE	NATIONAL HIGHWAY PER
2014	1060-35-91	08/12/14	301ZO	LET	MISC	0.000	VAR HWY	ZOO IC, 2014 TMP PROJECTS	\$7,000,000 - \$7,999,999
								VARIOUS LOCATIONS, MILWAUKEE COUNTY	
								CONST/TMP PROJECTS	
								SE FREEWAY-ZOO INTERCHANGE	NON-FEDERAL
2014	1060-35-96	01/25/14	301ZO	MIS	MISC	0.000	VAR HWY	ZOO IC, FREEWAY SERVICE TEAM	\$500,000 - \$749,999
								ZOO INTERCHANGE PROJECT	
								CONST/SERVICE PATROLS/TRAF MITIG	

**2014-2017 FINAL STIP Project Listing
SE Region
MILWAUKEE County**

Year	Project	Schd Dt	Pgm	Contract Type	Concept	Net Miles	HWY	Project Description WISDOT Program	Estimate Anticipated Funding
								SE FREEWAY-ZOO INTERCHANGE	NON-FEDERAL
2014	1693-35-93	08/25/14	211	LFA	MISC	0.000	VAR HWY	INSTALLATION OF TRANSIT PRIORITY	\$750,000 - \$999,999
								EXPRESS BUS/TROLLEY CIRCULATOR RTES	
								PE / 100 INTERSECTIONS	
								CONGESTION MITIGATION AND AIR QUALITY (CMA	CONGESTION MITIGATIO
2014	1693-35-96	08/25/14	211	LFA	MISC	0.000	VAR HWY	COMPUTER OPTIMIZATION TRAFFIC SGNLS	\$0 - \$99,999
								CAPITOL AND FOND DU LAC CORRIDORS	
								CONST/103 TRAFFIC SIGNALS	
								CONGESTION MITIGATION AND AIR QUALITY (CMA	CONGESTION MITIGATIO
2014	1693-35-97	08/25/14	211	LFA	MISC	0.000	VAR HWY	COMPUTER OPTIMIZATION TRAFFIC SGNLS	\$0 - \$99,999
								34 VARIOUS LOCATIONS	
								CONST/TRAFFIC SIGNALS	
								CONGESTION MITIGATION AND AIR QUALITY (CMA	CONGESTION MITIGATIO
2014	1693-35-98	03/25/14	211	LFA	MISC	0.000	VAR HWY	INSTALL SEMI-ACTUATED OPERATION	\$250,000 - \$499,999
								25 LOCAL INTERSECTIONS CITYWIDE	
								CONST/INSTALL SEMI-ACTUATED OPER	
								CONGESTION MITIGATION AND AIR QUALITY (CMA	CONGESTION MITIGATIO
2014	1693-35-99	03/25/14	211	LFA	MISC	0.000	VAR HWY	INSTALL SEMI-ACTUATED OPERATION	\$100,000 - \$249,999
								10 CONNECTING HIGHWAY INTERSECTIONS	
								CONST/INSTALL SEMI-ACTUATED OPER	
								CONGESTION MITIGATION AND AIR QUALITY (CMA	CONGESTION MITIGATIO
2014	1693-44-70	07/25/14	211	LFA	MISC	0.000	VAR HWY	BICYCLE LANE INSTALLATIONS	\$250,000 - \$499,999
								VARIOUS ROADWAYS, CITY OF MILWAUKEE	
								CONST/INSTALL BICYCLE LANES	
								CONGESTION MITIGATION AND AIR QUALITY (CMA	CMAQ-CONGESTION MIT.
2014	2967-00-92	01/25/14	206	LFA	MISC	0.000	VAR HWY	COUNTDOWN TIMERS 6, C OF MILWAUKEE	\$500,000 - \$749,999
								106 CONNECTING HWY INTERSECTIONS	

**2014-2017 FINAL STIP Project Listing
SE Region
MILWAUKEE County**

Year	Project	Schd Dt	Pgm	Contract Type	Concept	Net Miles	HWY	Project Description WISDOT Program	Estimate Anticipated Funding
								CONST / COUNTDOWN TIMERS	
								SAFETY (REGULAR HSIP)	HIGHWAY SAFETY IMP P
2014	2967-00-95	01/25/14	206	LFA	MISC	0.000	VAR HWY	COUNTDOWN TIMERS NO 4, C MILWAUKEE	\$500,000 - \$749,999
								111 LOCAL STREET INTERSECTIONS	
								CONST / COUNTDOWN TIMERS	
								SAFETY (REGULAR HSIP)	HIGHWAY SAFETY IMP P
2014	2967-16-70	08/12/14	206	LET	MISC	0.000	VAR HWY	PEDESTRIAN COUNTDOWN SIGNAL HEAD	\$250,000 - \$499,999
								49 VAR INTERSECTIONS MILWAUKEE CO	
								CONST/INSTALL COUNTDOWN SIG HEADS	
								SAFETY (REGULAR HSIP)	HWY SFE S-LU EXT
2014	2984-08-75	08/12/14	206	LET	MISC	0.000	VAR HWY	CITY OF MILWAUKEE VARIOUS LOCATIONS	\$500,000 - \$749,999
								10 LOCAL INTERSECTIONS	
								CONST/INSTALL OVERHEAD MAST ARMS	
								SAFETY (REGULAR HSIP)	HWY SFE S-LU EXT
2014	2984-08-95	08/25/14	206	LFA	MISC	0.000	VAR HWY	CITY OF MILWAUKEE VARIOUS LOCATIONS	\$250,000 - \$499,999
								10 LOCAL INTERSECTIONS	
								PE/INSTALL OVERHEAD MAST ARMS	
								SAFETY (REGULAR HSIP)	HWY SFE S-LU EXT
2014	4740-48-10	01/25/14	305	MIS	TOPM	0.000	VAR HWY	PAVEMENT MARKING 2014, MILWAUKEE CO	\$0 - \$99,999
								LOCATIONS ON STN PER ANNUAL PLAN	
								CONST / PAVEMENT MARKING TMA	
								STATE HIGHWAY OPERATIONS PROGRAM	SURFACE TRANS FLEX -
2015	2025-01-72	05/12/15	303	LET	MISC	0.000	VAR HWY	WEST CAPITOL DRIVE (STH 190)	\$750,000 - \$999,999
								12 CONNECTING HWY INTERSECTIONS	
								CONST/TRAFFIC SIGNALS/FLASHERS	
								SAFETY (REGULAR HSIP)	HWY SFE S-LU EXT
2015	2025-01-92	05/25/15	303	LFA	MISC	0.000	VAR HWY	WEST CAPITOL DRIVE (STH 190)	\$500,000 - \$749,999

**2014-2017 FINAL STIP Project Listing
SE Region
MILWAUKEE County**

Year	Project	Schd Dt	Pgm	Contract Type	Concept	Net Miles	HWY	Project Description WISDOT Program	Estimate Anticipated Funding
								12 CONNECTING HWY INTERSECTIONS	
								CONST/TRAFFIC SIGNALS/FLASHERS	
								SAFETY (REGULAR HSIP)	HWY SFE S-LU EXT
2015	2984-04-71	05/12/15	303	LET	MISC	0.000	VAR HWY	VARIOUS HIGHWAYS	\$0 - \$99,999
								3 CONNECTING HWY INTERSECTIONS	
								CONST/TRAFFIC SIGNALS/FLASHERS	
								SAFETY (REGULAR HSIP)	HWY SFE S-LU EXT
2015	2984-04-77	05/12/15	206	LET	MISC	0.000	VAR HWY	VARIOUS LOCATIONS	\$250,000 - \$499,999
								6 LOCAL INTERSECTIONS	
								CONST/INSTALL TRAF SIGNAL/FLASHERS	
								SAFETY (REGULAR HSIP)	HWY SFE S-LU EXT
2015	2984-04-91	05/25/15	303	LFA	MISC	0.000	VAR HWY	VARIOUS HIGHWAYS	\$0 - \$99,999
								3 CONNECTING HWY INTERSECTIONS	
								CONST/TRAFFIC SIGNALS/FLASHERS	
								SAFETY (REGULAR HSIP)	HWY SFE S-LU EXT
2015	2984-04-97	05/25/15	206	LFA	MISC	0.000	VAR HWY	VARIOUS LOCATIONS	\$100,000 - \$249,999
								6 LOCAL INTERSECTIONS	
								CONST/INSTALL TRAF SIGNAL/FLASHERS	
								SAFETY (REGULAR HSIP)	HWY SFE S-LU EXT

**2014-2017 FINAL STIP Project Listing
SE Region
OZAUKEE County**

Year	Project	Schd Dt	Pgm	Contract Type	Concept	Net Miles	HWY	Project Description WISDOT Program	Estimate Anticipated Funding
2014	2697-03-01	01/25/14	206	C/E	MISC	0.000	CTH C	PIONEER RD (CTH C)	\$0 - \$99,999
								INTERSECTION GRANVILLE RD (CTH Y)	
								PE/SIGNING, SAFETY, HSIP 1A	
								SAFETY (REGULAR HSIP)	HIGHWAY SAFETY IMP P
2014	2697-03-71	12/25/14	206	LFA	MISC	0.000	CTH C	PIONEER RD (CTH C)	\$0 - \$99,999
								INTERSECTION GRANVILLE RD (CTH Y)	
								CONST/SIGNING, SAFETY, HSIP 1A	
								SAFETY (REGULAR HSIP)	HIGHWAY SAFETY IMP P
2015	2697-00-75	03/10/15	206	LET	RESURF	1.300	LOC STR	MAIN STREET	\$750,000 - \$999,999
								DIVISION ST TO CONCORD PL	
								CONST/RESURFACING	
								STP URBAN OVER 200,000	STP MADISON/MILW/RND
2014	2984-34-75	06/25/14	290	LLC	MISC	0.000	NON HWY	DONGES BAY GORGE BRIDGE	\$250,000 - \$499,999
								DONGES BAY GORGE NATURAL AREA	
								CONST/REPAIR BRIDGE	
								LOCAL ENHANCEMENTS	STP-ENHANCEMENT S-LU
2014	2984-34-76	06/25/14	290	LLC	MISC	0.000	NON HWY	OZAUKEE INTERURBAN TRAIL	\$250,000 - \$499,999
								NW-SE CORNER OF WE ENERGIES SUB	
								CONST/RELOCATION OF TRAIL	
								BICYCLE AND PEDESTRIAN FACILITIES	NON-FEDERAL
2014	4822-05-70	04/25/14	290	LFA	MISC	0.000	NON HWY	Trail Improvement Project	\$100,000 - \$249,999
								Ozaukee Interurban Trail	
								Const./Bike/ped trail	
								LOCAL ENHANCEMENTS	STP ENHANCEMENT
2014	2270-04-20	07/25/14	303	R/E	RESURF	0.000	STH 057	STH 57-Vil Brown Deer & City Mequon	\$250,000 - \$499,999
								Teutonia Avenue to Mequon Road	
								R.E./Mill & Overlay	

**2014-2017 FINAL STIP Project Listing
SE Region
OZAUKEE County**

Year	Project	Schd Dt	Pgm	Contract Type	Concept	Net Miles	HWY	Project Description WISDOT Program	Estimate Anticipated Funding
								STATE 3R	NON-FEDERAL
2015	2310-14-20	07/25/15	303	R/E	MISC	0.100	STH 060	JACKSON - GRAFTON	\$100,000 - \$249,999
								CTH Y INTERSECTION	
								RE/RECONSTRUCT, PRESERVATION	
								STATE 3R	NON-FEDERAL

**2014-2017 FINAL STIP Project Listing
SE Region
RACINE County**

Year	Project	Schd Dt	Pgm	Contract Type	Concept	Net Miles	HWY	Project Description WISDOT Program	Estimate Anticipated Funding
2016	1030-24-40	12/25/16	301NS	UTL	RECST	0.000	IH 094	N-S FREEWAY	\$100,000 - \$249,999
								STH 11 INTERCHANGE	
								UTL/WE ENERGIES ELECTRIC	
								SE FREEWAY-I94 KEN/RAC/MIL	NON-FEDERAL
2016	1030-24-41	12/25/16	301NS	UTL	RECST	0.000	IH 094	N-S FREEWAY	\$0 - \$99,999
								STH 11 INTERCHANGE	
								UTL/WE ENERGIES GAS	
								SE FREEWAY-I94 KEN/RAC/MIL	NON-FEDERAL
2016	1030-24-42	12/25/16	301NS	UTL	RECST	0.000	IH 094	N-S FREEWAY	\$0 - \$99,999
								CTH KR TO STH 11	
								UTL/AT&T WISCONSIN	
								SE FREEWAY-I94 KEN/RAC/MIL	NON-FEDERAL
2016	1030-24-43	12/25/16	301NS	UTL	RECST	0.000	IH 094	N-S FREEWAY	\$0 - \$99,999
								STH 11 INTERCHANGE	
								UTL/AT&T WISCONSIN	
								SE FREEWAY-I94 KEN/RAC/MIL	NON-FEDERAL
2016	1030-24-44	12/25/16	301NS	UTL	RECST	0.000	IH 094	N-S FREEWAY	\$0 - \$99,999
								CTH KR TO STH 11	
								UTL/WE ENERGIES ELECTRIC	
								SE FREEWAY-I94 KEN/RAC/MIL	NON-FEDERAL
2016	1030-24-45	12/25/16	301NS	UTL	RECST	0.000	IH 094	N-S FREEWAY	\$0 - \$99,999
								CTH KR TO STH 11	
								UTL/WE ENERGIES GAS	
								SE FREEWAY-I94 KEN/RAC/MIL	NON-FEDERAL
2016	1030-24-46	12/25/16	301NS	UTL	RECST	0.000	IH 094	N-S FREEWAY	\$0 - \$99,999
								CTH KR TO STH 11	
								UTL/TIME WARNER	

**2014-2017 FINAL STIP Project Listing
SE Region
RACINE County**

Year	Project	Schd Dt	Pgm	Contract Type	Concept	Net Miles	HWY	Project Description WISDOT Program	Estimate Anticipated Funding
								SE FREEWAY-I94 KEN/RAC/MIL	NON-FEDERAL
2016	1030-24-47	12/25/16	301NS	UTL	RECST	0.000	IH 094	N-S FREEWAY	\$0 - \$99,999
								STH 11 INTERCHANGE	
								UTL/TIME WARNER	
								SE FREEWAY-I94 KEN/RAC/MIL	NON-FEDERAL
2016	1030-24-49	12/25/16	301NS	UTL	RECST	0.000	IH 094	N-S FREEWAY	\$0 - \$99,999
								STH 11 INTERCHANGE	
								UTL/MT PLEASANT	
								SE FREEWAY-I94 KEN/RAC/MIL	NON-FEDERAL
2016	1033-02-42	12/25/16	301NS	UTL	RECST	0.000	IH 094	N-S FREEWAY	\$0 - \$99,999
								STH 11 TO STH 20	
								UTL/AT&T WISCONSIN	
								SE FREEWAY-I94 KEN/RAC/MIL	NON-FEDERAL
2016	1033-02-44	12/25/16	301NS	UTL	RECST	0.000	IH 094	N-S FREEWAY	\$0 - \$99,999
								STH 11 TO STH 20	
								UTL/WE ENERGIES ELECTRIC	
								SE FREEWAY-I94 KEN/RAC/MIL	NON-FEDERAL
2016	1033-02-45	12/25/16	301NS	UTL	RECST	0.000	IH 094	N-S FREEWAY	\$0 - \$99,999
								STH 11 TO STH 20	
								UTL/WE ENERGIES GAS	
								SE FREEWAY-I94 KEN/RAC/MIL	NON-FEDERAL
2016	1033-03-40	12/25/16	301NS	UTL	RECST	0.000	IH 094	N-S FREEWAY	\$0 - \$99,999
								STH 11 TO STH 20	
								UTL/TIME WARNER	
								SE FREEWAY-I94 KEN/RAC/MIL	NON-FEDERAL
2016	1033-03-44	12/25/16	301NS	UTL	MISC	1.970	IH 094	N-S FREEWAY, STH 11 TO STH 20	\$0 - \$99,999
								WEST FRONTAGE RD	

**2014-2017 FINAL STIP Project Listing
SE Region
RACINE County**

Year	Project	Schd Dt	Pgm	Contract Type	Concept	Net Miles	HWY	Project Description WISDOT Program	Estimate Anticipated Funding
								UTIL/YORKVILLE WATER UTILITY DIST	
								SE FREEWAY-I94 KEN/RAC/MIL	NON-FEDERAL
2016	1033-03-45	12/25/16	301NS	UTL	MISC	0.000	IH 094	N-S FREEWAY, STH 11 TO STH 20	\$0 - \$99,999
								WEST FRONTAGE RD	
								UTIL/YORKVILLE SEWER UTILITY DIST	
								SE FREEWAY-I94 KEN/RAC/MIL	NON-FEDERAL
2017	1030-24-70	01/10/17	301NS	LET	RECST	0.000	IH 094	N-S FREEWAY, STH 11 INTERCHANGE	\$2,000,000 - \$2,999,999
								EAST FRONTAGE RD	
								CONST/NEW ROADWAY	
								SE FREEWAY-I94 KEN/RAC/MIL	NON-FEDERAL
2017	1030-24-71	12/12/17	301NS	LET	RECST	0.000	IH 094	N-S FREEWAY, STH 11 INTERCHANGE	\$11,000,000 - \$11,999,999
								STH 11, EB AND WB	
								CONST/RECONSTRUCT	
								SE FREEWAY-I94 KEN/RAC/MIL	NATIONAL HIGHWAY PER
2017	1030-24-72	12/12/17	301NS	LET	RECSTE	0.000	IH 094	N-S FREEWAY, STH 11 INTERCHANGE	\$30,000,000 - \$34,999,999
								MAINLINE & RAMPS	
								CONST/RECNST	
								SE FREEWAY-I94 KEN/RAC/MIL	NATIONAL HIGHWAY PER
2017	1030-24-74	01/10/17	301NS	LET	RECST	0.000	IH 094	N-S FREEWAY, STH 11 INTERCHANGE	\$2,000,000 - \$2,999,999
								WEST FRONTAGE RD & 58TH RD	
								CONST/NEW ROADWAY	
								SE FREEWAY-I94 KEN/RAC/MIL	NON-FEDERAL
2017	1030-24-77	01/10/17	301NS	LET	RECST	0.000	IH 094	N-S FREEWAY, CTH KR TO STH 11	\$2,000,000 - \$2,999,999
								EAST FRONTAGE RD	
								RECST/RECONSTRUCT	
								SE FREEWAY-I94 KEN/RAC/MIL	NON-FEDERAL
2017	1030-24-78	01/10/17	301NS	LET	RECST	0.000	IH 094	N-S FREEWAY, CTH KR TO STH 11	\$2,000,000 - \$2,999,999

**2014-2017 FINAL STIP Project Listing
SE Region
RACINE County**

Year	Project	Schd Dt	Pgm	Contract Type	Concept	Net Miles	HWY	Project Description WISDOT Program	Estimate Anticipated Funding
								WEST FRONTAGE RD	
								RECST/RECONSTRUCT	
								SE FREEWAY-I94 KEN/RAC/MIL	NON-FEDERAL
2017	1030-24-79	12/12/17	301NS	LET	RECST	0.000	IH 094	N-S FREEWAY, CTH KR TO STH 11	\$17,000,000 - \$19,999,999
								MAINLINE	
								RECST/RECONSTRUCT	
								SE FREEWAY-I94 KEN/RAC/MIL	NATIONAL HIGHWAY PER
2017	1033-02-77	01/10/17	301NS	LET	RECSTE	0.830	IH 094	N-S FREEWAY, STH 11 TO STH 20	\$2,000,000 - \$2,999,999
								EAST FRONTAGE RD	
								RECST/RECONSTRUCT	
								SE FREEWAY-I94 KEN/RAC/MIL	NON-FEDERAL
2017	1033-02-78	01/10/17	301NS	LET	RECSTE	0.000	IH 094	N-S FREEWAY, STH 11 TO STH 20	\$2,000,000 - \$2,999,999
								WEST FRONTAGE RD	
								RECST/RECONSTRUCT	
								SE FREEWAY-I94 KEN/RAC/MIL	NON-FEDERAL
2017	1033-02-79	12/12/17	301NS	LET	RECSTE	0.000	IH 094	N-S FREEWAY, STH 11 TO STH 20	\$14,000,000 - \$14,999,999
								MAINLINE	
								RECST/RECONSTRUCT	
								SE FREEWAY-I94 KEN/RAC/MIL	NATIONAL HIGHWAY PER
2017	1035-02-71	01/10/17	301NS	LET	MISC	7.940	IH 094	N-S FREEWAY, CTH KR TO CTH G	\$0 - \$99,999
								MAINLINE ADVANCED/ALT ROUTE SIGNING	
								CONST / SIGNING	
								SE FREEWAY-I94 KEN/RAC/MIL	NON-FEDERAL
2014	2704-00-23	10/25/14	206	R/E	PVRPLA	0.000	LOC STR	OHIO STREET	\$0 - \$99,999
								16TH ST TO WASHINGTON AVE (STH 20)	
								RE/RECONSTRUCTION	
								STP URBAN 50,000 - 200,000	STP-<200,000 S-LU EX

**2014-2017 FINAL STIP Project Listing
SE Region
RACINE County**

Year	Project	Schd Dt	Pgm	Contract Type	Concept	Net Miles	HWY	Project Description WISDOT Program	Estimate Anticipated Funding
2014	2704-00-73	04/08/14	206	LET	PVRPLA	0.380	LOC STR	OHIO STREET	\$1,000,000 - \$1,999,999
								16TH ST TO WASHINGTON AVE (STH 20)	
								CONST/RECONSTRUCTION	
								STP URBAN 50,000 - 200,000	REDISTRIB CERTAIN AU
2015	2699-02-70	11/10/15	205	LET	BRRPL	0.000	LOC STR	MALCHINE ROAD	\$100,000 - \$249,999
								BRIDGE OVER WIND LK DRAINAGE CANAL	
								CONST/BRIDGE REPLACEMENT	
								LOCAL BRIDGES	(117) BRIDGE 15% OFF
2014	1693-34-74	03/25/14	211	LLC	MISC	0.000	NON HWY	PIKE RIVER PATHWAY CONNECTION	\$100,000 - \$249,999
								RACINE CO TRAIL TO S OF LANNON TR	
								CONST/BIKE/PEDESTRIAN PATH	
								CONGESTION MITIGATION AND AIR QUALITY (CMA	CONGESTION MITIGATIO
2014	1693-34-77	04/25/14	211	LLC	MISC	0.000	NON HWY	LAKE MICHIGAN PHASE 3	\$1,000,000 - \$1,999,999
								AUGUSTA TO MELVIN & DEKOVEN TO 24TH	
								PE/BIKE/PED PATH	
								CONGESTION MITIGATION AND AIR QUALITY (CMA	CONGESTION MITIGATIO
2015	1693-31-72	03/25/15	211	LLC	MISC	0.000	NON HWY	BROWNS LAKE DR/CTH W	\$100,000 - \$249,999
								STH 11 - 840 FT. NE OF FOXTRAIL CIR	
								CONST/PED/BIKE-CMAQ	
								CONGESTION MITIGATION AND AIR QUALITY (CMA	CONGESTION MIG. & AI
2014	1320-00-01	11/25/14	303	C/E	RECSTE	0.000	STH 011	STH 11 CORRIDOR STUDY	\$1,000,000 - \$1,999,999
								CTH W TO IH 94	
								PA/CORRIDOR STUDY	
								STATE 3R	NON-FEDERAL
2014	1320-07-21	02/25/14	303	R/E	RECST	0.000	STH 011	DURAND AVENUE (STH 11)	\$100,000 - \$249,999
								UNION PACIFIC RR CROSSING	
								RE/BRIDGE REPLACEMENT	

**2014-2017 FINAL STIP Project Listing
SE Region
RACINE County**

Year	Project	Schd Dt	Pgm	Contract Type	Concept	Net Miles	HWY	Project Description WISDOT Program	Estimate Anticipated Funding
								STATE 3R	NON-FEDERAL
2014	2260-00-21	07/25/14	303	R/E	MISC	0.000	STH 011	DURAND AVENUE, CITY RACINE	\$500,000 - \$749,999
								STH 31 TO KENTUCKY AVE	
								RE / RESURFACE	
								STATE 3R	NON-FEDERAL
2014	2260-08-00	07/25/14	303	C/E	RECST	0.500	STH 011	DURAND AVE, CITY OF RACINE	\$750,000 - \$999,999
								KEARNEY AVE TO STH 32	
								P.E./RECONSTRUCT	
								STATE 3R	NON-FEDERAL
2015	1320-07-20	07/25/15	303	R/E	RECST	2.000	STH 011	DURAND AVENUE (STH 11)	\$1,000,000 - \$1,999,999
								92ND STEET - STH 31	
								R.E/RECONSTRUCT W/ADDED CAPACITY	
								STATE 3R	NON-FEDERAL
2015	2260-07-20	07/25/15	303	R/E	MISC	0.000	STH 011	DURAND AVE, CITY OF RACINE	\$750,000 - \$999,999
								KENTUCKY AVE TO KEARNEY AVE	
								RE/RECONSTRUCT	
								STATE 3R	NON-FEDERAL
2015	2390-00-02	12/25/15	303	C/E	RECSTE	0.000	STH 011	STH 11/31 CORRIDOR STUDY	\$250,000 - \$499,999
								CTH H TO STH 38	
								PA/CORRIDOR STUDY	
								STATE 3R	NON-FEDERAL
2017	1320-07-71	09/12/17	303	LET	RECST	0.060	STH 011	DURAND AVENUE (STH 11)	\$6,000,000 - \$6,999,999
								UNION PACIFIC RAILROAD CROSSING	
								CONST/RECONSTRUCT RR BRIDGE	
								STATE 3R	STP ANY AREAS
2017	1320-19-60	09/12/17	303	LET	RDMTN	2.140	STH 011	DURAND AVE, V STURTEVANT & MT PLSNT	\$500,000 - \$749,999
								92ND ST TO 1500 FT WEST OF STH 31	

**2014-2017 FINAL STIP Project Listing
SE Region
RACINE County**

Year	Project	Schd Dt	Pgm	Contract Type	Concept	Net Miles	HWY	Project Description WISDOT Program	Estimate Anticipated Funding
								CONST/ROADWY MAINTENANCE, RESURFACE	
								STATE 3R	NON-FEDERAL
2017	1320-20-60	09/12/17	303	LET	RDMTN	2.370	STH 011	DURAND AVE, VILLAGE UNION GROVE	\$750,000 - \$999,999
								CTH C TO 71ST STREET	
								CONST/ROADWY MAINTENANCE, RESURFACE	
								STATE 3R	NON-FEDERAL
	2340-00-05		303	I/E	MISC	0.030	STH 020	STH 20	\$100,000 - \$249,999
								INTERSECT WITH CTH C	
								PE/INTERSECT IMPROVEMENTS - HSIP	
								SAFETY (REGULAR HSIP)	HIGHWAY SAFETY IMP P
2014	2250-00-75	09/09/14	303	LET	RESURF	0.510	STH 020	WASHINGTON AVE VILLAGE OF STURTEVAN	\$2,000,000 - \$2,999,999
								CTH H TO 90TH STREET	
								CONST / RESURFACING	
								STATE 3R	STP ANY AREAS
2014	2340-00-73	09/09/14	303	LET	MISC	0.510	STH 020	WASHINGTON AVENUE	\$750,000 - \$999,999
								INTERSECTIONS WITH CTH H & 90TH ST	
								CONST/INTERSECTION IMPROVEMENTS	
								SAFETY (REGULAR HSIP)	HIGHWAY SAFETY IMP P
2014	2340-09-70	05/13/14	303	LET	MISC	0.000	STH 020	STH 20	\$1,000,000 - \$1,999,999
								INTERSECT WITH STH 75/CTH S	
								PE/INTERSECTION IMPROVEMENTS	
								SAFETY (REGULAR HSIP)	HIGHWAY SAFETY IMP P
2015	2250-12-20	02/25/15	303	R/E	MISC	0.000	STH 020	MAIN ST/1ST ST VIL WATERFORD	\$1,000,000 - \$1,999,999
								NORTHWEST HWY TO MILW AVE (STH 36)	
								RE/RECONDITION	
								STATE 3R	NON-FEDERAL
2015	2250-12-22	02/25/15	303	R/E	MISC	2.090	STH 020	MAIN ST/1ST ST VIL WATERFORD	\$500,000 - \$749,999

**2014-2017 FINAL STIP Project Listing
SE Region
RACINE County**

Year	Project	Schd Dt	Pgm	Contract Type	Concept	Net Miles	HWY	Project Description WISDOT Program	Estimate Anticipated Funding
								NORTHWEST HWY TO MILW AVE (STH 36)	
								RE/RELOCATIONS	
								STATE 3R	NON-FEDERAL
2015	2250-12-75	03/10/15	303	LET	RECOND	0.030	STH 020	MAIN STREET, VILLAGE OF WATERFORD	\$100,000 - \$249,999
								1ST STREET INTERSECTION	
								CONST/INTERSECTION MODIFICATION	
								STATE 3R	NON-FEDERAL
2015	2340-00-25	07/25/15	303	R/E	MISC	0.030	STH 020	STH 20	\$100,000 - \$249,999
								INTERSECT WITH CTH C	
								RE/INTERSECT IMPROVEMENTS - HSIP	
								SAFETY (REGULAR HSIP)	NON-FEDERAL
2016	2440-09-20	10/25/16	303	R/E	RECST	0.000	STH 020	WASHINGTON AVE, CITY OF RACINE	\$100,000 - \$249,999
								ROOSEVELT AVE TO LATHROP AVE	
								RE/RECONSTRUCT	
								STATE 3R	NON-FEDERAL
2016	2440-10-20	10/25/16	303	R/E	RECST	0.000	STH 020	WASHINGTON AVE, CITY OF RACINE	\$250,000 - \$499,999
								LATHROP AVE TO WEST BLVD	
								RE/RECONSTRUCT	
								STATE 3R	NON-FEDERAL
2017	1033-02-71	12/12/17	301NS	LET	RECST	2.250	STH 020	N-S FREEWAY, STH 20 INTERCHANGE	\$13,000,000 - \$13,999,999
								LOCAL ROAD/CROSS ROADS	
								CONST/RECONSTRUCT	
								SE FREEWAY-I94 KEN/RAC/MIL	NATIONAL HIGHWAY PER
2017	2340-00-75	07/11/17	303	LET	MISC	0.030	STH 020	STH 20	\$1,000,000 - \$1,999,999
								INTERSECT WITH CTH C	
								CONST/INTERSECT IMPROVEMENTS - HSIP	
								SAFETY (REGULAR HSIP)	HIGHWAY SAFETY IMP P

**2014-2017 FINAL STIP Project Listing
SE Region
RACINE County**

Year	Project	Schd Dt	Pgm	Contract Type	Concept	Net Miles	HWY	Project Description WISDOT Program	Estimate Anticipated Funding
2017	2440-12-60	09/12/17	303	LET	RDMTN	1.640	STH 020	WASHINGTON AVE, CITY OF RACINE	\$750,000 - \$999,999
								WEST BLVD TO MARQUETTE STREET	
								CONST/ROADWY MAINTENANCE, RESURFACE	
								STATE 3R	NON-FEDERAL
	2350-25-00		303	I/E	RESURF	1.720	STH 032	DOUGLAS AVE, VILLAGE OF CALEDONIA	\$3,000,000 - \$3,999,999
								5 MILE RD TO 1/2 MILE NORTH STH 31	
								PE/RESURFACING	
								STATE 3R	NON-FEDERAL
2014	2350-00-20	07/25/14	303	R/E	RECST	0.000	STH 032	HAMILTON ST/DOUGLAS AV, C OF RACINE	\$1,000,000 - \$1,999,999
								MAIN STREET TO GOOLD STREET	
								RE / RECONSTRUCT	
								STATE 3R	NON-FEDERAL
2017	2350-00-70	09/12/17	303	LET	RECST	0.010	STH 032	HAMILTON ST/DOUGLAS AV, C OF RACINE	\$7,000,000 - \$7,999,999
								MAIN STREET TO GOOLD STREET	
								CONST / RECONSTRUCT	
								STATE 3R	STP ANY AREAS
	2240-18-00		303	I/E	MISC	0.050	STH 036	STH 36	\$100,000 - \$249,999
								INTERSECT WITH CTH Y	
								PE/TURNING LANES - HSIP SAFETY	
								SAFETY (REGULAR HSIP)	HIGHWAY SAFETY IMP P
2015	2240-18-20	07/25/15	303	R/E	MISC	0.050	STH 036	STH 36	\$100,000 - \$249,999
								INTERSECT WITH CTH Y	
								RE/TURNING LANES - HSIP SAFETY	
								SAFETY (REGULAR HSIP)	NON-FEDERAL
2017	2240-18-70	07/11/17	303	LET	MISC	0.050	STH 036	STH 36	\$1,000,000 - \$1,999,999
								INTERSECT WITH CTH Y	
								CONST/TURNING LANES - HSIP SAFETY	

**2014-2017 FINAL STIP Project Listing
SE Region
RACINE County**

Year	Project	Schd Dt	Pgm	Contract Type	Concept	Net Miles	HWY	Project Description WISDOT Program	Estimate Anticipated Funding
								SAFETY (REGULAR HSIP)	HIGHWAY SAFETY IMP P
	2290-22-00		303	I/E	RESURF	2.100	STH 038	NORTHWESTERN AVE	\$500,000 - \$749,999
								CTH MM TO CTH K	
								PE/RESURFACING	
								STATE 3R	NAT'L HWY SYSTEM
2015	2290-17-70	03/10/15	303	LET	RECST	0.000	STH 038	NORTHWESTERN AVE, CITY OF RACINE	\$6,000,000 - \$6,999,999
								GOLF AVENUE TO MEMORIAL DRIVE	
								CONST/RECONSTRUCT	
								STATE 3R	NAT'L HWY SYSTEM
2015	2290-21-60	07/14/15	303	LET	MISC	0.090	STH 038	NORTHWESTERN AVE, CITY OF RACINE	\$0 - \$99,999
								CTH MM INTERSECTION	
								CONST/GUARDRAILS	
								STATE 3R	NAT'L HWY SYSTEM
2015	1330-00-01	12/25/15	303	C/E	RECSTE	0.000	STH 083	STH 83 CORRIDOR STUDY	\$100,000 - \$249,999
								KENOSHA CO LINE TO BURLINGTON BYPAS	
								PA/CORRIDOR STUDY	
								STATE 3R	NON-FEDERAL
2017	3370-05-70	09/12/17	303	LET	RESURF	0.000	STH 142	BUSHNELL ROAD	\$4,000,000 - \$4,999,999
								BURLINGTON CTY LMT TO KENOSHA CO LN	
								CONST /REMOVE RR BRIDGE/RESURFACE	
								STATE 3R	STP ANY AREA
2017	2430-06-70	09/12/17	303	LET	RECST	0.000	USH 045	COLONY AVENUE	\$7,000,000 - \$7,999,999
								STH 20 TO 7TH AVENUE	
								CONST./RECSONSTRUCTION	
								STATE 3R	STP STATE FLEXIBLE O
2014	4751-48-10	01/25/14	305	MIS	TOPM	0.000	VAR HWY	PAVEMENT MARKING 2014, RACINE CO	\$0 - \$99,999
								LOCATIONS ON STN PER ANNUAL PLAN	

**2014-2017 FINAL STIP Project Listing
SE Region
RACINE County**

Year	Project	Schd Dt	Pgm	Contract Type	Concept	Net Miles	HWY	Project Description WISDOT Program	Estimate Anticipated Funding
								CONST / PAVEMENT MARKING TMA	
								STATE HIGHWAY OPERATIONS PROGRAM	SURFACE TRANS FLEX -

**2014-2017 FINAL STIP Project Listing
SE Region
SOUTHEAST REGION WIDE County**

Year	Project	Schd Dt	Pgm	Contract Type	Concept	Net Miles	HWY	Project Description WISDOT Program	Estimate Anticipated Funding
	1000-33-40		303	I/E	MISC	0.000	NON HWY	UTILITY COORD-DEVELOP 6-YR PROGRAM	\$100,000 - \$249,999
								REGION-WIDE	
								CE	
								STATE 3R	NON-FEDERAL
	1000-01-32		303	I/E	MISC	0.000	VAR HWY	WEST ALLIS INVENTORY CONTROL	\$0 - \$99,999
								SE REGION	
								PE	
								STATE 3R	NON-FEDERAL
	1000-05-32		303	I/E	MISC	0.000	VAR HWY	VARIOUS HIGHWAYS	\$100,000 - \$249,999
								RE SUPPORT FY2013 PROJECT 2	
								JV CONSULT CONTRACT W/ VAR COUNTIES	
								STATE 3R	NON-FEDERAL
	1000-29-52		303	I/E	MISC	0.000	VAR HWY	VARIOUS HIGHWAYS	\$250,000 - \$499,999
								UTILITY COORDINATION	
								STATE 3R	NON-FEDERAL
	1000-84-35		303	I/E	RDMTN	0.000	VAR HWY	VARIOUS FREEWAYS	\$500,000 - \$749,999
								PAVEMENT REPAIR	
								PE / ROADWAY MAINTENANCE	
								BACKBONE	NON-FEDERAL
2014	1000-67-95	05/13/14	305	LET	TOE	0.000	VAR HWY	VARIOUS HIGHWAYS	\$250,000 - \$499,999
								HIGHWAY LIGHTING MAINTENANCE 2014	
								CONST/CLEAN & RELAMP LTG SYSTEMS	
								STATE HIGHWAY OPERATIONS PROGRAM	NON-FEDERAL
2014	1000-77-11	04/08/14	305	LET	TOPM	0.000	VAR HWY	EPOXY PAVEMENT MARKING - 2014	\$250,000 - \$499,999
								LOCATIONS ON STN PER ANNUAL PLAN	
								CONST/PAVEMENT MARKING	

**2014-2017 FINAL STIP Project Listing
SE Region
SOUTHEAST REGION WIDE County**

Year	Project	Schd Dt	Pgm	Contract Type	Concept	Net Miles	HWY	Project Description WISDOT Program	Estimate Anticipated Funding
								STATE HIGHWAY OPERATIONS PROGRAM	SURFACE TRANS FLEX -
2014	1000-77-12	05/13/14	305	LET	TOPM	0.000	VAR HWY	SPECIAL PAVEMENT MARKING - 2014	\$100,000 - \$249,999
								LOCATIONS ON STN PER ANNUAL PLAN	
								CONST/ PAVEMENT MARKING	
								STATE HIGHWAY OPERATIONS PROGRAM	STP ANY AREAS
2015	1000-20-61	04/04/15	305	LET	TOS	0.000	VAR HWY	VARIOUS FREEWAYS	\$250,000 - \$499,999
								SIGN BRIDGE REPAIR FY2015	
								CONST/SIGN BRIDGE REPAIR	
								STATE HIGHWAY OPERATIONS PROGRAM	NON-FEDERAL
2015	1000-20-67	03/10/15	305	LET	TOS	0.000	VAR HWY	VARIOUS FREEWAYS	\$250,000 - \$499,999
								SIGN BRIDGE REPLACEMENT FY2015	
								CONST/SIGN BRIDGE REPLACEMENT	
								STATE HIGHWAY OPERATIONS PROGRAM	NON-FEDERAL
2016	1000-20-62	04/12/16	305	LET	TOS	0.000	VAR HWY	VARIOUS FREEWAYS	\$100,000 - \$249,999
								SIGN BRIDGE REPAIR FY2016	
								CONST/SIGN BRIDGE REPAIR	
								STATE HIGHWAY OPERATIONS PROGRAM	NON-FEDERAL
2016	1000-20-68	03/08/16	305	LET	TOS	0.000	VAR HWY	VARIOUS FREEWAYS	\$250,000 - \$499,999
								SIGN BRIDGE REPLACEMENT FY2016	
								CONST/SIGN BRIDGE REPLACEMENT	
								STATE HIGHWAY OPERATIONS PROGRAM	NON-FEDERAL
2016	1000-65-95	02/14/16	305	LET	TOPM	0.000	VAR HWY	SPECIAL PAVEMENT MARKING	\$1,000,000 - \$1,999,999
								VARIOUS STH AND USH	
								CONST/PAVEMENT MARKING	
								STATE HIGHWAY OPERATIONS PROGRAM	NON-FEDERAL
2017	1000-04-70	09/12/17	303	LET	RESURF	0.000	VAR HWY	VARIOUS HIGHWAYS	\$1,000,000 - \$1,999,999
								VARIOUS PARK AND RIDE LOCATIONS	

**2014-2017 FINAL STIP Project Listing
SE Region
SOUTHEAST REGION WIDE County**

Year	Project	Schd Dt	Pgm	Contract Type	Concept	Net Miles	HWY	Project Description WISDOT Program	Estimate Anticipated Funding
								CONST/RESURFACE PARK & RIDE LOTS	
								STATE 3R	NON-FEDERAL
2017	1000-06-21	06/25/17	303	R/E	MISC	0.000	VAR HWY	VARIOUS HIGHWAYS	\$8,000,000 - \$8,999,999
								NON-LET LEVEL OF EFFORT, FY2017	
								RE/REAL ESTATE ACQUISITION	
								STATE 3R	NON-FEDERAL
2017	1000-20-63	04/11/17	305	LET	TOS	0.000	VAR HWY	VARIOUS FREEWAYS	\$100,000 - \$249,999
								SIGN BRIDGE REPAIR FY2017	
								CONST/SIGN BRIDGE REPAIR	
								STATE HIGHWAY OPERATIONS PROGRAM	NON-FEDERAL
2017	1000-20-69	03/14/17	305	LET	TOS	0.000	VAR HWY	VARIOUS FREEWAYS	\$250,000 - \$499,999
								SIGN BRIDGE REPLACEMENT FY2017	
								CONST/SIGN BRIDGE REPLACEMENT	
								STATE HIGHWAY OPERATIONS PROGRAM	NON-FEDERAL

**2014-2017 FINAL STIP Project Listing
SE Region
WALWORTH County**

Year	Project	Schd Dt	Pgm	Contract Type	Concept	Net Miles	HWY	Project Description WISDOT Program	Estimate Anticipated Funding
2014	1090-15-92	01/25/14	303	MIS	MISC	16.390	IH 043	ROCK FREEWAY SB	\$0 - \$99,999
								USH 12 TO STH 83	
								CONST/TRAFFIC MITIGATION	
								BACKBONE	NON-FEDERAL
2015	1090-33-70	01/13/15	303	LET	BRRHB	0.060	IH 043	ROCK FREEWAY	\$2,000,000 - \$2,999,999
								ELM RIDGE RD BRIDGES B-64-122/123	
								CONST/BRIDGE DECK REPLACEMENT	
								BACKBONE	NON-FEDERAL
2014	3849-00-71	07/08/14	205	LET	BRRPL	0.000	LOC STR	SHERIDAN SPRINGS RD	\$250,000 - \$499,999
								BRIDGE OVER WHITE RIVER (P-64-0074)	
								CONST/BRIDGE REPLACEMENT	
								LOCAL BRIDGES	BRIDGE PROG 15% OFF
2015	3841-00-71	07/14/15	205	LET	BRRPL	0.000	LOC STR	BORG ROAD	\$250,000 - \$499,999
								BRIDGE OVER SWAN CREEK (P-64-0084)	
								CONST/BRIDGE REPLACEMENT	
								LOCAL BRIDGES	BRIDGE PROG 15% OFF
2014	3835-03-70	10/25/14	290	LLC	MISC	0.000	NON HWY	WATERS EDGE SOUTH	\$100,000 - \$249,999
								BIKE/PED TRAIL PHASE 2	
								CONST/CONSTRUCT BIKE/PED TRAIL	
								LOCAL ENHANCEMENTS	STP ENHANCEMENT
2014	1320-17-20	07/25/14	303	R/E	RESURF	0.000	STH 011	JANESVILLE - DELAVAN	\$100,000 - \$249,999
								USH 14/STH 89 TO TURTLE CREEK DRIVE	
								RE/ RESURFACE/ PREVENTIVE MAINT	
								STATE 3R	NON-FEDERAL
2014	2698-03-21	07/25/14	303	R/E	MISC	5.200	STH 020	EAST TROY - RACINE	\$1,000,000 - \$1,999,999
								IH 43 TO HONEY CREEK RD	
								RE/ PHASE 2 / RECONSTRUCT	

**2014-2017 FINAL STIP Project Listing
SE Region
WALWORTH County**

Year	Project	Schd Dt	Pgm	Contract Type	Concept	Net Miles	HWY	Project Description WISDOT Program	Estimate Anticipated Funding
								STATE 3R	NON-FEDERAL
2015	3130-06-21	07/25/15	303	R/E	RECST	7.350	STH 020	WHITEWATER - EAST TROY	\$2,000,000 - \$2,999,999
								STH 67 TO TOWNLINE ROAD	
								RE/RECONSTRUCT W/O ADDITIONAL LANES	
								STATE 3R	NON-FEDERAL
	3170-01-10		303	I/E	RECSTE	4.200	STH 050	DELANVAN TO LAKE GENEVA RD (STH 50)	\$2,000,000 - \$2,999,999
								NORTH SHORE DRIVE TO STH 67	
								PE/RECONSTRUCT W/ADDITIONAL LANE	
								STATE 3R	STP ANY AREAS
2014	3110-02-21	11/25/14	303	R/E	MISC	1.400	STH 059	ELKHORN ROAD, CITY OF WHITEWATER	\$250,000 - \$499,999
								NEWCOMB STREET TO SUNRISE LANE	
								RE / REAL ESTATE ACQUISITION	
								STATE 3R	NON-FEDERAL
2014	3110-02-22	11/25/14	303	R/E	MISC	0.320	STH 059	ELKHORN ROAD, CITY OF WHITEWATER	\$0 - \$99,999
								SUNRISE LANE TO COX ROAD	
								RE / REAL ESTATE ACQUISITION	
								STATE 3R	NON-FEDERAL
2017	3110-06-50	08/25/17	303	R/R	MISC	0.060	STH 059	MILWAUKEE ST, CITY OF WHITEWATER	\$100,000 - \$249,999
								NEWCOMB STREET INTERSECTION	
								RR/XING NO 391 595K CROSS SURFACE	
								STATE 3R	NON-FEDERAL
2017	3110-06-51	07/25/17	303	R/R	MISC	0.060	STH 059	MILWAUKEE ST, CITY OF WHITEWATER	\$100,000 - \$249,999
								NEWCOMB STREET INTERSECTION	
								RR/XING NO 391595K WARNING DEVICES	
								STATE 3R	NON-FEDERAL
	3325-06-00		303	I/E	RESURF	2.270	STH 067	ELKHORN ROAD	\$100,000 - \$249,999
								NORTH LAKESHORE DR TO GLENWOOD DR	

**2014-2017 FINAL STIP Project Listing
SE Region
WALWORTH County**

Year	Project	Sch Dt	Pgm	Contract Type	Concept	Net Miles	HWY	Project Description WISDOT Program	Estimate Anticipated Funding
								PE / RESURFACE	
								STATE 3R	NON-FEDERAL
2015	3325-07-60	05/12/15	303	LET	RDMTN	1.060	STH 067	GENEVA STREET, VILLAGE WILLIAMS BAY	\$500,000 - \$749,999
								THEATRE ROAD TO ELKHORN ROAD	
								CONST/ROADWY MAINTENANCE, RESURFACE	
								STATE 3R	NON-FEDERAL
2017	3325-01-71	11/14/17	303	LET	RESURF	3.930	STH 067	WILLIAMS BAY - ELKHORN	\$4,000,000 - \$4,999,999
								1000' N STH 50 TO COMMERCE DRIVE	
								CONST / RESURFACE	
								STATE 3R	STP ANY AREAS
	3180-06-00		303	I/E	RESURF	3.510	STH 120	ILLINOIS - LAKE GENEVA	\$100,000 - \$249,999
								ILLINOIS STATE LINE TO LAKESHORE DR	
								PE / RESURFACING	
								STATE 3R	STP ANY AREA
2014	3190-00-20	03/25/14	303	R/E	MISC	1.000	STH 120	LAKE GENEVA TO EAST TROY ROAD	\$100,000 - \$249,999
								USH 12 TO N SIDE OF COMO CREEK BRDG	
								RE/REAL ESTATE ACQUISITION	
								STATE 3R	NON-FEDERAL
2017	3180-07-60	09/12/17	303	LET	RDMTN	3.510	STH 120	ILLINOIS - LAKE GENEVA	\$750,000 - \$999,999
								ILLINOIS STATE LNE TO WILLOW ROAD	
								CONST/RESURFACE	
								STATE 3R	NON-FEDERAL
2014	1080-12-71	11/11/14	303	LET	BRRHB	0.824	USH 012	LAKE GENEVA - ELKHORN	\$10,000,000 - \$10,999,999
								STH 50 INTERCHANGE	
								CONST/BRIDGE REHAB	
								STATE 3R	NAT'L HWY SYSTEM
2015	1080-13-70	03/10/15	303	LET	BRRPL	0.190	USH 012	LAKE GENEVA - ELKHORN	\$11,000,000 - \$11,999,999

**2014-2017 FINAL STIP Project Listing
SE Region
WALWORTH County**

Year	Project	Schd Dt	Pgm	Contract Type	Concept	Net Miles	HWY	Project Description WISDOT Program	Estimate Anticipated Funding
								CTH NN OVERPASS B-64-0035/36	
								CONST/BRIDGE REPLACEMENT	
								STATE 3R	NAT'L HWY SYSTEM
2015	1080-17-20	07/25/15	303	R/E	MISC	0.100	USH 012	GENOA CITY - LAKE GENEVA	\$100,000 - \$249,999
								CTH H INTERSECTION	
								RE/RECONSTRUCT, PRESERVATION	
								STATE 3R	NON-FEDERAL
2015	3120-10-20	07/25/15	303	R/E	MISC	7.420	USH 012	ELKHORN - WHITEWATER	\$1,000,000 - \$1,999,999
								STH 20 TO USH 12/STH 67 SPLIT	
								RE / RESURFACE	
								STATE 3R	NON-FEDERAL
2015	3130-00-01	12/25/15	303	C/E	RECSTE	0.000	USH 012	USH 12 CORRIDOR STUDY	\$250,000 - \$499,999
								STH 59 TO STH 67	
								PA/CORRIDOR STUDY	
								STATE 3R	NON-FEDERAL
2014	3150-06-20	07/25/14	303	R/E	MISC	14.200	USH 014	USH 14	\$500,000 - \$749,999
								CTH K TO ILLINOIS ST LINE	
								RE/RECONSTRUCTION/MILL & OVERLAY	
								STATE 3R	NON-FEDERAL
2014	3150-06-21	01/25/14	303	R/E	MISC	7.720	USH 014	USH 14	\$500,000 - \$749,999
								CTH K TO ILLINOIS ST LINE	
								RE/HARDSHIP ACQUISITION	
								STATE 3R	NON-FEDERAL
2014	3150-09-20	07/25/14	303	R/E	MISC	0.070	USH 014	JANESVILLE - DARIEN	\$0 - \$99,999
								BRIDGE OVER TURTLE CREEK, B-64-660	
								RE/BRIDGE REPLACEMENT	
								STATE 3R	NON-FEDERAL

**2014-2017 FINAL STIP Project Listing
SE Region
WALWORTH County**

Year	Project	Schd Dt	Pgm	Contract Type	Concept	Net Miles	HWY	Project Description WISDOT Program	Estimate Anticipated Funding
2017	3150-05-70	09/12/17	303	LET	RECST	3.740	USH 014	JANESVILLE - DARIEN	\$2,000,000 - \$2,999,999
								STH 11 TO IH 43	
								CONST/RECONSTRUCTION	
								STATE 3R	STP ANY AREA
2014	4764-48-10	01/25/14	305	MIS	TOPM	0.000	VAR HWY	PAVEMENT MARKING 2014, WALWORTH CO	\$0 - \$99,999
								LOCATIONS ON STN PER ANNUAL PLAN	
								CONST / PAVEMENT MARKING TMA	
								STATE HIGHWAY OPERATIONS PROGRAM	SURFACE TRANS FLEX -

**2014-2017 FINAL STIP Project Listing
SE Region
WASHINGTON County**

Year	Project	Schd Dt	Pgm	Contract Type	Concept	Net Miles	HWY	Project Description WISDOT Program	Estimate Anticipated Funding
2014	4060-05-90	01/25/14	303	LFA	RESURF	0.000	STH 028	STH 28	\$100,000 - \$249,999
								USH 45 TO STH 144	
								CONST/LIGHTING	
								STATE 3R	NON-FEDERAL
	2310-08-01		303	I/E	RECST	0.040	STH 060	MAIN STREET, VILLAGE OF JACKSON	\$100,000 - \$249,999
								CTH P INTERSECTION	
								PE / RECONSTRUCT	
								STATE 3R	STP ANY AREAS
2015	2310-17-20	07/25/15	303	R/E	RESURF	0.000	STH 060	STH 60	\$500,000 - \$749,999
								EAGLE AIRE TO OZAUKEE COUNTY LINE	
								RE / RESURFACING	
								STATE 3R	NON-FEDERAL
2015	2310-19-70	05/12/15	303	LET	RESURF	2.150	STH 060	SUMNER ST, CITY OF HARTFORD	\$4,000,000 - \$4,999,999
								MAIN ST (STH83)TO KETTLE MORAIN RD	
								CONST / RESURFACING	
								STATE 3R	NATIONAL HIGHWAY PER
2015	1330-24-70	11/10/15	303	LET	RECST	0.810	STH 083	GRAND AV/BRANCH ST,CITY OF HARTFORD	\$4,000,000 - \$4,999,999
								E MONROE AVE TO SUMNER ST (STH 60)	
								CONST / RECONSTRUCTION	
								STATE 3R	STP ANY AREAS
2016	4010-00-02	06/25/16	303	C/E	RECSTE	8.520	STH 144	STH 144 CORRIDOR STUDY	\$250,000 - \$499,999
								SKYLINE DR TO WASHINGTON CO LINE	
								PA/CORRIDOR STUDY	
								STATE 3R	NON-FEDERAL
2014	2475-00-20	04/25/14	303	R/E	MISC	0.000	STH 145	ORCHARD ROAD, VILLAGE OF GERMANTOWN	\$750,000 - \$999,999
								DONGES BAY ROAD INTERSECTION	
								RE / RECONSTRUCTION	

**2014-2017 FINAL STIP Project Listing
SE Region
WASHINGTON County**

Year	Project	Schd Dt	Pgm	Contract Type	Concept	Net Miles	HWY	Project Description WISDOT Program	Estimate Anticipated Funding
								STATE 3R	NON-FEDERAL
2014	2475-00-72	12/09/14	303	LET	MISC	0.020	STH 145	ORCHARD ROAD, VILLAGE OF GERMANTOWN	\$100,000 - \$249,999
								DONGES BAY ROAD INTERSECTION	
								CONST / STREAM RELOCATION	
								STATE 3R	NON-FEDERAL
2014	2475-11-20	07/25/14	303	R/E	MISC	0.000	STH 145	PILGRIM ROAD, VILLAGE OF GERMANTOWN	\$100,000 - \$249,999
								MEQUON ROAD TO FOND DU LAC AVENUE	
								RE / RESURFACE	
								STATE 3R	NON-FEDERAL
2015	2475-00-70	09/08/15	303	LET	RECST	0.010	STH 145	ORCHARD ROAD, VILLAGE OF GERMANTOWN	\$2,000,000 - \$2,999,999
								DONGES BAY ROAD INTERSECTION	
								CONST / RECONSTRUCTION	
								STATE 3R	STP ANY AREAS
2017	2475-12-60	09/12/17	303	LET	RDMTN	5.720	STH 145	FOND DU LAC AVE, VIL OF GERMANTOWN	\$1,000,000 - \$1,999,999
								MEQUON ROAD TO CTH P	
								CONST/ROADWY MAINTENANCE, RESURFACE	
								STATE 3R	NON-FEDERAL
2015	2709-03-70	12/08/15	303	LET	RECOND	0.000	STH 164	LOVERS LANE	\$14,000,000 - \$14,999,999
								CTH Q TO STH 60	
								CONST/RECONDITIONING	
								STATE 3R	NAT'L HWY SYSTEM
2014	2300-01-22	01/25/14	303	R/E	MISC	0.000	STH 167	STH 167	\$100,000 - \$249,999
								FREISS LK RD-.55 MI E OF FREISS LK	
								RE/INTERSECTION MODIFICATION	
								SAFETY (REGULAR HSIP)	NON-FEDERAL
2015	1000-44-73	03/10/15	303	LET	RESURF	0.210	STH 167	HOLY HILL ROAD	\$250,000 - \$499,999
								WOLF RD TO USH 41/45	

**2014-2017 FINAL STIP Project Listing
SE Region
WASHINGTON County**

Year	Project	Schd Dt	Pgm	Contract Type	Concept	Net Miles	HWY	Project Description WISDOT Program	Estimate Anticipated Funding
								CONST/RESURFACING	
								STATE 3R	NON-FEDERAL
2015	2300-01-72	12/08/15	303	LET	MISC	0.000	STH 167	STH 167	\$250,000 - \$499,999
								FREISS LK RD-.55 MI E OF FREISS LK	
								CONST/INTERSECTION MODIFICATION	
								SAFETY (REGULAR HSIP)	HWY SFE S-LU EXT
2017	1380-00-70	09/12/17	303	LET	RECST	0.010	STH 167	MEQUON ROAD, VILLAGE OF GERMANTOWN	\$1,000,000 - \$1,999,999
								COUNTRY AIRE DR INTERSECTION	
								CONST/RECONSTRUCTION	
								STATE 3R	NATIONAL HIGHWAY PER
2015	3360-09-70	03/10/15	303	LET	RECST	1.800	STH 175	MENOMONEE FALLS-SLINGER RD(STH 175)	\$7,000,000 - \$7,999,999
								BEECHWOOD INDUSTRIAL CT TO POLK ST	
								CONST/URBAN RECONSTRUCT	
								STATE 3R	SURFACE TRANS FLEX S
2016	3360-08-20	07/25/16	303	R/E	MISC	10.640	STH 175	SLINGER TO ADDISON ROAD	\$500,000 - \$749,999
								MAPLE AVENUE TO DODGE COUNTY LINE	
								RE/PAVEMENT REPLACEMENT	
								STATE 3R	NON-FEDERAL
2016	3360-09-72	09/13/16	303	LET	RESURF	9.800	STH 175	MENOMONEE FALLS-SLINGER RD(STH 175)	\$10,000,000 - \$10,999,999
								MAPLE ROAD TO STH 60	
								CONST/MILL AND OVERLAY	
								STATE 3R	STP ANY AREAS
	1100-39-00		303	I/E	BRRHB	6.560	USH 041	MILWAUKEE - FOND DU LAC	\$750,000 - \$999,999
								WASH CO LN TO USH 41/45 SPLT BRIDGE	
								PE/BRIDGE REHAB/EST PRELIM ENG ONLY	
								BACKBONE	NAT'L HWY SYSTEM
	1100-43-00		303	I/E	BRRHB	12.350	USH 041	USH 41	\$100,000 - \$249,999

**2014-2017 FINAL STIP Project Listing
SE Region
WASHINGTON County**

Year	Project	Schd Dt	Pgm	Contract Type	Concept	Net Miles	HWY	Project Description WISDOT Program	Estimate Anticipated Funding
								STH 145 TO STH 33	
								PE/BRIDGE REHAB	
								BACKBONE	NAT'L HWY SYSTEM
	1107-00-01		303	I/E	RESURF	21.860	USH 041	USH 41	\$0 - \$99,999
								USH 41/45 SPLIT TO DODGE CO LINE	
								PE/RESURFACE	
								BACKBONE	NAT'L HWY SYSTEM
2014	1100-03-71	06/10/14	303	LET	BRRPL	0.010	USH 041	MILWAUKEE - FOND DU LAC	\$2,000,000 - \$2,999,999
								MENOMONEE RIVER BRIDGE	
								CONST/BRIDGE REPLACEMENT	
								BACKBONE	HIGHWAY SAFETY IMP P
2014	1107-01-42	02/25/14	303	UTL	RECST	0.340	USH 041	USH 41 FREEWAY MODERNIZATION	\$100,000 - \$249,999
								STH 144 INTERCHANGE(IC) R&U	
								UTL/PARCEL 32 KOCH PIPELINE	
								BACKBONE	NON-FEDERAL
2015	1000-44-74	09/08/15	303	LET	RESURF	0.350	USH 041	MILWAUKEE - FOND DU LAC	\$250,000 - \$499,999
								STH 167 INTERCHANGE	
								CONST/RESURFACE	
								STATE 3R	NON-FEDERAL
2015	1100-00-73	09/08/15	303	LET	BRRPL	0.010	USH 041	MILWAUKEE - FOND DU LAC	\$4,000,000 - \$4,999,999
								KOHLVILLE RIVER BRIDGE	
								CONST/BRIDGE REPLACEMENT	
								BACKBONE	NON-FEDERAL
2015	1100-38-70	09/08/15	303	LET	RESURF	6.560	USH 041	MILWAUKEE - FOND DU LAC	\$17,000,000 - \$19,999,999
								WASH CO LN TO USH 41/45 SPLIT RDWY	
								CONST/RESURFACE	
								BACKBONE	NATIONAL HIGHWAY PER

**2014-2017 FINAL STIP Project Listing
SE Region
WASHINGTON County**

Year	Project	Schd Dt	Pgm	Contract Type	Concept	Net Miles	HWY	Project Description WISDOT Program	Estimate Anticipated Funding
2015	1100-38-90	09/25/15	303	MIS	MISC	6.560	USH 041	MILWAUKEE - FOND DU LAC	\$250,000 - \$499,999
								WASH CO LN TO USH 41/45 SPLIT RDWY	
								TRAFFIC MITIGATION	
								BACKBONE	NON-FEDERAL
2015	1100-47-70	09/08/15	303	LET	MISC	1.870	USH 041	USH 41/45	\$750,000 - \$999,999
								CTH F (FREIDSTADT RD) TO STH 167	
								CNST/HIGH FRICTION SURFACE TREATMNT	
								SAFETY (REGULAR HSIP)	HIGHWAY SAFETY IMP P
	4070-00-00		303	I/E	RESURF	0.000	USH 045	FOND DU LAC AVENUE	\$100,000 - \$249,999
								WB CTH H TO WB STH 28	
								PE / RESURFACE	
								STATE 3R	NAT'L HWY SYSTEM
2014	2707-03-71	07/08/14	303	LET	RESURF	0.040	USH 045	USH 45 TO WEST BEND	\$250,000 - \$499,999
								PARADISE DR PARK & RIDE LOT 66-55	
								CONST/RESURFACE	
								STATE 3R	NON-FEDERAL
2015	2220-03-70	09/08/15	303	LET	RESURF	0.420	USH 045	WASHINGTON STREET, CITY WEST BEND	\$100,000 - \$249,999
								STH 33 INTERCHANGE	
								CONST/RESURFACE	
								STATE 3R	STP ANY AREA
2014	4766-48-10	01/25/14	305	MIS	TOPM	0.000	VAR HWY	PAVEMENT MARKING 2014, WASHINGTN CO	\$0 - \$99,999
								LOCATIONS ON STN PER ANNUAL PLAN	
								CONST / PAVEMENT MARKING TMA	
								STATE HIGHWAY OPERATIONS PROGRAM	SURFACE TRANS FLEX -
2015	1000-44-72	09/08/15	303	LET	RESURF	0.000	VAR HWY	VAR INTERSECTION & ROADWY IMPRVMNTS	\$1,000,000 - \$1,999,999
								VARIOUS LOCATIONS - ERIN HILLS GOLF	

**2014-2017 FINAL STIP Project Listing
SE Region
WASHINGTON County**

Year	Project	Schd Dt	Pgm	Contract Type	Concept	Net Miles	HWY	Project Description WISDOT Program	Estimate Anticipated Funding
								CONST / RESURFACE	
								STATE 3R	NON-FEDERAL

**2014-2017 FINAL STIP Project Listing
SE Region
WAUKESHA County**

Year	Project	Schd Dt	Pgm	Contract Type	Concept	Net Miles	HWY	Project Description WISDOT Program	Estimate Anticipated Funding
2015	2949-00-70	03/10/15	205	LET	BRRPL	0.000	CTH CW	CTH CW(MAPLETON RD)	\$250,000 - \$499,999
								BRIDGE OVR ASHIPUN RVR (P-67-0046)	
								CONST/BRIDGE REPLACEMENT	
								LOCAL BRIDGES	BRIDGE PROG 15% OFF
2015	3947-05-71	03/10/15	206	LET	RECST	0.000	CTH CW	CTH CW	\$250,000 - \$499,999
								AMBER LN TO 1000' E OF AMBER LN	
								CONST/RECONDITION	
								SAFETY (REGULAR HSIP)	HWY SFE S-LU EXT
2014	2370-00-73	02/11/14	206	LET	RECOND	2.613	CTH F	CTH F (REDFORD BLVD)	\$4,000,000 - \$4,999,999
								BUSSE ROAD TO STH 190 (SOUTH RAMP)	
								CONST/PAVEMENT REPLACEMENT	
								STP URBAN OVER 200,000	STP-MAD/MIL/GB/MSP/A
	2758-04-00		206	I/E	MISC	0.000	CTH JJ	CTH JJ	\$0 - \$99,999
								INTERSECTION WITH SILVERNAIL	
								PE/INTERSECTION MODIFICATION	
								SAFETY (REGULAR HSIP)	HIGHWAY SAFETY IMP P
2015	2758-01-70	07/14/15	206	LET	MISC	0.000	CTH JJ	CTH JJ	\$750,000 - \$999,999
								INTERSECT WITH CTH J & CTH SR	
								CONST/INTERSECTION MOD & SIGNALS	
								SAFETY (REGULAR HSIP)	HWY SFE S-LU EXT
2016	2758-04-70	03/08/16	206	LET	MISC	0.000	CTH JJ	CTH JJ	\$250,000 - \$499,999
								INTERSECTION WITH SILVERNAIL	
								PE/INTERSECTION MODIFICATION	
								SAFETY (REGULAR HSIP)	HIGHWAY SAFETY IMP P
2015	2714-04-70	03/10/15	205	LET	BRRPL	0.000	CTH P	SAWYER ROAD	\$500,000 - \$749,999
								Over Bark River & Approaches	
								Const./Replace B-67-0959	

**2014-2017 FINAL STIP Project Listing
SE Region
WAUKESHA County**

Year	Project	Schd Dt	Pgm	Contract Type	Concept	Net Miles	HWY	Project Description WISDOT Program	Estimate Anticipated Funding
								LOCAL BRIDGES	BRIDGE PROG 15% OFF
	2718-03-01		206	I/E	MISC	0.650	CTH T	N GRANDVIEW BLVD	\$0 - \$99,999
								NORTHVIEW RD TO SUMMIT AVE	
								PE/INTERSECT MOD AND PAVMT MARKING	
								SAFETY (REGULAR HSIP)	HIGHWAY SAFETY IMP P
2015	2718-03-71	12/08/15	206	LET	MISC	0.650	CTH T	N GRANDVIEW BLVD	\$500,000 - \$749,999
								NORTHVIEW RD TO SUMMIT AVE	
								CONST/INTERSECT MOD AND PAVMT MARKG	
								SAFETY (REGULAR HSIP)	HIGHWAY SAFETY IMP P
	1090-34-00		303	I/E	MISC	0.050	IH 043	IH 43	\$0 - \$99,999
								ROUND-ABOUTS & APP AT CTH Y	
								PE/HIGH FRICTION SURFACE TREATMENT	
								SAFETY (REGULAR HSIP)	HIGHWAY SAFETY IMP P
2015	1090-19-77	02/10/15	303	LET	MISC	0.020	IH 043	ROCK FREEWAY	\$250,000 - \$499,999
								EVERGREEN DR, B-67-120/121	
								CNST/INSTALL PERMANENT PIER PROTECT	
								BACKBONE	NON-FEDERAL
2015	1090-34-70	06/09/15	303	LET	MISC	0.050	IH 043	IH 43	\$100,000 - \$249,999
								ROUND-ABOUTS & APP AT CTH Y	
								CONST/HIGH FRICTION SURFCE TREATMNT	
								SAFETY (REGULAR HSIP)	HIGHWAY SAFETY IMP P
2016	1090-23-70	09/13/16	303	LET	RECST	0.310	IH 043	ROCK FREEWAY	\$3,000,000 - \$3,999,999
								STH 164 INTERCHANGE	
								CONST/RECONSTRUCT I/C (NO BRIDGE)	
								BACKBONE	NATIONAL HIGHWAY PER
	1060-10-00		303	I/E	BRRHB	0.000	IH 094	EAST WEST FREEWAY	\$100,000 - \$249,999
								ELMHURST ROAD TO CTH JJ	

**2014-2017 FINAL STIP Project Listing
SE Region
WAUKESHA County**

Year	Project	Schd Dt	Pgm	Contract Type	Concept	Net Miles	HWY	Project Description WISDOT Program	Estimate Anticipated Funding
								PE/BRIDGE REHAB	
								BACKBONE	NATIONAL HIGHWAY PER
	1060-46-00		303	I/E	RESURF	15.040	IH 094	EAST WEST FREEWAY (EB)	\$750,000 - \$999,999
								W WAUKESHA CO LINE TO STH 16	
								PE/RESURFACE	
								BACKBONE	INTERSTATE MAINTENAN
	1060-47-00		303	I/E	RESURF	15.330	IH 094	EAST WEST FREEWAY (WB)	\$750,000 - \$999,999
								W WAUKESHA CO LINE TO STH 16	
								PE/RESURFACE	
								BACKBONE	INTERSTATE MAINTENAN
2014	1060-30-70	12/09/14	303	LET	BRRPLE	0.040	IH 094	EAST-WEST FREEWAY	\$10,000,000 - \$10,999,999
								STH 67 NB & SB BRIDGE	
								CONST/BRIDGE REPLACEMENT B-67-0188	
								BACKBONE	NATIONAL HIGHWAY PER
2014	1060-38-70	12/09/14	303	LET	BRRPL	0.020	IH 094	EAST WEST FREEWAY	\$4,000,000 - \$4,999,999
								DOUSMAN RD BRIDGES (B-67-79 & 80)	
								CONST / BRIDGE REPLACEMENT	
								BACKBONE	NATIONAL HIGHWAY PER
2015	1060-32-73	09/08/15	303	LET	BRRPL	0.020	IH 094	EAST-WEST FREEWAY	\$3,000,000 - \$3,999,999
								SUNNYSLOPE RD BRIDGE OVER IH 94	
								CONST/BRIDGE REPLACEMENT/B-67-0054	
								BACKBONE	NON-FEDERAL
2015	1060-33-82	09/08/15	301ZO	LET	RECSTE	1.580	IH 094	ZOO IC, IH 94 AUXILIARY LANE	\$13,000,000 - \$13,999,999
								MOORLAND RD TO UNDERWOOD PRKWY	
								CONST/RECONSTRUCT W/ADDL LANES	
								SE FREEWAY-ZOO INTERCHANGE	NON-FEDERAL
2015	1060-38-71	09/08/15	303	LET	BRRPL	0.020	IH 094	EAST WEST FREEWAY	\$4,000,000 - \$4,999,999

**2014-2017 FINAL STIP Project Listing
SE Region
WAUKESHA County**

Year	Project	Schd Dt	Pgm	Contract Type	Concept	Net Miles	HWY	Project Description WISDOT Program	Estimate Anticipated Funding
								GOLDEN LAKE RD (CTH BB) BRIDGES	
								CONST/BRIDGE REPLACE B-67-81 & 82)	
								BACKBONE	NATIONAL HIGHWAY PER
2015	1060-44-70	09/08/15	303	LET	BRRHB	12.100	IH 094	EAST WEST FREEWAY	\$6,000,000 - \$6,999,999
								CTH P TO CTH F	
								CONST/BRIDGE REHAB	
								BACKBONE	NATIONAL HIGHWAY PER
2016	1060-31-71	09/13/16	303	LET	MISC	0.170	IH 094	EAST-WEST FREEWAY	\$500,000 - \$749,999
								CTH P PARK AND RIDE	
								CONST/CONST PARK & RIDE	
								STATE 3R	NON-FEDERAL
	2718-03-00		206	I/E	MISC	0.000	LOC STR	PERKINS AVENUE	\$0 - \$99,999
								INTERSECTION WITH ARCADIAN AVENUE	
								PE/INTERSECTION MODIFICATION	
								SAFETY (REGULAR HSIP)	HIGHWAY SAFETY IMP P
2014	2718-00-74	06/10/14	206	LET	RECST	0.000	LOC STR	SUMMIT AVENUE	\$1,000,000 - \$1,999,999
								2ND STREET TO THACKERY TRAIL	
								CONST/RECONSTRUCTION W/OUT ADDL LNE	
								STP URBAN OVER 200,000	STP MADISON/MILW/RND
2014	2718-00-75	12/09/14	206	LET	RECST	0.000	LOC STR	SUMMIT AVENUE	\$250,000 - \$499,999
								STH 67 BYPASS TO THACKERY TRAIL	
								CONST/RECONSTRUCTION	
								STP URBAN OVER 200,000	STP MADISON/MILW/RND
2014	2718-12-70	12/09/14	206	LET	RECST	0.000	LOC STR	S EAST AVENUE	\$500,000 - \$749,999
								SUNSET DRIVE TO WABASH AVENUE	
								CONST/RECONSTRUCT	
								STP URBAN OVER 200,000	NON-FEDERAL

**2014-2017 FINAL STIP Project Listing
SE Region
WAUKESHA County**

Year	Project	Schd Dt	Pgm	Contract Type	Concept	Net Miles	HWY	Project Description WISDOT Program	Estimate Anticipated Funding
2014	2720-07-70	03/25/14	209	LLC	RECSTE	0.000	LOC STR	FLINT DRIVE	\$1,000,000 - \$1,999,999
								GOOD HOPE RD TO FOND DU LAC AVE	
								CONST/RECONSTRUCTION ADDED CAPACITY	
								TRANS ECONOMIC ASSISTANCE (TEA)	NON-FEDERAL
2014	2722-11-70	02/11/14	206	LET	RECST	0.000	LOC STR	LINCOLN AVENUE	\$4,000,000 - \$4,999,999
								CALHOUN RD TO CTH O (MOORLAND RD)	
								CONST / RECONSTRUCT	
								STP URBAN OVER 200,000	A/C - STP-URBAN >200
2015	2718-03-70	12/08/15	206	LET	MISC	0.000	LOC STR	PERKINS AVENUE	\$250,000 - \$499,999
								INTERSECTION WITH ARCADIAN AVENUE	
								CONST/INTERSECTION MODIFICATION	
								SAFETY (REGULAR HSIP)	HIGHWAY SAFETY IMP P
2015	2720-10-70	11/10/15	209	LET	MISC	0.000	LOC STR	WACKER NEUSON/MEGAL CT-VIL MEN FALS	\$100,000 - \$249,999
								PILGRIM RD TO CUL-DU-SAC	
								TEA/RECONSTRUCT	
								TRANS ECONOMIC ASSISTANCE (TEA)	NON-FEDERAL
2015	2782-11-20	02/25/15	206	R/E	RECST	0.000	LOC STR	PILGRIM ROAD	\$0 - \$99,999
								USH 41/45 TO 300' S OF MAIN ST	
								R.E./RECONSTRUCT	
								STP URBAN OVER 200,000	STP MADISON/MILW/RND
2015	2782-11-70	11/10/15	206	LET	RECST	0.000	LOC STR	PILGRIM ROAD	\$2,000,000 - \$2,999,999
								USH 41/45 TO 300' S OF MAIN ST	
								CONST/RECONSTRUCT	
								STP URBAN OVER 200,000	STP MADISON/MILW/RND
2015	2788-00-72	03/10/15	206	LET	RECSTE	0.000	LOC STR	WEST WAUKESHA BYPASS	\$4,000,000 - \$4,999,999
								SUMMIT AVE (STH 18) TO NORTHVIEW RD	
								CONST/RECONSTRUCT W/ADDITIONAL LANE	

**2014-2017 FINAL STIP Project Listing
SE Region
WAUKESHA County**

Year	Project	Schd Dt	Pgm	Contract Type	Concept	Net Miles	HWY	Project Description WISDOT Program	Estimate Anticipated Funding
								STP URBAN OVER 200,000	STP MADISON/MILW/RND
2015	3853-00-72	03/10/15	206	LET	RESURF	0.000	LOC STR	WEST LAKE DRIVE	\$250,000 - \$499,999
								CTH P TO ROAD B	
								CONST/RESURFACE	
								STP RURAL	EB S-LU EXT
2014	2984-34-73	02/25/14	290	LLC	MISC	0.000	NON HWY	BUGLINE TRAIL PAVING IMPROVEMENTS	\$1,000,000 - \$1,999,999
								STH 164 TO STH 175	
								CONST/PAVE BIKE/PED PATH	
								LOCAL ENHANCEMENTS	STP-ENHANCEMENT S-LU
2015	2715-05-70	07/25/15	290	LLC	MISC	0.000	NON HWY	Glacial Drumlin State Trail	\$250,000 - \$499,999
								CTH TT Bike/Pedestrian Underpass	
								Const/	
								LOCAL ENHANCEMENTS	STP ENHANCEMENT
2014	1330-10-21	09/25/14	303	R/E	RECSTE	0.000	STH 016	STH 16 R & U	\$100,000 - \$249,999
								STH 83 INTERCHANGE	
								R.E./RECONSTRUCT	
								STATE 3R	NON-FEDERAL
2014	1370-14-70	09/09/14	303	LET	BRRHB	0.000	STH 016	OCONOMOWOC - WAUKESHA	\$8,000,000 - \$8,999,999
								STH 67 TO IH 94	
								CONST./REHABILITATE STRUCTURES	
								STATE 3R	STP ANY AREAS
2016	1370-15-71	09/13/16	303	LET	RESURF	14.220	STH 016	OCONOMOWOC - WAUKESHA	\$13,000,000 - \$13,999,999
								CTH P (BROWN ST) TO IH 94	
								CONST / RESURFACING	
								STATE 3R	STP ANY AREA
2017	1330-10-71	09/12/17	303	LET	RECSTE	0.490	STH 016	STH 16	\$9,000,000 - \$9,999,999
								STH 83 INTERCHANGE	

**2014-2017 FINAL STIP Project Listing
SE Region
WAUKESHA County**

Year	Project	Schd Dt	Pgm	Contract Type	Concept	Net Miles	HWY	Project Description WISDOT Program	Estimate Anticipated Funding
								CONST/RESCONST	
								STATE 3R	MIN ALLOC ANY AREA
	2240-00-06		303	I/E	RESURF	7.420	STH 036	MILWAUKEE AVENUE / LOOMIS ROAD	\$750,000 - \$999,999
								CTH Y TO STH 100	
								PE / RESURFACING	
								STATE 3R	NAT'L HWY SYSTEM
2015	2240-13-60	09/08/15	303	LET	RDMTN	7.420	STH 036	LOOMIS ROAD, CITY OF MUSKEGO	\$2,000,000 - \$2,999,999
								CTH Y TO STH 100	
								CONST/ROADWY MAINTENANCE, RESURFACE	
								STATE 3R	NON-FEDERAL
2015	2450-00-01	12/25/15	303	C/E	RECSTE	0.000	STH 059	STH 59 AND STH 164 CORRIDOR STUDY	\$1,000,000 - \$1,999,999
								WAUKESHA CO LINE TO MORELAND BLVD	
								PA/CORRIDOR STUDY	
								STATE 3R	NON-FEDERAL
	3100-13-00		303	I/E	RESURF	2.890	STH 067	SUMMIT AVE, TOWN OF SUMMIT	\$100,000 - \$249,999
								USH 18 TO CTH DR	
								PE/RESURFACING	
								STATE 3R	STP ANY AREA
2014	3030-08-21	02/25/14	303	R/E	RECSTE	2.490	STH 067	SUMMIT AVENUE, CITY OF OCONOMOWOC	\$0 - \$99,999
								BLUE RIBBN DRIVE - THACKERAY TRAIL	
								RE/CITY OCONOMOWOC PARCELS 38, 39	
								STATE 3R	NON-FEDERAL
2014	3030-08-70	12/09/14	303	LET	RECSTE	2.490	STH 067	SUMMIT AVENUE, CITY OF OCONOMOWOC	\$20,000,000 - \$24,999,999
								BLUE RIBBON DRIVE - THACKERAY TRAIL	
								CONST/RECONSTRUCT W/ADDITIONL LANES	
								STATE 3R	STP ANY AREA
2015	3100-00-03	12/25/15	303	C/E	RECSTE	0.000	STH 067	STH 67 CORRIDOR STUDY	\$750,000 - \$999,999

**2014-2017 FINAL STIP Project Listing
SE Region
WAUKESHA County**

Year	Project	Schd Dt	Pgm	Contract Type	Concept	Net Miles	HWY	Project Description WISDOT Program	Estimate Anticipated Funding
								STH 59 TO IH 94	
								PA/CORRIDOR STUDY	
								STATE 3R	NON-FEDERAL
2017	3100-06-60	09/12/17	303	LET	RDMTN	2.890	STH 067	SUMMIT AVENUE, TOWN OF SUMMIT	\$750,000 - \$999,999
								USH 18 TO CTH DR	
								CONST/ROADWY MAINTENANCE, RESURFACE	
								STATE 3R	NON-FEDERAL
2015	2782-12-70	11/10/15	303	LET	RECST	0.030	STH 074	MAIN & PILGRIM INTERSECTION AND	\$3,000,000 - \$3,999,999
								PILGRIM (CLEVELAND AVE TO MEGAL DR)	
								CONSTRUCTION/RECONSTRUCT, SIGNALS	
								STATE 3R	STP ANY AREA
	1330-29-00		303	I/E	RESURF	2.700	STH 083	DELAFIELD - HARTFORD	\$0 - \$99,999
								KILBOURNE RD TO N WAUKESHA CO LINE	
								PE/RESURFACING	
								STATE 3R	STP ANY AREA
2014	1330-18-40	02/25/14	303	UTL	MISC	1.950	STH 083	WALES ROAD (STH 83)	\$100,000 - \$249,999
								PERKINS RD-GLACIER PASS(N OF USH18)	
								UTIL/CENTURYLINK PAR 260	
								STATE 3R	NON-FEDERAL
	2025-18-00		303	I/E	BRRPL	0.070	STH 190	CAPITOL DR, CITY OF BROOKFIELD	\$100,000 - \$249,999
								PILGRIM ROAD INTERCHANGE	
								PE/BRIDGE REPLACEMENT	
								STATE 3R	NAT'L HWY SYSTEM
2017	2025-13-71	09/12/17	303	LET	RESURF	0.140	STH 190	CAPITOL DRIVE VIL & CITY PEWAUKEE	\$6,000,000 - \$6,999,999
								FIVE FIELDS ROAD TO STH 74	
								CONST/RESURFACE, BRIDGE REPLACEMENT	
								STATE 3R	NAT'L HWY SYSTEM

**2014-2017 FINAL STIP Project Listing
SE Region
WAUKESHA County**

Year	Project	Schd Dt	Pgm	Contract Type	Concept	Net Miles	HWY	Project Description WISDOT Program	Estimate Anticipated Funding
2017	2025-14-71	09/12/17	303	LET	RESURF	3.060	STH 190	CAPITOL DR	\$4,000,000 - \$4,999,999
								STH 74 TO BROOKFIELD ROAD	
								CONST/RESURFACE	
								STATE 3R	NATIONAL HIGHWAY PER
	2200-16-02		303	I/E	RECST	0.000	USH 018	BLUEMOUND ROAD	\$0 - \$99,999
								EXECUTIVE DRIVE	
								PE/RECONSTRUCTION	
								STATE 3R	NON-FEDERAL
2014	2770-02-80	07/25/14	303	JTP	MISC	0.000	USH 018	SUMMIT AVE/DELAFIELD ST, C WAUKESHA	\$6,000,000 - \$6,999,999
								CITY OF WAUKESHA	
								JT PAYMENT	
								STATE 3R	NON-FEDERAL
2014	2788-00-01	06/25/14	303	C/E	RECST	0.030	USH 018	WAUKESHA BYPASS	\$1,000,000 - \$1,999,999
								SUMMIT AVE TO GENESEE RD	
								PE/RECONSTRUCT, PAVING	
								STATE 3R	STP ANY AREAS
2015	2200-16-71	09/08/15	303	LET	RESURF	1.920	USH 018	MORELAND BLVD	\$9,000,000 - \$9,999,999
								MANHATTAN DRIVE TO I-94	
								Const/Resurface	
								STATE 3R	STP ANY AREA
2015	2788-00-71	12/08/15	303	LET	RECST	0.000	USH 018	WAUKESHA BYPASS	\$35,000,000 - \$39,999,999
								SUMMIT AVE TO GENESEE RD	
								CONST/RECONSTRUCT, PAVING	
								STATE 3R	STP ANY AREAS
2014	1100-36-20	09/25/14	303	R/E	RESURF	3.640	USH 041	MILWAUKEE - FOND DU LAC	\$0 - \$99,999
								MILW CO LN TO WASH CO LN NB, RDWY	
								RE/RESURFACING	

**2014-2017 FINAL STIP Project Listing
SE Region
WAUKESHA County**

Year	Project	Schd Dt	Pgm	Contract Type	Concept	Net Miles	HWY	Project Description WISDOT Program	Estimate Anticipated Funding
								BACKBONE	NON-FEDERAL
2015	1100-36-21	09/25/15	303	R/E	RESURF	3.660	USH 041	MILWAUKEE - FOND DU LAC	\$0 - \$99,999
								MILW CO LN TO WASH CO LN SB, RDWY	
								RE/RESURFACING / FY2019	
								BACKBONE	NON-FEDERAL
2015	1100-37-70	11/10/15	303	LET	BRRPL	3.660	USH 041	MILWAUKEE - FOND DU LAC	\$2,000,000 - \$2,999,999
								PILGRIM ROAD BRIDGES	
								CONST/BRIDGE DECK REPLACEMENT	
								BACKBONE	NAT'L HWY SYSTEM
2015	1100-37-90	09/25/15	303	MIS	MISC	3.660	USH 041	MILWAUKEE - FOND DU LAC	\$250,000 - \$499,999
								PILGRIM ROAD BRIDGES	
								MIS/TRAFFIC MITIGATION	
								BACKBONE	NON-FEDERAL
2017	1100-36-71	09/12/17	303	LET	RESURF	3.660	USH 041	MILWAUKEE - FOND DU LAC	\$9,000,000 - \$9,999,999
								MILW CO LN TO WASH CO LN SB, RDWY	
								CONST/RESURFACING / FY2019	
								BACKBONE	NAT'L HWY SYSTEM
2017	1100-36-91	09/25/17	303	MIS	RESURF	3.660	USH 041	MILWAUKEE - FOND DU LAC	\$100,000 - \$249,999
								MILW CO LN TO WASH CO LN SB, RDWY	
								MIS/TRAFFIC MITIGATION	
								BACKBONE	NON-FEDERAL
2014	4767-48-10	01/25/14	305	MIS	TOPM	0.000	VAR HWY	PAVEMENT MARKING 2014, WAUKESHA CO	\$0 - \$99,999
								LOCATIONS ON STN PER ANNUAL PLAN	
								CONST / PAVEMENT MARKING TMA	
								STATE HIGHWAY OPERATIONS PROGRAM	SURFACE TRANS FLEX -

Northeast Region Projects

**2014-2017 FINAL STIP Project Listing
NE Region
BROWN County**

Year	Project	Schd Dt	Pgm	Contract Type	Concept	Net Miles	HWY	Project Description WISDOT Program	Estimate Anticipated Funding
2015	9265-07-71	09/08/15	205	LET	BRRPL	0.100	CTH GE	V HOBART, CTH GE	\$250,000 - \$499,999
								DUTCHMANS CREEK BRIDGE P-05-0120	
								CONST/BRIDGE REPLACE P-05-0120	
								LOCAL BRIDGES	BRIDGE PROG 15% OFF
2015	4987-02-57	11/10/15	206	LET	RECSTE	0.000	CTH N	C GREEN BAY, CTH N	\$1,000,000 - \$1,999,999
								CORNELIUS-SPARTAN	
								CONST/RECST	
								STP URBAN 50,000 - 200,000	STP-<200,000 S-LU EX
2015	4607-09-71	09/08/15	205	LET	BRRPL	0.100	CTH X	V ALLOUEZ, CTH X	\$1,000,000 - \$1,999,999
								WI CENTRAL LTD RAILROAD BRIDGE	
								CONST/BRRPL BRIDGEREPLACE B-05-0009	
								LOCAL BRIDGES	BRIDGE PROG 15% OFF
2014	1220-19-73	07/08/14	303	LET	BRRHB	0.280	IH 043	CITY OF GREEN BAY, LEO FRIGO BRIDGE	\$1,000,000 - \$1,999,999
								IRWIN AVENUE - ATKINSON DRIVE	
								CONST/ BR REHAB-REPAIR OF PIERS	
								BACKBONE	NATIONAL HIGHWAY PER
2016	1227-08-71	08/09/16	303	LET	RESURF	9.410	IH 043	MANITOWOC - GREEN BAY	\$17,000,000 - \$19,999,999
								STH 96 - STH 172	
								R/W-N0	
								BACKBONE	NATIONAL HIGHWAY PER
2017	1227-08-73	08/08/17	303	LET	RESURF	11.750	IH 043	MANITOWOC - GREEN BAY	\$20,000,000 - \$24,999,999
								STH 172-ATKINSON DRIVE	
								CONST/RESURF-STRUCTURES	
								BACKBONE	NATIONAL HIGHWAY PER
2017	1227-08-90	03/25/17	303	SFA	MISC	9.360	IH 043	MANITOWOC-GREEN BAY	\$0 - \$99,999
								STH 96-WEBSTER AVENUE	
								CONST/MISC TRAFFIC MITIGATION	

**2014-2017 FINAL STIP Project Listing
NE Region
BROWN County**

Year	Project	Schd Dt	Pgm	Contract Type	Concept	Net Miles	HWY	Project Description WISDOT Program	Estimate Anticipated Funding
								BACKBONE	NON-FEDERAL
2014	1220-19-93	02/25/14	303	MIS	BRRHB	0.280	LOC STR	CITY OF GREEN BAY, LEO FRIGO BRG	\$250,000 - \$499,999
								IRWIN AVENUE - ATKINSON DRIVE	
								B-05-158 DPW EXPENSES	
								BACKBONE	NON-FEDERAL
2015	4516-06-71	03/10/15	205	LET	BRRPL	0.100	LOC STR	V BELLEVUE, BOWER CREEK RD	\$250,000 - \$499,999
								BOWER CREEK BRIDGE P-05-0103	
								CONST/BRIDGE REPLACE-SINGLE SPAN	
								LOCAL BRIDGES	BRIDGE PROG 15% OFF
2015	9267-03-71	03/10/15	205	LET	BRRPL	0.100	LOC STR	V SUAMICO, ST PATS RD	\$500,000 - \$749,999
								SUAMICO RIVER BRIDGE P-05-0072	
								CONST/ BRIDGE REPLACEMENT	
								LOCAL BRIDGES	BRIDGE PROG 15% OFF
2016	4987-02-55	02/09/16	206	LET	RECST	0.000	LOC STR	V ASHWAUBENON, CTH YY	\$1,000,000 - \$1,999,999
								HOLMGREN-ASHLAND	
								CONST/RECST	
								STP URBAN 50,000 - 200,000	STP-<200,000 S-LU EX
2014	1210-07-71	02/25/14	290	LLC	MISC	0.000	NON HWY	ALLOUEZ TRAIL CONNECTION	\$250,000 - \$499,999
								FOX RIVER TRAIL	
								CONST/MISC LOCAL ENHANCE 2011-2014	
								LOCAL ENHANCEMENTS	STP ENHANCEMENT
2014	9269-06-71	04/25/14	290	LLC	MISC	0.000	NON HWY	SRTS-VILLAGE OF HOWARD	\$100,000 - \$249,999
								SIDEWALK EXT & ENCOURAEMENT	
								CONSTRUCTION SRTS 2011-2012	
								SAFE ROUTES TO SCHOOL	SAFE ROUTES TO SCHOO
2014	1481-07-71	03/11/14	303	LET	RECST	1.007	STH 029	MONROE AVENUE, GREEN BAY	\$5,000,000 - \$5,999,999
								CASS STREET - MAIN STREET	

**2014-2017 FINAL STIP Project Listing
NE Region
BROWN County**

Year	Project	Schd Dt	Pgm	Contract Type	Concept	Net Miles	HWY	Project Description WISDOT Program	Estimate Anticipated Funding
								CONST/RECOST-URBAN STREET	
								STATE 3R	A/C NATIONAL HIGHWAY
2014	9200-04-72	04/25/14	303	MIS	RECST	0.070	STH 029	SHAWANO-GREEN BAY	\$0 - \$99,999
								STH 29 & CTH FF INTERSECTION	
								CONST/RECST UTILIY LIGHTING	
								STATE 3R	NON-FEDERAL
2014	9202-07-90	04/25/14	302	SFA	RECSTE	0.670	STH 029	DEPERE - SUAMICO	\$0 - \$99,999
								STH 29 RELOCATION USH 41 - CTH J	
								LAW ENFORCEMENT MITIGATION	
								MAJORS	NON-FEDERAL
2014	9202-08-80	05/13/14	302	LET	RECSTE	1.230	STH 029	DEPERE - SUAMICO	\$1,000,000 - \$1,999,999
								WIS 29 RELOCATION US 41-CTH J	
								ELMHURST AVENUE EXTENSION	
								MAJORS	NATIONAL HIGHWAY PER
2014	9202-10-71	12/09/14	303	LET	RESURF	8.040	STH 029	SHAWANO-GREEN BAY	\$7,000,000 - \$7,999,999
								WCL-CTH J	
								R/W-NO	
								BACKBONE	NAT'L HWY SYSTEM
2015	9202-08-53	07/25/15	302	R/R	RECSTE	0.070	STH 029	DEPERE - SUAMICO	\$0 - \$99,999
								WIS29 RELO US41-CTH J CN RR TRCK WK	
								CTH EB/CN RR-TRACK SPUR REPLACEMENT	
								MAJORS	NON-FEDERAL
2015	9202-08-87	07/14/15	302	LET	RECSTE	0.070	STH 029	DEPERE - SUAMICO	\$0 - \$99,999
								WIS29 RELO US41-CTH J CN RR TRCK WK	
								CTH EB/CN RR-TRACK SPUR REPLACEMENT	
								MAJORS	NON-FEDERAL
2016	4987-07-71	07/12/16	303	LET	MISC	0.360	STH 029	CITY OF GREEN BAY	\$250,000 - \$499,999

**2014-2017 FINAL STIP Project Listing
NE Region
BROWN County**

Year	Project	Schd Dt	Pgm	Contract Type	Concept	Net Miles	HWY	Project Description WISDOT Program	Estimate Anticipated Funding
								GREEN BAY LIFT STRUCTURES	
								CONST/RETROFIT REMOTE OPS	
								STATE 3R	NON-FEDERAL
2016	4987-07-72	07/12/16	303	LET	MISC	0.400	STH 029	CITY OF GREEN BAY	\$1,000,000 - \$1,999,999
								GREEN BAY LIFT STRUCTURES	
								CONST/RETROFIT REMOTE OPS	
								STATE 3R	NON-FEDERAL
2014	4085-45-00	04/25/14	303	C/E	MISC	9.150	STH 032	CITY OF DE PERE, BROADWAY ST	\$500,000 - \$749,999
								STH 96-COOK ST	
								PLAN/PRESER/ACCESS MANAGEMENT STUDY	
								STATE 3R	STP ANY AREAS
2014	4085-49-60	07/08/14	303	LET	RDMTN	6.400	STH 032	HILBERT-DE PERE	\$1,000,000 - \$1,999,999
								SCL-DEUSTER STREET	
								CONST/RDMTN MILL/OVERLAY	
								STATE 3R	NON-FEDERAL
2014	4085-50-71	05/13/14	303	LET	MISC	0.070	STH 032	C DEPERE, CHARLES ST ROUNDABOUT	\$0 - \$99,999
								STH 32/57 ROUNDABOUT	
								CONST/MISC CURB/GUTTER MOD	
								STATE 3R	NON-FEDERAL
2015	4085-32-21	01/25/15	303	R/E	RECST	0.630	STH 032	MAIN STREET, CITY OF DEPERE	\$100,000 - \$249,999
								3RD STREET - 8TH STREET	
								STATE 3R	NON-FEDERAL
2015	4085-42-21	01/25/15	303	R/E	RECST	0.450	STH 032	8TH STREET, CITY OF DEPERE	\$0 - \$99,999
								MAIN AVENUE-ASHLAND AVENUE	
								RE/RECST EXTISTING URBAN ST	
								STATE 3R	NON-FEDERAL

**2014-2017 FINAL STIP Project Listing
NE Region
BROWN County**

Year	Project	Schd Dt	Pgm	Contract Type	Concept	Net Miles	HWY	Project Description WISDOT Program	Estimate Anticipated Funding
2015	4085-43-71	07/14/15	303	LET	RECST	0.040	STH 032	CITY OF DEPERE, STH 32/57	\$1,000,000 - \$1,999,999
								CTH X INTERSECTION	
								RECST/ROUNDAABOUT RW-Y HISP II	
								SAFETY (REGULAR HSIP)	HWY SFE S-LU EXT
2016	4085-42-71	12/13/16	303	LET	RECST	0.450	STH 032	8TH STREET, CITY OF DEPERE	\$2,000,000 - \$2,999,999
								MAIN AVENUE-ASHLAND AVENUE	
								CONST-RECST EXISTING URBAN ST	
								STATE 3R	STP ANY AREAS
2016	4190-16-50	04/25/16	303	R/R	MISC	0.090	STH 032	DEPERE-GREEN BAY	\$100,000 - \$249,999
								ASHLAND, WCL RR XING 180082D	
								CONST/CNRR XING SURFACE 180082D	
								STATE 3R	STP ANY AREAS
2016	4190-16-71	12/13/16	303	LET	RESURF	2.310	STH 032	ASHLAND AVE., DEPERE & ASHWAUBENON	\$6,000,000 - \$6,999,999
								8TH STREET - LOMBARDI AVENUE	
								R/W - TBD	
								STATE 3R	STP UNDER 200,000
2016	4190-16-72	12/13/16	303	LET	BRRPL	0.100	STH 032	ASHLAND AVE., DEPERE & ASHWAUBENON	\$1,000,000 - \$1,999,999
								8TH STREET - LOMBARDI AVENUE	
								BRRPL B-5-16&34 BRRHB B-5-35&17	
								SHR BRIDGES	BRIDGE 65% ON SYS
2016	9190-20-21	05/25/16	303	R/E	RECST	1.350	STH 032	VILLAGE OF PULASKI	\$0 - \$99,999
								CTH B - EAST GREEN BAY STREET	
								STATE 3R	NON-FEDERAL
2014	9210-13-21	09/25/14	303	R/E	PVRPLA	6.060	STH 054	GREEN BAY-LUXEMBURG	\$0 - \$99,999
								STH 54/57 INTERCHANGE-ECL	
								RE/PVRPLA	

**2014-2017 FINAL STIP Project Listing
NE Region
BROWN County**

Year	Project	Schd Dt	Pgm	Contract Type	Concept	Net Miles	HWY	Project Description WISDOT Program	Estimate Anticipated Funding
								STATE 3R	NON-FEDERAL
2016	9210-13-71	07/12/16	303	LET	PVRPLA	6.060	STH 054	GREEN BAY-LUXEMBURG	\$5,000,000 - \$5,999,999
								STH54/57 INTERCHANGE-ECL	
								CONST/PVRPLA-PULVERIZE/OVERLAY	
								STATE 3R	NATIONAL HIGHWAY PER
2017	9210-16-71	07/11/17	303	LET	BRRHB	0.140	STH 054	CITY OF GREEN BAY, MASON ST	\$500,000 - \$749,999
								MASON ST BRIDGE B-05-0134	
								CONST/BRRHB SUBMARINE CABLES	
								STATE 3R	NON-FEDERAL
	1481-08-00		303	I/E	RESURF	0.580	STH 057	MONROE STREET, CITY OF GREEN BAY	\$100,000 - \$249,999
								SOUTH CITY LIMITS - CASS STREET	
								DESIGN/RESURFACE URBAN	
								STATE 3R	NAT'L HWY SYSTEM
2015	4085-38-21	09/25/15	303	R/E	RECST	2.890	STH 057	VILLAGE OF ALLOUEZ, RIVERSIDE DRIVE	\$250,000 - \$499,999
								S VILLAGE LIMITS - N VILLAGE LIMITS	
								RE/RECST EXISTING URBAN ST	
								STATE 3R	NON-FEDERAL
2017	4085-38-71	07/11/17	303	LET	RECST	2.890	STH 057	VILLAGE OF ALLOUEZ, RIVERSIDE DRIVE	\$9,000,000 - \$9,999,999
								S VILLAGE LIMITS - N VILLAGE LIMITS	
								STATE 3R	STP ANY AREAS
2017	4085-39-71	07/11/17	303	LET	RECST	0.460	STH 057	C DEPERE, BROADWAY STREET	\$1,000,000 - \$1,999,999
								RANDALL AVENUE-NCPL	
								RW-NO	
								STATE 3R	STP ANY AREAS
2014	4075-28-40	02/25/14	303	UTL	BRRPL	0.190	STH 096	VILLAGE OF WRIGHTSTOWN	\$0 - \$99,999
								FOX RIVER BRIDGE & APPROACHES	

**2014-2017 FINAL STIP Project Listing
NE Region
BROWN County**

Year	Project	Schd Dt	Pgm	Contract Type	Concept	Net Miles	HWY	Project Description WISDOT Program	Estimate Anticipated Funding
								SHR LARGE BRIDGES	NON-FEDERAL
2014	4075-28-43	02/25/14	303	UTL	BRRPL	0.190	STH 096	VILLAGE OF WRIGHTSTOWN	\$0 - \$99,999
								FOX RIVER BRIDGE B05-381	
								CONST/UTILITY 4075-28-71 PARCEL 204	
								SHR LARGE BRIDGES	NON-FEDERAL
2014	4075-28-71	07/08/14	303	LET	BRRPL	0.195	STH 096	VILLAGE OF WRIGHTSTOWN	\$20,000,000 - \$24,999,999
								FOX RIVER BRIDGE B05-381	
								CONST/BRRPL RW-YES	
								SHR LARGE BRIDGES	STP ANY AREA
2014	4075-28-73	03/11/14	303	LET	BRRPL	0.000	STH 096	VILLAGE OF WRIGHTSTOWN	\$750,000 - \$999,999
								FOX RIVER BRIDGE B05-381	
								CONST/BRRPL EARLY FILL/WICK DRAIN	
								SHR LARGE BRIDGES	SURFACE TRANS FLEX -
2014	4095-10-72	07/08/14	303	LET	MISC	0.930	STH 096	HIGH ST. VILLAGE OF WRIGHTSTOWN	\$250,000 - \$499,999
								FOX RIVER - SHANTY ROAD	
								CONST/RECST	
								STATE 3R	SURFACE TRANS FLEX -
	1210-05-30		303	I/E	BRSHRM	0.610	STH 172	USH 41 - IH 43	\$0 - \$99,999
								FOX RIVER BRIDGE	
								PM PAINT STEEL GIRDERS B-5-149	
								BACKBONE	STP ANY AREAS
	1210-09-00		303	I/E	RESURF	6.960	STH 172	USH 41-IH 43	\$750,000 - \$999,999
								USH 41-IH 43	
								DSGN/RESURF MILL/OVERLAY	
								BACKBONE	NATIONAL HIGHWAY PER
	1210-10-00		303	I/E	MISC	0.020	STH 172	STH 172, VILLAGE OF ALLOUEZ	\$100,000 - \$249,999

**2014-2017 FINAL STIP Project Listing
NE Region
BROWN County**

Year	Project	Schd Dt	Pgm	Contract Type	Concept	Net Miles	HWY	Project Description WISDOT Program	Estimate Anticipated Funding
								STH 172 & WEBSTER AVE	
								BACKBONE	NATIONAL HIGHWAY PER
2015	1210-06-21	09/25/15	303	R/E	RECST	0.610	STH 172	USH 41 - IH 43	\$250,000 - \$499,999
								WEBSTER AVENUE INTERCHANGE	
								BACKBONE	NON-FEDERAL
2016	1210-10-71	08/09/16	303	LET	MISC	0.020	STH 172	STH 172, VILLAGE OF ALLOUEZ	\$0 - \$99,999
								STH 172 & WEBSTER AVE	
								CONST/MISC POSSIBLE HSIP	
								BACKBONE	NATIONAL HIGHWAY PER
2015	4519-08-71	03/10/15	205	LET	BRRPL	0.100	TWN RD	T WRIGHTSTOWN, FAIR RD	\$250,000 - \$499,999
								EAST RIVER BRIDGE P-05-0911	
								CONST/BRRPL BRIDGE SINGLE SPAN	
								LOCAL BRIDGES	BRIDGE PROG 15% OFF
2015	9268-09-71	03/10/15	205	LET	BRRPL	0.100	TWN RD	T PITTSFIELD, SCHOOL DR	\$250,000 - \$499,999
								SUAMICO RIVER BRIDGE P-05-0077	
								CONST/BRRPL BRIDGE REPLACE P050077	
								LOCAL BRIDGES	BRIDGE PROG 15% OFF
2014	1133-06-41	05/25/14	302	UTL	RECSTE	5.110	USH 041	DEPERE - SUAMICO	\$0 - \$99,999
								ORANGE LANE - GLORY ROAD	
								ORANGE LANE-GLORY RD (PLAT 21)	
								MAJORS	NON-FEDERAL
2014	1133-09-40	05/25/14	302	UTL	RECSTE	3.030	USH 041	DEPERE - SUAMICO	\$0 - \$99,999
								GLORY ROAD - MORRIS AVENUE	
								GLORY ROAD - MORRIS AVENUE UTL	
								MAJORS	NON-FEDERAL

**2014-2017 FINAL STIP Project Listing
NE Region
BROWN County**

Year	Project	Schd Dt	Pgm	Contract Type	Concept	Net Miles	HWY	Project Description WISDOT Program	Estimate Anticipated Funding
2014	1133-09-90	02/25/14	302	SFA	RECSTE	3.030	USH 041	DEPERE - SUAMICO	\$250,000 - \$499,999
								GLORY ROAD - MORRIS AVENUE	
								LAW ENFORCEMENT MITIGATION	
								MAJORS	NON-FEDERAL
2015	1133-04-73	03/10/15	302	LET	RECSTE	13.930	USH 041	DEPERE - SUAMICO	\$100,000 - \$249,999
								MORRIS AVE - MEMORIAL DRIVE	
								STH 29 SYSTEM IC LANDSCAPING	
								COMMUNITY SENSITIVE DESIGN	STP-ENHANCEMENT S-LU
2015	1133-10-71	01/13/15	302	LET	RECSTE	1.580	USH 041	DEPERE - SUAMICO	\$60,000,000 - \$69,999,999
								MEMORIAL DRIVE - CTH M	
								VELP AVE-DUCK CREEK MAINLINE/IH 43	
								MAJORS	NAT'L HWY SYSTEM
2015	1133-10-75	01/13/15	302	LET	RECSTE	0.070	USH 041	DEPERE - SUAMICO	\$6,000,000 - \$6,999,999
								MEMORIAL DRIVE - CTH M	
								VELP AVE / USH 141 INTCHG	
								MAJORS	NATIONAL HIGHWAY PER
2015	1133-10-77	01/13/15	302	LET	RECSTE	0.690	USH 041	DEPERE - SUAMICO	\$15,000,000 - \$16,999,999
								MEMORIAL DR - CTH M	
								MEMORIAL DR - VELP AVE MAINLINE	
								MAJORS	NATIONAL HIGHWAY PER
2015	1133-10-90	02/25/15	302	SFA	RECSTE	0.090	USH 041	DEPERE - SUAMICO	\$250,000 - \$499,999
								MEMORIAL DRIVE - CTH M	
								LAW ENFORCEMENT MITIGATION	
								MAJORS	NON-FEDERAL
2016	1130-32-71	07/12/16	303	LET	RESURF	4.980	USH 041	GREEN BAY - OCONTO	\$13,000,000 - \$13,999,999
								LINEVILLE ROAD - NORFIELD ROAD	
								CONST/RESURF	

**2014-2017 FINAL STIP Project Listing
NE Region
BROWN County**

Year	Project	Schd Dt	Pgm	Contract Type	Concept	Net Miles	HWY	Project Description WISDOT Program	Estimate Anticipated Funding
								BACKBONE	NATIONAL HIGHWAY PER
2016	1130-44-71	12/13/16	303	LET	RESURF	12.440	USH 041	APPLETON - GREEN BAY	\$25,000,000 - \$29,999,999
								CTH J-ORANGE LANE	
								R/W-NO	
								BACKBONE	NATIONAL HIGHWAY PER
2016	1133-09-80	02/09/16	302	LET	RECSTE	0.630	USH 041	DEPERE - SUAMICO	\$250,000 - \$499,999
								GLORY ROAD - MORRIS AVE	
								STH 172 INTCHG LANDSCAPING	
								COMMUNITY SENSITIVE DESIGN	NATIONAL HIGHWAY PER
2016	1133-10-91	02/25/16	302	SFA	RECSTE	0.090	USH 041	DEPERE - SUAMICO	\$250,000 - \$499,999
								MEMORIAL DRIVE - CTH M	
								LAW ENFORCEMENT MITIGATION	
								MAJORS	NON-FEDERAL
2016	1150-54-71	07/12/16	303	LET	MISC	0.100	USH 041	GREEN BAY - OCONTO	\$1,000,000 - \$1,999,999
								CTH B INTERCHANGE	
								R/W-NO	
								BACKBONE	NATIONAL HIGHWAY PER
2017	1130-32-90	03/25/17	303	SFA	MISC	4.980	USH 041	GREEN BAY-OCONTO	\$0 - \$99,999
								LINEVILLE ROAD-NORFIELD ROAD	
								CONST/MISC STATE PATROL MITIGATION	
								BACKBONE	NON-FEDERAL
2017	1130-44-90	03/25/17	303	SFA	MISC	12.450	USH 041	APPLETON-GREEN BAY	\$0 - \$99,999
								CTH J-CTH F	
								CONST/MISC TRAFFIC MITIGATION	
								BACKBONE	NON-FEDERAL
	1450-15-00		303	I/E	RECST	1.241	USH 141	MAIN STREET, CITY OF GREEN BAY	\$250,000 - \$499,999
								BAIRD STREET - FOX RIVER	

**2014-2017 FINAL STIP Project Listing
NE Region
BROWN County**

Year	Project	Sch Dt	Pgm	Contract Type	Concept	Net Miles	HWY	Project Description WISDOT Program	Estimate Anticipated Funding
								DESIGN/RECONSTRUCT URBAN	
								STATE 3R	MINIMUM GUARANTEE
2014	1009-33-11	05/13/14	303	LET	MISC	0.000	VAR HWY	REGION WIDE DECK SEALING-STH/USH	\$250,000 - \$499,999
								VARIOUS LOCATIONS-STH/USH	
								CONST/MISC DECK SEALING	
								SHR BRIDGES	NON-FEDERAL
2014	4705-48-10	02/25/14	305	MIS	TOPM	0.000	VAR HWY	PAVEMENT MARKING TMA-STH-BROWN CO	\$0 - \$99,999
								LOCATIONS ON STN PER ANNUAL PLAN	
								TRAFFIC/TOPM-BROWN CO 2014	
								STATE HIGHWAY OPERATIONS PROGRAM	SURFACE TRANS FLEX -

**2014-2017 FINAL STIP Project Listing
NE Region
CALUMET County**

Year	Project	Schd Dt	Pgm	Contract Type	Concept	Net Miles	HWY	Project Description WISDOT Program	Estimate Anticipated Funding
2014	4474-02-71	05/25/14	290	LLC	MISC	0.000	NON HWY	SRTS-CITY OF BRILLION	\$100,000 - \$249,999
								TRAIL & INTERSECTION IMPROVE	
								CONSTRUCTION SRTS 2011-12	
								SAFE ROUTES TO SCHOOL	SAFE ROUTES TO SCHOO
2014	4992-00-46	04/25/14	290	LLC	MISC	2.040	NON HWY	NORTHSHORE EXT OF FRIENDSHIP TRAIL	\$250,000 - \$499,999
								WI105 EARMARK PROJECT	
								R\$L HPP PROJECT	
								LOCAL ENHANCEMENTS	HIGH PRIORITY PROJEC
2015	4992-02-71	04/25/15	290	LLC	MISC	0.587	NON HWY	PROVINCE TERRACE TRAIL	\$250,000 - \$499,999
								CITY OF MENASHA	
								CONST/MISC BIKE PED TRAIL	
								LOCAL ENHANCEMENTS	STP-ENHANCEMENT S-LU
	4085-47-00		303	I/E	RESURF	7.710	STH 032	HILBERT-DEPERE	\$100,000 - \$249,999
								STH 114-NCL	
								DSGN/MILL OVERLAY	
								STATE 3R	NATIONAL HIGHWAY PER
	4670-10-00		303	I/E	RESURF	5.200	STH 114	MENASHA-HILBERT	\$100,000 - \$249,999
								USH 10-SOUTH JCT STH 55	
								DESIGN/RESURF RW-NO	
								STATE 3R	STP ANY AREAS
2014	4670-11-60	07/08/14	303	LET	RDMTN	5.200	STH 114	MENASHA-SHERWOOD	\$1,000,000 - \$1,999,999
								USH 10 SOUTH JUNCTION STH 55	
								CONST/MILL/OVERLAY ASPHALTIC PAVE	
								STATE 3R	NON-FEDERAL
	1500-49-00		303	I/E	RESURF	4.210	USH 010	APPLETON-BRILLION	\$100,000 - \$249,999
								USH 114-CTH N	
								DSGN/RESURF PATCH/OVERLAY	

**2014-2017 FINAL STIP Project Listing
NE Region
CALUMET County**

Year	Project	Schd Dt	Pgm	Contract Type	Concept	Net Miles	HWY	Project Description WISDOT Program	Estimate Anticipated Funding
								STATE 3R	NATIONAL HIGHWAY PER
	1500-50-00		303	I/E	RESURF	8.390	USH 010	APPLETON-BRILLION	\$100,000 - \$249,999
								CTH N-STH 32/57	
								DESGN/RESURF MILL/OVERLAY	
								STATE 3R	NATIONAL HIGHWAY PER
	4100-25-00		303	I/E	RESURF	0.360	USH 151	W. MAIN STREET, CITY OF CHILTON	\$0 - \$99,999
								HEIMANN STREE - STH 32/57	
								DESIGN/RESURFACE IMPROVE URBAN	
								STATE 3R	MINIMUM GUARANTEE
2014	4100-31-21	04/25/14	303	R/E	RECST	0.160	USH 151	E. CHESTNUT STREET, CITY OF CHILTON	\$0 - \$99,999
								S. MADISON STREET-ELM STREET	
								REAL ESTATE/RECST EXISTING URBAN ST	
								STATE 3R	NON-FEDERAL
2015	4100-31-71	08/11/15	303	LET	RECST	0.160	USH 151	E. CHESTNUT STREET, CITY OF CHILTON	\$750,000 - \$999,999
								S. MADISON STREET-ELM STREET	
								CONST/RECST-URBAN EXISTING STREET	
								STATE 3R	SURFACE TRANS FLEX -
2014	4708-48-10	02/25/14	305	MIS	TOPM	0.000	VAR HWY	PAVEMENT MARKING TMA-STH-CALUMET	\$0 - \$99,999
								LOCATIONS ON STN PER ANNUAL PLAN	
								TRAFFIC/TOPM-CALUMET CO 2014	
								STATE HIGHWAY OPERATIONS PROGRAM	SURFACE TRANS FLEX -

**2014-2017 FINAL STIP Project Listing
NE Region
DOOR County**

Year	Project	Schd Dt	Pgm	Contract Type	Concept	Net Miles	HWY	Project Description WISDOT Program	Estimate Anticipated Funding
2014	4997-00-66	12/09/14	206	LET	RESURF	0.000	CTH B	T SEVASTOPOL, CTH B	\$750,000 - \$999,999
								N THIRD AVE - LITTLE HARBOR DR	
								STP-R R/W-YES	
								STP RURAL	STP NON-URBAN
2014	4420-02-71	02/25/14	290	LLC	MISC	0.000	NON HWY	RIDGES SANCTUARY, T BAILEY'S HARBOR	\$500,000 - \$749,999
								INTERPRETIVE MEDIA EXHIBITS	
								CONST/MISC EXHIBITS	
								SCENIC BYWAYS	NATIONAL SCENIC BYWA
2014	4997-00-36	05/25/14	290	LLC	MISC	0.000	NON HWY	AHNAPEE TRAIL EXTENSION	\$100,000 - \$249,999
								UTAH STREET - MICHIGAN STREET	
								BIKE/PED RE\$L	
								LOCAL ENHANCEMENTS	STP ENHANCEMENT
	4140-28-00		303	I/E	RESURF	12.630	STH 042	STURGEON BAY-EGG HARBOR	\$100,000 - \$249,999
								MID JUNCTION-CTH T	
								DSGN/RESURF MILL-OVERLAY	
								STATE 3R	SURFACE TRANS FLEX -
	4610-09-00		303	I/E	RESURF	12.020	STH 042	SISTER BAY-GILLS ROCK	\$100,000 - \$249,999
								SCANDIA ROAD-FERRY LANDING	
								DSGN/RESURF MILL/OVERLAY	
								STATE 3R	SURFACE TRANS FLEX -
2014	4140-20-23	07/25/14	303	R/E	RECST	1.290	STH 042	GREEN BAY RD, CITY OF STURGEON BAY	\$100,000 - \$249,999
								MICHIGAN STREET - EGG HARBOR ROAD	
								STATE 3R	NON-FEDERAL
2014	4140-20-40	11/25/14	303	UTL	RECST	1.290	STH 042	GREEN BAY RD, CITY OF STURGEON BAY	\$0 - \$99,999
								MICHIGAN STREET - EGG HARBOR ROAD	
								UTIL/PLACEHOLDER	

**2014-2017 FINAL STIP Project Listing
NE Region
DOOR County**

Year	Project	Schd Dt	Pgm	Contract Type	Concept	Net Miles	HWY	Project Description WISDOT Program	Estimate Anticipated Funding
								STATE 3R	NON-FEDERAL
2014	4140-20-72	05/13/14	303	LET	MISC	0.010	STH 042	GREEN BAY RD, CITY OF STURGEON BAY	\$250,000 - \$499,999
								CTH MM - E JORNS ROAD	
								CONST	
								STATE 3R	STP ANY AREAS
2014	4140-27-60	05/13/14	303	LET	RDMTN	6.970	STH 042	GREEN BAY RD, CITY OF STURGEON BAY	\$1,000,000 - \$1,999,999
								CTH MM - E JORNS ROAD	
								CONST/RDMTN-RESURFACE	
								STATE 3R	NON-FEDERAL
2014	4610-08-60	05/13/14	303	LET	RDMTN	2.240	STH 042	GILLS ROCK-NORTHPORT	\$500,000 - \$749,999
								WISCONSIN BAY ROAD-FERRY LANDING	
								CONST/RDMTN MILL OVERLAY ASPHALT	
								STATE 3R	NON-FEDERAL
2015	4140-20-73	11/10/15	303	LET	RECST	1.290	STH 042	GREEN BAY RD, CITY OF STURGEON BAY	\$5,000,000 - \$5,999,999
								MICHIGAN STREET - EGG HARBOR ROAD	
								STATE 3R	STP ANY AREAS
2015	4430-13-71	04/14/15	303	LET	MISC	0.010	STH 042	ALGOMA-SOUTH JUNCTION 42/57	\$250,000 - \$499,999
								UNNAMED CREEK, V. OF FORESTVILLE	
								CONST/MISC BOX CULVERT REPLACE RW	
								SHR BRIDGES	SURFACE TRANS FLEX -
2015	4430-16-60	11/10/15	303	LET	BRRHB	0.330	STH 042	STURGEON BAY BRIDGE	\$2,000,000 - \$2,999,999
								BRIDGE MAINTENANCE	
								CONST/MISC METAL GATE REPLACE	
								SHR BRIDGES	NON-FEDERAL
2015	4610-06-71	05/12/15	303	LET	RECST	0.650	STH 042	VILLAGE OF SISTER BAY	\$4,000,000 - \$4,999,999
								COUNTRY WALK DRIVE - SCANDIA ROAD	

**2014-2017 FINAL STIP Project Listing
NE Region
DOOR County**

Year	Project	Schd Dt	Pgm	Contract Type	Concept	Net Miles	HWY	Project Description WISDOT Program	Estimate Anticipated Funding
								R/W -	
								STATE 3R	STP ANY AREA
2016	4140-19-71	08/09/16	303	LET	RESURF	9.600	STH 042	GIBRALTAR - SISTER BAY	\$4,000,000 - \$4,999,999
								BLUFF LN - COUNTRY WALK DR	
								R/W-YES	
								STATE 3R	STP ANY AREA
	4150-20-00		303	I/E	RESURF	14.340	STH 057	NORTH JUNCTION - JACKSON PORT	\$100,000 - \$249,999
								CTH P - SUMMIT ROAD	
								DESIGN/RESURFACE	
								STATE 3R	STP ANY AREAS
	4150-22-00		303	I/E	RESURF	6.300	STH 057	JACKSONPORT-BAILEY'S HARBOR	\$100,000 - \$249,999
								STH V-SUMMIT ROAD	
								DESIGN/RESURF IMPROVEMENT	
								STATE 3R	NATIONAL HIGHWAY PER
2014	4430-15-21	05/25/14	303	R/E	RESURF	0.100	STH 057	GREEN BAY-STURGEON BAY	\$0 - \$99,999
								CTH C INTERSECTION	
								RE-REAL ESTATE ACQUISITION	
								STATE 3R	NON-FEDERAL
2015	4150-17-71	11/10/15	303	LET	RESURF	8.130	STH 057	BAILEYS HARBOR - SISTER BAY	\$3,000,000 - \$3,999,999
								CTH Q - STH 42	
								STATE 3R	STP ANY AREAS
2015	4430-15-71	07/14/15	303	LET	RESURF	0.100	STH 057	GREEN BAY-STURGEON BAY	\$1,000,000 - \$1,999,999
								CTH C INTERSECTION	
								CONST/RESURF HSIP PROGRAM 2F	
								SAFETY (REGULAR HSIP)	HIGHWAY SAFETY IMP P
2014	4997-02-71	04/25/14	290	LLC	MISC	0.000	TWN RD	SIDEWALK ADDITION - EDUCATION PROG.	\$100,000 - \$249,999

**2014-2017 FINAL STIP Project Listing
NE Region
DOOR County**

Year	Project	Schd Dt	Pgm	Contract Type	Concept	Net Miles	HWY	Project Description WISDOT Program	Estimate Anticipated Funding
								CITY OF STURGEON BAY	
								SRTS	
								SAFE ROUTES TO SCHOOL	SAFE ROUTES TO SCHOO

**2014-2017 FINAL STIP Project Listing
NE Region
FOND DU LAC County**

Year	Project	Schd Dt	Pgm	Contract Type	Concept	Net Miles	HWY	Project Description WISDOT Program	Estimate Anticipated Funding
2014	1440-15-40	12/25/14	302	UTL	MISC	0.000	STH 023	STH 67 - USH 41	\$5,000,000 - \$5,999,999
								ECL - CTH K	
								PLACEHOLDER PROJECT	
								MAJORS	NON-FEDERAL
2014	1440-30-60	07/08/14	302	LET	RDMTN	3.990	STH 023	FOND DU LAC-PLYMOUTH	\$750,000 - \$999,999
								LOG TAVERN ROAD-ECL	
								CONST/RDMT-MILL & OVERLAY	
								MAJORS	NON-FEDERAL
2015	1430-15-71	05/12/15	303	LET	RESURF	7.830	STH 023	RIPON - ROSENDALE	\$3,000,000 - \$3,999,999
								DOUGLAS ST - LAFAYETTE ST	
								CONST/RESURF	
								STATE 3R	NAT'L HWY SYSTEM
2015	1440-15-72	11/10/15	302	LET	RECST	6.270	STH 023	FOND DU LAC - PLYMOUTH	\$10,000,000 - \$10,999,999
								SEVEN HILLS ROAD-EAST COUNTY LINE	
								GRADING R/W - YES	
								MAJORS	NON-FEDERAL
2016	1440-15-73	07/12/16	302	LET	RECST	6.270	STH 023	FOND DU LAC - PLYMOUTH	\$13,000,000 - \$13,999,999
								SEVEN HILLS ROAD-EAST COUNTY LINE	
								BASE/PAVE R/W-NO	
								MAJORS	HIGH PRIORITY PROJEC
2016	1440-15-78	11/08/16	302	LET	RECST	16.810	STH 023	FOND DU LAC - PLYMOUTH	\$7,000,000 - \$7,999,999
								TAFT ROAD-CTH P	
								CONST	
								MAJORS	NATIONAL HIGHWAY PER
2017	1430-23-71	08/08/17	303	LET	RESURF	0.760	STH 023	STH 23, VILLAGE OF ROSENDALE	\$1,000,000 - \$1,999,999
								LAFAYETTE ST-BECKER BLVD	
								RW-NO	

**2014-2017 FINAL STIP Project Listing
NE Region
FOND DU LAC County**

Year	Project	Schd Dt	Pgm	Contract Type	Concept	Net Miles	HWY	Project Description WISDOT Program	Estimate Anticipated Funding
								STATE 3R	NATIONAL HIGHWAY PER
2017	1440-15-71	11/14/17	302	LET	RECST	8.330	STH 023	FOND DU LAC - PLYMOUTH	\$35,000,000 - \$39,999,999
								USH 151-SEVEN HILLS ROAD	
								GRADE/BASE/PAVE R/W-YES	
								MAJORS	NATIONAL HIGHWAY PER
2014	1114-09-21	03/25/14	303	R/E	PVRPLA	9.260	STH 026	WAUPUN-ROSENDALE	\$250,000 - \$499,999
								CATTARAGUS DR-STH 23	
								RE/REAL ESTATE ACQUISITION	
								STATE 3R	NON-FEDERAL
2014	1114-10-21	02/25/14	303	R/E	RESURF	6.600	STH 026	ROSENDALE - NORTH COUNTY LINE	\$0 - \$99,999
								STH 23 - CTH FF	
								RE/INTER SECT MOD/RESURF	
								STATE 3R	NON-FEDERAL
2014	1114-10-40	11/25/14	303	UTL	RESURF	6.600	STH 026	ROSENDALE - NORTH COUNTY LINE	\$0 - \$99,999
								STH 23 - CTH FF	
								UTILITY PLACEHOLDER	
								STATE 3R	NON-FEDERAL
2015	1110-10-71	03/10/15	303	LET	RECST	0.560	STH 026	WAUPUN-ROSENDALE	\$1,000,000 - \$1,999,999
								NEITMAN RD-1/2 MI N WILLOW CREEK RD	
								CONST/RECST INTERSECTREALIGN HSIP2G	
								SAFETY (REGULAR HSIP)	HIGHWAY SAFETY IMP P
2015	1114-09-40	03/25/15	303	UTL	PVRPLA	9.260	STH 026	WAUPUN-ROSENDALE	\$0 - \$99,999
								CATTARAGUS DR-STH 23	
								UTILITY/PLACEHOLDER	
								STATE 3R	NON-FEDERAL
2015	1114-09-71	03/10/15	303	LET	PVRPLA	9.260	STH 026	WAUPUN - ROSENDALE	\$7,000,000 - \$7,999,999
								CATTARAGUS DR - STH 23	

**2014-2017 FINAL STIP Project Listing
NE Region
FOND DU LAC County**

Year	Project	Schd Dt	Pgm	Contract Type	Concept	Net Miles	HWY	Project Description WISDOT Program	Estimate Anticipated Funding
								R/W-YES	
								STATE 3R	STP ANY AREA
2015	1114-10-71	03/10/15	303	LET	PVRPLA	6.600	STH 026	ROSENDALE - NORTH COUNTY LINE	\$4,000,000 - \$4,999,999
								ROSE ELD RD - CTH FF	
								CONST/RESURFACE INTERSECT MOD	
								STATE 3R	NAT'L HWY SYSTEM
2014	6110-05-40	05/25/14	303	UTL	RECOND	4.940	STH 044	RIPON - OSHKOSH	\$250,000 - \$499,999
								RIPON TO N FOND DU LAC COUNTY LINE	
								UTILITY/PARCEL 100 6110-05-70	
								STATE 3R	NON-FEDERAL
2014	6110-05-41	05/25/14	303	UTL	RECOND	4.940	STH 044	RIPON - OSHKOSH	\$0 - \$99,999
								RIPON TO N FOND DU LAC COUNTY LINE	
								UTILITY/PARCEL 101 6110-05-70	
								STATE 3R	NON-FEDERAL
2014	6110-05-42	05/25/14	303	UTL	RECOND	4.940	STH 044	RIPON - OSHKOSH	\$100,000 - \$249,999
								RIPON TO N FOND DU LAC COUNTY LINE	
								UTILITY/6110-05-70	
								STATE 3R	NON-FEDERAL
2014	6110-05-43	05/25/14	303	UTL	RECOND	4.940	STH 044	RIPON - OSHKOSH	\$0 - \$99,999
								RIPON TO N FOND DU LAC COUNTY LINE	
								UTILITY/6110-05-70	
								STATE 3R	NON-FEDERAL
2014	6110-05-70	12/09/14	303	LET	RECOND	4.960	STH 044	RIPON - OSHKOSH	\$6,000,000 - \$6,999,999
								RIPON TO N FOND DU LAC COUNTY LINE	
								R/W - YES	
								STATE 3R	SURFACE TRANS FLEX -
2014	6090-07-71	05/13/14	303	LET	RESURF	7.344	STH 049	WAUPUN - BRANDON	\$3,000,000 - \$3,999,999

**2014-2017 FINAL STIP Project Listing
NE Region
FOND DU LAC County**

Year	Project	Schd Dt	Pgm	Contract Type	Concept	Net Miles	HWY	Project Description WISDOT Program	Estimate Anticipated Funding
								CTH MMM - S CPL BRANDON	
								CONST/RESURF MILL/OVERLAY	
								STATE 3R	SURFACE TRANS FLEX -
	4090-09-00		303	I/E	MISC	20.310	STH 067	LOMIRA-ECL FOND DU LAC COUNTY	\$250,000 - \$499,999
								USH 41-ECL FOND DU LAC COUNTY	
								DESIGN/MIS MONUMENTATION PLAT	
								STATE 3R	NON-FEDERAL
2014	4090-05-21	04/25/14	303	R/E	RESURF	1.660	STH 067	ECPL CAMPBELLSPORT-USH 45	\$0 - \$99,999
								TRIPLE S ROAD-USH 45	
								RE/RECST REAL ESTATE ACQUISITION	
								STATE 3R	NON-FEDERAL
2014	4090-06-21	12/25/14	303	R/E	RESURF	1.980	STH 067	VILLAGE OF CAMPBELLSPORT	\$0 - \$99,999
								BAUMANN STREET-TRIPLE S ROAD	
								RE/RECST REAL ESTATE ACQUISITION	
								STATE 3R	NON-FEDERAL
2014	4090-07-21	04/25/14	303	R/E	RESURF	6.270	STH 067	WCL - CAMPBELLSPORT	\$0 - \$99,999
								GOLDEN CORNERS RD - BAUMANN STREET	
								RE/RESURF REAL ESTATE ACQUISITION	
								STATE 3R	NON-FEDERAL
2015	4090-07-40	04/25/15	303	UTL	RESURF	5.940	STH 067	VILLAGE OF CAMPBELLSPORT	\$0 - \$99,999
								BAUMANN STREET-TRIPLE S ROAD	
								UTILITY/PLACEHOLDER	
								STATE 3R	NON-FEDERAL
2015	4530-06-40	04/25/15	303	UTL	RESURF	9.380	STH 067	USH 45 - ECL	\$0 - \$99,999
								USH 45 - DIVISION ROAD	
								UTILITY PLACEHOLDER	
								STATE 3R	NON-FEDERAL

**2014-2017 FINAL STIP Project Listing
NE Region
FOND DU LAC County**

Year	Project	Schd Dt	Pgm	Contract Type	Concept	Net Miles	HWY	Project Description WISDOT Program	Estimate Anticipated Funding
2015	3360-14-21	04/25/15	303	R/E	MISC	0.100	STH 175	LOMIRA-FOND DU LAC	\$0 - \$99,999
								CTH B-USH 151	
								RE/MISC BOX CULVERT	
								STATE 3R	NON-FEDERAL
2016	3360-14-71	11/08/16	303	LET	MISC	0.100	STH 175	LOMIRA-FOND DU LAC	\$250,000 - \$499,999
								CTH B-USH 151	
								CONST/MISC BOX CULVERT RW-Y-STATE	
								STATE 3R	STP ANY AREAS
2014	4808-06-71	03/11/14	205	LET	BRRPL	0.061	TWN RD	T FRIENDSHIP, MELODY LN	\$250,000 - \$499,999
								ANDERSON CREEK BRIDGE P-20-0929	
								CONST/BRRPL BRIDGE REPLACE B20-0229	
								LOCAL BRIDGES	STP OFF-SYSTEM BRIDG
	1100-50-00		303	I/E	RESURF	7.020	USH 041	MILWAUKEE-FOND DU LAC	\$250,000 - \$499,999
								SCL-USH 151	
								DESIGN/RESURF	
								BACKBONE	NAT'L HWY SYSTEM
	1100-52-00		303	I/E	RESURF	15.570	USH 041	FOND DU LAC-OSHKOSH	\$750,000 - \$999,999
								CTH D-STH 26	
								DSGN/RESURF	
								BACKBONE	NATIONAL HIGHWAY PER
2017	1100-31-60	07/11/17	303	LET	RDMTN	25.240	USH 041	MILWAUKEE-OSHKOSH	\$1,000,000 - \$1,999,999
								SCL-STH 26	
								CONST/RDMTN RW-NO	
								BACKBONE	NATIONAL HIGHWAY PER
	4986-07-00		303	I/E	RECST	0.890	USH 045	FOND DU LAC AVE, C OF FOND DU LAC	\$250,000 - \$499,999
								CTH V-6TH STREET	
								DESIGN/RECST URBAN ST	

**2014-2017 FINAL STIP Project Listing
NE Region
FOND DU LAC County**

Year	Project	Schd Dt	Pgm	Contract Type	Concept	Net Miles	HWY	Project Description WISDOT Program	Estimate Anticipated Funding
								STATE 3R	STP ANY AREAS
2014	4110-26-21	09/25/14	303	R/E	RESURF	6.360	USH 045	EDEN-FOND DU LAC	\$100,000 - \$249,999
								E. VILLAGE LIMITS-S. CITY LIMITS	
								RE/RESURF INTERSECT IMPROVE	
								STATE 3R	NON-FEDERAL
2014	4110-30-00	02/25/14	303	C/E	RECST	0.180	USH 045	MAIN STREET, CITY OF FOND DU LAC	\$100,000 - \$249,999
								MERRILL AVENUE-JOHNSON STREET	
								DES/ RECST EXISTING URBAN ST	
								STATE 3R	STP ANY AREAS
2017	4080-04-71	07/11/17	303	LET	RECST	0.910	USH 045	MAIN & FOND DU LAC STS., V. OF EDEN	\$2,000,000 - \$2,999,999
								ELM STREET-NVL	
								R/W-NO	
								STATE 3R	SURFACE TRANS FLEX -
2017	4110-26-71	08/08/17	303	LET	RESURF	6.360	USH 045	EDEN - FOND DU LAC	\$4,000,000 - \$4,999,999
								E. VILLAGE LIMITS - S. CITY LIMITS	
								R/W - YES	
								STATE 3R	STP ANY AREA
2014	1420-26-71	11/11/14	303	LET	MISC	0.100	USH 151	FOND DU LAC BYPASS	\$500,000 - \$749,999
								DUCHARME INTERSECTION	
								CONST/ MISC-RESTRICT LEFT TURN	
								STATE 3R	NATIONAL HIGHWAY PER
2015	1420-22-71	05/12/15	303	LET	RECST	0.100	USH 151	FOND DU LAC BYPASS	\$14,000,000 - \$14,999,999
								CTH V INTERSECTION	
								RW-YES	
								BACKBONE	NATIONAL HIGHWAY PER
2015	1420-23-71	05/12/15	303	LET	RECST	0.100	USH 151	FOND DU LAC BYPASS	\$5,000,000 - \$5,999,999
								CTH T OVERPASS	

**2014-2017 FINAL STIP Project Listing
NE Region
FOND DU LAC County**

Year	Project	Schd Dt	Pgm	Contract Type	Concept	Net Miles	HWY	Project Description WISDOT Program	Estimate Anticipated Funding
								CONST/ RECST RW-STATE	
								BACKBONE	NATIONAL HIGHWAY PER
2014	4720-48-10	02/25/14	305	MIS	TOPM	0.000	VAR HWY	PAVEMENT MARKING TMA-STH-FOND DULAC	\$0 - \$99,999
								LOCATIONS ON STN PER ANNUAL PLAN	
								TRAFFIC/TOPM-FOND DU LAC CO 2014	
								STATE HIGHWAY OPERATIONS PROGRAM	SURFACE TRANS FLEX -

**2014-2017 FINAL STIP Project Listing
NE Region
KEWAUNEE County**

Year	Project	Schd Dt	Pgm	Contract Type	Concept	Net Miles	HWY	Project Description WISDOT Program	Estimate Anticipated Funding
	4125-10-00		303	I/E	RESURF	13.390	STH 029	GREEN BAY-KEWAUNEE	\$100,000 - \$249,999
								WCL-STH 42	
								DSGN/RESURF MILL/OVERLAY	
								STATE 3R	STP 5-200K POP - MAP
	4130-11-00		303	I/E	RESURF	12.780	STH 054	LUXEMBURG - ALGOMA	\$100,000 - \$249,999
								VALLEY ROAD - SUNSET AVENUE	
								DESIGN/RESURFACE RURAL	
								STATE 3R	STP ANY AREAS
2014	1480-22-71	03/11/14	303	LET	RESURF	4.370	STH 054	STH 57 - CASCO	\$2,000,000 - \$2,999,999
								STUMP ROAD - VALLEY ROAD	
								CONST/ RESURF ASPHALTIC	
								STATE 3R	A/C - STP <5K POP -
2014	4731-48-10	02/25/14	305	MIS	TOPM	0.000	VAR HWY	PAVEMENT MARKING TMA-STH-KEWAUNEE	\$0 - \$99,999
								LOCATIONS ON STN PER ANNUAL PLAN	
								TRAFFIC/TOM-KEWAUNEE CO 2014	
								STATE HIGHWAY OPERATIONS PROGRAM	SURFACE TRANS FLEX -

**2014-2017 FINAL STIP Project Listing
NE Region
MANITOWOC County**

Year	Project	Schd Dt	Pgm	Contract Type	Concept	Net Miles	HWY	Project Description WISDOT Program	Estimate Anticipated Funding
2014	4332-05-71	12/09/14	205	LET	BRRPL	0.080	CTH B	CTH B BRIDGE & APPROACHES	\$500,000 - \$749,999
								TOWN OF MISHICOT, EAST TWIN RIVER	
								CONST/BRRPL BRIDGE REPLACE B36005	
								LOCAL BRIDGES	(117) BRIDGE 15% OFF
2014	4333-04-71	12/09/14	205	LET	BRRPL	0.080	CTH BB	T COOPERSTOWN, CTH BB	\$500,000 - \$749,999
								NESHOTA RIVER BRIDGE B-36-212	
								CONST/BRRPL BRIDGE REPLACE B-36-212	
								LOCAL BRIDGES	BRIDGE PROG 15% OFF
2014	4323-06-71	02/11/14	206	LET	RESURF	3.188	CTH W	T EATON, CTH W	\$1,000,000 - \$1,999,999
								USH 151-CTH JJ	
								CONST/RESURF EXSISTING 12'LANES	
								STP RURAL	STP 5-200K POP - MAP
2014	4323-07-71	12/09/14	206	LET	RECOND	0.000	CTH W	CTH W	\$1,000,000 - \$1,999,999
								USH 10 TO TAUS ROAD	
								CONST/RECOND	
								STP RURAL	STP NON-URBAN
2015	1224-21-71	08/11/15	303	LET	RESURF	14.010	IH 043	SHEBOYGAN - MANITOWOC	\$25,000,000 - \$29,999,999
								SCL - STH 310	
								R/W-NO	
								BACKBONE	NATIONAL HIGHWAY PER
2016	1224-20-60	01/12/16	303	LET	BRSHRM	0.070	IH 043	SHEBOYGAN - MANITOWOC	\$100,000 - \$249,999
								POINT CREEK BRIDGE	
								RW-NO BRIDGE PNTING	
								BACKBONE	NATIONAL HIGHWAY PER
2016	1224-21-73	08/09/16	303	LET	RESURF	5.130	IH 043	SHEBOYGAN - MANITOWOC	\$13,000,000 - \$13,999,999
								POINT CREEK ROAD-CLOVER ROAD	
								CONST/RESURFACE STRUCTURES	

**2014-2017 FINAL STIP Project Listing
NE Region
MANITOWOC County**

Year	Project	Schd Dt	Pgm	Contract Type	Concept	Net Miles	HWY	Project Description WISDOT Program	Estimate Anticipated Funding
								BACKBONE	NATIONAL HIGHWAY PER
2016	1224-21-90	03/25/16	303	SFA	MISC	19.220	IH 043	SHEBOYGAN-MANITOWOC	\$0 - \$99,999
								SCL-STH 310	
								CONST/MISC TRAFFIC MITIGATION	
								BACKBONE	NON-FEDERAL
2014	4321-02-71	12/09/14	205	LET	BRRPL	0.050	LOC STR	V REEDSVILLE, MANITOWOC ST	\$250,000 - \$499,999
								MUD CREEK BRIDGE P-36-0703	
								CONST/BRIDGE REPLACE-DOUBLE SPAN	
								LOCAL BRIDGES	BRIDGE PROG 15% OFF
2015	4304-03-71	07/25/15	211	LLC	MISC	0.000	NON HWY	EASTSIDE BICYCLE & PEDESTRIAN TRAIL	\$500,000 - \$749,999
								CITY OF TWO RIVERS	
								CONST/ MISC CMAQ R\$L	
								CONGESTION MITIGATION AND AIR QUALITY (CMA	CMAQ CONGESTION MITI
2015	4304-04-71	07/25/15	211	LLC	MISC	0.000	NON HWY	NORTHSIDE BICYCLE & PED TRAIL	\$750,000 - \$999,999
								CITY OF TWO RIVERS	
								CMAQ 2010-2013	
								CONGESTION MITIGATION AND AIR QUALITY (CMA	CMAQ CONGESTION MITI
2015	4991-03-71	05/25/15	290	LLC	MISC	0.000	NON HWY	SRTS-CITY OF MANITOWOC	\$100,000 - \$249,999
								SIDEWALK ADDITIONS	
								CONSTRUCTION SRTS 2011-12	
								SAFE ROUTES TO SCHOOL	SAFE ROUTES TO SCHOO
	4085-48-00		303	I/E	RESURF	3.720	STH 032	HOWARD GROVE-KIEL	\$0 - \$99,999
								STH 32/57 SOUTH JUNCTION-STH 67	
								DESIGN/RESURF-RESURFACE LEVEL	
								STATE 3R	SURFACE TRANS FLEX -
	1470-27-00		303	I/E	RESURF	4.590	STH 042	MANITOWOC-TWO RIVERS	\$100,000 - \$249,999
								MARITIME DRIVE-12TH STREET	

**2014-2017 FINAL STIP Project Listing
NE Region
MANITOWOC County**

Year	Project	Schd Dt	Pgm	Contract Type	Concept	Net Miles	HWY	Project Description WISDOT Program	Estimate Anticipated Funding
								DSGN/RESURF-MILL/OVERLAY	
								STATE 3R	SURFACE TRANS FLEX -
2014	1470-18-21	09/25/14	303	R/E	RECST	0.870	STH 042	LINCOLN AVE, CITY OF TWO RIVERS	\$100,000 - \$249,999
								22ND ST. - 35TH PL.	
								RE/REAL ESTATE ACQUISITION	
								STATE 3R	NON-FEDERAL
2014	4570-12-21	09/25/14	303	R/E	RESURF	0.220	STH 042	WALDO BLVD., CITY OF MANITOWOC	\$0 - \$99,999
								8TH STREET - MARITIME DRIVE	
								REAL ESTATE/RESURFACING 4LANE URBAN	
								STATE 3R	NON-FEDERAL
2016	1470-18-71	08/09/16	303	LET	RECST	0.870	STH 042	LINCOLN AVE, CITY OF TWO RIVERS	\$3,000,000 - \$3,999,999
								22ND ST. - 35TH PL	
								RW-Y BY CITY 10 YR RULE	
								STATE 3R	STP ANY AREA
2016	1470-18-72	08/09/16	303	LET	RECST	0.870	STH 042	LINCOLN AVE, CITY OF TWO RIVERS	\$1,000,000 - \$1,999,999
								22ND ST-35TH PL	
								CONST/MISC SANITARY/WATER	
								STATE 3R	NON-FEDERAL
2017	4570-12-71	08/08/17	303	LET	RECST	0.220	STH 042	WALDO BLVD., CITY OF MANITOWOC	\$1,000,000 - \$1,999,999
								8TH STREET - 5TH STREET	
								CONST/RECONST EXISTING UTBAN ST	
								STATE 3R	STP ANY AREAS
2017	4570-14-71	08/08/17	303	LET	RECST	0.530	STH 042	WALDO BLVD., CITY OF MANITOWOC	\$3,000,000 - \$3,999,999
								5TH STREET - MARITIME DRIVE	
								CONST/RECONST URBAN ST, RAB	
								STATE 3R	STP ANY AREAS
2014	1500-37-21	09/25/14	303	R/E	RESURF	1.320	USH 010	WALDO BLVD., CITY OF MANITOWOC	\$100,000 - \$249,999

**2014-2017 FINAL STIP Project Listing
NE Region
MANITOWOC County**

Year	Project	Schd Dt	Pgm	Contract Type	Concept	Net Miles	HWY	Project Description WISDOT Program	Estimate Anticipated Funding
								CTH R - 8TH STREET	
								REAL ESTATE/RESURF 4 LANE URBAN	
								STATE 3R	NON-FEDERAL
2015	1500-37-40	09/25/15	303	UTL	RESURF	1.930	USH 010	WALDO BLVD., CITY OF MANITOWOC	\$0 - \$99,999
								CTH R - 8TH STREET	
								UTILITY PLACEHOLDER	
								STATE 3R	NON-FEDERAL
2016	1500-33-21	04/25/16	303	R/E	RECOND	9.150	USH 010	REEDSVILLE-MAINTOWOC	\$250,000 - \$499,999
								EAST VILLAGE LIMITS-BRANCH RIVER	
								RE/ REAL ACQUISITION	
								STATE 3R	NON-FEDERAL
2017	1500-37-71	08/08/17	303	LET	RECST	1.320	USH 010	WALDO BLVD., CITY OF MANITOWOC	\$7,000,000 - \$7,999,999
								FLEETWOOD DRIVE-8TH STREET	
								RW-TBD	
								STATE 3R	NATIONAL HIGHWAY PER
2017	1500-47-71	08/08/17	303	LET	RESURF	0.630	USH 010	WALDO BLVD., CITY OF MANITOWOC	\$500,000 - \$749,999
								CTH R - FLEETWOOD DRIVE	
								RW-NO	
								STATE 3R	NATIONAL HIGHWAY PER
	4100-32-00		303	I/E	RESURF	13.220	USH 151	CHILTON-VALDERS	\$100,000 - \$249,999
								IRISH ROAD-CHRISTEL DRIVE	
								DSGN/RESURF	
								STATE 3R	SURFACE TRANS FLEX -

**2014-2017 FINAL STIP Project Listing
NE Region
MARINETTE County**

Year	Project	Schd Dt	Pgm	Contract Type	Concept	Net Miles	HWY	Project Description WISDOT Program	Estimate Anticipated Funding
								STATE 3R	STP ANY AREA
2015	9670-10-71	11/10/15	303	LET	RESURF	7.470	STH 180	MARINETTE - WAUSAUKEE	\$3,000,000 - \$3,999,999
								CTH G - FISHER ROAD	
								RW-NO	
								STATE 3R	STP ANY AREA
2014	9560-04-00	01/25/14	303	C/E	BRRHB	0.020	USH 008	USH 8	\$100,000 - \$249,999
								MENOMINEE RIVER BRIDGE	
								DESIGN/ BRIDGE DECK REPLACE B380011	
								SHR BRIDGES	NON-FEDERAL
2017	1590-16-71	07/11/17	303	LET	RESURF	14.220	USH 008	WCL - USH 141	\$5,000,000 - \$5,999,999
								WCL - CTH O	
								R/W - NO	
								STATE 3R	STP ANY AREAS
2017	9560-04-71	11/14/17	303	LET	BRRHB	0.020	USH 008	USH 8	\$1,000,000 - \$1,999,999
								MENOMINEE RIVER BRIDGE	
								CONST/ BRIDGE DECK REPLACE B380011	
								SHR BRIDGES	STP ANY AREA
	1150-64-00		303	I/E	RESURF	2.400	USH 041	PESHTIGO-MARINETTE	\$100,000 - \$249,999
								PESHTIGO BYPASS-CTH T	
								DESIGN/RESURF	
								BACKBONE	NAT'L HWY SYSTEM
2014	1490-27-71	04/08/14	303	LET	RECST	0.455	USH 141	COLEMAN - CRIVITZ	\$6,000,000 - \$6,999,999
								STH 64 INTERCHANGE	
								CONST/RECONST PRESERVATION INTERSEC	
								STATE 3R	A/C NATIONAL HIGHWAY
2014	1490-27-90	07/25/14	303	SFA	MISC	0.030	USH 141	COLEMAN - CRIVITZ	\$0 - \$99,999
								STH 64 INTERCHANGE	

**2014-2017 FINAL STIP Project Listing
NE Region
MARINETTE County**

Year	Project	Schd Dt	Pgm	Contract Type	Concept	Net Miles	HWY	Project Description WISDOT Program	Estimate Anticipated Funding
								CONST-TRAFFIC MITIGATION 1490-27-71	
								STATE 3R	NON-FEDERAL
2014	1491-08-71	05/13/14	303	LET	RECOND	5.550	USH 141	MIDDLE INLET - WAUSAUKEE	\$4,000,000 - \$4,999,999
								CTH X - STH 180	
								RW-YES	
								STATE 3R	NAT'L HWY SYSTEM
2014	1491-09-71	11/11/14	303	LET	RECOND	5.160	USH 141	CRIVITZ - MIDDLE INLET	\$4,000,000 - \$4,999,999
								PESHTIGO RIVER - CTH X	
								RW-Y	
								STATE 3R	NAT'L HWY SYSTEM
2014	1491-10-71	11/11/14	303	LET	RECOND	5.990	USH 141	BEAVER - CRIVITZ	\$4,000,000 - \$4,999,999
								BEAVER CR - SVL CRIVITZ	
								RW-YES PASSING LANES	
								STATE 3R	NATIONAL HIGHWAY PER
2014	1491-12-72	03/11/14	303	LET	BRRPL	0.062	USH 141	VILLAGE OF WAUSAUKEE	\$1,000,000 - \$1,999,999
								WAUSAUKEE RIVER BR.& APPROACHES	
								CONST/BRIDGE REPLACE B-38-0133	
								SHR BRIDGES	NATIONAL HIGHWAY PER
2015	1490-32-50	02/25/15	303	R/R	MISC	0.010	USH 141	ABRAMS-POUND	\$500,000 - \$749,999
								CTH I-STH 64 E&LS XING SURF857634R	
								RR/CROSSING 857633J	
								STATE 3R	NATIONAL HIGHWAY PER
2015	1490-32-60	01/13/15	303	LET	MISC	0.210	USH 141	ABRAMS-POUND	\$500,000 - \$749,999
								CTH I-STH 64	
								DSGN/MISC-CROSSING REPLACEMENT	
								STATE 3R	NATIONAL HIGHWAY PER
2015	1491-12-71	09/08/15	303	LET	RECST	1.300	USH 141	VILLAGE OF WAUSAUKEE	\$4,000,000 - \$4,999,999

**2014-2017 FINAL STIP Project Listing
NE Region
MARINETTE County**

Year	Project	Schd Dt	Pgm	Contract Type	Concept	Net Miles	HWY	Project Description WISDOT Program	Estimate Anticipated Funding
								STH 180 - N VILLAGE LIMITS	
								R/W - YES	
								STATE 3R	NAT'L HWY SYSTEM
2014	4738-48-10	02/25/14	305	MIS	TOPM	0.000	VAR HWY	PAVEMENT MARKING TMA-STH-MARINETTE	\$0 - \$99,999
								LOCATIONS ON STN PER ANNUAL PLAN	
								TRAFFIC/TOPM-MARINETTE CO 2014	
								STATE HIGHWAY OPERATIONS PROGRAM	SURFACE TRANS FLEX -

**2014-2017 FINAL STIP Project Listing
NE Region
NORTHEAST REGION WIDE County**

Year	Project	Schd Dt	Pgm	Contract Type	Concept	Net Miles	HWY	Project Description WISDOT Program	Estimate Anticipated Funding
								STATE 3R	NON-FEDERAL
2015	1009-33-04	02/25/15	303	MIS	RDMTN	0.000	VAR HWY	NORTHEAST REGION LEVEL OF EFFORT	\$1,000,000 - \$1,999,999
								ROUTINE MAINTENANCE LETS - FY'15	
								STATE 3R	NON-FEDERAL
2015	1009-33-50	01/25/15	303	MIS	RDMTN	0.000	VAR HWY	NE REGION LOE F.Y. 2015 LFA'S	\$750,000 - \$999,999
								NEGOTIATED CONTRACTS LFA's	
								PLACEHOLDER	
								STATE 3R	NON-FEDERAL
2016	1009-33-05	02/25/16	303	MIS	RDMTN	0.000	VAR HWY	NORTHEAST REGION LEVEL OF EFFORT	\$1,000,000 - \$1,999,999
								ROUTINE MAINTENANCE LETS - FY'16	
								STATE 3R	NON-FEDERAL
2016	1009-33-51	01/25/16	303	MIS	RDMTN	0.000	VAR HWY	NE REGION LOE F.Y. 2016 LFA'S	\$750,000 - \$999,999
								NEGOTIATED CONTRACTS LFA's	
								STATE 3R	NON-FEDERAL
2017	1009-33-06	02/25/17	303	MIS	RDMTN	0.000	VAR HWY	NORTHEAST REGION LEVEL OF EFFORT	\$1,000,000 - \$1,999,999
								ROUTINE MAINTENANCE LETS - FY'17	
								STATE 3R	NON-FEDERAL
2017	1009-33-52	05/25/17	303	MIS	RDMTN	0.000	VAR HWY	NE REGION LOE F.Y. 2017 LFA'S	\$750,000 - \$999,999
								NEGOTIATED CONTRACTS LFA's	
								STATE 3R	NON-FEDERAL

**2014-2017 FINAL STIP Project Listing
NE Region
NORTHWEST REGION WIDE County**

Year	Project	Schd Dt	Pgm	Contract Type	Concept	Net Miles	HWY	Project Description WISDOT Program	Estimate Anticipated Funding
2015	1009-33-15	05/12/15	305	LET	TOPM	0.000	VAR HWY	EPOXY PAVEMENT MARKING-STN/USH	\$1,000,000 - \$1,999,999
								VARIOUS STN/USH REGION WIDE	
								CONST-MISC NE REGION FY15 PAVE MARK	
								STATE HIGHWAY OPERATIONS PROGRAM	SURFACE TRANS FLEX S
2015	1009-33-16	05/10/15	305	LET	TOPM	0.000	VAR HWY	EPOXY PAVEMENT MARKING-STN/USH	\$1,000,000 - \$1,999,999
								VARIOUS STN/USH REGION WIDE	
								CONST-MISC NE REGION FY16 PAVE MARK	
								STATE HIGHWAY OPERATIONS PROGRAM	SURFACE TRANS FLEX S

**2014-2017 FINAL STIP Project Listing
NE Region
OCONTO County**

Year	Project	Schd Dt	Pgm	Contract Type	Concept	Net Miles	HWY	Project Description WISDOT Program	Estimate Anticipated Funding
2014	9148-07-71	05/13/14	205	LET	BRRPL	0.100	CTH Y	T LITTLE RIVER, CTH Y	\$250,000 - \$499,999
								CAMBELLS DITCH BRIDGE & APPROACHES	
								CONST/BRRPL BRIDGE REPLACE C420015	
								LOCAL BRIDGES	BRIDGE PROG 15% OFF
2014	9006-03-71	04/25/14	290	LLC	MISC	0.000	LOC STR	SRTS - CITY OF OCONTO	\$0 - \$99,999
								TRAIL AND SIDEWALKS	
								SRTS 2011-2012 CONSTRUCTION	
								SAFE ROUTES TO SCHOOL	SAFE ROUTES TO SCHOO
2014	9022-03-71	05/13/14	205	LET	BRRPL	0.019	LOC STR	T CHASE, SCHWARTZ RD	\$500,000 - \$749,999
								LITTLE SUAMICO RIVER BRIDGE & APPR	
								CONST/BRRPL BRIDGE REPLACE P420095	
								LOCAL BRIDGES	BRIDGE PROG 15% OFF
	9180-26-00		303	I/E	MISC	6.910	STH 022	OCONTO FALLS-OCONTO	\$100,000 - \$249,999
								USH 141-USH 41	
								DSGN/RESURF MILL/OVERLAY	
								STATE 3R	STP 5-200K POP - MAP
2014	9180-22-21	03/25/14	303	R/E	RECOND	4.250	STH 022	OCONTO FALLS - USH 141	\$500,000 - \$749,999
								HIGHLAND DRIVE - USH 141	
								STATE 3R	NON-FEDERAL
2015	9180-19-50	02/25/15	303	R/R	MISC	0.050	STH 022	CHESTNUT AVE, CITY OF OCONTO FALLS	\$0 - \$99,999
								RAILROAD XING SURFACE REPLACEMENT	
								CONST/MISC-181553U RW-N	
								STATE 3R	STP ANY AREA
2015	9180-19-51	02/25/15	303	R/R	MISC	0.050	STH 022	CHESTNUT AVE, CITY OF OCONTO FALLS	\$100,000 - \$249,999
								INSTALL RAILROAD XING SIGNALS	
								CONST/MISC XING 181553U RW-N	

**2014-2017 FINAL STIP Project Listing
NE Region
OCONTO County**

Year	Project	Schd Dt	Pgm	Contract Type	Concept	Net Miles	HWY	Project Description WISDOT Program	Estimate Anticipated Funding
								STATE 3R	STP ANY AREA
2015	9180-19-71	03/10/15	303	LET	RECST	1.220	STH 022	CITY OF OCONTO FALLS	\$5,000,000 - \$5,999,999
								CHERRY AVENUE - HIGHLAND DR	
								RW-YES BY CITY	
								STATE 3R	SURFACE TRANS FLEX -
2016	9180-22-40	01/25/16	303	UTL	RECOND	4.330	STH 022	OCONTO FALLS - USH 141	\$0 - \$99,999
								HIGHLAND DRIVE - USH 141	
								UTILITY/PLACEHOLDER	
								STATE 3R	NON-FEDERAL
2016	9180-22-71	08/09/16	303	LET	RECOND	4.480	STH 022	OCONTO FALLS - USH 141	\$4,000,000 - \$4,999,999
								HIGHLAND DRIVE - USH 141	
								STATE 3R	STP ANY AREA
2014	9190-18-71	05/13/14	303	LET	BRRPL	0.097	STH 032	PULASKI - GILLETT	\$1,000,000 - \$1,999,999
								OCONTO RIVER BRIDGE & APPROACHES	
								R/W-YES	
								SHR BRIDGES	SURFACE TRANS FLEX -
2014	9190-24-71	05/13/14	303	LET	MISC	0.420	STH 032	MOUNTAIN-WABENO	\$100,000 - \$249,999
								STH 64-NCL	
								CONST/MISC CULVERT REPLACE	
								STATE 3R	STP ANY AREAS
2017	9190-26-21	02/25/17	303	R/E	RECOND	7.530	STH 032	PULASKI - STH 22	\$0 - \$99,999
								PULASKI NVL - CTH E	
								RE/RW-PASSING LANES	
								STATE 3R	NON-FEDERAL
2017	9190-27-21	02/25/17	303	R/E	RECOND	6.950	STH 032	PULASKI - STH 22	\$0 - \$99,999
								CTH E - STH 22	

**2014-2017 FINAL STIP Project Listing
NE Region
OCONTO County**

Year	Project	Schd Dt	Pgm	Contract Type	Concept	Net Miles	HWY	Project Description WISDOT Program	Estimate Anticipated Funding
								RE/ RW-PASSING LANES	
								STATE 3R	NON-FEDERAL
	1150-57-00		303	I/E	RESURF	12.370	USH 041	ABRAMS - OCONTO	\$250,000 - \$499,999
								CTH D - CITY OF OCONTO	
								DESIGN/RESURFACE CONCRETE GRIND	
								BACKBONE	NAT'L HWY SYSTEM
	1150-62-00		303	I/E	PVRPLA	4.670	USH 041	GREEN BAY-OCONTO	\$250,000 - \$499,999
								USH 141-KRUEGGERS QUARRY ROAD	
								DESIGN/PVRPLA ASPHALTIC SURFACE	
								BACKBONE	NAT'L HWY SYSTEM
2014	1150-60-71	11/11/14	303	LET	RESURF	4.670	USH 041	GREEN BAY-OCONTO	\$3,000,000 - \$3,999,999
								USH 141-KRUEGERS QUARRY ROAD	
								RW-NO	
								BACKBONE	NATIONAL HIGHWAY PER
2015	1150-52-00	07/25/15	303	C/E	MISC	9.610	USH 041	USH 41 CORRIDOR STUDY	\$500,000 - \$749,999
								ABRAMS - FROG POND ROAD	
								PLAN/CORRIDOR MANAGEMENT STUDY	
								BACKBONE	STP ANY AREA
2014	1490-28-71	05/13/14	303	LET	MISC	1.180	USH 141	ABRAMS - STILES	\$2,000,000 - \$2,999,999
								USH 141 & CTH E	
								HSIP - J TURN	
								SAFETY (REGULAR HSIP)	HIGHWAY SAFETY IMP P
2017	1490-32-51	02/25/17	303	R/R	MISC	0.010	USH 141	ABRAMS-POUND	\$500,000 - \$749,999
								CTH I-STH 64 E&LS XING SURF857634R	
								RR/CROSSING 857634R	
								STATE 3R	NATIONAL HIGHWAY PER
2017	1490-32-61	02/14/17	303	LET	MISC	0.010	USH 141	ABRAMS-POUND	\$250,000 - \$499,999

**2014-2017 FINAL STIP Project Listing
NE Region
OCONTO County**

Year	Project	Schd Dt	Pgm	Contract Type	Concept	Net Miles	HWY	Project Description WISDOT Program	Estimate Anticipated Funding
								CTH I-STH 64	
								DSGN/MISC-CROSSING REPLACEMENT	
								STATE 3R	NATIONAL HIGHWAY PER

**2014-2017 FINAL STIP Project Listing
NE Region
OUTAGAMIE County**

Year	Project	Schd Dt	Pgm	Contract Type	Concept	Net Miles	HWY	Project Description WISDOT Program	Estimate Anticipated Funding
								LOCAL ENHANCEMENTS	STP ANY AREAS
2014	4990-03-71	07/08/14	290	LET	MISC	0.000	NON HWY	LITTLE CHUTE CANAL BRIDGE	\$1,000,000 - \$1,999,999
								VILLAGE OF LITTLE CHUTE	
								CONST/MISC LOCAL ENHANCE 2011-2014	
								LOCAL ENHANCEMENTS	STP-ENHANCEMENT S-LU
2015	1009-32-33	04/14/15	303	LET	MISC	0.000	NON HWY	ONEIDA MITIGATION BANK SITE	\$3,000,000 - \$3,999,999
								NORTHEAST REGION	
								CONST/OPS-CONSTRUCTION WETLAND	
								WETLAND BANKING	NON-FEDERAL
2016	1009-32-34	04/25/16	303	MIS	MISC	0.000	NON HWY	ONEIDA MITIGATION BANK SITE	\$100,000 - \$249,999
								NORTHEAST REGION-MAINTENANCE	
								CONST/OPS-WETLAND SITE MAINTENANCE	
								WETLAND BANKING	NON-FEDERAL
2016	1009-32-35	04/25/16	303	MIS	MISC	0.000	NON HWY	ONEIDA MITIGATION BANK SITE	\$100,000 - \$249,999
								NORTHEAST REGION-MONITORING	
								CONST/OPS-WETLAND SITE MONITORING	
								WETLAND BANKING	NON-FEDERAL
2014	1146-75-22	07/25/14	302	R/E	RECSTE	7.280	STH 015	APPLETON-NEW LONDON	\$25,000,000 - \$29,999,999
								LILY VALLEY RD/CTH T/GIVENS RD	
								RE/RECST RW-Y	
								MAJORS	NON-FEDERAL
2016	1146-40-00	07/25/16	303	C/E	MISC	3.240	STH 015	NEW LONDON - APPLETON	\$500,000 - \$749,999
								STH 76 - USH 41	
								PLAN/CORRIDOR MANAGEMENT STUDY	
								STATE 3R	STP ANY AREAS
2016	1146-44-71	04/12/16	303	LET	MISC	1.460	STH 015	STH 15, TOWN OF GRAND CHUTE	\$500,000 - \$749,999
								STH 15 & CASALOMA DRIVE	

**2014-2017 FINAL STIP Project Listing
NE Region
OUTAGAMIE County**

Year	Project	Schd Dt	Pgm	Contract Type	Concept	Net Miles	HWY	Project Description WISDOT Program	Estimate Anticipated Funding
								CONST/MISC TURN LANE/SIGNAL HSIP 1A	
								SAFETY (REGULAR HSIP)	HIGHWAY SAFETY IMP P
2016	1146-75-50	10/25/16	302	R/R	MISC	0.100	STH 015	STH 76-NEW LONDON	\$250,000 - \$499,999
								WCL XING SURFACE 181840G	
								CONST/MISC RESURF HWY/TRAIL/RRGRADE	
								MAJORS	NATIONAL HIGHWAY PER
2016	1146-75-51	10/25/16	302	R/R	MISC	0.100	STH 015	STH 76-NEW LONDON	\$250,000 - \$499,999
								WCL XING SIGNALS & GATES 181840G	
								CONST/MISC INSTALL GATES 693839C	
								MAJORS	NATIONAL HIGHWAY PER
	6240-22-00		303	I/E	RESURF	19.690	STH 047	APPLETON - BONDUEL	\$250,000 - \$499,999
								CTH JJ - NCL	
								DESIGN/RESURFACE LEVE IMPROVE	
								STATE 3R	STP ANY AREAS
2014	6240-26-21	09/25/14	303	R/E	RECST	0.100	STH 047	RICHMOND STREET, CITY OF APPLETON	\$100,000 - \$249,999
								CTH OO INTERSECTION	
								R/W YES BY CITY	
								STATE 3R	NON-FEDERAL
2017	6240-26-71	01/10/17	303	LET	RECST	0.100	STH 047	RICHMOND STREET, CITY OF APPLETON	\$3,000,000 - \$3,999,999
								CTH OO INTERSECTION	
								CONST/ RW-R\$L	
								STATE 3R	HWY SFE S-LU EXT
	6230-14-00		303	I/E	RESURF	14.890	STH 054	SEYMOUR-SHIOCTON	\$250,000 - \$499,999
								STH 55-STH 187	
								RESURF	
								STATE 3R	STP ANY AREAS
	6230-16-00		303	I/E	RESURF	7.900	STH 054	NEW LONDON-SHIOCTON	\$100,000 - \$249,999

**2014-2017 FINAL STIP Project Listing
NE Region
OUTAGAMIE County**

Year	Project	Schd Dt	Pgm	Contract Type	Concept	Net Miles	HWY	Project Description WISDOT Program	Estimate Anticipated Funding
								WCL-OLD HWY 54	
								DSGN/RESURF MILL/OVERLAY	
								STATE 3R	STP 5-200K POP - MAP
	6230-17-00		303	I/E	RESURF	1.630	STH 054	STH 54, VILLAGE OF SHIOCTON	\$0 - \$99,999
								OLD HWY 54-PARK AVENUE	
								DSGN/RESURF MILL/OVERLAY	
								STATE 3R	STP 5-200K POP - MAP
	6570-09-00		303	I/E	RESURF	13.990	STH 055	KAUKAUNA-SEYMOUR	\$100,000 - \$249,999
								USH 41-STH 54	
								DESGN/RESURF MILL/OVERLAY	
								STATE 3R	STP 5-200K POP - MAP
2015	4650-08-40	02/25/15	303	UTL	RECSTE	0.940	STH 055	CITY OF KAUKAUNA, DELANGLADE STREET	\$0 - \$99,999
								LAWE STREET - USH 41	
								UTILITY PLACEHOLDER	
								STATE 3R	NON-FEDERAL
2015	6570-08-21	11/25/15	303	R/E	RESURF	6.930	STH 055	SEYMOUR - ANGELICA	\$0 - \$99,999
								STH 54 - STH 156	
								REAL ESTATE/RESURF IMPROVEMENT	
								STATE 3R	NON-FEDERAL
2016	4650-08-50	10/25/16	303	R/R	MISC	0.030	STH 055	CITY OF KAUKAUNA, DELANGLADE STREET	\$0 - \$99,999
								CN RR XING SURFACE 180053T	
								STATE 3R	STP ANY AREA
2016	4650-08-51	10/25/16	303	R/R	MISC	0.030	STH 055	CITY OF KAUKAUNA, DELANGLADE STREET	\$0 - \$99,999
								CN RR XING SIGNALS 180053T	
								STATE 3R	STP ANY AREA

**2014-2017 FINAL STIP Project Listing
NE Region
OUTAGAMIE County**

Year	Project	Schd Dt	Pgm	Contract Type	Concept	Net Miles	HWY	Project Description WISDOT Program	Estimate Anticipated Funding
2016	4650-08-71	12/13/16	303	LET	RECSTE	1.010	STH 055	CITY OF KAUKAUNA, DELANGLADE STREET	\$6,000,000 - \$6,999,999
								LAWE STREET - USH 41	
								R/W-YES BY CITY	
								STATE 3R	STP ANY AREA
2016	6517-10-21	11/25/16	303	R/E	RECST	0.000	STH 076	STH 15 - CTH JJ	\$250,000 - \$499,999
								EVERGLADE ROAD - CTH JJ	
								STATE 3R	NON-FEDERAL
2017	6517-10-40	11/25/17	303	UTL	RECST	1.430	STH 076	STH 15 - CTH JJ	\$0 - \$99,999
								EVERGLADE ROAD - CTH JJ	
								UTILITY PLACEHOLDER	
								STATE 3R	NON-FEDERAL
	4075-35-00		303	I/E	RESURF	5.090	STH 096	KAUKAUNA-WRIGHTSTOWN	\$100,000 - \$249,999
								CLAIRIBEL STREET-WRIGHTSTOWN	
								DSGN/RESURF MILL/OVERLAY	
								STATE 3R	SURFACE TRANS FLEX -
2015	4075-33-21	12/25/15	303	R/E	RECST	0.620	STH 096	CITY OF KAUKAUNA, GREEN BAY ROAD	\$100,000 - \$249,999
								LAWE STREET - CLARIBEL STREET	
								RE-RECST EXISTING URBAN STREET	
								STATE 3R	NON-FEDERAL
2015	6520-03-60	03/10/15	303	LET	RDMTN	10.660	STH 187	SHIOCTON - NCL	\$3,000,000 - \$3,999,999
								STH 54 - NCL	
								R/W - NO PM - NO	
								STATE 3R	NON-FEDERAL
	4685-24-30		303	I/E	BRSHRM	0.170	STH 441	CITY OF APPLETON	\$0 - \$99,999
								FOX RIVER BRIDGE	
								BRPNTING BRSHRM	

**2014-2017 FINAL STIP Project Listing
NE Region
OUTAGAMIE County**

Year	Project	Schd Dt	Pgm	Contract Type	Concept	Net Miles	HWY	Project Description WISDOT Program	Estimate Anticipated Funding
								BACKBONE	NON-FEDERAL
	4685-28-00		303	I/E	RESURF	6.500	STH 441	USH 41-USH 41	\$250,000 - \$499,999
								USH 10-USH 41	
								DESIGN/RESURF	
								BACKBONE	NAT'L HWY SYSTEM
2015	4685-19-60	12/08/15	303	LET	RDMTN	6.470	STH 441	TRI COUNTY FREEWAY	\$3,000,000 - \$3,999,999
								USH 10-NORTH JUNCTION USH 41	
								R/W-NO	
								BACKBONE	NAT'L HWY SYSTEM
	1130-48-00		303	I/E	RESURF	11.090	USH 041	APPLETON-GREEN BAY	\$2,000,000 - \$2,999,999
								STH 15-CTH J	
								DSGN/RESURF MILL/OVERLAY	
								BACKBONE	NATIONAL HIGHWAY PER
2014	1130-33-70	02/25/14	303	MIS	MISC	0.010	USH 041	APPLETON - GREEN BAY	\$0 - \$99,999
								STH 47 INTERCHANGE TOIP	
								CONSTRUCTION TOIP-1130-33-71	
								BACKBONE	NATIONAL HIGHWAY PER
2015	1130-44-21	11/25/15	303	R/E	RESURF	0.620	USH 041	APPLETON - GREEN BAY	\$100,000 - \$249,999
								WRIGHTSTOWN SAFETY/WEIGHT FACILITY	
								REAL ESTATE/SAFET/WEIGHT STATION	
								BACKBONE	NON-FEDERAL
2017	1130-43-60	07/11/17	303	LET	RDMTN	11.240	USH 041	APPLETON-GREEN BAY	\$250,000 - \$499,999
								STH 15-CTH J	
								CONST/RDMTN	
								BACKBONE	NATIONAL HIGHWAY PER
2017	6528-07-50	10/25/17	302	R/R	MISC	0.050	USH 045	STH 15-NEW LONDON	\$100,000 - \$249,999
								USH 45, WCL XING SURFACE 693839C	

**2014-2017 FINAL STIP Project Listing
NE Region
OUTAGAMIE County**

Year	Project	Schd Dt	Pgm	Contract Type	Concept	Net Miles	HWY	Project Description WISDOT Program	Estimate Anticipated Funding
								CONST/MISC	
								MAJORS	NATIONAL HIGHWAY PER
2017	6528-07-51	10/25/17	302	R/R	MISC	0.080	USH 045	STH 15-NEW LONDON	\$100,000 - \$249,999
								USH 45, WCL XING SIG/GATES 693839C	
								CONST/MISC RR SIG/GATES 693839C	
								MAJORS	NATIONAL HIGHWAY PER

**2014-2017 FINAL STIP Project Listing
NE Region
SHEBOYGAN County**

Year	Project	Schd Dt	Pgm	Contract Type	Concept	Net Miles	HWY	Project Description WISDOT Program	Estimate Anticipated Funding
2015	4210-06-71	05/25/15	206	LFA	RECST	0.100	CTH A	TOWN OF WILSON, CTH A	\$750,000 - \$999,999
								CTH A-CTH EE INTERSECTION	
								DESIGN/RAB HSIP-1I	
								SAFETY (REGULAR HSIP)	HWY SFE S-LU EXT
	1221-16-30		303	I/E	RDMTN	17.830	IH 043	PORT WASHINGTON-SHEBOYGAN	\$0 - \$99,999
								SCL-STH 42	
								DESIGN/RDMTN CRACK FILL	
								BACKBONE	NON-FEDERAL
2017	1225-08-71	08/08/17	303	LET	RESURF	6.890	IH 043	SHEBOYGAN - MANITOWOC	\$12,000,000 - \$12,999,999
								STH 42 - NCL	
								R/W-NO	
								BACKBONE	NATIONAL HIGHWAY PER
2017	1225-08-90	03/25/17	303	SFA	MISC	6.920	IH 043	SHEBOYGAN-MANITOWOC	\$0 - \$99,999
								STH 42-NCL	
								CONST/ MISC STATE PATROL MITIGATE	
								BACKBONE	NON-FEDERAL
2014	4560-05-50	11/25/14	303	R/R	RECST	0.000	LOC STR	CITY OF PLYMOUTH	\$100,000 - \$249,999
								CTH PP - SUHRKE ROAD	
								CONST/RR SIGNAL XING 387094Y	
								STATE 3R	STP ANY AREAS
2014	4995-00-28	07/08/14	206	LET	RECST	0.000	LOC STR	C PLYMOUTH, MILWAUKEE ST.	\$100,000 - \$249,999
								MILL ST-MAIN ST	
								CONST/RECST	
								STP URBAN 5,000 - 20,000	STP-<200,000 S-LU EX
2014	4996-01-58	07/08/14	290	LET	MISC	0.000	LOC STR	TAYLOR DRIVE, CITY OF SHEBOYGAN	\$6,000,000 - \$6,999,999
								KOHLER MEMORIAL DR - CROCKER AVE	
								NTPP R\$L	

**2014-2017 FINAL STIP Project Listing
NE Region
SHEBOYGAN County**

Year	Project	Schd Dt	Pgm	Contract Type	Concept	Net Miles	HWY	Project Description WISDOT Program	Estimate Anticipated Funding
								LOCAL ENHANCEMENTS	NONMOTORIZED TRANSP
2014	4996-14-71	02/25/14	290	LLC	MISC	0.000	LOC STR	SHEBOYGAN COUNTY SAFETY UPDATES	\$250,000 - \$499,999
								TRAFFIC CALMING AT SASD SCHOOLS	
								NTPP	
								LOCAL ENHANCEMENTS	NONMOTORIZED TRANSP
2014	4996-15-71	02/25/14	290	LLC	MISC	0.000	LOC STR	VIL OF KOHLER, BIKE PED FACILITIES	\$750,000 - \$999,999
								MULTI-USE PATHS,RACKS,SIDEWALKS	
								NTPP R\$L	
								LOCAL ENHANCEMENTS	NONMOTORIZED TRANSP
2014	4996-22-00	01/25/14	290	C/E	MISC	0.000	NON HWY	UTILITY COORIDOR MULTI-USE PATH	\$100,000 - \$249,999
								LAKESHORE DR-TAYLOR	
								DSGN/MISC NTPP PATH	
								BICYCLE AND PEDESTRIAN FACILITIES	NONMOTORIZED TRANSP
2016	4996-22-71	01/12/16	290	LET	MISC	0.000	NON HWY	UTILITY COORIDOR MULTI-USE PATH	\$750,000 - \$999,999
								LAKESHORE DR-TAYLOR	
								CONST/MISC NTPP PATH	
								BICYCLE AND PEDESTRIAN FACILITIES	NONMOTORIZED TRANSP
2014	1440-13-40	02/25/14	302	UTL	MISC	0.000	STH 023	STH 67 - USH 41	\$500,000 - \$749,999
								PLYMOUTH/STH 67 - WCL	
								PLACEHOLDER UTILITY PROJECT	
								MAJORS	NON-FEDERAL
2014	1440-27-71	03/11/14	303	LET	PVRPLA	0.300	STH 023	FOND DU LAC - SHEBOYGAN	\$2,000,000 - \$2,999,999
								STH 23 & CTH Y INTERCHANGE	
								CONST/PVRPLA/RAMP IMPROVEMENT	
								STATE 3R	A/C NATIONAL HIGHWAY
2015	1440-13-71	03/10/15	302	LET	RECST	22.110	STH 023	FOND DU LAC - PLYMOUTH	\$12,000,000 - \$12,999,999
								WCL-CTH P	

**2014-2017 FINAL STIP Project Listing
NE Region
SHEBOYGAN County**

Year	Project	Schd Dt	Pgm	Contract Type	Concept	Net Miles	HWY	Project Description WISDOT Program	Estimate Anticipated Funding
								GRADE R/W-YES	
								MAJORS	NON-FEDERAL
2015	1440-13-72	07/14/15	302	LET	RECST	7.510	STH 023	FOND DU LAC - PLYMOUTH	\$9,000,000 - \$9,999,999
								WCL - CTH P	
								BASE/PAVE R/W-NO	
								MAJORS	NON-FEDERAL
2015	1440-13-74	03/10/15	302	LET	BRNEW	7.510	STH 023	FOND DU LAC-PLYMOUTH	\$1,000,000 - \$1,999,999
								WCL-CTH P	
								MAJORS	NON-FEDERAL
2015	1440-18-71	09/08/15	303	LET	MISC	8.200	STH 023	PLYMOUTH - SHEBOYGAN FALLS	\$250,000 - \$499,999
								STH 67 - STH 32	
								R/W-NO	
								STATE 3R	NAT'L HWY SYSTEM
	4010-21-00		303	I/E	RESURF	13.400	STH 028	KEWASKUM-WALDO	\$100,000 - \$249,999
								SCL-WALDO	
								DSGN/RESURF-MILL/OVERLAY	
								STATE 3R	SURFACE TRANS FLEX -
2014	4640-06-21	05/25/14	303	R/E	BRRHB	0.010	STH 028	14TH STREET, CITY OF SHEBOYGAN	\$100,000 - \$249,999
								SHEBOYGAN RIVER BRIDGE	
								RE/REAL ESTATE ACQUISITION	
								STATE 3R	NON-FEDERAL
2015	4640-05-71	08/11/15	303	LET	RECST	0.390	STH 028	SHEBOYGAN FALLS - SHEBOYGAN	\$4,000,000 - \$4,999,999
								PRANGE ROAD - TAYLOR DRIVE	
								R/W-Y	
								STATE 3R	NAT'L HWY SYSTEM
2015	4640-06-71	05/12/15	303	LET	BRRHB	0.010	STH 028	14TH STREET, CITY OF SHEBOYGAN	\$1,000,000 - \$1,999,999

**2014-2017 FINAL STIP Project Listing
NE Region
SHEBOYGAN County**

Year	Project	Schd Dt	Pgm	Contract Type	Concept	Net Miles	HWY	Project Description WISDOT Program	Estimate Anticipated Funding
								SHEBOYGAN RIVER BRIDGE	
								R/W-NO B-59-0033	
								SHR BRIDGES	STP ANY AREAS
2016	4010-20-21	02/25/16	303	R/E	RECST	0.100	STH 028	SHEBOYGAN FALLS-SHEBOYGAN	\$250,000 - \$499,999
								CTH EE INTERSECCION	
								RE/ACQUISITION-ROUND ABOUT	
								STATE 3R	NON-FEDERAL
	4540-30-00		303	I/E	RESURF	7.920	STH 032	HOWARDS GROVE-KIEL	\$100,000 - \$249,999
								STH 42-STH 32/57 SOUTH JUNCTION	
								DESIGN/RESURF LEVEL IMPROVEMENT	
								STATE 3R	SURFACE TRANS FLEX -
2015	4540-23-71	07/14/15	303	LET	RECST	0.020	STH 032	CITY OF SHEBOYGAN FALLS	\$1,000,000 - \$1,999,999
								STH 32 & HAPPY LANE INTERSECTION	
								R/W-YES	
								STATE 3R	STP ANY AREA
2016	4630-05-71	12/13/16	303	LET	RECST	0.400	STH 042	CALUMET DRIVE, CITY OF SHEBOYGAN	\$3,000,000 - \$3,999,999
								MAIN AVENUE-26TH STREET	
								R/W-YES BY CITY	
								STATE 3R	SURFACE TRANS FLEX -
2015	4015-19-71	07/14/15	303	LET	RECST	0.660	STH 057	WALDO-KIEL	\$2,000,000 - \$2,999,999
								CTH PP-SPUR LANE	
								CONST/RECST SB PULL OUT LANES	
								STATE 3R	NON-FEDERAL
2014	4550-06-21	02/25/14	303	R/E	RECST	0.050	STH 067	CITY PLYMOUTH, STH 67	\$100,000 - \$249,999
								STH 67 & CTH PP INTERSECTION	
								RE/RECONST INTERSECTION	
								STATE 3R	NON-FEDERAL

**2014-2017 FINAL STIP Project Listing
NE Region
SHEBOYGAN County**

Year	Project	Schd Dt	Pgm	Contract Type	Concept	Net Miles	HWY	Project Description WISDOT Program	Estimate Anticipated Funding
2014	4560-05-71	12/09/14	303	LET	RECST	1.264	STH 067	CITY OF PLYMOUTH	\$2,000,000 - \$2,999,999
								MULLET RIVER - SUHRKE ROAD	
								R/W-YES	
								STATE 3R	SURFACE TRANS FLEX -
2014	4560-05-72	12/09/14	303	LET	RECST	0.130	STH 067	CITY OF PLYMOUTH	\$750,000 - \$999,999
								MULLET RIVER - SUHRKE ROAD	
								R/W-NO	
								STATE 3R	NON-FEDERAL
2015	4550-06-71	03/10/15	303	LET	RECST	0.050	STH 067	CITY PLYMOUTH, STH 67	\$500,000 - \$749,999
								STH 67 & CTH PP INTERSECTION	
								CONST/RECONST INTERSECTION HSIP 1H	
								SAFETY (REGULAR HSIP)	HWY SFE S-LU EXT
2015	4560-05-73	03/10/15	303	LET	RESURF	0.500	STH 067	CITY OF PLYMOUTH	\$250,000 - \$499,999
								CTH PP - RIVERBEND DRIVE	
								CONST/MILL & OVERLAY	
								STATE 3R	STP ANY AREAS
2016	4550-04-21	07/25/16	303	R/E	RESURF	10.320	STH 067	PLYMOUTH-KIEL	\$750,000 - \$999,999
								SUHRKE ROAD-NCL	
								REAL ESTATE/RESURF STH 67	
								STATE 3R	NON-FEDERAL
2014	6525-06-40	05/25/14	303	UTL	RECOND	6.830	STH 144	STH 28 - RANDOM LAKE	\$0 - \$99,999
								STH 28 - STH 57	
								UTILITY PLACEHOLDER	
								STATE 3R	NON-FEDERAL
2015	6525-06-71	03/10/15	303	LET	RECOND	6.830	STH 144	STH 28 - RANDOM LAKE	\$4,000,000 - \$4,999,999
								STH 28 - STH 57	
								BDO B-59-104,143,144&147 10YR RULE	

**2014-2017 FINAL STIP Project Listing
NE Region
SHEBOYGAN County**

Year	Project	Schd Dt	Pgm	Contract Type	Concept	Net Miles	HWY	Project Description WISDOT Program	Estimate Anticipated Funding
								STATE 3R	STP ANY AREA
2014	4759-48-10	02/25/14	305	MIS	TOPM	0.000	VAR HWY	PAVEMENT MARKING TMA-STH-SHEBOYGAN	\$0 - \$99,999
								LOCATIONS ON STH PER ANNUAL PLAN	
								TRAFFIC/TOPM-SHEBOYGAN CO	
								STATE HIGHWAY OPERATIONS PROGRAM	SURFACE TRANS FLEX -
2014	4996-01-54	08/12/14	290	LET	MISC	0.000	VAR HWY	CITY OF SHEBOYGAN	\$750,000 - \$999,999
								SIDEWALK GAP IMPROVEMENT	
								NTPP R\$L	
								LOCAL ENHANCEMENTS	NONMOTORIZED TRANSPOR

**2014-2017 FINAL STIP Project Listing
NE Region
WASHINGTON County**

Year	Project	Sch Dt	Pgm	Contract Type	Concept	Net Miles	HWY	Project Description WISDOT Program	Estimate Anticipated Funding
2014	1120-11-86	03/11/14	305	LET	TOS	84.550	USH 041	IH41 CONV-STATE LINE-GREEN BAY	\$3,000,000 - \$3,999,999
								RUSSELL RD-SCL DODGE CO SIGNING	
								TRAFFIC/TOS IH SIGN COVERION	
								STATE HIGHWAY OPERATIONS PROGRAM	A/C NATIONAL HIGHWAY

**2014-2017 FINAL STIP Project Listing
NE Region
WINNEBAGO County**

Year	Project	Schd Dt	Pgm	Contract Type	Concept	Net Miles	HWY	Project Description WISDOT Program	Estimate Anticipated Funding
2016	1517-75-52	07/25/16	302	R/R	MISC	0.000	CTH AP	USH 10-USH 10/STH 441	\$100,000 - \$249,999
								COUNTY CB-ONEIDA STREET	
								CONST/RR WCL XING SURFACE 386624H	
								MAJORS	NATIONAL HIGHWAY PER
2016	1517-75-53	07/25/16	302	R/R	MISC	0.000	CTH AP	USH 10-USH 10/STH 441	\$100,000 - \$249,999
								COUNTY CB-ONEIDA STREET	
								CONST/RR WCL XING SIG/GATE 386624H	
								MAJORS	NATIONAL HIGHWAY PER
2014	6468-02-71	11/11/14	205	LET	BRRPL	0.120	CTH G	C NEENAH, CTH G	\$500,000 - \$749,999
								NEENAH SLOUGH BRIDGE & APPROACHES	
								CONST/BRBPL BRIDGE REPLACE P700714	
								LOCAL BRIDGES	BRIDGE PROG 15% OFF
2014	4617-07-71	04/08/14	205	LET	BRRPL	0.059	LOC STR	T BLACK WOLF, BLACK WOLF AVE	\$100,000 - \$249,999
								WILLOW HARBOR CREEK & APPROACHES	
								CONST/BRRPL BRIDGE REPLACE P700317	
								LOCAL BRIDGES	BRIDGE 85% ON/OFF S-
2014	4625-01-71	12/09/14	206	LET	RECSTE	0.000	LOC STR	C OSHKOSH, W FERNAU AVE	\$1,000,000 - \$1,999,999
								JACKSON ST - VINLAND ST	
								CONST/RECSTE	
								STP URBAN 50,000 - 200,000	STP-<200,000 S-LU EX
2015	4992-01-71	03/10/15	205	LET	BRRPL	0.010	LOC STR	C MENASHA, 3RD ST	\$100,000 - \$249,999
								LAKE WINNEBAGO SLOUGH & APPROACHES	
								CONST/BRRPL BRIDGE REPLACE P700702	
								LOCAL BRIDGES	BRIDGE PROG 15% OFF
2015	4994-01-15	03/10/15	206	LET	RECST	0.510	LOC STR	N MAIN STREET, CITY OF OSHKOSH	\$1,000,000 - \$1,999,999
								NEW YORK - MURDOCK	
								STP-URBAN R/W-NO	

**2014-2017 FINAL STIP Project Listing
NE Region
WINNEBAGO County**

Year	Project	Schd Dt	Pgm	Contract Type	Concept	Net Miles	HWY	Project Description WISDOT Program	Estimate Anticipated Funding
								STP URBAN 50,000 - 200,000	STP STATE FLEXIBLE O
2016	1517-75-50	07/25/16	302	R/R	MISC	0.000	LOC STR	USH 10-USH 10/STH 441	\$100,000 - \$249,999
								RACINE ROAD RAMPS, WCL XING SURFACE	
								CONST/MISC RELOCATE CROSSINGS	
								MAJORS	NATIONAL HIGHWAY PER
2016	1517-75-51	07/25/16	302	R/R	MISC	0.000	LOC STR	USH 10-USH 10/STH 441	\$250,000 - \$499,999
								RACINE ROAD RAMP, WCL XING SIG/GATE	
								CONST/MISC RELOCATE CROSSINGS	
								MAJORS	NATIONAL HIGHWAY PER
2017	4992-03-21	09/25/17	303	R/E	BRRPL	0.100	LOC STR	RACINE STREET BRIDGE, C OF MENASHA	\$1,000,000 - \$1,999,999
								FOX RIVER BRIDGE AND APPROACHES	
								RE/BRIDGE REPLACE	
								SHR LARGE BRIDGES	NON-FEDERAL
2014	4994-06-71	04/25/14	290	LLC	MISC	0.000	NON HWY	SRTS-CITY OF OSHKOSH	\$0 - \$99,999
								SAFE CROSSWALKS & ENCOURAEMENT	
								CONSTRUCTION	
								SAFE ROUTES TO SCHOOL	SAFE ROUTES TO SCHOO
2014	1517-07-82	05/13/14	302	LET	RECSTE	5.210	OFF SYS	USH 10 - USH 10/STH 441	\$750,000 - \$999,999
								COUNTY CB - ONEIDA STREET	
								RUBBERT WETLAND MIT SITE PHASE 3	
								MAJORS	NATIONAL HIGHWAY PER
2016	6430-12-21	07/25/16	303	R/E	RECST	3.720	STH 076	USH 41 - CTH JJ	\$250,000 - \$499,999
								STH 76 DIVIDED ENDS - CTH JJ	
								RE/RECST-RECONSTRUCT	
								STATE 3R	NON-FEDERAL
2017	6430-12-40	01/25/17	303	UTL	RECST	3.720	STH 076	USH 41 - CTH JJ	\$0 - \$99,999
								STH 76 DIVIDED ENDS - CTH JJ	

**2014-2017 FINAL STIP Project Listing
NE Region
WINNEBAGO County**

Year	Project	Schd Dt	Pgm	Contract Type	Concept	Net Miles	HWY	Project Description WISDOT Program	Estimate Anticipated Funding
								UTILITY PLACEHOLDER	
								STATE 3R	NON-FEDERAL
	6540-08-00		303	I/E	RESURF	14.780	STH 091	BERLIN-OSHKOSH	\$100,000 - \$249,999
								WCL-STH 44	
								DSGN/RESURF MILL/OVERLAY	
								STATE 3R	STP 5-200K POP - MAP
2014	6190-15-22	01/25/14	303	R/E	BRRPL	0.180	STH 116	MAIN ST VILLAGE OF WINNECONNE	\$2,000,000 - \$2,999,999
								WOLF RIVER BRIDGE AND APPROACHES	
								RW-Y B-70-0316	
								SHR LARGE BRIDGES	NON-FEDERAL
2014	6190-15-23	04/25/14	303	R/E	BRRPL	1.610	STH 116	MAIN ST, VILLAGE OF WINNECONNE	\$2,000,000 - \$2,999,999
								WOLF RIVER BRIDGE AND APPROACHES	
								RE/REAL ESTATE ACQUISITION	
								SHR LARGE BRIDGES	NON-FEDERAL
2015	6190-15-21	08/25/15	303	R/E	RECST	1.220	STH 116	MAIN ST VILLAGE OF WINNECONNE	\$250,000 - \$499,999
								WEST VILLAGE - EAST VILLAGE LIMITS	
								RE/RECST RW-N	
								STATE 3R	NON-FEDERAL
2015	6190-16-22	07/25/15	303	R/E	RECST	4.510	STH 116	EAST RIVER DRIVE, CITY OF OMRO	\$250,000 - \$499,999
								SPRUCE STREET-PINE STREET	
								RE	
								STATE 3R	NON-FEDERAL
2016	6190-13-21	08/25/16	303	R/E	RECOND	1.120	STH 116	WAUKAU-OMRO	\$500,000 - \$749,999
								STH 91-CTH K	
								REAL ESTATE/RECOND	
								STATE 3R	NON-FEDERAL
2016	6190-15-40	01/25/16	303	UTL	RECST	1.610	STH 116	MAIN ST VILLAGE OF WINNECONNE	\$0 - \$99,999

**2014-2017 FINAL STIP Project Listing
NE Region
WINNEBAGO County**

Year	Project	Schd Dt	Pgm	Contract Type	Concept	Net Miles	HWY	Project Description WISDOT Program	Estimate Anticipated Funding
								WEST VILLAGE - EAST VILLAGE LIMITS	
								UTILITY/RECST RW-N	
								STATE 3R	NON-FEDERAL
2016	6190-16-71	09/13/16	303	LET	RESURF	4.540	STH 116	C.OMRO - V.WINNECONNE	\$2,000,000 - \$2,999,999
								N VILLAGE LIMITS - S VILLAGE LIMITS	
								R/W - NO	
								STATE 3R	STP ANY AREA
2017	6190-15-71	12/12/17	303	LET	RECST	1.610	STH 116	MAIN ST VILLAGE OF WINNECONNE	\$5,000,000 - \$5,999,999
								WEST VILLAGE - EAST VILLAGE LIMITS	
								COSNT/BRRPL BRIDGE REPLACE	
								STATE 3R	STP ANY AREA
2017	6190-15-72	07/11/17	303	LET	BRRPL	0.180	STH 116	MAIN ST VILLAGE OF WINNECONNE	\$20,000,000 - \$24,999,999
								WOLF RIVER BRIDGE AND APPROACHES	
								RW-Y B-70-0316	
								SHR LARGE BRIDGES	BRIDGE 65% ON SYS
2017	6190-15-73	12/12/17	303	LET	RECST	1.610	STH 116	MAIN ST VILLAGE OF WINNECONNE	\$500,000 - \$749,999
								WEST VILLAGE - EAST VILLAGE LIMITS	
								COSNT/BRRPL SANITARY/WATER	
								STATE 3R	NON-FEDERAL
2017	6190-16-72	11/14/17	303	LET	RECST	1.260	STH 116	E. RIVER DRIVE, CITY OF OMRO	\$2,000,000 - \$2,999,999
								SPRUCE STREET - NCL	
								R/W - YES STATE	
								STATE 3R	STP ANY AREA
2017	6190-16-73	11/14/17	303	LET	RECST	0.410	STH 116	E RIVER DRIVE, CITY OF OMRO	\$1,000,000 - \$1,999,999
								SPRUCE STREET-PINE STREET	
								CONST/RECST SANITARY/WATER	
								STATE 3R	NON-FEDERAL

**2014-2017 FINAL STIP Project Listing
NE Region
WINNEBAGO County**

Year	Project	Schd Dt	Pgm	Contract Type	Concept	Net Miles	HWY	Project Description WISDOT Program	Estimate Anticipated Funding
2014	4992-00-53	03/11/14	206	LET	RECST	0.818	TWN RD	T MENASHA, EAST SHADY LN	\$1,000,000 - \$1,999,999
								AMERICAN DR - COLD SPRING RD	
								CONST/RECST-RECONSTRUCTION	
								STP URBAN 50,000 - 200,000	STP 5-200K POP - MAP
2014	1517-07-40	09/25/14	302	UTL	RECSTE	5.210	USH 010	USH 10 - USH 10/STH 441	\$5,000,000 - \$5,999,999
								COUNTY CB - ONEIDA STREET	
								USH 10/STH 441 UTL PLACEHOLDER	
								MAJORS	NON-FEDERAL
2014	1517-07-72	05/13/14	302	LET	RECSTE	0.250	USH 010	USH 10 - USH 10/STH 441	\$15,000,000 - \$16,999,999
								COUNTY CB - ONEIDA STREET	
								USH 41 INTERCHANGE GRADING	
								MAJORS	NON-FEDERAL
2014	1517-07-76	08/12/14	302	LET	RECSTE	0.660	USH 010	USH 10 - USH 10/STH 441	\$45,000,000 - \$49,999,999
								COUNTY CB - ONEIDA STREET	
								LLBDM BRIDGE B-70-403	
								MAJORS	NON-FEDERAL
2014	1517-07-90	01/25/14	302	SFA	RECSTE	5.210	USH 010	USH 10 - USH 10/STH 441	\$0 - \$99,999
								COUNTY CB - ONEIDA STREET	
								LAW ENFORCEMENT MITIGATION	
								MAJORS	NON-FEDERAL
2015	1500-44-21	05/25/15	303	R/E	RESURF	1.210	USH 010	C MENASHA, ONEIDA STREET	\$100,000 - \$249,999
								CTH AP-STH 114	
								REAL ACQUISITION	
								STATE 3R	NON-FEDERAL
2015	1517-07-22	07/25/15	302	R/E	RECSTE	5.210	USH 010	USH 10 - USH 10/STH 441	\$7,000,000 - \$7,999,999
								COUNTY CB - ONEIDA STREET	
								USH 10/STH 441 EARLY ACQUISITIONS	

**2014-2017 FINAL STIP Project Listing
NE Region
WINNEBAGO County**

Year	Project	Schd Dt	Pgm	Contract Type	Concept	Net Miles	HWY	Project Description WISDOT Program	Estimate Anticipated Funding
								MAJORS	NON-FEDERAL
2015	1517-07-41	09/25/15	302	UTL	RECSTE	5.210	USH 010	USH 10 - USH 10/STH 441	\$3,000,000 - \$3,999,999
								COUNTY CB - ONEIDA STREET	
								USH 10/STH 441 UTL PLACEHOLDER	
								MAJORS	NON-FEDERAL
2015	1517-07-79	07/14/15	302	LET	RECSTE	5.210	USH 010	USH 10 - USH 10/STH 441	\$40,000,000 - \$44,999,999
								COUNTY CB - ONEIDA STREET	
								US 41 INTERCHANGE STRUCTURE/GRADING	
								MAJORS	NATIONAL HIGHWAY PER
2015	1517-07-89	06/25/15	302	MIS	MISC	5.210	USH 010	USH 10 - USH 10/STH 441	\$100,000 - \$249,999
								COUNTY CB - ONEIDA STREET	
								ITS (FURNISHED) PHASE 1	
								MAJORS	NATIONAL HIGHWAY PER
2015	1517-07-91	01/25/15	302	SFA	RECSTE	5.210	USH 010	USH 10 - USH 10/STH 441	\$100,000 - \$249,999
								COUNTY CB - ONEIDA STREET	
								LAW ENFORCEMENT MITIGATION	
								MAJORS	NON-FEDERAL
2015	1517-07-95	04/25/15	302	MIS	MISC	5.210	USH 010	USH 10 - USH 10/STH 441	\$100,000 - \$249,999
								COUNTY CB - ONEIDA STREET	
								WIS 441 FREEWAY SERVICE TEAM	
								MAJORS	NON-FEDERAL
2015	1517-75-76	02/10/15	302	LET	RECSTE	5.210	USH 010	USH 10 - USH 10/STH 441	\$4,000,000 - \$4,999,999
								COUNTY CB - ONEIDA STREET	
								RACINE RD (CTH P)	
								MAJORS	NATIONAL HIGHWAY PER
2016	1517-07-77	07/12/16	302	LET	RECSTE	0.670	USH 010	USH 10 - USH 10/STH 441	\$45,000,000 - \$49,999,999
								COUNTY CB - ONEIDA STREET	

**2014-2017 FINAL STIP Project Listing
NE Region
WINNEBAGO County**

Year	Project	Schd Dt	Pgm	Contract Type	Concept	Net Miles	HWY	Project Description WISDOT Program	Estimate Anticipated Funding
								LLBDM BRIDGE B-70-61 REDECKING	
								MAJORS	NATIONAL HIGHWAY PER
2016	1517-07-92	01/25/16	302	SFA	RECSTE	5.210	USH 010	USH 10 - USH 10/STH 441	\$250,000 - \$499,999
								COUNTY CB - ONEIDA STREET	
								LAW ENFORCEMENT MITIGATION	
								MAJORS	NON-FEDERAL
2016	1517-75-75	07/12/16	302	LET	RECSTE	5.210	USH 010	USH 10 - USH 10/STH 441	\$9,000,000 - \$9,999,999
								COUNTY CB - ONEIDA STREET	
								RACINE RD (CTH P) INTCHG	
								MAJORS	NATIONAL HIGHWAY PER
2016	1517-75-78	07/12/16	302	LET	RECSTE	5.210	USH 010	USH 10 - USH 10/STH 441	\$4,000,000 - \$4,999,999
								COUNTY CB - ONEIDA STREET	
								APPLETON RD (STH 47) INTCHG	
								MAJORS	NATIONAL HIGHWAY PER
2017	1517-07-71	07/11/17	302	LET	RECSTE	0.590	USH 010	USH 10 - USH 10/STH 441	\$10,000,000 - \$10,999,999
								COUNTY CB - ONEIDA STREET	
								USH 10 MAINLINE(COLDSRING RD-US41)	
								MAJORS	NATIONAL HIGHWAY PER
2017	1517-07-78	07/11/17	302	LET	RECSTE	5.210	USH 010	USH 10 - USH 10/STH 441	\$10,000,000 - \$10,999,999
								COUNTY CB - ONEIDA STREET	
								USH 10/STH 441 MAINLINE PHASE 1	
								MAJORS	NATIONAL HIGHWAY PER
2017	1517-07-93	01/25/17	302	SFA	RECSTE	5.210	USH 010	USH 10 - USH 10/STH 441	\$250,000 - \$499,999
								COUNTY CB - ONEIDA STREET	
								LAW ENFORCEMENT MITIGATION	
								MAJORS	NON-FEDERAL
2017	1517-75-71	07/11/17	302	LET	RECSTE	5.210	USH 010	USH 10 - USH 10/STH 441	\$20,000,000 - \$24,999,999

**2014-2017 FINAL STIP Project Listing
NE Region
WINNEBAGO County**

Year	Project	Schd Dt	Pgm	Contract Type	Concept	Net Miles	HWY	Project Description WISDOT Program	Estimate Anticipated Funding
								COUNTY CB - ONEIDA STREET	
								USH 10/STH 441 MAINLINE	
								MAJORS	NATIONAL HIGHWAY PER
2017	1517-75-72	07/11/17	302	LET	RECSTE	5.210	USH 010	USH 10 - USH 10/STH 441	\$25,000,000 - \$29,999,999
								COUNTY CB - ONEIDA STREET	
								USH 10/STH 441 MAINLINE	
								MAJORS	NATIONAL HIGHWAY PER
2017	1517-75-77	07/11/17	302	LET	RECSTE	5.210	USH 010	USH 10 - USH 10/STH 441	\$3,000,000 - \$3,999,999
								COUNTY CB - ONEIDA STREET	
								MIDWAY RD (CTH AP) INTCHG	
								MAJORS	NATIONAL HIGHWAY PER
2017	1517-75-79	07/11/17	302	LET	RECSTE	5.210	USH 010	USH 10 - USH 10/STH 441	\$10,000,000 - \$10,999,999
								COUNTY CB - ONEIDA STREET	
								ONEIDA ST (USH 10) INTCHG	
								MAJORS	NATIONAL HIGHWAY PER
2017	1517-75-80	07/11/17	302	LET	RECSTE	5.210	USH 010	USH 10 - USH 10/STH 441	\$750,000 - \$999,999
								COUNTY CB - ONEIDA STREET	
								SALT STORAGE FACILITY	
								MAJORS	NON-FEDERAL
	1120-57-30		303	I/E	RDMTN	9.610	USH 041	NEENAH-APPLETON	\$0 - \$99,999
								BREEZEWOOD-STH 15	
								DSGN/JOINT,APPROARCH DECK REPAIR	
								BACKBONE	NATIONAL HIGHWAY PER
	1120-58-00		303	I/E	RESURF	9.610	USH 041	NEENAH-APPLETON	\$250,000 - \$499,999
								BREEZEWOOD-STH 15	
								DESGN/RESURF JOINT/ASPHALTIC REPAIR	
								BACKBONE	NATIONAL HIGHWAY PER

**2014-2017 FINAL STIP Project Listing
NE Region
WINNEBAGO County**

Year	Project	Schd Dt	Pgm	Contract Type	Concept	Net Miles	HWY	Project Description WISDOT Program	Estimate Anticipated Funding
2014	1120-11-92	04/25/14	302	SFA	RECSTE	1.610	USH 041	STH 26 - BREEZEWOOD LANE	\$0 - \$99,999
								STH 21 - USH 45	
								LAW ENFORCEMENT MITIGATION	
								MAJORS	NON-FEDERAL
2014	1120-54-60	11/11/14	303	LET	RDMTN	9.630	USH 041	NEENAH-APPLETON	\$4,000,000 - \$4,999,999
								BREEZEWOOD LANE-STH 15	
								CONST/RDMTN RW-NO	
								BACKBONE	NATIONAL HIGHWAY PER
2014	1133-03-76	03/11/14	305	LET	TOS	0.000	USH 041	IH41 CONV-STATE LINE-GREEN BAY	\$1,000,000 - \$1,999,999
								SCL DODGE CO-IH43 SIGNING	
								TRAFFIC/MISC-IH SIGN CONVERSION	
								STATE HIGHWAY OPERATIONS PROGRAM	A/C NATIONAL HIGHWAY
2016	1517-07-73	07/12/16	302	LET	RECSTE	0.730	USH 041	USH 10 - USH 10/STH 441	\$35,000,000 - \$39,999,999
								COUNTY CB - ONEIDA STREET	
								USH 41 INTERCHANGE PHASE 2	
								MAJORS	NATIONAL HIGHWAY PER
2017	1517-07-74	07/11/17	302	LET	RECSTE	1.420	USH 041	USH 10 - USH 10/STH 441	\$14,000,000 - \$14,999,999
								COUNTY CB - ONEIDA STREET	
								USH 41 SB (WIS 441-CTH II)	
								MAJORS	NATIONAL HIGHWAY PER
2017	1517-07-75	07/11/17	302	LET	RECSTE	0.790	USH 041	USH 10 - USH 10/STH 441	\$8,000,000 - \$8,999,999
								COUNTY CB - ONEIDA STREET	
								USH 41 NB (WIS 441-CTH II)	
								MAJORS	NATIONAL HIGHWAY PER

North Central Region Projects

**2014-2017 FINAL STIP Project Listing
NC Region
ADAMS County**

Year	Project	Schd Dt	Pgm	Contract Type	Concept	Net Miles	HWY	Project Description WISDOT Program	Estimate Anticipated Funding
2015	6219-01-72	05/12/15	206	LET	RECST	0.212	LOC STR	T DELL PRAIRIE, ACCESS ROAD	\$100,000 - \$249,999
								STH 13 TO 9TH AVENUE	
								CONST OPS/REALIGN ROADWAY	
								SAFETY (REGULAR HSIP)	HWY SFE S-LU EXT
	6140-02-01		303	I/E	RECST	1.460	STH 013	WISCONSIN DELLS - ADAMS	\$100,000 - \$249,999
								CO LINE TO CHULA VISTA PARKWAY	
								DESIGN/RECONSTRUCT	
								STATE 3R	STP <200,000 POPULAT
2014	6140-02-21	08/25/14	303	R/E	RECST	1.460	STH 013	WISCONSIN DELLS - ADAMS	\$0 - \$99,999
								CO LINE TO CHULA VISTA PARKWAY	
								REAL ESTATE/RECONSTRUCT	
								STATE 3R	NON-FEDERAL
2017	6140-01-52	03/25/17	303	R/R	RESURF	3.530	STH 013	WISCONSIN DELLS - ADAMS	\$0 - \$99,999
								CTH E TO UNION PACIFIC RAILROAD	
								CONST/RESURFACE/UNION PACIFIC RR	
								STATE 3R	NON-FEDERAL
2014	1430-01-75	08/12/14	303	LET	RDMTN	12.030	STH 082	MAUSTON - IH 39	\$1,000,000 - \$1,999,999
								STH 13 TO MARQUETTE CO LINE	
								CONSTR/PREV MAINT APPROVED 11/21/13	
								STATE 3R	STP <5K POP - MAP 21
2014	4701-48-10	02/25/14	305	MIS	TOPM	0.000	VAR HWY	ADAMS CO PAVEMENT MARKING TMA'S	\$100,000 - \$249,999
								LOCATIONS ON STN PER ANNUAL PLAN	
								TRAFFIC/PAVEMENT MARKING	
								STATE HIGHWAY OPERATIONS PROGRAM	SURFACE TRANS FLEX -

**2014-2017 FINAL STIP Project Listing
 NC Region
 FLORENCE County**

Year	Project	Schd Dt	Pgm	Contract Type	Concept	Net Miles	HWY	Project Description WISDOT Program	Estimate Anticipated Funding
2017	9120-09-70	07/11/17	303	LET	RESURF	9.090	USH 002	BRULE RIVER - IRON MOUNTAIN	\$2,000,000 - \$2,999,999
								CTH NN TO MICHIGAN STATE LINE	
								CONST/RESURFACE	
								STATE 3R	NATIONAL HIGHWAY PER

**2014-2017 FINAL STIP Project Listing
NC Region
FOREST County**

Year	Project	Schd Dt	Pgm	Contract Type	Concept	Net Miles	HWY	Project Description WISDOT Program	Estimate Anticipated Funding
2014	9817-00-70	06/25/14	290	LLC	MISC	0.000	NON HWY	CRANDON PEDESTRIAN/BIKE PATH	\$750,000 - \$999,999
								CITY OF CRANDON	
								CONSTRUCTION/BPFP	
								BICYCLE AND PEDESTRIAN FACILITIES	STP-ENHANCEMENT S-LU
2015	9090-01-71	01/13/15	303	LET	RESURF	8.620	STH 070	EAGLE RIVER - TIPLER	\$1,000,000 - \$1,999,999
								STH 55 TO STH 139	
								CONST/RESURFACE	
								STATE 3R	STP <5K POP - MAP 21

**2014-2017 FINAL STIP Project Listing
NC Region
GREEN LAKE County**

Year	Project	Schd Dt	Pgm	Contract Type	Concept	Net Miles	HWY	Project Description WISDOT Program	Estimate Anticipated Funding
2014	6425-00-00	06/25/14	206	C/E	RECST	2.120	CTH D	PRINCETON - BERLIN	\$500,000 - \$749,999
								STH 23 TO CTH YY	
								DESIGN/RECONSTRUCT	
								STP RURAL	STP <5K POPULATION S
2014	6425-00-71	02/11/14	205	LET	BRRPL	0.057	CTH D	PRINCETON - CTH F	\$250,000 - \$499,999
								WHITE RIVER BRIDGE B-24-0041	
								CONST/REPLACEMENT	
								LOCAL BRIDGES	BR REP & REH 20% ON/
2014	6995-09-00	06/25/14	206	C/E	RECST	0.000	LOC STR	CENTER STREET,CITY OF BERLIN	\$0 - \$99,999
								EAST HURON STREET - E MARQUETTE ST	
								DESIGN/URBAN RECONSTRUCT	
								STP URBAN 5,000 - 20,000	STP UNDER 200,000
2015	1430-08-87	06/25/15	290	LLC	MISC	0.000	LOC STR	C GREEN LAKE, SAFE ROUTES TO SCHOOL	\$100,000 - \$249,999
								SIDEWALK AND MULTI USE PATH	
								CONST/SRTS	
								SAFE ROUTES TO SCHOOL	SAFE ROUTES TO SCHOO
2014	1430-00-90	03/25/14	303	SFA	MISC	4.410	STH 023	GREEN LAKE - FOND DU LAC CTY LINE	\$0 - \$99,999
								WEST JCT. CTH A - CTH PP	
								TRAFFIC MITIGATION	
								STATE 3R	NON-FEDERAL
2014	6630-00-62	07/08/14	303	LET	RDMTN	3.781	STH 044	MANCHESTER - RIPON	\$1,000,000 - \$1,999,999
								SCHOOL ROAD TO GRAND RIVER BRIDGE	
								CONST/PREV MAINT APPROVAL 6/1/11	
								STATE 3R	STP <5K POP - MAP 21
2015	6627-01-70	01/13/15	205	LET	BRRPL	0.000	TWN RD	T KINGSTON, GILLETTE DRIVE	\$250,000 - \$499,999
								BELLE FOUNTAIN CRK BRIDGE B-24-0042	

**2014-2017 FINAL STIP Project Listing
 NC Region
 GREEN LAKE County**

Year	Project	Sch Dt	Pgm	Contract Type	Concept	Net Miles	HWY	Project Description WISDOT Program	Estimate Anticipated Funding
								CONST/REPLACEMENT	
								LOCAL BRIDGES	STP OFF-SYSTEM BRIDG

**2014-2017 FINAL STIP Project Listing
NC Region
IRON County**

Year	Project	Schd Dt	Pgm	Contract Type	Concept	Net Miles	HWY	Project Description WISDOT Program	Estimate Anticipated Funding
2015	9993-04-70	01/13/15	206	LET	RECST	0.850	CTH D	CTH D EXTENSION, CITY OF HURLEY	\$750,000 - \$999,999
								STH 77 TO DIVISION STREET WEST	
								CONST/NEW ROADWAY; EARMARK	
								STP URBAN 5,000 - 20,000	SURFACE TRANS PRIORI
2014	9828-07-70	06/25/14	290	LLC	MISC	0.000	NON HWY	NORTHERN HIGHLANDS MULTI-USE TRAIL	\$500,000 - \$749,999
								TOWN OF MERCER	
								CONSTRUCTION/BPFP	
								BICYCLE AND PEDESTRIAN FACILITIES	NON-FEDERAL
2015	9231-08-70	07/14/15	303	LET	RESURF	8.650	STH 047	WOODRUFF - MANITOWISH	\$2,000,000 - \$2,999,999
								LOWER SUGARBUSH LANE TO USH 51	
								CONST/RESURFACE	
								STATE 3R	STP <5K POP - MAP 21
2016	9231-10-70	11/08/16	303	LET	BRRPL	0.120	STH 047	WOODRUFF - MANITOWISH	\$250,000 - \$499,999
								LOST CREEK BRIDGE, B-26-0279	
								CONST/BRIDGE REPLACEMENT	
								SHR BRIDGES	BRIDGE PROG 85% ON/O
	9312-00-30		303	I/E	RDMTN	5.010	STH 122	UPSON - MONTREAL RIVER	\$0 - \$99,999
								CTH B TO MICHIGAN STATE LINE	
								DESIGN/PREV MAINT APPROVAL 6/1/11	
								STATE 3R	STP <5K POP - MAP 21
2017	1185-05-70	09/12/17	303	LET	BRRHB	0.020	USH 002	SAXON - HURLEY	\$500,000 - \$749,999
								SOO LINE RAILROAD BRIDGE, B-26-0011	
								CONST/BRIDGE REHAB	
								SHR BRIDGES	NON-FEDERAL
2015	1175-19-70	08/11/15	303	LET	BRRPL	0.050	USH 051	MANITOWISH - HURLEY	\$750,000 - \$999,999
								WEBER CREEK BRIDGE, B-26-0005	
								CONST/BRIDGE REPLACEMENT	

**2014-2017 FINAL STIP Project Listing
NC Region
IRON County**

Year	Project	Schd Dt	Pgm	Contract Type	Concept	Net Miles	HWY	Project Description WISDOT Program	Estimate Anticipated Funding
								SHR BRIDGES	NATIONAL HIGHWAY PER
2016	1175-19-60	11/08/16	303	LET	RDMTN	12.020	USH 051	MANITOWISH - HURLEY	\$2,000,000 - \$2,999,999
								WEBER ROAD TO CTH C	
								CONST/PREV MAINT APPROVAL 6/1/11	
								STATE 3R	NATIONAL HIGHWAY PER
2016	1175-20-70	11/08/16	303	LET	PVRPLA	2.550	USH 051	MANITOWISH - HURLEY	\$2,000,000 - \$2,999,999
								MOOSE LAKE ROAD TO SOUTH END ROAD	
								CONST/PVRPLA	
								STATE 3R	NATIONAL HIGHWAY PER
2017	1175-19-61	09/12/17	303	LET	BRSHRM	0.080	USH 051	MANITOWISH - HURLEY	\$250,000 - \$499,999
								USH 51 OVERHEAD SB, B-26-0006	
								CONST/BRIDGE SHRM	
								SHR BRIDGES	NON-FEDERAL
2017	1175-21-70	09/12/17	303	LET	RESURF	2.390	USH 051	MANITOWISH - HURLEY	\$1,000,000 - \$1,999,999
								IRON STREET TO USH 2	
								CONST/RESURFACE	
								STATE 3R	NATIONAL HIGHWAY PER

**2014-2017 FINAL STIP Project Listing
NC Region
LANGLADE County**

Year	Project	Schd Dt	Pgm	Contract Type	Concept	Net Miles	HWY	Project Description WISDOT Program	Estimate Anticipated Funding
2014	9360-02-70	04/08/14	206	LET	RECST	1.150	CTH B	USH 45 - STH 52	\$250,000 - \$499,999
								USH 45 TO CHILLIE ROAD	
								CONST/RECONSTRUCT	
								STP RURAL	STP <5K POP - MAP 21
2015	9391-07-70	01/13/15	205	LET	BRRPL	0.000	CTH Y	MARATHON COUNTY LINE - CTH HH	\$750,000 - \$999,999
								EAU CLAIRE RIVER BRIDGE B-34-0002	
								CONST/REPLACEMENT	
								LOCAL BRIDGES	STP OFF-SYSTEM BRIDG
2014	9650-16-61	08/12/14	303	LET	RDMTN	0.080	STH 047	NEOPIT - ANTIGO	\$250,000 - \$499,999
								W BR RED RIVER CULVERT EXTENSION	
								CONST/PREV MAINT APPRVL 8/27/12	
								STATE 3R	STP <5K POP - MAP 21
2014	9650-16-70	08/12/14	303	LET	BRRPL	0.080	STH 047	NEOPIT - ANTIGO	\$500,000 - \$749,999
								RED RIVER BRIDGE, B-34-0046	
								CONST/BRIDGE REPLACEMENT	
								SHR BRIDGES	BRIDGE PROG 85% ON/O
2017	9175-06-70	07/11/17	303	LET	BRRPL	0.010	STH 052	ANTIGO - LILY	\$750,000 - \$999,999
								WOLF RIVER BRIDGE, B-34-0050	
								CONST/BRIDGE REPLACEMENT	
								SHR BRIDGES	NON-FEDERAL
2017	9155-13-60	03/14/17	303	LET	RDMTN	5.750	STH 055	PICKEREL - ARGONNE	\$1,000,000 - \$1,999,999
								CTH T TO NORTH COUNTY LINE	
								CONST/SHRM STATE FUND APRVL 10/6/11	
								STATE 3R	NON-FEDERAL
2014	1009-40-42	02/25/14	303	JTP	RECSTE	0.000	STH 064	STH 64 RELOCATION, CITY OF ANTIGO	\$0 - \$99,999
								WESTERN AVENUE - USH 45 (NORTH)	
								JT PAYMENT 294 2014	

**2014-2017 FINAL STIP Project Listing
NC Region
LANGLADE County**

Year	Project	Schd Dt	Pgm	Contract Type	Concept	Net Miles	HWY	Project Description WISDOT Program	Estimate Anticipated Funding
								STATE 3R	NON-FEDERAL
2014	9015-12-70	11/11/14	303	LET	RESURF	11.760	STH 064	LINCOLN COUNTY LINE - ANTIGO	\$2,000,000 - \$2,999,999
								LINCOLN COUNTY LINE TO ZIMA ROAD	
								CONST/RESURFACE	
								STATE 3R	STP <5K POP - MAP 21
2014	1009-45-67	07/09/14	303	LET	RDMTN	64.710	VAR HWY	NORTH CENTRAL REGION ROUT & SEAL	\$250,000 - \$499,999
								VARIOUS COUNTIES	
								CONSTR/PVT MAINT DTIM APPRVL 7/3/13	
								STATE 3R	NON-FEDERAL
2014	4734-48-10	02/25/14	305	MIS	TOPM	0.000	VAR HWY	LANGLADE CO PAVEMENT MARKING TMA'S	\$250,000 - \$499,999
								LOCATIONS ON STN PER ANNUAL PLAN	
								TRAFFIC/PAVEMENT MARKING	
								STATE HIGHWAY OPERATIONS PROGRAM	SURFACE TRANS FLEX -

**2014-2017 FINAL STIP Project Listing
NC Region
LINCOLN County**

Year	Project	Schd Dt	Pgm	Contract Type	Concept	Net Miles	HWY	Project Description WISDOT Program	Estimate Anticipated Funding
2014	9862-00-70	06/25/14	290	LLC	MISC	0.000	NON HWY	TOMAHAWK BICYCLE TRAIL SYSTEM	\$500,000 - \$749,999
								CITY OF TOMAHAWK	
								CONSTRUCTION/TE	
								LOCAL ENHANCEMENTS	STP-ENHANCEMENT S-LU
2014	9030-09-71	11/11/14	303	LET	RESURF	9.200	STH 017	MERRILL - RHINELANDER	\$2,000,000 - \$2,999,999
								CTH CCC TO DUMP ROAD	
								CONST/RESURFACE	
								STATE 3R	STP <5K POP - MAP 21
2017	9000-04-70	07/11/17	303	LET	BRRPL	0.420	STH 064	MERRILL - ANTIGO	\$750,000 - \$999,999
								PINE RIVER BRIDGE, B-35-0117	
								CONST/BRIDGE REPLACEMENT	
								SHR BRIDGES	NON-FEDERAL
2014	1590-14-20	06/25/14	303	R/E	RECST	0.630	USH 008	BRADLEY - RHINELANDER	\$0 - \$99,999
								KLADE ROAD TO GATEWOOD HEIGHTS ROAD	
								REAL ESTATE/RECONSTRUCT	
								BACKBONE	NON-FEDERAL
	1176-02-09		303	I/E	RESURF	9.020	USH 051	TOMAHAWK - MINOCQUA	\$250,000 - \$499,999
								CTH S TO USH 8	
								DESIGN/RESURFACE	
								BACKBONE	NAT'L HWY SYSTEM

**2014-2017 FINAL STIP Project Listing
NC Region
MARATHON County**

Year	Project	Schd Dt	Pgm	Contract Type	Concept	Net Miles	HWY	Project Description WISDOT Program	Estimate Anticipated Funding
	6999-02-09		303	I/E	RESURF	1.570	BUS 051	WAUSAU, GRAND AVENUE	\$100,000 - \$249,999
								KENT STREET TO DIVISION STREET	
								DESIGN/RESURFACE	
								STATE 3R	NAT'L HWY SYSTEM
2014	9478-05-70	02/25/14	206	LFA	PVRPLA	3.600	CTH F	CTH H - CTH S	\$1,000,000 - \$1,999,999
								TOWN OF HALSEY	
								CONST/LFA/PVRPLA	
								STP RURAL	STP <5K POP - MAP 21
2014	6663-02-21	06/25/14	290	R/E	MISC	0.000	CTH N	RIB MT DRIVE (CTH N) PED FACILITY	\$250,000 - \$499,999
								TOWN OF RIB MOUNTAIN	
								REAL ESTATE/TE	
								LOCAL ENHANCEMENTS	STP-ENHANCEMENT S-LU
2015	6663-02-71	06/25/15	290	LLC	MISC	0.000	CTH N	RIB MT DRIVE (CTH N) PED FACILITY	\$100,000 - \$249,999
								TOWN OF RIB MOUNTAIN	
								CONSTRUCTION/TE	
								LOCAL ENHANCEMENTS	STP-ENHANCEMENT S-LU
	9474-01-00		303	I/E	BRRHB	0.000	CTH WW	V BROKAW, CTH WW	\$100,000 - \$249,999
								WISCONSIN RIVER BRIDGE, B-37-0111	
								DESIGN/REHAB DECK REPLACEMENT	
								SHR BRIDGES	STP 5-200K POP - MAP
2014	1166-02-81	07/08/14	303	LET	BRRHB	0.436	IH 039	STEVENS POINT - WAUSAU	\$3,000,000 - \$3,999,999
								STH 153 BRIDGES, B-37-148 & 149	
								BRIDGE REHAB	
								BACKBONE	NATIONAL HIGHWAY PER
2014	1166-02-96	05/25/14	303	SFA	MISC	0.100	IH 039	STEVENS POINT - WAUSAU	\$0 - \$99,999
								STH 153 BRIDGES, B-37-148 & 149	
								TRAFFIC MITIGATION	

**2014-2017 FINAL STIP Project Listing
NC Region
MARATHON County**

Year	Project	Schd Dt	Pgm	Contract Type	Concept	Net Miles	HWY	Project Description WISDOT Program	Estimate Anticipated Funding
								BACKBONE	NON-FEDERAL
2014	1166-12-40	03/25/14	303	UTL	RECST	0.140	IH 039	STEVENS POINT - WAUSAU	\$0 - \$99,999
								BUS 51 INTERCHANGE	
								UTL/PCL 111 WPS ELEC 1166-12-74	
								BACKBONE	NON-FEDERAL
2014	1166-12-74	07/08/14	303	LET	RECST	0.870	IH 039	STEVENS POINT - WAUSAU	\$13,000,000 - \$13,999,999
								BUS 51 INTERCHANGE	
								RECONSTRUCTION	
								BACKBONE	NATIONAL HIGHWAY PER
2014	1166-12-86	07/08/14	303	LET	RECST	0.140	IH 039	STEVENS POINT - WAUSAU	\$0 - \$99,999
								BUS 51 INTERCHANGE	
								CONSTR/LOCAL UTILITY	
								BACKBONE	STP <5K POP - MAP 21
2014	1166-12-91	03/25/14	303	SFA	MISC	0.870	IH 039	STEVENS POINT - WAUSAU	\$0 - \$99,999
								BUS 51 INTERCHANGE	
								TRAFFIC MITIGATION	
								BACKBONE	NON-FEDERAL
2015	1166-12-87	08/25/15	303	MIS	MISC	0.870	IH 039	STEVENS POINT - WAUSAU	\$0 - \$99,999
								BUS 51 INTERCHANGE	
								RECSTR/LOCAL ELECTRIC UTILITY	
								BACKBONE	NON-FEDERAL
2014	6999-11-76	06/25/14	290	LLC	MISC	0.000	NON HWY	WI RIVERWOODS MULTI USE TRAIL	\$250,000 - \$499,999
								CITY OF MOSINEE	
								CONSTRUCTION/BPFP	
								BICYCLE AND PEDESTRIAN FACILITIES	NON-FEDERAL
2014	6999-11-77	06/25/14	290	LLC	MISC	0.000	NON HWY	OLD HWY 51 MULTI USE PATH	\$500,000 - \$749,999
								VILLAGE OF KRONENWETTER	

**2014-2017 FINAL STIP Project Listing
NC Region
MARATHON County**

Year	Project	Schd Dt	Pgm	Contract Type	Concept	Net Miles	HWY	Project Description WISDOT Program	Estimate Anticipated Funding
								CONSTRUCTION/BPPF	
								BICYCLE AND PEDESTRIAN FACILITIES	STP-ENHANCEMENT S-LU
2015	6999-11-75	06/25/15	290	LLC	MISC	0.000	NON HWY	BIRCH STR MULTI USE PATH EXTENSION	\$500,000 - \$749,999
								VILLAGE OF WESTON	
								CONSTRUCTION/TE	
								LOCAL ENHANCEMENTS	STP-ENHANCEMENT S-LU
	1620-03-00		303	I/E	RESURF	1.250	STH 013	C MARSHFIELD, VETERANS PARKWAY	\$100,000 - \$249,999
								MCMILLAN STREET TO MANN STREET	
								DESIGN/RESURFACE	
								STATE 3R	NAT'L HWY SYSTEM
	1009-45-36		303	I/E	BRSHRM	0.130	STH 029	VARIOUS STRUCTURES MARATHON COUNTY	\$100,000 - \$249,999
								VARIOUS STRUCTURES	
								DESIGN/BRSHRM	
								BACKBONE	NON-FEDERAL
	1053-02-07		303	I/E	PVRPLA	2.450	STH 029	ABBOTSFORD - WAUSAU	\$100,000 - \$249,999
								MARTIN LANE TO 152ND AVENUE	
								DESIGN/PAVEMENT REPLACEMENT	
								BACKBONE	NAT'L HWY SYSTEM
	1053-02-09		303	I/E	RECST	1.340	STH 029	WAUSAU - WITTENBERG	\$500,000 - \$749,999
								US 51 TO BUS 51, WB	
								DESIGN, RECONSTRUCT	
								BACKBONE	NAT'L HWY SYSTEM
	1053-03-01		303	I/E	BRRHB	0.480	STH 029	WAUSAU - WITTENBERG	\$250,000 - \$499,999
								WISCONSIN RIVER BRIDGE B-37-0136	
								DESIGN/BRIDGE REHAB	
								BACKBONE	NAT'L HWY SYSTEM
	1053-04-07		303	I/E	RESURF	3.670	STH 029	ABBOTSFORD - WAUSAU	\$100,000 - \$249,999

**2014-2017 FINAL STIP Project Listing
NC Region
MARATHON County**

Year	Project	Schd Dt	Pgm	Contract Type	Concept	Net Miles	HWY	Project Description WISDOT Program	Estimate Anticipated Funding
								STH 107 TO CTH O	
								DESIGN/RESURFACE	
								BACKBONE	NAT'L HWY SYSTEM
	1053-04-09		303	I/E	RECST	0.750	STH 029	MARATHON CITY - WAUSAU	\$100,000 - \$249,999
								128TH STREET TO 112TH STREET	
								DESIGN/RECONSTRUCT	
								BACKBONE	NAT'L HWY SYSTEM
	1053-04-10		303	I/E	RECST	1.630	STH 029	MARATHON CITY - WAUSAU	\$100,000 - \$249,999
								STH 107 TO 128TH STREET	
								DESIGN/RECONSTRUCT	
								BACKBONE	NAT'L HWY SYSTEM
	1053-04-37		303	I/E	RDMTN	3.670	STH 029	ABBOTSFORD - WAUSAU	\$100,000 - \$249,999
								STH 107 TO CTH O	
								DESIGN/PREVENTIVE MAINTENANCE	
								BACKBONE	NAT'L HWY SYSTEM
2014	1053-02-63	02/11/14	303	LET	BRSHRM	0.000	STH 029	ABBOTSFORD - WAUSAU	\$500,000 - \$749,999
								PORKY CRK& B EAU PLEINE B37-201,202	
								CONST/PREVENTIVE MAINT APRVL 2/3/11	
								BACKBONE	HWY SFE S-LU EXT
2014	1053-02-74	03/11/14	303	LET	PVRPLA	0.289	STH 029	WAUSAU - WITTENBERG	\$4,000,000 - \$4,999,999
								SUNRISE DRIVE TO BUSINESS 51	
								PAVEMENT REPLACEMENT/HSIP	
								BACKBONE	A/C - STP 5-200K PO
2014	1053-02-75	03/11/14	303	LET	BRRHB	0.217	STH 029	WAUSAU - WITTENBERG	\$15,000,000 - \$16,999,999
								B-37-0136, 0063,0140,0079	
								REDECK	
								BACKBONE	A/C - STP 5-200K PO

**2014-2017 FINAL STIP Project Listing
NC Region
MARATHON County**

Year	Project	Schd Dt	Pgm	Contract Type	Concept	Net Miles	HWY	Project Description WISDOT Program	Estimate Anticipated Funding
2014	1053-02-90	03/25/14	303	SFA	MISC	1.380	STH 029	WAUSAU - WITTENBERG	\$0 - \$99,999
								SUNRISE DRIVE TO BUSINESS 51	
								TRAFFIC MITIGATION	
								BACKBONE	NON-FEDERAL
2014	1053-07-24	08/25/14	303	R/E	RECSTE	0.790	STH 029	ABBOTSFORD - WAUSAU	\$500,000 - \$749,999
								BIG RIB RIVER BRIDGE TO STH 107	
								REAL ESTATE/RECONSTRUCT	
								BACKBONE	NON-FEDERAL
2014	1053-07-25	08/25/14	303	R/E	RECSTE	0.760	STH 029	ABBOTSFORD - WAUSAU	\$250,000 - \$499,999
								STH 107 TO 152ND AVENUE	
								LOCAL REAL ESTATE/RECONSTRUCT	
								BACKBONE	NON-FEDERAL
2014	1053-07-73	05/13/14	303	LET	BRRHB	0.060	STH 029	ABBOTSFORD - WAUSAU	\$250,000 - \$499,999
								BIG RIB RIVER BRIDGES B-37-114,115	
								CONST/BRIDGE REHAB	
								BACKBONE	NON-FEDERAL
2016	1053-02-60	01/12/16	303	LET	RDMTN	10.610	STH 029	WAUSAU - WITTENBERG	\$2,000,000 - \$2,999,999
								BUS 51 TO CTH Q	
								CONST/PM APPVAL 6/1/11 JOINT REPAIR	
								BACKBONE	NATIONAL HIGHWAY PER
2016	1053-07-74	07/12/16	303	LET	RECSTE	1.550	STH 029	ABBOTSFORD - WAUSAU	\$4,000,000 - \$4,999,999
								BIG RIB RIVER BRIDGE TO 152ND AVE	
								CONST/RECONSTRUCT	
								BACKBONE	NON-FEDERAL
2014	6999-03-59	05/25/14	303	R/R	RESURF	0.020	STH 052	C WAUSAU, HIGHWAY 52	\$100,000 - \$249,999
								17TH AVENUE TO FIRST STREET	
								RAIL WARNING DEVICES 182-029Y	

**2014-2017 FINAL STIP Project Listing
NC Region
MARATHON County**

Year	Project	Schd Dt	Pgm	Contract Type	Concept	Net Miles	HWY	Project Description WISDOT Program	Estimate Anticipated Funding
								STATE 3R	NATIONAL HIGHWAY PER
2015	6999-03-79	02/10/15	303	LET	RESURF	0.880	STH 052	C WAUSAU, HIGHWAY 52	\$2,000,000 - \$2,999,999
								17TH AVENUE TO 1ST AVENUE	
								CONST/RESURFACE	
								STATE 3R	NATIONAL HIGHWAY PER
2015	6999-03-80	02/10/15	303	LET	PVRPLA	0.250	STH 052	C WAUSAU, HIGHWAY 52	\$500,000 - \$749,999
								1ST AVENUE TO FIRST STREET	
								CONST/PAVEMENT REPLACEMENT	
								STATE 3R	NATIONAL HIGHWAY PER
2015	6999-03-81	02/10/15	303	LET	PVRPLA	0.120	STH 052	C WAUSAU, HIGHWAY 52	\$250,000 - \$499,999
								WISCONSIN RIVER TO MCCLELLAN ST, WB	
								CONST/PAVEMENT REPLACEMENT	
								STATE 3R	NATIONAL HIGHWAY PER
2014	9535-05-71	12/09/14	303	LET	RESURF	5.840	STH 097	STRATFORD - GOODRICH	\$1,000,000 - \$1,999,999
								STH 29 TO MUELLER STREET	
								CONST/RESURFACE	
								STATE 3R	STP <5K POP - MAP 21
2017	6370-01-75	01/10/17	303	LET	RESURF	1.220	STH 153	C MOSINEE, WESTERN, 4TH & MAIN	\$250,000 - \$499,999
								RANGELINE ROAD TO PINE STREET	
								CONST/RESURFACE	
								STATE 3R	STP <200,000 POPULAT
2014	1166-07-62	11/11/14	303	LET	BRSHRM	1.790	USH 051	STEVENS POINT - MERRILL	\$2,000,000 - \$2,999,999
								B-37-157, 161, 162, 165, 166	
								CONST/PREV MAINT APPRVL 2/3/11	
								BACKBONE	NATIONAL HIGHWAY PER
2015	1170-00-74	11/10/15	303	LET	BRRHB	0.630	USH 051	WAUSAU - MERRILL	\$6,000,000 - \$6,999,999
								B-37-155,158,159	

**2014-2017 FINAL STIP Project Listing
NC Region
MARATHON County**

Year	Project	Schd Dt	Pgm	Contract Type	Concept	Net Miles	HWY	Project Description WISDOT Program	Estimate Anticipated Funding
								CONST/BRIDGE REHAB	
								BACKBONE	NATIONAL HIGHWAY PER
2017	1170-01-75	11/14/17	303	LET	RESURF	8.720	USH 051	WAUSAU - MERRILL	\$6,000,000 - \$6,999,999
								DECATOR DRIVE TO LINCOLN CO LINE	
								CONST/RESURFACE	
								BACKBONE	NATIONAL HIGHWAY PER

**2014-2017 FINAL STIP Project Listing
NC Region
MARQUETTE County**

Year	Project	Schd Dt	Pgm	Contract Type	Concept	Net Miles	HWY	Project Description WISDOT Program	Estimate Anticipated Funding
	1166-04-12		303	I/E	RESURF	0.000	IH 039	PORTAGE - PACKWAUKEE	\$500,000 - \$749,999
								COLUMBIA CO. LINE TO CTH M	
								P/E, RESURFACE	
								BACKBONE	NATIONAL HIGHWAY PER
	1166-05-05		303	I/E	RESURF	0.000	IH 039	PACKWAUKEE - COLOMA	\$250,000 - \$499,999
								CTH M TO CTH Z	
								P/E, RESURFACE	
								BACKBONE	NATIONAL HIGHWAY PER
2014	1166-06-91	03/25/14	303	SFA	MISC	1.180	IH 039	PORTAGE - PACKWAUKEE	\$0 - \$99,999
								B-39-15,16,17,19,21	
								TRAFFIC MITIGATION	
								BACKBONE	NON-FEDERAL
2015	1166-07-61	08/11/15	303	LET	BRSHRM	0.460	IH 039	PACKWAUKEE - COLOMA	\$750,000 - \$999,999
								B-39-30,31,32,34,36	
								PREVENTATIVE MAINTENANCE	
								BACKBONE	NATIONAL HIGHWAY PER
2015	1166-07-76	07/14/15	303	LET	BRRPL	1.230	IH 039	PACKWAUKEE - COLOMA	\$7,000,000 - \$7,999,999
								B-39-9,10,26,27,28,29	
								BRIDGE REPLACEMENT	
								BACKBONE	NATIONAL HIGHWAY PER
2017	1160-00-80	08/08/17	303	LET	RESURF	1.180	IH 039	ENDEAVOR - COLOMA	\$0 - \$99,999
								STH 82 NB RAMPS TO SB RAMPS	
								CONSTR/RESURFACE	
								BACKBONE	NATIONAL HIGHWAY PER
	6150-01-34		303	I/E	RDMTN	0.190	STH 022	C OF MONTELLO, E MONTELLO STREET	\$0 - \$99,999
								N JCT STH 23 TO FERN DRIVE	
								DESIGN, PREVENTATIVE MAINTENANCE	

**2014-2017 FINAL STIP Project Listing
NC Region
MARQUETTE County**

Year	Project	Schd Dt	Pgm	Contract Type	Concept	Net Miles	HWY	Project Description WISDOT Program	Estimate Anticipated Funding
								STATE 3R	NON-FEDERAL
2015	6150-01-27	12/25/15	303	R/E	RECST	0.190	STH 022	C MONTELLO, CHURCH STREET	\$0 - \$99,999
								N JCT STH 23 TO PARK STREET	
								REAL ESTATE/RECONSTRUCT	
								STATE 3R	NON-FEDERAL
2015	6150-01-76	07/14/15	303	LET	RESURF	13.560	STH 022	MONTELLO - WAUTOMA	\$3,000,000 - \$3,999,999
								PARK STREET TO CTH JJ	
								CONST/RESURFACE	
								STATE 3R	STP <5K POP - MAP 21
2017	6054-05-75	01/10/17	303	LET	RESURF	1.220	STH 022	C MONTELLO, MAIN & MONTELLO STS.	\$250,000 - \$499,999
								5TH STREET TO N JCT STH 23	
								RESURFACE	
								STATE 3R	STP <200,000 POPULAT
2017	6054-06-73	09/12/17	303	LET	RESURF	5.180	STH 022	STH 60 - MONTELLO	\$1,000,000 - \$1,999,999
								B-39-0062 TO 5TH STREET	
								RESURFACE	
								STATE 3R	STP <200,000 POPULAT
2017	6150-00-61	07/11/17	303	LET	BRSHRM	0.040	STH 022	C MONTELLO, MAIN STREET	\$250,000 - \$499,999
								FOX & MONTELLO RIVER BR B-39-49,51	
								CONSTR/SCOUR MITIGATION	
								SHR BRIDGES	NON-FEDERAL
2014	1430-00-27	08/25/14	303	R/E	RECST	0.130	STH 023	MONTELLO, UNDERWOOD AVENUE	\$100,000 - \$249,999
								PARK STREET - WEST STREET	
								REAL ESTATE/RECONSTRUCT	
								STATE 3R	NON-FEDERAL
2015	1430-00-29	07/25/15	303	R/E	RECST	0.500	STH 023	C MONTELLO, UNDERWOOD AVENUE	\$500,000 - \$749,999
								MORNINGSIDE COURT TO PARK STREET	

**2014-2017 FINAL STIP Project Listing
NC Region
MARQUETTE County**

Year	Project	Schd Dt	Pgm	Contract Type	Concept	Net Miles	HWY	Project Description WISDOT Program	Estimate Anticipated Funding
								REAL ESTATE, RECONSTRUCT	
								STATE 3R	NON-FEDERAL
2017	1430-00-77	11/14/17	303	LET	RECST	0.130	STH 023	MONTELLO, UNDERWOOD AVENUE	\$500,000 - \$749,999
								PARK STREET - WEST STREET	
								CONST/RECONSTRUCT	
								STATE 3R	STP <5K POP - MAP 21
2017	1430-00-79	11/14/17	303	LET	RECST	0.500	STH 023	C MONTELLO, UNDERWOOD AVENUE	\$1,000,000 - \$1,999,999
								MORNINGSIDE COURT TO PARK STREET	
								CONST/RECONSTRUCTION	
								STATE 3R	STP <5K POP - MAP 21
2017	1430-00-82	08/08/17	303	LET	RESURF	0.260	STH 023	ENDEAVOR - PRINCETON	\$0 - \$99,999
								IH39 TO 8TH COURT	
								CONST/RESURFACE	
								STATE 3R	STP <200,000 POPULAT
2017	1430-00-87	11/14/17	303	LET	RECST	0.130	STH 023	MONTELLO, UNDERWOOD AVENUE	\$0 - \$99,999
								PARK STREET - WEST STREET	
								CONST/RECONSTRUCT/LOCAL UTILITY	
								STATE 3R	NON-FEDERAL
2017	1430-00-50	05/25/17	303	R/R	RESURF	0.330	STH 082	MAUSTON - IH39	\$0 - \$99,999
								ABBOTT STREET TO IH39	
								RAIL CROSSING SURFACE	
								STATE 3R	NON-FEDERAL
2017	1430-00-80	08/08/17	303	LET	RESURF	4.530	STH 082	MAUSTON - IH39	\$1,000,000 - \$1,999,999
								ABBOTT STREET TO IH39	
								CONST/RESURFACE	
								STATE 3R	STP <200,000 POPULAT
2014	1009-45-68	07/09/14	303	LET	RDMTN	22.760	VAR HWY	NORTH CENTRAL REGION ROUT & SEAL	\$250,000 - \$499,999

**2014-2017 FINAL STIP Project Listing
 NC Region
 MARQUETTE County**

Year	Project	Schd Dt	Pgm	Contract Type	Concept	Net Miles	HWY	Project Description WISDOT Program	Estimate Anticipated Funding
								VARIOUS COUNTIES	
								CONSTR/PVT MAINT DTIM APPRVL 7/3/13	
								BACKBONE	NATIONAL HIGHWAY PER

**2014-2017 FINAL STIP Project Listing
NC Region
MENOMINEE County**

Year	Project	Schd Dt	Pgm	Contract Type	Concept	Net Miles	HWY	Project Description WISDOT Program	Estimate Anticipated Funding
2015	9650-17-20	04/25/15	303	R/E	RECST	2.740	STH 047	SHAWANO - NEOPIT	\$100,000 - \$249,999
								DUQUAINE RD TO N JCT OF CTH VV	
								REAL ESTATE/RECONSTRUCT	
								STATE 3R	NON-FEDERAL
2016	9650-17-71	04/12/16	303	LET	RECST	0.650	STH 047	SHAWANO - NEOPIT	\$2,000,000 - \$2,999,999
								SHAWANO CO LINE TO DUQUAINE ROAD	
								CONST/RECONSTRUCT	
								STATE 3R	STP <5K POP - MAP 21

**2014-2017 FINAL STIP Project Listing
NC Region
NORTH CENTRAL REGION WIDE County**

Year	Project	Schd Dt	Pgm	Contract Type	Concept	Net Miles	HWY	Project Description WISDOT Program	Estimate Anticipated Funding
	1009-44-30		303	I/E	RDMTN	0.000	VAR HWY	REGION WIDE CULVERT REPLACEMENT	\$0 - \$99,999
								VARIOUS HIGHWAYS	
								DESIGN SHRM	
								STATE 3R	NON-FEDERAL
	1009-45-00		303	I/E	BRRPL	0.890	VAR HWY	REGIONWIDE BRIDGE/CULVRT REPLACEMNT	\$100,000 - \$249,999
								LOCATIONS ON STN PER ANNUAL PLAN	
								DESIGN/REPLACEMENT	
								SHR BRIDGES	NON-FEDERAL
2014	1009-41-01	06/25/14	303	C/E	MISC	0.000	VAR HWY	PLACEHOLDER FY 2014	\$500,000 - \$749,999
								NC Region SHR	
								LEVEL OF EFFORT	
								STATE 3R	NON-FEDERAL
2014	1009-41-02	06/25/14	302	C/E	MISC	0.000	VAR HWY	PLACEHOLDER FY 2014	\$100,000 - \$249,999
								NC Region MAJOR	
								LEVEL OF EFFORT	
								MAJORS	NON-FEDERAL
2014	1009-41-53	06/25/14	303	LFA	RDMTN	0.000	VAR HWY	NC MAINTENANCE (LFA/STATE) LOE	\$500,000 - \$749,999
								FY 2014	
								STATE 3R	NON-FEDERAL
2014	1009-43-61	04/08/14	303	LET	RDMTN	0.000	VAR HWY	REGION WIDE CULVERT REPLACEMENT	\$1,000,000 - \$1,999,999
								LOCATIONS ON STN PER ANNUAL PLAN	
								CONST/PREV MAINT APPROVAL 6/1/11	
								STATE 3R	REDISTRIB CERTAIN AU
2014	1009-43-65	07/08/14	303	LET	RDMTN	138.400	VAR HWY	NC REGION CENTERLINE PRESERVATION	\$500,000 - \$749,999
								VARIOUS COUNTIES	
								CONST/RDMTN STATE FUND APRVL 8/2/13	

2014-2017 FINAL STIP Project Listing
NC Region
NORTH CENTRAL REGION WIDE County

Year	Project	Schd Dt	Pgm	Contract Type	Concept	Net Miles	HWY	Project Description WISDOT Program	Estimate Anticipated Funding
								STATE 3R	NON-FEDERAL
2015	1009-41-36	06/25/15	303	MIS	MISC	0.000	VAR HWY	TECHNICAL SERVICES LEVEL OF EFFORT	\$1,000,000 - \$1,999,999
								FY 2015	
								STATE 3R	NON-FEDERAL
2015	1009-41-56	06/25/15	303	LFA	RDMTN	0.000	VAR HWY	NC MAINTENANCE (LFA/STATE) LOE	\$750,000 - \$999,999
								FY 2015	
								STATE 3R	NON-FEDERAL
2015	1009-41-87	06/25/15	303	MIS	RDMTN	0.000	VAR HWY	NC REGION JOINT & CRACK SEAL LOE	\$1,000,000 - \$1,999,999
								FY 2015	
								STATE 3R	NON-FEDERAL
2015	1009-43-63	12/08/15	303	LET	RDMTN	0.410	VAR HWY	REGION WIDE CULVERT REPLACEMENT	\$500,000 - \$749,999
								VARIOUS HIGHWAYS	
								SHRM	
								STATE 3R	NON-FEDERAL
2016	1009-41-03	06/25/16	303	LFA	RDMTN	0.000	VAR HWY	NC MAINTENANCE (LFA/STATE) LOE	\$750,000 - \$999,999
								FY 2016	
								STATE 3R	NON-FEDERAL
2016	1009-41-37	06/25/16	303	MIS	MISC	0.000	VAR HWY	TECHNICAL SERVICES LEVEL OF EFFORT	\$1,000,000 - \$1,999,999
								FY 2016	
								STATE 3R	NON-FEDERAL
2016	1009-41-82	06/25/16	303	MIS	RDMTN	0.000	VAR HWY	NC REGION JOINT & CRACK SEAL LOE	\$1,000,000 - \$1,999,999
								FY 2016	

**2014-2017 FINAL STIP Project Listing
NC Region
NORTH CENTRAL REGION WIDE County**

Year	Project	Schd Dt	Pgm	Contract Type	Concept	Net Miles	HWY	Project Description WISDOT Program	Estimate Anticipated Funding
								STATE 3R	NON-FEDERAL
2016	1009-43-64	12/13/16	303	LET	RDMTN	0.000	VAR HWY	REGION WIDE CULVERT REPLACEMENT	\$500,000 - \$749,999
								VARIOUS HIGHWAYS	
								SHRM	
								STATE 3R	NON-FEDERAL
2017	1009-40-98	06/25/17	303	LFA	RDMTN	0.000	VAR HWY	NC MAINTENANCE (LFA/STATE) LOE	\$750,000 - \$999,999
								FY 2017	
								STATE 3R	NON-FEDERAL
2017	1009-41-38	06/25/17	303	MIS	MISC	0.000	VAR HWY	TECHNICAL SERVICES LEVEL OF EFFORT	\$2,000,000 - \$2,999,999
								FY 2017	
								STATE 3R	NON-FEDERAL
2017	1009-41-83	06/25/17	303	MIS	RDMTN	0.000	VAR HWY	NC REGION JOINT & CRACK SEAL LOE	\$1,000,000 - \$1,999,999
								FY 2017	
								STATE 3R	NON-FEDERAL
2017	1009-44-60	12/12/17	303	LET	RDMTN	0.000	VAR HWY	REGION WIDE CULVERT REPLACEMENT	\$500,000 - \$749,999
								VARIOUS HIGHWAYS	
								SHRM	
								STATE 3R	NON-FEDERAL
2017	1009-45-70	09/12/17	303	LET	BRRPL	0.890	VAR HWY	REGIONWIDE BRIDGE/CULVRT REPLACEMNT	\$1,000,000 - \$1,999,999
								LOCATIONS ON STN PER ANNUAL PLAN	
								CONST/REPLACEMENT	
								SHR BRIDGES	NATIONAL HIGHWAY PER

**2014-2017 FINAL STIP Project Listing
NC Region
ONEIDA County**

Year	Project	Schd Dt	Pgm	Contract Type	Concept	Net Miles	HWY	Project Description WISDOT Program	Estimate Anticipated Funding
2015	9455-04-70	01/13/15	206	LET	RECST	0.830	CTH J	MINOCQUA - WOODRUFF	\$1,000,000 - \$1,999,999
								USH 51 TO STH 47	
								CONST/RECONSTRUCT	
								STP RURAL	STP <5K POP - MAP 21
2015	9070-05-71	06/25/15	290	LLC	MISC	0.000	LOC STR	BOARDWALK PLAZA STREETSCAPING	\$250,000 - \$499,999
								DOWNTOWN MINOCQUA	
								CONST/MISC LANDSCAPING ENHANCEMENT	
								LOCAL ENHANCEMENTS	STP-ENHANCEMENT S-LU
2015	9883-06-70	06/25/15	290	LLC	MISC	0.000	LOC STR	THREE LAKES SAFE ROUTES TO SCHOOL	\$100,000 - \$249,999
								SIDEWALK AND MULTI USE PATH	
								CONST/SRTS	
								SAFE ROUTES TO SCHOOL	SAFE ROUTES TO SCHOO
2014	9070-05-02	03/25/14	290	M/E	MISC	0.000	NON HWY	MINOCQUA BICYCLE/PED FACILITY	\$100,000 - \$249,999
								TOWN OF MINOCQUA	
								DESIGN/MISC BIKE/PED BPPF	
								BICYCLE AND PEDESTRIAN FACILITIES	NON-FEDERAL
2015	9070-05-72	06/25/15	290	LLC	MISC	0.000	NON HWY	MINOCQUA BICYCLE/PED FACILITY	\$250,000 - \$499,999
								TOWN OF MINOCQUA	
								CONST/MISC BIKE/PED BPPF	
								BICYCLE AND PEDESTRIAN FACILITIES	STP-ENHANCEMENT S-LU
2014	1580-30-21	08/25/14	303	R/E	PVRPLA	3.970	USH 008	PRENTICE - BRADLEY	\$100,000 - \$249,999
								CTH YY TO TRACY ROAD	
								REAL ESTATE/PAVEMENT REPLACEMENT	
								STATE 3R	NON-FEDERAL
2014	1595-09-60	09/09/14	303	LET	RDMTN	10.530	USH 008	BRADLEY - RHINELANDER	\$3,000,000 - \$3,999,999
								GATEWOOD HEIGHTS RD TO N RIFLE ROAD	
								CONST/PREV MAINT APPROVAL 5/16/11	

**2014-2017 FINAL STIP Project Listing
NC Region
ONEIDA County**

Year	Project	Sch Dt	Pgm	Contract Type	Concept	Net Miles	HWY	Project Description WISDOT Program	Estimate Anticipated Funding
								STATE 3R	NATIONAL HIGHWAY PER
	1170-16-31		303	I/E	RDMTN	2.220	USH 051	TOMAHAWK - MINOCQUA	\$100,000 - \$249,999
								CTH Y TO ONEIDA STREET	
								DESIGN/MILL OVERLAY/PM APRVL 5-7-13	
								STATE 3R	NATIONAL HIGHWAY PER
	1177-11-02		303	I/E	RECST	2.220	USH 051	TOMAHAWK - MINOCQUA	\$500,000 - \$749,999
								CTH Y TO ONEIDA STREET	
								DESIGN/RECONSTRUCT	
								STATE 3R	NAT'L HWY SYSTEM
2014	1170-16-91	04/25/14	303	SFA	MISC	1.590	USH 051	TOMAHAWK - MINOCQUA	\$0 - \$99,999
								USH 8 TO CTH L	
								TRAFFIC MITIGATION/1170-16-70	
								STATE 3R	NON-FEDERAL
2014	1174-10-82	06/25/14	303	MIS	RECST	0.000	USH 051	MINOCQUA - WOODRUFF	\$0 - \$99,999
								OLD HWY 70 TO 3RD AVENUE	
								CONST/RECST/STREET LIGHTING	
								STATE 3R	NON-FEDERAL
2014	1177-11-23	06/25/14	303	R/E	BRRPL	0.040	USH 051	TOMAHAWK - MINOCQUA	\$100,000 - \$249,999
								BEARSKIN TRAIL STRUCTURE B-43-0276	
								REAL ESTATE/REPLACEMENT	
								SHR BRIDGES	NON-FEDERAL
2016	1177-11-70	01/12/16	303	LET	RECST	5.390	USH 051	TOMAHAWK - MINOCQUA	\$10,000,000 - \$10,999,999
								ROCKY RUN ROAD TO CTH Y	
								CONST/RECONSTRUCT	
								STATE 3R	NATIONAL HIGHWAY PER
2016	1177-11-71	01/12/16	303	LET	BRRPL	0.000	USH 051	TOMAHAWK - MINOCQUA	\$750,000 - \$999,999
								BEARSKIN TRAIL STRUCTURE B-43-0276	

**2014-2017 FINAL STIP Project Listing
NC Region
ONEIDA County**

Year	Project	Schd Dt	Pgm	Contract Type	Concept	Net Miles	HWY	Project Description WISDOT Program	Estimate Anticipated Funding
								CONST/REPLACEMENT	
								SHR BRIDGES	NON-FEDERAL
2017	1170-19-60	07/11/17	303	LET	RDMTN	0.590	USH 051	MINOCQUA - MANITOWISH	\$500,000 - \$749,999
								MINOCQUA BRIDGE TO LAKESHORE DRIVE	
								CONST/PREV MAINT APPROVAL 6/1/11	
								STATE 3R	NATIONAL HIGHWAY PER

**2014-2017 FINAL STIP Project Listing
NC Region
OUTAGAMIE County**

Year	Project	Schd Dt	Pgm	Contract Type	Concept	Net Miles	HWY	Project Description WISDOT Program	Estimate Anticipated Funding
	1140-00-06		303	I/E	RECST	7.080	USH 045	WINCHESTER - NEW LONDON	\$1,000,000 - \$1,999,999
								CTH W TO CTH D	
								DESIGN/RECONSTRUCT	
								STATE 3R	STP <5K POP - MAP 21
2014	6430-07-40	07/25/14	303	UTL	RECOND	0.910	USH 045	WINCHESTER - NEW LONDON	\$0 - \$99,999
								CTH W TO CTH D	
								UTL/RECOND 6430-07-71	
								STATE 3R	NON-FEDERAL

**2014-2017 FINAL STIP Project Listing
NC Region
PORTAGE County**

Year	Project	Schd Dt	Pgm	Contract Type	Concept	Net Miles	HWY	Project Description WISDOT Program	Estimate Anticipated Funding
2014	6414-00-40	07/25/14	303	UTL	RECST	1.120	BUS 051	VILLAGE OF PLOVER, POST ROAD	\$0 - \$99,999
								GREEN DRIVE TO SPRINGVILLE DRIVE	
								UTL/PCL 201 PVR SANITARY 6414-00-78	
								STATE 3R	NON-FEDERAL
2014	6414-00-41	07/25/14	303	UTL	RECST	1.120	BUS 051	VILLAGE OF PLOVER, POST ROAD	\$0 - \$99,999
								GREEN DRIVE TO SPRINGVILLE DRIVE	
								UTL/PCL 210 AT&T 6414-00-78	
								STATE 3R	NON-FEDERAL
2014	6414-00-42	07/25/14	303	UTL	RECST	1.120	BUS 051	VILLAGE OF PLOVER, POST ROAD	\$0 - \$99,999
								GREEN DRIVE TO SPRINGVILLE DRIVE	
								UTL/PCL 220 WPS GAS 6414-00-78	
								STATE 3R	NON-FEDERAL
2014	6414-00-43	07/25/14	303	UTL	RECST	1.120	BUS 051	VILLAGE OF PLOVER, POST ROAD	\$0 - \$99,999
								GREEN DRIVE TO SPRINGVILLE DRIVE	
								UTL/PCL 221 WPS ELEC 6414-00-78	
								STATE 3R	NON-FEDERAL
2014	6414-00-44	07/25/14	303	UTL	RECST	1.120	BUS 051	VILLAGE OF PLOVER, POST ROAD	\$0 - \$99,999
								GREEN DRIVE TO SPRINGVILLE DRIVE	
								UTL/PCL 250 CHARTER COMM 6414-00-78	
								STATE 3R	NON-FEDERAL
2015	1009-40-26	04/25/15	303	JTP	MISC	0.000	BUS 051	VILLAGE OF PLOVER, POST ROAD	\$100,000 - \$249,999
								GREEN DRIVE TO TOMMY'S TURNPIKE	
								JURISDICTIONAL TRANSFER PAYMENT	
								STATE 3R	NON-FEDERAL
2015	1009-40-27	04/25/15	303	JTP	MISC	0.000	BUS 051	VILLAGE OF WHITING, POST ROAD	\$100,000 - \$249,999
								TOMMY'S TURNPIKE TO MINNESOTA AVE	
								JURISDICTIONAL TRANSFER PAYMENT	

**2014-2017 FINAL STIP Project Listing
NC Region
PORTAGE County**

Year	Project	Schd Dt	Pgm	Contract Type	Concept	Net Miles	HWY	Project Description WISDOT Program	Estimate Anticipated Funding
								STATE 3R	NON-FEDERAL
2015	6414-00-78	12/08/15	303	LET	RECST	1.120	BUS 051	VILLAGE OF PLOVER, POST ROAD	\$7,000,000 - \$7,999,999
								GREEN DRIVE TO SPRINGVILLE DRIVE	
								JT RECONSTRUCTION	
								STATE 3R	NATIONAL HIGHWAY PER
2017	6414-00-80	09/12/17	303	LET	RECST	0.580	BUS 051	VILLAGE OF WHITING, POST ROAD	\$6,000,000 - \$6,999,999
								TOMMY'S TURNPIKE TO ELM STREET	
								JT RECONSTRUCTION	
								STATE 3R	NATIONAL HIGHWAY PER
2017	6414-00-81	09/12/17	303	LET	RECST	0.530	BUS 051	VILLAGE OF WHITING, POST ROAD	\$5,000,000 - \$5,999,999
								ELM STREET TO MINNESOTA AVENUE	
								JT RECONSTRUCTION	
								STATE 3R	STP 5-200K POP - MAP
2014	6796-01-70	04/08/14	205	LET	BRRPL	0.080	CTH X	CTH DB - MARATHON COUNTY LINE	\$500,000 - \$749,999
								LITTLE EAU CLAIRE RVR BRDG B49-0174	
								CONST/REPLACEMENT	
								LOCAL BRIDGES	BRIDGE 85% ON/OFF S-
	1166-00-09		303	I/E	RESURF	0.000	IH 039	STEVENS POINT - WAUSAU	\$100,000 - \$249,999
								N 2ND ST TO CTH X	
								P/E, RESURFACE	
								BACKBONE	NATIONAL HIGHWAY PER
	1166-00-11		303	I/E	RESURF	0.000	IH 039	STEVENS POINT - WAUSAU	\$250,000 - \$499,999
								CTH X TO STH 34	
								P/E, RESURFACE	
								BACKBONE	NATIONAL HIGHWAY PER
	1166-05-14		303	I/E	BRRHB	0.650	IH 039	PLAINFIELD - STEVENS POINT	\$100,000 - \$249,999
								CTH HH BRIDGE, B-49-0021	

**2014-2017 FINAL STIP Project Listing
NC Region
PORTAGE County**

Year	Project	Schd Dt	Pgm	Contract Type	Concept	Net Miles	HWY	Project Description WISDOT Program	Estimate Anticipated Funding
								DESIGN, BRIDGE REHAB	
								BACKBONE	INTERSTATE MAINTENAN
	1166-13-01		303	I/E	RECSTE	11.130	IH 039	PLAINFIELD - STEVENS POINT	\$2,000,000 - \$2,999,999
								STH 54 TO N 2ND STREET	
								DESIGN/RECONSTRUCTION	
								BACKBONE	NATIONAL HIGHWAY PER
2014	1166-08-23	09/25/14	303	R/E	RECST	0.190	IH 039	C STEVENS POINT, STANLEY STREET	\$750,000 - \$999,999
								GREEN AVENUE TO IH 39 NB RAMPS	
								REAL ESTATE/RECONSTR	
								BACKBONE	NON-FEDERAL
2014	1166-08-41	03/25/14	303	UTL	BRRPL	0.350	IH 039	PLAINFIELD - STEVENS POINT	\$0 - \$99,999
								RESERVE ST BRIDGE B-49-31,B-49-39	
								UTL/ST POINT SANITARY 1166-08-72	
								BACKBONE	NON-FEDERAL
2014	1166-08-42	03/25/14	303	UTL	BRRPL	0.350	IH 039	PLAINFIELD - STEVENS POINT	\$0 - \$99,999
								RESERVE ST BRIDGE B-49-31,B-49-39	
								UTL/STEVENS POINT WATER 1166-08-72	
								BACKBONE	NON-FEDERAL
2014	1166-08-43	03/25/14	303	UTL	BRRPL	0.350	IH 039	PLAINFIELD - STEVENS POINT	\$0 - \$99,999
								RESERVE ST BRIDGE B-49-31,B-49-39	
								UTL/AT&T 1166-08-72	
								BACKBONE	NON-FEDERAL
2014	1166-08-72	08/12/14	303	LET	BRRPL	0.335	IH 039	PLAINFIELD - STEVENS POINT	\$4,000,000 - \$4,999,999
								RESERVE ST BRIDGE B-49-31,B-49-39	
								CONSTR/BRIDGE REPLACEMENT	
								BACKBONE	NATIONAL HIGHWAY PER
2014	1166-08-82	08/12/14	303	LET	BRRPL	0.350	IH 039	PLAINFIELD - STEVENS POINT	\$250,000 - \$499,999

**2014-2017 FINAL STIP Project Listing
NC Region
PORTAGE County**

Year	Project	Schd Dt	Pgm	Contract Type	Concept	Net Miles	HWY	Project Description WISDOT Program	Estimate Anticipated Funding
								RESERVE ST BRIDGE B-49-31,B-49-39	
								CONSTR/BRIDGE REPLACEMENT LOCAL UTL	
								BACKBONE	NATIONAL HIGHWAY PER
2014	1166-12-20	06/25/14	303	R/E	RECOND	0.270	IH 039	PLAINFIELD - STEVENS POINT	\$3,000,000 - \$3,999,999
								CTH B INTERCHANGE	
								REAL ESTATE	
								BACKBONE	NON-FEDERAL
2015	1166-08-73	07/14/15	303	LET	BRSHRM	0.350	IH 039	PLAINFIELD - STEVENS POINT	\$500,000 - \$749,999
								STANLEY STREET BRIDGE B-49-29,30	
								BRIDGE REHAB	
								BACKBONE	NATIONAL HIGHWAY PER
2016	1166-05-79	09/13/16	303	LET	RESURF	18.820	IH 039	PLAINFIELD - STEVENS POINT	\$4,000,000 - \$4,999,999
								CTH O TO STH 54	
								RESURFACE	
								BACKBONE	NATIONAL HIGHWAY PER
2016	1166-06-25	09/25/16	303	R/E	BRNEW	0.020	IH 039	PLAINFIELD - STEVENS POINT	\$100,000 - \$249,999
								USH 10 B490024 & NEW PEDESTRIAN BR	
								REAL ESTATE/BRIDGE REHAB/NEW BRIDGE	
								BACKBONE	NON-FEDERAL
2016	1166-06-80	01/12/16	303	LET	BRRHB	1.140	IH 039	PLAINFIELD - STEVENS POINT	\$1,000,000 - \$1,999,999
								B-49-18,19,22,23	
								CONST/BRIDGE REHAB	
								BACKBONE	NATIONAL HIGHWAY PER
2017	1166-00-61	08/08/17	303	LET	BRSHRM	4.260	IH 039	PLAINFIELD - STEVENS POINT	\$2,000,000 - \$2,999,999
								B-49-7,8,9,10,42,43,44,45-49,50	
								CONST/BRSHRM	
								BACKBONE	NATIONAL HIGHWAY PER

**2014-2017 FINAL STIP Project Listing
NC Region
PORTAGE County**

Year	Project	Schd Dt	Pgm	Contract Type	Concept	Net Miles	HWY	Project Description WISDOT Program	Estimate Anticipated Funding
2017	1166-12-21	03/25/17	303	R/E	RECST	1.310	IH 039	PLAINFIELD - STEVENS POINT	\$500,000 - \$749,999
								USH 10 TO STH 66	
								RE/RECONSTRUCTION	
								BACKBONE	NON-FEDERAL
2017	1166-12-70	08/08/17	303	LET	RECOND	0.270	IH 039	PLAINFIELD - STEVENS POINT	\$9,000,000 - \$9,999,999
								CTH B INTERCHANGE	
								CONSTR/RECONSTRUCTION	
								BACKBONE	NATIONAL HIGHWAY PER
2017	1166-12-71	08/08/17	303	LET	BRRHB	0.360	IH 039	PLAINFIELD - STEVENS POINT	\$500,000 - \$749,999
								STH 54 INTERCHANGE B-49-0013	
								CONSTR/BRIDGE OVERLAY	
								BACKBONE	NATIONAL HIGHWAY PER
2017	1166-12-80	12/12/17	303	LET	RESURF	11.080	IH 039	PLAINFIELD - STEVENS POINT	\$9,000,000 - \$9,999,999
								STH 54 TO NORTH 2ND STREET	
								CONST/RESURFACE	
								BACKBONE	NATIONAL HIGHWAY PER
2014	6811-01-71	06/25/14	209	LLC	RECST	0.000	LOC STR	JAYTINA/INTEVATION FOOD GROUP LLC	\$0 - \$99,999
								FOREMOST RD & STH 54, V PLOVER	
								TEA;INTERSECTION IMPROVEMENT	
								TRANS ECONOMIC ASSISTANCE (TEA)	NON-FEDERAL
2014	6811-01-72	06/25/14	209	LLC	RECST	0.000	LOC STR	JAYTINA/INTEVATION FOOD GROUP LLC	\$0 - \$99,999
								GRANT AVENUE & STH 54, V PLOVER	
								TEA;INTERSECTION IMPROVEMENT	
								TRANS ECONOMIC ASSISTANCE (TEA)	NON-FEDERAL
2014	6290-03-25	02/25/14	303	R/E	RECST	0.000	NON HWY	PLAINFIELD - STEVENS POINT	\$250,000 - \$499,999
								IH39 TO CTH K	
								PROTECTIVE PURCHASE	

**2014-2017 FINAL STIP Project Listing
NC Region
PORTAGE County**

Year	Project	Schd Dt	Pgm	Contract Type	Concept	Net Miles	HWY	Project Description WISDOT Program	Estimate Anticipated Funding
								BACKBONE	NON-FEDERAL
2017	6340-00-72	07/11/17	303	LET	BRRHB	0.060	STH 034	WISCONSIN RAPIDS - KNOWLTON	\$1,000,000 - \$1,999,999
								LITTLE EAU PLEINE RIVER BR B-49-92	
								CONSTR/BR REHAB/PEIR REPLACEMENT	
								SHR BRIDGES	NON-FEDERAL
2014	1520-02-71	09/09/14	303	LET	MISC	0.050	STH 054	WISCONSIN RAPIDS - PLOVER	\$750,000 - \$999,999
								STH 54 & CTH U INTERSECTION	
								HSIP/PORTAGE & WOOD COUNTIES	
								SAFETY (REGULAR HSIP)	STP <5K POP - MAP 21
2014	6414-01-72	12/09/14	303	LET	MISC	0.140	STH 054	PLOVER - WAUPACA	\$1,000,000 - \$1,999,999
								MAPLE DRIVE INTERSECTION	
								HSIP; CONSTRUCTION	
								SAFETY (REGULAR HSIP)	HIGHWAY SAFETY IMP P
2014	6414-01-73	12/09/14	303	LET	MISC	0.140	STH 054	PLOVER - WAUPACA	\$0 - \$99,999
								MAPLE DRIVE INTERSECTION	
								HSIP; CONSTR; LOCAL UTILITY	
								SAFETY (REGULAR HSIP)	NON-FEDERAL
2014	6990-03-73	03/11/14	303	LET	MISC	0.000	STH 054	PLOVER - WAUPACA	\$250,000 - \$499,999
								STH 54 & CTH A INTERSECTION	
								HSIP; CONSTRUCTION	
								SAFETY (REGULAR HSIP)	HIGHWAY SAFETY IMP P
2014	6280-05-81	12/09/14	303	LET	RESURF	3.400	STH 066	STEVENS POINT - STH 49	\$750,000 - \$999,999
								DEER LANE TO E JCT CTH J	
								CONST/RESURFACE	
								STATE 3R	STP <5K POP - MAP 21
2014	6808-01-70	04/08/14	207	LET	MISC	0.330	TWN RD	T STOCKTON, OLD HWY 18	\$250,000 - \$499,999
								CN RAILROAD/BURBANK RD INTERSECTION	

**2014-2017 FINAL STIP Project Listing
NC Region
PORTAGE County**

Year	Project	Sch Dt	Pgm	Contract Type	Concept	Net Miles	HWY	Project Description WISDOT Program	Estimate Anticipated Funding
								CROSSING 692 529E	
								SAFETY - RAILROAD, ELIMINATION OF HAZARDS	RAIL HWY CROSS HAZ E
2015	6290-05-75	02/10/15	303	LET	RECOND	4.430	USH 010	STEVENS POINT - WAUPACA	\$3,000,000 - \$3,999,999
								COUNTRY CLUB DRIVE TO CTH J	
								CONST/RECONDITION B-49-24 REPAIR	
								BACKBONE	NATIONAL HIGHWAY PER
2014	4749-48-10	02/25/14	305	MIS	TOPM	0.000	VAR HWY	PORTAGE CO PAVEMENT MARKING TMA'S	\$100,000 - \$249,999
								LOCATIONS ON STN PER ANNUAL PLAN	
								TRAFFIC/PAVEMENT MARKING	
								STATE HIGHWAY OPERATIONS PROGRAM	SURFACE TRANS FLEX -

**2014-2017 FINAL STIP Project Listing
NC Region
PRICE County**

Year	Project	Schd Dt	Pgm	Contract Type	Concept	Net Miles	HWY	Project Description WISDOT Program	Estimate Anticipated Funding
2014	9476-00-70	04/08/14	206	LET	PVRPLA	4.040	CTH C	STH 86 - PRENTICE	\$1,000,000 - \$1,999,999
								STH 86 TO CLAUSEN ROAD	
								CONST/PVRPLA	
								STP RURAL	STP <5K POP - MAP 21
2017	1610-44-70	07/11/17	303	LET	RESURF	5.820	STH 013	PRENTICE - PARK FALLS	\$1,000,000 - \$1,999,999
								CTH A TO STH 111	
								CONST/RESURFACE	
								STATE 3R	NATIONAL HIGHWAY PER
2014	9070-03-71	12/09/14	303	LET	BRRHB	0.100	STH 070	FIFIELD - WOODRUFF	\$500,000 - \$749,999
								S FORK FLAMBEAU RVR BRDGE B-50-0004	
								CONST/BRIDGE REHAB	
								SHR BRIDGES	NON-FEDERAL
2014	9070-06-60	06/25/14	303	LFA	RDMTN	2.450	STH 070	FIFIELD - WOODRUFF	\$100,000 - \$249,999
								SMITH RAPIDS ROAD TO HEMLOCK ROAD	
								CONST/SHRM/LFA/OVERLAY	
								STATE 3R	NON-FEDERAL
2015	9240-08-70	08/11/15	303	LET	BRRPL	0.110	STH 182	PARK FALLS - SPRINGSTEAD	\$2,000,000 - \$2,999,999
								N FORK FLAMBEAU RVR BRDGE B-50-0082	
								CONST/BRIDGE REPLACEMENT	
								SHR BRIDGES	BRIDGE PROG 85% ON/O
2015	9240-08-71	08/11/15	303	LET	RESURF	0.610	STH 182	PARK FALLS - SPRINGSTEAD	\$1,000,000 - \$1,999,999
								STH 13 TO SAUNDERS AVENUE	
								CONST/RESURFACE	
								STATE 3R	STP <5K POP - MAP 21
2014	8717-00-70	05/13/14	205	LET	BRRPL	0.000	TWN RD	T CATAWBA, HOBBLER CREEK ROAD	\$250,000 - \$499,999
								HOBBLER CREEK BRIDGE B-50-0086	
								CONST/REPLACEMENT	

**2014-2017 FINAL STIP Project Listing
NC Region
PRICE County**

Year	Project	Schd Dt	Pgm	Contract Type	Concept	Net Miles	HWY	Project Description WISDOT Program	Estimate Anticipated Funding
								LOCAL BRIDGES	BRIDGE PROG 15% OFF
2014	1580-30-20	08/25/14	303	R/E	PVRPLA	6.500	USH 008	PRENTICE - BRADLEY	\$100,000 - \$249,999
								LUSTILA ROAD TO CTH YY	
								REAL ESTATE/PAVEMENT REPLACEMENT	
								STATE 3R	NON-FEDERAL
2015	1581-13-70	01/13/15	303	LET	RESURF	10.840	USH 008	HAWKINS - PRENTICE	\$3,000,000 - \$3,999,999
								RUSK CO LINE TO JUMP RIVER BRIDGE	
								CONST/RESURFACE	
								STATE 3R	NATIONAL HIGHWAY PER
2016	1580-29-70	07/12/16	303	LET	RESURF	7.690	USH 008	PRENTICE - BRADLEY	\$1,000,000 - \$1,999,999
								MILLER ROAD TO LUSTILA ROAD	
								CONST/RESURFACE	
								STATE 3R	NATIONAL HIGHWAY PER
2016	1581-14-70	12/13/16	303	LET	RESURF	6.210	USH 008	HAWKINS - PRENTICE	\$1,000,000 - \$1,999,999
								JUMP RIVER BRIDGE TO MILLER ROAD	
								CONST/RESURFACE	
								STATE 3R	NATIONAL HIGHWAY PER

**2014-2017 FINAL STIP Project Listing
NC Region
SHAWANO County**

Year	Project	Schd Dt	Pgm	Contract Type	Concept	Net Miles	HWY	Project Description WISDOT Program	Estimate Anticipated Funding
2014	6243-02-20	06/25/14	206	R/E	MISC	0.120	CTH G	CTH VV - STH 47	\$0 - \$99,999
								CTH G & STH 47 INTERSECTION	
								REAL ESTATE/INTERSECTION MOD/HSIP	
								SAFETY (REGULAR HSIP)	HWY SFE S-LU EXT
2015	6243-02-70	02/10/15	206	LET	MISC	0.120	CTH G	CTH VV - STH 47	\$250,000 - \$499,999
								CTH G & STH 47 INTERSECTION	
								CONST/INTERSECTION MOD/HSIP	
								SAFETY (REGULAR HSIP)	HWY SFE S-LU EXT
2015	9314-00-70	05/12/15	206	LET	RECST	2.030	CTH G	STH 29 - STH 47	\$1,000,000 - \$1,999,999
								BALL PARK ROAD TO LEOPOLIS ROAD	
								CONST/RECONSTRUCT	
								STP RURAL	STP <5K POP - MAP 21
2014	9180-17-70	03/11/14	303	LET	MISC	0.260	STH 022	SHAWANO - GILLETT	\$250,000 - \$499,999
								STH 22 & CTH BE INTERSECTION	
								CONST/INTERSECTION MOD/HSIP	
								SAFETY (REGULAR HSIP)	HIGHWAY SAFETY IMP P
2015	9180-23-70	02/10/15	303	LET	BRRPL	0.020	STH 022	SHAWANO - GILLETT	\$500,000 - \$749,999
								SHAWANO LAKE TRIBUTARY BRIDGE	
								CONST/REPLACEMENT B-58-0127	
								SHR BRIDGES	BRIDGE 85% ON/OFF S-
2017	9180-23-71	11/14/17	303	LET	RESURF	1.280	STH 022	C SHAWANO, S MAIN & E GREEN BAY STR	\$250,000 - \$499,999
								CTH B - ZINGLER & CTH HHH - CTH BE	
								CONST/RESURFACE	
								STATE 3R	STP 5-200K POP - MAP
2017	9180-23-72	11/14/17	303	LET	RESURF	2.000	STH 022	C SHAWANO, GREEN BAY STREET	\$1,000,000 - \$1,999,999
								MAIN STREET TO CTH HHH	
								CONST/RESURFACE	

**2014-2017 FINAL STIP Project Listing
NC Region
SHAWANO County**

Year	Project	Schd Dt	Pgm	Contract Type	Concept	Net Miles	HWY	Project Description WISDOT Program	Estimate Anticipated Funding
								STATE 3R	STP 5-200K POP - MAP
	1058-24-30		303	I/E	RDMTN	9.500	STH 029	SHAWANO - GREEN BAY	\$250,000 - \$499,999
								CTH F TO BROWN COUNTY LINE	
								DESIGN/PREVENTIVE MAINTENANCE	
								BACKBONE	NATIONAL HIGHWAY PER
2015	1058-25-70	07/14/15	303	LET	MISC	0.720	STH 029	SHAWANO - GREEN BAY	\$750,000 - \$999,999
								STH 29 & STH 156 INTERSECTION	
								CONST/INTERSECTION MOD/HSIP	
								SAFETY (REGULAR HSIP)	HWY SFE S-LU EXT
2016	1058-21-70	04/12/16	303	LET	BRRPL	0.030	STH 029	WITTENBERG - SHAWANO	\$1,000,000 - \$1,999,999
								EMBARRASS RIVER BRIDGE B-58-0128	
								CONST/REPLACEMENT	
								BACKBONE	NON-FEDERAL
2014	6243-07-20	07/25/14	303	R/E	RECST	0.220	STH 047	CITY OF SHAWANO, AIRPORT DRIVE	\$100,000 - \$249,999
								STH 29 TO CTH B	
								REAL ESTATE/RECONSTRUCT	
								STATE 3R	NON-FEDERAL
2014	6243-07-21	07/25/14	303	R/E	RECST	1.520	STH 047	CITY OF SHAWANO, AIRPORT DRIVE	\$100,000 - \$249,999
								CTH B TO STH 22	
								REAL ESTATE/RECONSTRUCT	
								STATE 3R	NON-FEDERAL
2014	6243-07-51	07/25/14	303	R/R	RESURF	1.520	STH 047	CITY OF SHAWANO, AIRPORT DRIVE	\$100,000 - \$249,999
								CTH B TO STH 22	
								RAILROAD CROSSING/SURFACE 693-774L	
								STATE 3R	STP 5-200K POP - MAP
2014	6243-07-52	07/25/14	303	R/R	RESURF	1.520	STH 047	CITY OF SHAWANO, AIRPORT DRIVE	\$0 - \$99,999
								CTH B TO STH 22	

**2014-2017 FINAL STIP Project Listing
NC Region
SHAWANO County**

Year	Project	Schd Dt	Pgm	Contract Type	Concept	Net Miles	HWY	Project Description WISDOT Program	Estimate Anticipated Funding
								RAILROAD CROSSING/SIGNALS 693-774L	
								STATE 3R	STP 5-200K POP - MAP
2017	6243-07-70	01/10/17	303	LET	RESURF	0.220	STH 047	CITY OF SHAWANO, AIRPORT DRIVE	\$100,000 - \$249,999
								STH 29 TO CTH B	
								CONST/RESURFACE	
								STATE 3R	STP 5-200K POP - MAP
2017	6243-07-71	01/10/17	303	LET	RESURF	1.520	STH 047	CITY OF SHAWANO, AIRPORT DRIVE	\$1,000,000 - \$1,999,999
								CTH B TO STH 22	
								CONST/RESURFACE	
								STATE 3R	STP 5-200K POP - MAP
2017	6243-08-70	11/14/17	303	LET	RESURF	5.160	STH 047	SHAWANO - NEOPIT	\$1,000,000 - \$1,999,999
								SHAWANO CREEK TO MENOMINEE CO LINE	
								CONST/RESURFACE	
								STATE 3R	STP 5-200K POP - MAP
2015	6580-11-60	07/14/15	303	LET	RDMTN	3.990	STH 156	CLINTONVILLE - HOWARD	\$750,000 - \$999,999
								STH 55 TO STH 29	
								CONST/SHRM STATE FUND APRVL 10/6/11	
								STATE 3R	NON-FEDERAL
2017	6580-12-70	01/10/17	303	LET	RESURF	4.000	STH 156	CLINTONVILLE - HOWARD	\$1,000,000 - \$1,999,999
								NAVARINO ROAD TO NICHOLS ROAD	
								CONST/RESURFACE	
								STATE 3R	STP <5K POP - MAP 21
2014	4758-48-10	02/25/14	305	MIS	TOPM	0.000	VAR HWY	SHAWANO CO PAVEMENT MARKING TMA'S	\$0 - \$99,999
								LOCATIONS ON STN PER ANNUAL PLAN	
								TRAFFIC/PAVEMENT MARKING	
								STATE HIGHWAY OPERATIONS PROGRAM	SURFACE TRANS FLEX -

**2014-2017 FINAL STIP Project Listing
NC Region
VILAS County**

Year	Project	Schd Dt	Pgm	Contract Type	Concept	Net Miles	HWY	Project Description WISDOT Program	Estimate Anticipated Funding
2014	9898-00-70	06/25/14	290	LLC	MISC	0.000	NON HWY	GWHTS FOUNDATION CONOVER TRAIL	\$750,000 - \$999,999
								TOWN OF CONOVER	
								CONSTRUCTION/BPFP	
								BICYCLE AND PEDESTRIAN FACILITIES	STP-ENHANCEMENT S-LU
2015	9080-14-60	03/10/15	303	LET	RDMTN	3.410	STH 070	WOODRUFF - EAGLE RIVER	\$1,000,000 - \$1,999,999
								STH 155 TO CTH O	
								CONST/PREV MAINT APPROVAL 6/1/11	
								STATE 3R	STP <5K POP - MAP 21
	1170-20-30		303	I/E	RDMTN	15.720	USH 051	MINOCQUA - MANITOWISH	\$500,000 - \$749,999
								CTH M TO CTH W	
								DESIGN/PREVENTIVE MAINTENANCE	
								STATE 3R	NATIONAL HIGHWAY PER
	1170-22-30		303	I/E	BRSHRM	0.040	USH 051	MINOCQUA - MANITOWISH	\$0 - \$99,999
								MANITOWISH RIVER BRIDGE, B-63-0003	
								DESIGN/BRIDGE SHRM	
								SHR BRIDGES	NON-FEDERAL
2014	1170-19-20	02/25/14	303	R/E	RECST	1.840	USH 051	MINOCQUA - MANITOWISH	\$100,000 - \$249,999
								3RD AVE TO N JCT STH 70	
								REAL ESTATE/PROTECTIVE PURCHASE	
								STATE 3R	NON-FEDERAL
2014	1170-19-21	07/25/14	303	R/E	RECST	1.840	USH 051	MINOCQUA - MANITOWISH	\$500,000 - \$749,999
								3RD AVE TO N JCT STH 70	
								REAL ESTATE/RECONSTRUCT	
								STATE 3R	NON-FEDERAL
2014	1170-21-60	05/13/14	303	LET	RDMTN	8.020	USH 051	MINOCQUA - MANITOWISH	\$1,000,000 - \$1,999,999
								CTH H TO CTH W	
								CONST/PREV MAINT APPROVAL 6/1/11	

**2014-2017 FINAL STIP Project Listing
NC Region
VILAS County**

Year	Project	Schd Dt	Pgm	Contract Type	Concept	Net Miles	HWY	Project Description WISDOT Program	Estimate Anticipated Funding
								STATE 3R	NATIONAL HIGHWAY PER
2014	1170-21-61	05/13/14	303	LET	BRSHRM	0.370	USH 051	MINOCQUA - MANITOWISH	\$0 - \$99,999
								SPIDER LAKE BRIDGE B-63-0018	
								CONST/BRIDGE MAINT	
								STATE 3R	NON-FEDERAL
2014	1170-21-70	05/13/14	303	LET	RESURF	7.300	USH 051	MINOCQUA - MANITOWISH	\$1,000,000 - \$1,999,999
								CTH M TO CTH H	
								CONST/RESURFACE	
								STATE 3R	NATIONAL HIGHWAY PER
2016	1170-19-70	12/13/16	303	LET	RECST	1.840	USH 051	MINOCQUA - MANITOWISH	\$6,000,000 - \$6,999,999
								3RD AVE TO N JCT STH 70	
								CONST/RECONSTRUCT	
								STATE 3R	NATIONAL HIGHWAY PER

**2014-2017 FINAL STIP Project Listing
NC Region
WAUPACA County**

Year	Project	Schd Dt	Pgm	Contract Type	Concept	Net Miles	HWY	Project Description WISDOT Program	Estimate Anticipated Funding
2015	6843-00-72	09/08/15	303	LET	MISC	0.000	CTH A	STEVENS POINT - WAUPACA	\$500,000 - \$749,999
								WAUPACA COUNTY SALT SHED	
								CONSTR/MISC	
								BACKBONE	NATIONAL HIGHWAY PER
2014	6832-09-70	04/25/14	206	LFA	RECST	0.730	CTH B	ROYALTON - MANAWA	\$750,000 - \$999,999
								EUCLID AVENUE TO COUNTY YARD ROAD	
								CONST/RECONSTRUCT/LFA	
								STP RURAL	STP <5K POP - MAP 21
2014	6837-04-70	12/09/14	206	LET	PVRPLA	0.790	CTH D	NEW LONDON - USH 45	\$250,000 - \$499,999
								SPURR ROAD TO USH 45	
								CONST/PAVEMENT REPLACEMENT	
								STP RURAL	STP <5K POP - MAP 21
2014	6844-00-70	05/25/14	206	LFA	MISC	0.450	CTH E	WAUSHARA COUNTY LINE - WAUPACA	\$0 - \$99,999
								LIND CENTER ROAD INTERSECTION	
								CONST/HSIP	
								SAFETY (REGULAR HSIP)	HIGHWAY SAFETY IMP P
2014	6844-00-71	12/09/14	206	LET	PVRPLA	6.000	CTH E	WAUSHARA COUNTY LINE - WAUPACA	\$2,000,000 - \$2,999,999
								WAUSHARA LINE - HIGH POINT RIDGE RD	
								CONST/RESURFACE	
								STP RURAL	STP 5-200K POP - MAP
2014	6882-01-70	11/11/14	205	LET	BRRHB	0.000	CTH J	CTH C - MUD LAKE ROAD	\$250,000 - \$499,999
								N BR LITTLE WOLF RVR BRDGE P68-50	
								CONST/REHAB/DECK REPLACEMENT	
								LOCAL BRIDGES	STP OFF-SYSTEM BRIDG
2014	6836-00-70	06/25/14	290	LLC	MISC	0.000	NON HWY	WEYAUWEGA TRAILS	\$250,000 - \$499,999
								CITY OF WEYAUWEGA	
								CONSTRUCTION/BFPF	

**2014-2017 FINAL STIP Project Listing
NC Region
WAUPACA County**

Year	Project	Schd Dt	Pgm	Contract Type	Concept	Net Miles	HWY	Project Description WISDOT Program	Estimate Anticipated Funding
								BICYCLE AND PEDESTRIAN FACILITIES	STP-ENHANCEMENT S-LU
2014	6250-01-40	05/25/14	303	UTL	BRRPL	0.030	STH 022	C CLINTONVILLE, MAIN STREET	\$0 - \$99,999
								PIGEON RIVER BRIDGE B-68-0036	
								UTL/ 6250-01-70	
								SHR BRIDGES	NON-FEDERAL
2014	6250-01-46	03/25/14	303	UTL	RECST	0.110	STH 022	C CLINTONVILLE, MAIN STREET	\$0 - \$99,999
								11TH STREET TO 13TH STREET	
								RECONSTRUCT	
								STATE 3R	NON-FEDERAL
2014	6250-01-70	09/09/14	303	LET	BRRPL	0.100	STH 022	C CLINTONVILLE, MAIN STREET	\$1,000,000 - \$1,999,999
								PIGEON RIVER BRIDGE B-68-0131	
								BRIDGE REPLACEMENT	
								SHR BRIDGES	STP <5K POP - MAP 21
2014	6250-01-76	09/09/14	303	LET	RECST	0.153	STH 022	C CLINTONVILLE, MAIN STREET	\$750,000 - \$999,999
								11TH STREET TO 13TH STREET	
								RECONSTRUCT	
								STATE 3R	STP <5K POP - MAP 21
2014	6250-01-77	09/09/14	303	LET	RECST	0.110	STH 022	C CLINTONVILLE, MAIN STREET	\$0 - \$99,999
								11TH STREET TO 13TH STREET	
								LOCAL UTILITY	
								STATE 3R	NON-FEDERAL
2016	6250-01-78	08/09/16	303	LET	RECST	0.808	STH 022	C CLINTONVILLE, MAIN STREET	\$3,000,000 - \$3,999,999
								13TH STREET TO STH 156	
								RECONSTRUCTION	
								STATE 3R	STP <200,000 POPULAT
2016	6250-01-79	08/09/16	303	LET	RECST	0.830	STH 022	C CLINTONVILLE, MAIN STREET	\$500,000 - \$749,999
								13TH STREET TO STH 156	

**2014-2017 FINAL STIP Project Listing
NC Region
WAUPACA County**

Year	Project	Schd Dt	Pgm	Contract Type	Concept	Net Miles	HWY	Project Description WISDOT Program	Estimate Anticipated Funding
								LOCAL UTILITY	
								STATE 3R	NON-FEDERAL
2016	6270-00-64	12/13/16	303	LET	RDMTN	5.250	STH 049	WAUPACA - NORTHLAND	\$1,000,000 - \$1,999,999
								PETERSON RD TO PORTAGE COUNTY LINE	
								CONST/SHRM STATE FUND APRVL 10/6/11	
								STATE 3R	NON-FEDERAL
2017	6270-00-63	03/14/17	303	LET	RDMTN	4.370	STH 049	WAUPACA - NORTHLAND	\$1,000,000 - \$1,999,999
								DEPOT STREET TO S JCT STH 161	
								CONST/SHRM STATE FUND APRVL 10/6/11	
								STATE 3R	NON-FEDERAL
	6991-00-30		303	I/E	RDMTN	4.650	STH 054	PLOVER - WAUPACA	\$0 - \$99,999
								PORTAGE CO LINE TO FOXFIRE DRIVE	
								DESIGN/PREVENTATIVE MAINTENANCE	
								STATE 3R	STP <200,000 POPULAT
2014	6991-01-70	05/13/14	303	LET	MISC	0.010	STH 054	C WAUPACA, WEST FULTON STREET	\$250,000 - \$499,999
								STH 54 & COUNTY RD QQ INTERSECTION	
								CONST/HSIP	
								SAFETY (REGULAR HSIP)	HWY SFE S-LU EXT
2017	6220-04-75	04/11/17	303	LET	RECOND	5.390	STH 054	WAUPACA - NEW LONDON	\$2,000,000 - \$2,999,999
								ROYALTON OVERHEAD TO JEANNE STREET	
								CONST/PVRPLA	
								STATE 3R	STP <200,000 POPULAT
	1009-42-10		303	I/E	BRRPL	0.130	STH 110	REGIONWIDE CULVERT REPLACEMNT	\$0 - \$99,999
								LOCATIONS ON STN PER ANNUAL PLAN	
								DESIGN/REPLACEMENT	
								SHR BRIDGES	NON-FEDERAL
2016	6580-02-70	11/08/16	303	LET	RESURF	7.210	STH 156	CLINTONVILLE - HOWARD	\$1,000,000 - \$1,999,999

**2014-2017 FINAL STIP Project Listing
NC Region
WAUPACA County**

Year	Project	Schd Dt	Pgm	Contract Type	Concept	Net Miles	HWY	Project Description WISDOT Program	Estimate Anticipated Funding
								STH 22 TO SHAWANO COUNTY LINE	
								CONST/RESURFACE	
								STATE 3R	STP <200,000 POPULAT
	6260-01-30		303	I/E	RDMTN	4.800	STH 161	AMHERST JUNCTION - SYMCO	\$0 - \$99,999
								WASRUD RD TO CAMPBELL LAKE RD	
								DESIGN/PREV MAINT APPROVAL 6/1/11	
								STATE 3R	STP <200,000 POPULAT
	1510-02-30		303	I/E	RDMTN	0.000	USH 010	WAUPACA - APPLETON	\$250,000 - \$499,999
								APPLE TREE LANE TO OLD STH 49	
								P/E, PREVENTATIVE MAINTENANCE	
								BACKBONE	NON-FEDERAL
2014	1009-42-62	08/12/14	303	LET	BRSHRM	0.000	USH 010	COUNTY WIDE DECK SEALING	\$100,000 - \$249,999
								LOCATIONS ON STN PER ANNUAL PLAN	
								SHRM	
								BACKBONE	NON-FEDERAL
2014	1510-02-90	03/25/14	303	SFA	MISC	0.150	USH 010	WAUPACA - APPLETON	\$0 - \$99,999
								BRIDGE REHAB B68-0022 & 0076	
								TRAFFIC MITIGATION	
								BACKBONE	NON-FEDERAL
2014	1009-42-64	08/12/14	303	LET	BRSHRM	0.000	USH 045	COUNTY WIDE DECK SEALING ON STN	\$250,000 - \$499,999
								HSIP SKID RESISTANT PLYMR SURFACE	
								CONSTR/SHRM/HSIP	
								SAFETY (REGULAR HSIP)	HIGHWAY SAFETY IMP P
2014	1009-43-62	12/09/14	303	LET	RDMTN	0.000	VAR HWY	REGION WIDE CULVERT REPLACEMENT	\$750,000 - \$999,999
								VARIOUS HIGHWAYS	
								CONST/SHRM/APPRVL 2/16/2012	
								STATE 3R	NON-FEDERAL

**2014-2017 FINAL STIP Project Listing
NC Region
WAUSHARA County**

Year	Project	Schd Dt	Pgm	Contract Type	Concept	Net Miles	HWY	Project Description WISDOT Program	Estimate Anticipated Funding
2014	6910-00-70	09/09/14	206	LET	PVRPLA	2.000	CTH H	CTH W - PINE RIVER	\$500,000 - \$749,999
								CTH W TO CTH E	
								CONST/PVRPLA	
								STP RURAL	STP <5K POP - MAP 21
	1166-05-07		303	I/E	RESURF	0.000	IH 039	PACKWAUKEE - COLOMA	\$500,000 - \$749,999
								CTH Z TO CTH O	
								P/E, RESURFACE	
								BACKBONE	NATIONAL HIGHWAY PER
	1166-07-09		303	I/E	RESURF	0.000	IH 039	PACKWAUKEE - COLOMA	\$250,000 - \$499,999
								STH 21 TO CTH O	
								RESURFACE	
								BACKBONE	NATIONAL HIGHWAY PER
2014	1166-06-62	08/12/14	303	LET	BRSHRM	0.600	IH 039	COLOMA - PLAINFIELD	\$750,000 - \$999,999
								B-69-7, 19, 20	
								PREVENTATIVE MAINTENANCE 2/3/11	
								BACKBONE	NATIONAL HIGHWAY PER
2014	1166-07-64	08/12/14	303	LET	BRSHRM	0.070	IH 039	COLOMA - PLAINFIELD	\$250,000 - \$499,999
								CTH CH BRIDGES, B-69-7,19	
								CONST/PRVNT MAINT APPRVL 3/29/11	
								BACKBONE	NATIONAL HIGHWAY PER
2014	1166-07-84	08/12/14	303	LET	BRRHB	0.420	IH 039	COLOMA - PLAINFIELD	\$750,000 - \$999,999
								STH 21 BRIDGE REHAB, B-69-20	
								CONST/BRIDGE REHAB	
								BACKBONE	NATIONAL HIGHWAY PER
2016	1166-06-64	09/13/16	303	LET	BRSHRM	2.320	IH 039	COLOMA - PLAINFIELD	\$750,000 - \$999,999
								B-69-13, 15, 16, 22, 23	
								PREVENTATIVE MAINTENANCE	

**2014-2017 FINAL STIP Project Listing
NC Region
WAUSHARA County**

Year	Project	Schd Dt	Pgm	Contract Type	Concept	Net Miles	HWY	Project Description WISDOT Program	Estimate Anticipated Funding
								BACKBONE	NATIONAL HIGHWAY PER
2016	6170-00-70	12/13/16	303	LET	RESURF	13.560	STH 021	COLOMA - REDGRANITE	\$3,000,000 - \$3,999,999
								I39 TO STH 22	
								CONST/RESURFACE	
								STATE 3R	NATIONAL HIGHWAY PER
2016	6170-00-72	04/25/16	303	MIS	RDMTN	0.750	STH 021	COLOMA - REDGRANITE	\$0 - \$99,999
								WHITE RIVER CULVERT, B-69-0048	
								CONSTR/DNR RESTORATION	
								STATE 3R	STP <5K POP - MAP 21
2017	6170-00-71	05/09/17	303	LET	RDMTN	0.750	STH 021	COLOMA - REDGRANITE	\$750,000 - \$999,999
								WHITE RIVER BRIDGE, B-69-0048	
								CONSTR/CULVERT REPLACEMENT	
								STATE 3R	STP <5K POP - MAP 21
2014	4769-48-10	02/25/14	305	MIS	TOPM	0.000	VAR HWY	WAUSHARA CO PAVEMENT MARKING TMA'S	\$100,000 - \$249,999
								LOCATIONS ON STN PER ANNUAL PLAN	
								TRAFFIC/PAVEMENT MARKING	
								STATE HIGHWAY OPERATIONS PROGRAM	SURFACE TRANS FLEX -

**2014-2017 FINAL STIP Project Listing
NC Region
WOOD County**

Year	Project	Schd Dt	Pgm	Contract Type	Concept	Net Miles	HWY	Project Description WISDOT Program	Estimate Anticipated Funding
2014	6995-10-70	06/25/14	290	LLC	MISC	2.500	LOC STR	WILDWOOD-MCMILLAN CONNECTOR TRAIL	\$750,000 - \$999,999
								17TH ST SOUTH TO MCMILLAN ST	
								BFPF CONSTRUCTION	
								BICYCLE AND PEDESTRIAN FACILITIES	STP ENHANCEMENT
2014	6999-07-77	06/25/14	290	LLC	MISC	0.000	LOC STR	C WI RAPIDS, SAFE ROUTES TO SCHOOL	\$100,000 - \$249,999
								SIDEWALK & CROSSING IMPROVEMENTS	
								CONSTRUCTION	
								SAFE ROUTES TO SCHOOL	SAFE ROUTES TO SCHOO
2015	6999-06-78	01/13/15	206	LET	MISC	0.000	LOC STR	C WI RAPIDS, 8TH & CHESTNUT STREETS	\$100,000 - \$249,999
								INTERSECTION MODIFICATION	
								CONST/HSIP	
								SAFETY (REGULAR HSIP)	HIGHWAY SAFETY IMP P
2015	6999-07-88	01/13/15	206	LET	MISC	0.000	LOC STR	C WI RAPIDS, 8TH & EAST GRAND AVE	\$250,000 - \$499,999
								INTERSECTION MODIFICATION	
								CONST/HSIP	
								SAFETY (REGULAR HSIP)	HIGHWAY SAFETY IMP P
2014	6950-03-40	05/25/14	303	UTL	RECST	0.680	STH 054	DEXTERVILLE - PORT EDWARDS	\$0 - \$99,999
								STH 54 RELOCATION AT CTH D	
								UTL/RECONST 6950-03-75	
								STATE 3R	NON-FEDERAL
2014	6999-03-20	12/25/14	303	R/E	RECOND	0.530	STH 054	C WISCONSIN RAPIDS, SECOND AVE SO	\$100,000 - \$249,999
								GAYNOR AVENUE TO STH 13	
								REAL ESTATE/RECONDITION	
								STATE 3R	NON-FEDERAL
2014	7513-00-81	05/13/14	303	LET	RESURF	11.930	STH 054	CITY POINT - WISCONSIN RAPIDS	\$2,000,000 - \$2,999,999
								CTH ZZ - STH 80	
								CONST/RESURFACE	

**2014-2017 FINAL STIP Project Listing
NC Region
WOOD County**

Year	Project	Schd Dt	Pgm	Contract Type	Concept	Net Miles	HWY	Project Description WISDOT Program	Estimate Anticipated Funding
								STATE 3R	STP <5K POP - MAP 21
2015	6950-03-73	09/08/15	303	LET	RECST	1.230	STH 054	DEXTERVILLE - PORT EDWARDS	\$1,000,000 - \$1,999,999
								LONESOME ROAD TO SMITH LANE	
								CONSTR	
								STATE 3R	STP <200,000 POPULAT
2015	6950-03-75	09/08/15	303	LET	RECST	0.680	STH 054	DEXTERVILLE - PORT EDWARDS	\$2,000,000 - \$2,999,999
								STH 54 RELOCATION AT CTH D	
								RECST	
								STATE 3R	STP <200,000 POPULAT
2015	6999-03-70	07/14/15	303	LET	RECOND	0.530	STH 054	C WISCONSIN RAPIDS, SECOND AVE SO	\$100,000 - \$249,999
								GAYNOR AVENUE TO STH 13	
								CONSTR/RECONDITION	
								STATE 3R	NON-FEDERAL
2017	6380-06-75	01/10/17	303	LET	RESURF	0.490	STH 097	C MARSHFIELD, CENTRAL AVENUE	\$250,000 - \$499,999
								ARNOLD STREET TO HARRISON STREET	
								CONST/RESURFACE	
								STATE 3R	STP <200,000 POPULAT
	6620-00-00		303	I/E	RESURF	14.440	STH 186	STH 73 - AUBURNDALE	\$250,000 - \$499,999
								STH 73 TO USH 10	
								DESIGN/RESURF	
								STATE 3R	STP <5K POP - MAP 21
2014	6954-04-50	06/25/14	207	MIS	MISC	0.000	TWN RD	VARIOUS VILLAGE RD CRSSING CLOSURES	\$0 - \$99,999
								VILLAGE OF AUBURNDALE	
								X-ING CLOSURE INCENTIVE PAYMENT	
								SAFETY - RAILROAD, ELIMINATION OF HAZARDS	RAIL HWY CROSS HAZ E
2014	6350-07-47	03/25/14	302	UTL	RECOND	1.180	USH 010	MARSHFIELD - STEVENS POINT	\$0 - \$99,999
								CN RR - CTH F, VILL OF AUBURNDALE	

**2014-2017 FINAL STIP Project Listing
NC Region
WOOD County**

Year	Project	Schd Dt	Pgm	Contract Type	Concept	Net Miles	HWY	Project Description WISDOT Program	Estimate Anticipated Funding
								UTL/ JT LET 6350-07-77	
								MAJORS	NON-FEDERAL
2014	7030-00-74	09/09/14	303	LET	RESURF	6.530	USH 010	NEILLSVILLE - MARSHFIELD	\$1,000,000 - \$1,999,999
								CLARK COUNTY LINE TO STH 80	
								CONST/RESURFACE	
								STATE 3R	STP <5K POP - MAP 21
2015	6350-01-62	12/13/15	303	LET	BRSHRM	0.340	USH 010	MARSHFIELD - JUNCTION CITY	\$250,000 - \$499,999
								WCL RR BRIDGE B-71-0039	
								PREVENTATIVE MAINTENANCE, 06/17/08	
								SHR BRIDGES	NATIONAL HIGHWAY PER
2015	6350-07-77	12/13/15	302	LET	RECOND	1.285	USH 010	MARSHFIELD - STEVENS POINT	\$4,000,000 - \$4,999,999
								CN RR - CTH F, VILL OF AUBURNDALE	
								JT LET	
								MAJORS	RAIL HWY CROSSING HA
2015	6350-07-87	12/13/15	302	LET	RECOND	0.000	USH 010	MARSHFIELD - STEVENS POINT	\$0 - \$99,999
								CN RR - CTH F, VILL OF AUBURNDALE	
								JT LET/LOCAL UTILITY MOVES	
								MAJORS	NON-FEDERAL
2015	6350-07-88	12/13/15	302	LET	RECST	0.654	USH 010	MARSHFIELD - STEVENS POINT	\$750,000 - \$999,999
								CTH P REALIGNMENT, V OF AUBURNDALE	
								JT LET/CTH P REALIGNMENT	
								MAJORS	NATIONAL HIGHWAY PER

Northwest Region Projects

**2014-2017 FINAL STIP Project Listing
NW Region
ASHLAND County**

Year	Project	Schd Dt	Pgm	Contract Type	Concept	Net Miles	HWY	Project Description WISDOT Program	Estimate Anticipated Funding
2014	1610-00-25	11/25/14	303	R/E	MISC	0.030	STH 013	MELLEN - ASHLAND	\$0 - \$99,999
								SILVER CREEK CULVERT C-02-1458	
								REAL ESTATE ACQ/CULVERT REPLACEMENT	
								STATE 3R	NON-FEDERAL
2014	1610-07-71	05/13/14	303	LET	RESURF	0.350	STH 013	C ASHLAND, ELLIS AVENUE	\$500,000 - \$749,999
								6TH STREET TO USH 2	
								CONSTRUCTION/RESURFACING	
								STATE 3R	STP <200,000 POPULAT
2014	1610-08-27	09/25/14	303	R/E	MISC	17.690	STH 013	MELLEN - ASHLAND	\$0 - \$99,999
								GOLF COURSE RD TO BUTTERSWORTH RD	
								REAL ESTATE/MISC/CLVRT REHAB/RPLMNT	
								STATE 3R	NON-FEDERAL
2016	1610-00-75	12/13/16	303	LET	MISC	0.030	STH 013	MELLEN - ASHLAND	\$3,000,000 - \$3,999,999
								SILVER CREEK CULVERT C-02-1458	
								CONSTRUCTION/CULVERT REPLACEMENT	
								STATE 3R	STP ANY AREAS
2016	1610-08-77	12/13/16	303	LET	MISC	17.690	STH 013	MELLEN - ASHLAND	\$3,000,000 - \$3,999,999
								GOLF COURSE RD TO BUTTERSWORTH RD	
								CONSTR/MISC/CLVRT REHAB/REPLACEMENT	
								STATE 3R	NON-FEDERAL
2017	1610-08-72	09/12/17	303	LET	RESURF	7.410	STH 013	MELLEN - ASHLAND	\$2,000,000 - \$2,999,999
								900 FT S STH 112 TO BUTTERWORTH RD	
								CONSTRUCTION/RESURFACING	
								STATE 3R	STP <200,000 POPULAT
2017	1610-08-73	09/12/17	303	LET	RESURF	10.280	STH 013	MELLEN - ASHLAND	\$4,000,000 - \$4,999,999
								GOLF COURSE RD TO 900 FT S STH 112	
								CONSTRUCTION/RESURFACING	

**2014-2017 FINAL STIP Project Listing
NW Region
ASHLAND County**

Year	Project	Schd Dt	Pgm	Contract Type	Concept	Net Miles	HWY	Project Description WISDOT Program	Estimate Anticipated Funding
								STATE 3R	STP <200,000 POPULAT
2014	8520-09-70	12/09/14	303	LET	BRRHB	0.040	STH 077	C MELLEEN, LAKE DRIVE	\$100,000 - \$249,999
								BAD RIVER BRIDGE B-02-0015	
								CONSTRUCTION/BRRHB/PCC DECK OVERLAY	
								SHR BRIDGES	STP ANY AREAS
2014	8530-14-71	04/08/14	303	LET	RESURF	13.850	STH 077	CLAM LAKE - STH 13	\$4,000,000 - \$4,999,999
								CTH M TO STH 13	
								CONSTRUCTION/RESURFACING	
								STATE 3R	A/C - STP 5-200K PO
	8727-01-30		303	I/E	BRSHRM	0.050	STH 112	MARENGO - ASHLAND	\$0 - \$99,999
								WHITE RIVER BRIDGE B-02-0414	
								DESIGN/BRSHRM/JOINT RPL/PLYMR OVRLY	
								SHR BRIDGES	NON-FEDERAL
2014	8727-00-61	02/25/14	303	LFA	MISC	5.140	STH 112	MARENGO - ASHLAND	\$0 - \$99,999
								STH 118 TO STH 137	
								CONS/MNTNC/2 CULVERT RPL/CRACK FILL	
								STATE 3R	NON-FEDERAL
2016	8727-06-70	01/12/16	303	LET	BRRHB	0.040	STH 112	MARENGO - ASHLAND	\$100,000 - \$249,999
								ANDERSON CREEK BRIDGE B-02-0004	
								CONSTRUCTION/BRIDGE REHABILITATION	
								SHR BRIDGES	STP ANY AREAS
2015	8731-05-70	07/25/15	303	JTP	MISC	1.480	STH 137	C ASHLAND, 6TH STREET WEST	\$3,000,000 - \$3,999,999
								STH 112 TO STH 13	
								JT AGRMNT/CONNECTING HWY CHANGE 271	
								STATE 3R	NON-FEDERAL
	1180-08-03		303	I/E	PVRPLA	2.300	USH 002	C ASHLAND, LAKE SHORE DRIVE	\$500,000 - \$749,999
								STUNTZ AVENUE TO 36TH AVENUE	

**2014-2017 FINAL STIP Project Listing
NW Region
ASHLAND County**

Year	Project	Sch Dt	Pgm	Contract Type	Concept	Net Miles	HWY	Project Description WISDOT Program	Estimate Anticipated Funding
								DESIGN/PAVEMENT REPLACEMENT	
								STATE 3R	STP <200,000 POPULAT
2014	1181-11-70	07/08/14	303	LET	MISC	0.680	USH 002	C ASHLAND, LAKE SHORE DRIVE	\$750,000 - \$999,999
								29TH AVENUE TO 36TH AVENUE	
								CONSTR/INSTALLATION CLVRT LINERS	
								STATE 3R	NON-FEDERAL

**2014-2017 FINAL STIP Project Listing
NW Region
BARRON County**

Year	Project	Schd Dt	Pgm	Contract Type	Concept	Net Miles	HWY	Project Description WISDOT Program	Estimate Anticipated Funding
2014	8798-01-74	05/13/14	303	LET	BRSHRM	0.000	CTH D	C CHETEK, SUMNER STREET	\$0 - \$99,999
								LAKE CHETEK BRIDGE B-03-0036	
								CONSTRUCTION/BRSRM/DECK SEALING	
								SHR BRIDGES	NON-FEDERAL
2014	8953-00-70	04/25/14	206	LFA	PVRPLA	0.000	CTH SS	RICE LAKE - HAUGEN	\$1,000,000 - \$1,999,999
								HAUGEN AVE/LINDY ST - CTH B	
								CONST/PAVEMENT REPLACEMENT	
								STP RURAL	STP <5K POPULATION S
2014	8313-03-50	01/25/14	207	MIS	MISC	0.000	LOC STR	C BARRON, NORTH 2ND STREET	\$0 - \$99,999
								WI CNTRL RR (CN) RR XING 691150N	
								RR/RAIL XING CLOSURE INCENTIVE PYMT	
								SAFETY - RAILROAD, ELIMINATION OF HAZARDS	RAIL HWY CROSSING HA
2014	8333-00-51	01/25/14	207	MIS	MISC	0.000	LOC STR	T SUMNER, WASHBURN AVE (15 3/8 AVE)	\$0 - \$99,999
								WI CNTRL RR (CN) RR XING 691211C	
								RR/RAIL XING CLOSURE INCENTIVE PYMT	
								SAFETY - RAILROAD, ELIMINATION OF HAZARDS	RAIL HWY CROSSING HA
2014	8997-00-22	12/09/14	206	LET	RECST	0.000	LOC STR	C RICE LAKE, WISCONSIN AVENUE	\$500,000 - \$749,999
								ALLEN STREET INTERSECTION	
								CONST/SAFETY/ROUNDAABOUT	
								SAFETY (REGULAR HSIP)	HIGHWAY SAFETY IMP P
2014	8997-00-34	05/25/14	290	LLC	RECST	0.000	LOC STR	C RICE LAKE, CEDAR SIDE TRAIL,NO.3	\$750,000 - \$999,999
								COLEMAN STREET TO MAIN STREET	
								CONST/TE/BIKE & PED FACILITIES	
								BICYCLE AND PEDESTRIAN FACILITIES	STP-ENHANCEMENT S-LU
2015	8334-00-70	03/10/15	206	LET	RECST	0.000	LOC STR	T TURTLE LAKE, 1/2 STREET	\$250,000 - \$499,999
								10 1/2 AVE TO NORTH TOWN LINE	
								CONST; RECST; EARMARK	

**2014-2017 FINAL STIP Project Listing
NW Region
BARRON County**

Year	Project	Schd Dt	Pgm	Contract Type	Concept	Net Miles	HWY	Project Description WISDOT Program	Estimate Anticipated Funding
								STP RURAL	SUR TRANS S129
	8824-09-00		303	I/E	RESURF	6.010	STH 025	BARRON - STH 48	\$100,000 - \$249,999
								15TH AVENUE TO STH 48	
								DESIGN/RESURFACING	
								STATE 3R	STP ANY AREAS
2014	8824-02-40	06/25/14	303	UTL	BRRPL	0.020	STH 025	BARRON - STH 48	\$0 - \$99,999
								YELLOW RIVER TRIBUTARY BR C-03-0005	
								UTILITY RELOCATION/REPLACE CULVERT	
								STATE 3R	NON-FEDERAL
2017	8090-03-75	12/12/17	303	LET	BRRHB	0.040	STH 025	RIDGELAND - BARRON	\$250,000 - \$499,999
								LOWER PINE CREEK BRIDGE B-03-0070	
								CONSTRUCTION/BRRHB/DECK OVERLAY	
								SHR BRIDGES	STP ANY AREAS
2017	8090-03-76	12/12/17	303	LET	BRRHB	0.040	STH 025	RIDGELAND - BARRON	\$100,000 - \$249,999
								UPPER PINE CREEK BRIDGE B-03-0069	
								CONSTR/BRRHB/PCC OVRLY/RAIL RPLMNT	
								SHR BRIDGES	NON-FEDERAL
	8120-02-06		303	I/E	RESURF	9.120	STH 048	MCKINLEY - RICE LAKE	\$100,000 - \$249,999
								USH 63 TO STH 25	
								DESIGN/RESURFACING	
								STATE 3R	STP ANY AREAS
	8820-02-00		303	I/E	RESURF	7.300	STH 048	MCKINLEY - RICE LAKE	\$100,000 - \$249,999
								CTH E TO USH 63	
								DESIGN/RESURFACING	
								STATE 3R	STP ANY AREAS
2014	8120-04-23	09/25/14	303	R/E	RESURF	0.830	STH 048	C RICE LAKE, KNAPP STREET	\$0 - \$99,999
								BEAR PAW AVENUE TO HAMMOND AVENUE	

**2014-2017 FINAL STIP Project Listing
NW Region
BARRON County**

Year	Project	Schd Dt	Pgm	Contract Type	Concept	Net Miles	HWY	Project Description WISDOT Program	Estimate Anticipated Funding
								REAL ESTATE ACQUISITION/RESURFACING	
								STATE 3R	NON-FEDERAL
2014	8570-03-70	12/09/14	303	LET	RESURF	7.850	STH 048	RICE LAKE - BIRCHWOOD	\$3,000,000 - \$3,999,999
								NORTH STREET TO CTH NN	
								CONSTRUCTION/RESURFACING	
								STATE 3R	STP <200,000 POPULAT
2014	8570-03-72	12/09/14	303	LET	RESURF	0.480	STH 048	C RICE LAKE, HAMMOND AVENUE	\$750,000 - \$999,999
								KNAPP STREET TO NORTH STREET	
								CONSTRUCTION/RESURFACING	
								STATE 3R	STP <200,000 POPULAT
2016	8120-07-70	08/09/16	303	LET	RESURF	4.000	STH 048	MCKINLEY - RICE LAKE	\$2,000,000 - \$2,999,999
								STH 25 TO WEST AVENUE	
								CONSTRUCTION/RESURFACING	
								STATE 3R	STP ANY AREAS
2017	8120-04-73	03/14/17	303	LET	RESURF	0.830	STH 048	C RICE LAKE, KNAPP STREET	\$500,000 - \$749,999
								BEAR PAW AVENUE TO HAMMOND AVENUE	
								CONSTRUCTION/RESURFACING	
								STATE 3R	STP ANY AREAS
2014	8319-08-71	12/09/14	205	LET	BRRPL	0.000	TWN RD	T CUMBERLAND, 7TH STREET	\$250,000 - \$499,999
								JOHNSON CREEK BRIDGE B-03-0190	
								CONSTRUCTION/BRIDGE REPLACEMENT	
								LOCAL BRIDGES	BRIDGE 15% OFF SYSTE
	1580-02-03		303	I/E	RESURF	14.720	USH 008	CAMERON - LADYSMITH	\$250,000 - \$499,999
								CTH SS TO CEDAR SWAMP ROAD	
								DESIGN/RESURFACING	
								STATE 3R	STP <200,000 POPULAT
	1580-33-00		303	I/E	PVRPLA	3.020	USH 008	BARRON, DIVISION AVENUE	\$0 - \$99,999

**2014-2017 FINAL STIP Project Listing
NW Region
BARRON County**

Year	Project	Schd Dt	Pgm	Contract Type	Concept	Net Miles	HWY	Project Description WISDOT Program	Estimate Anticipated Funding
								14TH STRRET - 17TH STREET	
								DESIGN/PAVEMENT REPLACEMENT	
								STATE 3R	MINIMUM GUARANTEE
2014	1570-02-23	04/25/14	303	R/E	RECST	0.050	USH 008	V TURTLE LAKE, USH 8	\$500,000 - \$749,999
								CTH K/NORWAY STREET INTERSECTION	
								REAL ESTATE ACQ/RECONSTR/ROUNDAABOUT	
								STATE 3R	NON-FEDERAL
2014	1570-02-25	09/25/14	303	R/E	RECST	0.020	USH 008	V TURTLE LAKE, USH 8	\$0 - \$99,999
								USH 63 EAST JCT/MAPLE ST INTERSECTN	
								REAL ESTATE/SAFETY/RECST/ROUNDAABOUT	
								STATE 3R	NON-FEDERAL
2015	1570-04-70	01/13/15	303	LET	BRRHB	0.070	USH 008	TURTLE LAKE - CAMERON	\$250,000 - \$499,999
								19TH ST BRIDGE B-03-0060(WB)&61(EB)	
								CONSTR/BRRHB/BRIDGE DECK OVERLAY	
								STATE 3R	STP ANY AREAS
2015	1570-05-61	01/13/15	303	LET	RDMTN	2.530	USH 008	TURTLE LAKE - CAMERON	\$1,000,000 - \$1,999,999
								RED CEDAR RIVER TO CTH SS	
								CONSTR/JOINT REPAIR & REPAVE SHLDRS	
								STATE 3R	NON-FEDERAL
2015	1570-06-70	01/13/15	303	LET	BRRHB	0.050	USH 008	V CAMERON, 13TH AVENUE	\$500,000 - \$749,999
								CNW RR BRIDGE B-03-0062(WB)&63(EB)	
								CONSTR/BRRHB/BRIDGE DECK OVERLAY	
								STATE 3R	STP ANY AREAS
2016	1570-04-72	01/12/16	303	LET	BRRHB	0.050	USH 008	TURTLE LAKE - CAMERON	\$250,000 - \$499,999
								LIGHTNING CREEK BRIDGE B-03-0072	
								CONSTR/BRIDGE REHAB/DECK OVERLAY	
								STATE 3R	NON-FEDERAL

**2014-2017 FINAL STIP Project Listing
NW Region
BARRON County**

Year	Project	Schd Dt	Pgm	Contract Type	Concept	Net Miles	HWY	Project Description WISDOT Program	Estimate Anticipated Funding
2016	1570-05-75	01/12/16	303	LET	BRRHB	0.060	USH 008	TURTLE LAKE - CAMERON	\$250,000 - \$499,999
								HAY RIVER BRIDGE B-03-0073	
								CONSTR/BRIDGE REHAB/DECK OVERLAY	
								STATE 3R	NON-FEDERAL
2017	1570-02-73	01/10/17	303	LET	RECST	0.050	USH 008	V TURTLE LAKE, USH 8	\$1,000,000 - \$1,999,999
								CTH K/NORWAY STREET INTERSECTION	
								CONSTRUCTION/SAFETY/RECONSTRUCTION	
								SAFETY (REGULAR HSIP)	HIGHWAY SAFETY IMP P
2017	1570-02-75	01/10/17	303	LET	RECST	0.020	USH 008	V TURTLE LAKE, USH 8	\$1,000,000 - \$1,999,999
								USH 63 EAST JCT/MAPLE ST INTERSECTN	
								CONSTRUCTION/SFTY/RECST/ROUNDABOUT	
								SAFETY (REGULAR HSIP)	HWY SFE S-LU EXT
	1197-19-01		303	I/E	PVRPLA	0.590	USH 053	RICE LAKE - SPOONER	\$500,000 - \$749,999
								STH 48 INTERCHANGE	
								DESIGN/PAVEMENT REPLACEMENT	
								BACKBONE	NAT'L HWY SYSTEM
2014	1196-01-71	05/13/14	303	LET	BRSHRM	1.090	USH 053	NEW AUBURN - SUPERIOR	\$100,000 - \$249,999
								VARIOUS STRUCTURES ON NB & SB US 53	
								CONSTRUCTION/BRSHRM/DECK SEALING	
								BACKBONE	NON-FEDERAL
2014	1197-21-73	01/25/14	303	MIS	MISC	2.300	USH 053	RICE LAKE - SPOONER	\$0 - \$99,999
								USH 53 & CTH V INTERCHANGE	
								MIS/WATERSHED IMPRVMNT/WDNR PYMNT	
								BACKBONE	NON-FEDERAL
	1550-08-03		303	I/E	RESURF	11.990	USH 063	CLEAR LAKE - CUMBERLAND	\$100,000 - \$249,999
								USH 8 TO STH 48 EAST	

**2014-2017 FINAL STIP Project Listing
 NW Region
 BARRON County**

Year	Project	Schd Dt	Pgm	Contract Type	Concept	Net Miles	HWY	Project Description WISDOT Program	Estimate Anticipated Funding
								DESIGN/RESURFACING	
								STATE 3R	STP ANY AREAS

**2014-2017 FINAL STIP Project Listing
NW Region
BAYFIELD County**

Year	Project	Schd Dt	Pgm	Contract Type	Concept	Net Miles	HWY	Project Description WISDOT Program	Estimate Anticipated Funding
2014	8338-00-71	03/25/14	290	LLC	RECST	0.000	LOC STR	C BAYFIELD, HISTORIC BAYFIELD ST	\$750,000 - \$999,999
								BROAD STREET & SECOND STREET	
								CONST/TE/ENHANCEMENT PROGRAM	
								LOCAL ENHANCEMENTS	STP-ENHANCEMENT S-LU
2015	8352-00-70	12/08/15	205	LET	BRRPL	0.025	LOC STR	T ORIENTA, OLD HIGHWAY 13	\$250,000 - \$499,999
								FISH CREEK BRIDGE B040112	
								CONST/BRIDGE REPLACEMENT	
								LOCAL BRIDGES	STP <5K POPULATION S
2015	8352-00-71	12/08/15	205	LET	BRRPL	0.000	LOC STR	T ORIENTA, OLD HIGHWAY 13	\$250,000 - \$499,999
								REEFER CREEK BRIDGE B040113	
								CONST/BRIDGE REPLACEMENT	
								LOCAL BRIDGES	BRIDGE PROG 15% OFF
2014	1009-60-60	08/25/14	303	MIS	MISC	0.000	NON HWY	LOWER BAD RV, LK SUPERIOR WATERSHED	\$100,000 - \$249,999
								BEAR TRAP CREEK, WETLAND BANK	
								CONSTRUCTION/WETLAND BANK SITE/LET	
								STATE 3R	NON-FEDERAL
	8160-00-04		303	I/E	RESURF	6.160	STH 013	ASHLAND - BAYFIELD	\$100,000 - \$249,999
								USH 2 TO THOMPSON CREEK	
								DESIGN/RESURFACING	
								STATE 3R	STP ANY AREAS
	8160-01-01		303	I/E	BRRPL	0.100	STH 013	ASHLAND - BAYFIELD	\$100,000 - \$249,999
								BONO CREEK BRIDGE B-04-0029	
								DESIGN/BRIDGE REPLACEMENT	
								SHR BRIDGES	STP ANY AREAS
	8510-02-06		303	I/E	RECST	0.320	STH 013	BAYFIELD - CORNUCOPIA	\$0 - \$99,999
								.47MI S TURNER RD - .15 S TURNER RD	
								DESIGN/SAFETY/RECONSTRUCTION	

**2014-2017 FINAL STIP Project Listing
NW Region
BAYFIELD County**

Year	Project	Schd Dt	Pgm	Contract Type	Concept	Net Miles	HWY	Project Description WISDOT Program	Estimate Anticipated Funding
								STATE 3R	NON-FEDERAL
	8510-03-02		303	I/E	RESURF	14.050	STH 013	PORT WING - SUPERIOR	\$250,000 - \$499,999
								CTH A TO CTH H	
								DESIGN/RESURFACING	
								STATE 3R	STP <200,000 POPULAT
2014	8510-04-60	03/11/14	303	LET	MISC	0.050	STH 013	CORNUCOPIA - BAYFIELD	\$500,000 - \$749,999
								SAXINE CREEK C-04-0068	
								CONSTRUCTION/REPLACE BOX CULVERT	
								STATE 3R	STP 5-200K POP - MAP
2014	8510-04-66	03/11/14	303	LET	MISC	0.050	STH 013	CORNUCOPIA - BAYFIELD	\$250,000 - \$499,999
								SAXINE TRIBUTARY C-04-0069	
								CONSTRUCTION/REPLACE BOX CULVERT	
								STATE 3R	SURFACE TRANS FLEX -
2014	8510-19-40	10/25/14	303	UTL	PVRPLA	9.930	STH 013	CORNUCOPIA - RED CLIFF	\$0 - \$99,999
								OLD 13 ROAD TO ECHO VALLEY ROAD	
								UTILITY/PAVEMENT REPLACEMENT	
								STATE 3R	NON-FEDERAL
2014	8510-19-71	07/08/14	303	LET	RESURF	9.930	STH 013	CORNUCOPIA - RED CLIFF	\$4,000,000 - \$4,999,999
								OLD 13 ROAD TO ECHO VALLEY ROAD	
								CONST OPS/RESURFACE	
								STATE 3R	STP ANY AREAS
2016	8160-03-70	11/08/16	303	LET	RESURF	10.680	STH 013	ASHLAND - BAYFIELD	\$5,000,000 - \$5,999,999
								SUPERIOR AVENUE TO 7TH STREET	
								CONSTRUCTION/RESURFACING	
								STATE 3R	STP <200,000 POPULAT
2017	8160-00-70	11/14/17	303	LET	RESURF	6.160	STH 013	ASHLAND - BAYFIELD	\$3,000,000 - \$3,999,999
								USH 2 TO THOMPSON CREEK	

**2014-2017 FINAL STIP Project Listing
NW Region
BAYFIELD County**

Year	Project	Schd Dt	Pgm	Contract Type	Concept	Net Miles	HWY	Project Description WISDOT Program	Estimate Anticipated Funding
								CONSTRUCTION/RESURFACING	
								STATE 3R	STP ANY AREAS
2014	8150-16-60	08/25/14	303	LFA	RDMTN	14.140	STH 027	HAYWARD - BRULE	\$0 - \$99,999
								SOUTH COUNTY LN TO WEST COUNTY LN	
								ROAD MAINTENANCE/BRUSH CLEARING	
								STATE 3R	NON-FEDERAL
2014	8731-05-61	03/25/14	303	LFA	RDMTN	0.030	STH 137	INO - ASHLAND	\$0 - \$99,999
								STATE FARM ROAD TO SAJDAK ROAD	
								CONST OPS/CULVERT REPLACEMENT	
								STATE 3R	NON-FEDERAL
	1180-03-06		303	I/E	RESURF	19.740	USH 002	BRULE - INO	\$250,000 - \$499,999
								STH 27 TO CTH E	
								DESIGN/RESURFACING	
								STATE 3R	STP <200,000 POPULAT
	1180-03-10		303	I/E	RESURF	11.910	USH 002	INO - ASHLAND	\$250,000 - \$499,999
								CTH E TO STH 13 NORTH	
								DESIGN/RESURFACING	
								STATE 3R	STP ANY AREAS
	1560-02-04		303	I/E	RECST	0.090	USH 063	DRUMMOND - USH 2	\$100,000 - \$249,999
								MILL POND DAM	
								DESIGN/RECONSTRUCTION	
								STATE 3R	SURFACE TRANS FLEX -
	1560-02-32		303	I/E	RDMTN	6.730	USH 063	DRUMMOND - USH 2	\$0 - \$99,999
								BIBON CREEK TO STH 118	
								DESIGN/ROAD MAINTENANCE/LFA	
								STATE 3R	NON-FEDERAL
	1560-04-02		303	I/E	RESURF	23.600	USH 063	HAYWARD - USH 2	\$250,000 - \$499,999

**2014-2017 FINAL STIP Project Listing
NW Region
BAYFIELD County**

Year	Project	Sch Dt	Pgm	Contract Type	Concept	Net Miles	HWY	Project Description WISDOT Program	Estimate Anticipated Funding
								CTH M TO WEST JUNCTION CTH E	
								DESIGN/RESURFACING	
								STATE 3R	STP ANY AREAS
2014	1560-02-62	03/25/14	303	LFA	RDMTN	6.730	USH 063	DRUMMOND - USH 2	\$0 - \$99,999
								BIBON CREEK TO STH 118	
								CONSTRUCTION/ROAD MAINTENANCE/LFA	
								STATE 3R	NON-FEDERAL

**2014-2017 FINAL STIP Project Listing
NW Region
BUFFALO County**

Year	Project	Schd Dt	Pgm	Contract Type	Concept	Net Miles	HWY	Project Description WISDOT Program	Estimate Anticipated Funding
2014	7160-01-71	05/13/14	206	LET	RECST	0.305	CTH F	CTH K - CTH JJ	\$750,000 - \$999,999
								BRANCH LITTLE BEAR CREEK BR B060186	
								CONST/RECONSTRUCTION/BRRPL	
								STP RURAL	STP <5K POPULATION S
2014	7218-00-70	12/09/14	205	LET	BRRPL	0.000	LOC STR	T NAPLES, SEGERSTROM ROAD	\$100,000 - \$249,999
								ROSSMAN CREEK BRIDGE B060188	
								CONST/BRIDGE REPLACEMENT	
								LOCAL BRIDGES	BRIDGE PROG 15% OFF
2014	7235-01-70	02/11/14	205	LET	BRRPL	0.047	LOC STR	C MONDOVI, NORTH WASHINGTON STREET	\$250,000 - \$499,999
								PEESO CREEK BRIDGE B060192	
								CONST/BRRPL	
								LOCAL BRIDGES	STP OFF-SYSTEM BRIDG
2014	7238-00-71	12/09/14	205	LET	BRRPL	0.000	LOC STR	T WAUMANDEE, SCHOEPPS VALLEY ROAD	\$100,000 - \$249,999
								BR WAUMANDEE CREEK BRIDGE B060187	
								CONST/BRIDGE REPLACEMENT	
								LOCAL BRIDGES	BRIDGE PROG 15% OFF
2014	7310-00-70	12/09/14	205	LET	BRRPL	0.000	LOC STR	STH 95 - CTH CC	\$250,000 - \$499,999
								SWINNS VALLEY CREEK BRIDGE B060189	
								CONST/BRIDGE REPLACEMENT	
								LOCAL BRIDGES	BRIDGE PROG 15% OFF
2016	7224-00-71	07/25/16	290	LLC	MISC	1.800	NON HWY	TOWN BUFFALO	\$750,000 - \$999,999
								GREAT RIV ST TRAIL WINONA CONNECTOR	
								BIKE/PED PATH EXTEND 3.9 MI LCL ENH	
								LOCAL ENHANCEMENTS	STP ENHANCEMENT
	7170-02-00		303	I/E	RESURF	14.430	STH 025	WABASHA - DURAND	\$250,000 - \$499,999
								STH 35 TO USH 10	
								DESIGN/RESURFACING	

**2014-2017 FINAL STIP Project Listing
NW Region
BUFFALO County**

Year	Project	Schd Dt	Pgm	Contract Type	Concept	Net Miles	HWY	Project Description WISDOT Program	Estimate Anticipated Funding
								STATE 3R	STP ANY AREAS
2015	7170-00-72	12/08/15	303	LET	RESURF	1.300	STH 025	WABASHA - DURAND	\$750,000 - \$999,999
								STH 35 SOUTH TO STH 35 NORTH	
								CONSTRUCTION/RESURFACING	
								STATE 3R	STP ANY AREAS
2016	7170-00-74	03/08/16	303	LET	BRRHB	0.030	STH 025	WABASHA - DURAND	\$250,000 - \$499,999
								MISSISSIPPI RIVER BRIDGE B-06-0020	
								CONSTR/BRRHB/JOINT RPR/DECK OVERLAY	
								SHR BRIDGES	NON-FEDERAL
2016	7170-01-70	01/12/16	303	LET	BRSHRM	0.030	STH 025	WABASHA - DURAND	\$0 - \$99,999
								SPRING CREEK BRIDGE B-06-0122	
								CONSTRUCTION/BRSHRM/EPOXY OVERLAY/	
								SHR BRIDGES	NON-FEDERAL
	7150-00-02		303	I/E	RESURF	15.270	STH 035	TREMPEALEAU - FOUNTAIN CITY	\$250,000 - \$499,999
								STH 93 TO STH 95	
								DESIGN/RESURFACING	
								STATE 3R	STP <200,000 POPULAT
	7160-01-01		303	I/E	RESURF	18.690	STH 035	FOUNTAIN CITY - ALMA	\$250,000 - \$499,999
								STH 95 TO STH 37	
								DESIGN/RESURFACING	
								STATE 3R	STP ANY AREAS
2015	7180-01-75	12/08/15	303	LET	RESURF	6.680	STH 035	ALMA - PEPIN	\$3,000,000 - \$3,999,999
								STH 37 TO STH 25 SOUTH	
								CONSTRUCTION/RESURFACING	
								STATE 3R	STP ANY AREAS
	7125-02-30		303	I/E	RDMTN	14.120	STH 037	ALMA - MONDOVI	\$100,000 - \$249,999
								CTH F TO STH 88	

**2014-2017 FINAL STIP Project Listing
NW Region
BUFFALO County**

Year	Project	Schd Dt	Pgm	Contract Type	Concept	Net Miles	HWY	Project Description WISDOT Program	Estimate Anticipated Funding
								DESIGN/ROADWAY MAINTENANCE	
								STATE 3R	NON-FEDERAL
	7150-00-00		303	I/E	MISC	0.800	STH 054	WINONA - GALESVILLE	\$100,000 - \$249,999
								MINNESOTA STATE LINE TO STH 35	
								PLAN/PLANNING DEVELOPMENT & REVIEW	
								STATE 3R	NON-FEDERAL
	7730-04-00		303	I/E	RDMTN	10.420	STH 088	CREAM - MONDOVI	\$100,000 - \$249,999
								CTH U TO STH 37	
								DESIGN/ROADWAY MAINTENANCE	
								STATE 3R	NON-FEDERAL
2014	7730-06-73	03/11/14	303	LET	RESURF	6.630	STH 088	CZECHVILLE - GILMANTON	\$2,000,000 - \$2,999,999
								STH 35 TO CTH E	
								CONSTRUCTION/RESURFACING	
								STATE 3R	A/C - SURFACE TRANS
2015	7730-00-60	05/12/15	303	LET	MISC	23.120	STH 088	CZECHVILLE - MONDOVI	\$1,000,000 - \$1,999,999
								CTH E TO STH 37	
								CONST/CLVRT PIPE CLEAN/LINE/REPLACE	
								STATE 3R	NON-FEDERAL
2016	7730-01-60	03/08/16	303	LET	RDMTN	12.700	STH 088	CZECHVILLE - MONDOVI	\$3,000,000 - \$3,999,999
								CTH E TO CTH U	
								CONSTRUCTION/ROAD MAINTENANCE	
								STATE 3R	NON-FEDERAL
2017	7730-02-60	02/14/17	303	LET	RDMTN	10.420	STH 088	CREAM - MONDOVI	\$2,000,000 - \$2,999,999
								CTH U TO STH 37	
								CONSTRUCTION/ROAD MAINTENANCE	
								STATE 3R	NON-FEDERAL
	7720-00-01		303	I/E	RDMTN	17.160	STH 095	FOUNTAIN CITY - ARCADIA	\$100,000 - \$249,999

**2014-2017 FINAL STIP Project Listing
NW Region
BUFFALO County**

Year	Project	Schd Dt	Pgm	Contract Type	Concept	Net Miles	HWY	Project Description WISDOT Program	Estimate Anticipated Funding
								STH 35 TO EAST COUNTY LINE	
								DESIGN/ROADWAY MAINTENANCE	
								STATE 3R	NON-FEDERAL
	7735-01-01		303	I/E	RDMTN	14.750	STH 121	GILMANTON - INDEPENDENCE	\$100,000 - \$249,999
								STH 88 TO STH 93	
								DESIGN/ROADWAY MAINTENANCE	
								STATE 3R	NON-FEDERAL
2016	7735-00-73	11/08/16	303	LET	BRRHB	0.030	STH 121	GILMANTON - INDEPENDENCE	\$250,000 - \$499,999
								S FORK ELK CREEK BRIDGE B-06-0050	
								CONSTRUCTION/BRRHB/DECK OVERLAY	
								SHR BRIDGES	STP <200,000 POPULAT

**2014-2017 FINAL STIP Project Listing
NW Region
BURNETT County**

Year	Project	Schd Dt	Pgm	Contract Type	Concept	Net Miles	HWY	Project Description WISDOT Program	Estimate Anticipated Funding
	8010-01-03		303	I/E	RESURF	0.500	STH 035	SIREN, 2ND AVENUE	\$0 - \$99,999
								CTH B - SOUTH SHORE DRIVE	
								DESIGN/RESURFACING	
								STATE 3R	MINIMUM GUARANTEE
	8010-02-02		303	I/E	RESURF	13.510	STH 035	DANURY - DAIRYLAND	\$250,000 - \$499,999
								STH 77 WEST TO NORTH COUNTY LINE	
								DESIGN/RESURFACING	
								STATE 3R	STP ANY AREAS
	8010-08-01		303	I/E	RESURF	13.510	STH 035	DANBURY - DAIRYLAND	\$250,000 - \$499,999
								STH 77 WEST TO NORTH COUNTY LINE	
								DESIGN/RESURFACING	
								STATE 3R	STP ANY AREAS
	8010-42-00		303	I/E	RESURF	1.500	STH 035	V SIREN, 2ND AVENUE	\$0 - \$99,999
								TEWALT ROAD TO BACON STREET	
								DESIGN/RESURFACING	
								STATE 3R	STP ANY AREAS
2014	8010-01-43	06/25/14	303	UTL	RECST	0.050	STH 035	SIREN - DANBURY	\$0 - \$99,999
								STH 70 NORTH INTERSECTION	
								UTL LEVEL-OF-EFFORT/RECST/RNDABOUT	
								STATE 3R	NON-FEDERAL
2014	8010-01-44	05/25/14	303	UTL	RECST	0.050	STH 035	SIREN - DANBURY	\$100,000 - \$249,999
								STH 70 NORTH INTERSECTION	
								UTL/POLK-BURNETT ELECTRIC/RECST/	
								STATE 3R	NON-FEDERAL
2014	8010-01-45	05/25/14	303	UTL	RECST	0.050	STH 035	SIREN - DANBURY	\$0 - \$99,999
								STH 70 NORTH INTERSECTION	
								UTL INT 15/SIREN COMMUNICATIONS	

**2014-2017 FINAL STIP Project Listing
NW Region
BURNETT County**

Year	Project	Schd Dt	Pgm	Contract Type	Concept	Net Miles	HWY	Project Description WISDOT Program	Estimate Anticipated Funding
								STATE 3R	NON-FEDERAL
2014	8010-01-46	05/25/14	303	UTL	RECST	0.050	STH 035	SIREN - DANBURY	\$0 - \$99,999
								STH 70 NORTH INTERSECTION	
								UTL INT 16/WE ENERGIES	
								STATE 3R	NON-FEDERAL
2014	8010-01-48	05/25/14	303	UTL	RECST	0.050	STH 035	SIREN - DANBURY	\$0 - \$99,999
								STH 70 NORTH INTERSECTION	
								UTL INT 18/TOWN SIREN SANITARY	
								STATE 3R	NON-FEDERAL
2014	8010-01-75	11/11/14	303	LET	RECST	0.050	STH 035	SIREN - DANBURY	\$2,000,000 - \$2,999,999
								STH 70 NORTH INTERSECTION	
								CONSTRUCTION/SFTY/RECST/ROUNDAABOUT	
								SAFETY (REGULAR HSIP)	HIGHWAY SAFETY IMP P
2014	8010-01-78	11/11/14	303	LET	RECST	0.050	STH 035	SIREN - DANBURY	\$100,000 - \$249,999
								STH 70 NORTH INTERSECTION	
								CONSTR/UTL INT 18/T SIREN SANITARY	
								STATE 3R	NON-FEDERAL
	8050-11-00		303	I/E	RECST	4.780	STH 070	ST CROIX RIVER - SIREN ROAD	\$500,000 - \$749,999
								ST CROIX RIVER - STH 48	
								DESIGN/RECONSTRUCTION	
								STATE 3R	MINIMUM GUARANTEE
	8050-11-02		303	I/E	RESURF	8.650	STH 070	ST CROIX RIVER - SIREN	\$250,000 - \$499,999
								GRANTSBURG - DUNHAM LAKE ROAD	
								DESIGN/RESURFACING	
								STATE 3R	MINIMUM GUARANTEE
	8050-13-03		303	I/E	RESURF	7.550	STH 070	ST CROIX RIVER - SIREN	\$0 - \$99,999
								DANIELS 70 ROAD - STH 35	

**2014-2017 FINAL STIP Project Listing
 NW Region
 BURNETT County**

Year	Project	Schd Dt	Pgm	Contract Type	Concept	Net Miles	HWY	Project Description WISDOT Program	Estimate Anticipated Funding
								RESURF	
								STATE 3R	MINIMUM GUARANTEE

**2014-2017 FINAL STIP Project Listing
NW Region
CHIPPEWA County**

Year	Project	Schd Dt	Pgm	Contract Type	Concept	Net Miles	HWY	Project Description WISDOT Program	Estimate Anticipated Funding
2015	8907-00-70	04/25/15	206	LFA	RECOND	0.161	CTH F	T BLOOMER, CTH F	\$100,000 - \$249,999
								CURVE 1500 FEET NORTH OF STH 40/64	
								CONST/RECONDITION/HRRR PROGRAM	
								SAFETY - HIGH RISK RURAL ROADS	HSIP-HIGH RISK RURAL
2015	7864-08-75	05/25/15	206	LFA	RECST	0.000	CTH J	CTH X - CTH K	\$500,000 - \$749,999
								CTH J/50TH AVE INTERSECTION	
								CONSTRUCTION/RECONSTRUCTION	
								STP URBAN 50,000 - 200,000	STP-<200,000 S-LU EX
2015	8914-03-72	06/25/15	206	LFA	RECST	0.000	CTH S	CHIPPEWA FALLS - JIM FALLS	\$250,000 - \$499,999
								CTH Q/CTH S INTERSECTION	
								CONSTRUCTION/RECONSTRUCTION	
								STP URBAN 50,000 - 200,000	STP-<200,000 S-LU EX
	7865-03-04		206	I/E	RECST	0.000	CTH T	STH 29 - CTH B	\$0 - \$99,999
								500' S/O CTH N - 1400' N/O CTH N	
								P/E RECST	
								STP RURAL	STP NON-URBAN
2014	7865-03-75	06/25/14	206	LFA	RECST	0.000	CTH T	STH 29 - CTH S	\$250,000 - \$499,999
								CTH N INTERSECTION	
								CONST/RECONSTRUCTION	
								STP RURAL	STP <5K POPULATION S
2014	7865-05-00	01/25/14	206	C/E	PVRPLA	2.100	CTH T	EAU CLAIRE - CTH B	\$100,000 - \$249,999
								10TH AVENUE TO STH 29	
								STP FREIGHT PILOT PROGRAM/DESIGN	
								STP URBAN 50,000 - 200,000	STP 5-200K POP - MAP
2015	7865-05-70	06/09/15	206	LET	PVRPLA	2.100	CTH T	EAU CLAIRE - CTH B	\$750,000 - \$999,999
								10TH AVENUE TO STH 29	
								STP FREIGHT PILOT PROGRAM/CONST	

**2014-2017 FINAL STIP Project Listing
NW Region
CHIPPEWA County**

Year	Project	Schd Dt	Pgm	Contract Type	Concept	Net Miles	HWY	Project Description WISDOT Program	Estimate Anticipated Funding
								STP URBAN 50,000 - 200,000	STP 5-200K POP - MAP
2014	1000-08-58	03/25/14	206	LFA	RECST	0.000	CTH VAR	HRRR PILOT PROJECT	\$250,000 - \$499,999
								COUNTY WIDE SAFETY IMPROVEMENT PROJ	
								CONST/SAFETY/HRRR	
								SAFETY - HIGH RISK RURAL ROADS	HSIP-HIGH RISK RURAL
2015	8919-03-72	03/10/15	205	LET	BRRPL	0.000	CTH X	CHIPPEWA FALLS - CADOTT ROAD	\$2,000,000 - \$2,999,999
								LAKE WISSOTA BRIDGE B-09-0280	
								0.4 MILES EAST JUNCTION CTH T	
								LOCAL BRIDGES	BRIDGE 20% ON/OFF SY
2015	8919-03-73	03/25/15	205	LFA	BRRPL	0.000	CTH X	CHIPPEWA FALLS - CADOTT ROAD	\$250,000 - \$499,999
								LAKE WISSOTA BRIDGE APPROACHES	
								CONST/BRRPL/LFA	
								LOCAL BRIDGES	BRIDGE 20% ON/OFF SY
2015	7995-02-22	02/10/15	206	LET	RECST	0.000	LOC STR	C EAU CLAIRE,MELBY STREET	\$1,000,000 - \$1,999,999
								VICTOR STREET - 115TH STREET	
								CONST, RECST	
								STP URBAN 50,000 - 200,000	STP <200,000 POPULAT
2015	7995-02-36	02/10/15	206	LET	RECST	0.000	LOC STR	C EAU CLAIRE, MELBY STREET	\$0 - \$99,999
								VICTOR STREET - 115TH STREET	
								CONST/SANITARY SEWER, RECST	
								STP URBAN 50,000 - 200,000	NON-FEDERAL
2015	7995-02-37	02/10/15	206	LET	RECST	0.000	LOC STR	C EAU CLAIRE, MELBY STREET	\$100,000 - \$249,999
								VICTOR STREET - 115TH STREET	
								CONST/WATER MAIN, RECST	
								STP URBAN 50,000 - 200,000	NON-FEDERAL
2015	8996-00-93	05/25/15	290	LLC	MISC	0.000	LOC STR	C CHIPPEWA FALLS, CHIPPEWA R ST TRL	\$500,000 - \$749,999
								CHIPPEWA FALLS & LK HALLIE SEGMENT	

**2014-2017 FINAL STIP Project Listing
NW Region
CHIPPEWA County**

Year	Project	Schd Dt	Pgm	Contract Type	Concept	Net Miles	HWY	Project Description WISDOT Program	Estimate Anticipated Funding
								CONST/TE/BIKE & PED FACILITIES	
								BICYCLE AND PEDESTRIAN FACILITIES	STP-ENHANCEMENT S-LU
2015	8996-00-95	05/12/15	206	LET	RECST	0.000	LOC STR	CHIPPEWA FALLS - STATE STREET	\$250,000 - \$499,999
								GRAND AVENUE - WATER STREET	
								CONSTRUCTION/RECONSTRUCTION	
								STP URBAN 50,000 - 200,000	STP-<200,000 S-LU EX
2016	8996-00-97	01/12/16	303	LET	BRRHB	0.000	LOC STR	C CHIPPEWA FALLS, MAIN STREET	\$1,000,000 - \$1,999,999
								CHIPPEWA RIVER BRIDGE B-09-0099	
								CONSTR/BRRHB/DECK OVERLAY/84.10	
								SHR BRIDGES	STP <200,000 POPULAT
	7070-04-31		303	I/E	RDMTN	5.550	STH 027	AUGUSTA - CADOTT	\$0 - \$99,999
								SOUTH COUNTY LINE TO STH 29	
								DESIGN/ROAD MAINTENANCE	
								STATE 3R	NON-FEDERAL
	7070-06-31		303	I/E	RDMTN	16.030	STH 027	CADOTT - CORNELL	\$100,000 - \$249,999
								STH 29 TO STH 64	
								DESIGN/ROAD MAINTENANCE	
								STATE 3R	MINIMUM GUARANTEE
	8200-01-32		303	I/E	RDMTN	16.210	STH 027	CADOTT - CORNELL	\$100,000 - \$249,999
								STH 29 TO STH 64	
								DESIGN/ROAD MAINTENANCE	
								STATE 3R	NON-FEDERAL
	8200-03-30		303	I/E	RDMTN	0.360	STH 027	C CORNELL, BRIDGE STREET	\$0 - \$99,999
								3RD STREET TO 8TH STREET	
								DESIGN/ROAD MAINTENANCE	
								STATE 3R	NON-FEDERAL
	1050-00-33		303	I/E	RDMTN	23.400	STH 029	MENONMONIE - CHIPPEWA FALLS	\$500,000 - \$749,999

**2014-2017 FINAL STIP Project Listing
NW Region
CHIPPEWA County**

Year	Project	Schd Dt	Pgm	Contract Type	Concept	Net Miles	HWY	Project Description WISDOT Program	Estimate Anticipated Funding
								IH 94 - STILLSON CREEK	
								P/E,MAINLINE&RAMP/JOINT REPAIRS	
								BACKBONE	NAT'L HWY SYSTEM
	1050-01-04		303	I/E	RESURF	8.610	STH 029	CHIPPEWA FALLS - CADOTT	\$750,000 - \$999,999
								STILLSON CREEK - STH 27 (WB)	
								P/E, RESURFACE 2ND OVERLAY	
								BACKBONE	NAT'L HWY SYSTEM
	8580-00-01		303	I/E	RESURF	15.010	STH 040	BLOOMER - BRUCE	\$100,000 - \$249,999
								STH 64 TO NORTH COUNTY LINE	
								DESIGN/RESURFACING	
								STATE 3R	STP ANY AREAS
2015	8620-07-23	09/25/15	303	R/E	RECST	0.060	STH 040	BLOOMER - BRUCE	\$0 - \$99,999
								STH 64/CTH F WEST JCT INTERSECTION	
								REAL ESTATE/SAFETY/RECST/ROUNDAABOUT	
								SAFETY (REGULAR HSIP)	HWY SFE S-LU EXT
2016	8620-07-73	01/12/16	303	LET	RECST	0.060	STH 040	BLOOMER - BRUCE	\$250,000 - \$499,999
								STH 64/CTH F WEST JCT INTERSECTION	
								CONSTR/SAFETY/RECONST/ROUNDAABOUT	
								SAFETY (REGULAR HSIP)	HWY SFE S-LU EXT
	8190-00-02		303	I/E	RESURF	4.880	STH 064	BLOOMER - CORNELL	\$0 - \$99,999
								SOUTH JUNCTION STH 40 TO STH 124	
								DESIGN/RESURFACING	
								STATE 3R	STP ANY AREAS
	8190-00-03		303	I/E	RESURF	3.690	STH 064	BLOOMER - CORNELL	\$0 - \$99,999
								STH 124 TO CTH E	
								DESIGN/RESURFACING	
								STATE 3R	STP <200,000 POPULAT

**2014-2017 FINAL STIP Project Listing
NW Region
CHIPPEWA County**

Year	Project	Schd Dt	Pgm	Contract Type	Concept	Net Miles	HWY	Project Description WISDOT Program	Estimate Anticipated Funding
	8190-00-32		303	I/E	RDMTN	10.190	STH 064	CORNELL - GILMAN	\$0 - \$99,999
								STH 27 NORTH TO CTH H	
								DESIGN/ROADWAY MAINTENANCE	
								STATE 3R	MINIMUM GUARANTEE
	8610-08-02		303	I/E	RESURF	10.630	STH 124	CHIPPEWA FALLS - BLOOMER	\$100,000 - \$249,999
								CTH S TO STH 64	
								DESIGN/RESURFACING	
								STATE 3R	STP ANY AREAS
2014	7255-05-72	05/13/14	303	LET	MISC	0.180	STH 124	C CHIPPEWA FALLS, BRIDGE STREET	\$1,000,000 - \$1,999,999
								CHIPPEWA RIVER TO RIVER STREET	
								CONST/SAFETY/MISC/RAISED MEDIANS	
								STATE 3R	HWY SFE S-LU EXT
2016	8610-01-25	08/25/16	303	R/E	RESURF	0.640	STH 124	C CHIPPEWA FLS,HIGH ST & RUSHMAN DR	\$0 - \$99,999
								BRIDGE STREET TO ELM STREET	
								REAL ESTATE ACQ/RESURFACING	
								STATE 3R	NON-FEDERAL
2016	8610-02-72	12/13/16	303	LET	BRRHB	0.180	STH 124	C CHIPPEWA FALLS, BRIDGE STREET	\$2,000,000 - \$2,999,999
								CHIPPEWA RIVER BRG B-09-0146 & 0147	
								CONSTRUCTION/BRIDGE REHABIILITATION	
								SHR BRIDGES	STP <200,000 POPULAT
2017	8610-07-73	12/12/17	303	LET	BRRHB	0.160	STH 124	CHIPPEWA FALLS - BLOOMER	\$750,000 - \$999,999
								ONEILL CR BRG B-09-124,125,126,0016	
								CONSTRUCTION/BRRHB/4 BRIDGES REDECK	
								SHR BRIDGES	STP <200,000 POPULAT
	8600-02-03		303	I/E	RESURF	6.970	STH 178	CHIPPEWA FALLS - CORNELL	\$100,000 - \$249,999
								CTH Y TO CTH R	
								DESIGN/RESURFACING	

**2014-2017 FINAL STIP Project Listing
NW Region
CHIPPEWA County**

Year	Project	Schd Dt	Pgm	Contract Type	Concept	Net Miles	HWY	Project Description WISDOT Program	Estimate Anticipated Funding
								STATE 3R	STP <200,000 POPULAT
	8600-04-31		303	I/E	RDMTN	8.110	STH 178	CHIPPEWA FALLS - CORNELL	\$0 - \$99,999
								93RD AVENUE TO CTH Y	
								DESIGN/ROAD MAINTENNACE	
								STATE 3R	NON-FEDERAL
2014	8600-02-45	01/25/14	303	UTL	RECOND	3.090	STH 178	CHIPPEWA FALLS - CORNELL	\$0 - \$99,999
								CTH R TO STH 64	
								UTL INTEREST 50/CENTURYLINK	
								STATE 3R	NON-FEDERAL
2014	8600-02-72	02/11/14	303	LET	RECOND	3.090	STH 178	CHIPPEWA FALLS - CORNELL	\$4,000,000 - \$4,999,999
								CTH R TO STH 64	
								CONSTRUCTION/RECONDITIONING	
								STATE 3R	A/C - STP <5K POP -
2015	8600-02-44	05/25/15	303	UTL	RECOND	3.090	STH 178	CHIPPEWA FALLS - CORNELL	\$0 - \$99,999
								CTH R TO STH 64	
								UTL INTEREST 40/CHIP VLY ELEC COOP	
								STATE 3R	NON-FEDERAL
	1190-08-09		303	I/E	RESURF	7.110	USH 053	CHIPPEWA FALLS - NEW AUBURN	\$500,000 - \$749,999
								40TH AVENUE - CTH B	
								DESIGN/RESURFACE	
								BACKBONE	MINIMUM GUARANTEE
	1191-05-06		303	I/E	PVRPLA	10.570	USH 053	CHIPPEWA FALLS - NEW AUBURN	\$750,000 - \$999,999
								CTH B TO STH 64	
								DESIGN/PAVEMENT REPLACEMENT	
								BACKBONE	MINIMUM GUARANTEE
	1192-00-01		303	I/E	RESURF	6.030	USH 053	CHIPPEWA FALLS - NEW AUBURN	\$100,000 - \$249,999
								STH 64 - NORTH COUNTY LINE (SB)	

**2014-2017 FINAL STIP Project Listing
NW Region
CHIPPEWA County**

Year	Project	Schd Dt	Pgm	Contract Type	Concept	Net Miles	HWY	Project Description WISDOT Program	Estimate Anticipated Funding
								DESIGN/RESURFACE	
								BACKBONE	MINIMUM GUARANTEE
	1192-00-02		303	I/E	RESURF	6.060	USH 053	CHIPPEWA FALLS - NEW AUBURN	\$250,000 - \$499,999
								STH 64 - NORTH CO LINE (NB)	
								P/E, RESUR	
								BACKBONE	NAT'L HWY SYSTEM
2015	1190-05-75	07/14/15	303	LET	RESURF	10.570	USH 053	CHIPPEWA FALLS - NEW AUBURN	\$7,000,000 - \$7,999,999
								CTH B TO STH 64 (NORTH & SOUTH BND)	
								CONSTR/RESURF/12 BRSHRM-EPOXY OVRLY	
								BACKBONE	NATIONAL HIGHWAY PER
2015	1190-05-77	02/10/15	303	LET	BRSHRM	0.050	USH 053	CHIPPEWA FALLS - NEW AUBURN	\$250,000 - \$499,999
								BRPNT/CTH Q BRIDGE B-09-0066	
								CONSTRUCTION/BRSHRM/BRIDGE PAINTING	
								BACKBONE	NON-FEDERAL
2015	1190-09-66	02/10/15	303	LET	BRSHRM	0.060	USH 053	CHIPPEWA FALLS - NEW AUBURN	\$500,000 - \$749,999
								BRPNT/CTH N B-9-54 100TH AVE B-9-58	
								CONSTRUCTION/BRSHRM/BRIDGE PAINTING	
								BACKBONE	NON-FEDERAL
2015	1192-06-63	02/10/15	303	LET	BRSHRM	0.150	USH 053	CHIPPEWA FALLS - NEW AUBURN	\$750,000 - \$999,999
								BRPNT/CTH B B-9-059 & CTH Q B-9-060	
								CONSTR/BRSHRM/BRIDGE PAINTING	
								BACKBONE	NON-FEDERAL
2016	1190-02-63	03/08/16	303	LET	BRSHRM	0.750	USH 053	EAU CLAIRE - CHIPPEWA FALLS	\$500,000 - \$749,999
								BRPNT/40TH AV B-9-46/50TH AV B-9-47	
								CONSTRUCTION/BRSHRM/BRIDGE PAINTING	
								BACKBONE	NON-FEDERAL
2016	1190-03-62	06/14/16	303	LET	RDMTN	3.020	USH 053	EAU CLAIRE - CHIPPEWA FALLS	\$1,000,000 - \$1,999,999

**2014-2017 FINAL STIP Project Listing
NW Region
CHIPPEWA County**

Year	Project	Schd Dt	Pgm	Contract Type	Concept	Net Miles	HWY	Project Description WISDOT Program	Estimate Anticipated Funding
								STH 29 INTERCHANGE	
								CONSTR/RDMTN/CONCRETE REPAIR APPR	
								BACKBONE	NON-FEDERAL
2017	1190-09-65	04/11/17	303	LET	BRSHRM	0.100	USH 053	CHIPPEWA FALLS - NEW AUBURN	\$750,000 - \$999,999
								BRPNT/WCL RR B-9-53 NB & B-9-52 SB	
								CONSTRUCTION/BRSHRM/BRIDGE PAINT	
								BACKBONE	NON-FEDERAL

**2014-2017 FINAL STIP Project Listing
NW Region
CLARK County**

Year	Project	Schd Dt	Pgm	Contract Type	Concept	Net Miles	HWY	Project Description WISDOT Program	Estimate Anticipated Funding
2014	8881-01-71	05/25/14	206	LFA	PVRPLA	2.980	CTH D	STH 29 - NORTH COUNTY LINE	\$500,000 - \$749,999
								CENTER ROAD TO COUNTY LINE ROAD	
								CONST/PAVEMENT REPLACEMENT	
								STP RURAL	STP <5K POPULATION S
2014	7849-03-71	05/13/14	205	LET	BRRPL	0.114	CTH H	STH 73 - CTH K	\$500,000 - \$749,999
								CAWLEY CREEK BRIDGE B100222	
								CONST/BRIDGE REPLACEMENT	
								LOCAL BRIDGES	BRIDGE PROG 15% OFF
2015	7846-03-70	03/10/15	205	LET	BRRPL	0.000	CTH K	GRANTON - CTH C	\$500,000 - \$749,999
								ONEILL CREEK BRIDGE B100223	
								CONST/BRIDGE REPLACEMENT	
								LOCAL BRIDGES	BRIDGE PROG 15% OFF
	7835-06-03		206	I/E	PVRPLA	0.000	CTH O	CTH N - STH 29	\$0 - \$99,999
								CTH N - STH 29	
								DESIGN/PAVEMENT REPLACEMENT	
								STP RURAL	STP <5K POPULATION S
2015	7837-00-70	01/13/15	205	LET	BRRPL	0.000	LOC STR	T COLBY, COLBY FACTORY ROAD	\$100,000 - \$249,999
								KESLER CREEK BRIDGE B100225	
								CONST/BRIDGE REPLACEMENT	
								LOCAL BRIDGES	BRIDGE PROG 15% OFF
2015	7857-00-70	03/10/15	205	LET	BRRPL	0.000	LOC STR	T DEWHURST, RIVIERA AVENUE	\$250,000 - \$499,999
								BR BLACK RIVER BRIDGE B100224	
								CONST/BRIDGE REPLACEMENT	
								LOCAL BRIDGES	BRIDGE PROG 15% OFF
2015	8880-00-70	03/10/15	205	LET	BRRPL	0.000	LOC STR	T MAYVILLE, DIVISION AVENUE	\$250,000 - \$499,999
								N FK POPPLE RIVER BRIDGE B100227	
								CONST/BRIDGE REPLACEMENT	

**2014-2017 FINAL STIP Project Listing
NW Region
CLARK County**

Year	Project	Schd Dt	Pgm	Contract Type	Concept	Net Miles	HWY	Project Description WISDOT Program	Estimate Anticipated Funding
								LOCAL BRIDGES	BRIDGE PROG 15% OFF
2015	8884-00-70	02/10/15	205	LET	BRRPL	0.000	LOC STR	T THORP, PINE ROAD	\$250,000 - \$499,999
								GOGGLE CREEK BRIDGE B100226	
								CONST/BRIDGE REPLACEMENT	
								LOCAL BRIDGES	BRIDGE PROG 15% OFF
	1610-03-02		303	I/E	MISC	0.020	STH 013	V DORCHESTER, CENTER AVENUE	\$0 - \$99,999
								CTH A INTERSECTION	
								DESIGN/SAFTEY/TRF SIGNALS	
								SAFETY (REGULAR HSIP)	HIGHWAY SAFETY IMP P
2016	1610-04-74	12/13/16	303	LET	RESURF	8.160	STH 013	ABBOTSFORD - MEDFORD	\$5,000,000 - \$5,999,999
								PINE STREET TO MINK AVENUE	
								CONSTRUCTION/RESURFACING	
								STATE 3R	STP <200,000 POPULAT
	1050-00-30		303	I/E	RDMTN	41.580	STH 029	CHIPPEWA FALLS - ABBOTSFORD	\$750,000 - \$999,999
								STH 27 - STH 13 (WB)	
								P/E,JOINT REPAIRS&SHOULDER MAINT	
								BACKBONE	NAT'L HWY SYSTEM
	1050-00-32		303	I/E	RDMTN	41.580	STH 029	CHIPPEWA FALLS - ABBOTSFORD	\$750,000 - \$999,999
								STH 27 - STH 13 (EB)	
								P/E,JOINT REPAIRS&SHOULDER MAINT	
								BACKBONE	NAT'L HWY SYSTEM
	1051-01-07		303	I/E	BRNEW	2.980	STH 029	CHIPPEWA FALLS - THORP	\$500,000 - \$749,999
								COPENHAVER AVENUE INTERSECTION	
								DESGN/BRNEW/NEW AT GRADE SEPARATION	
								BACKBONE	NAT'L HWY SYSTEM
2016	1050-00-65	03/08/16	303	LET	RDMTN	50.200	STH 029	CHIPPEWA FALLS - ABBOTSFORD	\$10,000,000 - \$10,999,999
								STILLSON CREEK TO STH 13 (EB & WB)	

**2014-2017 FINAL STIP Project Listing
NW Region
CLARK County**

Year	Project	Schd Dt	Pgm	Contract Type	Concept	Net Miles	HWY	Project Description WISDOT Program	Estimate Anticipated Funding
								CONSTR/JOINT REPAIR & SHOULDR MNTNC	
								BACKBONE	NATIONAL HIGHWAY PER
	7050-09-03		303	I/E	BRRHB	0.060	STH 073	PITTSVILLE - NEILLSVILLE	\$0 - \$99,999
								TOMAS CREEK BRIDGE B-10-0192	
								DESIGN/BRIDGE REHABILITATION	
								SHR BRIDGES	NON-FEDERAL
2016	1520-07-82	08/09/16	303	LET	RESURF	2.930	STH 073	PITTSVILLE - NEILLSVILLE	\$1,000,000 - \$1,999,999
								STH 95 TO USH 10	
								CONSTRUCTION/RESURFACING	
								STATE 3R	STP <200,000 POPULAT
	7520-07-30		303	I/E	RDMTN	15.100	STH 095	MERRILLAN - NEILLSVILLE	\$100,000 - \$249,999
								USH 12 TO STH 73	
								DESIGN/ROADWAY MAINTENANCE	
								STATE 3R	NON-FEDERAL
2015	7040-01-23	05/25/15	303	R/E	RECST	0.930	STH 098	C LOYAL, SOUTH AND MAIN STREETS	\$100,000 - \$249,999
								HELM STREET TO ELM DRIVE	
								REAL ESTATE ACQ/RECONSTRUCTION	
								STATE 3R	NON-FEDERAL
2016	7040-01-73	12/13/16	303	LET	RECST	0.930	STH 098	C LOYAL, SOUTH AND MAIN STREETS	\$5,000,000 - \$5,999,999
								HELM STREET TO ELM DRIVE	
								CONSTRUCTION/RECONSTRUCTION	
								STATE 3R	STP <200,000 POPULAT
	1520-04-31		303	I/E	RDMTN	8.740	USH 010	FAIRCHILD - NEILLSVILLE	\$0 - \$99,999
								CTH I TO BACHELORS AVENUE	
								DESIGN/ROAD MAINTENANCE	
								STATE 3R	NON-FEDERAL
	1520-06-32		303	I/E	RDMTN	9.540	USH 010	FAIRCHILD - NEILLSVILLE	\$0 - \$99,999

**2014-2017 FINAL STIP Project Listing
NW Region
CLARK County**

Year	Project	Schd Dt	Pgm	Contract Type	Concept	Net Miles	HWY	Project Description WISDOT Program	Estimate Anticipated Funding
								EAST JUNCTION USH 12 TO CTH B	
								DESIGN/ROAD MAINTENANCE	
								STATE 3R	NON-FEDERAL
	7030-08-04		303	I/E	RESURF	15.750	USH 010	NEILLSVILLE - MARSHFIELD	\$250,000 - \$499,999
								BOON BOULEVARD TO FAIRHAVEN AVENUE	
								DESIGN/RESURFACING	
								STATE 3R	STP ANY AREAS

**2014-2017 FINAL STIP Project Listing
NW Region
DOUGLAS County**

Year	Project	Schd Dt	Pgm	Contract Type	Concept	Net Miles	HWY	Project Description WISDOT Program	Estimate Anticipated Funding
2014	8745-00-71	08/12/14	205	LET	BRRHB	0.000	CTH C	STH 35 - CTH A	\$250,000 - \$499,999
								NEMADJI RIVER BRIDGE B160022	
								CONST/BRIDGE REHAB	
								LOCAL BRIDGES	BRIDGE PROG 15% OFF
2014	8758-00-00	08/25/14	205	C/E	BRRHB	0.000	CTH C	CTH W - STH 35	\$0 - \$99,999
								ABANDONED SOO LINE GRADE BR B160047	
								DESIGN/BRIDGE REHAB	
								LOCAL BRIDGES	NON-FEDERAL
2016	8758-00-70	04/12/16	205	LET	BRRHB	0.000	CTH C	CTH W - STH 35	\$250,000 - \$499,999
								ABANDONED SOO LINE GRADE BR B160047	
								CONST/BRIDGE REHAB	
								LOCAL BRIDGES	BRIDGE PROG 15% OFF
2014	1199-00-03	02/25/14	303	OST	BRRHB	0.910	IH 535	SUPERIOR - DULUTH	\$500,000 - \$749,999
								STLOUIS RV BR/B16-0005-0001 TO 0005	
								DESGN/BRIDGE MNGMT STUDY/MNDOT LEAD	
								SHR LARGE BRIDGES	NON-FEDERAL
2014	8385-06-70	12/09/14	205	LET	BRRPL	0.000	LOC STR	T DAIRYLAND, SWEDISH HIGHWAY	\$100,000 - \$249,999
								SPRUCE RIVER BRIDGE B160133	
								CONST/BRIDGE REPLACEMENT	
								LOCAL BRIDGES	BRIDGE PROG 15% OFF
2015	8389-00-70	01/13/15	205	LET	BRRPL	0.000	LOC STR	T LAKESIDE, SLEEPY VALLEY LOOP	\$250,000 - \$499,999
								MIDDLE RIVER BRIDGE B160134	
								CONST/BRIDGE REPLACEMENT	
								LOCAL BRIDGES	BRIDGE PROG 15% OFF
2015	8396-00-72	03/10/15	205	LET	BRRPL	0.000	LOC STR	T WASCOTT, SMITH BRIDGE ROAD	\$500,000 - \$749,999
								MINONG FLOWAGE BRIDGE B160135	
								CONST/BRIDGE REPLACEMENT	

**2014-2017 FINAL STIP Project Listing
NW Region
DOUGLAS County**

Year	Project	Schd Dt	Pgm	Contract Type	Concept	Net Miles	HWY	Project Description WISDOT Program	Estimate Anticipated Funding
								LOCAL BRIDGES	BRIDGE PROG 15% OFF
	8510-01-00		303	I/E	RESURF	15.790	STH 013	PORT WING - SUPERIOR	\$250,000 - \$499,999
								CTH H TO ENGDAHL ROAD	
								DESIGN/RESURFACING	
								STATE 3R	STP ANY AREAS
	8510-01-30		303	I/E	RDMTN	6.010	STH 013	PORT WING - SUPERIOR	\$0 - \$99,999
								ENGDAHL ROAD TO USH 2/USH 53	
								DESIGN/ROADWAY MAINTENANCE	
								STATE 3R	NON-FEDERAL
	8510-03-01		303	I/E	BRSHRM	0.040	STH 013	PORT WING - SUPERIOR	\$0 - \$99,999
								MILLER CREEK BRIDGE B-16-0053	
								DESGN/BRSHM/EPOXY OVRLY/RAIL RPLMNT	
								SHR BRIDGES	NON-FEDERAL
2017	8510-03-71	12/12/17	303	LET	BRSHRM	0.040	STH 013	PORT WING - SUPERIOR	\$500,000 - \$749,999
								MILLER CREEK BRIDGE B-16-0053	
								CONST/BRSHM/EPOXY OVRLY/RAIL RPLMNT	
								SHR BRIDGES	NON-FEDERAL
2014	8150-20-40	06/25/14	303	UTL	RECST	2.660	STH 027	HAYWARD - BRULE	\$0 - \$99,999
								RUSH LAKE ROAD TO CTH B	
								UTL/LEVEL-OF-EFFORT/RECONSTRUCTION	
								STATE 3R	NON-FEDERAL
2014	8150-20-41	09/25/14	303	UTL	RECST	2.660	STH 027	HAYWARD - BRULE	\$0 - \$99,999
								RUSH LAKE ROAD TO CTH B	
								UTL INT 41/NORVADO/RECONSTRUCTION	
								STATE 3R	NON-FEDERAL
	8010-01-06		303	I/E	PVRPLA	12.230	STH 035	DAIRYLAND - SUPERIOR	\$500,000 - \$749,999
								TOWER FIRE LANE TO S JUNCTION CTH B	

**2014-2017 FINAL STIP Project Listing
NW Region
DOUGLAS County**

Year	Project	Sch Dt	Pgm	Contract Type	Concept	Net Miles	HWY	Project Description WISDOT Program	Estimate Anticipated Funding
								DESIGN/PAVEMENT REPLACEMENT	
								STATE 3R	STP ANY AREAS
	8010-01-32		303	I/E	RDMTN	12.230	STH 035	DAIRYLAND - SUPERIOR	\$0 - \$99,999
								TOWER FIRE LANE TO S JUNCTION CTH B	
								DESIGN/ROAD MAINTENANCE/LFA	
								STATE 3R	NON-FEDERAL
	8010-02-01		303	I/E	RESURF	9.700	STH 035	DANBURY - DAIRYLAND	\$100,000 - \$249,999
								SOUTH COUNTY LN - UPPER TAMARACK RV	
								DESIGN/RESURFACING	
								STATE 3R	STP ANY AREAS
	8010-05-03		303	I/E	RESURF	8.910	STH 035	DAIRYLAND - SUPERIOR	\$100,000 - \$249,999
								CTH B TO STH 105	
								DESIGN/RESURFACING	
								STATE 3R	STP ANY AREAS
	8010-07-30		303	I/E	RDMTN	3.800	STH 035	C SUPERIOR, TOWER AVENUE	\$0 - \$99,999
								STH 105 TO BELKNAP STREET	
								DESIGN/ROADWAY MAINTENANCE	
								STATE 3R	NON-FEDERAL
2014	8010-01-62	03/25/14	303	LFA	RDMTN	12.230	STH 035	DAIRYLAND - SUPERIOR	\$0 - \$99,999
								TOWER FIRE LANE TO S JUNCTION CTH B	
								CONSTRUCTION/ROAD MAINTENANCE/LFA	
								STATE 3R	NON-FEDERAL
2014	8010-02-41	03/25/14	303	UTL	RECST	0.060	STH 035	DAIRYLAND - SUPERIOR	\$0 - \$99,999
								STONY BROOK CR & NEMADJI RV BRIDGE	
								UTL INT 100/CENTURY LINK/ER FLOOD	
								STATE 3R	NON-FEDERAL
2014	8010-02-42	03/25/14	303	UTL	RECST	0.060	STH 035	DAIRYLAND - SUPERIOR	\$0 - \$99,999

**2014-2017 FINAL STIP Project Listing
NW Region
DOUGLAS County**

Year	Project	Schd Dt	Pgm	Contract Type	Concept	Net Miles	HWY	Project Description WISDOT Program	Estimate Anticipated Funding
								STONY BROOK CR & NEMADJI RV BRIDGE	
								UTL INT 101/E CNTRL ENERGY/ER FLOOD	
								STATE 3R	NON-FEDERAL
2014	8010-02-76	05/13/14	303	LET	RECST	0.060	STH 035	DAIRYLAND - SUPERIOR	\$1,000,000 - \$1,999,999
								STONY BROOK CR & NEMADJI RV BRIDGE	
								FLOOD DAMAGE/CLVRT RPL/BR RIPRAP	
								STATE 3R	A/C-SURFACE TRANS FL
2014	8010-02-77	05/13/14	303	LET	BRSHRM	0.130	STH 035	DAIRYLAND - SUPERIOR	\$0 - \$99,999
								B-16-0037, 0058, 0085 AND 0112	
								CONSTRUCTION/BRSHRM/4 DECK SEALING	
								SHR BRIDGES	NON-FEDERAL
2016	8010-02-75	01/12/16	303	LET	BRRPL	0.040	STH 035	DAIRYLAND - SUPERIOR	\$250,000 - \$499,999
								CHASE CREEK BRIDGE B-16-0136	
								CONSTRUCTION/BRIDGE REPLACEMENT	
								SHR BRIDGES	STP ANY AREAS
2016	8010-08-72	01/12/16	303	LET	BRSHRM	0.040	STH 035	DAIRYLAND - SUPERIOR	\$250,000 - \$499,999
								BLACK RIVER BRIDGE B-16-0085	
								CONSTR/BRSHRM/EPOXY OVRLY/RPL APPR	
								SHR BRIDGES	NON-FEDERAL
2014	8392-00-50	01/25/14	207	MIS	MISC	0.000	TWN RD	T PARKLAND, FINDLAY ROAD	\$0 - \$99,999
								WI CNTRL RR (CN) RR XING 186119L	
								RR/RAIL XING CLOSURE INCENTIVE PYMT	
								SAFETY - RAILROAD, ELIMINATION OF HAZARDS	RAIL HWY CROSSING HA
2014	8392-00-51	01/25/14	207	MIS	MISC	0.000	TWN RD	T PARKLAND, GRAND AVENUE	\$0 - \$99,999
								WI CNTRL RR (CN) RR XING 186124H	
								RR/RAIL XING CLOSURE INCENTIVE PYMT	
								SAFETY - RAILROAD, ELIMINATION OF HAZARDS	RAIL HWY CROSSING HA

**2014-2017 FINAL STIP Project Listing
NW Region
DOUGLAS County**

Year	Project	Schd Dt	Pgm	Contract Type	Concept	Net Miles	HWY	Project Description WISDOT Program	Estimate Anticipated Funding
	1180-00-31		303	I/E	RDMTN	6.900	USH 002	SUPERIOR - WENTWORTH	\$100,000 - \$249,999
								53RD AVE E-USH 2(USH53 INTERCHANGE)	
								P/E, MAINLINE&RAMP/JOINT REPAIR	
								BACKBONE	NAT'L HWY SYSTEM
2014	1180-43-40	06/25/14	303	UTL	RECOND	5.230	USH 002	SUPERIOR - BRULE	\$100,000 - \$249,999
								USH 53 INTERCHANGE TO CTH D	
								UTILITY LEVEL OF EFFORT/RECONDITION	
								STATE 3R	NON-FEDERAL
2014	1180-43-42	07/25/14	303	UTL	RECOND	5.230	USH 002	SUPERIOR - BRULE	\$0 - \$99,999
								USH 53 INTERCHANGE TO CTH D	
								UTL INT 20/CENTURYLINK	
								STATE 3R	NON-FEDERAL
2014	1180-43-43	07/25/14	303	UTL	RECOND	5.230	USH 002	SUPERIOR - BRULE	\$0 - \$99,999
								USH 53 INTERCHANGE TO CTH D	
								UTL INT 30/CHARTER COMMUNICATIONS	
								STATE 3R	NON-FEDERAL
2014	1180-50-61	05/25/14	303	LFA	RDMTN	0.120	USH 002	WENTWORTH - BRULE	\$0 - \$99,999
								HIGH SCHOLL LOOP ROAD TO CTH F	
								CONSTR/RDMTN/CLVRT/DITCH RIPRAP	
								STATE 3R	NON-FEDERAL
2014	1195-00-40	06/25/14	303	UTL	RECST	0.040	USH 002	C SUPERIOR, EAST SECOND STREET	\$0 - \$99,999
								18TH AVENUE INTERSECTION	
								UTL/LEVEL OF EFFORT/RECONSTRUCT	
								BACKBONE	NON-FEDERAL
2014	8680-00-21	08/25/14	303	R/E	RECST	1.360	USH 002	C SUPERIOR, BELKNAP STREET	\$250,000 - \$499,999
								BANKS AVENUE TO HILL AVENUE	
								REAL ESTATE ACQ/RECONSTRUCTION	

**2014-2017 FINAL STIP Project Listing
NW Region
DOUGLAS County**

Year	Project	Schd Dt	Pgm	Contract Type	Concept	Net Miles	HWY	Project Description WISDOT Program	Estimate Anticipated Funding
								STATE 3R	NON-FEDERAL
2014	8680-04-40	06/25/14	303	UTL	PVRPLA	1.060	USH 002	C SUPERIOR, BONG BRIDGE APPROACH	\$0 - \$99,999
								ST LOUIS RIVER TO BELKNAP STREET	
								UTILITY LEVEL-OF-EFFORT/PVRPLA	
								STATE 3R	NON-FEDERAL
2015	1180-05-72	01/13/15	303	LET	BRRHB	0.050	USH 002	WENTWORTH - BRULE	\$250,000 - \$499,999
								BOIS BRULE RIVER BRIDGE B-16-0019	
								CONSTRUCTION/BRIDGE REHABILITATION	
								STATE 3R	STP ANY AREAS
2016	8680-00-50	02/25/16	303	R/R	MISC	0.020	USH 002	C SUPERIOR, BELKNAP STREET	\$0 - \$99,999
								CANADIAN RAIL XING NO 691654N	
								RR OPS/SIGNAL INSTALL	
								STATE 3R	STP <200,000 POPULAT
2016	8680-00-51	02/25/16	303	R/R	MISC	0.020	USH 002	C SUPERIOR, BELKNAP STREET	\$0 - \$99,999
								CANADIAN RAIL XING NO 691654N	
								RR OPS/CROSSING SURFACE	
								STATE 3R	STP <200,000 POPULAT
2016	8680-00-71	12/13/16	303	LET	RECST	1.360	USH 002	C SUPERIOR, BELKNAP STREET	\$17,000,000 - \$19,999,999
								BANKS AVENUE TO HILL AVENUE	
								CONSTRUCTION/RECONSTRUCTION	
								STATE 3R	STP <200,000 POPULAT
	1195-02-01		303	I/E	RECST	0.060	USH 053	MINONG - SOLON SPRINGS	\$100,000 - \$249,999
								CTH Y INTERSECTION	
								DESIGN/SAFETY/RECONSTRUCTION	
								BACKBONE	NON-FEDERAL
	1196-00-30		303	I/E	RDMTN	3.100	USH 053	MINONG - SOLON SPRINGS	\$100,000 - \$249,999
								CTH Y - CTH M (SOUTH & NORTH BOUND)	

**2014-2017 FINAL STIP Project Listing
NW Region
DOUGLAS County**

Year	Project	Schd Dt	Pgm	Contract Type	Concept	Net Miles	HWY	Project Description WISDOT Program	Estimate Anticipated Funding
								DESIGN/MAINLINE&RAMP/JOINT REPAIRS	
								BACKBONE	NAT'L HWY SYSTEM
	1196-00-31		303	I/E	RDMTN	8.070	USH 053	MINONG - SOLON SPRINGS	\$100,000 - \$249,999
								CTH M - WIS CENTRAL LTD RR	
								P/E, MAINLINE&RAMP/JOINT REPAIRS	
								BACKBONE	NAT'L HWY SYSTEM
	1196-00-33		303	I/E	RDMTN	4.910	USH 053	MINONG - SOLON SPRINGS	\$100,000 - \$249,999
								CTH T - CTH Y (NB)	
								P/E, MAINLINE&RAMP/JOINT REPAIR	
								BACKBONE	NAT'L HWY SYSTEM
	1197-08-00		303	I/E	MISC	15.670	USH 053	MINONG - SUPERIOR	\$250,000 - \$499,999
								BERGEN SPRINGS RD-STONE CHIMNEY RD	
								OPERATIONAL ANALYSIS	
								STATE 3R	MINIMUM GUARANTEE
	1198-00-02		303	I/E	PVRPLA	5.410	USH 053	SOLON SPRINGS - SUPERIOR	\$100,000 - \$249,999
								KENT ROAD TO USH 2 (NB & SB)	
								P/E PVRPLA	
								BACKBONE	NAT'L HWY SYSTEM
	1198-02-01		303	I/E	PVRPLA	8.870	USH 053	SOLON SPRINGS - SUPERIOR	\$250,000 - \$499,999
								WI CENTRAL LTD RR TO KENT ROAD (NB)	
								DESIGN/PAVEMENT REPLACEMENT	
								BACKBONE	MINIMUM GUARANTEE
	1198-02-13		303	I/E	RESURF	9.950	USH 053	SOLON SPRINGS - SUPERIOR	\$100,000 - \$249,999
								WI CENTRAL LTD RR TO KENT ROAD (SB)	
								DESIGN/RESURFACING	
								BACKBONE	NAT'L HWY SYSTEM
2014	1195-01-74	05/13/14	303	LET	RECST	0.060	USH 053	MINONG - SOLON SPRINGS	\$100,000 - \$249,999

**2014-2017 FINAL STIP Project Listing
NW Region
DOUGLAS County**

Year	Project	Sch Dt	Pgm	Contract Type	Concept	Net Miles	HWY	Project Description WISDOT Program	Estimate Anticipated Funding
								BALDWIN AVENUE INTERSECTION	
								CONST/SAFETY/RECONSTRUCTION	
								SAFETY (REGULAR HSIP)	HWY SFE S-LU EXT
2015	1198-00-62	07/14/15	303	LET	RDMTN	5.410	USH 053	SOLON SPRINGS - SUPERIOR	\$250,000 - \$499,999
								KENT ROAD TO USH 2 (NB & SB)	
								CONSTRUCTION/RDMTN (CRACK FILLING)	
								BACKBONE	NON-FEDERAL
2016	1198-03-72	12/13/16	303	LET	BRSHRM	0.190	USH 053	C SUPERIOR, EAST SECOND STREET	\$1,000,000 - \$1,999,999
								BRG MNTNC 3 BRG/B-16-0010,0011,0012	
								CONS/BRSHRM/3 BR/EPXY OVRLY/PNT/JNT	
								BACKBONE	NON-FEDERAL

**2014-2017 FINAL STIP Project Listing
NW Region
DUNN County**

Year	Project	Schd Dt	Pgm	Contract Type	Concept	Net Miles	HWY	Project Description WISDOT Program	Estimate Anticipated Funding
2016	7880-07-70	01/12/16	303	LET	BRSHRM	0.000	CTH H	CARYVILLE - ELK MOUND	\$250,000 - \$499,999
								CHIPPEWA RIVER BRIDGE B-17-0070	
								CONSTR/BRIDGE MNTNC/EPOXY OVERLAY	
								SHR BRIDGES	NON-FEDERAL
2016	7882-05-72	01/12/16	206	LET	RECST	0.000	CTH Q	STH 29 - KNAPP	\$3,000,000 - \$3,999,999
								STH 29 TO IH94	
								CONST/RECONSTRUCTION	
								STP RURAL	STP <5K POPULATION S
	1020-05-33		303	I/E	RDMTN	2.640	IH 094	MENOMONIE - EAU CLAIRE	\$250,000 - \$499,999
								WILSON CREEK - RED CEDAR RIVER	
								P/E RDMTN, BASE PATCHING	
								BACKBONE	NATIONAL HIGHWAY PER
	1022-04-05		303	I/E	RECST	0.000	IH 094	MENOMONIE - EAU CLAIRE	\$3,000,000 - \$3,999,999
								USH 12/STH 29 INTERCHANGE	
								DESIGN/RECONSTRUCTION	
								BACKBONE	NATIONAL HIGHWAY PER
2014	1022-03-74	11/11/14	303	LET	RESURF	8.580	IH 094	MENOMONIE - EAU CLAIRE	\$5,000,000 - \$5,999,999
								RED CEDAR RIVER TO USH 12/STH29(EB)	
								CONSTRUCTION/RESURFACE (3RD OVERLY)	
								BACKBONE	NATIONAL HIGHWAY PER
2014	1022-04-74	11/11/14	303	LET	RESURF	6.900	IH 094	MENOMONIE - EAU CLAIRE	\$11,000,000 - \$11,999,999
								USH 12/STH 29 TO STH 312	
								CONST/RESURFACE (3RD OVERLAY)	
								BACKBONE	NATIONAL HIGHWAY PER
2014	1022-06-72	11/11/14	303	LET	RESURF	8.200	IH 094	MENOMONIE - EAU CLAIRE	\$5,000,000 - \$5,999,999
								RED CEDAR RIVER TO USH12/STH29(WB)	
								CONSTRUCTION/RESURFACE (3RD OVERLY)	

**2014-2017 FINAL STIP Project Listing
NW Region
DUNN County**

Year	Project	Schd Dt	Pgm	Contract Type	Concept	Net Miles	HWY	Project Description WISDOT Program	Estimate Anticipated Funding
								BACKBONE	NATIONAL HIGHWAY PER
2014	1024-00-73	02/25/14	303	MIS	MISC	0.250	IH 094	MENOMONIE - EAU CLAIRE	\$0 - \$99,999
								RED CEDAR RIVER BRIDGE EB B-17-0209	
								MIS CONST/PROCUREMENT ITS/1024-00-71	
								BACKBONE	NATIONAL HIGHWAY PER
2015	1021-00-00	03/25/15	303	C/E	MISC	7.000	IH 094	MENOMONIE - EAU CLAIRE	\$100,000 - \$249,999
								STH 29 - STH 312	
								PLANNING/CORRIDOR PRESERVATION	
								BACKBONE	NATIONAL HIGHWAY PER
2015	1024-00-41	04/25/15	303	UTL	BRRPL	0.370	IH 094	MENOMONIE - EAU CLAIRE ROAD	\$0 - \$99,999
								EB RED CEDAR RIVER BRIDGE B-17-0033	
								UTILITY/AT&T LEGACY	
								BACKBONE	NON-FEDERAL
2016	1022-07-76	12/13/16	303	LET	PVRPLA	12.540	IH 094	HUDSON - MENOMONIE	\$40,000,000 - \$44,999,999
								STH 128 TO WILSON CREEK (WB)	
								CONST OPS/PAVEMENT REPLACEMENT	
								BACKBONE	NATIONAL HIGHWAY PER
2017	1022-08-72	09/12/17	303	LET	PVRPLA	12.480	IH 094	HUDSON - MENOMONIE	\$25,000,000 - \$29,999,999
								STH 128 TO WILSON CREEK (EB)	
								CONSTRUCTION/PAVEMENT REPLACEMENT	
								BACKBONE	NATIONAL HIGHWAY PER
2015	8926-00-71	01/25/15	290	LLC	MISC	0.000	LOC STR	V BOYCEVILLE, BOYCEVILLE SCHOOL DIS	\$100,000 - \$249,999
								SAFE ROUTES TO SCHOOL	
								CONST/SRTS/MULTIUSE PATH	
								SAFE ROUTES TO SCHOOL	SAFE ROUTES TO SCHOO
2014	7996-00-76	04/25/14	290	LLC	MISC	0.000	NON HWY	C MENOMONIE, NE BIKE/PED CORRIDOR	\$250,000 - \$499,999
								NE BICYCLE & PEDESTRIAN CORRIDOR	

**2014-2017 FINAL STIP Project Listing
NW Region
DUNN County**

Year	Project	Schd Dt	Pgm	Contract Type	Concept	Net Miles	HWY	Project Description WISDOT Program	Estimate Anticipated Funding
								CONST/LOCAL TRANS ENHANCMENT/LLC	
								LOCAL ENHANCEMENTS	STP ENHANCEMENT
	7220-00-05		303	I/E	RESURF	6.270	STH 025	DURAND - MENOMONIE	\$0 - \$99,999
								STH 72 TO 28TH AVENUE	
								DESIGN/RESURFACING	
								STATE 3R	STP ANY AREAS
	7220-04-31		303	I/E	RDMTN	5.700	STH 025	WHEELER - RIDGELAND ROAD	\$0 - \$99,999
								STH 170 - STH 64	
								STATE 3R	MINIMUM GUARANTEE
2015	7220-01-71	03/10/15	303	LET	RESURF	0.820	STH 025	C MENOMONIE, BROADWAY STREET	\$750,000 - \$999,999
								24TH AVENUE TO 11TH AVENUE	
								CONSTRUCTION/SAFETY/RESUR/TWLTL	
								SAFETY (REGULAR HSIP)	HWY SFE S-LU EXT
	8620-08-31		303	I/E	RDMTN	12.360	STH 040	ELK MOUND - BLOOMER	\$100,000 - \$249,999
								STH 29 TO EAST COUNTY LINE	
								DESIGN/ROADWAY MAINTENANCE	
								STATE 3R	NON-FEDERAL
	8110-01-32		303	I/E	RDMTN	12.440	STH 064	CONNORSVILLE - BLOOMER ROAD	\$100,000 - \$249,999
								CTH O - CTH W	
								STATE 3R	MINIMUM GUARANTEE
2014	8640-02-41	04/25/14	303	UTL	BRRPL	0.050	STH 079	BOYCEVILLE - CONNORSVILLE	\$0 - \$99,999
								SLOVAK VALLEY CREEK BRDG B-17-0365	
								UTL INTEREST 10/CENTURY LINK	
								SHR BRIDGES	NON-FEDERAL
	7120-05-31		303	I/E	RDMTN	4.690	STH 085	DURAND - EAU CLAIRE	\$0 - \$99,999

**2014-2017 FINAL STIP Project Listing
NW Region
DUNN County**

Year	Project	Schd Dt	Pgm	Contract Type	Concept	Net Miles	HWY	Project Description WISDOT Program	Estimate Anticipated Funding
								910TH STREET TO 1010TH STREET	
								DESIGN/ROADWAY MAINTENANCE	
								STATE 3R	NON-FEDERAL
	7090-02-01		303	I/E	RESURF	5.120	USH 012	MENOMONIE - EAU CLAIRE	\$100,000 - \$249,999
								CTH E TO IH 94	
								DESIGN/RESURFACING	
								STATE 3R	STP ANY AREAS
	7600-02-00		303	I/E	MISC	0.020	USH 012	C MENOMONIE, STOUT ROAD	\$0 - \$99,999
								RED CEDAR STREET INTERSECTION	
								DESIGN/SAFETY/TRAFFIC SIGNAL	
								SAFETY (REGULAR HSIP)	HIGHWAY SAFETY IMP P
2014	7090-05-65	08/12/14	303	LET	RDMTN	14.130	USH 012	BALDWIN - MENOMONIE	\$4,000,000 - \$4,999,999
								STH 128 TO IH 94	
								CONSTRUCTION/ROAD MAINTENANCE	
								STATE 3R	STP ANY AREAS
2015	7600-02-70	01/13/15	303	LET	MISC	0.020	USH 012	C MENOMONIE, STOUT ROAD	\$250,000 - \$499,999
								RED CEDAR STREET INTERSECTION	
								CONSTRUCTION/SAFETY/TRAFFIC SIGNAL	
								SAFETY (REGULAR HSIP)	HIGHWAY SAFETY IMP P
2017	7600-00-71	11/14/17	303	LET	BRSHRM	0.170	USH 012	C MENOMONIE, BROADWAY STREET	\$1,000,000 - \$1,999,999
								RED CEDAR RIVER BRIDGE B-17-0638	
								CONSTR/BRIDGE MAINTENANCE	
								SHR BRIDGES	NON-FEDERAL

**2014-2017 FINAL STIP Project Listing
NW Region
EAU CLAIRE County**

Year	Project	Schd Dt	Pgm	Contract Type	Concept	Net Miles	HWY	Project Description WISDOT Program	Estimate Anticipated Funding
								BACKBONE	NATIONAL HIGHWAY PER
	1022-09-07		303	I/E	BRRPL	0.020	IH 094	EAU CLAIRE - OSSEO	\$100,000 - \$249,999
								OTTER CREEK BRIDGE B-18-0056	
								DESIGN/BRIDGE REPLACEMENT	
								BACKBONE	NATIONAL HIGHWAY PER
2014	1022-09-81	01/25/14	303	MIS	MISC	7.390	IH 094	EAU CLAIRE - OSSEO	\$0 - \$99,999
								USH 53 TO MALLARD ROAD	
								MIS CONST/PROCUREMENT ITS/1022-09-80	
								BACKBONE	NATIONAL HIGHWAY PER
2014	1024-00-42	05/25/14	303	UTL	RECST	0.410	IH 094	MENOMONIE - EAU CLAIRE	\$0 - \$99,999
								CTH E TO CTH C	
								UTL/AT&T LEGACY/PARCEL 20	
								BACKBONE	NON-FEDERAL
2015	1022-00-66	04/14/15	303	LET	RDMTN	0.740	IH 094	EAU CLAIRE - OSSEO	\$2,000,000 - \$2,999,999
								USH 53 INTERCHANGE	
								CONSTR/JOINT REPAIR/BASE PATCH	
								BACKBONE	NATIONAL HIGHWAY PER
2015	1022-00-80	04/14/15	303	LET	BRSHRM	0.060	IH 094	EAU CLAIRE - OSSEO	\$750,000 - \$999,999
								USH 53 NB B-18-0035 & SB B-18-0036	
								CONSTRUCTION/BRIDGE PAINTING	
								BACKBONE	NATIONAL HIGHWAY PER
2015	1022-00-92	04/25/15	303	SFA	MISC	0.740	IH 094	EAU CLAIRE - OSSEO	\$0 - \$99,999
								USH 53 INTERCHANGE	
								TRF MITIGATION(1022-00-66 & 09-80)	
								BACKBONE	NATIONAL HIGHWAY PER
2015	1022-00-93	04/25/15	303	SFA	MISC	0.060	IH 094	EAU CLAIRE - OSSEO	\$0 - \$99,999
								USH 53 NB B-18-0035 & SB B-18-0036	

**2014-2017 FINAL STIP Project Listing
NW Region
EAU CLAIRE County**

Year	Project	Schd Dt	Pgm	Contract Type	Concept	Net Miles	HWY	Project Description WISDOT Program	Estimate Anticipated Funding
								TRAFFIC MITIGATION FOR 1022-00-80	
								BACKBONE	NATIONAL HIGHWAY PER
2017	1021-03-71	11/14/17	303	LET	BRRPL	0.020	IH 094	EAU CLAIRE - OSSEO	\$750,000 - \$999,999
								CTH J BRIDGE B-18-0212 (WEST BOUND)	
								CONSTRUCTION/BRIDGE REPLACEMENT	
								BACKBONE	NATIONAL HIGHWAY PER
2017	1021-03-72	11/14/17	303	LET	BRRPL	0.010	IH 094	EAU CLAIRE - OSSEO	\$750,000 - \$999,999
								CTH D BRIDGE B-18-0213 (EAST BOUND)	
								CONSTRUCTION/BRIDGE REPLACEMENT	
								BACKBONE	NATIONAL HIGHWAY PER
2017	1021-03-73	11/14/17	303	LET	BRRPL	0.010	IH 094	EAU CLAIRE - OSSEO	\$750,000 - \$999,999
								CTH J BRIDGE B-18-0211 (EAST BOUND)	
								CONSTRUCTION/BRIDGE REPLACEMENT	
								BACKBONE	NATIONAL HIGHWAY PER
2017	1021-03-74	11/14/17	303	LET	BRRPL	0.010	IH 094	EAU CLAIRE - OSSEO	\$1,000,000 - \$1,999,999
								HOBBS ROAD BRIDGE B-18-0210	
								CONSTRUCTION/BRIDGE REPLACEMENT	
								BACKBONE	NATIONAL HIGHWAY PER
2017	1022-09-74	11/14/17	303	LET	BRRPL	0.020	IH 094	EAU CLAIRE - OSSEO	\$750,000 - \$999,999
								CTH D BRIDGE B-18-0214 (WEST BOUND)	
								CONSTRUCTION/BRIDGE REPLACEMENT	
								BACKBONE	NATIONAL HIGHWAY PER
2014	7823-00-71	03/25/14	209	LLC	MISC	0.246	LOC STR	V FALL CREEK, GREENWOOD PACK LLC	\$100,000 - \$249,999
								BRICKYARD STREET	
								CONST/TEA PROJECT	
								TRANS ECONOMIC ASSISTANCE (TEA)	NON-FEDERAL
2014	7995-02-04	06/25/14	206	C/E	RECST	0.000	LOC STR	EAU CLAIRE, RUDOLPH ROAD	\$0 - \$99,999

**2014-2017 FINAL STIP Project Listing
NW Region
EAU CLAIRE County**

Year	Project	Schd Dt	Pgm	Contract Type	Concept	Net Miles	HWY	Project Description WISDOT Program	Estimate Anticipated Funding
								MITSCHER AVENUE INTERSECTION	
								PENG/ROUNDABOUT	
								SAFETY (REGULAR HSIP)	HIGHWAY SAFETY IMP P
2014	7995-02-34	05/25/14	206	LFA	MISC	0.010	LOC STR	C EAU CLAIRE, MADISON AVENUE	\$0 - \$99,999
								FARWELL STREET INTERSECTION	
								CONST/SAFETY/SIGNAL MODIFICATIONS	
								SAFETY (REGULAR HSIP)	HIGHWAY SAFETY IMP P
2014	7995-02-44	12/09/14	303	LET	BRSHRM	0.000	LOC STR	C EAU CLAIRE, LAKE STREET	\$250,000 - \$499,999
								CHIPPEWA RIVER BRIDGE B-18-0081	
								CONSTR/BRIDGE MNTNC/EPOXY OVERLAY	
								SHR BRIDGES	NON-FEDERAL
2015	7824-01-72	04/14/15	206	LET	RECST	0.000	LOC STR	C ALTOONA, HIGHLAND/SPOONER AVENUE	\$1,000,000 - \$1,999,999
								BUS 53 TO USH 53	
								CONST/RECST	
								STP URBAN 50,000 - 200,000	STP UNDER 200,000
2015	7824-01-73	04/14/15	206	LET	RECST	0.000	LOC STR	C ALTOONA, HIGHLAND/SPOONER AVENUE	\$250,000 - \$499,999
								BUS 53 TO USH 53	
								CONST/RECST/SANITARY SEWER	
								STP URBAN 50,000 - 200,000	NON-FEDERAL
2015	7824-01-74	04/14/15	206	LET	RECST	0.000	LOC STR	C ALTOONA, HIGHLAND/SPOONER AVENUE	\$250,000 - \$499,999
								BUS 53 TO USH 53	
								CONST/RECST/WATER MAIN	
								STP URBAN 50,000 - 200,000	NON-FEDERAL
2015	7995-02-06	11/10/15	206	LET	RECST	0.000	LOC STR	EAU CLAIRE, RUDOLPH ROAD	\$100,000 - \$249,999
								MITSCHER AVENUE INTERSECTION	
								CONST/ROUNDABOUT	
								SAFETY (REGULAR HSIP)	HIGHWAY SAFETY IMP P

**2014-2017 FINAL STIP Project Listing
NW Region
EAU CLAIRE County**

Year	Project	Schd Dt	Pgm	Contract Type	Concept	Net Miles	HWY	Project Description WISDOT Program	Estimate Anticipated Funding
2015	7995-02-40	07/14/15	303	LET	BRRPL	0.000	LOC STR	C EAU CLAIRE, WATER STREET	\$7,000,000 - \$7,999,999
								CHIPPEWA RIVER BRIDGE B-18-0219	
								CONST/HCB/BRIDGE REPLACEMENT 84.10	
								SHR LARGE BRIDGES	(117) BRIDGE 15% OFF
2015	7824-00-71	03/25/15	290	LLC	MISC	0.000	NON HWY	CITY ALTOONA	\$250,000 - \$499,999
								EASTERN LOOP TRAIL	
								CONSTR/PED & BIKE FACILITY/ LCL ENH	
								LOCAL ENHANCEMENTS	STP ENHANCEMENT
2015	7995-02-29	05/12/15	290	LET	MISC	0.000	NON HWY	C EAU CLAIRE, CHIPPEWA RV HIGH BRDG	\$500,000 - \$749,999
								FIRST STREET TO FOREST STREET	
								CONSTR/BIKE & PEDESTRIAN FACILITY	
								BICYCLE AND PEDESTRIAN FACILITIES	STP ENHANCEMENT
2015	7995-02-31	05/25/15	290	LLC	MISC	0.000	NON HWY	C EAU CLAIRE, CHIPPEWA RIVER TRAIL	\$100,000 - \$249,999
								SHORT ST. E & S OF RIVER TO USH 12	
								CONSTR/LOCAL TRANS ENHANCEMENT	
								STP - DISCRETIONARY	STP ENHANCEMENT
2014	7070-08-23	08/25/14	303	R/E	BRRPL	0.040	STH 027	AUGUSTA - CADOTT	\$0 - \$99,999
								BRIDGE CREEK BRIDGE B-18-0684	
								REAL ESTATE/FEE ACQUISITION	
								SHR BRIDGES	NON-FEDERAL
2016	7070-08-73	12/13/16	303	LET	BRRPL	0.040	STH 027	AUGUSTA - CADOTT	\$1,000,000 - \$1,999,999
								BRIDGE CREEK BRIDGE B-18-0226	
								CONSTRUCTION/BRIDGE REPLACEMENT	
								SHR BRIDGES	STP <200,000 POPULAT
	7110-06-31		303	I/E	RDMTN	15.524	STH 037	MONDOVI - EAU CLAIRE	\$100,000 - \$249,999
								SOUTH COUNTY LINE TO INTERSTATE 94	
								DESIGN/ROAD MAINTENANCE	

**2014-2017 FINAL STIP Project Listing
NW Region
EAU CLAIRE County**

Year	Project	Schd Dt	Pgm	Contract Type	Concept	Net Miles	HWY	Project Description WISDOT Program	Estimate Anticipated Funding
								STATE 3R	MINIMUM GUARANTEE
2015	7120-07-70	12/08/15	303	LET	RESURF	4.050	STH 085	ROCK FALLS - EAU CLAIRE	\$1,000,000 - \$1,999,999
								1010TH STREET TO STH 37	
								CONSTRUCTION/RESURFACING	
								STATE 3R	STP ANY AREAS
2014	7028-00-70	11/11/14	303	LET	RESURF	0.940	STH 312	C EAU CLAIRE, NORTH CROSSING	\$250,000 - \$499,999
								IH 94 TO 400 FEET EAST OF USH 12	
								CONSTRUCTION/RESURFACING	
								STATE 3R	STP <200,000 POPULAT
2015	7028-00-60	11/10/15	303	LET	RDMTN	7.740	STH 312	C EAU CLAIRE, NORTH CROSSING	\$3,000,000 - \$3,999,999
								400 FEET EAST OF USH 12 TO USH 53	
								CONSTRUCTION/ROADWAY MAINTENANCE	
								STATE 3R	STP <200,000 POPULAT
	7080-00-04		303	I/E	MISC	0.020	USH 012	C ALTOONA, USH 12	\$0 - \$99,999
								MC CAANN DRIVE INTERSECTION	
								DESIGN/SAFETY/MISC GEOMETRICS	
								SAFETY (REGULAR HSIP)	HIGHWAY SAFETY IMP P
	7080-01-02		303	I/E	RESURF	7.860	USH 012	EAU CLAIRE - FALL CREEK ROAD	\$0 - \$99,999
								CTH A - FALL CREEK BRIDGE	
								STATE 3R	MINIMUM GUARANTEE
	7080-03-05		303	I/E	RESURF	10.560	USH 012	EAU CLAIRE - FAIRCHILD	\$0 - \$99,999
								STH 27 TO USH 10	
								DESIGN/RESURFACING	
								STATE 3R	STP ANY AREAS
	7080-04-30		303	I/E	RDMTN	8.550	USH 012	EAU CLAIRE - FAIRCHILD	\$100,000 - \$249,999
								CTH D TO UNION PACIFIC RR BRIDGE	

**2014-2017 FINAL STIP Project Listing
NW Region
EAU CLAIRE County**

Year	Project	Schd Dt	Pgm	Contract Type	Concept	Net Miles	HWY	Project Description WISDOT Program	Estimate Anticipated Funding
								DESIGN/ROAD MAINTENANCE	
								STATE 3R	NON-FEDERAL
	7090-00-03		303	I/E	MISC	1.370	USH 012	EAU CLAIRE, NORTH CLAIREMONT AVENUE	\$250,000 - \$499,999
								VINE ST - NORTHCROSSING INTERCHANGE	
								EXPANSION ADDING E & WB THIRD LANE	
								STATE 3R	MINIMUM GUARANTEE
2014	7080-00-42	05/25/14	303	UTL	RECST	0.370	USH 012	EAU CLAIRE - FAIRCHILD	\$0 - \$99,999
								C ALTOONA, CTH AA INTERSECTION	
								UTL NO 20/CHARTER COMUNICATNS/RECST	
								STATE 3R	NON-FEDERAL
2015	7080-00-74	07/14/15	303	LET	MISC	0.020	USH 012	C ALTOONA, USH 12	\$100,000 - \$249,999
								MC CAANN DRIVE INTERSECTION	
								CONSTRUCTION/SAFETY/MISC GEOMETRICS	
								SAFETY (REGULAR HSIP)	HIGHWAY SAFETY IMP P
2015	7080-03-74	07/14/15	303	LET	RESURF	2.040	USH 012	EAU CLAIRE - FAIRCHILD	\$2,000,000 - \$2,999,999
								OTTER CR TO 500 FT W INDUSTRIAL DR	
								CONSTRUCTION/RESURFACING	
								STATE 3R	STP <200,000 POPULAT
2015	7080-03-94	02/25/15	303	SFA	MISC	2.040	USH 012	EAU CLAIRE - FAIRCHILD	\$0 - \$99,999
								OTTER CR TO 500 FT W INDUSTRIAL DR	
								CONSTRUCTION/TRF SIGNAL UPGRADES	
								STATE 3R	NON-FEDERAL
2017	7090-01-72	12/25/17	303	MIS	MISC	3.540	USH 012	C EAU CLAIRE, CLAIREMONT AVENUE	\$0 - \$99,999
								STH 312 TO CRAIG ROAD	
								CONS/TRF CONTROL EQUIP/INSTALLATION	
								STATE 3R	NON-FEDERAL
	7905-03-32		303	I/E	RDMTN	6.790	USH 053	OSSEO - EAU CLAIRE	\$0 - \$99,999

**2014-2017 FINAL STIP Project Listing
NW Region
EAU CLAIRE County**

Year	Project	Schd Dt	Pgm	Contract Type	Concept	Net Miles	HWY	Project Description WISDOT Program	Estimate Anticipated Funding
								USH 10 TO CTH V	
								DESIGN/ROAD MAINTENANCE	
								STATE 3R	NON-FEDERAL
	7905-07-01		303	I/E	PVRPLA	1.270	USH 053	OSSEO - EAU CLAIRE	\$500,000 - \$749,999
								OLD TOWN HALL RD - GOLF RD INTERCH	
								P/E,PAVEMENT REPLACEMENT	
								BACKBONE	NAT'L HWY SYSTEM
2014	1190-05-76	05/13/14	303	LET	BRSHRM	0.190	USH 053	EAU CLAIRE - CHIPPEWA FALLS	\$250,000 - \$499,999
								NB EAU CLAIRE RIVER BRIDG B-18-0167	
								CONSTR/SAFETY/BRIDGE REHABILITATION	
								SAFETY (REGULAR HSIP)	HWY SFE S-LU EXT
2015	7905-03-72	01/13/15	303	LET	BRRHB	0.060	USH 053	OSSEO - EAU CLAIRE	\$100,000 - \$249,999
								BEAVER CREEK BRIDGE B-18-0087	
								CONSTR/BRIDGE REHABILITATION	
								STATE 3R	STP ANY AREAS
2017	1190-02-81	04/11/17	303	LET	RESURF	0.860	USH 053	OSSEO - EAU CLAIRE	\$500,000 - \$749,999
								IH 94 TO GOLF RD (NB & SB)	
								CONSTRUCTION/RESURFACING	
								BACKBONE	NATIONAL HIGHWAY PER

**2014-2017 FINAL STIP Project Listing
NW Region
JACKSON County**

Year	Project	Schd Dt	Pgm	Contract Type	Concept	Net Miles	HWY	Project Description WISDOT Program	Estimate Anticipated Funding
2014	7705-00-70	05/13/14	206	LET	RECOND	5.079	CTH A	OSSEO - BLACK RIVER FALLS	\$2,000,000 - \$2,999,999
								STH 95 TO CHARCOAL ROAD	
								CONST/RECONDITION	
								STP RURAL	STP <5K POPULATION S
	1023-00-00		303	I/E	PVRPLA	7.940	IH 094	BLACK RIVER FALLS - TOMAH	\$3,000,000 - \$3,999,999
								PERRY CREEK - CTH O (WB)	
								DESIGN/PVRPL 2ND OVERLAY	
								BACKBONE	NATIONAL HIGHWAY PER
	1023-00-01		303	I/E	PVRPLA	7.980	IH 094	BLACK RIVER FALLS - TOMAH	\$3,000,000 - \$3,999,999
								PERRY CREEK TO CTH O (EAST BOUND)	
								DESIGN/PAVEMENT REPLACEMENT	
								BACKBONE	NATIONAL HIGHWAY PER
	1023-00-03		303	I/E	PVRPLA	8.150	IH 094	OSSEO - BLACK RIVER FALLS	\$250,000 - \$499,999
								S FK BUFFALO RV TO 1 MI E STH 121	
								DESIGN/PAVEMENT REPLACEMENT	
								BACKBONE	NATIONAL HIGHWAY PER
	1023-00-05		303	I/E	PVRPLA	4.960	IH 094	BLACK RIVER FALLS - TOMAH	\$2,000,000 - \$2,999,999
								BLACK RIVER TO PERRY CREEK(WB)	
								DESIGN,PVRPL,B-27-39,40,43,44,53	
								BACKBONE	NATIONAL HIGHWAY PER
	1023-06-08		303	I/E	RESURF	4.090	IH 094	BLACK RIVER FALLS - TOMAH	\$250,000 - \$499,999
								CTH O - SOUTH COUNTY LINE (EB)	
								PE RESURF/INCL B-27-59,41,26,63	
								BACKBONE	NATIONAL HIGHWAY PER
2014	1023-00-78	09/09/14	303	LET	RESURF	7.100	IH 094	BLACK RIVER FALLS - TOMAH	\$6,000,000 - \$6,999,999
								PERRY CREEK TO CTH O (EAST BOUND)	
								CONSTRUCTION/RESURFACING	

**2014-2017 FINAL STIP Project Listing
NW Region
JACKSON County**

Year	Project	Schd Dt	Pgm	Contract Type	Concept	Net Miles	HWY	Project Description WISDOT Program	Estimate Anticipated Funding
								BACKBONE	NATIONAL HIGHWAY PER
2014	1023-00-98	11/25/14	303	SFA	RESURF	7.980	IH 094	BLACK RIVER FALLS - TOMAH	\$0 - \$99,999
								PERRY CREEK TO CTH O (EAST BOUND)	
								TRF MITIGATION/CONSTR ID 1023-00-78	
								BACKBONE	NATIONAL HIGHWAY PER
2014	1023-01-70	09/09/14	303	LET	RESURF	7.070	IH 094	BLACK RIVER FALLS - TOMAH	\$5,000,000 - \$5,999,999
								PERRY CREEK TO CTH O (WEST BOUND)	
								CONSTRUCTION/RESURFACING	
								BACKBONE	NATIONAL HIGHWAY PER
2014	1023-01-73	09/25/14	303	MIS	MISC	7.940	IH 094	BLACK RIVER FALLS - TOMAH	\$0 - \$99,999
								PERRY CREEK TO CTH O (WEST BOUND)	
								MIS CONSTR/PROCUREMENT ITS ITEMS	
								BACKBONE	NATIONAL HIGHWAY PER
2014	1023-01-92	11/25/14	303	SFA	MISC	7.940	IH 094	BLACK RIVER FALLS - TOMAH	\$0 - \$99,999
								PERRY CREEK TO CTH O (WEST BOUND)	
								TRF MITIGATION/CONSTR ID 1023-01-70	
								BACKBONE	NATIONAL HIGHWAY PER
2014	1023-04-04	07/25/14	303	C/E	RECST	17.030	IH 094	EAU CLAIRE - BLACK RIVER FALLS	\$250,000 - \$499,999
								USH 10 TO STH 95	
								DESIGN/4 LANE RECONSTRUCTION	
								BACKBONE	NON-FEDERAL
2014	1023-04-81	11/25/14	303	MIS	MISC	7.830	IH 094	OSSEO - BLACK RIVER FALLS	\$0 - \$99,999
								STH 95 TO CTH F (WEST BOUND)	
								MIS CONSTR/PROCUREMENT ITS ITEMS	
								BACKBONE	NATIONAL HIGHWAY PER
2014	1023-05-79	01/25/14	303	MIS	MISC	7.850	IH 094	OSSEO - BLACK RIVER FALLS	\$100,000 - \$249,999
								STH 95 TO CTH F (EAST BOUND)	

**2014-2017 FINAL STIP Project Listing
NW Region
JACKSON County**

Year	Project	Schd Dt	Pgm	Contract Type	Concept	Net Miles	HWY	Project Description WISDOT Program	Estimate Anticipated Funding
								MIS CONST/PROCUREMENT ITS/1023-05-78	
								BACKBONE	NATIONAL HIGHWAY PER
2014	1023-05-98	01/25/14	303	SFA	MISC	7.850	IH 094	OSSEO - BLACK RIVER FALLS	\$0 - \$99,999
								STH 95 TO CTH F (EAST BOUND)	
								TRF MITIGATION/CONSTR ID 1023-05-78	
								BACKBONE	NATIONAL HIGHWAY PER
2015	1023-00-80	12/08/15	303	LET	RESURF	4.560	IH 094	BLACK RIVER FALLS - TOMAH	\$3,000,000 - \$3,999,999
								CTH O TO SOUTH COUNTY LINE (WB)	
								CONSTRUCTION/RESURFACING	
								BACKBONE	NATIONAL HIGHWAY PER
2015	1023-00-82	04/25/15	303	MIS	MISC	4.570	IH 094	BLACK RIVER FALLS - TOMAH	\$0 - \$99,999
								CTH O TO SOUTH COUNTY LINE (EB)	
								MIS CONSTR/PROCUREMENT ITS ITEMS	
								BACKBONE	NATIONAL HIGHWAY PER
2015	1023-00-90	12/25/15	303	SFA	RESURF	4.560	IH 094	BLACK RIVER FALLS - TOMAH	\$0 - \$99,999
								CTH O TO SOUTH COUNTY LINE (WB)	
								TRF MITIGATION/CONSTR ID 1023-00-80	
								BACKBONE	NATIONAL HIGHWAY PER
2015	1023-04-90	11/25/15	303	SFA	MISC	7.830	IH 094	OSSEO - BLACK RIVER FALLS	\$0 - \$99,999
								STH 95 TO CTH F (WB)	
								TRF MITIGATION/CONSTR ID 1023-04-80	
								BACKBONE	NATIONAL HIGHWAY PER
2016	1023-00-72	01/12/16	303	LET	RESURF	4.570	IH 094	BLACK RIVER FALLS - TOMAH	\$3,000,000 - \$3,999,999
								CTH O TO SOUTH COUNTY LINE (EB)	
								CONSTRUCTION/RESURFACE	
								BACKBONE	NATIONAL HIGHWAY PER
2016	1023-02-70	04/25/16	303	MIS	MISC	14.230	IH 094	OSSEO - BLACK RIVER FALLS	\$0 - \$99,999

**2014-2017 FINAL STIP Project Listing
NW Region
JACKSON County**

Year	Project	Schd Dt	Pgm	Contract Type	Concept	Net Miles	HWY	Project Description WISDOT Program	Estimate Anticipated Funding
								WEST COUNTY LINE TO STH 95(EB & WB)	
								MIS CONSTR/PROCUREMENT ITS ITEMS	
								BACKBONE	NATIONAL HIGHWAY PER
2017	1023-02-76	01/10/17	303	LET	RESURF	14.230	IH 094	OSSEO - BLACK RIVER FALLS	\$12,000,000 - \$12,999,999
								WEST COUNTY LINE TO STH 95(EB & WB)	
								CONSTRUCTION/RESURFACING	
								BACKBONE	NATIONAL HIGHWAY PER
2017	1023-02-96	01/25/17	303	SFA	MISC	14.230	IH 094	OSSEO - BLACK RIVER FALLS	\$100,000 - \$249,999
								WEST COUNTY LINE TO STH 95(EB & WB)	
								CONST/TRAFFIC MITIGATION 1020-02-76	
								BACKBONE	NATIONAL HIGHWAY PER
2014	7260-00-70	05/13/14	205	LET	BRRPL	0.000	LOC STR	T MELROSE, CUT OFF ROAD	\$100,000 - \$249,999
								BR DOUGLAS CREEK BRIDGE B270159	
								CONST/BRIDGE REPLACEMENT	
								LOCAL BRIDGES	BRIDGE PROG 15% OFF
2016	7062-05-71	01/12/16	303	LET	RESURF	8.420	STH 027	SPARTA - BLACK RIVER FALLS	\$4,000,000 - \$4,999,999
								SOUTH COUNTY LINE TO 7TH STREET	
								CONSTRUCTION/RESURFACING	
								STATE 3R	STP ANY AREAS
2016	7062-05-72	01/12/16	303	LET	RESURF	0.670	STH 027	BLACK RIVER FALLS, S ROOSEVELT ROAD	\$500,000 - \$749,999
								7TH STREET TO WEST 1ST STREET	
								CONST/RESURFACING (URBAN)	
								STATE 3R	STP ANY AREAS
2015	7550-00-60	09/08/15	303	LET	RDMTN	8.800	STH 054	GALESVILLE - MELROSE	\$2,000,000 - \$2,999,999
								WEST COUNTY LINE TO STH 71 EAST BND	
								CONSTRUCTION/ROADWAY MAINTENANCE	
								STATE 3R	NON-FEDERAL

**2014-2017 FINAL STIP Project Listing
NW Region
JACKSON County**

Year	Project	Schd Dt	Pgm	Contract Type	Concept	Net Miles	HWY	Project Description WISDOT Program	Estimate Anticipated Funding
2016	7550-01-70	08/09/16	303	LET	RESURF	15.870	STH 054	MELROSE - BLACK RIVER FALLS	\$3,000,000 - \$3,999,999
								STH 71 TO 11TH STREET	
								CONSTRUCTION/RESURFACING	
								STATE 3R	STP <200,000 POPULAT
2016	7550-01-72	08/09/16	303	LET	BRRHB	0.030	STH 054	MELROSE - BLACK RIVER FALLS	\$250,000 - \$499,999
								TROUT RUN CREEK BRIDGE B-27-0067	
								CONSTRUCTION/BRRHB/PCC OVRLY	
								SHR BRIDGES	NON-FEDERAL
2017	7510-02-60	11/14/17	303	LET	RDMTN	12.210	STH 054	BLACK RIVER FALLS - CITY POINT	\$4,000,000 - \$4,999,999
								OASIS ROAD TO MORRISON CREEK	
								CONSTRUCTION/ROAD MAINTENANCE	
								STATE 3R	NON-FEDERAL
2014	7520-06-55	07/25/14	207	R/R	MISC	0.050	STH 095	V MERRILLAN, PEARL STREET	\$0 - \$99,999
								CANADIAN NATIONAL RAILROAD 281713G	
								RR OPS/RHCSP/RR CROSSING REPAIR	
								RAILROAD CROSSING REPAIR	NON-FEDERAL
2015	7520-03-20	08/25/15	303	R/E	BRRPL	0.030	STH 095	V HIXTON, SOUTH STATE STREET	\$0 - \$99,999
								TREMPEALEAU RIVER BRIDGE B-27-0396	
								REAL ESTATE/TLE	
								SHR BRIDGES	NON-FEDERAL
2016	7520-03-70	12/13/16	303	LET	BRRPL	0.030	STH 095	V HIXTON, SOUTH STATE STREET	\$1,000,000 - \$1,999,999
								TREMPEALEAU RIVER BRIDGE B-27-0160	
								CONSTRUCTION/BRIDGE REPLACEMENT	
								SHR BRIDGES	STP <200,000 POPULAT
	7505-03-31		303	I/E	RDMTN	8.260	STH 121	NORTHFIELD - ALMA CENTER	\$100,000 - \$249,999
								IH 94 TO STH 95	
								DESIGN/ROAD MAINTENANCE	

**2014-2017 FINAL STIP Project Listing
NW Region
JACKSON County**

Year	Project	Schd Dt	Pgm	Contract Type	Concept	Net Miles	HWY	Project Description WISDOT Program	Estimate Anticipated Funding
								STATE 3R	NON-FEDERAL
	1520-03-01		303	I/E	RESURF	10.200	USH 010	OSSEO - FAIRCHILD	\$100,000 - \$249,999
								WEST COUNTY LINE TO USH 12 WEST	
								DESIGN/RESURFACING	
								STATE 3R	STP ANY AREAS

**2014-2017 FINAL STIP Project Listing
NW Region
MARATHON County**

Year	Project	Schd Dt	Pgm	Contract Type	Concept	Net Miles	HWY	Project Description WISDOT Program	Estimate Anticipated Funding
2014	1610-03-22	09/25/14	303	R/E	MISC	0.020	STH 013	V DORCHESTER, CENTER AVENUE	\$100,000 - \$249,999
								CTH A INTERSECTION	
								REAL ESTATE ACQUISTION/TRF SIGNALS	
								STATE 3R	NON-FEDERAL
2016	1610-03-72	12/13/16	303	LET	MISC	0.020	STH 013	V DORCHESTER, CENTER AVENUE	\$500,000 - \$749,999
								CTH A INTERSECTION	
								CONSTRUCTION/SAFTEY/TRF SIGNALS	
								STATE 3R	HIGHWAY SAFETY IMP P

**2014-2017 FINAL STIP Project Listing
NW Region
MONROE County**

Year	Project	Schd Dt	Pgm	Contract Type	Concept	Net Miles	HWY	Project Description WISDOT Program	Estimate Anticipated Funding
2015	1023-06-75	12/08/15	303	LET	RESURF	4.580	IH 094	BLACK RIVER FALLS - TOMAH	\$3,000,000 - \$3,999,999
								NORTH COUNTY LINE TO CTH EW (WB)	
								CONSTRUCTION/RESURFACE WEST BOUND	
								BACKBONE	NATIONAL HIGHWAY PER
2016	1023-06-73	01/12/16	303	LET	RESURF	4.580	IH 094	BLACK RIVER FALLS - TOMAH	\$3,000,000 - \$3,999,999
								NORTH COUNTY LINE TO CTH EW (EB)	
								CONSTRUCTION/RESURFACE EAST BOUND	
								BACKBONE	NATIONAL HIGHWAY PER

**2014-2017 FINAL STIP Project Listing
NW Region
NORTHWEST REGION WIDE County**

Year	Project	Schd Dt	Pgm	Contract Type	Concept	Net Miles	HWY	Project Description WISDOT Program	Estimate Anticipated Funding
	1000-08-33		305	I/E	TOPM	0.000	VAR HWY	NW REGION, PAVEMENT MARKING 2015	\$0 - \$99,999
								VARIOUS HIGHWAYS, NW REGION WIDE	
								PENG/TRF/PVMNT MRK/STN ANNUAL PLN	
								STATE HIGHWAY OPERATIONS PROGRAM	NON-FEDERAL
	9227-00-70		305	I/E	TOC	0.000	VAR HWY	NW REGION, GUIDE SIGN REFURBISHMENT	\$0 - \$99,999
								VAR HWYS, GUIDE SIGN REFURBISHMENT	
								DESIGN/TOC/MNTNC/STN ANNUAL PLAN	
								STATE HIGHWAY OPERATIONS PROGRAM	NON-FEDERAL
	9227-01-23		303	I/E	RDMTN	0.000	VAR HWY	NW REGION, CRACKFILL AND SEALCOAT	\$0 - \$99,999
								VAR HWY (CRACKFILL AND SEALCOAT)	
								DESIGN/MAINTENANCE/STN ANNUAL PLAN	
								STATE 3R	NON-FEDERAL
	9227-01-25		303	I/E	RDMTN	0.000	VAR HWY	NW REGION, CRACKFIOLL AND SEALCOAT	\$0 - \$99,999
								VAR HWY (CRACKFILL AND SEALCOAT)	
								DESIGN/MAINTENANCE/STN ANNUAL PLAN	
								STATE 3R	NON-FEDERAL
	9227-01-27		303	I/E	RDMTN	0.000	VAR HWY	NW REGION, CRACKFILL AND SEALCOAT	\$0 - \$99,999
								VAR HWY (CRACKFILL AND SEALCOAT)	
								DESIGN/MAINTENANCE/STN ANNUAL PLAN	
								STATE 3R	NON-FEDERAL
	9227-01-29		303	I/E	MISC	0.000	VAR HWY	NW REGION,CULV PIPE & MIS STRC INSP	\$100,000 - \$249,999
								VAR HWY CULV PIPE/MIS STRC INSP	
								PRELIMINARY ENGINEERING/INSPECTION	
								STATE 3R	NON-FEDERAL
2014	1000-08-32	04/08/14	305	LET	TOPM	0.000	VAR HWY	NW REGION, PAVEMENT MARKING 2014	\$500,000 - \$749,999
								PVMNT MARKING VAR HWYS, NW REGION	
								CONS/TRF/PVMNT MRKNG/STN ANNUAL PLN	

**2014-2017 FINAL STIP Project Listing
NW Region
NORTHWEST REGION WIDE County**

Year	Project	Schd Dt	Pgm	Contract Type	Concept	Net Miles	HWY	Project Description WISDOT Program	Estimate Anticipated Funding
								STATE HIGHWAY OPERATIONS PROGRAM	SURFACE TRANS FLEX -
2014	1000-08-50	06/25/14	303	C/E	MISC	0.000	VAR HWY	NORTHWEST REGION, VARIOUS STHS	\$0 - \$99,999
								REAL ESTATE SVCS (07/2012-06/2013)	
								RE ACQ/CONSULTANT SERVICES	
								STATE 3R	NON-FEDERAL
2014	1000-08-72	07/25/14	303	C/E	MISC	0.000	VAR HWY	NW REGION, 2014 WARRANTY REPAIR	\$0 - \$99,999
								WARRANTY REPAIR ON STHS	
								MISC CONSTRUCTION/OVERSIGHT	
								STATE 3R	NON-FEDERAL
2014	1009-60-47	06/25/14	303	C/E	MISC	0.000	VAR HWY	PLACEHOLDER	\$750,000 - \$999,999
								NW REGION STATE 3R PROGRAM	
								MISC IMPROVEMENT ACTIVITIES	
								STATE 3R	NON-FEDERAL
2014	1009-60-79	06/25/14	303	C/E	MISC	0.000	VAR HWY	NORTHWEST REGION WIDE	\$500,000 - \$749,999
								SURVEY DATA COORDINATION	
								MISCELLANEOUS CONSTRUCTION	
								STATE 3R	NON-FEDERAL
2014	9227-00-88	06/25/14	303	C/E	MISC	0.000	VAR HWY	NORTHWEST REGION, VARIOUS HIGHWAYS	\$100,000 - \$249,999
								CONSTRUCTION (CONSULTANT ADMIN)	
								CONSTRUCTION/CONSULTANT OVERSIGHT	
								STATE 3R	NON-FEDERAL
2014	9227-00-89	06/25/14	303	C/E	MISC	0.000	VAR HWY	NORTHWEST REGION, VARIOUS HIGHWAYS	\$750,000 - \$999,999
								DESIGN MASTER PLACEHOLDER	
								DESIGN	
								STATE 3R	NON-FEDERAL
2014	9227-01-04	06/25/14	303	C/E	MISC	0.000	VAR HWY	NW REGION, VARIOUS STATE HIGHWAYS	\$250,000 - \$499,999
								OPERATIONS &/OR SAFETY ANALYSIS	

**2014-2017 FINAL STIP Project Listing
NW Region
NORTHWEST REGION WIDE County**

Year	Project	Schd Dt	Pgm	Contract Type	Concept	Net Miles	HWY	Project Description WISDOT Program	Estimate Anticipated Funding
								DESIGN	
								STATE 3R	NON-FEDERAL
2014	9227-01-10	06/25/14	303	C/E	MISC	0.000	VAR HWY	NORTHWEST REGION, VARIOUS HIGHWAYS	\$0 - \$99,999
								TRAFFIC PLACEHOLDR/ENGINEER STUDIES	
								DESIGN/ENGINEERING STUDIES	
								STATE 3R	NON-FEDERAL
2014	9227-01-22	07/08/14	303	LET	RDMTN	0.000	VAR HWY	NORTHWEST REGION, VARIOUS HIGHWAYS	\$2,000,000 - \$2,999,999
								VAR HWY (CRACKFILL AND SEALCOAT)	
								CONSTR/MAINTENANCE/STN ANNUAL PLAN	
								STATE 3R	NON-FEDERAL
2015	1000-08-55	06/25/15	303	MIS	MISC	0.000	VAR HWY	SHRM-LOCAL FORCE ACCOUNT- LOE	\$1,000,000 - \$1,999,999
								NW REGION, VARIOUS HIGHWAYS	
								CONSTR/LFA LEVEL-OF-EFFORT FY 2015	
								STATE 3R	NON-FEDERAL
2015	9227-01-24	07/14/15	303	LET	RDMTN	0.000	VAR HWY	NW REGION, CRACKFILL AND SEALCOAT	\$2,000,000 - \$2,999,999
								VAR HWY (CRACKFILL AND SEALCOAT)	
								CONSTR/MAINTENANCE/STN ANNUAL PLAN	
								STATE 3R	NON-FEDERAL
2016	9227-01-26	07/12/16	303	LET	RDMTN	0.000	VAR HWY	NW REGION, CRACKFILL AND SEALCOAT	\$2,000,000 - \$2,999,999
								VAR HWY (CRACKFILL AND SEALCOAT)	
								CONSTR/MAINTENANCE/STN ANNUAL PLAN	
								STATE 3R	NON-FEDERAL
2017	9227-00-71	12/12/17	305	LET	TOC	0.000	VAR HWY	NW REGION, GUIDE SIGN REFURBISHMENT	\$250,000 - \$499,999
								VAR HWY, GUIDE SIGN REFURBISHMENT	
								CONSTR/TOC/MNTNC/STN ANNUAL PLAN	
								STATE HIGHWAY OPERATIONS PROGRAM	NON-FEDERAL
2017	9227-01-28	07/11/17	303	LET	RDMTN	0.000	VAR HWY	NW REGION, CRACKFILL AND SEALCOAT	\$2,000,000 - \$2,999,999

**2014-2017 FINAL STIP Project Listing
 NW Region
 NORTHWEST REGION WIDE County**

Year	Project	Schd Dt	Pgm	Contract Type	Concept	Net Miles	HWY	Project Description WISDOT Program	Estimate Anticipated Funding
								VAR HWY (CRACKFILL AND SEALCOAT)	
								CONSTR/MAINTENANCE/STN ANNUAL PLAN	
								STATE 3R	NON-FEDERAL

**2014-2017 FINAL STIP Project Listing
NW Region
PEPIN County**

Year	Project	Schd Dt	Pgm	Contract Type	Concept	Net Miles	HWY	Project Description WISDOT Program	Estimate Anticipated Funding
2017	7120-02-73	07/11/17	303	LET	RESURF	7.580	STH 085	DURAND - EAU CLAIRE	\$3,000,000 - \$3,999,999
								USH 10 TO NORTH COUNTY LINE	
								CONSTRUCTION/RESURFACING	
								STATE 3R	STP ANY AREAS
	1530-07-05		303	I/E	RECST	0.060	USH 010	ELLSWORTH - DURAND	\$0 - \$99,999
								STH 25 NORTH JUNCTION INTERSECTION	
								DESIGN/RECONSTRUCTION	
								STATE 3R	NON-FEDERAL
	1530-08-02		303	I/E	RESURF	8.190	USH 010	ELLSWORTH - DURAND	\$100,000 - \$249,999
								WEST COUNTY LINE TO CTH P	
								DESIGN/RESURFACING	
								STATE 3R	STP ANY AREAS
2015	1530-06-72	08/11/15	303	LET	RESURF	8.950	USH 010	DURAND - MONDOVI	\$3,000,000 - \$3,999,999
								11TH AVENUE TO SOUTH COUNTY LINE	
								CONSTRUCTION/RESURFACING	
								STATE 3R	STP ANY AREAS

**2014-2017 FINAL STIP Project Listing
NW Region
PIERCE County**

Year	Project	Schd Dt	Pgm	Contract Type	Concept	Net Miles	HWY	Project Description WISDOT Program	Estimate Anticipated Funding
	7919-01-00		206	I/E	PVRPLA	0.000	CTH M	CTH F - RIVER FALLS	\$0 - \$99,999
								CTH F - DRY RUN ROAD	
								DESIGN/PAVEMENT REPLACEMENT	
								STP RURAL	STP <5K POPULATION S
2014	7650-00-73	07/25/14	303	JTP	MISC	2.120	STH 029	C RIVER FALLS,MAIN ST & CASCACDE AV	\$750,000 - \$999,999
								CEMETERY ROAD TO STH 65	
								JTP/4-4/ST CHG 868/CONNECT HWY 868	
								STATE 3R	NON-FEDERAL
2017	7650-01-62	08/08/17	303	LET	RDMTN	10.000	STH 035	HAGER CITY - PRESCOTT	\$2,000,000 - \$2,999,999
								USH 63 - COULEE CREEK	
								CONSTRUCTION/ROADWAY MAINTENANCE	
								STATE 3R	NON-FEDERAL
2014	7105-03-72	08/12/14	303	LET	RESURF	1.630	STH 072	ELLSWORTH - DOWNSVILLE	\$1,000,000 - \$1,999,999
								CTH G TO EAST COUNTY LINE	
								CONSTR/RESURF/BRIDGE REHAB OVERLY/	
								STATE 3R	STP ANY AREAS
2016	7105-06-70	07/12/16	303	LET	RESURF	4.810	STH 072	ELLSWORTH - ELMWOOD	\$1,000,000 - \$1,999,999
								USH 63 TO CTH BB	
								CONSTRUCTION/RESURFACING	
								STATE 3R	STP ANY AREAS
2016	7105-05-70	04/12/16	303	LET	RESURF	0.000	STH 128	ELMWOOD - STH 64	\$3,000,000 - \$3,999,999
								STH 72 TO STH 29	
								CONSTRUCTION/RESURFACING	
								STATE 3R	STP ANY AREAS
2016	7620-00-70	04/12/16	303	LET	RECST	0.300	STH 128	ELMWOOD - STH 64	\$1,000,000 - \$1,999,999
								1.0 MI N STH 72 TO 1.50 MI N STH 72	
								CONSTRUCTION/SAFETY/RECONSTRUCTION	

**2014-2017 FINAL STIP Project Listing
NW Region
PIERCE County**

Year	Project	Schd Dt	Pgm	Contract Type	Concept	Net Miles	HWY	Project Description WISDOT Program	Estimate Anticipated Funding
								SAFETY (REGULAR HSIP)	HIGHWAY SAFETY IMP P
2014	1530-01-42	09/25/14	303	UTL	RECST	0.050	USH 010	PRESCOTT - ELLSWORTH	\$0 - \$99,999
								CTH QQ INTERSECTION	
								UTL/CENTURY LINK/INT 20	
								STATE 3R	NON-FEDERAL
2015	1530-02-62	05/12/15	303	LET	RDMTN	1.310	USH 010	V ELLSWORTH, MAIN STREET	\$250,000 - \$499,999
								BEULAH ST TO NORTH JUNCTION USH 63	
								CONSTRUCTION/ROAD MAINTENANCE	
								STATE 3R	NON-FEDERAL
2015	1530-02-70	08/11/15	303	LET	RESURF	14.320	USH 010	PRESCOTT - ELLSWORTH	\$7,000,000 - \$7,999,999
								STH 29 TO USH 63	
								CONSTRUCTION/RESUFRACING	
								STATE 3R	STP <200,000 POPULAT
2015	1530-02-72	05/12/15	303	LET	RECOND	0.020	USH 010	V ELLSWORTH, MAIN STREET	\$100,000 - \$249,999
								PIETY STREET INTERSECTION	
								CONSTR/RECOND/INTERSECTION IMPRVMNT	
								STATE 3R	STP <200,000 POPULAT
2017	7210-00-76	08/25/17	303	OST	BRRPL	0.250	USH 063	RED WING - ELLSWORTH	\$30,000,000 - \$34,999,999
								MISSISSIPPI RIVER BRIDGE B-47-0224	
								CONST/BRIDGE REPLACEMENT/MNDOT LEAD	
								SHR LARGE BRIDGES	STP <200,000 POPULAT
2017	8070-03-61	12/12/17	303	LET	RDMTN	10.270	USH 063	ELLSWORTH - BALDWIN	\$2,000,000 - \$2,999,999
								USH 10 TO EAST JUNCTION STH 29	
								CONSTRUCTION/ROADWAY MAINTENANCE	
								STATE 3R	NON-FEDERAL

**2014-2017 FINAL STIP Project Listing
NW Region
POLK County**

Year	Project	Schd Dt	Pgm	Contract Type	Concept	Net Miles	HWY	Project Description WISDOT Program	Estimate Anticipated Funding
	8060-02-01		303	I/E	RESURF	6.250	STH 035	SOMERSET - ST CROIX FALLS	\$100,000 - \$249,999
								SOUTH JUNCTION OF CTH S TO USH 8	
								DESIGN/RESURFACING	
								STATE 3R	STP ANY AREAS
	8060-02-31		303	I/E	RDMTN	7.750	STH 035	SOMERSET - ST CROIX FALLS	\$100,000 - \$249,999
								SOUTH COUNTY LINE TO STH 243	
								DESIGN/ROAD MAINTENANCE	
								STATE 3R	NON-FEDERAL
2016	8010-01-77	09/13/16	303	LET	RESURF	9.750	STH 035	LUCK - SIREN	\$3,000,000 - \$3,999,999
								POLK STREET TO BACON STREET	
								CONSTRUCTION/RESURFACING	
								STATE 3R	STP ANY AREAS
	8072-00-00		303	I/E	RESURF	13.290	STH 046	CYLON - AMERY	\$250,000 - \$499,999
								SOUTH COUNTY LINE TO USH 8	
								DESIGN/RESURFACING	
								STATE 3R	STP ANY AREAS
	8865-01-03		303	I/E	RECST	0.050	STH 065	WANDEROOS - USH 8	\$0 - \$99,999
								WEST JUNCTION CTH F INTERSECTION	
								DESIGN/SAFETY/RECONSTRUCTION	
								STATE 3R	STP ANY AREAS
2014	8865-00-22	09/25/14	303	R/E	RECST	0.570	STH 065	NEW RICHMOND - WANDEROOS	\$0 - \$99,999
								40TH AV TO .57 MILES NORTH 40TH AV	
								REAL ESTATE/RECONSTRUCTION/SAFETY	
								SAFETY (REGULAR HSIP)	HWY SFE S-LU EXT
2016	8865-00-23	08/25/16	303	R/E	RECST	0.110	STH 065	WANDEROOS - USH 8	\$0 - \$99,999
								KENNEDY MILL AVENUE INTERSECTION	
								REAL ESTATE/SAFETY/HSIP-1B/RECST	

**2014-2017 FINAL STIP Project Listing
NW Region
POLK County**

Year	Project	Schd Dt	Pgm	Contract Type	Concept	Net Miles	HWY	Project Description WISDOT Program	Estimate Anticipated Funding
								STATE 3R	NON-FEDERAL
2017	8865-00-72	01/10/17	303	LET	RECST	0.570	STH 065	NEW RICHMOND - WANDEROOS	\$1,000,000 - \$1,999,999
								40TH AV TO .57 MILES NORTH 40TH AV	
								CONSTRUCTION/RECONSTRUCTION/SAFETY	
								SAFETY (REGULAR HSIP)	HWY SFE S-LU EXT
2015	8417-06-02	03/25/15	303	C/E	RECST	0.010	STH 243	V OSCEOLA, CASCADE STREET	\$1,000,000 - \$1,999,999
								STH 35 AND CTH M INTERSECTION	
								DESIGN/RECST/ROUNDAABOUT	
								STATE 3R	STP <200,000 POPULAT
2017	8417-06-22	08/25/17	303	R/E	RECST	0.010	STH 243	V OSCEOLA, CASCADE STREET	\$2,000,000 - \$2,999,999
								STH 35 AND CTH M INTERSECTION	
								REAL ESTATE ACQ/RECST/ROUNDAABOUT	
								STATE 3R	NON-FEDERAL
2014	1570-02-76	05/13/14	303	LET	BRSHRM	0.150	USH 008	ST CROIX FALLS - CAMERON	\$0 - \$99,999
								B-03-59 AND B-48-04,030,038,039,047	
								CONSTR/BRSRHM/6 BRIDGE DECK SEALING	
								SHR BRIDGES	NON-FEDERAL
	1550-04-02		303	I/E	RESURF	8.400	USH 063	CLEAR LAKE - CUMBERLAND	\$100,000 - \$249,999
								SOUTH COUNTY LINE TO CTH J	
								DESIGN/RESURFACING	
								STATE 3R	STP ANY AREAS
	1550-07-03		303	I/E	RESURF	7.000	USH 063	CLEAR LAKE - CUMBERLAND	\$0 - \$99,999
								CTH J TO USH 8	
								DESIGN/RESURFACING	
								STATE 3R	STP ANY AREAS
2014	1550-04-20	08/25/14	303	R/E	MISC	0.040	USH 063	CLEAR LAKE - CUMBERLAND	\$0 - \$99,999
								TRIBUTARY LAKE MAGNOR C-48-1452	

**2014-2017 FINAL STIP Project Listing
NW Region
POLK County**

Year	Project	Schd Dt	Pgm	Contract Type	Concept	Net Miles	HWY	Project Description WISDOT Program	Estimate Anticipated Funding
								REAL ESTATE ACQ/CULVERT REPLACEMENT	
								STATE 3R	NON-FEDERAL
2016	1550-04-61	12/13/16	303	LET	MISC	0.040	USH 063	CLEAR LAKE - CUMBERLAND	\$250,000 - \$499,999
								TRIBUTARY LAKE MAGNOR C-48-0019	
								CONSTRUCTION/CULVERT REPLACEMENT	
								STATE 3R	STP <200,000 POPULAT

**2014-2017 FINAL STIP Project Listing
NW Region
RUSK County**

Year	Project	Schd Dt	Pgm	Contract Type	Concept	Net Miles	HWY	Project Description WISDOT Program	Estimate Anticipated Funding
2014	8787-00-70	05/13/14	205	LET	BRRPL	0.000	CTH A	STH 40 - STH 27	\$500,000 - \$749,999
								THORNAPPLE RIVER BRIDGE B540114	
								CONST/BRRPL	
								LOCAL BRIDGES	BRIDGE PROG 15% OFF
2015	8798-00-70	06/09/15	205	LET	BRRPL	0.000	CTH D	WEST COUNTY LINE - CTH F	\$250,000 - \$499,999
								TEN MILE CREEK BRIDGE B540118	
								CONST/BRIDGE REPLACEMENT	
								LOCAL BRIDGES	BRIDGE PROG 15% OFF
2015	8797-00-71	03/10/15	205	LET	BRRPL	0.000	CTH F	CTH W - USH 8	\$250,000 - \$499,999
								SOFT MAPLE CREEK BRIDGE B540117	
								CONST/BRIDGE REPLACEMENT	
								LOCAL BRIDGES	BRIDGE PROG 15% OFF
2015	8785-00-71	04/14/15	205	LET	BRRPL	0.000	CTH O	CTH F - CTH H	\$250,000 - \$499,999
								DEVILS CREEK BRIDGE B540116	
								CONST/BRIDGE REPLACEMENT	
								LOCAL BRIDGES	BRIDGE PROG 15% OFF
2014	8434-00-70	12/09/14	205	LET	BRRPL	0.000	LOC STR	T MURRY, MEADOW DAM ROAD	\$250,000 - \$499,999
								DEER CREEK BRIDGE B540115	
								CONST/BRIDGE REPLACEMENT	
								LOCAL BRIDGES	BRIDGE PROG 15% OFF
2014	8439-00-50	01/25/14	207	MIS	MISC	0.000	LOC STR	T STUBBS, ANDERSON LANE	\$0 - \$99,999
								WI CNTRL RR (CN) RR XING 691244P	
								RR/RAIL XING CLOSURE INCENTIVE PYMT	
								SAFETY - RAILROAD, ELIMINATION OF HAZARDS	RAIL HWY CROSSING HA
2015	8422-00-70	05/12/15	205	LET	BRRPL	0.000	LOC STR	T BIG BEND, DZIEMELA ROAD	\$250,000 - \$499,999
								POTATO CREEK BRIDGE B540119	
								CONST/BRIDGE REPLACEMENT	

**2014-2017 FINAL STIP Project Listing
NW Region
RUSK County**

Year	Project	Schd Dt	Pgm	Contract Type	Concept	Net Miles	HWY	Project Description WISDOT Program	Estimate Anticipated Funding
								LOCAL BRIDGES	BRIDGE PROG 15% OFF
	8180-01-30		303	I/E	BRSHRM	0.070	STH 027	C LADYSMITH, NINTH STREET	\$0 - \$99,999
								FLAMBEAU RIVER BRIDGE B-54-0050	
								DESIGN/BRSHRM/JOINT RPL/PLYMR OVRLY	
								SHR BRIDGES	NON-FEDERAL
2014	1580-12-72	07/08/14	303	LET	RDMTN	1.060	STH 027	C LADYSMITH, WEST NINTH STREET	\$500,000 - \$749,999
								MINER AVENUE TO FLAMBEAU AVENUE	
								CONSTRUCTION/ROADWAY MAINTENANCE	
								STATE 3R	STP <200,000 POPULAT
2015	8180-02-70	01/13/15	303	LET	BRRPL	0.050	STH 027	LADYSMITH - OJIBWA	\$500,000 - \$749,999
								THORNAPPLE RIVER BRIDGE B-54-0120	
								CONSTRUCTION/BRIDGE REPLACEMENT	
								SHR BRIDGES	STP ANY AREAS
	8590-01-02		303	I/E	RESURF	13.980	STH 040	BRUCE - RADISSON	\$100,000 - \$249,999
								USH 8 TO NORTH COUNTY LINE	
								DESIGN/RESURFACING	
								STATE 3R	STP ANY AREAS
	8590-01-32		303	I/E	RDMTN	13.980	STH 040	BRUCE - RADISSON	\$100,000 - \$249,999
								USH 8 TO NORTH COUNTY LINE	
								DESIGN/ROADWAY MAINTENANCE	
								STATE 3R	NON-FEDERAL
2016	8590-01-73	01/12/16	303	LET	BRRHB	0.080	STH 040	BRUCE - RADISSON	\$250,000 - \$499,999
								ALDER CR B-54-021/BECKY CR B-54-022	
								CONSTR/2 BRIDGES/BRRHB/DECK OVERLAY	
								SHR BRIDGES	STP ANY AREAS
2017	8590-23-71	12/12/17	303	LET	RESURF	13.230	STH 040	BLOOMER - BRUCE	\$4,000,000 - \$4,999,999
								SOUTH COUNTY LINE TO USH 8	

**2014-2017 FINAL STIP Project Listing
NW Region
RUSK County**

Year	Project	Schd Dt	Pgm	Contract Type	Concept	Net Miles	HWY	Project Description WISDOT Program	Estimate Anticipated Funding
								CONSTRUCTION/RESURFACING	
								STATE 3R	STP ANY AREAS
	8213-01-00		303	I/E	BRRPL	0.050	STH 073	THORP - INGRAM	\$0 - \$99,999
								ALDER CREEK BRIDGE B-54-0743	
								DESIGN/BRIDGE REPLACEMENT	
								SHR BRIDGES	STP ANY AREAS
	1580-04-33		303	I/E	RDMTN	11.170	USH 008	LADYSMITH - HAWKINS	\$100,000 - \$249,999
								STH 27 TO EAST COUNTY LINE	
								DESIGN/ROADWAY MAINTENANCE	
								STATE 3R	NON-FEDERAL
	1580-32-00		303	I/E	RESURF	1.230	USH 008	LADYSMITH, LAKE AVENUE & E 3RD STR	\$0 - \$99,999
								STH 27 TO E 5TH STREET	
								DESIGN/RESURFACE CONNECTING HWY	
								STATE 3R	MINIMUM GUARANTEE
2015	1580-05-72	11/10/15	303	LET	RESURF	7.640	USH 008	CAMERON - LADYSMITH	\$3,000,000 - \$3,999,999
								CHIPPEWA RIVER TO STH 27	
								CONSTRUCTION/RESURFACING	
								STATE 3R	STP ANY AREAS
2015	1580-09-73	01/13/15	303	LET	BRRHB	0.130	USH 008	C LADYSMITH, 3RD STREET	\$100,000 - \$249,999
								FLAMBEAU RIVER BRIDGE B-54-0065	
								CONSTRUCTION/BRRHB/DECK OVERLAY	
								SHR BRIDGES	STP ANY AREAS
2017	1580-31-71	07/11/17	303	LET	RESURF	0.690	USH 008	C LADYSMITH, LAKE AVENUE & E 3RD ST	\$1,000,000 - \$1,999,999
								STH 27 TO FLAMBEAU RIVER BRIDGE	
								CONSTRUCTION/RESURFACING	
								STATE 3R	STP ANY AREAS

**2014-2017 FINAL STIP Project Listing
NW Region
SAWYER County**

Year	Project	Schd Dt	Pgm	Contract Type	Concept	Net Miles	HWY	Project Description WISDOT Program	Estimate Anticipated Funding
2014	8451-00-70	03/11/14	205	LET	BRRPL	0.114	CTH CC	CTH B - CTH H	\$1,000,000 - \$1,999,999
								CHIPPEWA FLOWAGE BRIDGE B570082	
								CONST/BRRPL	
								LOCAL BRIDGES	BRIDGE PROG 85% ON/O
2015	8782-00-70	01/13/15	206	LET	RECOND	0.000	CTH F	STH 48 - STH 27/70	\$2,000,000 - \$2,999,999
								STRAND ROAD - STH 27/70	
								CONST/RECONDITIONING	
								STP RURAL	STP <5K POPULATION S
2014	8448-00-71	02/11/14	205	LET	BRRPL	0.057	CTH GG	LORETTA - NORTH COUNTY LINE	\$250,000 - \$499,999
								BRUNET RIVER BRIDGE B570083	
								CONST/BRIDGE REPLACEMENT	
								LOCAL BRIDGES	STP OFF-SYSTEM BRIDG
2014	8450-00-73	05/25/14	290	LLC	MISC	0.000	LOC STR	LAC COURTE OREILLES OJIBWE SCH DIST	\$100,000 - \$249,999
								SAFE ROUTES TO SCHOOL	
								DESIGN/SRTS/MULTIUSE PATH	
								SAFE ROUTES TO SCHOOL	SAFE ROUTES TO SCHOO
2014	8456-00-70	06/10/14	205	LET	BRRPL	0.000	LOC STR	T RADISSON, TOWNLINE ROAD	\$100,000 - \$249,999
								KENYON CREEK BRIDGE B570084	
								CONST/BRIDGE REPLACEMENT	
								LOCAL BRIDGES	BRIDGE PROG 15% OFF
2015	8772-00-70	03/25/15	290	LLC	MISC	0.000	LOC STR	LCO/SAWYER COUNTY BIKE & PED TRAIL	\$500,000 - \$749,999
								ROUND LK SCHOOL RD TO CTH K/PHASE 3	
								CONST/TE/BIKE & PED FACILITIES	
								BICYCLE AND PEDESTRIAN FACILITIES	STP-ENHANCEMENT S-LU
2014	8450-00-70	08/25/14	290	LLC	MISC	0.000	NON HWY	SAWYER COUNTY BIKE & PED TRAIL SYS	\$500,000 - \$749,999
								STH 27 TO CTH K	
								CONST,BIKE&PED FACILITIES PROGRAM	

**2014-2017 FINAL STIP Project Listing
NW Region
SAWYER County**

Year	Project	Schd Dt	Pgm	Contract Type	Concept	Net Miles	HWY	Project Description WISDOT Program	Estimate Anticipated Funding
								LOCAL ENHANCEMENTS	STP ENHANCEMENT
2014	8461-00-70	04/25/14	290	LLC	MISC	0.000	NON HWY	V WINTER, RAILROAD AVENUE	\$250,000 - \$499,999
								CNW RR DEPOT WELCOME CENTER	
								CONST/TRANS ENHANCEMENT (TE) PROG	
								LOCAL ENHANCEMENTS	STP ENHANCEMENT
	8140-01-00		303	I/E	RESURF	10.160	STH 027	OJIBWA - STONE LAKE	\$100,000 - \$249,999
								CTH C TO STH 70 WEST	
								DESIGN/RESURFACING	
								STATE 3R	STP ANY AREAS
	8150-05-03		303	I/E	RESURF	7.200	STH 027	HAYWARD - BRULE	\$100,000 - \$249,999
								STH 77 TO NORTH COUNTY LINE	
								DESIGN/RESURFACING	
								STATE 3R	STP ANY AREAS
	8180-07-01		303	I/E	RESURF	5.500	STH 027	LADYSMITH - OJIBWA	\$100,000 - \$249,999
								STH 70 TO STH 40	
								DESIGN/RESURFACING	
								STATE 3R	STP ANY AREAS
2014	8140-00-20	06/25/14	303	R/E	RECST	0.430	STH 027	C HAYWARD, SOUTH DAKOTA AVENUE	\$500,000 - \$749,999
								CTH B TO USH 63	
								REAL ESTATE ACQUISITION/RECONST	
								STATE 3R	NON-FEDERAL
2014	8140-00-72	05/13/14	303	LET	BRSHRM	0.050	STH 027	OJIBWA - STONE LAKE	\$0 - \$99,999
								CHIPPEWA RIVER BRIDGE B-57-0073	
								CONSTRUCTION/BRSHRM/DECK SEALING	
								STATE 3R	NON-FEDERAL
2017	8140-00-70	11/14/17	303	LET	RECST	0.430	STH 027	C HAYWARD, SOUTH DAKOTA AVENUE	\$3,000,000 - \$3,999,999
								CTH B TO USH 63	

**2014-2017 FINAL STIP Project Listing
NW Region
SAWYER County**

Year	Project	Schd Dt	Pgm	Contract Type	Concept	Net Miles	HWY	Project Description WISDOT Program	Estimate Anticipated Funding
								CONSTRUCTION/RECONSTRUCTION	
								STATE 3R	STP ANY AREAS
2017	8140-25-71	11/14/17	303	LET	BRRHB	0.010	STH 027	C HAYWARD, SOUTH DAKOTA AVENUE	\$250,000 - \$499,999
								NAMEKAGON RIVER BRIDGE B-57-0058	
								CONSTRUCTION/BRG REHAB/DECK OVRLY	
								SHR BRIDGES	STP <200,000 POPULAT
	8590-01-06		303	I/E	BRRPL	0.070	STH 040	BRUCE - RADISSON	\$100,000 - \$249,999
								COUDERAY RIVER BRIDGE B-57-0072	
								DESIGN/BRIDGE REPLACEMENT	
								SHR BRIDGES	STP ANY AREAS
2017	8590-01-74	12/12/17	303	LET	BRSHRM	0.070	STH 040	BRUCE - RADISSON	\$100,000 - \$249,999
								COUDERAY RIVER BRIDGE B-57-0072	
								CONSTRUCTION/BRSHRM/EPOXY OVERLAY	
								SHR BRIDGES	NON-FEDERAL
	8570-03-30		303	I/E	RDMTN	16.480	STH 048	BIRCHWOOD - EXELAND	\$100,000 - \$249,999
								CTH F TO STH 40	
								DESIGN/ROADWAY MAINTENANCE	
								STATE 3R	NON-FEDERAL
2016	8570-00-60	07/12/16	303	LET	BRRHB	0.040	STH 048	V EXELAND, 2ND STREET	\$250,000 - \$499,999
								WEIRGOR CREEK BRIDGE B-57-0052	
								CONST/BRIDGE REHAB (DECK OVERLAY)	
								STATE 3R	STP <200,000 POPULAT
2016	8170-01-63	07/12/16	303	LET	RDMTN	10.770	STH 070	OJIBWA - OXBO	\$1,000,000 - \$1,999,999
								CTH W TO CTH GG	
								CONSTRUCTION/ROAD MAINTENANCE	
								STATE 3R	NON-FEDERAL
	8520-01-04		303	I/E	RECST	0.830	STH 077	HAYWARD - CLAM LAKE	\$0 - \$99,999

**2014-2017 FINAL STIP Project Listing
NW Region
SAWYER County**

Year	Project	Schd Dt	Pgm	Contract Type	Concept	Net Miles	HWY	Project Description WISDOT Program	Estimate Anticipated Funding
								CTH K/MOSQUITO BRK RD INTERSECTION	
								DESIGN/SAFETY/INTERS GEOMETRICS	
								SAFETY (REGULAR HSIP)	HIGHWAY SAFETY IMP P
	8520-02-00		303	I/E	RESURF	10.890	STH 077	HAYWARD - CLAM LAKE	\$100,000 - \$249,999
								CTH OO TO CTH S	
								DESIGN/RESURFACING	
								STATE 3R	STP ANY AREAS
2014	8520-01-24	09/25/14	303	R/E	RECST	0.830	STH 077	HAYWARD - CLAM LAKE	\$0 - \$99,999
								CTH K/MOSQUITO BRK RD INTERSECTION	
								REAL ESTATE ACQ/INTERS GEOMETRICS	
								STATE 3R	NON-FEDERAL
2014	8520-16-71	07/08/14	303	LET	RESURF	7.560	STH 077	HAYWARD - CLAM LAKE	\$2,000,000 - \$2,999,999
								CTH K TO LOWER TWIN LAKE ROAD	
								CONSTRUCTION/RESURFACING	
								STATE 3R	STP ANY AREAS
2015	8520-01-74	12/08/15	303	LET	RECST	0.830	STH 077	HAYWARD - CLAM LAKE	\$250,000 - \$499,999
								CTH K/MOSQUITO BRK RD INTERSECTION	
								CONSTRUCTION/SFTY/INTERS GEOMETRICS	
								SAFETY (REGULAR HSIP)	HIGHWAY SAFETY IMP P
2017	1560-02-70	11/14/17	303	LET	RESURF	9.450	USH 063	HAYWARD - DRUMMOND	\$3,000,000 - \$3,999,999
								STH 27 TO CTH OO	
								CONSTRUCTION/RESURFACING	
								STATE 3R	STP ANY AREAS

**2014-2017 FINAL STIP Project Listing
NW Region
ST. CROIX County**

Year	Project	Schd Dt	Pgm	Contract Type	Concept	Net Miles	HWY	Project Description WISDOT Program	Estimate Anticipated Funding
2014	8866-00-70	02/11/14	205	LET	BRRPL	0.570	CTH M	NORTH COUNTY LINE - STH 65	\$750,000 - \$999,999
								APPLE RIVER BRIDGE B550268	
								CONST/BRIDGE REPLACEMENT	
								LOCAL BRIDGES	STP OFF-SYSTEM BRIDG
2014	7919-05-76	05/25/14	206	LFA	RESURF	2.030	CTH T	CTH M - CTH N	\$500,000 - \$749,999
								CTH M TO CTH N	
								CONST/RESURFACING	
								STP RURAL	STP <5K POPULATION S
	1020-00-03		303	I/E	RECST	6.020	IH 094	BALDWIN - MENOMONIE	\$3,000,000 - \$3,999,999
								CTH BB - STH 128 (EB)	
								DESIGN/RECONSTRUCTION	
								BACKBONE	NATIONAL HIGHWAY PER
	1020-02-31		303	I/E	RDMTN	4.330	IH 094	HUDSON - BALDWIN	\$250,000 - \$499,999
								STH 35 NORTH JCT TO USH 12(EB & WB)	
								DESIGN/RDMTN/CONCRETE REPAIRS	
								BACKBONE	NATIONAL HIGHWAY PER
	1020-03-06		303	I/E	BRRPL	0.070	IH 094	HUDSON - BALDWIN	\$250,000 - \$499,999
								KINNICKINNICK RD BRG (WB/B-55-0036)	
								DESIGN/BRIDGE REPLACEMENT	
								BACKBONE	NATIONAL HIGHWAY PER
	1020-03-07		303	I/E	BRRPL	0.070	IH 094	HUDSON - BALDWIN	\$250,000 - \$499,999
								KINNICKINNICK RD BRG (EB) B-55-0037	
								DESIGN/BRIDGE REPLACEMENT	
								BACKBONE	NATIONAL HIGHWAY PER
	1020-03-09		303	I/E	BRRPL	0.070	IH 094	HUDSON - BALDWIN	\$250,000 - \$499,999
								KINNICKINNICK RIVER BRG EB B-55-0039	
								DESIGN/BRIDGE REPLACEMENT	

**2014-2017 FINAL STIP Project Listing
NW Region
ST. CROIX County**

Year	Project	Schd Dt	Pgm	Contract Type	Concept	Net Miles	HWY	Project Description WISDOT Program	Estimate Anticipated Funding
								BACKBONE	NATIONAL HIGHWAY PER
	1020-06-04		303	I/E	RECST	6.040	IH 094	HUDSON - MENOMONIE	\$1,000,000 - \$1,999,999
								STH 65 TO CTH T (EAST BOUND)	
								DESIGN/RECONSTRUCTION	
								BACKBONE	NATIONAL HIGHWAY PER
	1020-06-08		303	I/E	RECST	6.500	IH 094	HUDSON - MENOMONIE	\$1,000,000 - \$1,999,999
								STH 65 TO CTH T (WEST BOUND)	
								DESIGN/RECONSTRUCTION	
								BACKBONE	NATIONAL HIGHWAY PER
	1020-07-00		303	I/E	RECST	5.800	IH 094	HUDSON - MENOMONIE	\$1,000,000 - \$1,999,999
								CTH T - CTH BB (EB)	
								DESIGN/RECONSTRUCTION	
								BACKBONE	NATIONAL HIGHWAY PER
	1020-07-06		303	I/E	RECST	5.800	IH 094	HUDSON - MENOMONIE	\$1,000,000 - \$1,999,999
								CTH T - CTH BB (WB)	
								DESIGN/RECONSTRUCTION	
								BACKBONE	NATIONAL HIGHWAY PER
	1020-07-09		303	I/E	BRRPL	0.030	IH 094	HUDSON - BALDWIN	\$250,000 - \$499,999
								KINNEY ROAD BRIDGE WB B-55-0031	
								DESIGN/BRIDGE REPLACEMENT	
								BACKBONE	NATIONAL HIGHWAY PER
	1020-07-10		303	I/E	BRRPL	0.040	IH 094	HUDSON - BALDWIN	\$250,000 - \$499,999
								KINNEY ROAD BRIDGE EB B-55-0032	
								DESIGN/BRIDGE REPLACEMENT	
								BACKBONE	NATIONAL HIGHWAY PER
	1020-07-11		303	I/E	BRRPL	0.040	IH 094	HUDSON - BALDWIN	\$250,000 - \$499,999
								TWIN LAKE ROAD BRIDGE WB B-55-0033	

**2014-2017 FINAL STIP Project Listing
NW Region
ST. CROIX County**

Year	Project	Sch Dt	Pgm	Contract Type	Concept	Net Miles	HWY	Project Description WISDOT Program	Estimate Anticipated Funding
								DESIGN/BRIDGE REPLACEMENT	
								BACKBONE	NATIONAL HIGHWAY PER
	1020-07-12		303	I/E	BRRPL	0.040	IH 094	HUDSON - BALDWIN	\$250,000 - \$499,999
								TWIN LAKE ROAD BRIDGE EB B-55-0034	
								DESIGN/BRIDGE REPLACEMENT	
								BACKBONE	NATIONAL HIGHWAY PER
	1020-09-07		303	I/E	RECST	5.790	IH 094	HUDSON - MENOMONIE	\$1,000,000 - \$1,999,999
								CTH BB - STH 128 (WB)	
								DESIGN/RECONSTRUCTION	
								BACKBONE	NATIONAL HIGHWAY PER
	1021-00-06		303	I/E	BRRPL	0.190	IH 094	HUDSON - BALDWIN	\$250,000 - \$499,999
								RUSH RIVER BRIDGE WB B-55-0044	
								DESIGN/BRIDGE REPLACEMENT	
								BACKBONE	NATIONAL HIGHWAY PER
	1021-00-07		303	I/E	BRRPL	0.060	IH 094	HUDSON - BALDWIN	\$250,000 - \$499,999
								RUSH RIVER BRIDGE EB B-55-0045	
								DESIGN/BRIDGE REPLACEMENT	
								BACKBONE	NATIONAL HIGHWAY PER
	1021-00-08		303	I/E	BRRPL	0.130	IH 094	BALDWIN - MENOMONIE	\$250,000 - \$499,999
								CTH NN BRIDGE EAST BOUND B-55-0017	
								DESIGN/BRIDGE REPLACEMENT	
								BACKBONE	NATIONAL HIGHWAY PER
	1021-00-09		303	I/E	BRRPL	0.180	IH 094	BALDWIN - MENOMONIE	\$250,000 - \$499,999
								CTH NN BRIDGE WEST BOUND B-55-0018	
								DESIGN/BRIDGE REPLACEMENT	
								BACKBONE	NATIONAL HIGHWAY PER
	1021-00-10		303	I/E	BRRPL	0.050	IH 094	BALDWIN - MENOMONIE	\$250,000 - \$499,999

**2014-2017 FINAL STIP Project Listing
NW Region
ST. CROIX County**

Year	Project	Schd Dt	Pgm	Contract Type	Concept	Net Miles	HWY	Project Description WISDOT Program	Estimate Anticipated Funding
								NORSEMAN DRIVE BRIDGE EB B-55-0019	
								DESIGN/BRIDGE REPLACEMENT	
								BACKBONE	NATIONAL HIGHWAY PER
	1021-00-11		303	I/E	BRRPL	0.040	IH 094	BALDWIN - MENOMONIE	\$250,000 - \$499,999
								NORSEMAN DRIVE BRIDGE WB B-55-0020	
								DESIGN/BRIDGE REPLACEMENT	
								BACKBONE	NATIONAL HIGHWAY PER
	1021-00-13		303	I/E	BRRPL	0.080	IH 094	BALDWIN - MENOMONIE	\$250,000 - \$499,999
								WILSON ROAD BRIDGE WB B-55-0023	
								DESIGN/BRIDGE REPLACEMENT	
								BACKBONE	NATIONAL HIGHWAY PER
2014	1020-03-08	07/25/14	303	C/E	BRRPL	0.050	IH 094	HUDSON - BALDWIN	\$250,000 - \$499,999
								KINNICKINNIC RIVER BRG WB B-55-0038	
								DESIGN/BRIDGE REPLACEMENT	
								BACKBONE	NATIONAL HIGHWAY PER
2014	1020-06-41	11/25/14	303	UTL	BRRPL	0.020	IH 094	HUDSON - MENOMONIE	\$0 - \$99,999
								CTH B BRIDGE B-55-0014	
								UTL INT 10/BRRPL/BALDWIN TELECOM	
								BACKBONE	NON-FEDERAL
2014	1020-07-40	06/25/14	303	UTL	RECST	2.430	IH 094	HUDSON - MENOMONIE	\$0 - \$99,999
								STH 65 INTERCHANGE	
								UTILITY/AT&T WISCONSIN/PARCEL 30	
								BACKBONE	NON-FEDERAL
2014	1020-07-41	06/25/14	303	UTL	RECST	1.500	IH 094	HUDSON - MENOMONIE	\$0 - \$99,999
								STH 65 INTERCHANGE	
								UTL/ST CROIX ELECTRIC COOP/PAR 10	
								BACKBONE	NON-FEDERAL

**2014-2017 FINAL STIP Project Listing
NW Region
ST. CROIX County**

Year	Project	Schd Dt	Pgm	Contract Type	Concept	Net Miles	HWY	Project Description WISDOT Program	Estimate Anticipated Funding
2014	1020-07-42	05/25/14	303	UTL	RECST	1.500	IH 094	HUDSON - MENOMONIE	\$0 - \$99,999
								STH 65 INTERCHANGE	
								UTL/AT&T LEGACY/PARCEL 20	
								BACKBONE	NON-FEDERAL
2014	1021-00-71	11/11/14	303	LET	RESURF	5.990	IH 094	HUDSON - MENOMONIE	\$5,000,000 - \$5,999,999
								CTH BB TO STH 128 (EAST BOUND)	
								CONSTRUCTION/SAFETY/RESURFACING	
								BACKBONE	NATIONAL HIGHWAY PER
2014	1021-00-72	11/11/14	303	LET	RESURF	6.010	IH 094	HUDSON - MENOMONIE	\$5,000,000 - \$5,999,999
								CTH BB TO STH 128 (WEST BOUND)	
								CONSTRUCTION/ RESURFACING	
								BACKBONE	NATIONAL HIGHWAY PER
2014	1021-00-73	11/11/14	303	LET	RESURF	5.800	IH 094	HUDSON - MENOMONIE	\$10,000,000 - \$10,999,999
								CTH T TO CTH BB (EB & WB)	
								CONSTRUCTION/RESURFACING	
								BACKBONE	NATIONAL HIGHWAY PER
2014	1021-01-20	03/25/14	303	R/E	BRRPL	0.060	IH 094	BALDWIN - MENOMONIE	\$250,000 - \$499,999
								STH 128 BRIDGE B-55-0021	
								REAL ESTATE ACQ/BRIDGE REPLACEMENT	
								BACKBONE	NATIONAL HIGHWAY PER
2014	1021-01-23	09/25/14	303	R/E	BRRPL	0.050	IH 094	HUDSON - BALDWIN	\$100,000 - \$249,999
								200TH STREET BRIDGE B-55-0043	
								REAL ESTATE ACQ/BRIDGE REPLACEMENT	
								BACKBONE	NON-FEDERAL
2015	1020-01-22	09/25/15	303	R/E	BRRPL	0.020	IH 094	BALDWIN - MENOMONIE	\$100,000 - \$249,999
								233RD STREET BRIDGE B-55-0047	
								REAL ESTATE ACQ/BRIDGE REPLACEMENT	

**2014-2017 FINAL STIP Project Listing
NW Region
ST. CROIX County**

Year	Project	Sch Dt	Pgm	Contract Type	Concept	Net Miles	HWY	Project Description WISDOT Program	Estimate Anticipated Funding
								BACKBONE	NON-FEDERAL
2015	1020-01-23	09/25/15	303	R/E	BRRPL	0.060	IH 094	HUDSON - BALDWIN	\$100,000 - \$249,999
								CTH J BRIDGE B-55-0041	
								REAL ESTATE ACQ/BRIDGE REPLACEMENT	
								BACKBONE	NON-FEDERAL
2015	1020-01-28	09/25/15	303	R/E	BRRPL	0.070	IH 094	BALDWIN - MENOMONIE	\$100,000 - \$249,999
								CTH BB BRIDGE B-55-0048	
								REAL ESTATE ACQ/BRIDGE REPLACEMENT	
								BACKBONE	NON-FEDERAL
2015	1020-01-83	07/14/15	303	LET	BRRPL	0.060	IH 094	HUDSON - BALDWIN	\$2,000,000 - \$2,999,999
								CTH J BRIDGE B-55-0259	
								CONSTRUCTION/BRIDGE REPLACEMENT	
								BACKBONE	NATIONAL HIGHWAY PER
2015	1020-01-92	01/25/15	303	SFA	MISC	0.020	IH 094	BALDWIN - MENOMONIE	\$0 - \$99,999
								233RD STREET BRIDGE B-55-0047	
								CONSTR/TRF MITIGATION ID 1020-01-82	
								BACKBONE	NATIONAL HIGHWAY PER
2015	1020-01-93	01/25/15	303	SFA	MISC	0.060	IH 094	HUDSON - BALDWIN	\$0 - \$99,999
								CTH J BRIDGE B-55-0041	
								CONSTR/TRF MITIGATION ID 1020-01-83	
								BACKBONE	NATIONAL HIGHWAY PER
2015	1020-06-20	03/25/15	303	R/E	RECSTE	4.330	IH 094	HUDSON - BALDWIN	\$500,000 - \$749,999
								STH 35 NORTH TO USH 12	
								REAL ESTATE ACQUISITION/RECSTE	
								BACKBONE	NON-FEDERAL
2015	1021-01-24	09/25/15	303	R/E	BRRPL	0.080	IH 094	HUDSON - BALDWIN	\$100,000 - \$249,999
								HIGHLAND DRIVE BRIDGE B-55-0040	

**2014-2017 FINAL STIP Project Listing
NW Region
ST. CROIX County**

Year	Project	Sch Dt	Pgm	Contract Type	Concept	Net Miles	HWY	Project Description WISDOT Program	Estimate Anticipated Funding
								REAL ESTATE ACQ/BRIDGE REPLACEMENT	
								BACKBONE	NON-FEDERAL
2015	1021-01-72	11/10/15	303	LET	BRRPL	0.060	IH 094	HUDSON - BALDWIN	\$10,000,000 - \$10,999,999
								CTH T BRIDGE B-55-0260	
								CONSTRUCTION/BRIDGE REPLACEMENT	
								BACKBONE	NATIONAL HIGHWAY PER
2015	1021-01-73	11/10/15	303	LET	BRRPL	0.050	IH 094	HUDSON - BALDWIN	\$2,000,000 - \$2,999,999
								200TH STREET BRIDGE B-55-0261	
								CONSTRUCTION/BRIDGE REPLACEMENT	
								BACKBONE	NATIONAL HIGHWAY PER
2015	1021-01-93	12/25/15	303	SFA	MISC	0.050	IH 094	HUDSON - BALDWIN	\$0 - \$99,999
								200TH STREET BRIDGE B-55-0043	
								CONST/TRAFFIC MITIGATION 1021-01-73	
								BACKBONE	NATIONAL HIGHWAY PER
2016	1020-01-77	12/13/16	303	LET	RESURF	6.500	IH 094	HUDSON - BALDWIN	\$5,000,000 - \$5,999,999
								STH 65 TO CTH T (EB & WB)	
								CONSTRUCTION/RESURFACING	
								BACKBONE	NATIONAL HIGHWAY PER
2016	1020-06-75	11/08/16	303	LET	RECSTE	4.330	IH 094	HUDSON - BALDWIN	\$20,000,000 - \$24,999,999
								STH 35 NORTH TO USH 12	
								CONSTRUCTION/RECONSTRUCT EXPANSION	
								BACKBONE	NATIONAL HIGHWAY PER
2016	1021-01-70	02/09/16	303	LET	BRRPL	0.060	IH 094	BALDWIN - MENOMONIE	\$12,000,000 - \$12,999,999
								STH 128 BRIDGE B-55-NEW NUMBER	
								CONSTRUCTION/BRIDGE REPLACEMENT	
								BACKBONE	NATIONAL HIGHWAY PER
2016	1021-01-71	12/13/16	303	LET	BRRPL	0.080	IH 094	HUDSON - BALDWIN	\$2,000,000 - \$2,999,999

**2014-2017 FINAL STIP Project Listing
NW Region
ST. CROIX County**

Year	Project	Schd Dt	Pgm	Contract Type	Concept	Net Miles	HWY	Project Description WISDOT Program	Estimate Anticipated Funding
								HIGHLAND DRIVE BRIDGE B-55-0258	
								CONSTRUCTION/BRIDGE REPLACEMENT	
								BACKBONE	NATIONAL HIGHWAY PER
2016	1021-01-91	01/25/16	303	SFA	MISC	0.080	IH 094	HUDSON - BALDWIN	\$0 - \$99,999
								HIGHLAND DRIVE BRIDGE B-55-0040	
								CONST/TRAFFIC MITIGATION 1021-01-91	
								BACKBONE	NATIONAL HIGHWAY PER
2017	1020-01-82	01/10/17	303	LET	BRRPL	0.020	IH 094	BALDWIN - MENOMONIE	\$2,000,000 - \$2,999,999
								233RD STREET BRIDGE B-55-0264	
								CONSTRUCTION/BRIDGE REPLACEMENT	
								BACKBONE	NATIONAL HIGHWAY PER
2017	1020-01-88	01/10/17	303	LET	BRRPL	0.070	IH 094	BALDWIN - MENOMONIE	\$2,000,000 - \$2,999,999
								CTH BB BRIDGE B-55-0265	
								CONSTRUCTION/BRIDGE REPLACEMENT	
								BACKBONE	NATIONAL HIGHWAY PER
2017	1020-01-98	01/25/17	303	SFA	MISC	0.070	IH 094	BALDWIN - MENOMONIE	\$0 - \$99,999
								CTH BB BRIDGE B-55-0048	
								CONST/TRAFFIC MITIGATION 1020-01-88	
								BACKBONE	NATIONAL HIGHWAY PER
2017	1020-02-82	12/12/17	303	LET	BRRHB	0.100	IH 094	HUDSON - BALDWIN	\$3,000,000 - \$3,999,999
								FRONT ST B-55-065/ST 35 SB B-55-066	
								CONSTR/2 BRDG REHABILITATION/REDECK	
								BACKBONE	NATIONAL HIGHWAY PER
2017	1020-03-78	12/12/17	303	LET	BRRPL	0.050	IH 094	HUDSON - BALDWIN	\$2,000,000 - \$2,999,999
								KINNICKINNIC RIVER BRG WB B-55-0256	
								CONSTRUCTION/BRIDGE REPLACEMENT	
								BACKBONE	NATIONAL HIGHWAY PER

**2014-2017 FINAL STIP Project Listing
NW Region
ST. CROIX County**

Year	Project	Schd Dt	Pgm	Contract Type	Concept	Net Miles	HWY	Project Description WISDOT Program	Estimate Anticipated Funding
2017	1020-03-79	12/12/17	303	LET	BRRPL	0.070	IH 094	HUDSON - BALDWIN	\$2,000,000 - \$2,999,999
								KINNICKINNIC RIVER BRG EB B-55-0258	
								CONSTRUCTION/BRIDGE REPLACEMENT	
								BACKBONE	NATIONAL HIGHWAY PER
2017	1020-03-81	12/12/17	303	LET	RESURF	5.270	IH 094	HUDSON - BALDWIN	\$3,000,000 - \$3,999,999
								USH 12 TO STH 65 (EB & WB)	
								CONSTRUCTION/RESURFACING	
								BACKBONE	NATIONAL HIGHWAY PER
2017	1020-06-40	11/25/17	303	UTL	RECSTE	4.330	IH 094	HUDSON - BALDWIN	\$0 - \$99,999
								STH 35 NORTH TO USH 12	
								UTL LEVEL OF EFFORT	
								BACKBONE	NON-FEDERAL
2014	1540-00-72	08/12/14	206	LET	MISC	0.000	LOC STR	C RIVER FALLS, NORTH MAIN STREET	\$0 - \$99,999
								UNION STREET INTERSECTION	
								CONST/SFTY/PEDESTRIAN IMPROVEMENTS	
								SAFETY (REGULAR HSIP)	HIGHWAY SAFETY IMP P
2015	8999-00-62	03/10/15	206	LET	RECST	0.000	LOC STR	C HUDSON, WISCONSIN STREET	\$500,000 - \$749,999
								11TH STREET - VINE STREET	
								CONST/RECONSTRUCTION	
								STP URBAN 5,000 - 20,000	STP-<200,000 S-LU EX
	7200-01-02		303	I/E	BRNEW	0.100	STH 035	RIVER FALLS - HUDSON ROAD	\$100,000 - \$249,999
								GLOVER ROAD OVERPASS B-55-0231	
								STATE 3R	MINIMUM GUARANTEE
	7200-04-31		303	I/E	RDMTN	6.910	STH 035	RIVER FALLS - HUDSON	\$0 - \$99,999
								CTH U TO IH 94	
								DESIGN/RDMTN/CONCRETE BASE PATCH	

**2014-2017 FINAL STIP Project Listing
NW Region
ST. CROIX County**

Year	Project	Schd Dt	Pgm	Contract Type	Concept	Net Miles	HWY	Project Description WISDOT Program	Estimate Anticipated Funding
								STATE 3R	NON-FEDERAL
	8080-02-30		303	I/E	RDMTN	0.820	STH 035	C HUDSON, 2ND STREET	\$0 - \$99,999
								FRONT STREET TO VINE STREET	
								DESIGN/RDMTN/PCC REPAIR & OVERLAY	
								STATE 3R	NON-FEDERAL
2014	7200-01-22	11/25/14	303	R/E	BRNEW	0.100	STH 035	RIVER FALLS - HUDSON ROAD	\$250,000 - \$499,999
								GLOVER ROAD OVERPASS B-55-0231	
								REAL ESTATE/BRNEW	
								STATE 3R	NON-FEDERAL
2014	7200-02-44	11/25/14	303	UTL	BRNEW	0.080	STH 035	RIVER FALLS - HUDSON	\$0 - \$99,999
								RADIO ROAD INTERCHANGE B-55-0232	
								UTL/COMCAST/ UTILITY 40	
								STATE 3R	NON-FEDERAL
2015	8080-05-61	12/08/15	303	LET	RDMTN	0.890	STH 035	V NORTH HUDSON, 6TH STREET	\$500,000 - \$749,999
								LAKE MALLALIEU TO SOMMERS STREET	
								CONSTR/ROAD MAINTENANCE	
								STATE 3R	NON-FEDERAL
2017	8060-01-73	09/12/17	303	LET	RESURF	6.540	STH 035	SOMERSET - ST CROIX FALLS	\$3,000,000 - \$3,999,999
								LAGRANDEUR RD TO NORTH COUNTY LINE	
								CONSTRUCTION/RESURFACING	
								STATE 3R	STP <200,000 POPULAT
	8071-00-32		303	I/E	RDMTN	5.030	STH 046	CYLON - DEER PARK ROAD	\$0 - \$99,999
								USH 63 - NORTH COUNTY LINE	
								STATE 3R	MINIMUM GUARANTEE
	1550-03-03		303	I/E	MISC	0.320	STH 064	HOULTON - NEW RICHMOND	\$0 - \$99,999
								ST.CRIOX RIVER BRIDGE B-55-0919	

**2014-2017 FINAL STIP Project Listing
NW Region
ST. CROIX County**

Year	Project	Sch Dt	Pgm	Contract Type	Concept	Net Miles	HWY	Project Description WISDOT Program	Estimate Anticipated Funding
								REVIEW CONTRACTS AND DOCUMENTS	
								SHR BRIDGES	NON-FEDERAL
	8110-03-04		303	I/E	MISC	0.530	STH 064	STILLWATER - NEW RICHMOND	\$0 - \$99,999
								STH 35/CTH C WEST BND RAMP TERMINAL	
								DESGN/MISCELLANEOUS/TRAFFIC SIGNALS	
								STATE 3R	NON-FEDERAL
2014	8110-02-43	11/25/14	304	UTL	BRNEW	0.440	STH 064	STILLWATER - SOMERSET	\$0 - \$99,999
								ST CROIX RIVER BRIDGE APPROACH (WI)	
								UTL INT 30/AT&T WI	
								MAJOR INTERSTATE BRIDGE CONSTRUCTION	NON-FEDERAL
2014	8110-02-72	12/09/14	304	LET	BRNEW	3.690	STH 064	STILLWATER - SOMERSET	\$13,000,000 - \$13,999,999
								CTH E TO 150TH AV,B55-0226,C55-0035	
								CONSTRUCTION/NEW BRG/GRADE/BASE/	
								MAJOR INTERSTATE BRIDGE CONSTRUCTION	NON-FEDERAL
2015	8110-02-75	11/10/15	304	LET	RECSTE	4.890	STH 064	STILLWATER - SOMERSET	\$9,000,000 - \$9,999,999
								ST CROIX RIVER TO 150TH AVENUE	
								CONSTRUCTION/PAVING	
								MAJOR INTERSTATE BRIDGE CONSTRUCTION	NON-FEDERAL
2016	8110-02-40	06/25/16	304	UTL	BRNEW	0.440	STH 064	STILLWATER - SOMERSET	\$0 - \$99,999
								ST CROIX RIVER BRIDGE APPROACH (WI)	
								UTL/LEVEL-OF-EFFORT	
								MAJOR INTERSTATE BRIDGE CONSTRUCTION	NON-FEDERAL
2016	8110-02-73	11/08/16	304	LET	BRNEW	0.380	STH 064	STILLWATER - SOMERSET	\$1,000,000 - \$1,999,999
								LOOP TRAIL SYSTEM(PED/BIKE FACILTY)	
								CONSTRUCTION/PED/BIKE TRAIL	
								MAJOR INTERSTATE BRIDGE CONSTRUCTION	NON-FEDERAL
	1540-02-06		303	I/E	RESURF	6.610	STH 065	RIVER FALLS - NEW RICHMOND	\$100,000 - \$249,999

**2014-2017 FINAL STIP Project Listing
NW Region
ST. CROIX County**

Year	Project	Schd Dt	Pgm	Contract Type	Concept	Net Miles	HWY	Project Description WISDOT Program	Estimate Anticipated Funding
								USH 12 TO RICHMOND DRIVE	
								DESIGN/RESURFACING	
								STATE 3R	STP ANY AREAS
	1540-05-01		303	I/E	RECSTE	3.010	STH 065	RIVER FALLS - ROBERTS ROAD	\$500,000 - \$749,999
								INTERSTATE 94 - USH 12	
								(ROBERTS BYPASS)	
								STATE 3R	MINIMUM GUARANTEE
	1540-06-04		303	I/E	RECSTE	3.010	STH 065	RIVER FALLS - ROBERTS ROAD	\$500,000 - \$749,999
								INTERSTATE 94 - USH 12	
								EXPANSION TO FOUR LANES	
								STATE 3R	MINIMUM GUARANTEE
	1540-07-00		303	I/E	RECSTE	2.730	STH 065	ROBERTS - NEW RICHMOND ROAD	\$500,000 - \$749,999
								130TH AVENUE - 157TH AVENUE	
								STATE 3R	MINIMUM GUARANTEE
2014	1540-04-23	03/25/14	303	R/E	RECSTE	0.610	STH 065	RIVER FALLS - NEW RICHMOND	\$100,000 - \$249,999
								STH 65 EXPANSION//70TH AV INTERSECT	
								RE ACQ/RECONSTRUCTION, EXPANSION	
								BACKBONE	NON-FEDERAL
2015	1540-04-73	12/08/15	303	LET	RECSTE	0.610	STH 065	RIVER FALLS - NEW RICHMOND	\$2,000,000 - \$2,999,999
								STH 65 EXPANSION//70TH AV INTERSECT	
								CONSTR/RECONSTRUCTION, EXPANSION	
								BACKBONE	STP ANY AREAS
2016	1540-07-72	07/12/16	303	LET	RESURF	4.500	STH 065	NEW RICHMOND - WANDEROOS	\$2,000,000 - \$2,999,999
								STH 64 EAST BOUND TO JEWELL STREET	
								CONSTRUCTION/RESURFACING	
								STATE 3R	STP <200,000 POPULAT

**2014-2017 FINAL STIP Project Listing
NW Region
ST. CROIX County**

Year	Project	Schd Dt	Pgm	Contract Type	Concept	Net Miles	HWY	Project Description WISDOT Program	Estimate Anticipated Funding
	8650-01-31		303	I/E	RDMTN	6.140	STH 128	ELMWOOD - STH 64	\$0 - \$99,999
								STH 170 TO STH 64	
								DESIGN/ROAD MAINTENANCE	
								STATE 3R	NON-FEDERAL
	8650-02-01		303	I/E	RESURF	9.450	STH 128	SPRING VALLEY - GLENWOOD CITY	\$0 - \$99,999
								IH 94 TO STH 170	
								DESIGN/RESURFACING	
								STATE 3R	STP ANY AREAS
2014	8651-09-52	07/25/14	207	R/R	MISC	0.020	STH 128	ELMWOOD - STH 64	\$0 - \$99,999
								CANADIAN NATIONAL RAILROAD 693015C	
								RR OPS/RHCSP/RR CROSSING REPAIR	
								RAILROAD CROSSING REPAIR	NON-FEDERAL
2015	8948-04-74	02/10/15	205	LET	BRRHB	0.000	TWN RD	TOWN SPRINGFIELD, RUSTIC ROAD 4	\$100,000 - \$249,999
								BEAVER CREEK BRIDGE P-55-0119	
								0.5 MILES WEST JUNCTION CTH W	
								LOCAL BRIDGES	NON-FEDERAL
	8949-02-31		303	I/E	RDMTN	15.900	USH 012	HUDSON - BALDWIN	\$100,000 - \$249,999
								CTH U TO USH 63	
								DESIGN/ROADWAY MAINTENANCE	
								STATE 3R	NON-FEDERAL
	8949-04-31		303	I/E	RDMTN	8.960	USH 012	BALDWIN - MENOMONIE	\$0 - \$99,999
								USH 63 - STH 128	
								DESIGN/ROADWAY MAINTENANCE	
								STATE 3R	NON-FEDERAL

**2014-2017 FINAL STIP Project Listing
NW Region
STATEWIDE County**

Year	Project	Schd Dt	Pgm	Contract Type	Concept	Net Miles	HWY	Project Description WISDOT Program	Estimate Anticipated Funding
2014	9227-01-07	06/25/14	303	C/E	MISC	0.000	VAR HWY	NORTHWEST REGION, VARIOUS HIGHWAYS	\$0 - \$99,999
								SHELF DESIGN PLACEHOLDER	
								DESIGN	
								STATE 3R	NON-FEDERAL
2015	1000-08-34	03/10/15	305	LET	TOPM	0.000	VAR HWY	NW REGION, PAVEMENT MARKING 2015	\$500,000 - \$749,999
								VARIOUS HIGHWAYS, NW REGION WIDE	
								CONS/TRF/PVMNT MRKNG/STN ANNUAL PLN	
								STATE HIGHWAY OPERATIONS PROGRAM	STP ANY AREAS

**2014-2017 FINAL STIP Project Listing
NW Region
TAYLOR County**

Year	Project	Schd Dt	Pgm	Contract Type	Concept	Net Miles	HWY	Project Description WISDOT Program	Estimate Anticipated Funding
2014	8896-05-73	05/13/14	206	LET	RECST	0.000	CTH M	STH 73 - STH 13 (FR 13)	\$1,000,000 - \$1,999,999
								WINTER SPORTS ROAD - RICHTER ROAD	
								CONST/RECONSTRUCTION	
								STP RURAL	STP <5K POPULATION S
2015	8890-00-70	06/09/15	205	LET	BRRPL	0.000	LOC STR	C MEDFORD, STATE STREET	\$500,000 - \$749,999
								BLACK RIVER BRIDGE B600134	
								CONST/BRIDGE REPLACEMENT	
								LOCAL BRIDGES	BRIDGE PROG 15% OFF
	1610-02-32		303	I/E	RDMTN	3.310	STH 013	ABBOTSFORD - MEDFORD	\$0 - \$99,999
								CTH A TO CTH O	
								DESIGN/ROADWAY MAINTENANCE	
								STATE 3R	NON-FEDERAL
	1610-07-30		303	I/E	RDMTN	5.760	STH 013	MEDFORD - PRENTICE	\$0 - \$99,999
								CTH M EAST TO STH 102	
								DESIGN/ROADWAY MAINTENANCE	
								STATE 3R	NON-FEDERAL
2015	1610-01-75	01/13/15	303	LET	RESURF	0.550	STH 013	V STETSONVILLE, STH 13	\$250,000 - \$499,999
								MINK AVENUE TO EAST FINCH AVENUE	
								CONSTRUCTION/RESURFACING	
								STATE 3R	NATIONAL HIGHWAY PER
2016	1610-03-62	11/08/16	303	LET	RDMTN	5.710	STH 013	MEDFORD - WESTBORO	\$1,000,000 - \$1,999,999
								STH 102 TO NORTH COUNTY LINE	
								CONSTRUCTION/ROADWAY MAINTENANCE	
								STATE 3R	STP <200,000 POPULAT
	8220-03-03		303	I/E	RESURF	3.250	STH 064	GILMAN - MEDFORD	\$0 - \$99,999
								STH 73 N JCT TO STH 73 S JCT	
								DESIGN/RESURFACING	

**2014-2017 FINAL STIP Project Listing
NW Region
TAYLOR County**

Year	Project	Schd Dt	Pgm	Contract Type	Concept	Net Miles	HWY	Project Description WISDOT Program	Estimate Anticipated Funding
								STATE 3R	STP <200,000 POPULAT
2014	8220-05-72	09/09/14	303	LET	PVRPLA	13.320	STH 064	GILMAN - MEDFORD	\$5,000,000 - \$5,999,999
								COYOTE DRIVE TO CENTRAL AVENUE	
								CONSTRUCTION/PAVEMENT REPLACEMENT	
								STATE 3R	STP <200,000 POPULAT
2017	9000-00-73	12/12/17	303	LET	BRSHRM	0.050	STH 064	MEDFORD - MERRILL	\$100,000 - \$249,999
								EAST FK LITTLE BLACK RIV B-60-0044	
								CONS/BRSHRM/EPOXY OVRLY/DECK REPAIR	
								SHR BRIDGES	NON-FEDERAL
	8210-08-04		303	I/E	RESURF	11.460	STH 073	THORP - INGRAM	\$100,000 - \$249,999
								NYE STREET TO STH 64	
								DESIGN/RESURFACING	
								STATE 3R	STP ANY AREAS
	8210-08-05		303	I/E	RESURF	5.250	STH 073	THORP - INGRAM	\$0 - \$99,999
								ST 64 W JUNCTION - CTH M E JUNCTION	
								DESIGN/RESURFACING	
								STATE 3R	STP <200,000 POPULAT
	8210-08-30		303	I/E	RDMTN	11.390	STH 073	THORP - INGRAM	\$100,000 - \$249,999
								CTH M WEST TO NORTH COUNTY LINE	
								DESIGN/ROADWAY MAINTENANCE	
								STATE 3R	NON-FEDERAL
2017	8210-01-70	12/12/17	303	LET	BRSHRM	0.050	STH 073	THORP - INGRAM	\$250,000 - \$499,999
								NORTH FORK EAU CLAIRE RIV B-60-0033	
								CONSTR/BRSHRM/EPOXY OVRLY/RAIL RPL	
								SHR BRIDGES	NON-FEDERAL
2014	8899-01-73	02/11/14	205	LET	BRRPL	0.095	TWN RD	T WESTBORO, BUSINESS HWY 13	\$1,000,000 - \$1,999,999
								SILVER CREEK BRIDGE B600127	

**2014-2017 FINAL STIP Project Listing
NW Region
TAYLOR County**

Year	Project	Schd Dt	Pgm	Contract Type	Concept	Net Miles	HWY	Project Description WISDOT Program	Estimate Anticipated Funding
								CONST/BRRPL	
								LOCAL BRIDGES	STP OFF-SYSTEM BRIDG
2014	4760-48-10	01/25/14	305	MIS	TOPM	0.000	VAR HWY	TAYLOR COUNTY PAVEMENT MARKING	\$500,000 - \$749,999
								VARIOUS HIGHWAYS (CALENDAR YR 2014)	
								TRF/PVMNT MRKNG TMA/STN ANNUAL PLAN	
								STATE HIGHWAY OPERATIONS PROGRAM	SURFACE TRANS FLEX -

**2014-2017 FINAL STIP Project Listing
NW Region
TREMPEALEAU County**

Year	Project	Schd Dt	Pgm	Contract Type	Concept	Net Miles	HWY	Project Description WISDOT Program	Estimate Anticipated Funding
2014	1022-02-75	01/25/14	303	MIS	RESURF	3.680	IH 094	EAU CLAIRE - OSSEO	\$0 - \$99,999
								CTH NN TO EAST COUNTY LINE	
								MIS CONST/PROCUREMENT ITS/1022-02-76	
								BACKBONE	NATIONAL HIGHWAY PER
2014	1022-02-94	01/25/14	303	SFA	RESURF	3.680	IH 094	EAU CLAIRE - OSSEO	\$0 - \$99,999
								CTH NN TO EAST COUNTY LINE	
								TRF MITIGATION/CONSTR ID 1022-02-76	
								BACKBONE	NATIONAL HIGHWAY PER
2017	1023-07-72	11/14/17	303	LET	BRRPL	0.120	IH 094	EAU CLAIRE - OSSEO	\$6,000,000 - \$6,999,999
								CTH NN & BUFFALO RIVER E & WB BRDGS	
								CONS/4 BRRPL/B-61-0041/042/043/044	
								BACKBONE	NATIONAL HIGHWAY PER
2017	7153-03-61	02/14/17	303	LET	RDMTN	4.130	STH 035	TREMPEALEAU - FOUNTAIN CITY	\$1,000,000 - \$1,999,999
								10TH STREET TO STH 93	
								CONSTR/ROAD MNTNC/PM APPR 20090107	
								STATE 3R	STP ANY AREAS
	7150-01-01		303	I/E	RESURF	5.180	STH 054	WINONA - GALESVILLE	\$100,000 - \$249,999
								STH 93 TO USH 53	
								DESIGN/RESURFACING	
								STATE 3R	STP <200,000 POPULAT
	7550-02-00		303	I/E	MISC	0.130	STH 054	GALESVILLE - MELROSE	\$0 - \$99,999
								CTH AA AND SILVER CREEK RD INTERS	
								DESIGN/MISC/VISION TRIANGLES	
								SAFETY (REGULAR HSIP)	HIGHWAY SAFETY IMP P
2014	7550-02-20	12/25/14	303	R/E	MISC	0.130	STH 054	GALESVILLE - MELROSE	\$0 - \$99,999
								CTH AA AND SILVER CREEK RD INTERS	
								REAL ESTATE/MISC/VISION TRIANGLES	

**2014-2017 FINAL STIP Project Listing
NW Region
TREMPEALEAU County**

Year	Project	Schd Dt	Pgm	Contract Type	Concept	Net Miles	HWY	Project Description WISDOT Program	Estimate Anticipated Funding
								STATE 3R	NON-FEDERAL
2014	7550-02-70	09/25/14	303	LFA	MISC	0.130	STH 054	GALESVILLE - MELROSE	\$0 - \$99,999
								CTH AA AND SILVER CREEK RD INTERS	
								CONSTRUCTION/MISC/VISION TRIANGLES	
								SAFETY (REGULAR HSIP)	HIGHWAY SAFETY IMP P
2016	7550-00-62	11/08/16	303	LET	RDMTN	9.170	STH 054	GALESVILLE - MELROSE	\$3,000,000 - \$3,999,999
								USH 53 TO EAST COUNTY LINE	
								CONSTR/ROADWAY MAINTENANCE/(CIPR)	
								STATE 3R	STP <200,000 POPULAT
2016	7550-02-41	04/25/16	303	UTL	MISC	0.130	STH 054	GALESVILLE - MELROSE	\$0 - \$99,999
								CTH AA AND SILVER CREEK RD INTERS	
								UTL INT 10/RIVERLAND ENERGY COOP	
								STATE 3R	NON-FEDERAL
	7130-00-01		303	I/E	RESURF	13.420	STH 093	CENTERVILLE - INDEPENDENCE	\$250,000 - \$499,999
								STH 35 TO STH 95	
								DESIGN/RESURFACING	
								STATE 3R	STP ANY AREAS
	7130-00-02		303	I/E	MISC	0.060	STH 093	CENTERVILLE - INDEPENDENCE	\$0 - \$99,999
								TREMPEALEAU RIVER BRIDGE B-61-0123	
								DESIGN/MISC/EMERGENCY BRIDGE REPAIR	
								STATE 3R	NON-FEDERAL
	7130-08-01		303	I/E	RESURF	17.750	STH 093	INDEPENDENCE - ELEVA	\$250,000 - \$499,999
								INDEE BLVD TO NORTH COUNTY LINE	
								DESIGN/RESURFACING	
								STATE 3R	STP ANY AREAS
2014	7130-08-72	02/11/14	303	LET	BRRPL	0.070	STH 093	C INDEPENDENCE, OSSEO ROAD	\$1,000,000 - \$1,999,999
								ELK CREEK BRIDGE B-61-0211	

**2014-2017 FINAL STIP Project Listing
NW Region
TREMPEALEAU County**

Year	Project	Schd Dt	Pgm	Contract Type	Concept	Net Miles	HWY	Project Description WISDOT Program	Estimate Anticipated Funding
								CONSTRUCTION/ BRIDGE REPLACEMENT	
								SHR BRIDGES	STP <5K POP - MAP 21
2014	7132-07-70	02/11/14	303	LET	RECST	0.170	STH 093	C INDEPENDENCE, BURROWS ROAD	\$250,000 - \$499,999
								A STREET TO 7TH STREET	
								CONSTR/RECONSTRUCT CURVE	
								SAFETY (REGULAR HSIP)	HWY SFE S-LU EXT
2014	7132-08-72	02/11/14	303	LET	RECST	1.300	STH 093	C INDEPENDENCE, OSSEO ROAD	\$5,000,000 - \$5,999,999
								A STREET TO INDEE BOULEVARD	
								CONSTRUCTION/RECONSTRUCTION	
								STATE 3R	A/C - STP 5-200K PO
2015	7130-01-23	09/25/15	303	R/E	RECST	0.150	STH 093	C ARCADIA, STH 93	\$500,000 - \$749,999
								STH 95 INTERSECTION	
								REAL ESTATE ACQUISITION	
								STATE 3R	NON-FEDERAL
2015	7130-01-72	12/08/15	303	LET	RESURF	0.620	STH 093	C ARCADIA, STH 93	\$1,000,000 - \$1,999,999
								DETLOFF DRIVE TO STH 95	
								CONSTRUCTION/SAFETY/RESURFACING	
								SAFETY (REGULAR HSIP)	HWY SFE S-LU EXT
2015	7132-08-41	10/25/15	303	UTL	RECST	1.310	STH 093	C INDEPENDENCE, OSSEO ROAD	\$0 - \$99,999
								A STREET - INDEE BOULEVARD	
								UTILITY/TRI COUNTY PARCEL 101	
								STATE 3R	NON-FEDERAL
2015	7132-08-42	10/25/15	303	UTL	RECST	1.310	STH 093	C INDEPENDENCE, OSSEO ROAD	\$0 - \$99,999
								A STREET - INDEE BOULEVARD	
								UTILITY/C INDEPENDENCE PARCEL 102	
								STATE 3R	NON-FEDERAL
2015	7132-08-43	10/25/15	303	UTL	RECST	1.310	STH 093	C INDEPENDENCE, OSSEO ROAD	\$0 - \$99,999

**2014-2017 FINAL STIP Project Listing
NW Region
TREMPEALEAU County**

Year	Project	Schd Dt	Pgm	Contract Type	Concept	Net Miles	HWY	Project Description WISDOT Program	Estimate Anticipated Funding
								A STREET - INDEE BOULEVARD	
								UTILITY/MW NATURAL GAS PARCEL 103	
								STATE 3R	NON-FEDERAL
2017	7130-01-22	01/25/17	303	R/E	RESURF	0.620	STH 093	C ARCADIA, STH 93	\$0 - \$99,999
								DETLOFF DRIVE TO STH 95	
								REAL ESTATE/RESURFACING	
								STATE 3R	NON-FEDERAL
2017	7130-01-42	06/25/17	303	UTL	RECST	0.620	STH 093	C ARCADIA, STH 93	\$0 - \$99,999
								DETLOFF DRIVE TO STH 95	
								UTILITIES/LEVEL OF EFFORT	
								STATE 3R	NON-FEDERAL
2017	7130-01-43	06/25/17	303	UTL	RECST	0.150	STH 093	C ARCADIA, STH 93	\$0 - \$99,999
								STH 95 INTERSECTION	
								UTILITIES /LEVEL OF EFFORT	
								STATE 3R	NON-FEDERAL
	7560-00-00		303	I/E	RDMTN	15.430	STH 095	FOUNTAIN CITY - BLAIR	\$100,000 - \$249,999
								WEST COUNTY LINE TO USH 53	
								DESIGN/ROADWAY MAINTENANCE	
								STATE 3R	NON-FEDERAL
2014	7560-06-70	11/11/14	303	LET	RESURF	4.440	STH 095	BLAIR - MERRILLAN	\$2,000,000 - \$2,999,999
								USH 53 TO EAST COUNTY LINE	
								CONSTRUCTION/RESURFACING	
								STATE 3R	STP <200,000 POPULAT
	7505-00-06		303	I/E	RESURF	5.330	STH 121	INDEPENDENCE - NORTHFIELD	\$100,000 - \$249,999
								STH 93 TO USH 53	
								DESIGN/RESURFACING	
								STATE 3R	STP <200,000 POPULAT

**2014-2017 FINAL STIP Project Listing
NW Region
TREMPEALEAU County**

Year	Project	Schd Dt	Pgm	Contract Type	Concept	Net Miles	HWY	Project Description WISDOT Program	Estimate Anticipated Funding
2014	7505-00-71	11/11/14	303	LET	RESURF	5.330	STH 121	INDEPENDENCE - NORTHFIELD	\$3,000,000 - \$3,999,999
								STH 93 TO USH 53	
								CONSTRUCTION/RESURFACING	
								STATE 3R	STP <200,000 POPULAT
2014	7276-00-02	06/25/14	205	C/E	BRRPL	0.100	TWN RD	T ARCADIA, MILL ROAD	\$0 - \$99,999
								TURTON CREEK BRIDGE P610171	
								P/E BRRPL	
								LOCAL BRIDGES	BRIDGE PROG 15% OFF
2015	7276-00-72	05/12/15	205	LET	BRRPL	0.000	TWN RD	T ARCADIA, MILL ROAD	\$250,000 - \$499,999
								TURTON CREEK BRIDGE B610209	
								CONST BRRPL	
								LOCAL BRIDGES	(117) BRIDGE 15% OFF
2015	7287-00-71	04/14/15	205	LET	BRRPL	0.100	TWN RD	T SUMNER, RIPHENBERG ROAD	\$250,000 - \$499,999
								KING CREEK BRIDGE B-61-0219	
								CONST/BRIDGE REPLACEMENT	
								LOCAL BRIDGES	(117) BRIDGE 15% OFF
2015	1520-04-71	11/10/15	303	LET	RESURF	2.150	USH 010	OSSEO - FAIRCHILD	\$1,000,000 - \$1,999,999
								IH 94 TO EAST COUNTY LINE	
								CONSTRUCTION/RESURFACING	
								STATE 3R	STP ANY AREAS
2014	1630-01-73	12/09/14	303	LET	BRRHB	0.060	USH 053	GALESVILLE - WHITEHALL	\$750,000 - \$999,999
								TREMPEALEAU RIVER BRIDGE B-61-0050	
								CONSTR/BRG REHABILITATION (OVERLAY)	
								STATE 3R	STP ANY AREAS
2014	1630-02-71	12/09/14	303	LET	RESURF	7.900	USH 053	WHITEHALL - OSSEO	\$3,000,000 - \$3,999,999
								RICHTER ROAD TO 121 EAST BOUND	
								CONSTRUCTION/RESURFACING	

**2014-2017 FINAL STIP Project Listing
NW Region
TREMPEALEAU County**

Year	Project	Schd Dt	Pgm	Contract Type	Concept	Net Miles	HWY	Project Description WISDOT Program	Estimate Anticipated Funding
								STATE 3R	STP ANY AREAS
2015	1630-02-70	01/13/15	303	LET	BRRHB	0.060	USH 053	V PIGEON FALLS, EKERN STREET	\$100,000 - \$249,999
								PIGEON CREEK BRIDGE B-61-0058	
								CONSTR/BRG REHABILITATION (OVERLAY)	
								STATE 3R	STP ANY AREAS
2014	4761-48-10	01/25/14	305	MIS	TOPM	0.000	VAR HWY	TREMPEALEAU COUNTY PAVEMENT MARKING	\$500,000 - \$749,999
								VARIOUS HIGHWAYS (CALENDAR YR 2014)	
								TRF/PVMNT MRKNG TMA/STN ANNUAL PLAN	
								STATE HIGHWAY OPERATIONS PROGRAM	SURFACE TRANS FLEX -

**2014-2017 FINAL STIP Project Listing
NW Region
WASHBURN County**

Year	Project	Schd Dt	Pgm	Contract Type	Concept	Net Miles	HWY	Project Description WISDOT Program	Estimate Anticipated Funding
2014	8801-00-71	05/25/14	206	LFA	RECOND	2.206	CTH F	LAMPSON - USH 63	\$1,000,000 - \$1,999,999
								GARDNER LAKE ROAD - SWANSON ROAD	
								CONST/RECONDITIONING	
								STP RURAL	STP <5K POPULATION S
2014	8472-00-70	12/09/14	205	LET	BRRPL	0.000	LOC STR	T FROG CREEK, WOZNY ROAD	\$250,000 - \$499,999
								TOTAGATIC RIVER BRIDGE B650052	
								CONST/BRIDGE REPLACEMENT	
								LOCAL BRIDGES	BRIDGE PROG 15% OFF
2015	8466-00-70	04/25/15	290	LLC	RECST	0.000	LOC STR	V OF BIRCHWOOD, MAIN STREET	\$500,000 - \$749,999
								PARK AVENUE TO STH 48	
								CONST/TE/ENHANCEMENT PROGRAM	
								LOCAL ENHANCEMENTS	STP-ENHANCEMENT S-LU
	8050-05-00		303	I/E	RESURF	7.020	STH 070	SIREN - SPOONER	\$100,000 - \$249,999
								WEST COUNTY LINE TO USH 63	
								DESIGN/RESURFACING	
								STATE 3R	STP ANY AREAS
	8130-00-00		303	I/E	RESURF	5.700	STH 070	SPOONER - STONE LAKE	\$100,000 - \$249,999
								CTH B TO STH 27	
								DESIGN/RESURFACING	
								STATE 3R	STP ANY AREAS
	8130-01-30		303	I/E	RDMTN	9.230	STH 070	SPOONER - STONE LAKE	\$100,000 - \$249,999
								USH 63 TO CTH M (NORTH BOUND)	
								DESIGN/ROADWAY MAINTENANCE	
								STATE 3R	NON-FEDERAL
2014	8130-00-71	06/10/14	303	LET	MISC	0.020	STH 070	SPOONER - STONE LAKE	\$100,000 - \$249,999
								YELLOW RIVER BRIDGE C-65-0001	
								CONSTR/BOX CULVERT REHABILITATION	

**2014-2017 FINAL STIP Project Listing
NW Region
WASHBURN County**

Year	Project	Schd Dt	Pgm	Contract Type	Concept	Net Miles	HWY	Project Description WISDOT Program	Estimate Anticipated Funding
								STATE 3R	NON-FEDERAL
	8550-02-02		303	I/E	RESURF	17.430	STH 077	MINONG - HAYWARD	\$250,000 - \$499,999
								USH 53 TO STH 27	
								DESIGN/RESURFACING	
								STATE 3R	STP ANY AREAS
2014	8550-02-61	06/25/14	303	LFA	RDMTN	3.590	STH 077	MINONG - HAYWARD	\$0 - \$99,999
								CTH G TO FOREST ROAD	
								CONSTRUCTION/RDMTN/CHIP SEAL/LFA	
								STATE 3R	NON-FEDERAL
	1196-00-32		303	I/E	RDMTN	6.350	USH 053	MINONG - SOLON SPRINGS	\$100,000 - \$249,999
								BUS 53 (MINONG) - CTH T	
								P/E, MAINLINE&RAMP/JOINT REPAIR	
								BACKBONE	NAT'L HWY SYSTEM
	1197-18-07		303	I/E	PVRPLA	19.270	USH 053	NEW AUBURN - SPOONER	\$250,000 - \$499,999
								26TH AVENUE TO CTH H (SB)	
								P/E PVRPLA	
								BACKBONE	NAT'L HWY SYSTEM
	1197-18-08		303	I/E	PVRPLA	19.270	USH 053	NEW AUBURN - SPOONER	\$250,000 - \$499,999
								26TH AVENUE TO CTH H (NB)	
								P/E PVRPLA	
								BACKBONE	NAT'L HWY SYSTEM
	1198-02-35		303	I/E	RDMTN	6.620	USH 053	SPOONER - MINONG	\$0 - \$99,999
								CTH H TO WHALEN LAKE ROAD (NB & SB)	
								DESIGN/RDMTN/CONCRETE REPAIRS	
								BACKBONE	NON-FEDERAL
2014	1195-01-23	09/25/14	303	R/E	RECST	0.190	USH 053	SPOONER - MINONG	\$0 - \$99,999
								CTH E/OAK HILL ROAD INTERSECTION	

**2014-2017 FINAL STIP Project Listing
NW Region
WASHBURN County**

Year	Project	Schd Dt	Pgm	Contract Type	Concept	Net Miles	HWY	Project Description WISDOT Program	Estimate Anticipated Funding
								ROW/SAFETY/RECONSTRUCTION/J TURN	
								SAFETY (REGULAR HSIP)	HWY SFE S-LU EXT
2014	1195-02-20	09/25/14	303	R/E	RECST	0.200	USH 053	RICE LAKE - SPOONER	\$0 - \$99,999
								CTH B INTERSECTION	
								REAL ESTATE/SFTY/RECONSTRUCT/J TURN	
								SAFETY (REGULAR HSIP)	HWY SFE S-LU EXT
2015	1195-01-73	12/08/15	303	LET	RECST	0.190	USH 053	SPOONER - MINONG	\$1,000,000 - \$1,999,999
								CTH E/OAK HILL ROAD INTERSECTION	
								CONSTR/SAFETY/RECONSTRUCTION/J TURN	
								SAFETY (REGULAR HSIP)	HWY SFE S-LU EXT
2015	1197-18-75	02/10/15	303	LET	RDMTN	19.270	USH 053	NEW AUBURN - SPOONER	\$5,000,000 - \$5,999,999
								26TH AVENUE TO CTH H (SB)	
								CONS/RDMTN(BASE PATCH/JOINT REPAIR)	
								BACKBONE	NON-FEDERAL
2015	1197-18-76	02/10/15	303	LET	RDMTN	19.270	USH 053	NEW AUBURN - SPOONER	\$5,000,000 - \$5,999,999
								26TH AVENUE TO CTH H (NB)	
								CONS/RDMTN(BASE PATCH/JOINT REPAIR)	
								BACKBONE	NON-FEDERAL
2015	1198-00-76	07/14/15	303	LET	RESURF	19.560	USH 053	SPOONER - MINONG	\$8,000,000 - \$8,999,999
								WHALEN LAKE RD TO CTH T (SB)	
								CONSTRUCTION/RESURFACING	
								BACKBONE	NATIONAL HIGHWAY PER
2015	1198-08-70	11/10/15	303	LET	RESURF	11.150	USH 053	SPOONER - MINONG	\$4,000,000 - \$4,999,999
								WHALEN LAKE RD TO BUS 53(MINONG) NB	
								CONSTRUCTION/RESURFACING	
								BACKBONE	NATIONAL HIGHWAY PER
2016	1195-02-70	03/08/16	303	LET	RECST	0.200	USH 053	RICE LAKE - SPOONER	\$1,000,000 - \$1,999,999

**2014-2017 FINAL STIP Project Listing
NW Region
WASHBURN County**

Year	Project	Schd Dt	Pgm	Contract Type	Concept	Net Miles	HWY	Project Description WISDOT Program	Estimate Anticipated Funding
								CTH B INTERSECTION	
								CONSTR/SAFETY/RECONSTRUCTION/J TURN	
								SAFETY (REGULAR HSIP)	HWY SFE S-LU EXT
2017	1196-00-70	11/14/17	303	LET	PVRPLA	4.890	USH 053	MINONG - SOLON SPRINGS	\$14,000,000 - \$14,999,999
								BUS 53 (MINONG) TO CTH T (NB)	
								CONSTRUCTION/PAVEMENT REPLACEMENT	
								BACKBONE	NATIONAL HIGHWAY PER
	1550-06-04		303	I/E	RESURF	1.950	USH 063	C SPOONER, RIVER STREET	\$0 - \$99,999
								GREEN VALLEY ROAD TO POPLAR STREET	
								DESIGN/RESURFACING	
								STATE 3R	STP <200,000 POPULAT
	1560-00-00		303	I/E	RESURF	3.000	USH 063	SPOONER - HAYWARD	\$0 - \$99,999
								STH 70 TO USH 53	
								DESIGN/RESURFACING	
								STATE 3R	STP ANY AREAS
2014	1550-21-21	03/25/14	303	R/E	RECOND	3.950	USH 063	CUMBERLAND - SPOONER	\$0 - \$99,999
								SOUTH COUNTY LINE TO WOODYARD ROAD	
								REAL ESTATE ACQ/ RECONDITIONING	
								STATE 3R	NON-FEDERAL
2014	1550-21-40	06/25/14	303	UTL	RECOND	3.950	USH 063	CUMBERLAND - SPOONER	\$0 - \$99,999
								SOUTH COUNTY LINE TO WOODYARD ROAD	
								UTILITY RELOCATION/LEVEL OF EFFORT	
								STATE 3R	NON-FEDERAL
2014	1550-21-71	11/11/14	303	LET	RECOND	3.950	USH 063	CUMBERLAND - SPOONER	\$3,000,000 - \$3,999,999
								SOUTH COUNTY LINE TO WOODYARD ROAD	
								CONSTRUCTION/RECONDITIONING	
								STATE 3R	STP ANY AREAS

**2014-2017 FINAL STIP Project Listing
NW Region
WASHBURN County**

Year	Project	Schd Dt	Pgm	Contract Type	Concept	Net Miles	HWY	Project Description WISDOT Program	Estimate Anticipated Funding
2014	1560-30-20	08/25/14	303	R/E	RESURF	12.690	USH 063	SPOONER - HAYWARD	\$0 - \$99,999
								CTH M TO VERMONT AVENUE	
								REAL ESTATE ACQUISITION/RESURFACING	
								STATE 3R	NON-FEDERAL
2014	1560-31-40	07/25/14	303	UTL	RECOND	4.780	USH 063	CUMBERLAND - SPOONER	\$0 - \$99,999
								WOODYARD ROAD TO CTH B (EAST)	
								UTILITY RELOCATION/LEVEL OF EFFORT	
								STATE 3R	NON-FEDERAL
2015	1550-04-60	01/13/15	303	LET	RDMTN	4.250	USH 063	CUMBERLAND - SPOONER	\$500,000 - \$749,999
								CTH B E JUNCTION TO GREEN VALLEY RD	
								CONSTRUCTION/ROADWAY MAINTENANCE	
								STATE 3R	NON-FEDERAL
2015	1560-30-71	07/14/15	303	LET	RESURF	12.690	USH 063	SPOONER - HAYWARD	\$5,000,000 - \$5,999,999
								CTH M TO VERMONT AVENUE	
								CONSTRUCTION/RESURFACE	
								STATE 3R	STP <200,000 POPULAT
2015	1560-31-71	01/13/15	303	LET	RECOND	4.780	USH 063	CUMBERLAND - SPOONER	\$6,000,000 - \$6,999,999
								WOODYARD RD TO CTH B EAST JUNCTION	
								CONSTRUCTION/RECONDITIONING	
								STATE 3R	STP ANY AREAS
2016	1550-22-71	07/12/16	303	LET	RESURF	1.520	USH 063	SPOONER - HAYWARD	\$750,000 - \$999,999
								POPLAR STREET TO USH 53	
								CONSTRUCTION/RESURFACING	
								STATE 3R	STP NON-URBAN
2017	1560-00-71	12/12/17	303	LET	BRSHRM	0.060	USH 063	SPOONER - HAYWARD	\$250,000 - \$499,999
								NAMEKAGON RIVER BRIDGE B-65-0013	

**2014-2017 FINAL STIP Project Listing
 NW Region
 WASHBURN County**

Year	Project	Schd Dt	Pgm	Contract Type	Concept	Net Miles	HWY	Project Description WISDOT Program	Estimate Anticipated Funding
								CONSTR/BRSHRM/EPOXY OVRLY/WING RPL	
								SHR BRIDGES	NON-FEDERAL

Federal Lands Transportation Improvement Program Federal Lands Highway Program, 23 USC 204

Tribal Contacts:

Honorable Michael Wiggins, Jr.
Chairman, Bad River Band of Lake Superior
Chippewa
PO Box 39
Odanah, WI 54861

Honorable Wally Miller
President, Stockbridge-Munsee Band of
Mohican Indians
PO Box 70
Bowler, WI 54416

Honorable Harold (Gus) Frank
Chairman, Forest County Potawatomi
Community
PO Box 340
Crandon, WI 54520

Honorable Ed Delgado
Chairman, Oneida Nation of Wisconsin
PO Box 365
Oneida, WI 54155-0365

Honorable Jon Greendeer
President, Ho-Chunk Nation
PO Box 667
Black River Falls, WI 54615

Honorable Rose Soulier
Chairwoman, Red Cliff Band of Lake Superior
Chippewa
88385 Pike Rd, Hwy 13
Bayfield, WI 54814

Honorable Mic Isham
Chairman, Lac Courte Oreilles Band of Lake
Superior Chippewa Tribal Governing Board
13394 West Trepenia Road
Hayward, WI 54843

Honorable Lewis Taylor
Chair, St. Croix Chippewa Community
24663 Angeline Ave
Webster, WI 54893

Honorable Tom Maulson
President, Lac du Flambeau Band of Lake
Superior Chippewa
PO Box 67
Lac du Flambeau, WI 54538

Honorable Chris McGeshick
Chairman, Sokaogon Chippewa Community
(Mole Lake Band of Lake Superior Chippewa
Indians)
3051 Sand Lake Road
Crandon, WI 54520

Honorable Craig Corn
Chairperson, Menominee Nation Tribal
Legislature
PO Box 910
Keshena, WI 54135-0910

Honorable James Williams, Jr.
Chairman, Lac Vieux Desert Band of Lake
Superior Chippewa Indians
PO Box 249
Watersmeet, MI 49969



Indian Reservation Roads Programs

Federal Lands Highway

CSTIP Report

Indian Reservation Roads Program TIP



Entity Name F55430 - Bad River
 Program Class Code 31E
 CSTIP Type TIP Fiscal Year 2012
 11-MAY-12 Funding Amount 669,362

State 55 - Wisconsin
 Location F55430 - Bad River

Projects on the CSTIP with this state are listed and subtotaled in this section
 Covers that part of the reservation within the current state.

PCAS	Class	Name	County	Project Type	Work Type	Phase	FY 2012 (\$)	FY 2013 (\$)	FY 2014 (\$)	FY 2015 (\$)	FY 2016 (\$)	Total
F5535600	R	PINE FLATS ROAD	003 - Ashland	RECONS	3	CE	0	10,000	10,000	0	0	20,000
						CONS	5,000	400,000	200,000	0	0	605,000
						PE	5,000	0	0	0	0	5,000
						Z	0	0	0	0	0	0
						Total	10,000	410,000	210,000	0	0	630,000
F5543001	O	BAD RIVER SAFETY PROJECT	003 - Ashland	SAFETY	P2	CE	0	2,000	2,000	2,000	0	6,000
						CONS	0	10,000	10,000	10,000	0	30,000
						PE	0	1,000	1,000	1,000	0	3,000
						Z	0	0	0	0	0	0
						Total	0	13,000	13,000	13,000	0	39,000
F5543002	R	GOVERNMENT ROAD COOP	003 - Ashland	RECONS	7	CE	2,000	0	0	0	0	2,000
						CONS	5,000	0	0	0	0	5,000
						PE	0	0	0	0	0	0
						Z	1,000	0	0	0	0	1,000
						Total	8,000	0	0	0	0	8,000
F5543006	R	BEAR TRAP ROAD	003 - Ashland	REHAB	7	CE	0	0	1,000	15,000	0	16,000
						CONS	0	0	60,000	125,000	0	185,000
						PE	0	0	14,000	1,000	0	15,000
						Z	0	0	1,000	1,000	0	2,000
						Total	0	0	76,000	142,000	0	218,000
F5543007	R	GOSLIN ROAD	003 - Ashland	REHAB	7	CE	0	0	1,000	15,000	0	16,000
						CONS	0	0	60,000	125,000	0	185,000
						PE	0	0	14,000	1,000	0	15,000
						Z	0	0	1,000	1,000	0	2,000
						Total	0	0	76,000	142,000	0	218,000
F5543008	R	DOCK ROAD	003 - Ashland	REHAB	7	CE	0	0	1,000	15,000	0	16,000
						CONS	0	0	60,000	125,000	0	185,000
						PE	0	0	14,000	1,000	0	15,000
						Z	0	0	1,000	1,000	0	2,000
						Total	0	0	76,000	142,000	0	218,000



Indian Reservation Roads Programs

Federal Lands Highway

CSTIP Report

Indian Reservation Roads Program TIP



Entity Name	F55430 - Bad River		
Program Class Code	31E		
CSTIP Type	TIP	Fiscal Year	2012
	11-MAY-12	Funding Amount	669,362

State 55 - Wisconsin **Projects on the CSTIP with this state are listed and subtotaled in this section**
Location F55430 - Bad River **Covers that part of the reservation within the current state.**

PCAS	Class	Name	County	Project Type	Work Type	Phase	FY 2012 (\$)	FY 2013 (\$)	FY 2014 (\$)	FY 2015 (\$)	FY 2016 (\$)	Total
F5543009	R	POTATO RIVER ROAD	003 - Ashland	REHAB	3	CE	10,000	1,000	0	0	0	11,000
						CONS	378,022	10,000	0	0	0	388,022
						PE	10,000	1,000	0	0	0	11,000
						Z	0	0	0	0	0	0
						Total	398,022	12,000	0	0	0	410,022
F55430RI	O	IRR ROAD INVENTORY PROJECT	003 - Ashland	PLANING	P8	CE	0	0	0	0	0	0
						CONS	0	0	0	0	0	0
						PE	1,000	1,000	1,000	1,000	0	4,000
						Z	0	0	0	0	0	0
						Total	1,000	1,000	1,000	1,000	0	4,000
F55430RM	O	IRR ROAD MAINTENANCE PROJECT	003 - Ashland	PLANING	P10	CE	0	0	0	0	0	0
						CONS	0	0	0	0	0	0
						PE	0	0	0	0	0	0
						Z	167,340	167,340	167,340	167,340	0	669,360
						Total	167,340	167,340	167,340	167,340	0	669,360
F55430TP	O	IRR TRANSPORTATION PLANNING PR	003 - Ashland	PLANING	P9	CE	0	0	0	0	0	0
						CONS	0	0	0	0	0	0
						PE	35,000	35,000	35,000	35,000	0	140,000
						Z	0	0	0	0	0	0
						Total	35,000	35,000	35,000	35,000	0	140,000
F55430TR	O	BAD RIVER TRANSIT	003 - Ashland	TRANSIT	T2	CE	50,000	50,000	50,000	50,000	0	200,000
						CONS	0	0	0	0	0	0
						PE	0	0	0	0	0	0
						Z	0	0	0	0	0	0
						Total	50,000	50,000	50,000	50,000	0	200,000

State Subtotal	669,362	688,340	704,340	692,340	0	2,754,382
-----------------------	---------	---------	---------	---------	---	-----------



Indian Reservation Roads Programs

Federal Lands Highway

CSTIP Report

Tribal Transportation Program TIP



Entity Name	F55430 - Bad River	Fiscal Year	2013
Program Class Code	651	Funding Amount	685,791
CSTIP Type	TIP		
	10-APR-13		

State 55 - Wisconsin **Projects on the CSTIP with this state are listed and subtotaled in this section**
Location F55430 - Bad River **Covers that part of the reservation within the current state.**

			FY 2013 (\$)	FY 2014 (\$)	FY 2015 (\$)	FY 2016 (\$)	FY 2017 (\$)	Total
PCAS	F5535600	Phase						
Class	R	CE	10,000	10,000	0	0	0	20,000
Name	PINE FLATS ROAD	CONS	384,344	400,000	0	0	0	784,344
County	003 - Ashland	PE	1,000	0	0	0	0	1,000
Project Type	RECONS	Z	0	0	0	0	0	0
Work Type	3	Total	395,344	410,000	0	0	0	805,344
PCAS	F5543001	Phase						
Class	O	CE	0	2,000	2,000	2,000	0	6,000
Name	BAD RIVER SAFETY PROJECT	CONS	0	10,000	10,000	10,000	0	30,000
County	003 - Ashland	PE	0	1,000	1,000	1,000	0	3,000
Project Type	SAFETY	Z	0	0	0	0	0	0
Work Type	P2	Total	0	13,000	13,000	13,000	0	39,000
PCAS	F5543002	Phase						
Class	R	CE	2,000	0	0	0	0	2,000
Name	GOVERNMENT ROAD COOP	CONS	5,000	0	0	0	0	5,000
County	003 - Ashland	PE	0	0	0	0	0	0
Project Type	RECONS	Z	1,000	0	0	0	0	1,000
Work Type	7	Total	8,000	0	0	0	0	8,000
PCAS	F5543006	Phase						
Class	R	CE	0	0	0	1,000	0	1,000
Name	BEAR TRAP ROAD	CONS	0	0	0	1,000	0	1,000
County	003 - Ashland	PE	0	0	1,000	1,000	0	2,000
Project Type	REHAB	Z	0	0	0	0	0	0
Work Type	7	Total	0	0	1,000	3,000	0	4,000
PCAS	F5543007	Phase						
Class	R	CE	0	0	0	1,000	0	1,000
Name	GOSLIN ROAD	CONS	0	0	0	1,000	0	1,000
County	003 - Ashland	PE	0	0	1,000	1,000	0	2,000
Project Type	REHAB	Z	0	0	0	0	0	0
Work Type	7	Total	0	0	1,000	3,000	0	4,000
PCAS	F5543008	Phase						
Class	R	CE	0	0	0	1,000	0	1,000
Name	DOCK ROAD	CONS	0	0	0	1,000	0	1,000
County	003 - Ashland	PE	0	0	1,000	1,000	0	2,000
Project Type	REHAB	Z	0	0	0	0	0	0
Work Type	7	Total	0	0	1,000	3,000	0	4,000



Indian Reservation Roads Programs

Federal Lands Highway

CSTIP Report

Tribal Transportation Program TIP



Entity Name	F55430 - Bad River		
Program Class Code	651		
CSTIP Type	TIP	Fiscal Year	2013
	10-APR-13	Funding Amount	685,791

State 55 - Wisconsin **Projects on the CSTIP with this state are listed and subtotaled in this section**
Location F55430 - Bad River **Covers that part of the reservation within the current state.**

			FY 2013 (\$)	FY 2014 (\$)	FY 2015 (\$)	FY 2016 (\$)	FY 2017 (\$)	
PCAS	F5543009	Phase						Total
Class	R	CE	1,000	0	0	0	0	1,000
Name	POTATO RIVER ROAD	CONS	1,000	0	0	0	0	1,000
County	003 - Ashland	PE	0	0	0	0	0	0
Project Type	REHAB	Z	0	0	0	0	0	0
Work Type	3	Total	2,000	0	0	0	0	2,000
PCAS	F5543010	Phase						Total
Class	R	CE	0	0	5,000	1,000	0	6,000
Name	OLD ODANAH ROAD	CONS	0	1,000	350,000	1,000	0	352,000
County	003 - Ashland	PE	1,000	8,000	1,000	0	0	10,000
Project Type	REHAB	Z	0	0	0	0	0	0
Work Type	7	Total	1,000	9,000	356,000	2,000	0	368,000
PCAS	F5543011	Phase						Total
Class	R	CE	0	1,000	5,000	0	0	6,000
Name	CEMETERY ROAD	CONS	1,000	10,000	100,000	0	0	111,000
County	003 - Ashland	PE	4,000	1,000	0	0	0	5,000
Project Type	REHAB	Z	0	0	0	0	0	0
Work Type	3	Total	5,000	12,000	105,000	0	0	122,000
PCAS	F5543012	Phase						Total
Class	R	CE	0	0	0	10,000	0	10,000
Name	BAD RIVER WALKING TRAIL	CONS	0	0	1,000	350,000	0	351,000
County	003 - Ashland	PE	0	1,000	4,000	5,000	0	10,000
Project Type	WALKWY	Z	0	0	0	0	0	0
Work Type	7	Total	0	1,000	5,000	365,000	0	371,000
PCAS	F5543013	Phase						Total
Class	R	CE	0	0	0	0	0	0
Name	WEST FIRE LANE	CONS	0	0	0	1,000	0	1,000
County	003 - Ashland	PE	0	0	0	15,000	0	15,000
Project Type	RECONS	Z	0	0	0	0	0	0
Work Type	3	Total	0	0	0	16,000	0	16,000
PCAS	F5543014	Phase						Total
Class	R	CE	0	0	0	0	0	0
Name	CNW TRAIL	CONS	0	0	0	1,000	0	1,000
County	003 - Ashland	PE	0	0	0	20,000	0	20,000
Project Type	WALKWY	Z	0	0	0	0	0	0
Work Type	3	Total	0	0	0	21,000	0	21,000



Indian Reservation Roads Programs

Federal Lands Highway

CSTIP Report

Tribal Transportation Program TIP



Entity Name	F55430 - Bad River		
Program Class Code	651		
CSTIP Type	TIP	Fiscal Year	2013
	10-APR-13	Funding Amount	685,791

State 55 - Wisconsin **Projects on the CSTIP with this state are listed and subtotaled in this section**
Location F55430 - Bad River **Covers that part of the reservation within the current state.**

PCAS	Class	Name	County	Project Type	Work Type	Phase	FY 2013 (\$)	FY 2014 (\$)	FY 2015 (\$)	FY 2016 (\$)	FY 2017 (\$)	Total
F5543015	R	BAD RIVER ERFO	003 - Ashland	ERFO	C3	CE	7,000	1,000	0	0	0	8,000
						CONS	1,000	1,000	0	0	0	2,000
						PE	6,000	1,000	0	0	0	7,000
						Z	0	0	0	0	0	0
						Total	14,000	3,000	0	0	0	17,000
F5543016	R	HISTORICAL PRESERVATION PROJECT	003 - Ashland	NEWCON	7	CE	0	8,000	1,000	0	0	9,000
						CONS	1,000	1,000	1,000	0	0	3,000
						PE	2,000	7,000	0	0	0	9,000
						Z	0	0	0	0	0	0
						Total	3,000	16,000	2,000	0	0	21,000
F55430RI	O	IRR ROAD INVENTORY PROJECT	003 - Ashland	PLANING	P8	CE	0	0	0	0	0	0
						CONS	0	0	0	0	0	0
						PE	1,000	1,000	1,000	1,000	0	4,000
						Z	0	0	0	0	0	0
						Total	1,000	1,000	1,000	1,000	0	4,000
F55430RM	O	IRR ROAD MAINTENANCE PROJECT	003 - Ashland	PLANING	P10	CE	0	0	0	0	0	0
						CONS	0	0	0	0	0	0
						PE	0	0	0	0	0	0
						Z	171,447	171,447	171,447	171,447	0	685,788
						Total	171,447	171,447	171,447	171,447	0	685,788
F55430TP	O	IRR TRANSPORTATION PLANNING PROJ	003 - Ashland	PLANING	P9	CE	0	0	0	0	0	0
						CONS	0	0	0	0	0	0
						PE	35,000	35,000	35,000	35,000	0	140,000
						Z	0	0	0	0	0	0
						Total	35,000	35,000	35,000	35,000	0	140,000
F55430TR	O	BAD RIVER TRANSIT	003 - Ashland	TRANSIT	T2	CE	50,000	50,000	50,000	50,000	0	200,000
						CONS	0	0	0	0	0	0
						PE	0	0	0	0	0	0
						Z	0	0	0	0	0	0
						Total	50,000	50,000	50,000	50,000	0	200,000

State Subtotal	685,791	721,447	741,447	683,447	0	2,832,132
-----------------------	---------	---------	---------	---------	---	-----------



Indian Reservation Roads Programs

Federal Lands Highway

CSTIP Report

Indian Reservation Roads Program TIP



Entity Name	F55431 - Lac Courte Oreilles		
Program Class Code	31E		
CSTIP Type	TIP	Fiscal Year	2012
	11-MAY-12	Funding Amount	510,077

State 55 - Wisconsin
Location F55431 - Lac Courte Oreilles

Projects on the CSTIP with this state are listed and subtotaled in this section
Covers that part of the reservation within the current state.

PCAS	F5543102	Phase	FY 2012 (\$)	FY 2013 (\$)	FY 2014 (\$)	FY 2015 (\$)	FY 2016 (\$)
Class	R	CE	1,000	1,000	1,000	0	0
Name	WATER TOWER ROAD	CONS	5,000	1,000	1,000	0	0
County	113 - Sawyer	PE	0	0	0	0	0
Project Type	RECONS	Z	0	0	0	0	0
Work Type	7	Total	6,000	2,000	2,000	0	0
							10,000
PCAS	F5543106	Phase	FY 2012 (\$)	FY 2013 (\$)	FY 2014 (\$)	FY 2015 (\$)	FY 2016 (\$)
Class	R	CE	2,000	0	0	0	0
Name	AKIKAANDAG ROAD	CONS	5,000	0	0	0	0
County	003 - Ashland	PE	0	0	0	0	0
Project Type	NEWCON	Z	0	0	0	0	0
Work Type	7	Total	7,000	0	0	0	0
							7,000
PCAS	F5543107	Phase	FY 2012 (\$)	FY 2013 (\$)	FY 2014 (\$)	FY 2015 (\$)	FY 2016 (\$)
Class	R	CE	10,000	5,000	0	0	0
Name	GREEN LAKE ROAD	CONS	286,558	225,000	0	0	0
County	113 - Sawyer	PE	15,000	0	0	0	0
Project Type	RECONS	Z	0	0	0	0	0
Work Type	3	Total	311,558	230,000	0	0	0
							541,558
PCAS	F5543108	Phase	FY 2012 (\$)	FY 2013 (\$)	FY 2014 (\$)	FY 2015 (\$)	FY 2016 (\$)
Class	R	CE	0	0	15,000	10,000	0
Name	BAKER LANE	CONS	0	0	100,000	100,000	0
County	113 - Sawyer	PE	0	0	20,000	0	0
Project Type	RECONS	Z	0	0	0	0	0
Work Type	7	Total	0	0	135,000	110,000	0
							245,000
PCAS	F5543109	Phase	FY 2012 (\$)	FY 2013 (\$)	FY 2014 (\$)	FY 2015 (\$)	FY 2016 (\$)
Class	R	CE	0	0	0	15,000	0
Name	DRY TOWN AVENUE	CONS	0	0	0	240,000	0
County	113 - Sawyer	PE	0	0	0	15,000	0
Project Type	OVLAY	Z	0	0	0	0	0
Work Type	7	Total	0	0	0	270,000	0
							270,000
PCAS	F5543110	Phase	FY 2012 (\$)	FY 2013 (\$)	FY 2014 (\$)	FY 2015 (\$)	FY 2016 (\$)
Class	B	CE	1,000	0	0	0	0
Name	HERMAN'S BRIDGE	CONS	1,000	0	0	0	0
County	113 - Sawyer	PE	0	0	0	0	0
Project Type	BRIDGE	Z	0	0	0	0	0
Work Type	B7	Total	2,000	0	0	0	0
							2,000



Indian Reservation Roads Programs

Federal Lands Highway

CSTIP Report

Indian Reservation Roads Program TIP



Entity Name	F55431 - Lac Courte Oreilles		
Program Class Code	31E		
CSTIP Type	TIP	Fiscal Year	2012
	11-MAY-12	Funding Amount	510,077

State 55 - Wisconsin **Projects on the CSTIP withn this state are listed and subtotaled in this section**
Location F55431 - Lac Courte Oreilles **Covers that part of the reservation within the current state.**

PCAS	Class	Name	County	Project Type	Work Type	Phase	FY 2012 (\$)	FY 2013 (\$)	FY 2014 (\$)	FY 2015 (\$)	FY 2016 (\$)	Total
F55431RI	O	IRR ROAD INVENTORY PROJECT	113 - Sawyer	PLANING	P8	CE	0	0	0	0	0	0
						CONS	0	0	0	0	0	0
						PE	1,000	1,000	1,000	1,000	0	4,000
						Z	0	0	0	0	0	0
						Total	1,000	1,000	1,000	1,000	0	4,000
F55431RM	O	IRR ROAD MAINTENANCE PROJECT	113 - Sawyer	PLANING	P10	CE	0	0	0	0	0	0
						CONS	0	0	0	0	0	0
						PE	0	0	0	0	0	0
						Z	127,519	127,519	127,519	127,519	0	510,076
						Total	127,519	127,519	127,519	127,519	0	510,076
F55431TP	O	IRR TRANSPORTATION PLANNING PR	113 - Sawyer	PLANING	P9	CE	0	0	0	0	0	0
						CONS	0	0	0	0	0	0
						PE	35,000	35,000	35,000	35,000	0	140,000
						Z	0	0	0	0	0	0
						Total	35,000	35,000	35,000	35,000	0	140,000
F55431TR	O	LCO TRANSIT PROJECT	113 - Sawyer	TRANSIT	T2	CE	10,000	10,000	10,000	10,000	0	40,000
						CONS	0	0	0	0	0	0
						PE	0	0	0	0	0	0
						Z	0	0	0	0	0	0
						Total	10,000	10,000	10,000	10,000	0	40,000
F5560604	R	LARSON ROAD NORTH	113 - Sawyer	RECONS	7	CE	0	10,000	15,000	0	0	25,000
						CONS	0	130,000	200,000	0	0	330,000
						PE	7,000	2,000	0	0	0	9,000
						Z	0	0	0	0	0	0
						Total	7,000	142,000	215,000	0	0	364,000
F5561905	R	RESERVE ROAD	113 - Sawyer	RECONS	7	CE	1,000	0	0	0	0	1,000
						CONS	2,000	0	0	0	0	2,000
						PE	0	0	0	0	0	0
						Z	0	0	0	0	0	0
						Total	3,000	0	0	0	0	3,000

State Subtotal	510,077	547,519	525,519	553,519	0	2,136,634
-----------------------	---------	---------	---------	---------	---	-----------



Indian Reservation Roads Programs

Federal Lands Highway

CSTIP Report

Tribal Transportation Program TIP



Entity Name	F55431 - Lac Courte Oreilles		
Program Class Code	651		
CSTIP Type	TIP	Fiscal Year	2013
	04-APR-13	Funding Amount	522,596

State 55 - Wisconsin **Projects on the CSTIP with this state are listed and subtotaled in this section**
Location F55431 - Lac Courte Oreilles **Covers that part of the reservation within the current state.**

PCAS	F5543102	Phase	FY 2013 (\$)	FY 2014 (\$)	FY 2015 (\$)	FY 2016 (\$)	FY 2017 (\$)
Class	R	CE	1,000	1,000	1,000	0	0
Name	WATER TOWER ROAD	CONS	1,000	1,000	1,000	0	0
County	113 - Sawyer	PE	0	0	0	0	0
Project Type	RECONS	Z	0	0	0	0	0
Work Type	7	Total	2,000	2,000	2,000	0	0
							Total
							3,000
PCAS	F5543107	Phase	FY 2013 (\$)	FY 2014 (\$)	FY 2015 (\$)	FY 2016 (\$)	FY 2017 (\$)
Class	R	CE	5,000	2,000	0	0	0
Name	GREEN LAKE ROAD	CONS	289,947	50,000	0	0	0
County	113 - Sawyer	PE	2,000	0	0	0	0
Project Type	RECONS	Z	0	0	0	0	0
Work Type	3	Total	296,947	52,000	0	0	0
							Total
							7,000
							339,947
							2,000
							0
							348,947
PCAS	F5543108	Phase	FY 2013 (\$)	FY 2014 (\$)	FY 2015 (\$)	FY 2016 (\$)	FY 2017 (\$)
Class	R	CE	0	1,000	3,000	1,000	0
Name	BAKER LANE	CONS	0	1,000	110,000	1,000	0
County	113 - Sawyer	PE	0	10,000	0	0	0
Project Type	RECONS	Z	0	0	0	0	0
Work Type	7	Total	0	12,000	113,000	2,000	0
							Total
							5,000
							112,000
							10,000
							0
							127,000
PCAS	F5543109	Phase	FY 2013 (\$)	FY 2014 (\$)	FY 2015 (\$)	FY 2016 (\$)	FY 2017 (\$)
Class	R	CE	0	1,000	3,000	1,000	0
Name	DRY TOWN AVENUE	CONS	0	1,000	130,000	1,000	0
County	113 - Sawyer	PE	0	10,000	1,000	0	0
Project Type	OVRLAY	Z	0	0	0	0	0
Work Type	7	Total	0	12,000	134,000	2,000	0
							Total
							5,000
							132,000
							11,000
							0
							148,000
PCAS	F5543110	Phase	FY 2013 (\$)	FY 2014 (\$)	FY 2015 (\$)	FY 2016 (\$)	FY 2017 (\$)
Class	B	CE	1,000	1,000	0	0	0
Name	HERMAN'S BRIDGE	CONS	1,000	1,000	0	0	0
County	113 - Sawyer	PE	0	0	0	0	0
Project Type	BRIDGE	Z	0	0	0	0	0
Work Type	B7	Total	2,000	2,000	0	0	0
							Total
							2,000
							2,000
							0
							0
							4,000
PCAS	F5543111	Phase	FY 2013 (\$)	FY 2014 (\$)	FY 2015 (\$)	FY 2016 (\$)	FY 2017 (\$)
Class	R	CE	0	1,000	3,000	0	0
Name	WATER TOWER CONNECTOR	CONS	1,000	1,000	80,000	0	0
County	113 - Sawyer	PE	8,000	1,000	0	0	0
Project Type	NEWCON	Z	0	0	0	0	0
Work Type	7	Total	9,000	3,000	83,000	0	0
							Total
							4,000
							82,000
							9,000
							0
							95,000



Indian Reservation Roads Programs Federal Lands Highway CSTIP Report

Tribal Transportation Program TIP



Entity Name	F55431 - Lac Courte Oreilles		
Program Class Code	651		
CSTIP Type	TIP	Fiscal Year	2013
	04-APR-13	Funding Amount	522,596

State 55 - Wisconsin **Projects on the CSTIP with this state are listed and subtotaled in this section**
Location F55431 - Lac Courte Oreilles **Covers that part of the reservation within the current state.**

PCAS	Class	Name	County	Project Type	Work Type	Phase	FY 2013 (\$)	FY 2014 (\$)	FY 2015 (\$)	FY 2016 (\$)	FY 2017 (\$)	Total
F5543112	R	GREEN LAKE EXTENSION	113 - Sawyer	NEWCON	3	CE	0	0	1,000	15,000	0	16,000
						CONS	0	1,000	1,000	250,000	0	252,000
						PE	0	12,000	1,000	0	0	13,000
						Z	0	0	0	0	0	0
						Total	0	13,000	3,000	265,000	0	281,000
F5543113	B	GARDNER ROAD BRIDGE	113 - Sawyer	BRIDGE	B7	CE	0	0	0	0	0	0
						CONS	0	0	0	1,000	0	1,000
						PE	0	0	0	40,000	0	40,000
						Z	0	0	0	0	0	0
						Total	0	0	0	41,000	0	41,000
F5543114	B	CHIEF RIVER BRIDGE	113 - Sawyer	BRIDGE	B7	CE	0	0	0	0	0	0
						CONS	0	0	0	1,000	0	1,000
						PE	0	0	0	40,000	0	40,000
						Z	0	0	0	0	0	0
						Total	0	0	0	41,000	0	41,000
F5543115	R	LCO TRAIL	113 - Sawyer	WALKWY	7	CE	0	0	2,000	0	0	2,000
						CONS	1,000	1,000	20,000	0	0	22,000
						PE	18,000	4,000	0	0	0	22,000
						Z	0	0	0	0	0	0
						Total	19,000	5,000	22,000	0	0	46,000
F55431RI	O	IRR ROAD INVENTORY PROJECT	113 - Sawyer	PLANING	P8	CE	0	0	0	0	0	0
						CONS	0	0	0	0	0	0
						PE	1,000	1,000	1,000	1,000	0	4,000
						Z	0	0	0	0	0	0
						Total	1,000	1,000	1,000	1,000	0	4,000
F55431RM	O	IRR ROAD MAINTENANCE PROJECT	113 - Sawyer	PLANING	P10	CE	0	0	0	0	0	0
						CONS	0	0	0	0	0	0
						PE	0	0	0	0	0	0
						Z	130,649	130,649	130,649	130,649	0	522,596
						Total	130,649	130,649	130,649	130,649	0	522,596



Indian Reservation Roads Programs

Federal Lands Highway

CSTIP Report

Tribal Transportation Program TIP



Entity Name	F55431 - Lac Courte Oreilles		
Program Class Code	651		
CSTIP Type	TIP	Fiscal Year	2013
	04-APR-13	Funding Amount	522,596

State 55 - Wisconsin **Projects on the CSTIP with this state are listed and subtotaled in this section**
Location F55431 - Lac Courte Oreilles **Covers that part of the reservation within the current state.**

			FY 2013 (\$)	FY 2014 (\$)	FY 2015 (\$)	FY 2016 (\$)	FY 2017 (\$)		Total
PCAS	F55431TP	Phase							
Class	O	CE	0	0	0	0	0		0
Name	IRR TRANSPORTATION PLANNING PROJ	CONS	0	0	0	0	0		0
County	113 - Sawyer	PE	35,000	35,000	35,000	35,000	0		140,000
Project Type	PLANING	Z	0	0	0	0	0		0
Work Type	P9	Total	35,000	35,000	35,000	35,000	0		140,000
PCAS	F55431TR	Phase							
Class	O	CE	20,000	20,000	20,000	20,000	0		80,000
Name	LCO TRANSIT PROJECT	CONS	0	0	0	0	0		0
County	113 - Sawyer	PE	0	0	0	0	0		0
Project Type	TRANSIT	Z	0	0	0	0	0		0
Work Type	T2	Total	20,000	20,000	20,000	20,000	0		80,000
PCAS	F5560604	Phase							
Class	R	CE	1,000	10,000	1,000	0	0		12,000
Name	LARSON ROAD NORTH	CONS	1,000	250,000	20,000	0	0		271,000
County	113 - Sawyer	PE	5,000	1,000	0	0	0		6,000
Project Type	RECONS	Z	0	0	0	0	0		0
Work Type	7	Total	7,000	261,000	21,000	0	0		289,000
State Subtotal			522,596	548,649	564,649	537,649	0		2,173,543



Indian Reservation Roads Programs

Federal Lands Highway

CSTIP Report

Indian Reservation Roads Program TIP



Entity Name F55432 - Lac Du Flambeau
Program Class Code 31E
CSTIP Type TIP **Fiscal Year** 2012
 20-AUG-12 **Funding Amount** 1,111,657

State 55 - Wisconsin
Location F55432 - Lac Du Flambeau

Projects on the CSTIP with this state are listed and subtotaled in this section
Covers that part of the reservation within the current state.

		Phase	FY 2012 (\$)	FY 2013 (\$)	FY 2014 (\$)	FY 2015 (\$)	FY 2016 (\$)	Total
PCAS	F5543203	CE	0	0	0	0	0	0
Class	O	CONS	100,000	50,000	50,000	50,000	0	250,000
Name	LDf SAFETY PROJECT	PE	5,000	3,000	3,000	3,000	0	14,000
County	125 - Vilas	Z	0	0	0	0	0	0
Project Type	SAFETY	Total	105,000	53,000	53,000	53,000	0	264,000
Work Type	P2							
PCAS	F5543205	CE	0	0	10,000	1,000	0	11,000
Class	R	CONS	0	0	150,000	10,000	0	160,000
Name	GAULKE CIRCLE	PE	0	0	15,000	1,000	0	16,000
County	125 - Vilas	Z	0	0	0	0	0	0
Project Type	RECONS	Total	0	0	175,000	12,000	0	187,000
Work Type	7							
PCAS	F5543206	CE	0	0	0	5,000	0	5,000
Class	R	CONS	0	0	0	100,000	0	100,000
Name	AKIWENSI DRIVE	PE	0	0	0	9,000	0	9,000
County	125 - Vilas	Z	0	0	0	1,000	0	1,000
Project Type	RECONS	Total	0	0	0	115,000	0	115,000
Work Type	7							
PCAS	F5543207	CE	5,000	1,000	0	0	0	6,000
Class	R	CONS	10,000	5,000	0	0	0	15,000
Name	LITTLE PINES II	PE	4,000	0	0	0	0	4,000
County	125 - Vilas	Z	0	0	0	0	0	0
Project Type	REHAB	Total	19,000	6,000	0	0	0	25,000
Work Type	7							
PCAS	F5543208	CE	5,000	1,000	0	0	0	6,000
Class	R	CONS	10,000	5,000	0	0	0	15,000
Name	THREE FIRES SUBDIVISION	PE	6,000	0	0	0	0	6,000
County	125 - Vilas	Z	1,000	1,000	0	0	0	2,000
Project Type	REHAB	Total	22,000	7,000	0	0	0	29,000
Work Type	7							
PCAS	F5543210	CE	0	5,000	1,000	0	0	6,000
Class	R	CONS	50,000	50,000	5,000	0	0	105,000
Name	THOROFARE BUSINESS PARKWAY	PE	10,000	10,000	0	0	0	20,000
County	125 - Vilas	Z	0	0	0	0	0	0
Project Type	NEWCON	Total	60,000	65,000	6,000	0	0	131,000
Work Type	7							



Indian Reservation Roads Programs

Federal Lands Highway

CSTIP Report

Indian Reservation Roads Program TIP



Entity Name	F55432 - Lac Du Flambeau		
Program Class Code	31E		
CSTIP Type	TIP	Fiscal Year	2012
	20-AUG-12	Funding Amount	1,111,657

State 55 - Wisconsin **Projects on the CSTIP withn this state are listed and subtotaled in this section**
Location F55432 - Lac Du Flambeau **Covers that part of the reservation within the current state.**

			FY 2012 (\$)	FY 2013 (\$)	FY 2014 (\$)	FY 2015 (\$)	FY 2016 (\$)	
PCAS	F5543212	Phase						Total
Class	R	CE	5,000	1,000	0	0	0	6,000
Name	HURON STREET	CONS	10,000	2,000	0	0	0	12,000
County	125 - Vilas	PE	0	0	0	0	0	0
Project Type	RECONS	Z	0	0	0	0	0	0
Work Type	7	Total	15,000	3,000	0	0	0	18,000
PCAS	F5543213	Phase						Total
Class	R	CE	1,000	0	0	0	0	1,000
Name	MOCCASIN LANE	CONS	1,000	0	0	0	0	1,000
County	125 - Vilas	PE	0	0	0	0	0	0
Project Type	RECONS	Z	0	0	0	0	0	0
Work Type	7	Total	2,000	0	0	0	0	2,000
PCAS	F5543214	Phase						Total
Class	R	CE	0	5,000	5,000	0	0	10,000
Name	ASAAWEE LANE	CONS	65,000	100,000	10,000	0	0	175,000
County	125 - Vilas	PE	5,000	10,000	1,000	0	0	16,000
Project Type	NEWCON	Z	0	0	0	0	0	0
Work Type	7	Total	70,000	115,000	16,000	0	0	201,000
PCAS	F5543215	Phase						Total
Class	O	CE	5,000	3,000	0	0	0	8,000
Name	LDF PUBLIC DOCKS	CONS	25,000	1,000	0	0	0	26,000
County	125 - Vilas	PE	4,000	2,000	0	0	0	6,000
Project Type	NEWCON	Z	1,000	1,000	0	0	0	2,000
Work Type	F1	Total	35,000	7,000	0	0	0	42,000
PCAS	F5543216	Phase						Total
Class	R	CE	5,000	5,000	0	0	0	10,000
Name	BEARSKIN COURT	CONS	10,000	1,000	0	0	0	11,000
County	125 - Vilas	PE	6,000	0	0	0	0	6,000
Project Type	NEWCON	Z	1,000	1,000	0	0	0	2,000
Work Type	7	Total	22,000	7,000	0	0	0	29,000
PCAS	F5543217	Phase						Total
Class	R	CE	3,000	7,000	0	0	0	10,000
Name	WHITEFEATHER ROAD	CONS	100,000	10,000	0	0	0	110,000
County	125 - Vilas	PE	7,000	1,000	0	0	0	8,000
Project Type	RECONS	Z	0	0	0	0	0	0
Work Type	7	Total	110,000	18,000	0	0	0	128,000



Indian Reservation Roads Programs

Federal Lands Highway

CSTIP Report

Indian Reservation Roads Program TIP



Entity Name	F55432 - Lac Du Flambeau		
Program Class Code	31E		
CSTIP Type	TIP	Fiscal Year	2012
	20-AUG-12	Funding Amount	1,111,657

State 55 - Wisconsin
Location F55432 - Lac Du Flambeau

Projects on the CSTIP with this state are listed and subtotaled in this section
Covers that part of the reservation within the current state.

		Phase	FY 2012 (\$)	FY 2013 (\$)	FY 2014 (\$)	FY 2015 (\$)	FY 2016 (\$)	Total
PCAS	F5543218	CE	0	5,000	10,000	0	0	15,000
Class	R	CONS	0	75,000	10,000	0	0	85,000
Name	Ajidamoo Trail/Road	PE	2,000	10,000	0	0	0	12,000
County	125 - Vilas	Z	0	0	0	0	0	0
Project Type	NEWCON	Total	2,000	90,000	20,000	0	0	112,000
Work Type	7							
PCAS	F5543219	CE	0	3,000	7,000	0	0	10,000
Class	R	CONS	0	60,000	10,000	0	0	70,000
Name	Mitten Lake Access	PE	3,000	7,000	0	0	0	10,000
County	125 - Vilas	Z	0	0	0	0	0	0
Project Type	NEWCON	Total	3,000	70,000	17,000	0	0	90,000
Work Type	7							
PCAS	F5543220	CE	0	0	5,000	10,000	0	15,000
Class	R	CONS	0	0	100,000	10,000	0	110,000
Name	Campground Trail Road	PE	0	7,000	10,000	0	0	17,000
County	125 - Vilas	Z	0	0	0	0	0	0
Project Type	RECONS	Total	0	7,000	115,000	20,000	0	142,000
Work Type	7							
PCAS	F55432C1	CE	5,000	5,000	1,000	1,000	0	12,000
Class	R	CONS	10,000	200,000	10,000	10,000	0	230,000
Name	HIGHWAY 47 COOP	PE	15,000	5,000	1,000	0	0	21,000
County	125 - Vilas	Z	1,000	1,000	1,000	1,000	0	4,000
Project Type	RECONS	Total	31,000	211,000	13,000	12,000	0	267,000
Work Type	7							
PCAS	F55432C6	CE	1,000	0	0	15,000	0	16,000
Class	R	CONS	1,000	0	0	250,000	0	251,000
Name	COUNTY D COOP	PE	1,000	0	0	15,000	0	16,000
County	125 - Vilas	Z	0	0	0	0	0	0
Project Type	REHAB	Total	3,000	0	0	280,000	0	283,000
Work Type	7							
PCAS	F55432C7	CE	0	0	25,000	5,000	0	30,000
Class	R	CONS	0	0	200,000	10,000	0	210,000
Name	IKE WALTON TRAIL COOP	PE	0	0	20,000	0	0	20,000
County	125 - Vilas	Z	0	0	1,000	1,000	0	2,000
Project Type	RECONS	Total	0	0	246,000	16,000	0	262,000
Work Type	7							



Indian Reservation Roads Programs

Federal Lands Highway

CSTIP Report

Indian Reservation Roads Program TIP



Entity Name	F55432 - Lac Du Flambeau		
Program Class Code	31E		
CSTIP Type	TIP	Fiscal Year	2012
	20-AUG-12	Funding Amount	1,111,657

State 55 - Wisconsin **Projects on the CSTIP with this state are listed and subtotaled in this section**
Location F55432 - Lac Du Flambeau **Covers that part of the reservation within the current state.**

PCAS	Class	Name	County	Project Type	Work Type	Phase	FY 2012 (\$)	FY 2013 (\$)	FY 2014 (\$)	FY 2015 (\$)	FY 2016 (\$)	Total
F55432RI	O	IRR ROAD INVENTORY PROJECT	125 - Vilas	PLANING	P8	CE	0	0	0	0	0	0
						CONS	0	0	0	0	0	0
						PE	1,000	1,000	1,000	1,000	0	4,000
						Z	0	0	0	0	0	0
						Total	1,000	1,000	1,000	1,000	0	4,000
F55432RM	O	IRR ROAD MAINTENANCE PROJECT	125 - Vilas	PLANING	P10	CE	0	0	0	0	0	0
						CONS	0	0	0	0	0	0
						PE	0	0	0	0	0	0
						Z	270,000	270,000	270,000	270,000	0	1,080,000
						Total	270,000	270,000	270,000	270,000	0	1,080,000
F55432TP	O	IRR TRANSPORTATION PLANNING PR	125 - Vilas	PLANING	P9	CE	0	0	0	0	0	0
						CONS	0	0	0	0	0	0
						PE	55,000	55,000	55,000	55,000	0	220,000
						Z	0	0	0	0	0	0
						Total	55,000	55,000	55,000	55,000	0	220,000
F55432TR	O	LAC DU FLAMBEAU TRANSIT PROJEC	125 - Vilas	TRANSIT	T2	CE	1,000	1,000	1,000	1,000	0	4,000
						CONS	0	0	0	0	0	0
						PE	0	0	0	0	0	0
						Z	0	0	0	0	0	0
						Total	1,000	1,000	1,000	1,000	0	4,000
F5551904	O	CORRIDOR 17 RECREATION TRAIL	125 - Vilas	RECONS	Q3	CE	0	0	0	2,000	0	2,000
						CONS	0	0	0	10,000	0	10,000
						PE	0	0	0	110,000	0	110,000
						Z	0	0	0	0	0	0
						Total	0	0	0	122,000	0	122,000
F5552104	R	POWWOW ROAD	125 - Vilas	RECONS	3	CE	0	0	0	10,000	0	10,000
						CONS	0	0	0	10,000	0	10,000
						PE	0	0	0	8,000	0	8,000
						Z	0	0	0	0	0	0
						Total	0	0	0	28,000	0	28,000



Indian Reservation Roads Programs

Federal Lands Highway

CSTIP Report

Indian Reservation Roads Program TIP



Entity Name	F55432 - Lac Du Flambeau		
Program Class Code	31E		
CSTIP Type	TIP	Fiscal Year	2012
	20-AUG-12	Funding Amount	1,111,657

State 55 - Wisconsin **Projects on the CSTIP within this state are listed and subtotaled in this section**
Location F55432 - Lac Du Flambeau **Covers that part of the reservation within the current state.**

			FY 2012 (\$)	FY 2013 (\$)	FY 2014 (\$)	FY 2015 (\$)	FY 2016 (\$)	
PCAS	F5572206	Phase						Total
Class	O	CE	5,000	3,000	0	0	0	8,000
Name	LDf PUBLIC PARKING AREAS	CONS	50,000	10,000	0	0	0	60,000
County	125 - Vilas	PE	9,000	0	0	0	0	9,000
Project Type	REHAB	Z	1,000	1,000	0	0	0	2,000
Work Type	7	Total	65,000	14,000	0	0	0	79,000
PCAS	F5588207	Phase						Total
Class	O	CE	3,000	3,000	3,000	3,000	0	12,000
Name	LDf LIGHTING PROJECT	CONS	200,657	50,000	50,000	50,000	0	350,657
County	125 - Vilas	PE	2,000	2,000	2,000	2,000	0	8,000
Project Type	SAFETY	Z	0	0	0	0	0	0
Work Type	P6	Total	205,657	55,000	55,000	55,000	0	370,657
PCAS	F5588507	Phase						Total
Class	R	CE	0	5,000	5,000	5,000	0	15,000
Name	BIG CROOKED LANE	CONS	0	100,000	10,000	100,000	0	210,000
County	125 - Vilas	PE	15,000	15,000	0	0	0	30,000
Project Type	NEWCON	Z	0	0	0	0	0	0
Work Type	7	Total	15,000	120,000	15,000	105,000	0	255,000
PCAS	F5588607	Phase						Total
Class	R	CE	0	0	0	0	0	0
Name	SYRUP TRAIL	CONS	0	0	0	0	0	0
County	125 - Vilas	PE	0	0	3,000	3,000	0	6,000
Project Type	NEWCON	Z	0	0	0	0	0	0
Work Type	7	Total	0	0	3,000	3,000	0	6,000
State Subtotal			1,111,657	1,175,000	1,061,000	1,148,000	0	4,495,657



Indian Reservation Roads Programs

Federal Lands Highway

CSTIP Report

Tribal Transportation Program TIP



Entity Name	F55432 - Lac Du Flambeau		
Program Class Code	651		
CSTIP Type	TIP	Fiscal Year	2013
	03-JUL-13	Funding Amount	1,138,941

State	55 - Wisconsin	Projects on the CSTIP with this state are listed and subtotaled in this section
Location	F55432 - Lac Du Flambeau	Covers that part of the reservation within the current state.

			FY 2013 (\$)	FY 2014 (\$)	FY 2015 (\$)	FY 2016 (\$)	FY 2017 (\$)	Total
PCAS	F5543203	Phase						
Class	O	CE	0	0	0	0	0	0
Name	LDF SAFETY PROJECT	CONS	100,000	50,000	50,000	50,000	0	250,000
County	125 - Vilas	PE	5,000	3,000	3,000	3,000	0	14,000
Project Type	SAFETY	Z	0	0	0	0	0	0
Work Type	P2	Total	105,000	53,000	53,000	53,000	0	264,000
PCAS	F5543205	Phase						
Class	R	CE	0	5,000	1,000	0	0	6,000
Name	GAULKE CIRCLE	CONS	0	160,000	10,000	0	0	170,000
County	125 - Vilas	PE	1,000	5,000	0	0	0	6,000
Project Type	RECONS	Z	0	0	0	0	0	0
Work Type	7	Total	1,000	170,000	11,000	0	0	182,000
PCAS	F5543206	Phase						
Class	R	CE	0	0	0	0	0	0
Name	AKIWENSI DRIVE	CONS	0	0	0	1,000	0	1,000
County	125 - Vilas	PE	0	0	0	7,000	0	7,000
Project Type	RECONS	Z	0	0	0	0	0	0
Work Type	7	Total	0	0	0	8,000	0	8,000
PCAS	F5543210	Phase						
Class	R	CE	1,000	10,000	1,000	0	0	12,000
Name	THOROFARE BUSINESS PARKWAY	CONS	1,000	10,000	5,000	0	0	16,000
County	125 - Vilas	PE	10,000	1,000	0	0	0	11,000
Project Type	NEWCON	Z	0	0	0	0	0	0
Work Type	7	Total	12,000	21,000	6,000	0	0	39,000
PCAS	F5543213	Phase						
Class	R	CE	1,000	0	0	0	0	1,000
Name	MOCCASIN LANE	CONS	1,000	0	0	0	0	1,000
County	125 - Vilas	PE	0	0	0	0	0	0
Project Type	RECONS	Z	0	0	0	0	0	0
Work Type	7	Total	2,000	0	0	0	0	2,000
PCAS	F5543214	Phase						
Class	R	CE	0	5,000	0	0	0	5,000
Name	ASAAWEE LANE	CONS	1,000	1,000	0	0	0	2,000
County	125 - Vilas	PE	1,000	0	0	0	0	1,000
Project Type	NEWCON	Z	0	0	0	0	0	0
Work Type	7	Total	2,000	6,000	0	0	0	8,000



Indian Reservation Roads Programs

Federal Lands Highway

CSTIP Report

Tribal Transportation Program TIP



Entity Name	F55432 - Lac Du Flambeau		
Program Class Code	651		
CSTIP Type	TIP	Fiscal Year	2013
	03-JUL-13	Funding Amount	1,138,941

State 55 - Wisconsin **Projects on the CSTIP with this state are listed and subtotaled in this section**
Location F55432 - Lac Du Flambeau **Covers that part of the reservation within the current state.**

		Phase	FY 2013 (\$)	FY 2014 (\$)	FY 2015 (\$)	FY 2016 (\$)	FY 2017 (\$)	Total
PCAS	F5543215	CE	1,000	0	0	0	0	1,000
Class	O	CONS	10,000	0	0	0	0	10,000
Name	LDf PUBLIC DOCKS	PE	0	0	0	0	0	0
County	125 - Vilas	Z	0	0	0	0	0	0
Project Type	NEWCON	Total	11,000	0	0	0	0	11,000
Work Type	F1							
PCAS	F5543217	CE	1,000	5,000	0	0	0	6,000
Class	R	CONS	1,000	5,000	0	0	0	6,000
Name	WHITEFEATHER ROAD	PE	2,000	2,000	0	0	0	4,000
County	125 - Vilas	Z	0	0	0	0	0	0
Project Type	RECONS	Total	4,000	12,000	0	0	0	16,000
Work Type	7							
PCAS	F5543218	CE	0	5,000	1,000	0	0	6,000
Class	R	CONS	1,000	10,000	2,000	0	0	13,000
Name	AJIDAMOO TRAIL/ROAD	PE	1,000	3,000	0	0	0	4,000
County	125 - Vilas	Z	0	0	0	0	0	0
Project Type	NEWCON	Total	2,000	18,000	3,000	0	0	23,000
Work Type	7							
PCAS	F5543219	CE	5,000	1,000	0	0	0	6,000
Class	R	CONS	10,000	2,000	0	0	0	12,000
Name	MITTEN LAKE ACCESS	PE	7,000	0	0	0	0	7,000
County	125 - Vilas	Z	0	0	0	0	0	0
Project Type	NEWCON	Total	22,000	3,000	0	0	0	25,000
Work Type	7							
PCAS	F5543220	CE	0	0	0	4,000	0	4,000
Class	R	CONS	0	0	2,000	100,000	0	102,000
Name	CAMPGROUND TRAIL ROAD	PE	0	1,000	8,000	0	0	9,000
County	125 - Vilas	Z	0	0	0	0	0	0
Project Type	RECONS	Total	0	1,000	10,000	104,000	0	115,000
Work Type	7							
PCAS	F5543221	CE	5,000	2,000	0	0	0	7,000
Class	R	CONS	203,259	5,000	0	0	0	208,259
Name	BEAR CREEK ROAD	PE	7,000	2,000	0	0	0	9,000
County	051 - Iron	Z	0	0	0	0	0	0
Project Type	RECONS	Total	215,259	9,000	0	0	0	224,259
Work Type	3							



Indian Reservation Roads Programs

Federal Lands Highway

CSTIP Report

Tribal Transportation Program TIP



Entity Name	F55432 - Lac Du Flambeau		
Program Class Code	651		
CSTIP Type	TIP	Fiscal Year	2013
	03-JUL-13	Funding Amount	1,138,941

State 55 - Wisconsin **Projects on the CSTIP with this state are listed and subtotaled in this section**
Location F55432 - Lac Du Flambeau **Covers that part of the reservation within the current state.**

		Phase	FY 2013 (\$)	FY 2014 (\$)	FY 2015 (\$)	FY 2016 (\$)	FY 2017 (\$)	Total
PCAS	F5543223	Phase						
Class	R	CE	5,000	5,000	0	0	0	10,000
Name	LEACH LANE	CONS	50,000	1,000	0	0	0	51,000
County	125 - Vilas	PE	5,000	1,000	0	0	0	6,000
Project Type	RECONS	Z	0	0	0	0	0	0
Work Type	3	Total	60,000	7,000	0	0	0	67,000
PCAS	F5543224	Phase						
Class	R	CE	0	5,000	2,000	0	0	7,000
Name	BIRCH CREEK ROAD	CONS	0	90,000	5,000	0	0	95,000
County	051 - Iron	PE	1,000	5,000	0	0	0	6,000
Project Type	RECONS	Z	0	0	0	0	0	0
Work Type	3	Total	1,000	100,000	7,000	0	0	108,000
PCAS	F5543225	Phase						
Class	R	CE	0	5,000	2,000	0	0	7,000
Name	BIRCH LANE	CONS	0	10,000	5,000	0	0	15,000
County	051 - Iron	PE	1,000	5,000	0	0	0	6,000
Project Type	RECONS	Z	0	0	0	0	0	0
Work Type	3	Total	1,000	20,000	7,000	0	0	28,000
PCAS	F5543226	Phase						
Class	R	CE	1,000	5,000	2,000	0	0	8,000
Name	THOROFARE REINFORCEMENT	CONS	1,000	120,000	1,000	0	0	122,000
County	125 - Vilas	PE	1,000	5,000	0	0	0	6,000
Project Type	RECONS	Z	0	0	0	0	0	0
Work Type	7	Total	3,000	130,000	3,000	0	0	136,000
PCAS	F5543227	Phase						
Class	R	CE	0	0	0	2,000	0	2,000
Name	MUSKESIN LAKE ACCESS ROAD	CONS	0	0	0	10,000	0	10,000
County	125 - Vilas	PE	0	0	0	4,000	0	4,000
Project Type	RECONS	Z	0	0	0	0	0	0
Work Type	3	Total	0	0	0	16,000	0	16,000
PCAS	F5543228	Phase						
Class	R	CE	0	0	0	3,000	0	3,000
Name	SHOOTING RANGE ROAD	CONS	0	0	0	50,000	0	50,000
County	125 - Vilas	PE	0	0	0	3,000	0	3,000
Project Type	RECONS	Z	0	0	0	0	0	0
Work Type	3	Total	0	0	0	56,000	0	56,000



Indian Reservation Roads Programs

Federal Lands Highway

CSTIP Report

Tribal Transportation Program TIP



Entity Name	F55432 - Lac Du Flambeau		
Program Class Code	651		
CSTIP Type	TIP	Fiscal Year	2013
	03-JUL-13	Funding Amount	1,138,941

State 55 - Wisconsin **Projects on the CSTIP with this state are listed and subtotaled in this section**
Location F55432 - Lac Du Flambeau **Covers that part of the reservation within the current state.**

		Phase	FY 2013 (\$)	FY 2014 (\$)	FY 2015 (\$)	FY 2016 (\$)	FY 2017 (\$)	Total
PCAS	F5543229	Phase						
Class	R	CE	0	0	0	3,000	0	3,000
Name	KEKEK (HAWK DRIVE)	CONS	0	0	0	50,000	0	50,000
County	125 - Vilas	PE	0	0	0	3,000	0	3,000
Project Type	NEWCON	Z	0	0	0	0	0	0
Work Type	7	Total	0	0	0	56,000	0	56,000
PCAS	F5543230	Phase						
Class	R	CE	5,000	1,000	0	0	0	6,000
Name	OLD INDIAN VILLAGE STREET	CONS	120,000	5,000	0	0	0	125,000
County	125 - Vilas	PE	5,000	1,000	0	0	0	6,000
Project Type	RECONS	Z	0	0	0	0	0	0
Work Type	7	Total	130,000	7,000	0	0	0	137,000
PCAS	F55432C1	Phase						
Class	R	CE	0	0	0	0	0	0
Name	HIGHWAY 47 COOP	CONS	5,000	10,000	0	0	0	15,000
County	125 - Vilas	PE	0	0	0	0	0	0
Project Type	RECONS	Z	0	0	0	0	0	0
Work Type	7	Total	5,000	10,000	0	0	0	15,000
PCAS	F55432C7	Phase						
Class	R	CE	0	0	0	10,000	0	10,000
Name	IKE WALTON TRAIL COOP	CONS	0	0	2,000	240,000	0	242,000
County	125 - Vilas	PE	0	0	15,000	0	0	15,000
Project Type	RECONS	Z	0	0	0	0	0	0
Work Type	7	Total	0	0	17,000	250,000	0	267,000
PCAS	F55432RI	Phase						
Class	O	CE	0	0	0	0	0	0
Name	IRR ROAD INVENTORY PROJECT	CONS	0	0	0	0	0	0
County	125 - Vilas	PE	1,000	1,000	1,000	1,000	0	4,000
Project Type	PLANING	Z	0	0	0	0	0	0
Work Type	P8	Total	1,000	1,000	1,000	1,000	0	4,000
PCAS	F55432RM	Phase						
Class	O	CE	0	0	0	0	0	0
Name	IRR ROAD MAINTENANCE PROJECT	CONS	0	0	0	0	0	0
County	125 - Vilas	PE	0	0	0	0	0	0
Project Type	PLANING	Z	284,735	284,735	284,735	284,735	0	1,138,940
Work Type	P10	Total	284,735	284,735	284,735	284,735	0	1,138,940



Indian Reservation Roads Programs

Federal Lands Highway

CSTIP Report

Tribal Transportation Program TIP



Entity Name	F55432 - Lac Du Flambeau		
Program Class Code	651		
CSTIP Type	TIP	Fiscal Year	2013
	03-JUL-13	Funding Amount	1,138,941

State 55 - Wisconsin **Projects on the CSTIP with this state are listed and subtotaled in this section**
Location F55432 - Lac Du Flambeau **Covers that part of the reservation within the current state.**

PCAS	Class	Name	County	Project Type	Work Type	Phase	FY 2013 (\$)	FY 2014 (\$)	FY 2015 (\$)	FY 2016 (\$)	FY 2017 (\$)	Total
F55432TP	O	IRR TRANSPORTATION PLANNING PROJ	125 - Vilas	PLANING	P9	CE	0	0	0	0	0	0
						CONS	0	0	0	0	0	0
						PE	56,947	56,947	56,947	56,947	0	227,788
						Z	0	0	0	0	0	0
						Total	56,947	56,947	56,947	56,947	0	227,788
F55432TR	O	LAC DU FLAMBEAU TRANSIT PROJECT	125 - Vilas	TRANSIT	T2	CE	20,000	120,000	300,000	40,000	0	480,000
						CONS	0	0	0	0	0	0
						PE	0	0	0	0	0	0
						Z	0	0	0	0	0	0
						Total	20,000	120,000	300,000	40,000	0	480,000
F5551904	O	CORRIDOR 17 RECREATION TRAIL	125 - Vilas	RECONS	Q3	CE	0	0	10,000	5,000	0	15,000
						CONS	0	0	285,000	85,000	0	370,000
						PE	10,000	10,000	15,000	2,000	0	37,000
						Z	0	0	0	0	0	0
						Total	10,000	10,000	310,000	92,000	0	422,000
F5572206	O	LDF PUBLIC PARKING AREAS	125 - Vilas	REHAB	7	CE	5,000	2,000	1,000	0	0	8,000
						CONS	10,000	5,000	2,000	0	0	17,000
						PE	10,000	0	0	0	0	10,000
						Z	0	0	0	0	0	0
						Total	25,000	7,000	3,000	0	0	35,000
F5588207	O	LDF LIGHTING PROJECT	125 - Vilas	SAFETY	P6	CE	2,000	2,000	2,000	2,000	0	8,000
						CONS	150,000	50,000	50,000	50,000	0	300,000
						PE	3,000	3,000	3,000	3,000	0	12,000
						Z	0	0	0	0	0	0
						Total	155,000	55,000	55,000	55,000	0	320,000
F5588507	R	BIG CROOKED LANE	125 - Vilas	NEWCON	7	CE	0	5,000	5,000	0	0	10,000
						CONS	0	100,000	10,000	0	0	110,000
						PE	10,000	5,000	0	0	0	15,000
						Z	0	0	0	0	0	0
						Total	10,000	110,000	15,000	0	0	135,000
State Subtotal							1,138,941	1,211,682	1,142,682	1,072,682	0	4,565,987



Indian Reservation Roads Programs

Federal Lands Highway

CSTIP Report

Indian Reservation Roads Program TIP



Entity Name	F55433 - Oneida		
Program Class Code	31E		
CSTIP Type	TIP	Fiscal Year	2012
	26-SEP-12	Funding Amount	776,689

State 55 - Wisconsin
Location F55433 - Oneida Tribe

Projects on the CSTIP with this state are listed and subtotaled in this section
Covers that part of the reservation within the current state.

PCAS	F5543304	Phase	FY 2012 (\$)	FY 2013 (\$)	FY 2014 (\$)	FY 2015 (\$)	FY 2016 (\$)
Class	R	CE	1,000	1,000	0	0	0
Name	STH 54/172 Coop	CONS	10,000	10,000	0	0	0
County	087 - Outagamie	PE	1,000	1,000	0	0	0
Project Type	REHAB	Z	0	0	0	0	0
Work Type	7	Total	12,000	12,000	0	0	0
							Total
							24,000
PCAS	F5543305	Phase	FY 2012 (\$)	FY 2013 (\$)	FY 2014 (\$)	FY 2015 (\$)	FY 2016 (\$)
Class	R	CE	10,000	1,000	1,000	0	0
Name	Service Road (CTH U) Coop	CONS	60,000	1,000	1,000	0	0
County	087 - Outagamie	PE	10,000	5,000	1,000	0	0
Project Type	REHAB	Z	0	0	0	0	0
Work Type	7	Total	80,000	7,000	3,000	0	0
							Total
							90,000
PCAS	F5543307	Phase	FY 2012 (\$)	FY 2013 (\$)	FY 2014 (\$)	FY 2015 (\$)	FY 2016 (\$)
Class	R	CE	0	0	0	3,000	0
Name	King Road	CONS	0	0	0	10,000	0
County	087 - Outagamie	PE	0	0	0	3,000	0
Project Type	NEWCON	Z	0	0	0	0	0
Work Type	7	Total	0	0	0	16,000	0
							Total
							16,000
PCAS	F5543308	Phase	FY 2012 (\$)	FY 2013 (\$)	FY 2014 (\$)	FY 2015 (\$)	FY 2016 (\$)
Class	O	CE	0	0	0	0	0
Name	Smit Farm Elder Housing Trails	CONS	5,000	0	0	0	0
County	087 - Outagamie	PE	5,000	0	0	0	0
Project Type	WALKWY	Z	0	0	0	0	0
Work Type	F1	Total	10,000	0	0	0	0
							Total
							10,000
PCAS	F5543309	Phase	FY 2012 (\$)	FY 2013 (\$)	FY 2014 (\$)	FY 2015 (\$)	FY 2016 (\$)
Class	R	CE	5,000	2,000	0	0	0
Name	Smit Farm Elder Housing Roads	CONS	10,000	1,000	0	0	0
County	087 - Outagamie	PE	5,000	1,000	0	0	0
Project Type	NEWCON	Z	0	0	0	0	0
Work Type	7	Total	20,000	4,000	0	0	0
							Total
							24,000
PCAS	F5543310	Phase	FY 2012 (\$)	FY 2013 (\$)	FY 2014 (\$)	FY 2015 (\$)	FY 2016 (\$)
Class	O	CE	50,000	5,000	50,000	50,000	0
Name	Oneida Trail Systems	CONS	206,000	5,000	250,000	250,000	0
County	087 - Outagamie	PE	30,000	5,000	50,000	50,000	0
Project Type	WALKWY	Z	0	0	0	0	0
Work Type	F1	Total	286,000	15,000	350,000	350,000	0
							Total
							1,001,000



Indian Reservation Roads Programs

Federal Lands Highway

CSTIP Report

Indian Reservation Roads Program TIP



Entity Name	F55433 - Oneida		
Program Class Code	31E		
CSTIP Type	TIP	Fiscal Year	2012
	26-SEP-12	Funding Amount	776,689

State 55 - Wisconsin **Projects on the CSTIP withn this state are listed and subtotaled in this section**
Location F55433 - Oneida Tribe **Covers that part of the reservation within the current state.**

			FY 2012 (\$)	FY 2013 (\$)	FY 2014 (\$)	FY 2015 (\$)	FY 2016 (\$)	
PCAS	F5543311	Phase						Total
Class	R	CE	1,000	1,000	0	0	0	2,000
Name	Oneida Long House Road	CONS	10,000	10,000	0	0	0	20,000
County	087 - Outagamie	PE	1,000	1,000	0	0	0	2,000
Project Type	RECONS	Z	0	0	0	0	0	0
Work Type	7	Total	12,000	12,000	0	0	0	24,000
PCAS	F5543312	Phase						Total
Class	R	CE	0	0	1,000	5,000	0	6,000
Name	Old STH 29 Coop	CONS	0	0	10,000	10,000	0	20,000
County	087 - Outagamie	PE	0	0	1,000	5,000	0	6,000
Project Type	REHAB	Z	0	0	0	0	0	0
Work Type	7	Total	0	0	12,000	20,000	0	32,000
PCAS	F5543313	Phase						Total
Class	R	CE	5,000	1,000	0	0	0	6,000
Name	Legacy Lane	CONS	116,689	10,000	0	0	0	126,689
County	087 - Outagamie	PE	4,000	0	0	0	0	4,000
Project Type	REHAB	Z	0	0	0	0	0	0
Work Type	7	Total	125,689	11,000	0	0	0	136,689
PCAS	F5543314	Phase						Total
Class	R	CE	0	20,000	5,000	0	0	25,000
Name	Wolf Path Subdivision	CONS	0	256,000	5,000	0	0	261,000
County	087 - Outagamie	PE	0	31,000	5,000	0	0	36,000
Project Type	REHAB	Z	0	0	0	0	0	0
Work Type	7	Total	0	307,000	15,000	0	0	322,000
PCAS	F5543315	Phase						Total
Class	R	CE	0	18,000	5,000	0	0	23,000
Name	Green Earth Trailer Park Road	CONS	0	190,000	5,000	0	0	195,000
County	087 - Outagamie	PE	0	25,000	5,000	0	0	30,000
Project Type	REHAB	Z	0	0	0	0	0	0
Work Type	7	Total	0	233,000	15,000	0	0	248,000
PCAS	F5543316	Phase						Total
Class	R	CE	0	0	17,500	17,500	0	35,000
Name	Standing Stone Drive	CONS	0	0	216,000	216,000	0	432,000
County	009 - Brown	PE	0	0	25,000	25,000	0	50,000
Project Type	REHAB	Z	0	0	0	0	0	0
Work Type	7	Total	0	0	258,500	258,500	0	517,000



Indian Reservation Roads Programs

Federal Lands Highway

CSTIP Report

Indian Reservation Roads Program TIP



Entity Name	F55433 - Oneida		
Program Class Code	31E		
CSTIP Type	TIP	Fiscal Year	2012
	26-SEP-12	Funding Amount	776,689

State 55 - Wisconsin **Projects on the CSTIP with this state are listed and subtotaled in this section**
Location F55433 - Oneida Tribe **Covers that part of the reservation within the current state.**

			FY 2012 (\$)	FY 2013 (\$)	FY 2014 (\$)	FY 2015 (\$)	FY 2016 (\$)	
PCAS	F55433C1	Phase						Total
Class	R	CE	1,000	1,000	1,000	10,000	0	13,000
Name	Seminary Road Coop	CONS	10,000	10,000	10,000	10,000	0	40,000
County	087 - Outagamie	PE	1,000	1,000	1,000	0	0	3,000
Project Type	REHAB	Z	0	0	0	0	0	0
Work Type	7	Total	12,000	12,000	12,000	20,000	0	56,000
PCAS	F55433RM	Phase						Total
Class	O	CE	0	0	0	0	0	0
Name	IRR Road Maintenance Project	CONS	0	0	0	0	0	0
County	087 - Outagamie	PE	0	0	0	0	0	0
Project Type	PLANING	Z	183,000	159,130	91,130	91,130	0	524,390
Work Type	P10	Total	183,000	159,130	91,130	91,130	0	524,390
PCAS	F55433TP	Phase						Total
Class	O	CE	0	0	0	0	0	0
Name	IRR Planning Project	CONS	0	0	0	0	0	0
County	087 - Outagamie	PE	36,000	36,000	36,000	36,000	0	144,000
Project Type	PLANING	Z	0	0	0	0	0	0
Work Type	P9	Total	36,000	36,000	36,000	36,000	0	144,000

State Subtotal			776,689	808,130	792,630	791,630	0	3,169,079
-----------------------	--	--	---------	---------	---------	---------	---	-----------



Indian Reservation Roads Programs

Federal Lands Highway

CSTIP Report

Indian Reservation Roads Program TIP



Entity Name F55434 - FOREST COUNTY POTAWATOMI
Program Class Code 31E
CSTIP Type TIP **Fiscal Year** 2012
 07-JUN-12 **Funding Amount** 285,689

State 55 - Wisconsin

Projects on the CSTIP with this state are listed and subtotaled in this section
Covers that part of the reservation within the current state.

Location F55434 - Forest County Potawatomi

		Phase	FY 2012 (\$)	FY 2013 (\$)	FY 2014 (\$)	FY 2015 (\$)	FY 2016 (\$)	Total
PCAS	F5543402	CE	0	0	0	10,000	0	10,000
Class	R	CONS	0	0	1,000	90,000	0	91,000
Name	BLACKWELL SUBDIVISION	PE	0	1,000	10,000	0	0	11,000
County	041 - Forest	Z	0	0	0	0	0	0
Project Type	NEWCON	Total	0	1,000	11,000	100,000	0	112,000
Work Type	7							
PCAS	F5543404	CE	0	0	0	0	0	0
Class	R	CONS	0	0	0	0	0	0
Name	BLACKWELL NORTH & SOUTH	PE	0	0	1,000	25,000	0	26,000
County	041 - Forest	Z	0	0	0	0	0	0
Project Type	NEWCON	Total	0	0	1,000	25,000	0	26,000
Work Type	7							
PCAS	F5543405	CE	0	0	0	10,000	0	10,000
Class	R	CONS	0	0	1,000	75,000	0	76,000
Name	WEJ MOGEK EXTENSION	PE	0	1,000	15,000	0	0	16,000
County	041 - Forest	Z	0	0	0	0	0	0
Project Type	NEWCON	Total	0	1,000	16,000	85,000	0	102,000
Work Type	7							
PCAS	F5543406	CE	0	0	0	0	0	0
Class	R	CONS	0	0	0	0	0	0
Name	KWE DA KIK-WEJ MOGEK CONNECTIO	PE	0	0	1,000	20,000	0	21,000
County	041 - Forest	Z	0	0	0	0	0	0
Project Type	NEWCON	Total	0	0	1,000	20,000	0	21,000
Work Type	7							
PCAS	F5543407	CE	10,000	1,000	0	0	0	11,000
Class	R	CONS	55,689	5,000	0	0	0	60,689
Name	AIR MONITORING ROAD	PE	10,000	0	0	0	0	10,000
County	041 - Forest	Z	0	0	0	0	0	0
Project Type	REHAB	Total	75,689	6,000	0	0	0	81,689
Work Type	7							
PCAS	F5543408	CE	0	0	0	5,000	0	5,000
Class	R	CONS	0	0	1,000	45,000	0	46,000
Name	MAPLE SUGAR LANE	PE	0	0	1,000	10,000	0	11,000
County	041 - Forest	Z	0	0	0	0	0	0
Project Type	REHAB	Total	0	0	2,000	60,000	0	62,000
Work Type	7							



Indian Reservation Roads Programs

Federal Lands Highway

CSTIP Report

Indian Reservation Roads Program TIP



Entity Name	F55434 - FOREST COUNTY POTAWATOMI		
Program Class Code	31E		
CSTIP Type	TIP	Fiscal Year	2012
	07-JUN-12	Funding Amount	285,689

State 55 - Wisconsin **Projects on the CSTIP withn this state are listed and subtotaled in this section**
Location F55434 - Forest County Potawatomi **Covers that part of the reservation within the current state.**

			FY 2012 (\$)	FY 2013 (\$)	FY 2014 (\$)	FY 2015 (\$)	FY 2016 (\$)	Total
PCAS	F5543409	Phase						
Class	O	CE	5,000	1,000	0	0	0	6,000
Name	EVERYBODY'S ROAD	CONS	55,000	5,000	0	0	0	60,000
County	041 - Forest	PE	10,000	0	0	0	0	10,000
Project Type	SAFETY	Z	0	0	0	0	0	0
Work Type	P6	Total	70,000	6,000	0	0	0	76,000
PCAS	F5543410	Phase						
Class	R	CE	0	0	0	0	0	0
Name	YOUNG'S LANE	CONS	1,000	0	0	0	0	1,000
County	041 - Forest	PE	0	0	0	0	0	0
Project Type	REHAB	Z	1,000	0	0	0	0	1,000
Work Type	7	Total	2,000	0	0	0	0	2,000
PCAS	F5543412	Phase						
Class	R	CE	0	0	15,000	1,000	0	16,000
Name	SHOCKTO DRIVE	CONS	0	1,000	150,000	1,000	0	152,000
County	041 - Forest	PE	0	15,000	1,000	0	0	16,000
Project Type	NEWCON	Z	0	0	0	0	0	0
Work Type	7	Total	0	16,000	166,000	2,000	0	184,000
PCAS	F5543413	Phase						
Class	R	CE	0	25,000	10,000	2,000	0	37,000
Name	EVERYBODY'S FRONTAGE ROAD	CONS	0	250,000	100,000	10,000	0	360,000
County	041 - Forest	PE	75,000	5,000	0	0	0	80,000
Project Type	NEWCON	Z	0	0	0	0	0	0
Work Type	7	Total	75,000	280,000	110,000	12,000	0	477,000
PCAS	F5543414	Phase						
Class	R	CE	0	0	0	0	0	0
Name	POTAWATOMI TRAIL	CONS	60,000	1,000	0	0	0	61,000
County	041 - Forest	PE	0	0	0	0	0	0
Project Type	OVRLAY	Z	0	0	0	0	0	0
Work Type	7	Total	60,000	1,000	0	0	0	61,000
PCAS	F5543415	Phase						
Class	R	CE	0	0	0	0	0	0
Name	INDIAN ROAD	CONS	0	0	0	1,000	0	1,000
County	041 - Forest	PE	0	0	1,000	1,000	0	2,000
Project Type	RECONS	Z	0	0	0	0	0	0
Work Type	7	Total	0	0	1,000	2,000	0	3,000



Indian Reservation Roads Programs

Federal Lands Highway

CSTIP Report

Indian Reservation Roads Program TIP



Entity Name	F55434 - FOREST COUNTY POTAWATOMI		
Program Class Code	31E		
CSTIP Type	TIP	Fiscal Year	2012
	07-JUN-12	Funding Amount	285,689

State 55 - Wisconsin **Projects on the CSTIP with this state are listed and subtotaled in this section**
Location F55434 - Forest County Potawatomi **Covers that part of the reservation within the current state.**

			FY 2012 (\$)	FY 2013 (\$)	FY 2014 (\$)	FY 2015 (\$)	FY 2016 (\$)	Total
PCAS	F55434RI	Phase						
Class	O	CE	0	0	0	0	0	0
Name	IRR ROAD INVENTORY PROJECT	CONS	0	0	0	0	0	0
County	041 - Forest	PE	1,000	1,000	1,000	1,000	0	4,000
Project Type	PLANING	Z	0	0	0	0	0	0
Work Type	P8	Total	1,000	1,000	1,000	1,000	0	4,000
PCAS	F55434RM	Phase						
Class	O	CE	0	0	0	0	0	0
Name	IRR ROAD MAINTENANCE PROJECT	CONS	0	0	0	0	0	0
County	041 - Forest	PE	0	0	0	0	0	0
Project Type	PLANING	Z	1,000	1,000	1,000	1,000	0	4,000
Work Type	P10	Total	1,000	1,000	1,000	1,000	0	4,000
PCAS	F55434TP	Phase						
Class	O	CE	0	0	0	0	0	0
Name	IRR TRANSPORTATION PLANNING PR	CONS	0	0	0	0	0	0
County	041 - Forest	PE	1,000	1,000	1,000	1,000	0	4,000
Project Type	PLANING	Z	0	0	0	0	0	0
Work Type	P9	Total	1,000	1,000	1,000	1,000	0	4,000

State Subtotal			285,689	314,000	311,000	309,000	0	1,219,689
-----------------------	--	--	---------	---------	---------	---------	---	-----------



Indian Reservation Roads Programs

Federal Lands Highway

CSTIP Report

Indian Reservation Roads Program TIP



Entity Name	F55435 - Red Cliff	Fiscal Year	2012
Program Class Code	31E	Funding Amount	542,266
CSTIP Type	TIP		
	20-AUG-12		

State 55 - Wisconsin
Location F55435 - Red Cliff

Projects on the CSTIP with this state are listed and subtotaled in this section
Covers that part of the reservation within the current state.

PCAS	F5543502	Phase	FY 2012 (\$)	FY 2013 (\$)	FY 2014 (\$)	FY 2015 (\$)	FY 2016 (\$)	Total
Class	R	CE	3,000	1,000	0	0	0	4,000
Name	BUFFALO BAY CAMPGROUND	CONS	1,000	1,000	0	0	0	2,000
County	007 - Bayfield	PE	5,000	0	0	0	0	5,000
Project Type	REHAB	Z	0	0	0	0	0	0
Work Type	7	Total	9,000	2,000	0	0	0	11,000
PCAS	F5543506	Phase	FY 2012 (\$)	FY 2013 (\$)	FY 2014 (\$)	FY 2015 (\$)	FY 2016 (\$)	Total
Class	R	CE	0	5,000	1,000	0	0	6,000
Name	COMMUNITY DRIVE	CONS	0	180,000	1,000	0	0	181,000
County	007 - Bayfield	PE	2,000	2,000	0	0	0	4,000
Project Type	REHAB	Z	0	0	0	0	0	0
Work Type	7	Total	2,000	187,000	2,000	0	0	191,000
PCAS	F5543508	Phase	FY 2012 (\$)	FY 2013 (\$)	FY 2014 (\$)	FY 2015 (\$)	FY 2016 (\$)	Total
Class	R	CE	0	3,000	1,000	0	0	4,000
Name	ROWLEY ROAD	CONS	0	1,000	1,000	0	0	2,000
County	007 - Bayfield	PE	1,000	7,000	0	0	0	8,000
Project Type	RECONS	Z	0	0	0	0	0	0
Work Type	7	Total	1,000	11,000	2,000	0	0	14,000
PCAS	F5543510	Phase	FY 2012 (\$)	FY 2013 (\$)	FY 2014 (\$)	FY 2015 (\$)	FY 2016 (\$)	Total
Class	R	CE	0	5,000	1,000	0	0	6,000
Name	PIKE ROAD	CONS	0	140,000	1,000	0	0	141,000
County	007 - Bayfield	PE	2,000	2,000	0	0	0	4,000
Project Type	REHAB	Z	0	0	0	0	0	0
Work Type	7	Total	2,000	147,000	2,000	0	0	151,000
PCAS	F5543512	Phase	FY 2012 (\$)	FY 2013 (\$)	FY 2014 (\$)	FY 2015 (\$)	FY 2016 (\$)	Total
Class	R	CE	30,000	1,000	0	0	0	31,000
Name	BRADUM DEVELOPMENT	CONS	350,000	2,000	0	0	0	352,000
County	007 - Bayfield	PE	1,000	0	0	0	0	1,000
Project Type	NEWCON	Z	0	0	0	0	0	0
Work Type	7	Total	381,000	3,000	0	0	0	384,000
PCAS	F5543515	Phase	FY 2012 (\$)	FY 2013 (\$)	FY 2014 (\$)	FY 2015 (\$)	FY 2016 (\$)	Total
Class	R	CE	5,000	0	0	30,000	0	35,000
Name	DALEY ROAD	CONS	1,000	0	0	300,000	0	301,000
County	007 - Bayfield	PE	7,000	0	1,000	19,000	0	27,000
Project Type	RECONS	Z	0	0	0	0	0	0
Work Type	7	Total	13,000	0	1,000	349,000	0	363,000



Indian Reservation Roads Programs

Federal Lands Highway

CSTIP Report

Indian Reservation Roads Program TIP



Entity Name	F55435 - Red Cliff		
Program Class Code	31E		
CSTIP Type	TIP	Fiscal Year	2012
	20-AUG-12	Funding Amount	542,266

State 55 - Wisconsin **Projects on the CSTIP with this state are listed and subtotaled in this section**
Location F55435 - Red Cliff **Covers that part of the reservation within the current state.**

PCAS	Class	Name	County	Project Type	Work Type	Phase	FY 2012 (\$)	FY 2013 (\$)	FY 2014 (\$)	FY 2015 (\$)	FY 2016 (\$)	Total
F5543516	R	ECC ACCESS ROAD/PARKING (TINY T	007 - Bayfield	RECONS	7	CE	5,000	1,000	0	0	0	6,000
						CONS	1,000	0	0	0	0	1,000
						PE	7,266	0	0	0	0	7,266
						Z	0	0	0	0	0	0
						Total	13,266	1,000	0	0	0	14,266
F5543517	R	DOCK ROAD	007 - Bayfield	NEWCON	7	CE	0	2,000	1,000	0	0	3,000
						CONS	0	40,000	1,000	0	0	41,000
						PE	0	10,000	1,000	0	0	11,000
						Z	0	0	0	0	0	0
						Total	0	52,000	3,000	0	0	55,000
F5543518	R	WATER TOWER ROAD	007 - Bayfield	RECONS	7	CE	0	0	30,000	1,000	0	31,000
						CONS	0	0	300,000	1,000	0	301,000
						PE	0	0	20,000	1,000	0	21,000
						Z	0	0	0	0	0	0
						Total	0	0	350,000	3,000	0	353,000
F55435ER	O	RED CLIFF ERFO PROJECT	007 - Bayfield	ERFO	D1	CE	0	0	0	0	0	0
						CONS	10,000	10,000	0	0	0	20,000
						PE	0	0	0	0	0	0
						Z	0	0	0	0	0	0
						Total	10,000	10,000	0	0	0	20,000
F55435RI	O	IRR INVENTORY PROJECT	007 - Bayfield	PLANING	P8	CE	0	0	0	0	0	0
						CONS	0	0	0	0	0	0
						PE	1,000	1,000	1,000	1,000	0	4,000
						Z	0	0	0	0	0	0
						Total	1,000	1,000	1,000	1,000	0	4,000
F55435RM	O	IRR ROAD MAINTENANCE PROJECT	007 - Bayfield	PLANING	P9	CE	0	0	0	0	0	0
						CONS	0	0	0	0	0	0
						PE	0	0	0	0	0	0
						Z	70,000	135,566	135,566	135,566	0	476,698
						Total	70,000	135,566	135,566	135,566	0	476,698



Indian Reservation Roads Programs

Federal Lands Highway

CSTIP Report

Indian Reservation Roads Program TIP



Entity Name	F55435 - Red Cliff		
Program Class Code	31E		
CSTIP Type	TIP	Fiscal Year	2012
	20-AUG-12	Funding Amount	542,266

State 55 - Wisconsin **Projects on the CSTIP withn this state are listed and subtotaled in this section**
Location F55435 - Red Cliff **Covers that part of the reservation within the current state.**

		Phase	FY 2012 (\$)	FY 2013 (\$)	FY 2014 (\$)	FY 2015 (\$)	FY 2016 (\$)	Total
PCAS	F55435TP	CE	0	0	0	0	0	0
Class	O	CONS	0	0	0	0	0	0
Name	IRR TRANSPORTATION PLANNING PR	PE	35,000	35,000	35,000	35,000	0	140,000
County	007 - Bayfield	Z	0	0	0	0	0	0
Project Type	PLANING	Total	35,000	35,000	35,000	35,000	0	140,000
Work Type	P9							
PCAS	F55435TR	Phase	FY 2012 (\$)	FY 2013 (\$)	FY 2014 (\$)	FY 2015 (\$)	FY 2016 (\$)	Total
Class	O	CE	5,000	5,000	5,000	5,000	0	20,000
Name	RED CLIFF TRANSIT	CONS	0	0	0	0	0	0
County	007 - Bayfield	PE	0	0	0	0	0	0
Project Type	TRANSIT	Z	0	0	0	0	0	0
Work Type	T2	Total	5,000	5,000	5,000	5,000	0	20,000
State Subtotal			542,266	589,566	536,566	528,566	0	2,196,964



Indian Reservation Roads Programs

Federal Lands Highway

CSTIP Report

Tribal Transportation Program TIP



Entity Name	F55435 - Red Cliff		
Program Class Code	651		
CSTIP Type	TIP	Fiscal Year	2013
	29-MAY-13	Funding Amount	555,575

State 55 - Wisconsin **Projects on the CSTIP with this state are listed and subtotaled in this section**
Location F55435 - Red Cliff **Covers that part of the reservation within the current state.**

		Phase	FY 2013 (\$)	FY 2014 (\$)	FY 2015 (\$)	FY 2016 (\$)	FY 2017 (\$)	Total
PCAS	F5543502	CE	0	0	1,000	10,000	0	11,000
Class	R	CONS	0	0	1,000	120,000	0	121,000
Name	BUFFALO BAY CAMPGROUND	PE	0	0	1,000	2,000	0	3,000
County	007 - Bayfield	Z	0	0	0	0	0	0
Project Type	REHAB	Total	0	0	3,000	132,000	0	135,000
Work Type	7							
PCAS	F5543506	CE	0	5,000	1,000	0	0	6,000
Class	R	CONS	1,000	200,000	1,000	0	0	202,000
Name	COMMUNITY DRIVE	PE	2,000	5,000	0	0	0	7,000
County	007 - Bayfield	Z	0	0	0	0	0	0
Project Type	REHAB	Total	3,000	210,000	2,000	0	0	215,000
Work Type	7							
PCAS	F5543508	CE	0	3,000	1,000	0	0	4,000
Class	R	CONS	0	1,000	1,000	0	0	2,000
Name	ROWLEY ROAD	PE	1,000	7,000	0	0	0	8,000
County	007 - Bayfield	Z	0	0	0	0	0	0
Project Type	RECONS	Total	1,000	11,000	2,000	0	0	14,000
Work Type	7							
PCAS	F5543510	CE	0	5,000	1,000	0	0	6,000
Class	R	CONS	1,000	100,000	1,000	0	0	102,000
Name	PIKE ROAD	PE	2,000	5,000	0	0	0	7,000
County	007 - Bayfield	Z	0	0	0	0	0	0
Project Type	REHAB	Total	3,000	110,000	2,000	0	0	115,000
Work Type	7							
PCAS	F5543512	CE	9,682	1,000	10,000	0	0	20,682
Class	R	CONS	200,000	2,000	95,000	0	0	297,000
Name	BRADUM DEVELOPMENT	PE	1,000	0	3,000	0	0	4,000
County	007 - Bayfield	Z	0	0	0	0	0	0
Project Type	NEWCON	Total	210,682	3,000	108,000	0	0	321,682
Work Type	7							
PCAS	F5543515	CE	5,000	1,000	0	0	0	6,000
Class	R	CONS	75,000	1,000	0	0	0	76,000
Name	DALEY ROAD	PE	7,000	0	0	0	0	7,000
County	007 - Bayfield	Z	0	0	0	0	0	0
Project Type	RECONS	Total	87,000	2,000	0	0	0	89,000
Work Type	7							



Indian Reservation Roads Programs Federal Lands Highway CSTIP Report

Tribal Transportation Program TIP



Entity Name	F55435 - Red Cliff		
Program Class Code	651		
CSTIP Type	TIP	Fiscal Year	2013
	29-MAY-13	Funding Amount	555,575

State 55 - Wisconsin **Projects on the CSTIP with this state are listed and subtotaled in this section**
Location F55435 - Red Cliff **Covers that part of the reservation within the current state.**

		Phase	FY 2013 (\$)	FY 2014 (\$)	FY 2015 (\$)	FY 2016 (\$)	FY 2017 (\$)	Total
PCAS	F5543516	CE	2,000	0	0	0	0	2,000
Class	R	CONS	1,000	0	0	0	0	1,000
Name	ECC ACCESS ROAD/PARKING (TINY TO	PE	0	0	0	0	0	0
County	007 - Bayfield	Z	0	0	0	0	0	0
Project Type	RECONS	Total	3,000	0	0	0	0	3,000
Work Type	7							
PCAS	F5543517	CE	0	0	0	0	0	0
Class	R	CONS	0	0	2,000	60,000	0	62,000
Name	DOCK ROAD	PE	0	0	0	0	0	0
County	007 - Bayfield	Z	0	0	0	0	0	0
Project Type	NEWCON	Total	0	0	2,000	60,000	0	62,000
Work Type	7							
PCAS	F5543518	CE	0	0	10,000	1,000	0	11,000
Class	R	CONS	0	1,000	130,000	1,000	0	132,000
Name	WATER TOWER ROAD	PE	0	1,000	15,000	0	0	16,000
County	007 - Bayfield	Z	0	0	0	0	0	0
Project Type	RECONS	Total	0	2,000	155,000	2,000	0	159,000
Work Type	7							
PCAS	F5543519	CE	3,000	1,000	0	0	0	4,000
Class	R	CONS	40,000	1,000	0	0	0	41,000
Name	NUZZO ROAD	PE	2,000	0	0	0	0	2,000
County	007 - Bayfield	Z	0	0	0	0	0	0
Project Type	RECONS	Total	45,000	2,000	0	0	0	47,000
Work Type	3							
PCAS	F5543520	CE	0	0	2,000	0	0	2,000
Class	R	CONS	0	0	50,000	0	0	50,000
Name	JD DRIVE	PE	0	1,000	4,000	0	0	5,000
County	007 - Bayfield	Z	0	0	0	0	0	0
Project Type	RECONS	Total	0	1,000	56,000	0	0	57,000
Work Type	7							
PCAS	F5543521	CE	0	0	0	10,000	0	10,000
Class	R	CONS	0	0	1,000	100,000	0	101,000
Name	BENESHII DRIVE	PE	0	0	1,000	8,000	0	9,000
County	007 - Bayfield	Z	0	0	0	0	0	0
Project Type	RECONS	Total	0	0	2,000	118,000	0	120,000
Work Type	7							



Indian Reservation Roads Programs

Federal Lands Highway

CSTIP Report

Tribal Transportation Program TIP



Entity Name	F55435 - Red Cliff		
Program Class Code	651		
CSTIP Type	TIP	Fiscal Year	2013
	29-MAY-13	Funding Amount	555,575

State 55 - Wisconsin **Projects on the CSTIP with this state are listed and subtotaled in this section**
Location F55435 - Red Cliff **Covers that part of the reservation within the current state.**

		Phase	FY 2013 (\$)	FY 2014 (\$)	FY 2015 (\$)	FY 2016 (\$)	FY 2017 (\$)	Total
PCAS	F5543522	CE	0	0	0	0	0	0
Class	R	CONS	8,000	2,000	0	0	0	10,000
Name	MULTI-ROUTE FLOOD REPAIR PROJECT	PE	0	0	0	0	0	0
County	007 - Bayfield	Z	0	0	0	0	0	0
Project Type	RECONS	Total	8,000	2,000	0	0	0	10,000
Work Type	E							
PCAS	F55435ER	CE	0	0	0	0	0	0
Class	O	CONS	5,000	5,000	0	0	0	10,000
Name	RED CLIFF ERFO PROJECT	PE	0	0	0	0	0	0
County	007 - Bayfield	Z	0	0	0	0	0	0
Project Type	ERFO	Total	5,000	5,000	0	0	0	10,000
Work Type	D1							
PCAS	F55435RI	CE	0	0	0	0	0	0
Class	O	CONS	0	0	0	0	0	0
Name	IRR INVENTORY PROJECT	PE	1,000	1,000	1,000	1,000	0	4,000
County	007 - Bayfield	Z	0	0	0	0	0	0
Project Type	PLANING	Total	1,000	1,000	1,000	1,000	0	4,000
Work Type	P8							
PCAS	F55435RM	CE	0	0	0	0	0	0
Class	O	CONS	0	0	0	0	0	0
Name	IRR ROAD MAINTENANCE PROJECT	PE	0	0	0	0	0	0
County	007 - Bayfield	Z	138,893	138,893	138,893	138,893	0	555,572
Project Type	PLANING	Total	138,893	138,893	138,893	138,893	0	555,572
Work Type	P9							
PCAS	F55435TP	CE	0	0	0	0	0	0
Class	O	CONS	0	0	0	0	0	0
Name	IRR TRANSPORTATION PLANNING PROJ	PE	35,000	35,000	35,000	35,000	0	140,000
County	007 - Bayfield	Z	0	0	0	0	0	0
Project Type	PLANING	Total	35,000	35,000	35,000	35,000	0	140,000
Work Type	P9							
PCAS	F55435TR	CE	15,000	15,000	15,000	15,000	0	60,000
Class	O	CONS	0	0	0	0	0	0
Name	RED CLIFF TRANSIT	PE	0	0	0	0	0	0
County	007 - Bayfield	Z	0	0	0	0	0	0
Project Type	TRANSIT	Total	15,000	15,000	15,000	15,000	0	60,000
Work Type	T2							
State Subtotal			555,575	537,893	521,893	501,893	0	2,117,254



Indian Reservation Roads Programs

Federal Lands Highway

CSTIP Report

Indian Reservation Roads Program TIP



Entity Name	F55436 - St. Croix	Fiscal Year	2012
Program Class Code	31E	Funding Amount	332,324
CSTIP Type	TIP		
	16-APR-12		

State 55 - Wisconsin **Projects on the CSTIP with this state are listed and subtotaled in this section**
Location F55436 - St. Croix **Covers that part of the reservation within the current state.**

PCAS	Class	Name	County	Project Type	Work Type	Phase	FY 2012 (\$)	FY 2013 (\$)	FY 2014 (\$)	FY 2015 (\$)	FY 2016 (\$)	Total
F5543601	R	HOLMES LANDING ROAD	013 - Burnett	RECONS	7	CE	0	0	2,000	0	0	2,000
						CONS	0	1,000	60,000	0	0	61,000
						PE	5,000	5,000	0	0	0	10,000
						Z	0	0	1,000	0	0	1,000
						Total	5,000	6,000	63,000	0	0	74,000
F5543602	R	BLACK BEAR DRIVE	095 - Polk	RECONS	7	CE	0	3,000	0	0	0	3,000
						CONS	1,000	80,000	0	0	0	81,000
						PE	7,000	0	0	0	0	7,000
						Z	0	1,000	0	0	0	1,000
						Total	8,000	84,000	0	0	0	92,000
F5543605	R	2-1/8 STREET	095 - Polk	REHAB	7	CE	0	0	3,000	1,000	0	4,000
						CONS	0	0	70,000	5,000	0	75,000
						PE	0	2,000	6,000	0	0	8,000
						Z	0	0	1,000	1,000	0	2,000
						Total	0	2,000	80,000	7,000	0	89,000
F5543606	R	2-5/8 STREET	095 - Polk	REHAB	7	CE	0	0	0	5,000	0	5,000
						CONS	0	0	1,000	70,000	0	71,000
						PE	0	0	7,000	0	0	7,000
						Z	0	0	0	1,000	0	1,000
						Total	0	0	8,000	76,000	0	84,000
F5543608	R	ANGELINE AVENUE	013 - Burnett	RECONS	7	CE	5,000	5,000	0	0	0	10,000
						CONS	172,243	10,000	0	0	0	182,243
						PE	9,000	0	0	0	0	9,000
						Z	1,000	1,000	0	0	0	2,000
						Total	187,243	16,000	0	0	0	203,243
F5543609	R	SHORT ROAD	095 - Polk	REHAB	7	CE	0	0	5,000	0	0	5,000
						CONS	0	1,000	70,000	0	0	71,000
						PE	5,000	5,000	0	0	0	10,000
						Z	0	0	1,000	0	0	1,000
						Total	5,000	6,000	76,000	0	0	87,000



Indian Reservation Roads Programs

Federal Lands Highway

CSTIP Report

Indian Reservation Roads Program TIP



Entity Name	F55436 - St. Croix		
Program Class Code	31E		
CSTIP Type	TIP	Fiscal Year	2012
	16-APR-12	Funding Amount	332,324

State 55 - Wisconsin **Projects on the CSTIP with this state are listed and subtotaled in this section**
Location F55436 - St. Croix **Covers that part of the reservation within the current state.**

PCAS	Class	Name	County	Project Type	Work Type	Phase	FY 2012 (\$)	FY 2013 (\$)	FY 2014 (\$)	FY 2015 (\$)	FY 2016 (\$)	Total
F5543610	R	215TH STREET	095 - Polk	RECONS	7	CE	0	0	0	5,000	0	5,000
						CONS	0	0	0	80,000	0	80,000
						PE	0	0	2,000	6,000	0	8,000
						Z	0	0	0	1,000	0	1,000
						Total	0	0	2,000	92,000	0	94,000
F5543611	R	DANBURY FRONTAGE ROAD	013 - Burnett	RECONS	7	CE	0	0	0	0	0	0
						CONS	0	0	0	5,000	0	5,000
						PE	0	0	0	8,000	0	8,000
						Z	0	0	0	0	0	0
						Total	0	0	0	13,000	0	13,000
F55436R1	O	IRR ROAD INVENTORY PROJECT	013 - Burnett	PLANING	P8	CE	0	0	0	0	0	0
						CONS	0	0	0	0	0	0
						PE	1,000	1,000	1,000	1,000	0	4,000
						Z	0	0	0	0	0	0
						Total	1,000	1,000	1,000	1,000	0	4,000
F55436RM	O	IRR ROAD MAINTENANCE PROJECT	013 - Burnett	PLANING	P10	CE	0	0	0	0	0	0
						CONS	0	0	0	0	0	0
						PE	0	0	0	0	0	0
						Z	83,081	83,081	83,081	83,081	0	332,324
						Total	83,081	83,081	83,081	83,081	0	332,324
F55436TP	O	IRR TRANSPORTATION PLANNING PR	013 - Burnett	PLANING	P9	CE	0	0	0	0	0	0
						CONS	0	0	0	0	0	0
						PE	35,000	35,000	35,000	35,000	0	140,000
						Z	0	0	0	0	0	0
						Total	35,000	35,000	35,000	35,000	0	140,000
F5561605	R	LOON CREEK CIRCLE	013 - Burnett	RECONS	7	CE	0	3,000	0	0	0	3,000
						CONS	1,000	120,000	0	0	0	121,000
						PE	7,000	0	0	0	0	7,000
						Z	0	1,000	0	0	0	1,000
						Total	8,000	124,000	0	0	0	132,000

State Subtotal	332,324	357,081	348,081	307,081	0	1,344,567
-----------------------	---------	---------	---------	---------	---	-----------



Indian Reservation Roads Programs

Federal Lands Highway

CSTIP Report

Tribal Transportation Program TIP



Entity Name	F55436 - St. Croix	Fiscal Year	2013
Program Class Code	651	Funding Amount	340,480
CSTIP Type	TIP		
	19-MAR-13		

State 55 - Wisconsin **Projects on the CSTIP with this state are listed and subtotaled in this section**
Location F55436 - St. Croix **Covers that part of the reservation within the current state.**

		Phase	FY 2013 (\$)	FY 2014 (\$)	FY 2015 (\$)	FY 2016 (\$)	FY 2017 (\$)	Total
PCAS	F5543601	CE	4,000	1,000	0	0	0	5,000
Class	R	CONS	115,000	2,000	0	0	0	117,000
Name	HOLMES LANDING ROAD	PE	6,000	0	0	0	0	6,000
County	013 - Burnett	Z	0	0	0	0	0	0
Project Type	RECONS	Total	125,000	3,000	0	0	0	128,000
Work Type	7							
PCAS	F5543602	CE	4,360	1,000	0	0	0	5,360
Class	R	CONS	60,000	2,000	0	0	0	62,000
Name	BLACK BEAR DRIVE	PE	3,000	0	0	0	0	3,000
County	095 - Polk	Z	0	0	0	0	0	0
Project Type	RECONS	Total	67,360	3,000	0	0	0	70,360
Work Type	7							
PCAS	F5543605	CE	0	1,000	1,000	2,000	0	4,000
Class	R	CONS	0	1,000	2,000	60,000	0	63,000
Name	2-1/8 STREET	PE	0	6,000	1,000	0	0	7,000
County	095 - Polk	Z	0	0	0	0	0	0
Project Type	REHAB	Total	0	8,000	4,000	62,000	0	74,000
Work Type	7							
PCAS	F5543606	CE	0	0	1,000	2,000	0	3,000
Class	R	CONS	0	0	2,000	60,000	0	62,000
Name	2-5/8 STREET	PE	0	6,000	1,000	0	0	7,000
County	095 - Polk	Z	0	0	0	0	0	0
Project Type	REHAB	Total	0	6,000	4,000	62,000	0	72,000
Work Type	7							
PCAS	F5543608	CE	1,000	0	0	0	0	1,000
Class	R	CONS	5,000	0	0	0	0	5,000
Name	ANGELINE AVENUE	PE	0	0	0	0	0	0
County	013 - Burnett	Z	0	0	0	0	0	0
Project Type	RECONS	Total	6,000	0	0	0	0	6,000
Work Type	7							
PCAS	F5543609	CE	0	1,000	1,000	2,000	0	4,000
Class	R	CONS	0	1,000	2,000	55,000	0	58,000
Name	SHORT ROAD	PE	1,000	6,000	0	0	0	7,000
County	095 - Polk	Z	0	0	0	0	0	0
Project Type	REHAB	Total	1,000	8,000	3,000	57,000	0	69,000
Work Type	7							



Indian Reservation Roads Programs

Federal Lands Highway

CSTIP Report

Tribal Transportation Program TIP



Entity Name	F55436 - St. Croix		
Program Class Code	651		
CSTIP Type	TIP	Fiscal Year	2013
	19-MAR-13	Funding Amount	340,480

State 55 - Wisconsin **Projects on the CSTIP with this state are listed and subtotaled in this section**
Location F55436 - St. Croix **Covers that part of the reservation within the current state.**

		Phase	FY 2013 (\$)	FY 2014 (\$)	FY 2015 (\$)	FY 2016 (\$)	FY 2017 (\$)	Total
PCAS	F5543610	CE	0	0	1,000	2,000	0	3,000
Class	R	CONS	0	0	1,000	60,000	0	61,000
Name	215TH STREET	PE	0	1,000	6,000	0	0	7,000
County	095 - Polk	Z	0	0	0	0	0	0
Project Type	RECONS	Total	0	1,000	8,000	62,000	0	71,000
Work Type	7							
PCAS	F5543611	CE	0	0	0	1,000	0	1,000
Class	R	CONS	0	0	0	1,000	0	1,000
Name	DANBURY FRONTAGE ROAD	PE	0	0	1,000	6,000	0	7,000
County	013 - Burnett	Z	0	0	0	0	0	0
Project Type	RECONS	Total	0	0	1,000	8,000	0	9,000
Work Type	7							
PCAS	F5543612	CE	0	7,000	7,000	0	0	14,000
Class	R	CONS	1,000	130,000	200,000	0	0	331,000
Name	CRANBERRY MARSH ROAD	PE	10,000	3,000	0	0	0	13,000
County	013 - Burnett	Z	0	0	0	0	0	0
Project Type	RECONS	Total	11,000	140,000	207,000	0	0	358,000
Work Type	7							
PCAS	F55436RI	CE	0	0	0	0	0	0
Class	O	CONS	0	0	0	0	0	0
Name	IRR ROAD INVENTORY PROJECT	PE	1,000	1,000	1,000	1,000	0	4,000
County	013 - Burnett	Z	0	0	0	0	0	0
Project Type	PLANING	Total	1,000	1,000	1,000	1,000	0	4,000
Work Type	P8							
PCAS	F55436RM	CE	0	0	0	0	0	0
Class	O	CONS	0	0	0	0	0	0
Name	IRR ROAD MAINTENANCE PROJECT	PE	0	0	0	0	0	0
County	013 - Burnett	Z	85,120	85,120	85,120	85,120	0	340,480
Project Type	PLANING	Total	85,120	85,120	85,120	85,120	0	340,480
Work Type	P10							
PCAS	F55436TP	CE	0	0	0	0	0	0
Class	O	CONS	0	0	0	0	0	0
Name	IRR TRANSPORTATION PLANNING PROJ	PE	35,000	35,000	35,000	35,000	0	140,000
County	013 - Burnett	Z	0	0	0	0	0	0
Project Type	PLANING	Total	35,000	35,000	35,000	35,000	0	140,000
Work Type	P9							



Indian Reservation Roads Programs

Federal Lands Highway

CSTIP Report

Tribal Transportation Program TIP



Entity Name	F55436 - St. Croix		
Program Class Code	651		
CSTIP Type	TIP	Fiscal Year	2013
	19-MAR-13	Funding Amount	340,480

State 55 - Wisconsin **Projects on the CSTIP with this state are listed and subtotaled in this section**
Location F55436 - St. Croix **Covers that part of the reservation within the current state.**

			FY 2013 (\$)	FY 2014 (\$)	FY 2015 (\$)	FY 2016 (\$)	FY 2017 (\$)	Total
PCAS	F5561605	Phase						
Class	R	CE	1,000	3,000	1,000	0	0	5,000
Name	LOON CREEK CIRCLE	CONS	1,000	70,000	1,000	0	0	72,000
County	013 - Burnett	PE	7,000	0	0	0	0	7,000
Project Type	RECONS	Z	0	0	0	0	0	0
Work Type	7	Total	9,000	73,000	2,000	0	0	84,000

State Subtotal	340,480	363,120	350,120	372,120	0	1,425,840
-----------------------	---------	---------	---------	---------	---	-----------



Indian Reservation Roads Programs

Federal Lands Highway

CSTIP Report

Indian Reservation Roads Program TIP



Entity Name F55437 - SOKAOGON CHIPPEWA COMMUNITY
Program Class Code 31E
CSTIP Type TIP **Fiscal Year** 2012
 25-JUN-12 **Funding Amount** 221,447

State 55 - Wisconsin
Location F55437 - Sokaogon Chippewa Community

Projects on the CSTIP with this state are listed and subtotaled in this section
Covers that part of the reservation within the current state.

		Phase	FY 2012 (\$)	FY 2013 (\$)	FY 2014 (\$)	FY 2015 (\$)	FY 2016 (\$)	Total
PCAS	F5543701	CE	5,000	1,000	0	0	0	6,000
Class	R	CONS	115,000	1,000	0	0	0	116,000
Name	JOHN K/DAISY/DANIEL ROADS	PE	1,000	0	0	0	0	1,000
County	041 - Forest	Z	0	0	0	0	0	0
Project Type	RECONS	Total	121,000	2,000	0	0	0	123,000
Work Type	7							
PCAS	F5543702	CE	0	5,000	2,000	0	0	7,000
Class	R	CONS	0	105,000	5,000	0	0	110,000
Name	POW WOW GROUNDS ROAD	PE	1,000	8,000	0	0	0	9,000
County	041 - Forest	Z	0	0	0	0	0	0
Project Type	RECONS	Total	1,000	118,000	7,000	0	0	126,000
Work Type	7							
PCAS	F5543704	CE	0	0	5,000	3,000	0	8,000
Class	R	CONS	0	0	80,000	10,000	0	90,000
Name	COMMUNITY DRIVE	PE	0	1,000	7,000	0	0	8,000
County	041 - Forest	Z	0	0	0	0	0	0
Project Type	OVRLAY	Total	0	1,000	92,000	13,000	0	106,000
Work Type	7							
PCAS	F5543706	CE	1,000	3,000	0	0	0	4,000
Class	R	CONS	30,086	40,000	0	0	0	70,086
Name	CEMETERY ROAD	PE	1,000	0	0	0	0	1,000
County	041 - Forest	Z	0	0	0	0	0	0
Project Type	RECONS	Total	32,086	43,000	0	0	0	75,086
Work Type	7							
PCAS	F5543707	CE	0	0	0	10,000	0	10,000
Class	R	CONS	0	0	50,000	140,000	0	190,000
Name	INDIAN SETTLEMENT	PE	0	0	10,000	0	0	10,000
County	041 - Forest	Z	0	0	0	0	0	0
Project Type	RECONS	Total	0	0	60,000	150,000	0	210,000
Work Type	7							
PCAS	F55437RI	CE	0	0	0	0	0	0
Class	O	CONS	0	0	0	0	0	0
Name	IRR ROAD INVENTORY PROJECT	PE	1,000	1,000	1,000	1,000	0	4,000
County	041 - Forest	Z	0	0	0	0	0	0
Project Type	RECONS	Total	1,000	1,000	1,000	1,000	0	4,000
Work Type	P8							



Indian Reservation Roads Programs

Federal Lands Highway

CSTIP Report

Indian Reservation Roads Program TIP



Entity Name	F55437 - SOKAOGON CHIPPEWA COMMUNITY		
Program Class Code	31E		
CSTIP Type	TIP	Fiscal Year	2012
	25-JUN-12	Funding Amount	221,447

State 55 - Wisconsin **Projects on the CSTIP withn this state are listed and subtotaled in this section**
Location F55437 - Sokaogon Chippewa Community **Covers that part of the reservation within the current state.**

		Phase	FY 2012 (\$)	FY 2013 (\$)	FY 2014 (\$)	FY 2015 (\$)	FY 2016 (\$)	Total
PCAS	F55437RM	CE	0	0	0	0	0	0
Class	O	CONS	0	0	0	0	0	0
Name	IRR ROAD MAINTENANCE PROJECT	PE	0	0	0	0	0	0
County	041 - Forest	Z	55,361	55,361	55,361	55,361	0	221,444
Project Type	PLANING	Total	55,361	55,361	55,361	55,361	0	221,444
Work Type	P10							
PCAS	F55437TP	Phase	FY 2012 (\$)	FY 2013 (\$)	FY 2014 (\$)	FY 2015 (\$)	FY 2016 (\$)	Total
Class	O	CE	0	0	0	0	0	0
Name	IRR TRANSPORTATION PLANNING PR	CONS	0	0	0	0	0	0
County	041 - Forest	PE	9,000	9,000	9,000	9,000	0	36,000
Project Type	PLANING	Z	0	0	0	0	0	0
Work Type	P9	Total	9,000	9,000	9,000	9,000	0	36,000
PCAS	F5570705	Phase	FY 2012 (\$)	FY 2013 (\$)	FY 2014 (\$)	FY 2015 (\$)	FY 2016 (\$)	Total
Class	R	CE	1,000	1,000	0	0	0	2,000
Name	BLACK LANE	CONS	1,000	1,000	0	0	0	2,000
County	041 - Forest	PE	0	0	0	0	0	0
Project Type	RECONS	Z	0	0	0	0	0	0
Work Type	7	Total	2,000	2,000	0	0	0	4,000

State Subtotal	221,447	231,361	224,361	228,361	0	905,530
-----------------------	---------	---------	---------	---------	---	---------



Indian Reservation Roads Programs Federal Lands Highway CSTIP Report

Tribal Transportation Program TIP



Entity Name F55437 - SOKAOGON CHIPPEWA COMMUNITY
 Program Class Code 651
 CSTIP Type TIP Fiscal Year 2013
 19-MAR-13 Funding Amount 226,882

State 55 - Wisconsin Projects on the CSTIP with this state are listed and subtotaled in this section
 Location F55437 - Sokaogon Chippewa Community Covers that part of the reservation within the current state.

PCAS	Class	Name	County	Project Type	Work Type	Phase	FY 2013 (\$)	FY 2014 (\$)	FY 2015 (\$)	FY 2016 (\$)	FY 2017 (\$)	Total
F5543701	R	JOHN K/DAISY/DANIEL ROADS	041 - Forest	RECONS	7	CE	1,000	0	0	0	0	1,000
						CONS	1,000	0	0	0	0	1,000
						PE	0	0	0	0	0	0
						Z	0	0	0	0	0	0
						Total	2,000	0	0	0	0	2,000
F5543702	R	POW WOW GROUNDS ROAD	041 - Forest	RECONS	7	CE	5,000	1,000	0	0	0	6,000
						CONS	105,000	1,000	0	0	0	106,000
						PE	9,000	0	0	0	0	9,000
						Z	0	0	0	0	0	0
						Total	119,000	2,000	0	0	0	121,000
F5543704	R	COMMUNITY DRIVE	041 - Forest	OVRLAY	7	CE	2,000	2,000	3,000	1,000	0	8,000
						CONS	26,162	15,000	80,000	1,000	0	122,162
						PE	7,000	2,000	0	0	0	9,000
						Z	0	0	0	0	0	0
						Total	35,162	19,000	83,000	2,000	0	139,162
F5543706	R	CEMETERY ROAD	041 - Forest	RECONS	7	CE	1,000	0	0	0	0	1,000
						CONS	1,000	0	0	0	0	1,000
						PE	0	0	0	0	0	0
						Z	0	0	0	0	0	0
						Total	2,000	0	0	0	0	2,000
F5543707	R	INDIAN SETTLEMENT	041 - Forest	RECONS	7	CE	0	0	1,000	10,000	0	11,000
						CONS	0	0	50,000	140,000	0	190,000
						PE	0	0	10,000	1,000	0	11,000
						Z	0	0	0	0	0	0
						Total	0	0	61,000	151,000	0	212,000
F55437RI	O	IRR ROAD INVENTORY PROJECT	041 - Forest	RECONS	P8	CE	0	0	0	0	0	0
						CONS	0	0	0	0	0	0
						PE	1,000	1,000	1,000	1,000	0	4,000
						Z	0	0	0	0	0	0
						Total	1,000	1,000	1,000	1,000	0	4,000



Indian Reservation Roads Programs

Federal Lands Highway

CSTIP Report

Tribal Transportation Program TIP



Entity Name	F55437 - SOKAOGON CHIPPEWA COMMUNITY		
Program Class Code	651		
CSTIP Type	TIP	Fiscal Year	2013
	19-MAR-13	Funding Amount	226,882

State 55 - Wisconsin **Projects on the CSTIP with this state are listed and subtotaled in this section**
Location F55437 - Sokaogon Chippewa Community **Covers that part of the reservation within the current state.**

		Phase	FY 2013 (\$)	FY 2014 (\$)	FY 2015 (\$)	FY 2016 (\$)	FY 2017 (\$)	Total
PCAS	F55437RM	CE	0	0	0	0	0	0
Class	O	CONS	0	0	0	0	0	0
Name	IRR ROAD MAINTENANCE PROJECT	PE	0	0	0	0	0	0
County	041 - Forest	Z	56,720	200,000	75,000	70,000	0	401,720
Project Type	PLANING	Total	56,720	200,000	75,000	70,000	0	401,720
Work Type	P10							
PCAS	F55437TP	CE	0	0	0	0	0	0
Class	O	CONS	0	0	0	0	0	0
Name	IRR TRANSPORTATION PLANNING PROJ	PE	9,000	9,000	9,000	9,000	0	36,000
County	041 - Forest	Z	0	0	0	0	0	0
Project Type	PLANING	Total	9,000	9,000	9,000	9,000	0	36,000
Work Type	P9							
PCAS	F5570705	CE	1,000	1,000	1,000	1,000	0	4,000
Class	R	CONS	1,000	1,000	1,000	1,000	0	4,000
Name	BLACK LANE	PE	0	0	0	0	0	0
County	041 - Forest	Z	0	0	0	0	0	0
Project Type	RECONS	Total	2,000	2,000	2,000	2,000	0	8,000
Work Type	7							
State Subtotal			226,882	233,000	231,000	235,000	0	925,882



Indian Reservation Roads Programs

Federal Lands Highway

CSTIP Report

Indian Reservation Roads Program TIP



Entity Name F55438 - STOCKBRIDGE-MUNSEE COMMUNITY
Program Class Code 31E
CSTIP Type TIP **Fiscal Year** 2012
 11-MAY-12 **Funding Amount** 774,600

State 55 - Wisconsin
Location F55438 - Stockbridge-Munsee Community

Projects on the CSTIP with this state are listed and subtotaled in this section
Covers that part of the reservation within the current state.

		Phase	FY 2012 (\$)	FY 2013 (\$)	FY 2014 (\$)	FY 2015 (\$)	FY 2016 (\$)	Total
PCAS	F5543802	CE	1,000	1,000	1,000	1,000	0	4,000
Class	R	CONS	1,000	1,000	10,000	1,000	0	13,000
Name	Murphy Road	PE	0	0	0	0	0	0
County	115 - Shawano	Z	1,000	1,000	10,000	1,000	0	13,000
Project Type	REHAB	Total	3,000	3,000	21,000	3,000	0	30,000
Work Type	7							
PCAS	F5543803	CE	1,000	5,000	1,000	1,000	0	8,000
Class	R	CONS	1,000	206,000	45,000	1,000	0	253,000
Name	Koan Tuk Drive	PE	2,000	25,000	0	0	0	27,000
County	115 - Shawano	Z	0	0	0	0	0	0
Project Type	RECONS	Total	4,000	236,000	46,000	2,000	0	288,000
Work Type	7							
PCAS	F5543804	CE	1,000	1,000	1,000	10,000	0	13,000
Class	R	CONS	1,000	1,060	19,660	255,060	0	276,780
Name	Taconic Roads	PE	2,000	2,000	2,000	21,000	0	27,000
County	115 - Shawano	Z	1,000	1,000	1,000	2,000	0	5,000
Project Type	RECONS	Total	5,000	5,060	23,660	288,060	0	321,780
Work Type	7							
PCAS	F5543805	CE	1,000	1,000	1,000	0	0	3,000
Class	R	CONS	20,000	1,000	350,000	1,000	0	372,000
Name	National Guard Road	PE	1,000	25,000	0	0	0	26,000
County	115 - Shawano	Z	0	0	5,000	1,000	0	6,000
Project Type	RECONS	Total	22,000	27,000	356,000	2,000	0	407,000
Work Type	7							
PCAS	F5543806	CE	1,000	5,000	1,000	1,000	0	8,000
Class	R	CONS	1,000	130,000	11,000	1,000	0	143,000
Name	Kooyi Kun Road	PE	2,000	45,000	0	0	0	47,000
County	115 - Shawano	Z	0	0	0	0	0	0
Project Type	RECONS	Total	4,000	180,000	12,000	2,000	0	198,000
Work Type	7							
PCAS	F5543807	CE	5,000	1,000	0	0	0	6,000
Class	R	CONS	60,000	1,000	0	0	0	61,000
Name	Ah Toh Wuk Circle South Addition	PE	11,000	2,000	0	0	0	13,000
County	115 - Shawano	Z	0	0	0	0	0	0
Project Type	RECONS	Total	76,000	4,000	0	0	0	80,000
Work Type	7							



Indian Reservation Roads Programs

Federal Lands Highway

CSTIP Report

Indian Reservation Roads Program TIP



Entity Name	F55438 - STOCKBRIDGE-MUNSEE COMMUNITY		
Program Class Code	31E		
CSTIP Type	TIP	Fiscal Year	2012
	11-MAY-12	Funding Amount	774,600

State 55 - Wisconsin **Projects on the CSTIP with this state are listed and subtotaled in this section**
Location F55438 - Stockbridge-Munsee Community **Covers that part of the reservation within the current state.**

		Phase	FY 2012 (\$)	FY 2013 (\$)	FY 2014 (\$)	FY 2015 (\$)	FY 2016 (\$)	Total
PCAS	F5543808	CE	0	0	1,000	5,000	0	6,000
Class	R	CONS	0	10,000	35,000	200,000	0	245,000
Name	Fairview Road	PE	2,000	2,000	15,000	2,000	0	21,000
County	115 - Shawano	Z	0	0	0	0	0	0
Project Type	RECONS	Total	2,000	12,000	51,000	207,000	0	272,000
Work Type	7							
PCAS	F5543809	CE	0	0	0	0	0	0
Class	R	CONS	0	0	0	0	0	0
Name	School House Road	PE	2,000	2,000	2,000	2,000	0	8,000
County	115 - Shawano	Z	0	0	0	0	0	0
Project Type	RECONS	Total	2,000	2,000	2,000	2,000	0	8,000
Work Type	7							
PCAS	F5543810	CE	1,000	1,000	1,000	5,000	0	8,000
Class	R	CONS	1,000	1,000	100,000	260,000	0	362,000
Name	West Healing Way Drive	PE	2,000	2,000	2,000	18,000	0	24,000
County	115 - Shawano	Z	0	0	0	0	0	0
Project Type	RECONS	Total	4,000	4,000	103,000	283,000	0	394,000
Work Type	7							
PCAS	F5543811	CE	0	0	1,000	1,000	0	2,000
Class	R	CONS	0	0	1,000	30,000	0	31,000
Name	Moccasin Lane	PE	0	0	2,000	4,000	0	6,000
County	115 - Shawano	Z	0	0	0	0	0	0
Project Type	RECONS	Total	0	0	4,000	35,000	0	39,000
Work Type	7							
PCAS	F5543812	CE	0	0	0	0	0	0
Class	R	CONS	0	0	0	1,000	0	1,000
Name	Valley Ridge Road	PE	0	0	0	1,000	0	1,000
County	115 - Shawano	Z	0	0	0	0	0	0
Project Type	REHAB	Total	0	0	0	2,000	0	2,000
Work Type	7							
PCAS	F55438C1	CE	20,000	20,000	11,000	0	0	51,000
Class	R	CONS	514,600	300,000	195,400	0	0	1,010,000
Name	County Road A Coop	PE	40,000	30,000	1,000	0	0	71,000
County	115 - Shawano	Z	0	0	0	0	0	0
Project Type	REHAB	Total	574,600	350,000	207,400	0	0	1,132,000
Work Type	7							



Indian Reservation Roads Programs

Federal Lands Highway

CSTIP Report

Indian Reservation Roads Program TIP



Entity Name	F55438 - STOCKBRIDGE-MUNSEE COMMUNITY		
Program Class Code	31E		
CSTIP Type	TIP	Fiscal Year	2012
	11-MAY-12	Funding Amount	774,600

State 55 - Wisconsin **Projects on the CSTIP with this state are listed and subtotaled in this section**
Location F55438 - Stockbridge-Munsee Community **Covers that part of the reservation within the current state.**

			FY 2012 (\$)	FY 2013 (\$)	FY 2014 (\$)	FY 2015 (\$)	FY 2016 (\$)	Total
PCAS	F55438C2	Phase						
Class	R	CE	10,000	1,000	0	0	0	11,000
Name	County Road G Coop	CONS	50,000	1,000	0	0	0	51,000
County	115 - Shawano	PE	2,000	1,000	0	0	0	3,000
Project Type	REHAB	Z	0	0	0	0	0	0
Work Type	7	Total	62,000	3,000	0	0	0	65,000
PCAS	F55438RI	Phase						
Class	O	CE	0	0	0	0	0	0
Name	IRR Inventory Project	CONS	0	0	0	0	0	0
County	115 - Shawano	PE	15,000	15,000	15,000	15,000	0	60,000
Project Type	PLANING	Z	0	0	0	0	0	0
Work Type	P9	Total	15,000	15,000	15,000	15,000	0	60,000
PCAS	F55438RM	Phase						
Class	O	CE	0	0	0	0	0	0
Name	IRR Maintenance Project	CONS	0	0	0	0	0	0
County	115 - Shawano	PE	0	0	0	0	0	0
Project Type	PLANING	Z	1,000	1,000	1,000	1,000	0	4,000
Work Type	P10	Total	1,000	1,000	1,000	1,000	0	4,000
PCAS	F55438TP	Phase						
Class	O	CE	0	0	0	0	0	0
Name	IRR Planning	CONS	0	0	0	0	0	0
County	115 - Shawano	PE	0	10,000	10,000	10,000	0	30,000
Project Type	PLANING	Z	0	0	0	0	0	0
Work Type	P9	Total	0	10,000	10,000	10,000	0	30,000

State Subtotal			774,600	852,060	852,060	852,060	0	3,330,780
-----------------------	--	--	---------	---------	---------	---------	---	-----------



Indian Reservation Roads Programs

Federal Lands Highway

CSTIP Report

Tribal Transportation Program TIP



Entity Name F55438 - STOCKBRIDGE-MUNSEE COMMUNITY
Program Class Code 651
CSTIP Type TIP **Fiscal Year** 2013
 19-MAR-13 **Funding Amount** 793,612

State 55 - Wisconsin **Projects on the CSTIP within this state are listed and subtotaled in this section**
Location F55438 - Stockbridge-Munsee Community **Covers that part of the reservation within the current state.**

		Phase	FY 2013 (\$)	FY 2014 (\$)	FY 2015 (\$)	FY 2016 (\$)	FY 2017 (\$)	Total
PCAS	F5543802	Phase						
Class	R	CE	0	10,000	0	0	0	10,000
Name	Murphy Road	CONS	0	10,000	0	0	0	10,000
County	115 - Shawano	PE	0	0	0	0	0	0
Project Type	REHAB	Z	0	1,000	0	0	0	1,000
Work Type	7	Total	0	21,000	0	0	0	21,000
PCAS	F5543803	Phase						
Class	R	CE	5,000	5,000	0	0	0	10,000
Name	Koan Tuk Drive	CONS	250,000	150,000	0	0	0	400,000
County	115 - Shawano	PE	25,000	5,000	0	0	0	30,000
Project Type	RECONS	Z	0	0	0	0	0	0
Work Type	7	Total	280,000	160,000	0	0	0	440,000
PCAS	F5543804	Phase						
Class	R	CE	0	0	10,000	0	0	10,000
Name	Taconic Roads	CONS	0	0	210,000	0	0	210,000
County	115 - Shawano	PE	0	0	21,000	0	0	21,000
Project Type	RECONS	Z	0	0	2,000	0	0	2,000
Work Type	7	Total	0	0	243,000	0	0	243,000
PCAS	F5543805	Phase						
Class	R	CE	0	5,000	0	0	0	5,000
Name	National Guard Road	CONS	0	350,000	0	0	0	350,000
County	115 - Shawano	PE	25,000	0	0	0	0	25,000
Project Type	RECONS	Z	0	1,000	0	0	0	1,000
Work Type	7	Total	25,000	356,000	0	0	0	381,000
PCAS	F5543806	Phase						
Class	R	CE	5,000	5,000	0	0	0	10,000
Name	Kooyi Kun Road	CONS	140,000	150,000	0	0	0	290,000
County	115 - Shawano	PE	45,000	5,000	0	0	0	50,000
Project Type	RECONS	Z	0	0	0	0	0	0
Work Type	7	Total	190,000	160,000	0	0	0	350,000
PCAS	F5543808	Phase						
Class	R	CE	0	0	5,000	0	0	5,000
Name	Fairview Road	CONS	0	0	250,000	0	0	250,000
County	115 - Shawano	PE	15,000	15,000	0	0	0	30,000
Project Type	RECONS	Z	0	0	0	0	0	0
Work Type	7	Total	15,000	15,000	255,000	0	0	285,000



Indian Reservation Roads Programs

Federal Lands Highway

CSTIP Report

Tribal Transportation Program TIP



Entity Name	F55438 - STOCKBRIDGE-MUNSEE COMMUNITY		
Program Class Code	651		
CSTIP Type	TIP	Fiscal Year	2013
	19-MAR-13	Funding Amount	793,612

State 55 - Wisconsin **Projects on the CSTIP with this state are listed and subtotaled in this section**
Location F55438 - Stockbridge-Munsee Community **Covers that part of the reservation within the current state.**

		Phase	FY 2013 (\$)	FY 2014 (\$)	FY 2015 (\$)	FY 2016 (\$)	FY 2017 (\$)	Total
PCAS	F5543809	CE	0	0	0	1,000	0	1,000
Class	R	CONS	0	0	0	460,000	0	460,000
Name	School House Road	PE	15,000	1,000	1,000	23,000	0	40,000
County	115 - Shawano	Z	0	0	0	0	0	0
Project Type	RECONS	Total	15,000	1,000	1,000	484,000	0	501,000
Work Type	7							
PCAS	F5543810	CE	0	0	5,000	0	0	5,000
Class	R	CONS	0	0	260,000	0	0	260,000
Name	West Healing Way Drive	PE	0	0	18,000	0	0	18,000
County	115 - Shawano	Z	0	0	0	0	0	0
Project Type	RECONS	Total	0	0	283,000	0	0	283,000
Work Type	7							
PCAS	F5543811	CE	0	0	1,000	0	0	1,000
Class	R	CONS	0	0	30,000	0	0	30,000
Name	Moccasin Lane	PE	0	0	4,000	0	0	4,000
County	115 - Shawano	Z	0	0	0	0	0	0
Project Type	RECONS	Total	0	0	35,000	0	0	35,000
Work Type	7							
PCAS	F5543812	CE	0	0	0	2,000	0	2,000
Class	R	CONS	0	0	0	260,000	0	260,000
Name	Valley Ridge Road	PE	0	0	0	6,000	0	6,000
County	115 - Shawano	Z	0	0	0	0	0	0
Project Type	REHAB	Total	0	0	0	268,000	0	268,000
Work Type	7							
PCAS	F55438C1	CE	7,500	0	0	0	0	7,500
Class	R	CONS	223,612	0	0	0	0	223,612
Name	County Road A Coop	PE	12,500	0	0	0	0	12,500
County	115 - Shawano	Z	0	0	0	0	0	0
Project Type	REHAB	Total	243,612	0	0	0	0	243,612
Work Type	7							
PCAS	F55438RI	CE	0	0	0	0	0	0
Class	O	CONS	0	0	0	0	0	0
Name	IRR Inventory Project	PE	5,000	5,000	5,000	5,000	0	20,000
County	115 - Shawano	Z	0	0	0	0	0	0
Project Type	PLANING	Total	5,000	5,000	5,000	5,000	0	20,000
Work Type	P9							



Indian Reservation Roads Programs

Federal Lands Highway

CSTIP Report

Tribal Transportation Program TIP



Entity Name	F55438 - STOCKBRIDGE-MUNSEE COMMUNITY		
Program Class Code	651		
CSTIP Type	TIP	Fiscal Year	2013
	19-MAR-13	Funding Amount	793,612

State 55 - Wisconsin **Projects on the CSTIP with this state are listed and subtotaled in this section**
Location F55438 - Stockbridge-Munsee Community **Covers that part of the reservation within the current state.**

		Phase	FY 2013 (\$)	FY 2014 (\$)	FY 2015 (\$)	FY 2016 (\$)	FY 2017 (\$)	Total
PCAS	F55438RM	CE	0	0	0	0	0	0
Class	O	CONS	0	0	0	0	0	0
Name	IRR Maintenance Project	PE	0	0	0	0	0	0
County	115 - Shawano	Z	10,000	10,000	10,000	10,000	0	40,000
Project Type	PLANING	Total	10,000	10,000	10,000	10,000	0	40,000
Work Type	P10							
PCAS	F55438TP	Phase	FY 2013 (\$)	FY 2014 (\$)	FY 2015 (\$)	FY 2016 (\$)	FY 2017 (\$)	Total
Class	O	CE	0	0	0	0	0	0
Name	IRR Planning	CONS	0	0	0	0	0	0
County	115 - Shawano	PE	10,000	10,000	10,000	10,000	0	40,000
Project Type	PLANING	Z	0	0	0	0	0	0
Work Type	P9	Total	10,000	10,000	10,000	10,000	0	40,000

State Subtotal	793,612	738,000	842,000	777,000	0	3,150,612
-----------------------	---------	---------	---------	---------	---	-----------



Indian Reservation Roads Programs

Federal Lands Highway

CSTIP Report

Indian Reservation Roads Program TIP



Entity Name	F55439 - Ho-Chunk Nation		
Program Class Code	31E		
CSTIP Type	TIP	Fiscal Year	2012
	16-APR-12	Funding Amount	7,929,925

State 55 - Wisconsin
Location F55439 - Ho-Chunk Nation

Projects on the CSTIP with this state are listed and subtotaled in this section
Covers that part of the reservation within the current state.

		Phase	FY 2012 (\$)	FY 2013 (\$)	FY 2014 (\$)	FY 2015 (\$)	FY 2016 (\$)	Total
PCAS	F5543902	Phase						
Class	R	CE	10,000	5,000	0	0	0	15,000
Name	Lonetree Lane	CONS	25,000	10,000	0	0	0	35,000
County	141 - Wood	PE	0	0	0	0	0	0
Project Type	REHAB	Z	0	0	0	0	0	0
Work Type	7	Total	35,000	15,000	0	0	0	50,000
PCAS	F5543903	Phase						
Class	R	CE	20,000	1,000	0	0	0	21,000
Name	Winneshiek Property	CONS	500,000	10,000	0	0	0	510,000
County	053 - Jackson	PE	22,000	1,000	0	0	0	23,000
Project Type	NEWCON	Z	0	0	0	0	0	0
Work Type	7	Total	542,000	12,000	0	0	0	554,000
PCAS	F5543904	Phase						
Class	R	CE	0	0	10,000	5,000	0	15,000
Name	Nine Eagles	CONS	0	0	250,000	10,000	0	260,000
County	057 - Juneau	PE	0	0	29,000	0	0	29,000
Project Type	NEWCON	Z	0	0	0	0	0	0
Work Type	7	Total	0	0	289,000	15,000	0	304,000
PCAS	F5543905	Phase						
Class	R	CE	2,000	1,000	0	0	0	3,000
Name	Kingsley Bend	CONS	10,000	1,000	0	0	0	11,000
County	021 - Columbia	PE	0	0	0	0	0	0
Project Type	REHAB	Z	0	0	0	0	0	0
Work Type	7	Total	12,000	2,000	0	0	0	14,000
PCAS	F5543906	Phase						
Class	R	CE	0	0	0	0	0	0
Name	BRF Credit Union	CONS	0	0	0	0	0	0
County	053 - Jackson	PE	0	0	1,000	1,000	0	2,000
Project Type	RECONS	Z	0	0	0	0	0	0
Work Type	7	Total	0	0	1,000	1,000	0	2,000
PCAS	F5543907	Phase						
Class	R	CE	0	0	0	0	0	0
Name	Dombeck Property	CONS	0	0	0	0	0	0
County	057 - Juneau	PE	0	0	2,000	2,000	0	4,000
Project Type	NEWCON	Z	0	0	0	0	0	0
Work Type	7	Total	0	0	2,000	2,000	0	4,000



Indian Reservation Roads Programs

Federal Lands Highway

CSTIP Report

Indian Reservation Roads Program TIP



Entity Name	F55439 - Ho-Chunk Nation		
Program Class Code	31E		
CSTIP Type	TIP	Fiscal Year	2012
	16-APR-12	Funding Amount	7,929,925

State 55 - Wisconsin **Projects on the CSTIP with this state are listed and subtotaled in this section**
Location F55439 - Ho-Chunk Nation **Covers that part of the reservation within the current state.**

			FY 2012 (\$)	FY 2013 (\$)	FY 2014 (\$)	FY 2015 (\$)	FY 2016 (\$)	Total
PCAS	F5543908	Phase						
Class	R	CE	0	0	0	0	0	0
Name	Rockland Property	CONS	0	0	0	0	0	0
County	063 - La Crosse	PE	0	0	2,000	2,000	0	4,000
Project Type	NEWCON	Z	0	0	0	0	0	0
Work Type	7	Total	0	0	2,000	2,000	0	4,000
PCAS	F5543910	Phase						
Class	R	CE	15,000	5,000	0	0	0	20,000
Name	Allen Property	CONS	350,000	10,000	0	0	0	360,000
County	111 - Sauk	PE	22,000	1,000	0	0	0	23,000
Project Type	REHAB	Z	0	0	0	0	0	0
Work Type	7	Total	387,000	16,000	0	0	0	403,000
PCAS	F5543911	Phase						
Class	R	CE	0	0	0	0	0	0
Name	Bear Trap Lane	CONS	0	0	0	0	0	0
County	053 - Jackson	PE	0	0	0	7,000	0	7,000
Project Type	RECONS	Z	0	0	0	0	0	0
Work Type	7	Total	0	0	0	7,000	0	7,000
PCAS	F5543915	Phase						
Class	R	CE	0	0	0	0	0	0
Name	Four Winds Project	CONS	0	0	0	0	0	0
County	053 - Jackson	PE	1,000	0	0	5,000	0	6,000
Project Type	RECONS	Z	0	0	0	0	0	0
Work Type	7	Total	1,000	0	0	5,000	0	6,000
PCAS	F5543918	Phase						
Class	R	CE	5,000	5,000	1,000	0	0	11,000
Name	Low Cloud Roads	CONS	1,000	1,000	0	0	0	2,000
County	053 - Jackson	PE	20,000	3,000	0	0	0	23,000
Project Type	REHAB	Z	1,000	1,000	1,000	0	0	3,000
Work Type	7	Total	27,000	10,000	2,000	0	0	39,000
PCAS	F5543919	Phase						
Class	R	CE	0	0	5,000	1,000	0	6,000
Name	Tower Road	CONS	0	0	110,000	1,000	0	111,000
County	111 - Sauk	PE	0	2,000	12,000	0	0	14,000
Project Type	NEWCON	Z	0	0	0	0	0	0
Work Type	7	Total	0	2,000	127,000	2,000	0	131,000



Indian Reservation Roads Programs

Federal Lands Highway

CSTIP Report

Indian Reservation Roads Program TIP



Entity Name	F55439 - Ho-Chunk Nation		
Program Class Code	31E		
CSTIP Type	TIP	Fiscal Year	2012
	16-APR-12	Funding Amount	7,929,925

State 55 - Wisconsin
Location F55439 - Ho-Chunk Nation

Projects on the CSTIP with this state are listed and subtotaled in this section
Covers that part of the reservation within the current state.

		Phase	FY 2012 (\$)	FY 2013 (\$)	FY 2014 (\$)	FY 2015 (\$)	FY 2016 (\$)	Total
PCAS	F5543921	Phase						
Class	R	CE	1,000	0	0	0	0	1,000
Name	Brockway Road	CONS	10,000	0	0	0	0	10,000
County	053 - Jackson	PE	0	0	0	0	0	0
Project Type	RECONS	Z	0	0	0	0	0	0
Work Type	7	Total	11,000	0	0	0	0	11,000
PCAS	F5543922	Phase						
Class	R	CE	5,000	1,000	0	0	0	6,000
Name	Kickapoo Trail	CONS	10,000	1,000	0	0	0	11,000
County	123 - Vernon	PE	5,000	0	0	0	0	5,000
Project Type	RECONS	Z	0	0	0	0	0	0
Work Type	3	Total	20,000	2,000	0	0	0	22,000
PCAS	F5543923	Phase						
Class	R	CE	1,000	1,000	0	0	0	2,000
Name	STH 54 Frontage Road	CONS	1,000	1,000	0	0	0	2,000
County	053 - Jackson	PE	1,000	1,000	0	0	0	2,000
Project Type	RECONS	Z	0	0	0	0	0	0
Work Type	7	Total	3,000	3,000	0	0	0	6,000
PCAS	F5543924	Phase						
Class	R	CE	1,000	1,000	0	0	0	2,000
Name	William Sam Property	CONS	1,000	1,000	0	0	0	2,000
County	053 - Jackson	PE	0	0	0	0	0	0
Project Type	NEWCON	Z	0	0	0	0	0	0
Work Type	7	Total	2,000	2,000	0	0	0	4,000
PCAS	F5543925	Phase						
Class	R	CE	10,000	1,000	0	0	0	11,000
Name	Freedom Road	CONS	10,000	1,000	0	0	0	11,000
County	081 - Monroe	PE	8,000	0	0	0	0	8,000
Project Type	RECONS	Z	0	0	0	0	0	0
Work Type	7	Total	28,000	2,000	0	0	0	30,000
PCAS	F5543926	Phase						
Class	R	CE	3,000	1,000	0	0	0	4,000
Name	Eureka Road	CONS	10,000	1,000	0	0	0	11,000
County	081 - Monroe	PE	5,000	0	0	0	0	5,000
Project Type	RECONS	Z	0	0	0	0	0	0
Work Type	7	Total	18,000	2,000	0	0	0	20,000



Indian Reservation Roads Programs

Federal Lands Highway

CSTIP Report

Indian Reservation Roads Program TIP



Entity Name	F55439 - Ho-Chunk Nation		
Program Class Code	31E		
CSTIP Type	TIP	Fiscal Year	2012
	16-APR-12	Funding Amount	7,929,925

State 55 - Wisconsin
Location F55439 - Ho-Chunk Nation

Projects on the CSTIP within this state are listed and subtotaled in this section
Covers that part of the reservation within the current state.

			FY 2012 (\$)	FY 2013 (\$)	FY 2014 (\$)	FY 2015 (\$)	FY 2016 (\$)	
PCAS	F5543927	Phase						Total
Class	R	CE	10,000	5,000	1,000	0	0	16,000
Name	Swallow Development	CONS	270,000	10,000	1,000	0	0	281,000
County	053 - Jackson	PE	35,000	0	1,000	0	0	36,000
Project Type	NEWCON	Z	0	0	0	0	0	0
Work Type	7	Total	315,000	15,000	3,000	0	0	333,000
PCAS	F5543928	Phase						Total
Class	R	CE	5,000	1,000	0	0	0	6,000
Name	Hemlock Road	CONS	5,000	1,000	0	0	0	6,000
County	081 - Monroe	PE	5,000	1,000	0	0	0	6,000
Project Type	RECONS	Z	0	0	0	0	0	0
Work Type	7	Total	15,000	3,000	0	0	0	18,000
PCAS	F5543929	Phase						Total
Class	R	CE	5,000	1,000	0	0	0	6,000
Name	Heisel Road	CONS	5,000	1,000	0	0	0	6,000
County	081 - Monroe	PE	5,000	1,000	0	0	0	6,000
Project Type	RECONS	Z	0	0	0	0	0	0
Work Type	7	Total	15,000	3,000	0	0	0	18,000
PCAS	F5543931	Phase						Total
Class	R	CE	1,000	0	0	0	0	1,000
Name	West Bauer Road	CONS	1,000	1,000	0	0	0	2,000
County	053 - Jackson	PE	0	0	0	0	0	0
Project Type	RECONS	Z	0	0	0	0	0	0
Work Type	7	Total	2,000	1,000	0	0	0	3,000
PCAS	F5543932	Phase						Total
Class	R	CE	1,000	0	0	0	0	1,000
Name	Castle Mound Road	CONS	1,000	1,000	0	0	0	2,000
County	053 - Jackson	PE	0	0	0	0	0	0
Project Type	RECONS	Z	0	0	0	0	0	0
Work Type	7	Total	2,000	1,000	0	0	0	3,000
PCAS	F5543933	Phase						Total
Class	R	CE	0	0	0	0	5,000	5,000
Name	Blue Wing Cemetery	CONS	0	0	0	0	110,000	110,000
County	081 - Monroe	PE	0	0	0	2,000	20,000	22,000
Project Type	RECONS	Z	0	0	0	0	0	0
Work Type	7	Total	0	0	0	2,000	135,000	137,000



Indian Reservation Roads Programs Federal Lands Highway CSTIP Report

Indian Reservation Roads Program TIP



Entity Name	F55439 - Ho-Chunk Nation		
Program Class Code	31E		
CSTIP Type	TIP	Fiscal Year	2012
	16-APR-12	Funding Amount	7,929,925

State 55 - Wisconsin **Projects on the CSTIP within this state are listed and subtotaled in this section**
Location F55439 - Ho-Chunk Nation **Covers that part of the reservation within the current state.**

			FY 2012 (\$)	FY 2013 (\$)	FY 2014 (\$)	FY 2015 (\$)	FY 2016 (\$)	Total
PCAS	F5543934	Phase						
Class	R	CE	1,000	1,000	0	0	0	2,000
Name	CTH M - Shawano County	CONS	1,000	1,000	0	0	0	2,000
County	115 - Shawano	PE	0	0	0	0	0	0
Project Type	RECONS	Z	0	0	0	0	0	0
Work Type	7	Total	2,000	2,000	0	0	0	4,000
PCAS	F5543935	Phase						
Class	R	CE	1,000	1,000	0	0	0	2,000
Name	CTH O - Clark County	CONS	1,000	1,000	0	0	0	2,000
County	019 - Clark	PE	0	0	0	0	0	0
Project Type	RECONS	Z	0	0	0	0	0	0
Work Type	7	Total	2,000	2,000	0	0	0	4,000
PCAS	F5543940	Phase						
Class	R	CE	0	0	1,000	1,000	0	2,000
Name	Whirling Thunder	CONS	0	0	1,000	1,000	0	2,000
County	081 - Monroe	PE	0	4,000	0	0	0	4,000
Project Type	RECONS	Z	0	0	0	0	0	0
Work Type	7	Total	0	4,000	2,000	2,000	0	8,000
PCAS	F5543941	Phase						
Class	R	CE	1,000	0	0	0	0	1,000
Name	Crocketts Road	CONS	1,000	0	0	0	0	1,000
County	057 - Juneau	PE	1,000	0	0	0	0	1,000
Project Type	RECONS	Z	0	0	0	0	0	0
Work Type	7	Total	3,000	0	0	0	0	3,000
PCAS	F5543943	Phase						
Class	R	CE	0	0	50,000	10,000	0	60,000
Name	Fern Dell Road	CONS	0	0	650,000	10,000	0	660,000
County	111 - Sauk	PE	0	2,000	55,000	0	0	57,000
Project Type	RECONS	Z	0	0	0	0	0	0
Work Type	7	Total	0	2,000	755,000	20,000	0	777,000
PCAS	F5543944	Phase						
Class	R	CE	0	0	0	0	0	0
Name	White Otter Road	CONS	0	0	0	0	0	0
County	057 - Juneau	PE	1,000	1,000	0	0	0	2,000
Project Type	RECONS	Z	0	0	0	0	0	0
Work Type	7	Total	1,000	1,000	0	0	0	2,000



Indian Reservation Roads Programs Federal Lands Highway CSTIP Report

Indian Reservation Roads Program TIP



Entity Name	F55439 - Ho-Chunk Nation		
Program Class Code	31E		
CSTIP Type	TIP	Fiscal Year	2012
	16-APR-12	Funding Amount	7,929,925

State 55 - Wisconsin
Location F55439 - Ho-Chunk Nation

**Projects on the CSTIP with this state are listed and subtotaled in this section
Covers that part of the reservation within the current state.**

		Phase	FY 2012 (\$)	FY 2013 (\$)	FY 2014 (\$)	FY 2015 (\$)	FY 2016 (\$)	Total
PCAS	F5543945	CE	5,000	1,000	0	0	0	6,000
Class	R	CONS	500,000	1,000	0	0	0	501,000
Name	CTH C - Adams County	PE	0	0	0	0	0	0
County	001 - Adams	Z	0	0	0	0	0	0
Project Type	RECONS	Total	505,000	2,000	0	0	0	507,000
Work Type	7							
PCAS	F5543946	CE	10,000	1,000	0	0	0	11,000
Class	R	CONS	200,000	1,000	0	0	0	201,000
Name	Pow Wow Road	PE	20,000	1,000	0	0	0	21,000
County	111 - Sauk	Z	0	0	0	0	0	0
Project Type	RECONS	Total	230,000	3,000	0	0	0	233,000
Work Type	7							
PCAS	F5543947	CE	0	10,000	1,000	0	0	11,000
Class	R	CONS	0	500,000	1,000	0	0	501,000
Name	CTH O - Juneau County	PE	2,000	0	1,000	0	0	3,000
County	057 - Juneau	Z	0	0	0	0	0	0
Project Type	RECONS	Total	2,000	510,000	3,000	0	0	515,000
Work Type	7							
PCAS	F5543948	CE	0	0	10,000	1,000	0	11,000
Class	R	CONS	0	0	500,000	1,000	0	501,000
Name	CTH H - Sauk County	PE	0	0	0	0	0	0
County	111 - Sauk	Z	0	0	0	0	0	0
Project Type	RECONS	Total	0	0	510,000	2,000	0	512,000
Work Type	7							
PCAS	F5543949	CE	0	0	0	1,000	0	1,000
Class	R	CONS	0	0	0	1,000	0	1,000
Name	CTH Q - Wood County	PE	0	0	0	0	0	0
County	141 - Wood	Z	0	0	0	0	0	0
Project Type	RECONS	Total	0	0	0	2,000	0	2,000
Work Type	7							
PCAS	F5543950	CE	0	25,000	1,000	25,000	0	51,000
Class	R	CONS	0	1,400,000	1,000	1,400,000	0	2,801,000
Name	Wazee North and South	PE	4,000	41,000	0	81,000	0	126,000
County	053 - Jackson	Z	0	0	0	0	0	0
Project Type	NEWCON	Total	4,000	1,466,000	2,000	1,506,000	0	2,978,000
Work Type	7							



Indian Reservation Roads Programs

Federal Lands Highway

CSTIP Report

Indian Reservation Roads Program TIP



Entity Name	F55439 - Ho-Chunk Nation		
Program Class Code	31E		
CSTIP Type	TIP	Fiscal Year	2012
	16-APR-12	Funding Amount	7,929,925

State 55 - Wisconsin **Projects on the CSTIP with this state are listed and subtotaled in this section**
Location F55439 - Ho-Chunk Nation **Covers that part of the reservation within the current state.**

		Phase	FY 2012 (\$)	FY 2013 (\$)	FY 2014 (\$)	FY 2015 (\$)	FY 2016 (\$)	Total
PCAS	F5543951	Phase						
Class	R	CE	1,000	0	0	0	0	1,000
Name	La Grange Hills	CONS	1,000	0	0	0	0	1,000
County	081 - Monroe	PE	0	0	0	0	0	0
Project Type	RECONS	Z	0	0	0	0	0	0
Work Type	7	Total	2,000	0	0	0	0	2,000
PCAS	F5543952	Phase						
Class	R	CE	0	10,000	1,000	0	0	11,000
Name	Little Blackhawk	CONS	0	500,000	1,000	0	0	501,000
County	053 - Jackson	PE	4,000	39,000	0	0	0	43,000
Project Type	NEWCON	Z	0	0	0	0	0	0
Work Type	7	Total	4,000	549,000	2,000	0	0	555,000
PCAS	F5543953	Phase						
Class	B	CE	5,000	1,000	0	0	0	6,000
Name	Bottom Road Phase III	CONS	10,000	1,000	0	0	0	11,000
County	053 - Jackson	PE	13,000	1,000	0	0	0	14,000
Project Type	REPLACE	Z	0	0	0	0	0	0
Work Type	B10	Total	28,000	3,000	0	0	0	31,000
PCAS	F5543954	Phase						
Class	R	CE	5,000	1,000	0	0	0	6,000
Name	CTH K, Jackson County	CONS	10,000	1,000	0	0	0	11,000
County	053 - Jackson	PE	0	0	0	0	0	0
Project Type	RECONS	Z	0	0	0	0	0	0
Work Type	7	Total	15,000	2,000	0	0	0	17,000
PCAS	F5543955	Phase						
Class	O	CE	5,000	1,000	0	0	0	6,000
Name	Ho-Chunk Madison Parking Lot	CONS	10,000	1,000	0	0	0	11,000
County	025 - Dane	PE	2,000	0	0	0	0	2,000
Project Type	RECONS	Z	0	0	0	0	0	0
Work Type	7	Total	17,000	2,000	0	0	0	19,000
PCAS	F5543956	Phase						
Class	O	CE	1,000	1,000	0	0	0	2,000
Name	House of Wellness Parking Lot	CONS	10,000	1,000	0	0	0	11,000
County	111 - Sauk	PE	2,000	0	0	0	0	2,000
Project Type	REHAB	Z	0	0	0	0	0	0
Work Type	7	Total	13,000	2,000	0	0	0	15,000



Indian Reservation Roads Programs

Federal Lands Highway

CSTIP Report

Indian Reservation Roads Program TIP



Entity Name	F55439 - Ho-Chunk Nation		
Program Class Code	31E		
CSTIP Type	TIP	Fiscal Year	2012
	16-APR-12	Funding Amount	7,929,925

State 55 - Wisconsin **Projects on the CSTIP withn this state are listed and subtotaled in this section**
Location F55439 - Ho-Chunk Nation **Covers that part of the reservation within the current state.**

PCAS	Class	Name	County	Project Type	Work Type	Phase	FY 2012 (\$)	FY 2013 (\$)	FY 2014 (\$)	FY 2015 (\$)	FY 2016 (\$)	Total
F5543957	O	Tribal Executive Parking Lot	053 - Jackson	REHAB	7	CE	1,000	0	0	0	0	1,000
						CONS	1,000	1,000	0	0	0	2,000
						PE	1,000	0	0	0	0	1,000
						Z	0	0	0	0	0	0
						Total	3,000	1,000	0	0	0	4,000
F5543960	R	Kale Road	081 - Monroe	RECONS	7	CE	1,000	0	0	0	0	1,000
						CONS	1,000	1,000	0	0	0	2,000
						PE	1,000	0	0	0	0	1,000
						Z	0	0	0	0	0	0
						Total	3,000	1,000	0	0	0	4,000
F5543961	R	CTH G - Juneau County/Wood County C	141 - Wood	RECONS	7	CE	5,000	1,000	0	0	0	6,000
						CONS	600,000	1,000	0	0	0	601,000
						PE	0	0	0	0	0	0
						Z	0	0	0	0	0	0
						Total	605,000	2,000	0	0	0	607,000
F5543963	R	Witt-Bern Town Line Road	115 - Shawano	RECONS	7	CE	0	0	0	10,000	0	10,000
						CONS	0	0	1,000	350,000	0	351,000
						PE	0	0	1,000	24,000	0	25,000
						Z	0	0	0	0	0	0
						Total	0	0	2,000	384,000	0	386,000
F5543964	R	Kubina Property	053 - Jackson	NEWCON	7	CE	0	10,000	1,000	0	0	11,000
						CONS	0	165,000	1,000	0	0	166,000
						PE	1,000	22,000	0	0	0	23,000
						Z	0	0	0	0	0	0
						Total	1,000	197,000	2,000	0	0	200,000
F5543965	R	Taima Lane, Town of Lyndon	057 - Juneau	RECONS	7	CE	0	0	1,000	1,000	0	2,000
						CONS	0	1,000	1,000	1,000	0	3,000
						PE	0	1,000	4,000	1,000	0	6,000
						Z	0	0	0	0	0	0
						Total	0	2,000	6,000	3,000	0	11,000



Indian Reservation Roads Programs

Federal Lands Highway

CSTIP Report

Indian Reservation Roads Program TIP



Entity Name	F55439 - Ho-Chunk Nation		
Program Class Code	31E		
CSTIP Type	TIP	Fiscal Year	2012
	16-APR-12	Funding Amount	7,929,925

State 55 - Wisconsin **Projects on the CSTIP withn this state are listed and subtotaled in this section**
Location F55439 - Ho-Chunk Nation **Covers that part of the reservation within the current state.**

		Phase	FY 2012 (\$)	FY 2013 (\$)	FY 2014 (\$)	FY 2015 (\$)	FY 2016 (\$)	Total
PCAS	F5543966	CE	0	5,000	1,000	0	0	6,000
Class	R	CONS	0	135,000	1,000	0	0	136,000
Name	Wittenberg Youth Center Road	PE	2,000	80,000	1,000	0	0	83,000
County	115 - Shawano	Z	0	0	0	0	0	0
Project Type	NEWCON	Total	2,000	220,000	3,000	0	0	225,000
Work Type	7							
PCAS	F5543967	CE	0	0	10,000	1,000	0	11,000
Class	R	CONS	0	1,000	1,000	1,000	0	3,000
Name	Dolphin Road w/bridge	PE	0	1,000	5,000	1,000	0	7,000
County	081 - Monroe	Z	0	0	0	0	0	0
Project Type	RECONS	Total	0	2,000	16,000	3,000	0	21,000
Work Type	7							
PCAS	F5543969	CE	0	0	0	10,000	0	10,000
Class	R	CONS	0	0	1,000	500,000	0	501,000
Name	CTH P, Jackson County COOP	PE	0	0	0	0	0	0
County	053 - Jackson	Z	0	0	0	0	0	0
Project Type	RECONS	Total	0	0	1,000	510,000	0	511,000
Work Type	7							
PCAS	F5543970	CE	0	0	0	1,000	0	1,000
Class	R	CONS	0	0	1,000	1,000	0	2,000
Name	CTH A, Monroe County COOP	PE	0	0	0	0	0	0
County	081 - Monroe	Z	0	0	0	0	0	0
Project Type	RECONS	Total	0	0	1,000	2,000	0	3,000
Work Type	7							
PCAS	F5543971	CE	0	0	10,000	1,000	0	11,000
Class	R	CONS	0	1,000	500,000	1,000	0	502,000
Name	Wildcat Spangler Road	PE	0	1,000	29,000	0	0	30,000
County	053 - Jackson	Z	0	0	0	0	0	0
Project Type	RECONS	Total	0	2,000	539,000	2,000	0	543,000
Work Type	3							
PCAS	F5543972	CE	0	10,000	0	0	0	10,000
Class	R	CONS	1,000	300,000	0	0	0	301,000
Name	Clark Avenue	PE	20,000	24,000	0	0	0	44,000
County	019 - Clark	Z	0	0	0	0	0	0
Project Type	RECONS	Total	21,000	334,000	0	0	0	355,000
Work Type	3							



Indian Reservation Roads Programs

Federal Lands Highway

CSTIP Report

Indian Reservation Roads Program TIP



Entity Name	F55439 - Ho-Chunk Nation		
Program Class Code	31E		
CSTIP Type	TIP	Fiscal Year	2012
	16-APR-12	Funding Amount	7,929,925

State 55 - Wisconsin **Projects on the CSTIP withn this state are listed and subtotaled in this section**
Location F55439 - Ho-Chunk Nation **Covers that part of the reservation within the current state.**

PCAS	Class	Name	County	Project Type	Work Type	Phase	FY 2012 (\$)	FY 2013 (\$)	FY 2014 (\$)	FY 2015 (\$)	FY 2016 (\$)	Total
F5543973	B	CTH C Bridge, Crawford County COOP	023 - Crawford	BRIDGE	B10	CE	5,000	1,000	0	0	0	6,000
						CONS	400,000	1,000	0	0	0	401,000
						PE	0	0	0	0	0	0
						Z	0	0	0	0	0	0
						Total	405,000	2,000	0	0	0	407,000
F5543974	O	Ho-Chunk Black River Falls Parking Lot	053 - Jackson	REHAB	7	CE	10,000	1,000	0	0	0	11,000
						CONS	600,000	1,000	0	0	0	601,000
						PE	20,000	1,000	0	0	0	21,000
						Z	0	0	0	0	0	0
						Total	630,000	3,000	0	0	0	633,000
F5543975	O	Ho-Chunk Wisconsin Dells Parking Lot	111 - Sauk	REHAB	7	CE	10,000	1,000	0	0	0	11,000
						CONS	1,000,000	1,000	0	0	0	1,001,000
						PE	20,000	0	0	0	0	20,000
						Z	0	0	0	0	0	0
						Total	1,030,000	2,000	0	0	0	1,032,000
F5543976	O	Ho-Chunk Nekoosa Parking Lot	141 - Wood	REHAB	7	CE	10,000	1,000	0	0	0	11,000
						CONS	550,000	1,000	0	0	0	551,000
						PE	15,000	1,000	0	0	0	16,000
						Z	0	0	0	0	0	0
						Total	575,000	3,000	0	0	0	578,000
F5543977	R	Wazee Road Facility	053 - Jackson	NEWCON	7	CE	0	5,000	1,000	0	0	6,000
						CONS	0	200,000	1,000	0	0	201,000
						PE	1,000	27,000	0	0	0	28,000
						Z	0	0	0	0	0	0
						Total	1,000	232,000	2,000	0	0	235,000
F5543978	R	CTH M, Shawano County COOP (Tigerto)	115 - Shawano	RECONS	7	CE	5,000	1,000	0	0	0	6,000
						CONS	475,000	1,000	0	0	0	476,000
						PE	0	0	0	0	0	0
						Z	0	0	0	0	0	0
						Total	480,000	2,000	0	0	0	482,000



Indian Reservation Roads Programs

Federal Lands Highway

CSTIP Report

Indian Reservation Roads Program TIP



Entity Name	F55439 - Ho-Chunk Nation		
Program Class Code	31E		
CSTIP Type	TIP	Fiscal Year	2012
	16-APR-12	Funding Amount	7,929,925

State 55 - Wisconsin **Projects on the CSTIP within this state are listed and subtotaled in this section**
Location F55439 - Ho-Chunk Nation **Covers that part of the reservation within the current state.**

			FY 2012 (\$)	FY 2013 (\$)	FY 2014 (\$)	FY 2015 (\$)	FY 2016 (\$)	Total
PCAS	F55439C2	Phase						
Class	R	CE	0	0	0	0	0	0
Name	Meadowlark Road	CONS	0	0	0	0	0	0
County	115 - Shawano	PE	0	1,000	1,000	1,000	0	3,000
Project Type	RECONS	Z	0	0	0	0	0	0
Work Type	7	Total	0	1,000	1,000	1,000	0	3,000
PCAS	F55439C4	Phase						
Class	R	CE	0	0	0	0	0	0
Name	Reedsburg Road	CONS	0	0	0	0	0	0
County	111 - Sauk	PE	0	0	1,000	1,000	0	2,000
Project Type	REHAB	Z	0	0	0	0	0	0
Work Type	7	Total	0	0	1,000	1,000	0	2,000
PCAS	F55439D1	Phase						
Class	R	CE	1,000	1,000	0	0	0	2,000
Name	CTH G - Wood County	CONS	1,000	1,000	0	0	0	2,000
County	141 - Wood	PE	0	0	0	0	0	0
Project Type	RECONS	Z	0	0	0	0	0	0
Work Type	7	Total	2,000	2,000	0	0	0	4,000
PCAS	F55439D2	Phase						
Class	R	CE	1,000	1,000	0	0	0	2,000
Name	CTH Q - Shawano County	CONS	1,000	1,000	0	0	0	2,000
County	115 - Shawano	PE	0	0	0	0	0	0
Project Type	REHAB	Z	0	0	0	0	0	0
Work Type	7	Total	2,000	2,000	0	0	0	4,000
PCAS	F55439D4	Phase						
Class	R	CE	0	10,000	5,000	10,000	0	25,000
Name	Mo Ra Je Ga Road	CONS	0	400,000	10,000	500,000	0	910,000
County	115 - Shawano	PE	1,000	14,000	0	14,000	0	29,000
Project Type	RECONS	Z	0	0	0	0	0	0
Work Type	7	Total	1,000	424,000	15,000	524,000	0	964,000
PCAS	F55439D5	Phase						
Class	R	CE	5,000	5,000	0	0	0	10,000
Name	Robin Road	CONS	234,925	1,000	0	0	0	235,925
County	115 - Shawano	PE	12,000	0	0	0	0	12,000
Project Type	RECONS	Z	0	0	0	0	0	0
Work Type	7	Total	251,925	6,000	0	0	0	257,925



Indian Reservation Roads Programs

Federal Lands Highway

CSTIP Report

Indian Reservation Roads Program TIP



Entity Name	F55439 - Ho-Chunk Nation		
Program Class Code	31E		
CSTIP Type	TIP	Fiscal Year	2012
	16-APR-12	Funding Amount	7,929,925

State 55 - Wisconsin
Location F55439 - Ho-Chunk Nation

Projects on the CSTIP with this state are listed and subtotaled in this section
Covers that part of the reservation within the current state.

			FY 2012 (\$)	FY 2013 (\$)	FY 2014 (\$)	FY 2015 (\$)	FY 2016 (\$)	Total
PCAS	F55439D6	Phase						
Class	R	CE	0	20,000	10,000	0	0	30,000
Name	Radke Road	CONS	0	750,000	10,000	0	0	760,000
County	115 - Shawano	PE	0	24,000	0	0	0	24,000
Project Type	NEWCON	Z	0	0	0	0	0	0
Work Type	7	Total	0	794,000	20,000	0	0	814,000
PCAS	F55439D7	Phase						
Class	R	CE	0	15,000	5,000	0	0	20,000
Name	District 1 Walking Trail	CONS	0	700,000	10,000	0	0	710,000
County	053 - Jackson	PE	0	34,000	0	0	0	34,000
Project Type	WALKWY	Z	0	0	0	0	0	0
Work Type	F1	Total	0	749,000	15,000	0	0	764,000
PCAS	F55439D8	Phase						
Class	R	CE	0	10,000	10,000	0	0	20,000
Name	Muscoda Property	CONS	0	250,000	10,000	0	0	260,000
County	103 - Richland	PE	0	20,000	0	0	0	20,000
Project Type	NEWCON	Z	0	0	0	0	0	0
Work Type	7	Total	0	280,000	20,000	0	0	300,000
PCAS	F55439D9	Phase						
Class	R	CE	0	5,000	5,000	0	0	10,000
Name	Plum Run	CONS	0	250,000	10,000	0	0	260,000
County	123 - Vernon	PE	0	15,000	0	0	0	15,000
Project Type	REHAB	Z	0	0	0	0	0	0
Work Type	7	Total	0	270,000	15,000	0	0	285,000
PCAS	F55439E1	Phase						
Class	R	CE	0	0	20,000	10,000	0	30,000
Name	Whitetail Road Addition	CONS	0	0	600,000	10,000	0	610,000
County	053 - Jackson	PE	0	0	17,000	0	0	17,000
Project Type	NEWCON	Z	0	0	0	0	0	0
Work Type	7	Total	0	0	637,000	20,000	0	657,000
PCAS	F55439E2	Phase						
Class	R	CE	0	0	20,000	10,000	0	30,000
Name	Law Enforcement Center Access Road	CONS	0	0	500,000	10,000	0	510,000
County	053 - Jackson	PE	0	0	23,000	0	0	23,000
Project Type	NEWCON	Z	0	0	0	0	0	0
Work Type	7	Total	0	0	543,000	20,000	0	563,000



Indian Reservation Roads Programs

Federal Lands Highway

CSTIP Report

Indian Reservation Roads Program TIP



Entity Name	F55439 - Ho-Chunk Nation		
Program Class Code	31E		
CSTIP Type	TIP	Fiscal Year	2012
	16-APR-12	Funding Amount	7,929,925

State 55 - Wisconsin **Projects on the CSTIP with this state are listed and subtotaled in this section**
Location F55439 - Ho-Chunk Nation **Covers that part of the reservation within the current state.**

			FY 2012 (\$)	FY 2013 (\$)	FY 2014 (\$)	FY 2015 (\$)	FY 2016 (\$)	
PCAS	F55439E3	Phase						Total
Class	R	CE	0	0	25,000	5,000	0	30,000
Name	CTH A Jackson County	CONS	0	0	2,000,000	10,000	0	2,010,000
County	053 - Jackson	PE	0	0	0	0	0	0
Project Type	REHAB	Z	0	0	0	0	0	0
Work Type	7	Total	0	0	2,025,000	15,000	0	2,040,000
PCAS	F55439E4	Phase						Total
Class	R	CE	0	0	20,000	5,000	0	25,000
Name	CTH Y Marathon County	CONS	0	0	700,000	10,000	0	710,000
County	073 - Marathon	PE	0	0	0	0	0	0
Project Type	REHAB	Z	0	0	0	0	0	0
Work Type	7	Total	0	0	720,000	15,000	0	735,000
PCAS	F55439E6	Phase						Total
Class	R	CE	0	0	0	20,000	0	20,000
Name	CTH HH Juneau County	CONS	0	0	0	1,500,000	0	1,500,000
County	057 - Juneau	PE	0	0	0	0	0	0
Project Type	REHAB	Z	0	0	0	0	0	0
Work Type	7	Total	0	0	0	1,520,000	0	1,520,000
PCAS	F55439E7	Phase						Total
Class	R	CE	0	0	0	25,000	0	25,000
Name	CTH Z Lacrosse County	CONS	0	0	0	1,000,000	0	1,000,000
County	063 - La Crosse	PE	0	0	0	0	0	0
Project Type	REHAB	Z	0	0	0	0	0	0
Work Type	7	Total	0	0	0	1,025,000	0	1,025,000
PCAS	F55439E8	Phase						Total
Class	R	CE	0	0	0	25,000	0	25,000
Name	Aspeslet Road	CONS	0	0	0	400,000	0	400,000
County	063 - La Crosse	PE	0	0	0	25,000	0	25,000
Project Type	RECONS	Z	0	0	0	0	0	0
Work Type	7	Total	0	0	0	450,000	0	450,000
PCAS	F55439RI	Phase						Total
Class	O	CE	0	0	0	0	0	0
Name	IRR Road Inventory Project - Ho Chunk	CONS	0	0	0	0	0	0
County	081 - Monroe	PE	2,000	2,000	2,000	2,000	0	8,000
Project Type	PLANING	Z	0	0	0	0	0	0
Work Type	P8	Total	2,000	2,000	2,000	2,000	0	8,000



Indian Reservation Roads Programs

Federal Lands Highway

CSTIP Report

Indian Reservation Roads Program TIP



Entity Name	F55439 - Ho-Chunk Nation		
Program Class Code	31E		
CSTIP Type	TIP	Fiscal Year	2012
	16-APR-12	Funding Amount	7,929,925

State 55 - Wisconsin **Projects on the CSTIP with this state are listed and subtotaled in this section**
Location F55439 - Ho-Chunk Nation **Covers that part of the reservation within the current state.**

		Phase	FY 2012 (\$)	FY 2013 (\$)	FY 2014 (\$)	FY 2015 (\$)	FY 2016 (\$)	Total
PCAS	F55439RM	CE	0	0	0	0	0	0
Class	O	CONS	0	0	0	0	0	0
Name	IRR Road Maintenance - Ho Chunk	PE	0	0	0	0	0	0
County	081 - Monroe	Z	1,300,000	1,000,000	1,000,000	1,000,000	0	4,300,000
Project Type	SAFETY	Total	1,300,000	1,000,000	1,000,000	1,000,000	0	4,300,000
Work Type	3							
PCAS	F55439RW	CE	0	0	0	0	0	0
Class	O	CONS	0	0	0	0	0	0
Name	IRR ROW Acquisition - Ho Chunk	PE	0	1,000	1,000	0	0	2,000
County	081 - Monroe	Z	0	0	0	0	0	0
Project Type	PLANING	Total	0	1,000	1,000	0	0	2,000
Work Type	P9							
PCAS	F55439TP	CE	0	0	0	0	0	0
Class	O	CONS	0	0	0	0	0	0
Name	IRR Transportation Planning - Ho Chunk	PE	350,000	350,000	300,000	300,000	0	1,300,000
County	081 - Monroe	Z	0	0	0	0	0	0
Project Type	PLANING	Total	350,000	350,000	300,000	300,000	0	1,300,000
Work Type	P9							
PCAS	F55439TR	CE	0	0	1,000	0	0	1,000
Class	O	CONS	0	0	0	0	0	0
Name	IRR Transit - Ho Chunk	PE	0	0	0	0	0	0
County	081 - Monroe	Z	0	0	0	0	0	0
Project Type	TRANSIT	Total	0	0	1,000	0	0	1,000
Work Type	T1							

State Subtotal	7,927,925	7,527,000	7,588,000	7,365,000	135,000	30,542,925
-----------------------	-----------	-----------	-----------	-----------	---------	------------



Indian Reservation Roads Programs

Federal Lands Highway

CSTIP Report

Tribal Transportation Program TIP



Entity Name	F55439 - Ho-Chunk Nation		
Program Class Code	651		
CSTIP Type	TIP	Fiscal Year	2013
	03-JUL-13	Funding Amount	8,124,562

State 55 - Wisconsin **Projects on the CSTIP with this state are listed and subtotaled in this section**
Location F55439 - Ho-Chunk Nation **Covers that part of the reservation within the current state.**

		Phase	FY 2013 (\$)	FY 2014 (\$)	FY 2015 (\$)	FY 2016 (\$)	FY 2017 (\$)	Total
PCAS	F5543902	Phase						
Class	R	CE	1,000	1,000	0	0	0	2,000
Name	Lonetree Lane	CONS	1,000	1,000	0	0	0	2,000
County	141 - Wood	PE	0	0	0	0	0	0
Project Type	REHAB	Z	0	0	0	0	0	0
Work Type	7	Total	2,000	2,000	0	0	0	4,000
PCAS	F5543903	Phase						
Class	R	CE	1,000	1,000	0	0	0	2,000
Name	Winneshiek Property	CONS	1,000	1,000	0	0	0	2,000
County	053 - Jackson	PE	0	0	0	0	0	0
Project Type	NEWCON	Z	0	0	0	0	0	0
Work Type	7	Total	2,000	2,000	0	0	0	4,000
PCAS	F5543905	Phase						
Class	R	CE	1,000	1,000	0	0	0	2,000
Name	Kingsley Bend	CONS	1,000	1,000	0	0	0	2,000
County	021 - Columbia	PE	0	0	0	0	0	0
Project Type	REHAB	Z	0	0	0	0	0	0
Work Type	7	Total	2,000	2,000	0	0	0	4,000
PCAS	F5543907	Phase						
Class	R	CE	0	0	0	0	0	0
Name	Dombeck Property	CONS	0	0	0	0	0	0
County	057 - Juneau	PE	1,000	1,000	0	1,000	0	3,000
Project Type	NEWCON	Z	0	0	0	0	0	0
Work Type	7	Total	1,000	1,000	0	1,000	0	3,000
PCAS	F5543908	Phase						
Class	R	CE	0	0	0	0	0	0
Name	Rockland Property	CONS	0	0	0	0	0	0
County	063 - La Crosse	PE	0	0	0	1,000	0	1,000
Project Type	NEWCON	Z	0	0	0	0	0	0
Work Type	7	Total	0	0	0	1,000	0	1,000
PCAS	F5543910	Phase						
Class	R	CE	15,000	5,000	0	0	0	20,000
Name	Allen Property	CONS	10,000	10,000	0	0	0	20,000
County	111 - Sauk	PE	10,000	1,000	0	0	0	11,000
Project Type	REHAB	Z	0	0	0	0	0	0
Work Type	7	Total	35,000	16,000	0	0	0	51,000



Indian Reservation Roads Programs

Federal Lands Highway

CSTIP Report

Tribal Transportation Program TIP



Entity Name	F55439 - Ho-Chunk Nation		
Program Class Code	651		
CSTIP Type	TIP	Fiscal Year	2013
	03-JUL-13	Funding Amount	8,124,562

State 55 - Wisconsin **Projects on the CSTIP with this state are listed and subtotaled in this section**
Location F55439 - Ho-Chunk Nation **Covers that part of the reservation within the current state.**

		Phase	FY 2013 (\$)	FY 2014 (\$)	FY 2015 (\$)	FY 2016 (\$)	FY 2017 (\$)	Total
PCAS	F5543911	CE	0	5,000	1,000	0	0	6,000
Class	R	CONS	0	1,000	1,000	0	0	2,000
Name	Bear Trap Lane	PE	0	1,000	0	0	0	1,000
County	053 - Jackson	Z	0	0	0	0	0	0
Project Type	RECONS	Total	0	7,000	2,000	0	0	9,000
Work Type	7							
PCAS	F5543918	CE	10,000	5,000	0	0	0	15,000
Class	R	CONS	75,000	5,000	0	0	0	80,000
Name	Low Cloud Roads	PE	20,000	1,000	0	0	0	21,000
County	053 - Jackson	Z	0	0	0	0	0	0
Project Type	REHAB	Total	105,000	11,000	0	0	0	116,000
Work Type	7							
PCAS	F5543919	CE	0	5,000	0	0	0	5,000
Class	R	CONS	0	110,000	0	0	0	110,000
Name	Tower Road	PE	1,000	10,000	0	0	0	11,000
County	111 - Sauk	Z	0	0	0	0	0	0
Project Type	NEWCON	Total	1,000	125,000	0	0	0	126,000
Work Type	7							
PCAS	F5543921	CE	1,000	0	0	0	0	1,000
Class	R	CONS	1,000	0	0	0	0	1,000
Name	Brockway Road	PE	0	0	0	0	0	0
County	053 - Jackson	Z	0	0	0	0	0	0
Project Type	RECONS	Total	2,000	0	0	0	0	2,000
Work Type	7							
PCAS	F5543922	CE	5,000	1,000	0	0	0	6,000
Class	R	CONS	10,000	1,000	0	0	0	11,000
Name	Kickapoo Trail	PE	3,000	0	0	0	0	3,000
County	123 - Vernon	Z	0	0	0	0	0	0
Project Type	RECONS	Total	18,000	2,000	0	0	0	20,000
Work Type	3							
PCAS	F5543923	CE	1,000	1,000	0	0	0	2,000
Class	R	CONS	1,000	1,000	0	0	0	2,000
Name	STH 54 Frontage Road	PE	1,000	1,000	0	0	0	2,000
County	053 - Jackson	Z	0	0	0	0	0	0
Project Type	RECONS	Total	3,000	3,000	0	0	0	6,000
Work Type	7							



Indian Reservation Roads Programs

Federal Lands Highway

CSTIP Report

Tribal Transportation Program TIP



Entity Name	F55439 - Ho-Chunk Nation		
Program Class Code	651		
CSTIP Type	TIP	Fiscal Year	2013
	03-JUL-13	Funding Amount	8,124,562

State 55 - Wisconsin **Projects on the CSTIP with this state are listed and subtotaled in this section**
Location F55439 - Ho-Chunk Nation **Covers that part of the reservation within the current state.**

		Phase	FY 2013 (\$)	FY 2014 (\$)	FY 2015 (\$)	FY 2016 (\$)	FY 2017 (\$)	Total
PCAS	F5543925	Phase						
Class	R	CE	1,000	0	0	0	0	1,000
Name	Freedom Road	CONS	1,000	0	0	0	0	1,000
County	081 - Monroe	PE	1,000	0	0	0	0	1,000
Project Type	RECONS	Z	0	0	0	0	0	0
Work Type	7	Total	3,000	0	0	0	0	3,000
PCAS	F5543926	Phase						
Class	R	CE	1,000	0	0	0	0	1,000
Name	Eureka Road	CONS	1,000	0	0	0	0	1,000
County	081 - Monroe	PE	1,000	0	0	0	0	1,000
Project Type	RECONS	Z	0	0	0	0	0	0
Work Type	7	Total	3,000	0	0	0	0	3,000
PCAS	F5543928	Phase						
Class	R	CE	5,000	1,000	0	0	0	6,000
Name	Hemlock Road	CONS	5,000	1,000	0	0	0	6,000
County	081 - Monroe	PE	5,000	1,000	0	0	0	6,000
Project Type	RECONS	Z	0	0	0	0	0	0
Work Type	7	Total	15,000	3,000	0	0	0	18,000
PCAS	F5543929	Phase						
Class	R	CE	5,000	0	0	0	0	5,000
Name	Heisel Road	CONS	5,000	0	0	0	0	5,000
County	081 - Monroe	PE	5,000	0	0	0	0	5,000
Project Type	RECONS	Z	0	0	0	0	0	0
Work Type	7	Total	15,000	0	0	0	0	15,000
PCAS	F5543931	Phase						
Class	R	CE	1,000	0	0	0	0	1,000
Name	West Bauer Road	CONS	1,000	0	0	0	0	1,000
County	053 - Jackson	PE	0	0	0	0	0	0
Project Type	RECONS	Z	0	0	0	0	0	0
Work Type	7	Total	2,000	0	0	0	0	2,000
PCAS	F5543932	Phase						
Class	R	CE	1,000	0	0	0	0	1,000
Name	Castle Mound Road	CONS	1,000	0	0	0	0	1,000
County	053 - Jackson	PE	0	0	0	0	0	0
Project Type	RECONS	Z	0	0	0	0	0	0
Work Type	7	Total	2,000	0	0	0	0	2,000



Indian Reservation Roads Programs

Federal Lands Highway

CSTIP Report

Tribal Transportation Program TIP



Entity Name	F55439 - Ho-Chunk Nation		
Program Class Code	651		
CSTIP Type	TIP	Fiscal Year	2013
	03-JUL-13	Funding Amount	8,124,562

State 55 - Wisconsin **Projects on the CSTIP with this state are listed and subtotaled in this section**
Location F55439 - Ho-Chunk Nation **Covers that part of the reservation within the current state.**

			FY 2013 (\$)	FY 2014 (\$)	FY 2015 (\$)	FY 2016 (\$)	FY 2017 (\$)	Total
PCAS	F5543934	Phase						
Class	R	CE	1,000	1,000	0	0	0	2,000
Name	CTH M - Shawano County	CONS	1,000	1,000	0	0	0	2,000
County	115 - Shawano	PE	0	0	0	0	0	0
Project Type	RECONS	Z	0	0	0	0	0	0
Work Type	7	Total	2,000	2,000	0	0	0	4,000
PCAS	F5543935	Phase						
Class	R	CE	0	0	1,000	1,000	0	2,000
Name	CTH O - Clark County	CONS	0	0	1,000	1,000	0	2,000
County	019 - Clark	PE	0	0	0	0	0	0
Project Type	RECONS	Z	0	0	0	0	0	0
Work Type	7	Total	0	0	2,000	2,000	0	4,000
PCAS	F5543941	Phase						
Class	R	CE	0	0	0	10,000	0	10,000
Name	Crocketts Road	CONS	0	0	0	200,000	0	200,000
County	057 - Juneau	PE	0	0	0	10,000	0	10,000
Project Type	RECONS	Z	0	0	0	0	0	0
Work Type	7	Total	0	0	0	220,000	0	220,000
PCAS	F5543942	Phase						
Class	R	CE	0	0	0	25,000	0	25,000
Name	Boss Thunder	CONS	0	0	0	300,000	0	300,000
County	053 - Jackson	PE	0	0	0	15,000	0	15,000
Project Type	NEWCON	Z	0	0	0	0	0	0
Work Type	7	Total	0	0	0	340,000	0	340,000
PCAS	F5543943	Phase						
Class	R	CE	0	10,000	10,000	0	0	20,000
Name	Fern Dell Road	CONS	0	400,000	10,000	0	0	410,000
County	111 - Sauk	PE	1,000	25,000	0	0	0	26,000
Project Type	RECONS	Z	0	0	0	0	0	0
Work Type	7	Total	1,000	435,000	20,000	0	0	456,000
PCAS	F5543945	Phase						
Class	R	CE	10,000	1,000	0	0	0	11,000
Name	CTH C - Adams County	CONS	10,000	1,000	0	0	0	11,000
County	001 - Adams	PE	0	0	0	0	0	0
Project Type	RECONS	Z	0	0	0	0	0	0
Work Type	7	Total	20,000	2,000	0	0	0	22,000



Indian Reservation Roads Programs Federal Lands Highway CSTIP Report

Tribal Transportation Program TIP



Entity Name	F55439 - Ho-Chunk Nation		
Program Class Code	651		
CSTIP Type	TIP	Fiscal Year	2013
	03-JUL-13	Funding Amount	8,124,562

State 55 - Wisconsin **Projects on the CSTIP with this state are listed and subtotaled in this section**
Location F55439 - Ho-Chunk Nation **Covers that part of the reservation within the current state.**

		Phase	FY 2013 (\$)	FY 2014 (\$)	FY 2015 (\$)	FY 2016 (\$)	FY 2017 (\$)	Total
PCAS	F5543947	CE	10,000	10,000	0	0	0	20,000
Class	R	CONS	800,000	10,000	0	0	0	810,000
Name	CTH O - Juneau County	PE	2,000	0	0	0	0	2,000
County	057 - Juneau	Z	0	0	0	0	0	0
Project Type	RECONS	Total	812,000	20,000	0	0	0	832,000
Work Type	7							
PCAS	F5543948	Phase	FY 2013 (\$)	FY 2014 (\$)	FY 2015 (\$)	FY 2016 (\$)	FY 2017 (\$)	Total
Class	R	CE	0	0	10,000	1,000	0	11,000
Name	CTH H - Sauk County	CONS	0	0	560,000	1,000	0	561,000
County	111 - Sauk	PE	0	0	0	0	0	0
Project Type	RECONS	Z	0	0	0	0	0	0
Work Type	7	Total	0	0	570,000	2,000	0	572,000
PCAS	F5543949	Phase	FY 2013 (\$)	FY 2014 (\$)	FY 2015 (\$)	FY 2016 (\$)	FY 2017 (\$)	Total
Class	R	CE	0	0	0	1,000	0	1,000
Name	CTH Q - Wood County	CONS	0	0	0	1,000	0	1,000
County	141 - Wood	PE	0	0	0	0	0	0
Project Type	RECONS	Z	0	0	0	0	0	0
Work Type	7	Total	0	0	0	2,000	0	2,000
PCAS	F5543950	Phase	FY 2013 (\$)	FY 2014 (\$)	FY 2015 (\$)	FY 2016 (\$)	FY 2017 (\$)	Total
Class	R	CE	25,000	10,000	25,000	10,000	0	70,000
Name	Wazee North and South	CONS	1,049,562	10,000	1,400,000	10,000	0	2,469,562
County	053 - Jackson	PE	80,000	0	80,000	0	0	160,000
Project Type	NEWCON	Z	0	0	0	0	0	0
Work Type	7	Total	1,154,562	20,000	1,505,000	20,000	0	2,699,562
PCAS	F5543951	Phase	FY 2013 (\$)	FY 2014 (\$)	FY 2015 (\$)	FY 2016 (\$)	FY 2017 (\$)	Total
Class	R	CE	1,000	0	0	0	0	1,000
Name	La Grange Hills	CONS	1,000	0	0	0	0	1,000
County	081 - Monroe	PE	0	0	0	0	0	0
Project Type	RECONS	Z	0	0	0	0	0	0
Work Type	7	Total	2,000	0	0	0	0	2,000
PCAS	F5543952	Phase	FY 2013 (\$)	FY 2014 (\$)	FY 2015 (\$)	FY 2016 (\$)	FY 2017 (\$)	Total
Class	R	CE	15,000	5,000	0	0	0	20,000
Name	Little Blackhawk	CONS	500,000	5,000	0	0	0	505,000
County	053 - Jackson	PE	25,000	0	0	0	0	25,000
Project Type	NEWCON	Z	0	0	0	0	0	0
Work Type	7	Total	540,000	10,000	0	0	0	550,000



Indian Reservation Roads Programs

Federal Lands Highway

CSTIP Report

Tribal Transportation Program TIP



Entity Name	F55439 - Ho-Chunk Nation		
Program Class Code	651		
CSTIP Type	TIP	Fiscal Year	2013
	03-JUL-13	Funding Amount	8,124,562

State 55 - Wisconsin **Projects on the CSTIP with this state are listed and subtotaled in this section**
Location F55439 - Ho-Chunk Nation **Covers that part of the reservation within the current state.**

PCAS	Class	Name	County	Project Type	Work Type	Phase	FY 2013 (\$)	FY 2014 (\$)	FY 2015 (\$)	FY 2016 (\$)	FY 2017 (\$)	Total
F5543953	B	Bottom Road Phase III	053 - Jackson	REPLACE	B10	CE	10,000	1,000	0	0	0	11,000
						CONS	10,000	1,000	0	0	0	11,000
						PE	1,000	0	0	0	0	1,000
						Z	0	0	0	0	0	0
						Total	21,000	2,000	0	0	0	23,000
F5543954	R	CTH K, Jackson County	053 - Jackson	RECONS	7	CE	5,000	0	0	0	0	5,000
						CONS	10,000	0	0	0	0	10,000
						PE	0	0	0	0	0	0
						Z	0	0	0	0	0	0
						Total	15,000	0	0	0	0	15,000
F5543955	O	Ho-Chunk Madison Parking Lot	025 - Dane	RECONS	7	CE	5,000	1,000	0	0	0	6,000
						CONS	10,000	1,000	0	0	0	11,000
						PE	5,000	0	0	0	0	5,000
						Z	0	0	0	0	0	0
						Total	20,000	2,000	0	0	0	22,000
F5543956	O	House of Wellness Parking Lot	111 - Sauk	REHAB	7	CE	1,000	1,000	0	0	0	2,000
						CONS	10,000	1,000	0	0	0	11,000
						PE	1,000	0	0	0	0	1,000
						Z	0	0	0	0	0	0
						Total	12,000	2,000	0	0	0	14,000
F5543957	O	Tribal Executive Parking Lot	053 - Jackson	REHAB	7	CE	1,000	1,000	0	0	0	2,000
						CONS	1,000	1,000	0	0	0	2,000
						PE	1,000	0	0	0	0	1,000
						Z	0	0	0	0	0	0
						Total	3,000	2,000	0	0	0	5,000
F5543960	R	Kale Road	081 - Monroe	RECONS	7	CE	1,000	0	0	0	0	1,000
						CONS	1,000	1,000	0	0	0	2,000
						PE	1,000	0	0	0	0	1,000
						Z	0	0	0	0	0	0
						Total	3,000	1,000	0	0	0	4,000



Indian Reservation Roads Programs

Federal Lands Highway

CSTIP Report

Tribal Transportation Program TIP



Entity Name	F55439 - Ho-Chunk Nation		
Program Class Code	651		
CSTIP Type	TIP	Fiscal Year	2013
	03-JUL-13	Funding Amount	8,124,562

State 55 - Wisconsin **Projects on the CSTIP with this state are listed and subtotaled in this section**
Location F55439 - Ho-Chunk Nation **Covers that part of the reservation within the current state.**

		Phase	FY 2013 (\$)	FY 2014 (\$)	FY 2015 (\$)	FY 2016 (\$)	FY 2017 (\$)	Total
PCAS	F5543961	CE	5,000	1,000	0	0	0	6,000
Class	R	CONS	10,000	1,000	0	0	0	11,000
Name	CTH G - Juneau County/Wood County CO	PE	0	0	0	0	0	0
County	141 - Wood	Z	0	0	0	0	0	0
Project Type	RECONS	Total	15,000	2,000	0	0	0	17,000
Work Type	7							
PCAS	F5543963	CE	0	0	10,000	10,000	0	20,000
Class	R	CONS	0	1,000	350,000	10,000	0	361,000
Name	Witt-Bern Town Line Road	PE	0	5,000	15,000	0	0	20,000
County	115 - Shawano	Z	0	0	0	0	0	0
Project Type	RECONS	Total	0	6,000	375,000	20,000	0	401,000
Work Type	7							
PCAS	F5543966	CE	0	2,000	10,000	0	0	12,000
Class	R	CONS	0	135,000	10,000	0	0	145,000
Name	Wittenberg Youth Center Road	PE	5,000	3,000	5,000	0	0	13,000
County	115 - Shawano	Z	0	0	0	0	0	0
Project Type	NEWCON	Total	5,000	140,000	25,000	0	0	170,000
Work Type	7							
PCAS	F5543969	CE	0	10,000	0	0	0	10,000
Class	R	CONS	0	1,300,000	0	0	0	1,300,000
Name	CTH P, Jackson County COOP	PE	0	0	0	0	0	0
County	053 - Jackson	Z	0	0	0	0	0	0
Project Type	RECONS	Total	0	1,310,000	0	0	0	1,310,000
Work Type	7							
PCAS	F5543970	CE	0	0	0	1,000	0	1,000
Class	R	CONS	0	0	1,000	1,000	0	2,000
Name	CTH A, Monroe County COOP	PE	0	0	0	0	0	0
County	081 - Monroe	Z	0	0	0	0	0	0
Project Type	RECONS	Total	0	0	1,000	2,000	0	3,000
Work Type	7							
PCAS	F5543971	CE	0	1,000	1,000	0	0	2,000
Class	R	CONS	0	1,000	1,000	0	0	2,000
Name	Wildcat Spangler Road	PE	0	1,000	0	0	0	1,000
County	053 - Jackson	Z	0	0	0	0	0	0
Project Type	RECONS	Total	0	3,000	2,000	0	0	5,000
Work Type	3							



Indian Reservation Roads Programs Federal Lands Highway CSTIP Report

Tribal Transportation Program TIP



Entity Name	F55439 - Ho-Chunk Nation		
Program Class Code	651		
CSTIP Type	TIP	Fiscal Year	2013
	03-JUL-13	Funding Amount	8,124,562

State 55 - Wisconsin **Projects on the CSTIP with this state are listed and subtotaled in this section**
Location F55439 - Ho-Chunk Nation **Covers that part of the reservation within the current state.**

PCAS	Class	Name	County	Project Type	Work Type	Phase	FY 2013 (\$)	FY 2014 (\$)	FY 2015 (\$)	FY 2016 (\$)	FY 2017 (\$)	Total
F5543972	R	Clark Avenue	019 - Clark	RECONS	3	CE	10,000	5,000	0	0	0	15,000
						CONS	175,000	10,000	0	0	0	185,000
						PE	15,000	1,000	0	0	0	16,000
						Z	0	0	0	0	0	0
						Total	200,000	16,000	0	0	0	216,000
F5543973	B	CTH C Bridge, Crawford County COOP	023 - Crawford	BRIDGE	B10	CE	10,000	1,000	0	0	0	11,000
						CONS	10,000	1,000	0	0	0	11,000
						PE	0	0	0	0	0	0
						Z	0	0	0	0	0	0
						Total	20,000	2,000	0	0	0	22,000
F5543974	O	Ho-Chunk Black River Falls Parking Lot	053 - Jackson	REHAB	7	CE	10,000	1,000	0	0	0	11,000
						CONS	10,000	1,000	0	0	0	11,000
						PE	5,000	1,000	0	0	0	6,000
						Z	0	0	0	0	0	0
						Total	25,000	3,000	0	0	0	28,000
F5543975	O	Ho-Chunk Wisconsin Dells Parking Lot	111 - Sauk	REHAB	7	CE	10,000	1,000	0	0	0	11,000
						CONS	10,000	1,000	0	0	0	11,000
						PE	5,000	0	0	0	0	5,000
						Z	0	0	0	0	0	0
						Total	25,000	2,000	0	0	0	27,000
F5543976	O	Ho-Chunk Nekoosa Parking Lot	141 - Wood	REHAB	7	CE	10,000	1,000	0	0	0	11,000
						CONS	10,000	1,000	0	0	0	11,000
						PE	5,000	1,000	0	0	0	6,000
						Z	0	0	0	0	0	0
						Total	25,000	3,000	0	0	0	28,000
F5543977	R	Wazee Road Facility	053 - Jackson	NEWCON	7	CE	5,000	1,000	0	0	0	6,000
						CONS	150,000	1,000	0	0	0	151,000
						PE	15,000	0	0	0	0	15,000
						Z	0	0	0	0	0	0
						Total	170,000	2,000	0	0	0	172,000



Indian Reservation Roads Programs

Federal Lands Highway

CSTIP Report

Tribal Transportation Program TIP



Entity Name	F55439 - Ho-Chunk Nation		
Program Class Code	651		
CSTIP Type	TIP	Fiscal Year	2013
	03-JUL-13	Funding Amount	8,124,562

State 55 - Wisconsin **Projects on the CSTIP with this state are listed and subtotaled in this section**
Location F55439 - Ho-Chunk Nation **Covers that part of the reservation within the current state.**

			FY 2013 (\$)	FY 2014 (\$)	FY 2015 (\$)	FY 2016 (\$)	FY 2017 (\$)	Total
PCAS	F5543978	Phase						
Class	R	CE	0	0	105,000	1,000	0	106,000
Name	CTH M, Shawano County COOP (Tigerto	CONS	0	0	450,000	1,000	0	451,000
County	115 - Shawano	PE	0	0	0	0	0	0
Project Type	RECONS	Z	0	0	0	0	0	0
Work Type	7	Total	0	0	555,000	2,000	0	557,000
PCAS	F5543979	Phase						
Class	R	CE	10,000	10,000	0	0	0	20,000
Name	Sand Pillow Road	CONS	10,000	10,000	0	0	0	20,000
County	053 - Jackson	PE	20,000	5,000	0	0	0	25,000
Project Type	RECONS	Z	0	0	0	0	0	0
Work Type	7	Total	40,000	25,000	0	0	0	65,000
PCAS	F5543980	Phase						
Class	R	CE	10,000	10,000	0	0	0	20,000
Name	Lumberjack Guy Road	CONS	350,000	10,000	0	0	0	360,000
County	053 - Jackson	PE	15,000	0	0	0	0	15,000
Project Type	RECONS	Z	0	0	0	0	0	0
Work Type	7	Total	375,000	20,000	0	0	0	395,000
PCAS	F5543981	Phase						
Class	R	CE	5,000	5,000	0	0	0	10,000
Name	CTH X Richland County	CONS	300,000	10,000	0	0	0	310,000
County	103 - Richland	PE	2,000	0	0	0	0	2,000
Project Type	RECONS	Z	0	0	0	0	0	0
Work Type	R1	Total	307,000	15,000	0	0	0	322,000
PCAS	F5543982	Phase						
Class	R	CE	0	5,000	5,000	0	0	10,000
Name	Mitchell Redcloud Jr. Memorial Drive	CONS	0	200,000	10,000	0	0	210,000
County	053 - Jackson	PE	0	15,000	2,000	0	0	17,000
Project Type	RECONS	Z	0	0	0	0	0	0
Work Type	7	Total	0	220,000	17,000	0	0	237,000
PCAS	F5543983	Phase						
Class	R	CE	0	0	25,000	10,000	0	35,000
Name	Ho Chunk Village - Parcels 11 & 12	CONS	0	0	900,000	10,000	0	910,000
County	111 - Sauk	PE	0	0	30,000	5,000	0	35,000
Project Type	REHAB	Z	0	0	0	0	0	0
Work Type	7	Total	0	0	955,000	25,000	0	980,000



Indian Reservation Roads Programs

Federal Lands Highway

CSTIP Report

Tribal Transportation Program TIP



Entity Name	F55439 - Ho-Chunk Nation		
Program Class Code	651		
CSTIP Type	TIP	Fiscal Year	2013
	03-JUL-13	Funding Amount	8,124,562

State 55 - Wisconsin **Projects on the CSTIP with this state are listed and subtotaled in this section**
Location F55439 - Ho-Chunk Nation **Covers that part of the reservation within the current state.**

			FY 2013 (\$)	FY 2014 (\$)	FY 2015 (\$)	FY 2016 (\$)	FY 2017 (\$)	Total
PCAS	F5543984	Phase						
Class	R	CE	0	15,000	10,000	0	0	25,000
Name	Morrison Road	CONS	0	750,000	10,000	0	0	760,000
County	053 - Jackson	PE	0	20,000	2,000	0	0	22,000
Project Type	RECONS	Z	0	0	0	0	0	0
Work Type	7	Total	0	785,000	22,000	0	0	807,000
PCAS	F5543985	Phase						
Class	R	CE	10,000	25,000	0	0	0	35,000
Name	East Colley Road	CONS	10,000	700,000	0	0	0	710,000
County	105 - Rock	PE	150,000	10,000	0	0	0	160,000
Project Type	RECONS	Z	0	0	0	0	0	0
Work Type	7	Total	170,000	735,000	0	0	0	905,000
PCAS	F5543986	Phase						
Class	R	CE	0	0	0	10,000	0	10,000
Name	Well #5 Mortensen	CONS	0	0	0	150,000	0	150,000
County	111 - Sauk	PE	0	0	0	15,000	0	15,000
Project Type	RECONS	Z	0	0	0	0	0	0
Work Type	7	Total	0	0	0	175,000	0	175,000
PCAS	F5543987	Phase						
Class	R	CE	0	5,000	5,000	0	0	10,000
Name	HCDC Mauston	CONS	0	75,000	5,000	0	0	80,000
County	057 - Juneau	PE	0	10,000	3,000	0	0	13,000
Project Type	NEWCON	Z	0	0	0	0	0	0
Work Type	7	Total	0	90,000	13,000	0	0	103,000
PCAS	F5543988	Phase						
Class	R	CE	0	5,000	5,000	0	0	10,000
Name	CTH GG - Wood County	CONS	0	350,000	10,000	0	0	360,000
County	141 - Wood	PE	0	5,000	0	0	0	5,000
Project Type	REHAB	Z	0	0	0	0	0	0
Work Type	7	Total	0	360,000	15,000	0	0	375,000
PCAS	F5543989	Phase						
Class	R	CE	0	5,000	5,000	0	0	10,000
Name	CTH BC - Monroe County	CONS	0	95,000	5,000	0	0	100,000
County	081 - Monroe	PE	0	5,000	0	0	0	5,000
Project Type	RECONS	Z	0	0	0	0	0	0
Work Type	D1	Total	0	105,000	10,000	0	0	115,000



Indian Reservation Roads Programs

Federal Lands Highway

CSTIP Report

Tribal Transportation Program TIP



Entity Name	F55439 - Ho-Chunk Nation		
Program Class Code	651		
CSTIP Type	TIP	Fiscal Year	2013
	03-JUL-13	Funding Amount	8,124,562

State 55 - Wisconsin **Projects on the CSTIP with this state are listed and subtotaled in this section**
Location F55439 - Ho-Chunk Nation **Covers that part of the reservation within the current state.**

			FY 2013 (\$)	FY 2014 (\$)	FY 2015 (\$)	FY 2016 (\$)	FY 2017 (\$)	
PCAS	F5543990	Phase						Total
Class	R	CE	0	0	0	20,000	0	20,000
Name	Old 131	CONS	0	0	0	250,000	0	250,000
County	123 - Vernon	PE	0	0	0	35,000	0	35,000
Project Type	RECONS	Z	0	0	0	0	0	0
Work Type	D2	Total	0	0	0	305,000	0	305,000
PCAS	F5543991	Phase						Total
Class	R	CE	0	5,000	5,000	0	0	10,000
Name	Highway 45	CONS	0	100,000	10,000	0	0	110,000
County	115 - Shawano	PE	0	15,000	0	0	0	15,000
Project Type	REHAB	Z	0	0	0	0	0	0
Work Type	7	Total	0	120,000	15,000	0	0	135,000
PCAS	F5543994	Phase						Total
Class	R	CE	0	0	0	5,000	0	5,000
Name	Eddy Road	CONS	0	0	0	150,000	0	150,000
County	053 - Jackson	PE	0	0	0	15,000	0	15,000
Project Type	RECONS	Z	0	0	0	0	0	0
Work Type	7	Total	0	0	0	170,000	0	170,000
PCAS	F5543995	Phase						Total
Class	R	CE	0	0	0	25,000	0	25,000
Name	Christensen Property	CONS	0	0	0	700,000	0	700,000
County	053 - Jackson	PE	0	0	0	25,000	0	25,000
Project Type	NEWCON	Z	0	0	0	0	0	0
Work Type	7	Total	0	0	0	750,000	0	750,000
PCAS	F5543996	Phase						Total
Class	R	CE	0	0	0	10,000	0	10,000
Name	Lowe Avenue	CONS	0	0	0	150,000	0	150,000
County	053 - Jackson	PE	0	0	0	10,000	0	10,000
Project Type	RECONS	Z	0	0	0	0	0	0
Work Type	7	Total	0	0	0	170,000	0	170,000
PCAS	F5543997	Phase						Total
Class	R	CE	0	0	0	50,000	0	50,000
Name	Mortensen Property	CONS	0	0	0	1,000,000	0	1,000,000
County	141 - Wood	PE	0	0	0	50,000	0	50,000
Project Type	NEWCON	Z	0	0	0	0	0	0
Work Type	7	Total	0	0	0	1,100,000	0	1,100,000



Indian Reservation Roads Programs

Federal Lands Highway

CSTIP Report

Tribal Transportation Program TIP



Entity Name	F55439 - Ho-Chunk Nation		
Program Class Code	651		
CSTIP Type	TIP	Fiscal Year	2013
	03-JUL-13	Funding Amount	8,124,562

State 55 - Wisconsin **Projects on the CSTIP with this state are listed and subtotaled in this section**
Location F55439 - Ho-Chunk Nation **Covers that part of the reservation within the current state.**

			FY 2013 (\$)	FY 2014 (\$)	FY 2015 (\$)	FY 2016 (\$)	FY 2017 (\$)	Total
PCAS	F5543998	Phase						
Class	R	CE	0	0	0	80,000	0	80,000
Name	Ellsworth Avenue	CONS	0	0	0	950,000	0	950,000
County	081 - Monroe	PE	0	0	0	75,000	0	75,000
Project Type	REHAB	Z	0	0	0	0	0	0
Work Type	7	Total	0	0	0	1,105,000	0	1,105,000
PCAS	F5543999	Phase						
Class	R	CE	0	0	0	100,000	0	100,000
Name	CTH II - Marathon County	CONS	0	0	0	2,000,000	0	2,000,000
County	073 - Marathon	PE	0	0	0	100,000	0	100,000
Project Type	REHAB	Z	0	0	0	0	0	0
Work Type	7	Total	0	0	0	2,200,000	0	2,200,000
PCAS	F55439C4	Phase						
Class	R	CE	0	0	0	0	0	0
Name	Reedsburg Road	CONS	0	0	0	0	0	0
County	111 - Sauk	PE	0	0	1,000	1,000	0	2,000
Project Type	REHAB	Z	0	0	0	0	0	0
Work Type	7	Total	0	0	1,000	1,000	0	2,000
PCAS	F55439D1	Phase						
Class	R	CE	1,000	0	0	0	0	1,000
Name	CTH G - Wood County	CONS	1,000	0	0	0	0	1,000
County	141 - Wood	PE	0	0	0	0	0	0
Project Type	RECONS	Z	0	0	0	0	0	0
Work Type	7	Total	2,000	0	0	0	0	2,000
PCAS	F55439D2	Phase						
Class	R	CE	1,000	0	0	0	0	1,000
Name	CTH Q - Shawano County	CONS	1,000	0	0	0	0	1,000
County	115 - Shawano	PE	0	0	0	0	0	0
Project Type	REHAB	Z	0	0	0	0	0	0
Work Type	7	Total	2,000	0	0	0	0	2,000
PCAS	F55439D4	Phase						
Class	R	CE	2,000	12,000	10,000	0	0	24,000
Name	Mo Ra Je Ga Road	CONS	400,000	10,000	350,000	0	0	760,000
County	115 - Shawano	PE	15,000	10,000	10,000	0	0	35,000
Project Type	RECONS	Z	0	0	0	0	0	0
Work Type	7	Total	417,000	32,000	370,000	0	0	819,000



Indian Reservation Roads Programs

Federal Lands Highway

CSTIP Report

Tribal Transportation Program TIP



Entity Name	F55439 - Ho-Chunk Nation		
Program Class Code	651		
CSTIP Type	TIP	Fiscal Year	2013
	03-JUL-13	Funding Amount	8,124,562

State 55 - Wisconsin **Projects on the CSTIP with this state are listed and subtotaled in this section**
Location F55439 - Ho-Chunk Nation **Covers that part of the reservation within the current state.**

		Phase	FY 2013 (\$)	FY 2014 (\$)	FY 2015 (\$)	FY 2016 (\$)	FY 2017 (\$)	Total
PCAS	F55439D5	Phase						
Class	R	CE	5,000	5,000	0	0	0	10,000
Name	Robin Road	CONS	10,000	1,000	0	0	0	11,000
County	115 - Shawano	PE	8,000	0	0	0	0	8,000
Project Type	RECONS	Z	0	0	0	0	0	0
Work Type	7	Total	23,000	6,000	0	0	0	29,000
PCAS	F55439D6	Phase						
Class	R	CE	2,000	15,000	0	0	0	17,000
Name	Radke Road	CONS	350,000	10,000	0	0	0	360,000
County	115 - Shawano	PE	10,000	10,000	0	0	0	20,000
Project Type	NEWCON	Z	0	0	0	0	0	0
Work Type	7	Total	362,000	35,000	0	0	0	397,000
PCAS	F55439D7	Phase						
Class	R	CE	15,000	10,000	0	0	0	25,000
Name	District 1 Walking Trail	CONS	300,000	10,000	0	0	0	310,000
County	053 - Jackson	PE	60,000	0	0	0	0	60,000
Project Type	WALKWY	Z	0	0	0	0	0	0
Work Type	F1	Total	375,000	20,000	0	0	0	395,000
PCAS	F55439D9	Phase						
Class	R	CE	10,000	5,000	0	0	0	15,000
Name	Plum Run	CONS	335,000	10,000	0	0	0	345,000
County	123 - Vernon	PE	12,000	3,000	0	0	0	15,000
Project Type	REHAB	Z	0	0	0	0	0	0
Work Type	7	Total	357,000	18,000	0	0	0	375,000
PCAS	F55439E1	Phase						
Class	R	CE	0	10,000	10,000	0	0	20,000
Name	Whitetail Road Addition	CONS	0	470,000	10,000	0	0	480,000
County	053 - Jackson	PE	0	15,000	5,000	0	0	20,000
Project Type	NEWCON	Z	0	0	0	0	0	0
Work Type	7	Total	0	495,000	25,000	0	0	520,000
PCAS	F55439E2	Phase						
Class	R	CE	20,000	10,000	0	0	0	30,000
Name	Law Enforcement Center Access Road	CONS	500,000	10,000	0	0	0	510,000
County	053 - Jackson	PE	35,000	0	0	0	0	35,000
Project Type	NEWCON	Z	0	0	0	0	0	0
Work Type	7	Total	555,000	20,000	0	0	0	575,000



Indian Reservation Roads Programs

Federal Lands Highway

CSTIP Report

Tribal Transportation Program TIP



Entity Name	F55439 - Ho-Chunk Nation		
Program Class Code	651		
CSTIP Type	TIP	Fiscal Year	2013
	03-JUL-13	Funding Amount	8,124,562

State 55 - Wisconsin **Projects on the CSTIP with this state are listed and subtotaled in this section**
Location F55439 - Ho-Chunk Nation **Covers that part of the reservation within the current state.**

			FY 2013 (\$)	FY 2014 (\$)	FY 2015 (\$)	FY 2016 (\$)	FY 2017 (\$)	Total
PCAS	F55439E3	Phase						
Class	R	CE	0	0	1,000	1,000	0	2,000
Name	CTH A Jackson County	CONS	0	0	1,000	1,000	0	2,000
County	053 - Jackson	PE	0	0	0	0	0	0
Project Type	REHAB	Z	0	0	0	0	0	0
Work Type	7	Total	0	0	2,000	2,000	0	4,000
PCAS	F55439E4	Phase						
Class	R	CE	0	10,000	10,000	0	0	20,000
Name	CTH Y Marathon County	CONS	0	510,000	10,000	0	0	520,000
County	073 - Marathon	PE	0	0	0	0	0	0
Project Type	REHAB	Z	0	0	0	0	0	0
Work Type	7	Total	0	520,000	20,000	0	0	540,000
PCAS	F55439E6	Phase						
Class	R	CE	0	0	10,000	0	0	10,000
Name	CTH HH Juneau County	CONS	0	0	1,600,000	0	0	1,600,000
County	057 - Juneau	PE	0	0	0	0	0	0
Project Type	REHAB	Z	0	0	0	0	0	0
Work Type	7	Total	0	0	1,610,000	0	0	1,610,000
PCAS	F55439E7	Phase						
Class	R	CE	0	0	5,000	0	0	5,000
Name	CTH Z Lacrosse County	CONS	0	0	260,000	0	0	260,000
County	063 - La Crosse	PE	0	0	0	0	0	0
Project Type	REHAB	Z	0	0	0	0	0	0
Work Type	7	Total	0	0	265,000	0	0	265,000
PCAS	F55439E8	Phase						
Class	R	CE	1,000	25,000	0	0	0	26,000
Name	Willowbrook Road	CONS	10,000	830,000	0	0	0	840,000
County	105 - Rock	PE	150,000	50,000	0	0	0	200,000
Project Type	REHAB	Z	0	0	0	0	0	0
Work Type	7	Total	161,000	905,000	0	0	0	1,066,000
PCAS	F55439PA	Phase						
Class	O	CE	0	0	0	0	0	0
Name	Tribal Transportation Program Administra	CONS	0	0	0	0	0	0
County	053 - Jackson	PE	400,000	400,000	425,000	425,000	0	1,650,000
Project Type	PLANING	Z	0	0	0	0	0	0
Work Type	P9	Total	400,000	400,000	425,000	425,000	0	1,650,000



Indian Reservation Roads Programs

Federal Lands Highway

CSTIP Report

Tribal Transportation Program TIP



Entity Name	F55439 - Ho-Chunk Nation		
Program Class Code	651		
CSTIP Type	TIP	Fiscal Year	2013
	03-JUL-13	Funding Amount	8,124,562

State 55 - Wisconsin **Projects on the CSTIP with this state are listed and subtotaled in this section**
Location F55439 - Ho-Chunk Nation **Covers that part of the reservation within the current state.**

PCAS	Class	Name	County	Project Type	Work Type	Phase	FY 2013 (\$)	FY 2014 (\$)	FY 2015 (\$)	FY 2016 (\$)	FY 2017 (\$)	Total
F55439RI	O	IRR Road Inventory Project - Ho Chunk	081 - Monroe	PLANING	P8	CE	0	0	0	0	0	0
						CONS	0	0	0	0	0	0
						PE	2,000	2,000	2,000	2,000	0	8,000
						Z	0	0	0	0	0	0
						Total	2,000	2,000	2,000	2,000	0	8,000
F55439RM	O	IRR Road Maintenance - Ho Chunk	081 - Monroe	SAFETY	3	CE	0	0	0	0	0	0
						CONS	0	0	0	0	0	0
						PE	0	0	0	0	0	0
						Z	900,000	700,000	725,000	725,000	0	3,050,000
						Total	900,000	700,000	725,000	725,000	0	3,050,000
F55439RW	O	IRR ROW Acqiuition - Ho Chunk	081 - Monroe	PLANING	P9	CE	0	0	0	0	0	0
						CONS	0	0	0	0	0	0
						PE	0	1,000	1,000	0	0	2,000
						Z	0	0	0	0	0	0
						Total	0	1,000	1,000	0	0	2,000
F55439TP	O	IRR Transportation Planning - Ho Chunk	081 - Monroe	PLANING	P9	CE	0	0	0	0	0	0
						CONS	0	0	0	0	0	0
						PE	375,000	400,000	400,000	400,000	0	1,575,000
						Z	0	0	0	0	0	0
						Total	375,000	400,000	400,000	400,000	0	1,575,000
F55439TR	O	IRR Transit - Ho Chunk	081 - Monroe	TRANSIT	T1	CE	0	0	1,000	0	0	1,000
						CONS	0	0	0	0	0	0
						PE	0	0	0	0	0	0
						Z	0	0	0	0	0	0
						Total	0	0	1,000	0	0	1,000

State Subtotal	8,124,562	8,190,000	7,951,000	8,167,000	0	32,432,562
-----------------------	-----------	-----------	-----------	-----------	---	------------



FY 2014 - FY 2017 Transportation Improvement Program

EFLHD

PROJECT	AWARD FY	STATE	COUNTY	PARK, REFUGE, FOREST OR OTHER PARTNER / AGENCY	DESCRIPTION	CATEGORY	PRIMARY FUND SOURCE	TOTAL PROGRAM AMOUNT (RANGE)	FUNDS FROM TITLE	ADMIN BY / DELIVER BY	Phase	CHANGE FROM LAST UPDATE (Feb.7, 2013)	CONG DIST NUMBER	FLMA REGION
TBD - PMS WI(1)	2015	WI	BAYFIELD/SAINT CROIX/POLK & BURNETT	National Park Service, Apostle Islands NL, Saint Croix NSR	Pavement Preservation	2R	FLTP	Between \$250,001 and \$500,000	Title 23	EFLHD	Planned	No Change	WI-07	NPS-MW
FW UPMC 100(1)	2015	WI	Crawford	Upper Mississippi River National Wildlife and Fish Refuge	Boat Launch Site Rd aka Winneshiek Rd (Rte 100) & Parking Improvements	3RL	FTFW	Between \$500,001 and \$1,000,000	Title 23	EFLHD	In Design	No Change	WI-03	FWS_R3
MCGREGOR DISTRICT NWFR	2015	WI	CRAWFORD	U.S. Fish and Wildlife Service, McGregor District-Upper Mississippi River National Wildlife Service and Fish Refuge	Boat Launch Site Road/Parking Improvements	3R	FTFW	Between \$500,001 and \$1,000,000	Title 23	EFLHD	Planned	No Change	WI-03	FWS-R3

Public Involvement

Current federal legislation requires the Governor to ensure that WisDOT and the MPOs develop plans to actively involve the public in the development of the STIP. WisDOT uses an ongoing STIP public involvement plan that includes:

- 30-day written comment period on the STIP (yearly)
- State Trunk Highway System project development and Six-Year Highway Program hearings (ongoing)
- MPO public hearings on TIPs (yearly)
- Local government hearings on transit projects for smaller systems (ongoing)
- Local government hearings on local road projects (ongoing)

The focus of this plan is on maximizing public involvement at the state, MPO, and local levels—on an ongoing basis—when initial project decisions are presented and made. WisDOT published its first STIP Public Involvement Plan in November of 1993. It summarized the STIP as well as the role of public involvement in the STIP. The STIP Public Involvement Plan, which was updated in December of 2007, focuses on the public involvement processes used on various types of transportation projects.

Although this STIP Public Involvement Plan does not require any public hearings, WisDOT may agree to have a public hearing if one is requested. As a result of the lack of public interest/attendance at these hearings in the past, the STIP Public Involvement Plan will continue to rely on written comments from the public regarding the draft STIP.

The legal notice advertising the draft STIP was published on November 02, 2013. A copy of the notice is presented below.

LEGAL NOTICE

The Wisconsin Department of Transportation announces the availability of its draft 2014 multimodal Statewide Transportation Improvement Program (STIP). The draft STIP is available from the State Transportation Improvement Program website: www.dot.wisconsin.gov/localgov/highways/stip.htm. The comprehensive improvement program includes all federally funded highway, transit, and bike and pedestrian projects to be undertaken in Wisconsin during the 2014-2017 timeframe. The draft STIP is subject to a 30-day public comment period. The final STIP will be issued in early January 2014. Inquiries about the draft STIP and written comments on the improvement program should be directed, before December 6, 2013, to the Wisconsin Department of Transportation's Division of Transportation Investment Management, Bureau of Planning and Economic Development, P.O. Box 7913, Madison, WI 53707-7913; 608-266-3662.

Summary of Public Comments on the Draft STIP

One comment was received within the public comment period.

The Columbia County Highway Commissioner submitted a comment that the mileage for one of the Columbia County projects (5843-00-70) was 2.5 miles not 2.1 miles as shown within the Draft STIP. WisDOT Planning staff worked with Region staff and mileage for the project was revised to 2.5 miles.

STIP Amendments

The STIP is approved by WisDOT, FHWA, and FTA. From time-to-time throughout the year, it may be necessary to amend the 2014 - 2017 STIP to incorporate projects not included in the original project listing. The following are changes that may necessitate a STIP amendment: significant change in the scope and/or cost of a project, changing the letting date of a project beyond the four year STIP period, adding/advancing a project to the STIP, etc.

All such amendments will be added to the STIP Web page for record keeping purposes <http://www.dot.wisconsin.gov/localgov/highways/stip.htm>.