

NOTICE OF PROPOSED GUIDANCE DOCUMENT

DTIM-BPED7

Pursuant to Wis. Stat. s. 227.112, the Wisconsin Department of Transportation is hereby seeking comment on DTIM-BPED7, 23 USC 134, a proposed guidance document.

PUBLIC COMMENTS AND DEADLINE FOR SUBMISSION

Comments may be submitted to the Wisconsin Department of Transportation for 21 days by:

1. Department's website: <https://appengine.egov.com/apps/wi/dot/guidance-docs?guidDocId=DTIM-BPED7>

2. Mailing written comments to:

Division of Transportation Investment Management
Wisconsin Department of Transportation
4822 Madison Yards Way
PO Box 7913
Madison, WI 53707-7913

WEBSITE LOCATION OF FINAL GUIDANCE DOCUMENT

The final version of this guidance document will be posted at wisconsindot.gov to allow for ongoing comment.

AGENCY CONTACT

Kaleb Vander Wiele
DOTDTIMGuidanceDocs@DOT.WI.GOV

2016 – 2019

STIP

Statewide
Transportation
Improvement
Program

Prepared in accordance with 23 U.S.C. Sections 134 and 135

January 2016

Introduction

This Statewide Transportation Improvement Program (STIP) is intended to satisfy the requirements of 23 U.S.C. Sections 134 and 135 and their implementing regulations 23 CFR 450 and 49 CFR 613.

This STIP has been prepared in accordance with joint FHWA/FTA regulations (23 CFR Part 450 and 49 CFR Part 613) accounting for related statutory changes in Public Law 112-141 *Moving Ahead for Progress in the 21st Century Act*. Public Law 114-94 *Fixing America's Surface Transportation Act (FAST)* was enacted on December 4, 2015. At this time federal-aid apportionments and program direction incorporating the FAST Act have not been issued. Provisions impacting this STIP will be incorporated in amendments as information becomes available during the program year. All current project fund commitments anticipated by the Wisconsin Department of Transportation (WisDOT) during the four-year period from January 1, 2016 through December 31, 2019 are listed.

The projects programmed in the STIP have been reviewed and prioritized by WisDOT in accordance with system asset management principles except as follows. In urbanized areas with populations of 200,000 or greater (Milwaukee, Madison, Appleton, Green Bay and Wisconsin portions of the Round Lake Beach, IL and Minneapolis/St. Paul, MN areas), federally funded projects off of the National Highway System (NHS) have been reviewed and prioritized by the respective Metropolitan Planning Organizations (MPOs). In urbanized areas with populations between 50,000 and 200,000, federally funded projects off of the NHS and State Trunk Highway Network (STN) have been reviewed and prioritized by the respective MPOs. Projects in areas with populations between 5,000 and 50,000 off of the NHS and STN have been reviewed, prioritized, and approved under WisDOT's formula based entitlement process.

The 2016-2019 STIP is based on anticipated state and federal funds. This overall multi-modal STIP reflects WisDOT's currently approved state and local programs within the limits of apportioned federal aid. All projects in the 2016-2019 timeframe are affordable and selected for implementation. Any subsequent changes in the project listing involving the addition or deletion of projects or significant changes in project schedule or estimated cost will be processed in accordance with the STIP amendment process outlined herein prior to requesting obligation of federal funds on the project.

Certifications

STATEWIDE TRANSPORTATION PLANNING PROCESS CERTIFICATION

In accordance with 23 CFR 450.218, the Wisconsin Department of Transportation hereby certifies that its statewide transportation planning process is addressing major issues facing the State and its non-urbanized areas, and is being carried out in accordance with the following requirements:

- (1) 23 U.S.C. 134 and 135, 49 U.S.C. 5303 and 5304, and this part;
- (2) Title VI of the Civil Rights Act of 1964, as amended (42 U.S.C. 2000d-1) and 49 CFR part 21;
- (3) 49 U.S.C. 5332, prohibiting discrimination on the basis of race, color, creed, national origin, sex, or age in employment or business opportunity;
- (4) Section 1101(b) of the Fixing America's Surface Transportation Act (FAST Act) (P.L. 114-94), and 49 CFR Part 26 regarding the involvement of disadvantaged business enterprises in the US DOT funded projects;
- (5) 23 CFR part 230, regarding implementation of an equal employment opportunity program on Federal and Federal-aid highway construction contracts;
- (6) The provisions of the Americans with Disabilities Act of 1990 (42 U.S.C. 12101 et seq.) and 49 CFR parts 27, 37, and 38;
- (7) In non-attainment and maintenance areas, sections 174 and 176 (c) and (d) of the Clean Air Act, as amended (42 U.S.C. 7504, 7506 (c) and (d)) and 40 CFR part 93;
- (8) The Older Americans Act, as amended (42 U.S.C. 6101), prohibiting discrimination on the basis of age in programs or activities receiving Federal financial assistance;
- (9) Section 324 of title 23 U.S.C., regarding the prohibition of discrimination based on gender; and
- (10) Section 504 of the Rehabilitation Act of 1973 (29 U.S.C. 794) and 49 CFR part 27 regarding discrimination against individuals with disabilities.

Contents

STIP contents are referenced by tabs as follows:

Tab 1 – Financial Plan and Financial Summary Table

Tab 2 – STIP Financial Summary

Tab 3 – Obligation Plan and Funding Table

Tab 4 – MPO TIP Approvals and Wisconsin MPO Map

Tab 5 – Federal Transit Assistance Programs and Wisconsin Transit System Map

Tab 6 – Federal Railroad Administration Program and Intercity Passenger Rail Projects

Tab 7 – Roadway & Bridge Improvement Programs

Tab 8 – Federal Lands Transportation Improvement Programs

Tab 9 – Public Involvement

Tab 10 – Summary of Comments Received on the Draft STIP

Tab 11 – STIP Amendments

Financial Plan

The Statewide Transportation Improvement Program (STIP) financial plan addresses fiscal constraint requirements of the current federal-aid surface transportation act.

In managing implementation of the transportation improvement program, WisDOT will exercise the authority to refinance projects among federal, state, and local funds, and to reschedule projects within the four years of the STIP to maintain fiscal constraint. All four years of the STIP are fiscally constrained within Wisconsin's state fiscal years (July 1-June 30).

Revenue Assumptions

The Wisconsin Department of Transportation annual budget is set biennially through the State of Wisconsin's budget process. State fiscal year 2016 is from 2015 Wisconsin Act 55, the State of Wisconsin's 2015-2017 Biennial Budget authorizing federal, state, and local funding for this year. Since Wisconsin's budget is approved for only two years at a time, this analysis assumes the budget approved for State Fiscal Year (SFY) 2016 will be held constant for SFY17-SFY19.

The federal fund revenue approved in 2015 Wisconsin Act 55 and included in this plan is \$727 million for SFY16. Since SFY17-SFY19 budget amounts are held constant, future budgets are not increased; however, for planning purposes, the program schedule is set by applying an inflation rate to projects in the second, third, and fourth years to account for costs in year of expenditure.

WisDOT does not assume that a future state legislature will commit higher project revenues than exists in the approved biennial budget. Therefore, when doing an all funds (federal, state, and local) analysis, WisDOT uses only resources approved in the most recent biennial budget except where noted. Any future legislative budget action that impacts revenue or programming will be accounted for in Amendments to the STIP.

Wisconsin law allows the Department to allot additional local revenue authority on an as-needed basis depending on the summation of local municipal agreement revenue received within the fiscal year. Similarly, it is the Department's policy to allot additional federal authority to programs in which federal funds are programmed.

A new federal transportation bill was passed, Fixing America's Surface Transportation (FAST) Act, in December 2015. Specific funding amounts and other changes will be included in next year's update.

Local Programs

The programs directed at the locally owned system face unique challenges due to the wide range of owners. The department is working closely with local partners to formalize change management and programming strategies to reduce the movement of projects between fiscal years. In the past few years, the department has implemented project 'sunsets' as a management strategy to reduce project movement in programs like Transportation Alternatives (290).

Wisconsin has the flexibility to allocate funds between subprograms within overall programming to balance under and over-programming each biennium in the four year STIP period. We routinely do this formally during the current fiscal year. However, because of local project movement, there may be periods of time where one year or program is over programmed, and another year or program is under programmed. We may also briefly experience a greater dollar amount in the schedule due to estimate changes and project slippage.

We are currently over-programmed in the Transportation Alternatives Program (290). The Department tries to avoid moving projects out because lining up the necessary local match can be a challenge. We have very clear program guidance regarding available funding. To remain fiscally constrained projects are rescheduled or funds are transferred between programs.

Program Cost and Schedule Assumptions

WisDOT’s Financial Integrated Improvement Programming System (FIIPS) reflects estimates of transportation improvement project costs in current 2016 year dollars.

To change these values to federally mandated year of expenditure amounts for this publication, FY17-FY19 project cost estimates in the Financial Plan table have been manually inflated by 2.3%. This inflationary rate is based on the current 10 year average change in the Consumer Price Index and matches the rate assumed by Wisconsin MPOs in their TIPs and long-range plans. Project estimates in FY16 reflect current cost expectations, so they have not been inflated in the table.

The Federal Highway Administration requires state Departments of Transportation STIPs and Metropolitan Planning Organizations TIPs to document revenues and expenditures annually. In Wisconsin, these publications report estimates by calendar year, (January 1 – December 31), based on letting or delivery dates. Because the State of Wisconsin approves budgets by state fiscal year, (July 1– June 30), the 2016-2019 STIP Financial Summary table shows revenue and programmed amounts according to state fiscal year.

Operation and Maintenance

Wisconsin’s 2015-2017 Biennial Budget authorizes WisDOT’s Highway Maintenance, Repair and Traffic Operations Program 305 to spend \$270 million per year. Of that amount, \$10 million per year is authorized for Intelligent Transportation System and Traffic Signal Improvements; those projects are reflected in the 2016-2019 Financial Summary.

Wisconsin allocates state funding under several programs to assist local governments with the operation, maintenance and improvement of highways and bridges on the local system.

Program	FY2016	FY2017	FY2018	FY2019
GTA (Total)	\$419,660,700	\$419,660,700	\$419,660,700	\$419,660,700
Connecting Highway Aids	\$ 12,063,500	\$ 12,063,500	\$ 12,063,500	\$ 12,063,500
Lift Bridge Aids	\$ 2,659,200	\$ 2,659,200	\$ 2,659,200	\$ 2,659,200
County Forest Road Aids	\$ 284,700	\$ 284,700	\$ 284,700	\$ 284,700
TOTALS	\$434,668,100	\$434,668,100	\$434,668,100	\$434,668,100

State statute requires that local agencies submit pavement condition ratings to WisDOT every two years as a means to monitor responsible use of state funding assistance provided for local

transportation needs. Information on these programs, including allocation formulas can be found at: <http://wisconsindot.gov/Pages/doing-bus/local-gov/astnce-pgms/highway/default.aspx>.

It has been historically demonstrated that the level of funding set aside for operations and maintenance of the highway program has been adequate. The Department expects this to continue into future years.

		2016		2017		2018		2019	
Legislative Sub-Programs (1&2)		SFY Budget	SFY Program	SFY Budget	SFY Program Inflated	SFY Budget	SFY Program Inflated	SFY Budget	SFY Program Inflated
Local									
203	Rail Passenger Service FY13 budget corrected	6,800,000	-	6,800,000	-	6,800,000	-	6,800,000	-
205	Local Bridge Improvement Assistance	41,657,700	50,829,938	41,657,700	41,041,686	41,657,700	61,797,351	41,657,700	23,968,998
206	Local Transp Facility Improvement	93,238,000	82,682,265	117,238,000	140,920,205	117,238,000	100,944,835	117,238,000	108,529,473
207	RR Crossing Improve, Protect & Repair	5,122,200	6,545,357	5,122,200	4,713,001	5,122,200	2,324,212	5,122,200	-
211	Congestion Mitigation & Air Quality Improvement	13,843,700	14,172,461	13,843,700	16,193,070	13,843,700	18,045,461	13,843,700	5,422,001
290	Transportation Alternatives	26,649,326	26,503,141	9,061,600	14,302,043	9,061,600	11,039,753	9,061,600	2,598,015
State									
302	Major Highway Development [includes bonding authority]	368,400,000	313,127,985	317,473,800	305,029,313	317,473,800	344,815,894	317,473,800	322,063,990
303	State Highway Rehabilitation [includes bonding authority and what used to be 303SE]	834,123,900	681,995,676	834,273,900	652,764,297	834,273,900	641,116,786	834,273,900	658,648,433
301	SE WI Freeway [includes bonding authority and Programs 301NS and 301ZO]	399,600,000	364,016,202	15,000,000	21,779,110	15,000,000	307,450,861	15,000,000	140,836,520
304	Major Interstate Bridge	62,800,000	59,787,609	4,000,000	2,487,741	4,018,809	4,203,674	1,610,148	2,546,154
305	Highway Maint, Repair & Traffic Operations	7,287,328	7,287,328	3,482,292	3,482,292	2,928,846	2,928,846	3,791,243	3,791,243
Grand Totals		1,859,522,154	1,606,947,963	1,367,953,192	1,202,712,757	1,367,418,556	1,494,667,674	1,365,872,291	1,268,404,828
(1) Budget amounts reflect the approved biennial state budget for SFY2015-2017, along with estimated budget for SFY 2017-2019.									
(2) Budget amounts ["SFY Budget"] and Scheduled expenditures ["SFY Program"] are based on the state fiscal year (July – June).									
(3) Sub-Program 206: FY2016 includes local match of \$21,000,000 and FY2017 includes local match of \$45,000,000									
(3) Sub-Program 290: FY2016 includes state carryover of \$2,972,000, local match of \$5,500,000 and Earmarks of \$9,115,720									
(4) Sub-Program 301: FY2016 includes Zoo Interchange Core II LET estimated for \$330,000,000									
(5) Sub-Program 301: FY2018 & FY2019 Program anticipates continuing appropriation with the passing of the biennial budget									
(6) Sub-Program 304: FY2016 includes \$30,000,000 carryover from FY2015									
(7) Sub-Program 304: FY2016 consists of Hoan Bridge of \$44,000,000 and St. Croix Crossing of \$15,000,000									

Obligation Plan

In any given federal fiscal year (October 1-September 30), the Wisconsin Department of Transportation obligates all the federal fund authority it receives.

Federal Fund Type Constraint

On December 4, 2015, Fixing America's Surface Transportation (FAST) Act was signed into law. Since specific details have not been disseminated as of yet, it is not included in the plan.

In July 2012, the newly authorized federal transportation bill, Moving Ahead for Progress in the 21st Century (**MAP-21**), replaced SAFETEA-LU and the SAFETEA-LU EXT federal transportation bills which expired on September 30, 2012. MAP-21 has consolidated several program categories into fewer program funding categories. Most notably, Map-21 eliminates Interstate Maintenance (IM) funding and splits the Bridge program between the new National Highway Performance Program (NHPP) and the Surface Transportation Program (STP). The Transportation Alternatives Program (TAP) replaces Transportation Enhancements (TE) program funding under SAFETEA-LU, with a percentage of funding distribution based on population. When utilizing previous year carryover balances for retired funding programs, (SAFETEA-LU) program restrictions apply.

WisDOT's approach to programming incorporates federal funding flexibilities permitting transfer of funds between federal programs and the use of Advance Construction (AC) under which eligibility for federal funding is established to allow a project to proceed prior to obligation of federal funding. Under these provisions, specific federal fund types may be over programmed as long as the overall federal program in total is constrained across the four year period.

WisDOT also reserves federal funding associated with special obligation limitation to offset over programming and to cap the amount of funding under advance construction. WisDOT's fiscally conservative standards do not allow the Department to use AC to exceed the level of apportionments received from FHWA. In other words, AC is used as a tool to manage the timing of obligation but not to increase the number of projects undertaken. When a project is funded with federal AC funds, WisDOT covers the federal cost share with general transportation state funds until the funds can be obligated using available apportionments and obligation limitation. This ensures Wisconsin's commitments are fiscally constrained within a guaranteed federal reimbursement level.

Federal Fund Type Assessment

The Wisconsin Estimated FFY2016-2019 Federal Aid Highway Apportionments and Program Levels table lists federal apportionment balances at the end of FFY15 as well as the amount apportioned for FFY16 and estimated apportioned amounts for FFY2017-FFY2019.

Over the past six years, WisDOT's total federal apportionments (including Equity Bonus) decreased from \$765 million in FFY11 to \$727 million in FFY15. The average annual increase for this period is less than 1.0% per year. The total federal funds available for obligation each state fiscal year is inflated beginning in FFY17 at 1.0% per year based on the six year average. To change the state fiscal year estimated program levels to federally mandated year of expenditure amounts, cost estimates haven inflated 2.3% per year beginning in SFY17, similar to the Financial Plan table.

As a further check, the STIP is fiscally constrained over the four year period. This ensures that revenues exist to convert all projects advanced under advance construction within the period of the STIP.

January 4, 2016
FINAL Annual STIP
Fiscal Constraint Report

Federal Fund Type	Unobligated Balance from Previous Years*		FFY 2016 Estimated Apportionments	SFY 2016 Estimated Program Levels		FFY 2017 Estimated Apportionments	SFY 2017 Estimated Program Levels		FFY 2018 Estimated Apportionments	SFY 2018 Estimated Program Levels		FFY 2019 Estimated Apportionments	SFY 2019 Estimated Program Levels		Total FFY 2016-2019 Estimated Apportionments**	Total SFY 2016-2019 Estimated Program Levels
Apportioned Funds																
National Highway Performance Program	\$ 10,319,791		\$ 409,245,605	\$ 312,698,349		\$ 413,338,061	\$ 292,085,017		\$ 417,430,517	\$ 331,140,912		\$ 421,522,973	\$ 403,119,313		\$ 1,661,537,156	\$ 1,339,043,592
Surface Transportation Program	\$ 78,074,506		\$ 194,044,887	\$ 157,625,323		\$ 195,985,336	\$ 230,646,389		\$ 197,925,785	\$ 257,680,538		\$ 199,866,234	\$ 210,987,479		\$ 787,822,241	\$ 856,939,730
Congestion Mitigation Air Quality	\$ 17,600,712		\$ 26,104,269	\$ 10,450,105		\$ 26,365,312	\$ 12,266,421		\$ 26,626,354	\$ 13,229,454		\$ 26,887,397	\$ 3,471,960		\$ 105,983,332	\$ 39,417,940
Safety	\$ 88,916,929		\$ 46,618,595	\$ 25,372,386		\$ 47,084,781	\$ 36,090,644		\$ 47,550,967	\$ 39,782,838		\$ 48,017,153	\$ 16,327,424		\$ 189,271,496	\$ 117,573,292
Transportation Alternatives	\$ 20,610,162		\$ 16,787,515	\$ 7,771,513		\$ 16,955,390	\$ 6,198,874		\$ 17,123,265	\$ 4,840,890		\$ 17,291,140	\$ 279,757		\$ 68,157,311	\$ 19,091,034
Sub-Total - Apportioned Funds	\$ 215,522,101		\$ 692,800,871	\$ 513,917,676		\$ 699,728,880	\$ 577,287,345		\$ 706,656,888	\$ 646,674,633		\$ 713,584,897	\$ 634,185,934		\$ 2,812,771,536	\$ 2,372,065,588
Minimum Guarantee/Equity Bonus	\$ -		\$ -	\$ -		\$ -	\$ -		\$ -	\$ -		\$ -	\$ -		\$ -	\$ -
National Highway Performance Program - Exe	\$ 35,504,819		\$ 11,698,647	\$ -		\$ 11,815,633	\$ -		\$ 11,932,620	\$ -		\$ 12,049,606	\$ -		\$ 47,496,507	\$ -
Total - Apportioned Funds, Equity Bonus, and NHPP Exempt	\$ 251,026,920		\$ 704,499,518	\$ 513,917,676		\$ 711,544,513	\$ 577,287,345		\$ 718,589,508	\$ 646,674,633		\$ 725,634,504	\$ 634,185,934		\$ 2,860,268,043	\$ 2,372,065,588
Advanced Construction				\$ 126,635,450											\$ -	\$ 126,635,450
Total - Apportioned Funds, Equity Bonus, and NHPP Exempt, and Advance Construction	\$ 251,026,920		\$ 704,499,518	\$ 640,553,126		\$ 711,544,513	\$ 577,287,345		\$ 718,589,508	\$ 646,674,633		\$ 725,634,504	\$ 634,185,934		\$ 2,860,268,043	\$ 2,498,701,038
Allocated Funds																
High Priority Projects	\$ 65,222,910		\$ -	\$ 1,584,800		\$ -	\$ 2,157,218		\$ -	\$ 10,974,353		\$ -	\$ 7,107,490		\$ -	\$ 21,823,861
Federal Lands Access Program (1)	\$ 1,151,973		\$ 2,010,808	\$ 3,321,597		\$ 2,010,808	\$ 1,670,997		\$ 2,010,808	\$ -		\$ 2,010,808	\$ -		\$ 8,043,232	\$ 4,992,594
Recreational Trails Program (1)	\$ 2,322,059		\$ -	\$ -		\$ -	\$ -		\$ -	\$ -		\$ -	\$ -		\$ -	\$ -
Other (2)	\$ 18,899,709		\$ 9,142,853	\$ 8,637,461		\$ 2,103,038	\$ 2,103,038		\$ -	\$ -		\$ 32,938	\$ 32,938		\$ 11,278,829	\$ 10,773,437
Total Allocated Funds	\$ 87,596,651		\$ 11,153,661	\$ 13,543,858		\$ 4,113,846	\$ 5,931,253		\$ 2,010,808	\$ 10,974,353		\$ 2,043,746	\$ 7,140,428		\$ 19,322,061	\$ 37,589,892

*Unobligated Balances reflect prior year SAFETEA-LU Program Balances. SAFETEA-LU fund programs, e.g., IM, NHS, have been rolled into the corresponding MAP-21 Fund Type.

** Unobligated balances from Previous Years are not included in the 2016- 2019 Estimated Apportionments Total.

***Equity Bonus & NHPP Exempt Funds Used to balance programming in FY2016 through FY2019 are applied by reducing the Unobligated Equity Bonus Balance in Previous Years. Unobligated Balances in Allocated Funds Categories (HPP, FLAP, RTP, Other) are similarly applied to balance estimated programming levels.

****Fixing America's Surface Transportation (FAST) Act was signed into law on December 4, 2015. However, all Estimated Apportionments are still based on the MAP-21 programs

FFY Estimated Apportionments are estimated full year apportionments based on FFY 15 full year apportionments

(1) Federal Lands Access Program and Recreational Trails Program are programmed on an annual basis

(2) Includes Section 112, Section 115, Section 117, PRNS, Highway Priority, Surface Transportation S129, NTPP, Map-21 Training and Education, DBE Training, Skills Training, Ferry Boats; Emergency Relief, Highway-Use Tax Evasion Project, Highways for Life Pilot Program and Misc. Demo funds.

Transportation Improvement Program Approvals

WisDOT Secretary Mark Gottlieb, under authority delegated by Governor Scott Walker, has approved all of the following Transportation Improvement Programs (TIPs) and/or TIP Amendments for the Metropolitan Planning Organizations (MPOs).

1. State Line Area Transportation Study (Beloit, WI-IL MPO); phone 608.364.6690; 2016-2019 TIP as adopted on October 19, 2015 by Resolution No. 2015-3 for the 2035 long-range plan and approved by WisDOT on January 8, 2016.
2. West Central Wisconsin Regional Planning Commission (Chippewa-Eau Claire MPO); phone 715.836.2918; 2014-2018 TIP as adopted on October 30, 2013 by Resolution No. 13-03 for the 2030 long-range plan and approved by WisDOT on January 16, 2014.
3. East Central Wisconsin Regional Planning Commission (Fond du Lac MPO); phone 920.751.4770; 2016-2019 TIP as adopted on October 7, 2015 by Resolution No. 03-15 for the 2050 long-range plan and approved by WisDOT on January 8, 2016.
4. East Central Wisconsin Regional Planning Commission (Fox Cities MPO); phone 920.751.4770; 2016-2019 TIP as adopted on October 30, 2015 by Resolution No. 25-15 for the 2050 long-range plan and approved by WisDOT on January 8, 2016.
5. Brown County Planning Commission (Green Bay MPO); phone 920.448.6480; 2016-2020 TIP as adopted on October 7, 2015 by Resolution No. 2015-08 for the 2045 long-range plan and approved by WisDOT on January 8, 2016.
6. Janesville Metropolitan Planning Organization (Janesville MPO); phone 608.755.3095; 2016-2021 TIP as adopted on November 9, 2015 by Resolution No. 2015-03 for the 2035 long-range plan and approved by WisDOT on January 8, 2016.
7. La Crosse Area Planning Committee (La Crosse, WI-MN MPO); phone 608.785.5977; 2016-2019 TIP as adopted on November 18, 2015 by Resolution No. 9-2015 for the 2040 long-range plan and approved by WisDOT on January 8, 2016.
8. Madison Area Transportation Planning Board (Madison MPO); phone 608.266.4518; 2016-2020 TIP as adopted on October 7, 2015 by Resolution TPB No. 109 for the 2035 long-range plan and approved by WisDOT on January 8, 2016.
9. East Central Wisconsin Regional Planning Commission (Oshkosh MPO); phone 920.751.4770; 2016-2019 TIP as adopted on October 30, 2015 by Resolution No. 24-15 for the 2050 long-range plan and approved by WisDOT on January 8, 2016.

10. Southeastern Wisconsin Regional Planning Commission (Milwaukee, Racine, Kenosha, and Wisconsin portions of Round Lake Beach MPOs); phone 262.547.6721; 2015-2018 TIP as adopted on November 13, 2014 by Resolution No. 2014-24 for the 2035 long-range plan and approved by WisDOT on January 9, 2015.

11. Bay-Lake Regional Planning Commission (Sheboygan MPO); phone 920.448.2820; 2016-2019 TIP as adopted on December 11, 2015 by Resolution 7-2015 for the 2045 long-range plan and approved by WisDOT on January 8, 2016.

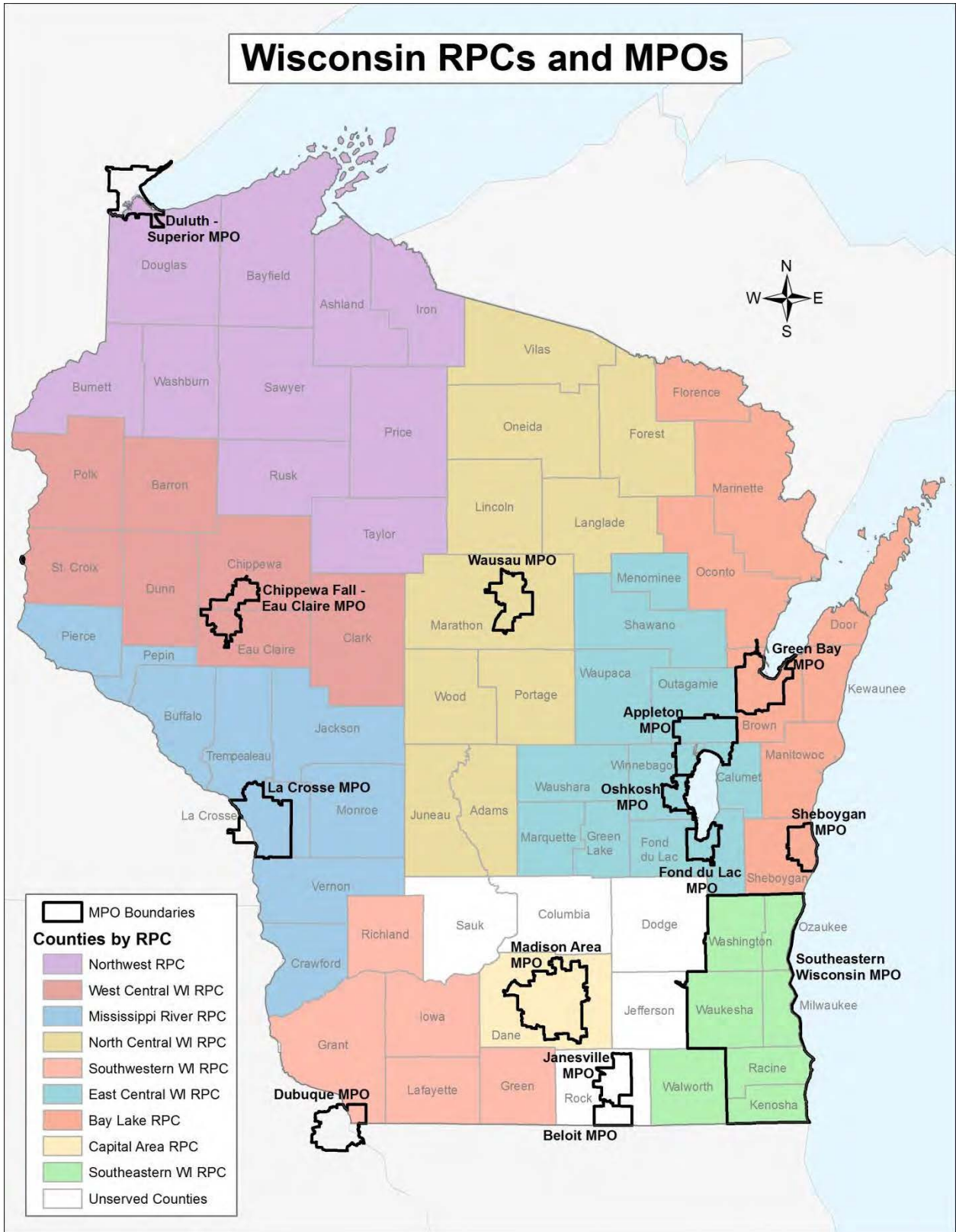
12. Duluth-Superior Metropolitan Interstate Council, (Duluth-Superior MPO); phone 218.529.7506; 2016-2019 TIP as amended on October 21, 2015 by Resolution No. 15-13 for the 2040 long-range plan and approved by WisDOT on January 8, 2016.

13. Marathon County Metropolitan Planning Commission (Wausau MPO); phone 715.261.6043; 2016-2019 TIP as adopted on October 20, 2015 by Resolution No. 6-15 for the 2035 long-range plan and approved by WisDOT on January 8, 2016.

14. East Central Intergovernmental Association (Dubuque, IA MPO); phone 563.556.4166; 2016-2019 TIP as adopted on July 9, 2015 for the 2040 long-range plan and approved by WisDOT on January 8, 2016.

Transit Funds Sections 5303, 5304, 5311, 5314, 5316 and 5317, are reflected in individual TIPs and are administered by WisDOT. Transit Funds Sections 5307, 5309, 5310 and 5339, are reflected in individual TIPs and can be administered by WisDOT or directly between FTA and the urbanized area transit operator.

Wisconsin RPCs and MPOs



Federal Transit Assistance Programs

The following are federal transit assistance programs authorized under Fixing America's Surface Transportation Act (FAST Act), which reauthorized the federal surface transportation programs. FAST Act amended the federal transit laws and took effect October 1, 2015.

Section 5303: Metropolitan Transportation Planning Program

Section 5303 is a formula-based grant program apportioned annually to states for use. All 5303 planning funds are transferred to the Federal Highway Administration. Federal share is 80% with a required 20% non-federal match.

Section 5304: Statewide Transportation Planning Program

Section 5304 is a formula-based grant program apportioned annually to the states for use in rural planning and research. Federal share is 80% with a required 20% non-federal match.

Section 5307: Urbanized Area Formula Program

This program provides grants to urbanized areas (over 50,000 in population) for public transportation capital, planning, and job access and reverse commute projects, as well as operating expenses in certain circumstances. The federal share for capital projects is 80% with a required 20% local match. The federal share for operating projects is 50% of the net deficit. WisDOT allocates the portion of this funding known as the 'Governor's Apportionment' among transit systems in communities with populations between 50,000 and 200,000 as defined by the most recent Census.

Section 5310: Enhanced Mobility of Seniors and Individuals with Disabilities

This program is intended to enhance mobility of seniors and persons with disabilities by providing funds for programs to serve the special needs of transit-dependent populations beyond traditional public transportation services and Americans with Disabilities Act (ADA) complementary paratransit services. This program consolidated two SAFETEA-LU programs: Section 5317 – New Freedom and Section 5310 – Elderly and Disabled Capital Assistance. The federal share for capital projects is 80% with a required 20% local match. The federal share for operating projects is 50% of the net deficit.

Section 5311: Formula Grants for Rural Areas

Section 5311 is a formula grant program for non-urbanized areas (under 50,000 in population) that provides capital and operating assistance for public transportation systems. Eligible activities include capital, operating assistance, and planning expenses. Job access and reverse commute projects once funded through Section 5316 became eligible projects in the MAP-21 reauthorization bill in 2012. The federal share for capital projects is 80% with a required 20% local match. The federal share for operating projects is 50% of the net deficit.

Section 5311(b)(3): Rural Transportation Assistance Program (RTAP)

Section 5311(b)(3) is formula funding for states to provide research, technical assistance, and training to improve the delivery of transit services in non-urbanized areas (under 50,000 in population).

Section 5329: State Safety Oversight (SSO) Program

The purpose of the SSO program is to oversee safety of rail transit systems. The SSO program is administered by eligible States with rail transit systems in their jurisdiction. FTA provides Federal funds through the SSO Formula Grant Program for eligible States to develop and carry out their SSO programs. Under 49 U.S.C. Section 5329(e), as amended by the FAST Act, FTA is required to certify each State's program to ensure compliance. SSO grant funds awarded to Wisconsin have a federal share of 80% and a required local match of 20%.

Section 5339: Bus and Bus Facilities Formula Grants

Section 5339 provides capital funding to replace, rehabilitate, and purchase buses and related equipment and to construct bus-related facilities. It replaced the Section 5309 Bus and Bus Facilities program under SAFETEA-LU. The federal share is 80% with a required 20% local match.

**Anticipated Federal Transit Funding Levels, 2016-2019
State of Wisconsin¹**

Program	2016	2017	2018	2019
FAST Act Transit Funding and Programs				
Section 5303²	\$1,391,734	\$1,420,125	\$1,449,948	\$1,512,077
Section 5304	\$305,611	\$311,846	\$318,395	\$325,144
Section 5307³	\$16,608,136	\$16,940,298	\$17,279,104	\$17,624,686
(Planning)	\$0	\$0	\$0	\$0
(Capital)	\$0	\$0	\$0	\$0
(Operating)	\$16,608,136	\$16,940,298	\$17,279,104	\$17,624,686
Section 5310	\$2,844,648	\$2,901,541	\$2,962,473.32	\$3,024,685.26
(Administration)	\$284,465	\$290,154	\$296,247	\$302,469
(Capital)	\$1,564,556	\$1,595,848	\$1,629,360	\$1,663,577
(Operating)	\$995,627	\$1,015,539	\$1,036,866	\$1,058,640
Section 5311	\$15,548,285	\$15,581,869	\$15,610,577	\$15,634,200
(Administration)	\$650,000	\$650,000	\$650,000	\$650,000
(Capital)	\$1,554,828	\$1,558,187	\$1,561,058	\$1,563,420
(Operating)	\$13,343,456	\$13,373,682	\$13,399,519	\$13,420,780
Section 5311(b)(3)	\$267,396	\$272,744	\$278,472	\$284,319
Section 5329	\$287,413	\$293,161	\$299,318	\$305,663 ⁴
Section 5339⁵	\$2,806,847	\$2,857,370	\$2,911,660	\$2,966,982

¹ Amounts shown in this table are annual estimates. The available amount for a program is based on funding as authorized under Fixing America's Surface Transportation Act (P. L. 112-141, 2015).

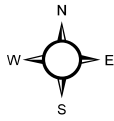
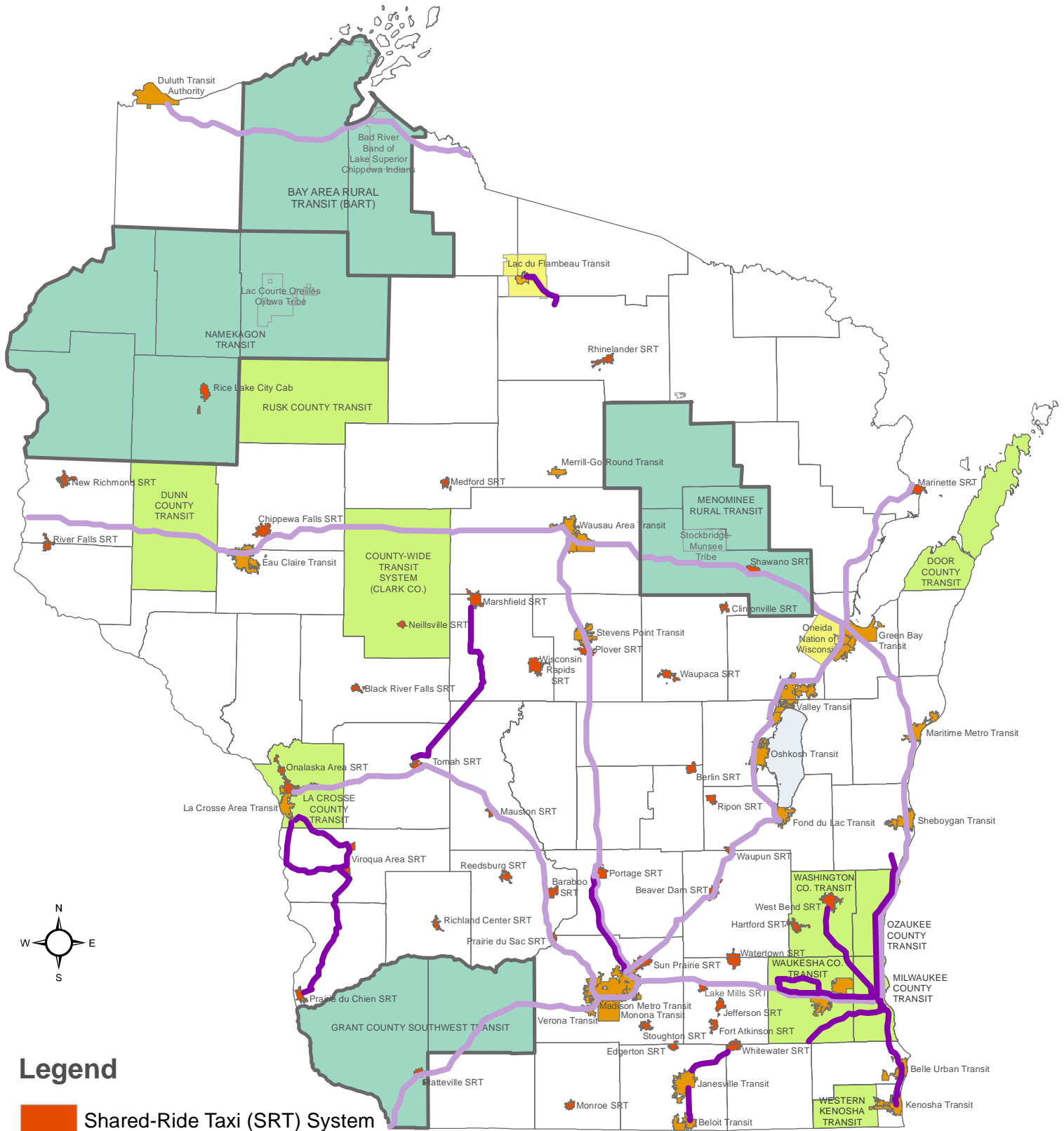
² Section 5303 funds are transferred to the Federal Highways Administration.

³ Funds illustrated for Section 5307 are the Governor's Apportionment. Funds are also allocated directly to large urban transit systems.

⁴ Reflects the addition of funds to oversee the Milwaukee Streetcar scheduled for revenue operations.

⁵ Funds illustrated for Section 5339 are the statewide allocation and the Governor's Apportionment. Funds are also allocated directly to large urban transit systems.

2015 WISCONSIN PUBLIC TRANSIT SYSTEMS



Legend

- Shared-Ride Taxi (SRT) System
- Municipal Bus System
- Reservation-Wide Transit System
- County-Wide Transit System
- Multi-County Transit System
- Publicly Funded Inter-City Service
- Shuttle/Commuter Service

FEDERAL
RAILROAD
ADMINISTRATION
PROGRAM

For informational purposes only

Intercity Passenger Rail Projects

Several potential Federal Railroad Administration Program funded projects may be identified in studies that are currently underway. Some would require funding beginning in SFY 2016. At the time of publication of the Draft STIP, good estimates of the timing and funding amounts required were not available.

Studies with estimated timing are:

- 1) Adding one to three additional daily round-trip frequencies between Milwaukee and Chicago on the Hiawatha Service in cooperation with the State of Illinois. The project would involve final design (SFY 2016 - 2017) and construction (SFY2018 - 2019), depending on the outcome of the ongoing Environmental Assessment and Service Development Plan (SFY 2016).
 - a) Potential projects in Wisconsin identified in the Environmental Assessment and Service Development Plan to accommodate the additional round-trip frequencies:
 - i) Muskego Yard signalization and track improvements (Milwaukee)
 - ii) Milwaukee Airport Rail Station second platform with overhead access (Milwaukee)
 - iii) CTC signalization between Milwaukee Intermodal Station and Cutoff
- 2) Adding one new state-supported intercity passenger rail frequency between Chicago and the Twin Cities on the Amtrak Empire Builder corridor. The projects to be completed in SFY 16 and SFY 17 include a required NEPA study, which includes an Environmental Assessment and Preliminary Engineering.
 - a) Based on the results of the NEPA study, the next steps could be Final Design (SFY2017) and construction (SFY 2018 -19) of infrastructure improvements identified in the NEPA study.
- 3) Potential study rerouting of Canadian Pacific freight service on to Union Pacific Milwaukee Subdivision (SFY 2016), pending results of the ongoing study to add one to three additional Hiawatha Service frequencies between Milwaukee and Chicago (Environmental Assessment and Service Development Plan (SFY 2016)).

Roadway & Bridge Improvement Programs

The pages that follow list all of WisDOT's projects planned for implementation in Calendar Years 2016, 2017, 2018 and 2019. Projects are sorted in the following order:

CALENDAR YEAR

DIVISION-BUREAU (REGION)

COUNTY NAME

HIGHWAY NUMBER

SCHEDULE DATE

PROJECT ID

It should be noted that the list contains some minimal over-programming (i.e., more projects than can actually be funded in a given year) to allow for attrition, that is, projects being delayed or dropped for other than financial reasons. Preliminary engineering projects will not be contained in the following list although they are likely to be listed in the appropriate MPO TIP.

It should also be noted that the FEDERAL FUND TYPE (or lack of) shown for each project represents a *tentative* fund assignment that may or may not become reality. WisDOT reserves the right to change the federal fund type on individual projects at any time prior to obligation, when necessary, consistent with its overall obligation plan to maximize the use of available federal aid.

Transition in Programming from MAP-21 to FAST Act Funding Programs

Federal-aid highway and transit funding programs may have recently changed as a result of the 2015 transportation authorization act *Fix America Surface Transportation Act (FAST Act)*. Due to the timing of the enactment of the FAST Act on December 4, 2015, future program funding transitions from MAP-21 to the FAST Act may be necessary. WisDOT will make all required program adjustments in accordance with the new FAST Act legislation along with any related federal regulations and guidance.

Note: The estimated cost range is provided so that WisDOT can award projects by using the competitive process and not disclose bidding information.

Funding Codes

<u>Fund Type</u>	<u>Project Prefix</u>
Congestion Mitigation Air Quality	CMAQ, CM
Surface Transportation Program (STP)	STP, SPIBR, STP-D, STP-R, STP-S, STP-U, STPG, STPS, RS, F, FBD, HES, STO, STPI
High Priority Projects	HPP, HPPNH, HPPIB, HPD
Equity Bonus	EB
National Highway System	NHS, NH, NHSTP, NHI
National Recreational Trails (funds transferred to DNR)	NRT
National Highway Performance Program	NHPP
Discretionary Allocations	ICES, ITS, NCPD, TCSE, ER
Bridge Replacement and Rehabilitation	BR, BH, BR/BH, BRBH, BRM, BHO, BRO, BHF, BRF
Public Land and Forest Highway Programs	PLH, FH, OMA
Statewide Metropolitan Planning	SPR, PL
Transportation Alternatives Program	TAP

Local Programs

All these programs, except for the Local Bridge Program, utilize federal and local funds to pay for local projects. In addition to federal and local funds, the Local Bridge Program may also utilize state funds to pay for local projects.

Local Bridge Program: Funds the improvement of local bridges. This includes engineering, real estate and construction costs for administering and implementing bridge improvements on roads not a part of the State Trunk Highway (STH) System.

Local Highway Improvement Assistance: Funds the improvement of local highways, including engineering, real estate, construction costs, and department services on roads not a part of the STH System.

STP Urban Program: Improvements in urban areas with populations greater than 5,000. Also non-highway projects including multi-modal facilities, transit capital improvements, and, bicycle and pedestrian facilities.

STP Rural Program: Improvements to roads and streets functionally classified as higher than rural minor collectors. Also non-highway projects including multi-modal facilities, transit capital improvements, and, bicycle and pedestrian facilities.

Congestion Mitigation Air Quality (CMAQ): Funds projects that have a positive impact on air quality including highway efficiency improvements, carpooling, transit improvements, development of bicycle and pedestrian facilities, and, alternative fuel facility and vehicle projects.

The Transportation Alternatives Program (TAP): Funds transportation improvement projects that “expand travel choice, strengthen the local economy, improve the quality of life, and protect the environment.” TAP is a legislative program that was authorized in 2012. It is the State of Wisconsin’s STPBG- Set-Aside program. With certain exceptions, projects that met eligibility criteria for the previously separate Safe Routes to School Program, Transportation Enhancements, and/or the Bicycle & Pedestrian Facilities Program are eligible TAP projects.

State Programs

All these programs utilize federal, state and/or local funds to pay for projects located on the State Trunk Highway (STH) system.

Major Highway Development: Major Highway Development projects are generally the most complex, costly and controversial projects initiated by WisDOT. They are long-term solutions to the most serious deficiencies on highly traveled segments of the highway system. A Major Project is one that has a total cost of more than \$89.2 million or a total cost of \$35.7 million and involves one of the following:

- 1) *Constructing a new highway* 2.5 miles or more in length;
- 2) *Reconstructing or reconditioning* an existing highway by one of the following:
 - a) Relocating 2.5 miles or more of existing highway;
 - b) Adding one or more lanes 5 miles or more in length to the existing highway;
 - c) Improving to freeway standards 10 miles or more of existing divided highway having two or more lanes in either direction.

Improvement of State Bridges: The state bridges subprogram funds improvements to bridges on the non-Interstate portion of the STH System, including bridge replacements and major bridge repairs. It does not include bridges that can be effectively treated through routine repair--those are done through the maintenance program. State bridge improvements are of two types:

- 1) Replacement: Constructing a new bridge to replace one that is posted, is structurally deficient, or is obsolete and likely to become structurally deficient;
- 2) Rehabilitation: Restoring the structural integrity of an existing bridge using measures that go beyond routine maintenance and are more cost effective than total replacement.

State bridges are also categorized by cost:

- 1) High-cost bridges are those whose deck areas are 40,000 square feet or more;
- 2) Routine bridges are those whose deck areas are less than 40,000 square feet.

Highway Traffic Operations: This subprogram includes all the repair and operation of pavement markings, traffic signs, traffic operation improvements and freeway detours.

Backbone Rehabilitation: The Backbone Rehabilitation subprogram deals with improvements to Wisconsin's 1,588-mile Backbone highway system that includes all 876 miles of interstate routes. It includes bridge widening, bridge deck replacements, various types of pavement rehabilitation, and increased access to the system itself.

State Programs (continued)

Existing Highway Improvements: The Existing Highway Improvements program funds improvements to the non-Interstate portion of the STH System. The program funds "3R" improvements (resurfacing, reconditioning and reconstructing) to existing roadways, the minor addition of lanes, traffic and safety improvements, and minor realignments of roadway. Improvements in this subprogram are categorized by the type of work involved:

- Resurfacing: Rehabilitating the surface of a pavement to provide a smoother ride and to extend the pavement's structural life. Can also include pavement widening and/or shoulder paving to improve safety and reduce shoulder maintenance costs.
- Reconditioning: Resurfacing and improving an isolated grade, curve or intersection.
- Pavement Replacement: The highest type of "resurfacing" whereby the existing pavement structure is replaced with a new one. Does not include widening of the roadway.
- Reconstruction: Total rebuilding of the highway to provide a safer facility, to improve geometrics (i.e. longer passing and stopping sight distances, broader turning radii, additional lanes at intersections) and increased traffic handling capabilities. Other benefits are a smoother ride, reduced travel time and lower maintenance costs.

Maintenance Program: This program funds the refurbishment, repair, cleaning, painting, re-lamping, etc., of existing traffic control devices (TCDs). Although state crews do most of the routine maintenance on TCDs, the nature of some of the work and/or the sheer volume of it requires outside help. The biggest items are sign refurbishment of the large freeway guide signs, cleaning and re-lamping of the highway lighting units and traffic control signals on the system.

Safety Programs

All these programs utilize federal funds and the match is either state, local or railroad funds, depending upon the jurisdiction of the highway and type of railroad project. These funds pay for activities that promote safety. The Highway Safety Improvement Program is incorporated into the safety related projects listed by Region in the STIP.

Highway Safety Improvement Program (HSIP): Funds street and highway improvements to high crash locations on state, county and local highways, including the Interstate System. Generally speaking, low cost improvements that maximize safety benefits are sought.

Railroad Crossing Warning Devices: Funds signal warning device installations, circuitry improvements, flashing lights, cantilevered flashing lights and gates.

Railroad Crossing Elimination of Hazards: Funds geometric improvements (grades), modular crossings, separations (limited because of high costs), consolidations and closures.

Central Office Projects

**2016-2019 FINAL STIP Project Listing
C.O.
ADAMS County**

Year	Project	Schd Dt	Pgm	Contract Type	Concept	Net Miles	HWY	Project Description WISDOT Program	Estimate Anticipated Funding
2017	1009-94-53	06/25/17	207	R/R	MISC	0.000	LOC STR	6TH AVENUE	\$100,000 - \$249,999
								TOWN OF NEW CHESTER	
								UP CROSSING SIGNALS & GATES	
								SAFETY OCR - RAILROAD WARNING DEVICES	RAIL HWY PROTECT DEV

**2016-2019 FINAL STIP Project Listing
C.O.
BROWN County**

Year	Project	Schd Dt	Pgm	Contract Type	Concept	Net Miles	HWY	Project Description WISDOT Program	Estimate Anticipated Funding
2018	1009-93-64	06/25/18	207	R/R	MISC	0.000	LOC STR	NORFIELD RD	\$100,000 - \$249,999
								VILLAGE OF SUAMICO	
								CN CROSSING SIGNALS & GATES	
								SAFETY OCR - RAILROAD WARNING DEVICES	RAIL HWY PROTECTIVE

**2016-2019 FINAL STIP Project Listing
C.O.
CALUMET County**

Year	Project	Schd Dt	Pgm	Contract Type	Concept	Net Miles	HWY	Project Description WISDOT Program	Estimate Anticipated Funding
2016	1009-00-74	07/25/16	290	MIS	MISC	0.000	NON HWY	ECWRPC SRTS PGM SFY 2017 YR2	\$500,000 - \$749,999
								ECWRPC COUNTIES	
								ECWRPC SRTS PGM SFY 2017 YR2	
								SAFE ROUTES TO SCHOOL	TAP-URBANIZED>200K

**2016-2019 FINAL STIP Project Listing
C.O.
COLUMBIA County**

Year	Project	Schd Dt	Pgm	Contract Type	Concept	Net Miles	HWY	Project Description WISDOT Program	Estimate Anticipated Funding
	1013-01-08		303	I/E	MISC	0.270	IH 039	LAKE DELTON - MADISON	\$250,000 - \$499,999
								SAFETY REST AREAS 11 & 12	
								DES OPS/DRAINAGE IMPROVEMENTS	
								ROADSIDE FACILITIES	NATIONAL HIGHWAY PER
2017	1013-01-78	07/11/17	303	LET	MISC	0.270	IH 039	LAKE DELTON - MADISON	\$3,000,000 - \$3,999,999
								SAFETY REST AREAS 11 & 12	
								CONST OPS/DRAINAGE IMPROVEMENTS	
								ROADSIDE FACILITIES	NATIONAL HIGHWAY PER

**2016-2019 FINAL STIP Project Listing
C.O.
DANE County**

Year	Project	Schd Dt	Pgm	Contract Type	Concept	Net Miles	HWY	Project Description WISDOT Program	Estimate Anticipated Funding
2017	1009-91-79	06/25/17	207	R/R	MISC	0.000	LOC STR	USH 51 (E MAIN ST)	\$100,000 - \$249,999
								CITY OF STOUGHTON	
								WSOR CROSSING SIGNALS & GATES	
								SAFETY OCR - RAILROAD WARNING DEVICES	RL HWY PROTECT DEV S

**2016-2019 FINAL STIP Project Listing
C.O.
DUNN County**

Year	Project	Schd Dt	Pgm	Contract Type	Concept	Net Miles	HWY	Project Description WISDOT Program	Estimate Anticipated Funding
2018	1022-04-76	07/10/18	303	LET	MISC	0.420	IH 094	MENOMONIE - EAU CLAIRE	\$1,000,000 - \$1,999,999
								IH 94 WB VIRTUAL WEIGH STATION	
								CONSTRUCTION/MISCELLANEOUS	
								ROADSIDE FACILITIES	NON-FEDERAL
2018	1022-04-86	02/13/18	303	LET	MISC	0.340	IH 094	MENOMONIE - EAU CLAIRE	\$500,000 - \$749,999
								IH94 SALT STORAGE & SWEF DEMOLITION	
								CONSTRUCTION/MISCELLANEOUS	
								ROADSIDE FACILITIES	NON-FEDERAL

**2016-2019 FINAL STIP Project Listing
C.O.
JACKSON County**

Year	Project	Schd Dt	Pgm	Contract Type	Concept	Net Miles	HWY	Project Description WISDOT Program	Estimate Anticipated Funding
2017	1009-95-24	06/25/17	207	R/R	MISC	0.000	LOC STR	CHERRY RD	\$100,000 - \$249,999
								TOWN OF ALMA	
								UP CROSSING SIGNALS & GATES	
								SAFETY OCR - RAILROAD WARNING DEVICES	RAIL HWY CROSS HAZ E

**2016-2019 FINAL STIP Project Listing
C.O.
LA CROSSE County**

Year	Project	Schd Dt	Pgm	Contract Type	Concept	Net Miles	HWY	Project Description WISDOT Program	Estimate Anticipated Funding
2016	1070-00-71	03/08/16	303	LET	MISC	0.350	IH 090	LACROSSE - SPARTA	\$4,000,000 - \$4,999,999
								SAFETY REST AREA 31	
								CONST OPS - RECONSTRUCT REST AREA	
								ROADSIDE FACILITIES	A/C NATIONAL HWY PER
2016	1070-00-73	07/12/16	303	LET	MISC	0.310	IH 090	LACROSSE - TOMAH RD	\$250,000 - \$499,999
								WEST SALEM SAFETY & WEIGHT FACILITY	
								CONST OPS/DEMOLITION	
								ROADSIDE FACILITIES	NATIONAL HIGHWAY PER
2016	1009-00-67	07/25/16	290	MIS	MISC	0.000	NON HWY	SRTS NON-INFRA PGM SFY 2017 AND 18	\$100,000 - \$249,999
								La Crosse County	
								EDUC,ENC,ENF,EVAL,COORD.,EQUIPMENT	
								SAFE ROUTES TO SCHOOL	TAP AREAS 5K-200K MA
2017	1009-00-73	07/25/17	290	MIS	MISC	0.000	NON HWY	SRTS NON-INFRA PGM YR2 SFY18	\$100,000 - \$249,999
								La Crosse County	
								EDUC,ENC,ENF,EVAL,COORD.,EQUIPMENT	
								SAFE ROUTES TO SCHOOL	TAP AREAS 5K-200K MA

**2016-2019 FINAL STIP Project Listing
C.O.
MARATHON County**

Year	Project	Schd Dt	Pgm	Contract Type	Concept	Net Miles	HWY	Project Description WISDOT Program	Estimate Anticipated Funding
2017	1009-94-55	06/25/17	207	R/R	MISC	0.000	LOC STR	NORTHERN RD	\$100,000 - \$249,999
								CITY OF SCHOFIELD	
								CN CROSSING SIGNALS & GATES	
								SAFETY OCR - RAILROAD WARNING DEVICES	RAIL HWY PROTECTIVE

**2016-2019 FINAL STIP Project Listing
C.O.
MARINETTE County**

Year	Project	Sch Dt	Pgm	Contract Type	Concept	Net Miles	HWY	Project Description WISDOT Program	Estimate Anticipated Funding
2017	1009-93-66	06/25/17	207	R/R	MISC	0.000	CTH U	CTH U	\$100,000 - \$249,999
								TOWN OF DUNBAR	
								CN CROSSING SIGNALS & GATES	
								SAFETY OCR - RAILROAD WARNING DEVICES	RAIL HWY PROTECT DEV
2018	1009-93-54	06/25/18	207	R/R	MISC	0.000	LOC STR	COUNTRY MEADOWS RD	\$100,000 - \$249,999
								MARINETTE	
								CN CROSSING SIGNALS & GATES	
								SAFETY OCR - RAILROAD WARNING DEVICES	RL HWY PROTECT DEV S
2018	1009-93-65	06/25/18	207	R/R	MISC	0.000	LOC STR	FLAME RD	\$100,000 - \$249,999
								TOWN OF PESHTIGO	
								CN CROSSING SIGNALS & GATES	
								SAFETY OCR - RAILROAD WARNING DEVICES	RAIL HWY PROTECT DEV

**2016-2019 FINAL STIP Project Listing
C.O.
MILWAUKEE County**

Year	Project	Schd Dt	Pgm	Contract Type	Concept	Net Miles	HWY	Project Description WISDOT Program	Estimate Anticipated Funding
2016	1009-00-69	03/25/16	290	MIS	MISC	0.000	NON HWY	SRTS POLICY AND PLAN DEV SFY 2016	\$250,000 - \$499,999
								CITY OF MKE SCHOOLS	
								SRTS POLICY SCHOOL SPEC PLAN DEV	
								SAFE ROUTES TO SCHOOL	TAP-URBANIZED>200K
2016	1009-00-75	07/25/16	290	MIS	MISC	0.000	NON HWY	NEIGHBORHOOD SRTS COLLABORATION	\$0 - \$99,999
								WAUWATOSA SCHOOL DISTRICT	
								NEIGHBOR. SRTS COLLABORATION YR 2	
								SAFE ROUTES TO SCHOOL	TRANSP ALTERNATIVES
2016	1009-00-96	07/25/16	290	MIS	MISC	0.000	NON HWY	MILWAUKEE PUB SCHOOLS SRTS ED PGM	\$100,000 - \$249,999
								MPS SFY 2017	
								Milwaukee Public Schools Program	
								SAFE ROUTES TO SCHOOL	TAP-URBANIZED>200K
2017	1009-00-97	07/25/17	290	MIS	MISC	0.000	NON HWY	NEIGHBORHOOD SRTS COLLABORATION	\$0 - \$99,999
								WAUWATOSA SCHOOL DISTRICT	
								NEIGHBOR. SRTS COLLABORATION YR 3	
								SAFE ROUTES TO SCHOOL	TRANSP ALTERNATIVES
2017	1009-00-99	07/25/17	290	MIS	MISC	0.000	NON HWY	MILWAUKEE PUB SCHOOLS SRTS ED PGM	\$100,000 - \$249,999
								MPS SFY 2018	
								Milwaukee Public Schools Program	
								SAFE ROUTES TO SCHOOL	TAP-URBANIZED>200K

**2016-2019 FINAL STIP Project Listing
C.O.
MONROE County**

Year	Project	Schd Dt	Pgm	Contract Type	Concept	Net Miles	HWY	Project Description WISDOT Program	Estimate Anticipated Funding
2017	1009-95-25	06/25/17	207	R/R	MISC	0.000	CTH N	CTH N	\$100,000 - \$249,999
								TOWN OF BYRON	
								UP CROSSING SIGNALS & GATES	
								SAFETY OCR - RAILROAD WARNING DEVICES	RL HWY PROTECT DEV S
2016	1070-00-42	01/25/16	303	UTL	MISC	0.010	IH 090	LACROSSE - TOMAH RD	\$0 - \$99,999
								SPARTA SAFETY & WEIGHT FACILITY	
								UTL OPS	
								ROADSIDE FACILITIES	NON-FEDERAL
2016	1070-00-72	07/12/16	303	LET	MISC	0.010	IH 090	LACROSSE - TOMAH RD	\$10,000,000 - \$10,999,999
								SPARTA SAFETY & WEIGHT FACILITY	
								CONST OPS/NEW CONSTRUCTION	
								ROADSIDE FACILITIES	NATIONAL HIGHWAY PER
2017	1009-95-26	06/25/17	207	R/R	MISC	0.000	LOC STR	EXCELSIOR AVE	\$100,000 - \$249,999
								VILLAGE OF WYEVILLE	
								UP CROSSING SIGNALS & GATES	
								SAFETY OCR - RAILROAD WARNING DEVICES	RL HWY PROTECT DEV S

**2016-2019 FINAL STIP Project Listing
C.O.
ONEIDA County**

Year	Project	Schd Dt	Pgm	Contract Type	Concept	Net Miles	HWY	Project Description WISDOT Program	Estimate Anticipated Funding
2017	1009-97-11	06/25/17	207	R/R	MISC	0.000	LOC STR	S FOX RANCH RD	\$100,000 - \$249,999
								CITY OF RHINELANDER	
								CN CROSSING SIGNALS & GATES	
								SAFETY OCR - RAILROAD WARNING DEVICES	RAIL HWY PROTECTIVE

**2016-2019 FINAL STIP Project Listing
C.O.
OUTAGAMIE County**

Year	Project	Schd Dt	Pgm	Contract Type	Concept	Net Miles	HWY	Project Description WISDOT Program	Estimate Anticipated Funding
2016	1130-44-73	12/13/16	303	LET	MISC	0.220	USH 041	APPLETON- GREEN BAY	\$2,000,000 - \$2,999,999
								WRIGHTSTOWN SAFETY/WEIGHT FACILITY	
								CONST/ WEIGHT STATION	
								ROADSIDE FACILITIES	NAT'L HWY SYSTEM

**2016-2019 FINAL STIP Project Listing
C.O.
OZAUKEE County**

Year	Project	Schd Dt	Pgm	Contract Type	Concept	Net Miles	HWY	Project Description WISDOT Program	Estimate Anticipated Funding
2018	1009-92-85	06/25/18	207	R/R	MISC	0.000	CTH K	CTH K	\$100,000 - \$249,999
								TOWN OF BELGIUM	
								UP X-ING SIGNALS & GATES	
								SAFETY OCR - RAILROAD WARNING DEVICES	RAIL HWY PROTECTIVE

**2016-2019 FINAL STIP Project Listing
C.O.
ROCK County**

Year	Project	Schd Dt	Pgm	Contract Type	Concept	Net Miles	HWY	Project Description WISDOT Program	Estimate Anticipated Funding
2017	1009-91-78	06/25/17	207	R/R	MISC	0.000	LOC STR	E M H TOWNLINE RD	\$100,000 - \$249,999
								TOWN OF MILTON	
								WSOR CROSSING SIGNALS & GATES	
								SAFETY OCR - RAILROAD WARNING DEVICES	RAIL HWY PROTECT DEV
2017	1009-91-80	06/25/17	207	R/R	MISC	0.000	LOC STR	VINCENT ST	\$100,000 - \$249,999
								CITY OF MILTON	
								WSOR CROSSING SIGNALS & GATES	
								SAFETY OCR - RAILROAD WARNING DEVICES	RAIL HWY PROTECT DEV
2017	1009-91-81	06/25/17	207	R/R	MISC	0.000	LOC STR	E VINCENT ST	\$100,000 - \$249,999
								CITY OF MILTON	
								WSOR CROSSING SIGNALS & GATES	
								SAFETY OCR - RAILROAD WARNING DEVICES	RAIL HWY PROTECT DEV
2017	1009-91-82	06/25/17	207	R/R	MISC	0.000	LOC STR	ELM ST	\$250,000 - \$499,999
								CITY OF MILTON	
								WSOR CROSSING SIGNALS & GATES	
								SAFETY OCR - RAILROAD WARNING DEVICES	RAIL HWY PROTECT DEV

**2016-2019 FINAL STIP Project Listing
C.O.
ST. CROIX County**

Year	Project	Schd Dt	Pgm	Contract Type	Concept	Net Miles	HWY	Project Description WISDOT Program	Estimate Anticipated Funding
2018	1020-01-79	07/10/18	303	LET	MISC	0.000	IH 094	HUDSON - BALDWIN	\$2,000,000 - \$2,999,999
								IH 94 TRAVEL INFORMATION CENTER	
								CONSTR/MISC/IH94 TRAVL INFO CENTER	
								ROADSIDE FACILITIES	NON-FEDERAL
2018	1020-01-80	07/10/18	303	LET	MISC	0.000	IH 094	HUDSON - BALDWIN	\$12,000,000 - \$12,999,999
								SAFETY WEIGHT ENFORCEMENT FACILITY	
								CONSTR/MISCELLANEOUS/SWEF	
								ROADSIDE FACILITIES	NON-FEDERAL

**2016-2019 FINAL STIP Project Listing
C.O.
STATEWIDE County**

Year	Project	Schd Dt	Pgm	Contract Type	Concept	Net Miles	HWY	Project Description WISDOT Program	Estimate Anticipated Funding
	1000-02-17		303	I/E	MISC	0.000		FFY 15 TRANS Program	\$100,000 - \$249,999
								OJT/SS PROGRAM	
								STP - DISCRETIONARY	SKILLS TRAINING PROG
	1000-02-18		303	I/E	MISC	0.000	NON HWY	COLLEGE OF MENOMINEE NATION	\$0 - \$99,999
								NSTI PROGRAM (FY2016)	
								STP - DISCRETIONARY	NSTI SKILLS TRAINING
	1000-02-19		303	I/E	MISC	0.000	NON HWY	LAC COURTE OREILLES OJIBWA	\$0 - \$99,999
								NSTI PROGRAM (FY2016)	
								STP - DISCRETIONARY	NSTI SKILLS TRAINING

2016-2019 FINAL STIP Project Listing

C.O.

TREMPEALEAU County

Year	Project	Schd Dt	Pgm	Contract Type	Concept	Net Miles	HWY	Project Description WISDOT Program	Estimate Anticipated Funding
2018	1009-95-27	06/25/18	207	R/R	MISC	0.000	LOC STR	SCHANSBERG RD	\$100,000 - \$249,999
								TOWN OF PRESTON	
								CN CROSSING SIGNALS & GATES	
								SAFETY OCR - RAILROAD WARNING DEVICES	RL HWY PROTECT DEV S

**2016-2019 FINAL STIP Project Listing
C.O.
WALWORTH County**

Year	Project	Sch Dt	Pgm	Contract Type	Concept	Net Miles	HWY	Project Description WISDOT Program	Estimate Anticipated Funding
2017	1009-92-87	06/25/17	207	R/R	MISC	0.000	LOC STR	SIX CORNERS RD	\$100,000 - \$249,999
								TOWN OF WALWORTH	
								WSOR X-ING SIGNALS & GATES	
								SAFETY OCR - RAILROAD WARNING DEVICES	RAIL HWY PROTECTIVE
2017	1009-92-88	06/25/17	207	R/R	MISC	0.000	LOC STR	BRICK CHURCH RD	\$100,000 - \$249,999
								TOWN OF WALWORTH	
								WSOR X-ING SIGNALS & GATES	
								SAFETY OCR - RAILROAD WARNING DEVICES	RAIL HWY PROTECTIVE
2017	1009-92-89	06/25/17	207	R/R	MISC	0.000	LOC STR	ZENDA RD	\$100,000 - \$249,999
								ZENDA	
								WSOR X-ING SIGNALS & GATES	
								SAFETY OCR - RAILROAD WARNING DEVICES	RAIL HWY PROTECTIVE

**2016-2019 FINAL STIP Project Listing
C.O.
WAUKESHA County**

Year	Project	Schd Dt	Pgm	Contract Type	Concept	Net Miles	HWY	Project Description WISDOT Program	Estimate Anticipated Funding
2018	1009-92-86	06/25/18	207	R/R	MISC	0.000	CTH K	WEST SHORE DR	\$100,000 - \$249,999
								TOWN OF MERTON	
								UP X-ING SIGNALS & GATES	
								SAFETY OCR - RAILROAD WARNING DEVICES	RAIL HWY PROTECTIVE
2017	1009-92-82	06/25/17	207	R/R	MISC	0.000	LOC STR	CAMP WHITCOMB RD	\$100,000 - \$249,999
								TOWN OF MERTON	
								UP CROSSING SIGNALS & GATES	
								SAFETY OCR - RAILROAD WARNING DEVICES	RAIL HWY PROTECTIVE

Southwest Region Projects

**2016-2019 FINAL STIP Project Listing
SW Region
COLUMBIA County**

Year	Project	Schd Dt	Pgm	Contract Type	Concept	Net Miles	HWY	Project Description WISDOT Program	Estimate Anticipated Funding
	1012-00-00		303	I/E	PVRPLA	6.620	IH 039	MADISON - PORTAGE	\$4,000,000 - \$4,999,999
								CTH CS TO IH 90	
								DESIGN/PAVEMENT REPLACEMENT	
								BACKBONE	NATIONAL HIGHWAY PER
	1012-00-01		303	I/E	BRRPLE	1.280	IH 039	MADISON - PORTAGE	\$15,000,000 - \$16,999,999
								WISCONSIN RIVER, CTH U & CTH V BRGS	
								DESIGN/REPLACE B-11-22/23/35/37	
								BACKBONE	NON-FEDERAL
	1161-00-36		303	I/E	RDMTN	11.130	IH 039	MADISON - PACKWAUKEE	\$100,000 - \$249,999
								STH 78 TO MARQUETTE COUNTY LINE, NB	
								DESIGN/NB CONCRETE PAVEMENT REPAIR	
								BACKBONE	NON-FEDERAL
2016	1010-02-83	06/25/16	303	MIS	RESURF	10.060	IH 039	MADISON - PORTAGE	\$100,000 - \$249,999
								CTH CS TO PORTAGE INTERCHANGE	
								TOIP PARTICIPATING/1010-02-84	
								BACKBONE	NATIONAL HIGHWAY PER
2016	1010-02-84	11/08/16	303	LET	RESURF	10.092	IH 039	MADISON - PORTAGE	\$13,000,000 - \$13,999,999
								CTH CS TO PORTAGE INTERCHANGE	
								CONST/RESURF & B-11-30,33,35,37,39	
								BACKBONE	NATIONAL HIGHWAY PER
2017	1010-02-85	11/14/17	303	LET	RESURF	4.655	IH 039	MADISON - PORTAGE	\$10,000,000 - \$10,999,999
								CTH CS TO PORTAGE INTERCHANGE	
								CONST/RESURF & B-11-39/R-11-38	
								BACKBONE	NATIONAL HIGHWAY PER
2017	1010-02-90	01/25/17	303	SFA	MISC	10.060	IH 039	CTH CS - PORTAGE INTERCHANGE	\$100,000 - \$249,999
								MADISON - PORTAGE	
								TRF MIT 1010-02-84	

**2016-2019 FINAL STIP Project Listing
SW Region
COLUMBIA County**

Year	Project	Sch Dt	Pgm	Contract Type	Concept	Net Miles	HWY	Project Description WISDOT Program	Estimate Anticipated Funding
								BACKBONE	NON-FEDERAL
2017	1161-02-61	07/11/17	303	LET	BRSHRM	0.010	IH 039	MADISON - PACKWAUKEE	\$2,000,000 - \$2,999,999
								CANADIAN PACIFIC RR BRGS B-11-58/59	
								CONST/CO/BRI PAINT/PM APPR 2010729	
								BACKBONE	NATIONAL HIGHWAY PER
2017	1161-02-63	07/11/17	303	LET	BRSHRM	0.010	IH 039	MADISON - PACKWAUKEE	\$3,000,000 - \$3,999,999
								WISCONSIN RIVER BRIDGES B-11-55/56	
								CONST OPS/BRI PAINT COMPLETE/PM APP	
								BACKBONE	NATIONAL HIGHWAY PER
2018	1161-02-66	07/10/18	303	LET	MISC	0.963	IH 039	PORTAGE - PACKWAUKEE	\$100,000 - \$249,999
								STH 16 INTERCHANGE AREA	
								CONST/MEDIAN CABLE GUARD	
								SAFETY (REGULAR HSIP)	HIGHWAY SAFETY IMP P
2019	1012-01-24	11/25/19	303	R/E	RECSTE	1.700	IH 039	MADISON - PORTAGE	\$2,000,000 - \$2,999,999
								STH 60 INTERCHANGE, B-11-15 & 16	
								R/E//REPLACE BRIDGES, INTERCHANGE	
								BACKBONE	NON-FEDERAL
2019	1161-00-64	07/09/19	303	LET	RDMTN	11.800	IH 039	PORTAGE - PACKWAUKEE	\$1,000,000 - \$1,999,999
								I90/94 TO N COUNTY LINE	
								CONST OPS/PAVED SHOULDER REPLACE	
								BACKBONE	NATIONAL HIGHWAY PER
	1014-00-04		303	I/E	PVRPLA	3.440	IH 090	WISCONSIN DELLS - PORTAGE	\$1,000,000 - \$1,999,999
								STH 33 TO IH 39	
								DESIGN/PAVEMENT REPLACEMENT	
								BACKBONE	NATIONAL HIGHWAY PER
2016	6219-01-71	02/25/16	290	LLC	MISC	0.000	NON HWY	CITY OF WISCONSIN DELLS RIVERWALK	\$1,000,000 - \$1,999,999
								RIVER RD TO ILLINOIS AVE RVR OVERLK	

**2016-2019 FINAL STIP Project Listing
SW Region
COLUMBIA County**

Year	Project	Schd Dt	Pgm	Contract Type	Concept	Net Miles	HWY	Project Description WISDOT Program	Estimate Anticipated Funding
								CONST OPS- CONST BIKE/PED PATH	
								LOCAL ENHANCEMENTS	HIGH PRIORITY PROJEC
2016	6707-02-81	07/12/16	303	LET	MISC	0.000	NON HWY	FALL RIVER - CAMBRIA	\$250,000 - \$499,999
								V CAMBRIA, COLUMBIA COUNTY SITE	
								CONST/SALT STORAGE FACILITY	
								STATE 3R	NON-FEDERAL
2016	6996-05-28	12/13/16	290	LET	MISC	0.000	NON HWY	CITY OF PORTAGE, PORTAGE CANAL	\$750,000 - \$999,999
								ADAMS STREET TO CP RAILWAY BRIDGE	
								CONST - BIKE/PED PATH & REHAB CANAL	
								LOCAL ENHANCEMENTS	HIGH PRIORITY PROJEC
2016	6996-05-35	12/13/16	290	LET	MISC	0.000	NON HWY	CITY OF PORTAGE, PORTAGE CANAL	\$100,000 - \$249,999
								HAMILTON ST AND RIVERWOOD APT BRIDG	
								CONST OPS - TWO TRAIL BRIDGES	
								BICYCLE AND PEDESTRIAN FACILITIES	STP ENHANCEMENT
2017	6131-00-61	07/11/17	303	LET	BRRHB	0.110	STH 013	C WISCONSIN DELLS, BROADWAY STREET	\$500,000 - \$749,999
								STRUCTURE B-11-1 & B-11-104	
								CONST/POLYMR DECK OVRLAY&JNT REPAIR	
								SHR BRIDGES	NON-FEDERAL
	1400-00-03		303	I/E	MISC	0.012	STH 016	SALT STORAGE, COLUMBIA COUNTY	\$100,000 - \$249,999
								C OF PORTAGE	
								DESIGN/REPLACE SALT SHED	
								BACKBONE	NON-FEDERAL
2016	1401-02-40	01/25/16	303	UTL	RESURF	0.350	STH 016	PORTAGE - COLUMBUS	\$0 - \$99,999
								HALL ROAD TO USH 151 INTERCHANGE	
								UTL OPS	
								STATE 3R	NON-FEDERAL
2016	1401-02-41	03/25/16	303	UTL	RECST	1.190	STH 016	C COLUMBUS, JAMES STREET	\$0 - \$99,999

**2016-2019 FINAL STIP Project Listing
SW Region
COLUMBIA County**

Year	Project	Schd Dt	Pgm	Contract Type	Concept	Net Miles	HWY	Project Description WISDOT Program	Estimate Anticipated Funding
								INDUSTRIAL DRIVE TO RIVER ROAD	
								UTL OPS	
								STATE 3R	NON-FEDERAL
2016	1401-02-71	11/08/16	303	LET	RECST	1.190	STH 016	C COLUMBUS, JAMES STREET	\$7,000,000 - \$7,999,999
								INDUSTRIAL DRIVE TO RIVER ROAD	
								CONST OPS/GRADE BASE & SURFACE	
								STATE 3R	STP 5-200K POP - MAP
2016	1401-02-72	03/08/16	303	LET	RECST	0.622	STH 016	PORTAGE - COLUMBUS	\$4,000,000 - \$4,999,999
								HALL ROAD TO USH 151 INTERCHANGE	
								CONST/RECONS;ADD SIGNALS&TURN LANES	
								STATE 3R	STP 5-200K POP MAP-2
2016	1401-02-73	11/08/16	303	LET	RECST	1.190	STH 016	C COLUMBUS, JAMES STREET	\$3,000,000 - \$3,999,999
								INDUSTRIAL DRIVE TO RIVER ROAD	
								CONST/SANITARY SEWER & WATER MAIN	
								STATE 3R	NON-FEDERAL
2017	1161-02-74	07/11/17	303	LET	RECOND	1.191	STH 016	PORTAGE - COLUMBUS	\$3,000,000 - \$3,999,999
								IH 39/STH 16 INTERCHANGE AREA	
								CONST/RECOND/RAMP TERMINAL IMPRVMT	
								STATE 3R	HIGHWAY SAFETY IMP P
2017	1401-02-44	08/25/17	303	UTL	RECST	0.490	STH 016	C COLUMBUS, JAMES STREET	\$0 - \$99,999
								USH 151 INTERCHANGE AREA	
								UTL OPS	
								BACKBONE	NON-FEDERAL
2016	6030-01-22	03/25/16	303	R/E	PVRPLA	11.040	STH 022	STH 60 - MONTELLO	\$100,000 - \$249,999
								USH 51 TO STH 16	
								RE OPS	
								STATE 3R	NON-FEDERAL

**2016-2019 FINAL STIP Project Listing
SW Region
COLUMBIA County**

Year	Project	Schd Dt	Pgm	Contract Type	Concept	Net Miles	HWY	Project Description WISDOT Program	Estimate Anticipated Funding
2019	6030-01-62	01/08/19	303	LET	PVRPLA	11.040	STH 022	STH 60 - MONTELLO	\$6,000,000 - \$6,999,999
								USH 51 TO STH 16	
								CONST/PULVERIZE & OVERLAY PAVEMENT	
								STATE 3R	NON-FEDERAL
	5271-08-03		303	I/E	RESURF	3.696	STH 060	SAUK CITY - IH39	\$100,000 - \$249,999
								CLARK STREET TO IH 39	
								PE/ MILL & OVERLAY PAVEMENT	
								STATE 3R	NON-FEDERAL
	6075-00-03		303	I/E	RESURF	3.998	STH 060	IH 39 - ARLINGTON	\$100,000 - \$249,999
								IH 39 TO US 51	
								PE/ MILL & OVERLAY PAVEMENT	
								STATE 3R	NON-FEDERAL
2017	3060-02-21	07/25/17	303	R/E	RESURF	0.000	STH 073	IH 94 - COLUMBUS	\$0 - \$99,999
								HERITAGE WAY TO FAITH DRIVE	
								RE OPS	
								STATE 3R	NON-FEDERAL
2018	3060-02-71	01/09/18	303	LET	RESURF	0.820	STH 073	IH 94 - COLUMBUS	\$500,000 - \$749,999
								HERITAGE WAY TO FAITH DRIVE	
								CONST/MILL & OVERLAY PAVEMENT	
								STATE 3R	STP <200,000 POPULAT
2019	3670-01-21	01/25/19	303	R/E	RECST	1.180	STH 089	C COLUMBUS, FARNHAM STREET	\$100,000 - \$249,999
								0.32MI S OF AVALON RD TO PARK AVE	
								RE OPS/LPA ACQUISITION	
								STATE 3R	NON-FEDERAL
2017	5640-01-62	03/25/17	303	MIS	MISC	0.010	STH 113	WISCONSIN RIVER CROSSING	\$250,000 - \$499,999
								FERRY VESSEL S-11-1000	
								CONST/FERRY PAINTING	

**2016-2019 FINAL STIP Project Listing
SW Region
COLUMBIA County**

Year	Project	Schd Dt	Pgm	Contract Type	Concept	Net Miles	HWY	Project Description WISDOT Program	Estimate Anticipated Funding
								STATE 3R	FERRY BOAT DISC.-80%
2018	6707-00-82	04/10/18	303	LET	BRRHB	0.003	STH 146	FALL RIVER - CAMBRIA	\$500,000 - \$749,999
								CMSTPP RR STRUCTURE B-11-27	
								CONST/CONCRETE OVLY & JOINT REPLACE	
								SHR BRIDGES	STP <5K POP - MAP 21
2017	5726-07-81	08/08/17	303	LET	MISC	0.000	STH 188	SAUK CITY - MERRIMAC	\$250,000 - \$499,999
								CULVERT C-11-2051	
								CONST/REPLACE CULVERT	
								STATE 3R	NON-FEDERAL
2016	1400-00-22	02/25/16	303	R/E	RECOND	0.160	USH 051	DEFOREST - PORTAGE	\$0 - \$99,999
								CTH P INTERSECTION	
								R/E OPS FOR 1400-00-72	
								STATE 3R	NON-FEDERAL
2016	1400-00-42	07/25/16	303	UTL	RECOND	0.160	USH 051	DEFOREST - PORTAGE	\$0 - \$99,999
								CTH P INTERSECTION	
								UTL OPS	
								STATE 3R	NON-FEDERAL
2017	1400-00-72	04/11/17	303	LET	RECOND	0.160	USH 051	DEFOREST - PORTAGE	\$250,000 - \$499,999
								CTH P INTERSECTION	
								CONST/TURN LANE IMPROVEMENTS	
								SAFETY (REGULAR HSIP)	HIGHWAY SAFETY IMP P
2017	6020-04-81	12/12/17	303	LET	BRRPL	0.010	USH 051	DEFOREST - PORTAGE	\$500,000 - \$749,999
								ROWAN CREEK BRIDGE B-11-157	
								CONST/REPLACE STRUCTURE	
								SHR BRIDGES	STP <200,000 POPULAT
2019	6918-01-22	10/25/19	303	R/E	RECOND	1.070	USH 051	C PORTAGE, WISCONSIN & DEWITT STS	\$250,000 - \$499,999
								ONTARIO STREET TO E PLEASANT STREET	

**2016-2019 FINAL STIP Project Listing
SW Region
COLUMBIA County**

Year	Project	Schd Dt	Pgm	Contract Type	Concept	Net Miles	HWY	Project Description WISDOT Program	Estimate Anticipated Funding
								RE OPS	
								STATE 3R	NON-FEDERAL

**2016-2019 FINAL STIP Project Listing
SW Region
CRAWFORD County**

Year	Project	Schd Dt	Pgm	Contract Type	Concept	Net Miles	HWY	Project Description WISDOT Program	Estimate Anticipated Funding
2017	5426-00-71	03/14/17	205	LET	BRRPL	0.029	CTH B	STH 131 - CTH C	\$250,000 - \$499,999
								CONWAY VALLEY CREEK BR B-12-0155	
								CONST OPS/BRIDGE REPLACEMENT	
								LOCAL BRIDGES	STP <5K POP MAP-21 E
2017	5001-00-70	12/12/17	205	LET	BRRPL	0.152	CTH C	CLAYTON - SOLDIERS GROVE	\$250,000 - \$499,999
								JOHNSON CREEK BRIDGE B-12-0181	
								CONST OPS/BRIDGE REPLACEMENT	
								LOCAL BRIDGES	STP <5K POP - MAP 21
2017	5327-00-72	03/14/17	205	LET	BRRPL	0.057	LOC STR	T FREEMAN, SUGAR CR BIBLE CAMP ROAD	\$250,000 - \$499,999
								SUGAR CREEK BRIDGE B-12-0189	
								CONST OPS/BRIDGE REPLACEMENT	
								LOCAL BRIDGES	STP OFF-SYSTEM BRIDG
2017	5541-06-40	01/25/17	303	UTL	RESURF	9.890	STH 027	PRAIRIE DU CHIEN - EASTMAN	\$250,000 - \$499,999
								.09M N OF CIPRA TO WATER STREET	
								UTILITY OPS	
								STATE 3R	NON-FEDERAL
2017	5541-06-42	01/25/17	303	UTL	RECST	0.600	STH 027	PRAIRIE DU CHIEN - EASTMAN	\$0 - \$99,999
								MEADOW LN ST TO .05MI N OF WATER ST	
								UTL OPS	
								STATE 3R	NON-FEDERAL
2017	5541-06-71	12/12/17	303	LET	RECOND	9.290	STH 027	PRAIRIE DU CHIEN - EASTMAN	\$9,000,000 - \$9,999,999
								.09M N OF CIPRA TO MEADOW LANE ST	
								CONST OPS/RECONDITION	
								STATE 3R	STP <200,000 POPULAT
2017	5541-06-72	12/12/17	303	LET	RECST	0.600	STH 027	PRAIRIE DU CHIEN - EASTMAN	\$1,000,000 - \$1,999,999
								MEADOW LN ST TO .05MI N OF WATER ST	
								CONST/GRADE, BASE, SURFACE	

**2016-2019 FINAL STIP Project Listing
SW Region
CRAWFORD County**

Year	Project	Schd Dt	Pgm	Contract Type	Concept	Net Miles	HWY	Project Description WISDOT Program	Estimate Anticipated Funding
								STATE 3R	STP <200,000 POPULAT
2018	1661-05-22	08/25/18	303	R/E	RECST	1.380	STH 035	MARQUETTE RD, PRAIRIE DU CHIEN	\$250,000 - \$499,999
								WASHINGTON ST TO CLIFFWOOD DR	
								R/E ACQUISITION	
								STATE 3R	NON-FEDERAL
2018	1661-05-76	01/09/18	303	LET	RECST	1.250	STH 035	MARQUETTE RD, PRAIRIE DU CHIEN	\$6,000,000 - \$6,999,999
								LA POINTE ST TO MOONEY ST	
								CONST/GRADE, BASE, AND SURFACE	
								STATE 3R	NATIONAL HIGHWAY PER
2018	1661-05-86	01/09/18	303	LET	RECST	1.250	STH 035	MARQUETTE RD, PRAIRIE DU CHIEN	\$750,000 - \$999,999
								LA POINTE ST TO MOONEY ST	
								SANITARY SEWER AND WATER MAIN	
								STATE 3R	NON-FEDERAL
	5180-07-34		303	I/E	RDMTN	12.070	STH 060	USH 18 - USH 61	\$0 - \$99,999
								USH 18 ELY TO USH 61	
								PE/PREVENTATIVE MAINT-SEALCOAT	
								STATE 3R	NON-FEDERAL
2017	5180-04-83	11/14/17	303	LET	BRRHB	0.212	STH 060	BRIDGEPORT - BOSCOBEL	\$750,000 - \$999,999
								STRUCTURES B-12-35/36/37	
								CONST/CONCRETE DECK OVERLAY	
								SHR BRIDGES	STP <5K POP - MAP 21
2017	5105-17-61	04/11/17	303	LET	BRSHRM	0.266	STH 108	CRAWFORD & LA CROSSE COUNTIES	\$250,000 - \$499,999
								VARIOUS STRUCTURES	
								CONST/DECK EPOXY OVERLAY	
								SHR BRIDGES	NON-FEDERAL
	5790-02-33		303	I/E	RDMTN	7.500	STH 171	STH 35 - GAYS MILLS	\$0 - \$99,999
								STH 35 ELY TO STH 27	

**2016-2019 FINAL STIP Project Listing
SW Region
CRAWFORD County**

Year	Project	Schd Dt	Pgm	Contract Type	Concept	Net Miles	HWY	Project Description WISDOT Program	Estimate Anticipated Funding
								PE-PREVENT MAINT SEALCOAT	
								STATE 3R	NON-FEDERAL
	1660-03-37		303	I/E	BRRHB	0.490	USH 018	MARQUETTE - PRAIRIE DU CHIEN	\$100,000 - \$249,999
								MISSISSIPPI RVR STRUCTURE B-12-27	
								DESIGN/DECK REHAB,PAINTING,REPAIRS	
								SHR BRIDGES	NON-FEDERAL
2016	1661-05-44	01/25/16	302	UTL	RECSTE	2.750	USH 018	PRAIRIE DUCHIEN BYPAS/S TOWN-STH 60	\$0 - \$99,999
								SOUTH TOWN LANE ELY TO STH 60	
								UTL OPS/CENTURYLINK-COMLN	
								MAJORS	NON-FEDERAL
2016	1661-05-48	01/25/16	302	UTL	RECSTE	2.750	USH 018	PRAIRIE DU CHIEN BYPASS/TOWN-STH 60	\$100,000 - \$249,999
								SOUTH TOWN LANE ELY TO STH 60	
								UTL OPS/LEVEL OF EFFORT	
								MAJORS	NON-FEDERAL
2019	1660-03-67	01/08/19	303	LET	BRRHB	0.490	USH 018	MARQUETTE - PRAIRIE DU CHIEN	\$2,000,000 - \$2,999,999
								MISSISSIPPI RVR STRUCTURE B-12-27	
								CONST/DECK REHAB,PAINTING,REPAIRS	
								SHR BRIDGES	NON-FEDERAL
2019	1660-03-68	01/08/19	303	LET	BRRHB	0.360	USH 018	MARQUETTE - PRAIRIE DU CHIEN	\$8,000,000 - \$8,999,999
								MISSISSIPPI RVR STRUC B-12-28/29/30	
								CONST/DECK REHAB,PAINTING,REPAIRS	
								SHR BRIDGES	NATIONAL HIGHWAY PER
2016	1650-02-21	01/25/16	303	R/E	PVRPLA	22.800	USH 061	BOSCOBEL - READSTOWN	\$0 - \$99,999
								STH 60 TO USH 14	
								RE OPS	
								STATE 3R	NON-FEDERAL
2017	1650-02-60	11/14/17	303	LET	PVRPLA	11.450	USH 061	BOSCOBEL - READSTOWN	\$8,000,000 - \$8,999,999

**2016-2019 FINAL STIP Project Listing
SW Region
CRAWFORD County**

Year	Project	Sch Dt	Pgm	Contract Type	Concept	Net Miles	HWY	Project Description WISDOT Program	Estimate Anticipated Funding
								STH 60 TO BELL CENTER RD B120019	
								CONST OPS//PAVEMENT REPLACEMENT	
								STATE 3R	NATIONAL HIGHWAY PER
2018	1650-02-61	11/13/18	303	LET	PVRPLA	11.350	USH 061	BOSCOBEL - READSTOWN	\$8,000,000 - \$8,999,999
								BELL CNTR RD - USH 14	
								CONST OPS/PAV'T REPLC B12-10,13	
								STATE 3R	NATIONAL HIGHWAY PER

**2016-2019 FINAL STIP Project Listing
SW Region
DANE County**

Year	Project	Schd Dt	Pgm	Contract Type	Concept	Net Miles	HWY	Project Description WISDOT Program	Estimate Anticipated Funding
2019	5992-09-41	02/12/19	206	LET	RECST	0.900	CTH AB	C OF MADISON, BUCKEYE ROAD (CTH AB)	\$2,000,000 - \$2,999,999
								MONONA DRIVE TO STOUGHTON ROAD	
								CONST OPS/RECONSTRUCTION	
								STP URBAN OVER 200,000	STP-MAD/MIL/GB/MSP/A
2016	5992-09-82	12/13/16	206	LET	RECSTE	1.470	CTH M	CITY OF MADISON,S PLEASANT VIEW RD	\$15,000,000 - \$16,999,999
								CROSS COUNTRY RD TO MCKEE ROAD	
								CONST OPS/RECONSTRUCTION	
								STP URBAN OVER 200,000	STP MADISON/MILW/RND
2016	5992-09-85	12/13/16	206	LET	RECSTE	1.480	CTH M	CITY OF MADISON, CTH M	\$12,000,000 - \$12,999,999
								CTH PD TO VALLEY VIEW ROAD	
								CONST OPS/RECONSTRUCTION	
								STP URBAN OVER 200,000	STP-MAD/MIL/GB/MSP/A
2016	5657-00-72	05/10/16	206	LET	RECOND	3.584	CTH P	MOUNT HOREB - CROSS PLAINS	\$4,000,000 - \$4,999,999
								CTH S TO BOURBON ROAD	
								CONST OPS/RECONDITIONING	
								STP RURAL	STP <5K POP - MAP 21
2016	5992-09-35	07/25/16	206	C/E	RECSTE	1.000	CTH PD	C OF MADISON, CTH PD	\$0 - \$99,999
								NINE MOUND ROAD TO CTH M	
								DESIGN/PLAN CHECK REVIEW/RECST	
								STP URBAN OVER 200,000	NON-FEDERAL
2017	5992-09-31	01/10/17	206	LET	RECSTE	1.400	CTH PD	C OF MADISON, MCKEE ROAD (CTH PD)	\$12,000,000 - \$12,999,999
								MERITER WAY TO MAPLE GROVE DRIVE	
								CONST OPS/RECONSTRUCTION	
								STP URBAN OVER 200,000	STP-MAD/MIL/GB/MSP/A
2018	5992-09-36	01/09/18	206	LET	RECSTE	1.349	CTH PD	C OF MADISON, CTH PD	\$7,000,000 - \$7,999,999
								NINE MOUND ROAD TO CTH M	
								CONST OPS/RECONSTRUCTION	

**2016-2019 FINAL STIP Project Listing
SW Region
DANE County**

Year	Project	Schd Dt	Pgm	Contract Type	Concept	Net Miles	HWY	Project Description WISDOT Program	Estimate Anticipated Funding
								STP URBAN OVER 200,000	STP-MAD/MIL/GB/MSP/A
2016	6218-00-72	03/08/16	205	LET	BRRPL	0.089	CTH V	VILLAGE OF DEFOREST,NORTH STREET	\$1,000,000 - \$1,999,999
								YAHARA RIVER BRIDGE B-13-0670	
								CONST OPS/BRIDGE REPLACEMENT	
								LOCAL BRIDGES	SURFACE TRANS FLEX M
	1002-01-02		303	I/E	BRRHB	0.000	IH 039	C OF MADISON	\$100,000 - \$249,999
								MILWAUKEE STREET BRIDGE B-13-0477	
								DESIGN/WIDEN/DECK REPLACEMENT	
								BACKBONE	NATIONAL HIGHWAY PER
	1010-01-32		303	I/E	BRSHRM	0.050	IH 039	MADISON - PORTAGE	\$250,000 - \$499,999
								USH 51 BRIDGES B-13-98 & B-13-99	
								DESIGN/PAINT B-13-98 & B-13-99	
								BACKBONE	NATIONAL HIGHWAY PER
2016	1005-10-88	03/25/16	303	MIS	MISC	0.000	IH 039	ILLINOIS STATE LINE - MADISON	\$250,000 - \$499,999
								USH 14 - CTH A	
								SMART WORKZONE 1005-10-71/72	
								BACKBONE	NATIONAL HWY PERF PR
2016	1007-10-42	06/25/16	302	UTL	RECSTE	0.000	IH 039	ILLINOIS STATE LINE - MADISON	\$500,000 - \$749,999
								SOUTH DANE COUNTY LINE TO UP RR	
								UTILITY LEVEL OF EFFORT FY 2016	
								MAJORS	NON-FEDERAL
2016	1007-10-78	07/12/16	302	LET	RECSTE	4.110	IH 039	ILLINOIS STATE LINE - MADISON	\$5,000,000 - \$5,999,999
								SOUTH DANE CTY LN TO MAPLE GROVE RD	
								CONST OPS/RECST TEMP STAGING/STRUCT	
								MAJORS	NON-FEDERAL
2016	1007-10-81	12/13/16	302	LET	RECSTE	0.384	IH 039	ILLINOIS STATE LINE - MADISON	\$3,000,000 - \$3,999,999
								CTH AB BRIDGE B-13-0726	

**2016-2019 FINAL STIP Project Listing
SW Region
DANE County**

Year	Project	Schd Dt	Pgm	Contract Type	Concept	Net Miles	HWY	Project Description WISDOT Program	Estimate Anticipated Funding
								CONST OPS/BRIDGE REPLACEMENT	
								MAJORS	NATIONAL HIGHWAY PER
2016	1007-10-87	12/13/16	302	LET	RECSTE	0.000	IH 039	ILLINOIS STATE LINE - MADISON	\$2,000,000 - \$2,999,999
								WILLIAMS DR BRIDGE B-13-0721	
								CONST OPS/BRIDGE REPLACEMENT	
								MAJORS	NATIONAL HWY PERF PR
2016	1007-10-89	12/13/16	302	LET	RECSTE	0.000	IH 039	ILLINOIS STATE LINE - MADISON	\$2,000,000 - \$2,999,999
								CHURCH ST BRIDGE B-13-0719	
								CONST OPS/BRIDGE REPLACEMENT	
								MAJORS	NATIONAL HWY PERF PR
2016	1007-10-95	03/25/16	302	SFA	RECSTE	0.000	IH 039	SB BRIDGES/B-13-0707 B-13-0710	\$100,000 - \$249,999
								ILLINOIS STATE LINE - MADISON	
								TRF MIT 1007-10-73/79 FY 2016	
								MAJORS	NON-FEDERAL
2016	1007-11-41	04/25/16	302	UTL	RECSTE	0.000	IH 039	ILLINOIS STATE LINE - MADISON	\$0 - \$99,999
								S.DANE CTY LINE TO E.CHURCH RD, NB	
								UTL OPS/1007-11-75/PARCEL 241	
								MAJORS	NON-FEDERAL
2016	1007-11-43	02/25/16	302	UTL	RECSTE	0.000	IH 039	ILLINOIS STATE LINE - MADISON	\$0 - \$99,999
								CTH AB BRIDGE B-13-0726	
								UTL OPS/1007-10-81/PARCEL 202	
								MAJORS	NON-FEDERAL
2016	1007-11-70	12/13/16	302	LET	RECSTE	0.000	IH 039	ILLINOIS STATE LINE - MADISON	\$2,000,000 - \$2,999,999
								CTH BN BRIDGE B-13-0718	
								CONST OPS/BRIDGE REPLACEMENT	
								MAJORS	NATIONAL HWY PERF PR
2016	1007-11-75	11/08/16	302	LET	RECSTE	8.523	IH 039	ILLINOIS STATE LINE - MADISON	\$35,000,000 - \$39,999,999

**2016-2019 FINAL STIP Project Listing
SW Region
DANE County**

Year	Project	Schd Dt	Pgm	Contract Type	Concept	Net Miles	HWY	Project Description WISDOT Program	Estimate Anticipated Funding
								S.DANE CTY LINE TO E.CHURCH RD,NB	
								CONST OPS/RECSTE PVMNT/STRCT/INTRCH	
								MAJORS	NON-FEDERAL
2016	1010-01-27	07/25/16	303	R/E	BRRPLE	0.010	IH 039	MADISON - LAKE DELTON ROAD	\$100,000 - \$249,999
								(COTTAGE GROVE RD/CTH BB OVERPASS)	
								RE OPS	
								BACKBONE	NON-FEDERAL
2016	1010-02-40	03/25/16	303	UTL	BRRHB	0.220	IH 039	MADISON - PORTAGE	\$0 - \$99,999
								STH 19 & CPR OVERPASS STRUCTURES	
								UTL OPS/LEVEL OF EFFORT	
								BACKBONE	NON-FEDERAL
2016	1010-02-78	07/12/16	303	LET	BRRHB	0.220	IH 039	MADISON - PORTAGE	\$14,000,000 - \$14,999,999
								STH 19 & CPR OVERPASS STRUCTURES	
								CONST/DECK REPLACE/B91,92,93,94,297	
								BACKBONE	NATIONAL HIGHWAY PER
2016	1010-02-98	02/25/16	303	SFA	MISC	0.220	IH 039	STH 19 & CPR OVERPASS STRUCTURES	\$0 - \$99,999
								MADISON - PORTAGE	
								TRF MIT 1010-02-78	
								BACKBONE	NON-FEDERAL
2016	1011-04-95	02/25/16	303	SFA	MISC	0.030	IH 039	CUBA VALLEY RD BRIDGES	\$0 - \$99,999
								MADISON - PORTAGE B-13-0087/0088	
								TRF MIT 1011-04-65	
								BACKBONE	NON-FEDERAL
2017	1002-01-71	11/14/17	303	LET	BRRHB	0.010	IH 039	C OF MADISON	\$1,000,000 - \$1,999,999
								MILWAUKEE STREET BRIDGE B-13-0131	
								CONST OPS/DECK REPLACEMENT	
								BACKBONE	NATIONAL HIGHWAY PER

**2016-2019 FINAL STIP Project Listing
SW Region
DANE County**

Year	Project	Schd Dt	Pgm	Contract Type	Concept	Net Miles	HWY	Project Description WISDOT Program	Estimate Anticipated Funding
2017	1007-10-25	05/25/17	302	R/E	RECSTE	3.810	IH 039	ILLINOIS STATE LINE - MADISON	\$5,000,000 - \$5,999,999
								CTH AB TO UNION PACIFIC RR	
								R/E AQUISITION/NORTH SEG/NORTH DANE	
								MAJORS	NON-FEDERAL
2017	1007-10-43	06/25/17	302	UTL	RECSTE	21.530	IH 039	ILLINOIS STATE LINE - MADISON	\$1,000,000 - \$1,999,999
								SOUTH DANE COUNTY LINE TO UP RR	
								UTILTY LEVEL OF EFFORT FY 2017	
								MAJORS	NON-FEDERAL
2017	1007-10-86	12/12/17	302	LET	RECSTE	1.051	IH 039	ILLINOIS STATE LINE - MADISON	\$14,000,000 - \$14,999,999
								CTH N INTERCHANGE	
								CONST OPS/INTERCHANGE IMPROVEMENTS	
								MAJORS	NATIONAL HIGHWAY PER
2017	1007-10-96	03/25/17	302	SFA	RECSTE	0.000	IH 039	SOUTH DANE CTY LN TO MAPLE GROVE RD	\$0 - \$99,999
								ILLINOIS STATE LINE - MADISON	
								TRF MIT 1007-10-78/FY 2017	
								MAJORS	NON-FEDERAL
2017	1007-10-98	03/25/17	302	SFA	RECSTE	0.000	IH 039	WILLIAMS DRIVE BRIDGE B-13-0721	\$0 - \$99,999
								ILLINOIS STATE LINE - MADISON	
								TRF MIT 1007-10-87/FY 2017	
								MAJORS	NON-FEDERAL
2017	1007-10-99	03/25/17	302	SFA	RECSTE	0.000	IH 039	CHURCH ST BRIDGE B-13-0719	\$0 - \$99,999
								ILLINOIS STATE LINE - MADISON	
								TRF MIT 1007-10-89/FY 2017	
								MAJORS	NON-FEDERAL
2017	1007-11-74	11/14/17	302	LET	RECSTE	0.000	IH 039	ILLINOIS STATE LIINE - MADISON	\$25,000,000 - \$29,999,999
								S.DANE CTY LINE TO E.CHURCH RD,SB	
								CONST OPS/RECSTE PAVEMENT/STRUCTURE	

**2016-2019 FINAL STIP Project Listing
SW Region
DANE County**

Year	Project	Schd Dt	Pgm	Contract Type	Concept	Net Miles	HWY	Project Description WISDOT Program	Estimate Anticipated Funding
								MAJORS	NATIONAL HIGHWAY PER
2017	1007-11-91	03/25/17	302	SFA	RECSTE	0.000	IH 039	CTH BN BRIDGE B-13-0718	\$0 - \$99,999
								ILLINOIS STATE LINE - MADISON	
								TRF MIT 1007-11-70/FY 2017	
								MAJORS	NON-FEDERAL
2017	1011-03-76	03/14/17	303	LET	BRRPL	0.010	IH 039	MADISON - PORTAGE	\$2,000,000 - \$2,999,999
								CTH DM BRIDGE B-13-0648	
								CONST OPS/BRIDGE REPLACEMENT	
								BACKBONE	STP OFF-SYSTEM BRIDG
2018	1002-01-91	03/25/18	303	SFA	MISC	0.010	IH 039	MILWAUKEE STREET BRIDGE	\$0 - \$99,999
								C OF MADISON/B-13-0543	
								TRF MIT 1002-01-71	
								BACKBONE	NON-FEDERAL
2018	1010-01-77	09/11/18	303	LET	BRRPLE	0.010	IH 039	MADISON - LAKE DELTON ROAD	\$3,000,000 - \$3,999,999
								(COTTAGE GROVE RD/CTH BB OVERPASS)	
								CONST OPS/NEW WIDER STRUCT/B130545	
								BACKBONE	NATIONAL HIGHWAY PER
2018	1010-01-94	01/25/18	303	SFA	MISC	0.010	IH 039	COTTAGE GROVE RD/CTH BB OVERPASS	\$0 - \$99,999
								MADISON - LAKE DELTON ROAD	
								TRF MIT 1010-01-77	
								BACKBONE	NON-FEDERAL
2018	1010-02-89	07/10/18	303	LET	MISC	0.010	IH 039	MADISON - PORTAGE	\$750,000 - \$999,999
								DANE COUNTY SALT STORAGE FACILITY	
								CONST/SALT SHED	
								BACKBONE	NON-FEDERAL
2019	1007-10-84	11/12/19	302	LET	RECSTE	5.040	IH 039	ILLINOIS STATE LINE - MADISON	\$6,000,000 - \$6,999,999
								CHURCH STREET TO CTH AB	

**2016-2019 FINAL STIP Project Listing
SW Region
DANE County**

Year	Project	Schd Dt	Pgm	Contract Type	Concept	Net Miles	HWY	Project Description WISDOT Program	Estimate Anticipated Funding
								CONST OPS/RECSTE TEMP STAGING/STRUC	
								MAJORS	NATIONAL HIGHWAY PER
2019	1007-10-88	11/12/19	302	LET	RECSTE	4.250	IH 039	ILLINOIS STATE LINE - MADISON	\$7,000,000 - \$7,999,999
								EAST CHURCH ROAD TO CHURCH STREET	
								CONST OPS/RECST TEMP STAGING/STRUCT	
								MAJORS	NATIONAL HIGHWAY PER
2019	1007-11-71	11/12/19	302	LET	RECSTE	4.250	IH 039	ILLINOIS STATE LINE - MADISON	\$40,000,000 - \$44,999,999
								EAST CHURCH ROAD TO CHURCH STREET	
								CONST OPS/RECSTE PAVEMENT/STRUCTURE	
								MAJORS	NATIONAL HIGHWAY PER
2019	1011-04-79	11/12/19	303	LET	BRSHRM	0.010	IH 039	MADISON - PORTAGE	\$250,000 - \$499,999
								RIVER ROAD BRIDGE B-13-0089	
								CONST/CONCRETE DECK OVERLAY	
								BACKBONE	NATIONAL HIGHWAY PER
2019	1066-03-73	09/10/19	303	LET	BRRPL	0.000	IH 094	MADISON - LAKE MILLS	\$3,000,000 - \$3,999,999
								KOSHKONONG CR BR; 3 UNNAMED CR BRGS	
								CONST/B-13-XXX/NEW B-13-XXX,XXX,XXX	
								BACKBONE	NATIONAL HIGHWAY PER
2016	5804-00-74	11/08/16	205	LET	BRRPL	0.030	LOC STR	FRITZ ROAD, T OF MONTROSE	\$100,000 - \$249,999
								FLYNN CREEK BRIDGE B-13-0675	
								CONST OPS/BRIDGE REPLACEMENT	
								LOCAL BRIDGES	(117) BRIDGE 15% OFF
2016	5992-09-76	07/12/16	206	LET	RECOND	0.000	LOC STR	C MADISON, ABERG AVENUE	\$100,000 - \$249,999
								SHOPKO DRIVE INTERSECTION	
								CONST/INTERSECTION IMPROVEMENTS	
								SAFETY (REGULAR HSIP)	HIGHWAY SAFETY IMP P
2017	5796-00-70	03/14/17	205	LET	BRRPL	0.095	LOC STR	C VERONA, OLD CTH PB	\$250,000 - \$499,999

**2016-2019 FINAL STIP Project Listing
SW Region
DANE County**

Year	Project	Schd Dt	Pgm	Contract Type	Concept	Net Miles	HWY	Project Description WISDOT Program	Estimate Anticipated Funding
								BR BADGER MILL CREEK BR B-13-0674	
								CONST OPS/BRIDGE REPLACEMENT	
								LOCAL BRIDGES	STP-MAD/MIL/GB/MSP/A
2017	5796-00-73	03/14/17	205	LET	BRRPL	0.095	LOC STR	T VERONA, OLD CTH PB	\$500,000 - \$749,999
								BADGER MILL CREEK BR B-13-0683	
								CONST OPS/BRIDGE REPLACEMENT	
								LOCAL BRIDGES	STP-MAD/MIL/GB/MSP/A
2017	5849-00-11	03/14/17	206	LET	RECST	1.440	LOC STR	CITY OF FITCHBURG, LACY ROAD	\$4,000,000 - \$4,999,999
								RESEARCH PARK DRIVE TO SYENE ROAD	
								CONST OPS/RECONSTRUCTION	
								STP URBAN OVER 200,000	STP-MAD/MIL/GB/MSP/A
	1009-15-03		303	I/E	MISC	0.000	NON HWY	WORLD DAIRY WETLAND MIT BANK SITE	\$0 - \$99,999
								CITY OF MADISON OUTLOT 9 & 10	
								MONITOR WETLAND SITE	
								WETLAND BANKING	NON-FEDERAL
2016	5992-08-30	03/25/16	206	MIS	MISC	0.000	NON HWY	RIDESHARE COORDINATOR - 2016	\$100,000 - \$249,999
								MADISON AREA MPO	
								FUNDING FOR CALENDAR YEAR 2016	
								STP URBAN OVER 200,000	STP-MAD/MIL/GB/MSP/A
2016	5992-08-33	03/25/16	206	MIS	MISC	0.000	NON HWY	PEDESTRIAN BIKE SAFETY EDUCATION	\$0 - \$99,999
								CITY OF MADISON	
								FUNDING FOR CALENDAR YEAR 2016	
								STP URBAN OVER 200,000	STP-MAD/MIL/GB/MSP/A
2016	5992-08-34	03/25/16	206	MIS	MISC	0.000	NON HWY	PEDESTRIAN BIKE SAFETY EDUCATION	\$0 - \$99,999
								CITY OF MADISON	
								FUNDING FOR CALENDAR YEAR 2017	
								STP URBAN OVER 200,000	STP-MAD/MIL/GB/MSP/A

**2016-2019 FINAL STIP Project Listing
SW Region
DANE County**

Year	Project	Schd Dt	Pgm	Contract Type	Concept	Net Miles	HWY	Project Description WISDOT Program	Estimate Anticipated Funding
2017	5992-08-31	03/25/17	206	MIS	MISC	0.000	NON HWY	RIDESHARE COORDINATOR - 2017	\$100,000 - \$249,999
								MADISON AREA MPO	
								FUNDING FOR CALENDAR YEAR 2017	
								STP URBAN OVER 200,000	STP-MAD/MIL/GB/MSP/A
2017	5992-09-78	03/25/17	290	LLC	MISC	0.000	NON HWY	C MADISON,CAPITAL CITY PATH SG 4-6	\$750,000 - \$999,999
								VONDRON ROAD TO EAST OF IH 39	
								CONST OPS - BIKE/PED PATH	
								TAP > 200,000	TAP-URBANIZED>200K
2018	5992-08-32	03/25/18	206	MIS	MISC	0.000	NON HWY	RIDESHARE COORDINATOR - 2018	\$100,000 - \$249,999
								MADISON AREA MPO	
								FUNDING FOR CALENDAR YEAR 2018	
								STP URBAN OVER 200,000	STP-MAD/MIL/GB/MSP/A
2018	5992-08-35	03/25/18	206	MIS	MISC	0.000	NON HWY	PEDESTRIAN BIKE SAFETY EDUCATION	\$0 - \$99,999
								CITY OF MADISON	
								FUNDING FOR CALENDAR YEAR 2018	
								STP URBAN OVER 200,000	STP-MAD/MIL/GB/MSP/A
	6085-02-02		303	I/E	RECST	0.430	STH 019	WAUNAKEE - SUN PRAIRIE	\$100,000 - \$249,999
								WESTMOUNT DRIVE INTERSECTION	
								PE/RECST INTERSECTION & SIGNALS	
								STATE 3R	NON-FEDERAL
2016	5290-02-20	02/25/16	303	R/E	RECST	0.980	STH 019	MAZOMANIE - SUN PRAIRIE	\$0 - \$99,999
								STH 113 (S) INTERSECTION	
								RE OPS	
								STATE 3R	NON-FEDERAL
2016	5290-02-60	05/10/16	303	LET	RDMTN	4.158	STH 019	MAZOMANIE - SUN PRAIRIE	\$1,000,000 - \$1,999,999
								STH 113 TO RIVER ROAD	
								CONST/SURF FRICTION/SHOULDERS/SIGN	

**2016-2019 FINAL STIP Project Listing
SW Region
DANE County**

Year	Project	Schd Dt	Pgm	Contract Type	Concept	Net Miles	HWY	Project Description WISDOT Program	Estimate Anticipated Funding
								SAFETY (REGULAR HSIP)	HIGHWAY SAFETY IMP P
2016	6085-02-23	07/25/16	303	R/E	RECST	0.420	STH 019	WAUNAKEE - SUN PRAIRIE	\$0 - \$99,999
								BROADWAY DRIVE INTERSECTION	
								R/E OPS FOR 6085-02-74	
								STATE 3R	NON-FEDERAL
2017	5145-00-60	11/14/17	303	LET	RDMTN	9.616	STH 019	MAZOMANIE - SUN PRAIRIE	\$1,000,000 - \$1,999,999
								STH 78 TO USH 12	
								CONST/MILL & OVERLAY	
								STATE 3R	NON-FEDERAL
2017	5290-00-22	10/25/17	303	R/E	RECSTE	0.820	STH 019	USH 12 - IH 39	\$100,000 - \$249,999
								RIVER ROAD TO IH39	
								R/E OPERATIONS/5290-00-72	
								STATE 3R	NON-FEDERAL
2017	5290-02-40	05/25/17	303	UTL	RECST	0.980	STH 019	MAZOMANIE - SUN PRAIRIE	\$0 - \$99,999
								STH 113 (S) INTERSECTION	
								UTL OPS	
								STATE 3R	NON-FEDERAL
2018	5290-02-70	02/13/18	303	LET	RECST	0.980	STH 019	MAZOMANIE - SUN PRAIRIE	\$4,000,000 - \$4,999,999
								STH 113(S) INTERSECTION	
								CONST/RECONFIGURE INTERSECTION	
								STATE 3R	NATIONAL HIGHWAY PER
2018	6085-02-24	09/25/18	303	R/E	RECST	0.430	STH 019	WAUNAKEE - SUN PRAIRIE	\$0 - \$99,999
								WESTMOUNT DRIVE INTERSECTION	
								RE OPS	
								STATE 3R	NON-FEDERAL
2019	5145-00-22	08/25/19	303	R/E	RECOND	9.560	STH 019	MAZOMANIE - USH 12	\$100,000 - \$249,999
								STH 78 TO USH 12	

**2016-2019 FINAL STIP Project Listing
SW Region
DANE County**

Year	Project	Schd Dt	Pgm	Contract Type	Concept	Net Miles	HWY	Project Description WISDOT Program	Estimate Anticipated Funding
								R/E OPERATIONS	
								STATE 3R	NON-FEDERAL
2019	5290-00-43	03/25/19	303	UTL	RECSTE	0.820	STH 019	USH 12 - IH 39	\$0 - \$99,999
								RIVER ROAD TO IH39	
								UTILITY OPS/5290-00-72	
								STATE 3R	NON-FEDERAL
2019	5290-00-72	12/10/19	303	LET	RECSTE	0.820	STH 019	USH 12 - IH 39	\$6,000,000 - \$6,999,999
								RIVER ROAD TO IH39	
								CONST/STRUC B-13-794/795 & RDWY	
								STATE 3R	STP <200,000 POPULAT
2019	6085-02-74	02/12/19	303	LET	RECST	0.420	STH 019	WAUNAKEE - SUN PRAIRIE	\$1,000,000 - \$1,999,999
								BROADWAY DRIVE INTERSECTION	
								CONST/RECST INTERSECTION & SIGNALS	
								SAFETY (REGULAR HSIP)	HIGHWAY SAFETY IMP P
2018	5490-00-60	07/10/18	303	LET	MISC	1.535	STH 030	C MADISON, STH 30	\$750,000 - \$999,999
								FAIR OAKS AVENUE TO THOMPSON DRIVE	
								CONST/MEDIAN THRIE BEAM	
								SAFETY (REGULAR HSIP)	HIGHWAY SAFETY IMP P
2016	1690-05-21	01/25/16	303	R/E	RECST	0.310	STH 069	NEW GLARUS - VERONA	\$250,000 - \$499,999
								STH 92 TO CTH D	
								R/E ACQUISITION	
								STATE 3R	NON-FEDERAL
2016	1693-05-22	02/25/16	303	R/E	RECST	8.660	STH 069	NEW GLARUS - VERONA	\$750,000 - \$999,999
								CTH D TO VALLEY ROAD	
								RE OPS	
								STATE 3R	NON-FEDERAL
2017	1690-03-09	05/25/17	303	C/E	MISC	9.170	STH 069	NEW GLARUS - VERONA	\$100,000 - \$249,999

**2016-2019 FINAL STIP Project Listing
SW Region
DANE County**

Year	Project	Schd Dt	Pgm	Contract Type	Concept	Net Miles	HWY	Project Description WISDOT Program	Estimate Anticipated Funding
								STH 92 TO CTH M	
								CORRIDOR PRESERVATION STUDY	
								STATE 3R	STP ANY AREAS
2017	1690-05-40	07/25/17	303	UTL	RECST	0.310	STH 069	NEW GLARUS - VERONA	\$0 - \$99,999
								STH 92 TO CTH D	
								UTILITY LOE	
								STATE 3R	NON-FEDERAL
2018	1690-05-71	01/09/18	303	LET	RECST	0.310	STH 069	NEW GLARUS - VERONA	\$1,000,000 - \$1,999,999
								STH 92 TO CTH D	
								CONST//GRADE, BASE, AND SURFACE	
								STATE 3R	STP <200,000 POPULAT
2018	1690-05-72	01/09/18	303	LET	RECST	0.310	STH 069	NEW GLARUS - VERONA	\$250,000 - \$499,999
								STH 92 TO CTH D	
								CONST OPS/SANITARY & WATER	
								STATE 3R	NON-FEDERAL
2018	1693-05-42	01/25/18	303	UTL	RECST	8.660	STH 069	NEW GLARUS - VERONA	\$100,000 - \$249,999
								CTH D TO VALLEY ROAD	
								UTL OPS	
								STATE 3R	NON-FEDERAL
2019	1693-05-72	11/12/19	303	LET	RECST	8.660	STH 069	NEW GLARUS - VERONA	\$12,000,000 - \$12,999,999
								CTH D TO VALLEY ROAD	
								CONST/RECONSTRUCT B-13-365	
								STATE 3R	STP ANY AREAS
	3070-00-07		303	I/E	MISC	0.000	STH 073	IH 39 - COLUMBUS	\$100,000 - \$249,999
								FADNESS ROAD TO LONDON ROAD	
								WETLAND MONITORING/3070-00-74	
								STATE 3R	NON-FEDERAL

**2016-2019 FINAL STIP Project Listing
SW Region
DANE County**

Year	Project	Schd Dt	Pgm	Contract Type	Concept	Net Miles	HWY	Project Description WISDOT Program	Estimate Anticipated Funding
2018	3070-01-09	12/25/18	303	C/E	MISC	10.040	STH 073	IH 39 - MARSHALL	\$250,000 - \$499,999
								USH 12 TO STH 19	
								CORRIDOR PRESERVATION STUDY	
								STATE 3R	STP ANY AREAS
2017	5600-00-60	01/10/17	303	LET	RDMTN	9.490	STH 078	MOUNT HOREB - BLACK EARTH	\$3,000,000 - \$3,999,999
								0.2MI S SUNSET ST TO CTH KP	
								CONST OPS/PM MILL & OVERLAY	
								STATE 3R	STP <200,000 POPULAT
2016	3671-00-41	01/25/16	303	UTL	RECOND	2.850	STH 134	CAMBRIDGE - LONDON	\$0 - \$99,999
								USH 12 TO CTH O	
								UTL OPS/ALLIANT ENERGY-ELEC NO 56	
								STATE 3R	NON-FEDERAL
2016	3671-00-42	01/25/16	303	UTL	RECOND	2.850	STH 134	CAMBRIDGE - LONDON	\$0 - \$99,999
								USH 12 TO CTH O	
								UTL OPS/FRONTIER UTL NO 57	
								STATE 3R	NON-FEDERAL
2018	3671-00-71	01/09/18	303	LET	RECOND	2.850	STH 134	CAMBRIDGE - LONDON	\$1,000,000 - \$1,999,999
								USH 12 TO CTH O	
								CONST/MILL OVRLY PVMNT/FLATTEN CURV	
								STATE 3R	STP ANY AREAS
	1206-04-06		303	I/E	PVRPLA	1.920	USH 012	C MADISON, MADISON BELTLINE	\$1,000,000 - \$1,999,999
								USH 18 TO CTH D	
								DESIGN/PAVEMENT REPLACEMENT	
								BACKBONE	NAT'L HWY SYSTEM
	1206-04-07		303	I/E	PVRPLA	6.210	USH 012	C MADISON, MADISON BELTLINE	\$2,000,000 - \$2,999,999
								CTH D TO IH 39	
								DESIGN/EB PAVEMENT REPLACEMENT	

**2016-2019 FINAL STIP Project Listing
SW Region
DANE County**

Year	Project	Schd Dt	Pgm	Contract Type	Concept	Net Miles	HWY	Project Description WISDOT Program	Estimate Anticipated Funding
								BACKBONE	NAT'L HWY SYSTEM
	1206-04-08		303	I/E	PVRPLA	0.000	USH 012	C MADISON, MADISON BELTLINE	\$2,000,000 - \$2,999,999
								CTH D TO IH 39	
								DESIGN/WB PAVEMENT REPLACEMENT	
								BACKBONE	NAT'L HWY SYSTEM
	1206-04-37		303	I/E	BRSHRM	0.010	USH 012	C MADISON, SOUTH MADISON BELTLINE	\$0 - \$99,999
								SOUTH TOWNE DRIVE BRIDGE B-13-0311	
								DESIGN/DECK OVERLAY	
								BACKBONE	NON-FEDERAL
2016	1206-04-98	03/25/16	303	SFA	MISC	0.000	USH 012	WSOR BRIDGE	\$0 - \$99,999
								C MADISON S MADISON BELTLN/B-13-192	
								TRF MIT 1206-04-68	
								BACKBONE	NON-FEDERAL
2016	5300-02-40	08/25/16	303	UTL	BRRPLE	0.010	USH 012	WEST MADISON BELTLINE	\$0 - \$99,999
								HIGH POINT STRUCTURE	
								UTL OPS/LEVEL OF EFFORT	
								SHR BRIDGES	NON-FEDERAL
2016	5300-02-42	03/25/16	303	UTL	BRRPLE	0.010	USH 012	WEST MADISON BELTLINE	\$0 - \$99,999
								HIGH POINT STRUCTURE	
								UTL OPS/	
								SHR BRIDGES	NON-FEDERAL
2016	5300-02-73	11/08/16	303	LET	BRRPLE	0.010	USH 012	WEST MADISON BELTLINE	\$5,000,000 - \$5,999,999
								HIGH POINT STRUCTURE & APPRS	
								CONST OPS/BRIDGE REPLACE B-13-572	
								SHR BRIDGES	STP OFF-SYSTEM BRIDG
2016	5304-02-02	03/25/16	302	C/E	RECSTE	19.920	USH 012	MADISON - CAMBRIDGE	\$15,000,000 - \$16,999,999
								USH 14 TO CTH N	

**2016-2019 FINAL STIP Project Listing
SW Region
DANE County**

Year	Project	Schd Dt	Pgm	Contract Type	Concept	Net Miles	HWY	Project Description WISDOT Program	Estimate Anticipated Funding
								STUDY THRU FEIS	
								MAJORS	SURFACE TRANS FLEX -
2017	5300-02-90	02/25/17	303	SFA	MISC	0.010	USH 012	HIGH POINT STRUCTURE & APPRS	\$0 - \$99,999
								WEST MADISON BELTLINE	
								TRF MIT 5300-02-73	
								SHR BRIDGES	NON-FEDERAL
2017	5300-05-72	07/11/17	303	LET	MISC	0.010	USH 012	SAUK CITY - MADISON	\$100,000 - \$249,999
								USH 12 & STH 188 INTERSECTION	
								CONST/EXPAND PARK & RIDE	
								STATE 3R	NON-FEDERAL
2018	1206-04-79	07/10/18	303	LET	RESURF	1.920	USH 012	C MADISON, MADISON BELTLINE	\$6,000,000 - \$6,999,999
								USH 18 TO CTH D	
								CONST OPS/MILL & OVERLAY	
								BACKBONE	NATIONAL HIGHWAY PER
2018	5300-04-62	07/10/18	303	LET	MISC	2.018	USH 012	SAUK CITY - MADISON	\$250,000 - \$499,999
								MINERAL POINT ROAD TO WHITNEY WAY	
								CONST/MEDIAN BEAM/CABLE GUARD	
								SAFETY (REGULAR HSIP)	HIGHWAY SAFETY IMP P
2016	5310-02-21	07/25/16	303	R/E	RECOND	0.750	USH 014	SPRING GREEN - MADISON	\$100,000 - \$249,999
								WALTER ROAD TO CTH KP	
								R/E ACQUISITION	
								STATE 3R	NON-FEDERAL
2018	5310-02-42	01/25/18	303	UTL	RECST	0.720	USH 014	SPRING GREEN - MADISON	\$0 - \$99,999
								WALTER ROAD TO CTH KP	
								UTL OPS	
								STATE 3R	NON-FEDERAL
2019	5155-02-63	11/12/19	303	LET	MISC	2.826	USH 014	MADISON - EVANSVILLE	\$500,000 - \$749,999

**2016-2019 FINAL STIP Project Listing
SW Region
DANE County**

Year	Project	Schd Dt	Pgm	Contract Type	Concept	Net Miles	HWY	Project Description WISDOT Program	Estimate Anticipated Funding
								BYRNE ROAD TO NETHERWOOD ROAD	
								CONST/MEDIAN CABLE GUARD	
								SAFETY (REGULAR HSIP)	HIGHWAY SAFETY IMP P
2019	5155-02-83	11/12/19	303	LET	BRRPL	0.030	USH 014	MADISON - EVANSVILLE	\$4,000,000 - \$4,999,999
								MCCOY & BYRNE ROAD BRIDGES	
								CONST/REPL DECKS & BRIDGE B-13-793	
								SHR BRIDGES	STP <200,000 POPULAT
2019	5155-04-27	11/25/19	303	R/E	RESURF	4.000	USH 014	OREGON -EVANSVILLE	\$0 - \$99,999
								STH 138 TO STH 92	
								RE OPS	
								STATE 3R	NON-FEDERAL
	1204-05-04		303	I/E	RESURF	6.740	USH 018	MOUNT HOREB - MADISON	\$250,000 - \$499,999
								TOWN HALL ROAD TO W JUNCTION CTH MV	
								DESIGN/RESURFACE EB & WB	
								BACKBONE	NON-FEDERAL
	1204-05-05		303	I/E	RESURF	6.990	USH 018	MOUNT HOREB - MADISON	\$250,000 - \$499,999
								W JUNCTION CTH MV TO CTH PD	
								DESIGN/RESURFACE EB & WB	
								BACKBONE	NON-FEDERAL
2016	1206-07-74	07/12/16	302	LET	RECSTE	1.360	USH 018	MOUNT HOREB - MADISON	\$20,000,000 - \$24,999,999
								CTH PD TO RAYMOND RD/STG 2/PHASE 1	
								CONST OPS/RECSTE	
								MAJORS	NATIONAL HIGHWAY PER
2016	1206-07-94	03/25/16	302	SFA	MISC	1.100	USH 018	RAYMOND ROAD TO SEMINOLE HIGHWAY	\$100,000 - \$249,999
								MOUNT HOREB - MADISON	
								TRF MIT 1206-07-84/FY 2016	
								MAJORS	NON-FEDERAL

2016-2019 FINAL STIP Project Listing
SW Region
DANE County

Year	Project	Schd Dt	Pgm	Contract Type	Concept	Net Miles	HWY	Project Description WISDOT Program	Estimate Anticipated Funding
2016	1206-08-42	01/25/16	302	UTL	RECSTE	0.000	USH 018	MOUNT HOREB - MADISON	\$0 - \$99,999
								CTH PD TO RAYMOND ROAD/PHASE 1	
								UTL OPS/1206-07-74/PARCEL 106/FY 16	
								MAJORS	NON-FEDERAL
2016	1206-08-43	01/25/16	302	UTL	RECSTE	0.000	USH 018	MOUNT HOREB - MADISON	\$250,000 - \$499,999
								CTH PD TO RAYMOND ROAD/PHASE 1	
								UTL OPS/1206-07-74/PARCEL 122/FY 16	
								MAJORS	NON-FEDERAL
2016	1206-08-44	01/25/16	302	UTL	RECSTE	0.000	USH 018	MOUNT HOREB - MADISON	\$0 - \$99,999
								CTH PD TO RAYMOND ROAD/PHASE 1	
								UTL OPS/1206-07-74/PARCEL 201/FY 16	
								MAJORS	NON-FEDERAL
2016	1206-08-45	01/25/16	302	UTL	RECSTE	0.000	USH 018	MOUNT HOREB - MADISON	\$0 - \$99,999
								CTH PD TO RAYMOND ROAD/PHASE 1	
								UTL OPS/1206-07-74/PARCEL 200/FY 16	
								MAJORS	NON-FEDERAL
2016	1206-08-46	01/25/16	302	UTL	RECSTE	0.000	USH 018	MOUNT HOREB - MADISON	\$0 - \$99,999
								CTH PD TO RAYMOND ROAD/PHASE 1	
								UTL OPS/1206-07-74/PARCEL 118/FY 16	
								MAJORS	NON-FEDERAL
2016	1206-08-47	01/25/16	302	UTL	RECSTE	0.000	USH 018	MOUNT HOREB - MADISON	\$0 - \$99,999
								CTH PD TO RAYMOND ROAD/PHASE 1	
								UTL OPS/1206-08-74/PARCEL 204/FY 16	
								MAJORS	NON-FEDERAL
2016	1206-08-49	01/25/16	302	UTL	RECSTE	0.000	USH 018	MOUNT HOREB - MADISON	\$0 - \$99,999
								CTH PD TO RAYMOND ROAD/PHASE 1	
								UTL OPS/1206-08-74/PARCEL 203/FY 16	

**2016-2019 FINAL STIP Project Listing
SW Region
DANE County**

Year	Project	Sch Dt	Pgm	Contract Type	Concept	Net Miles	HWY	Project Description WISDOT Program	Estimate Anticipated Funding
								MAJORS	NON-FEDERAL
2016	1206-08-50	01/25/16	302	UTL	RECSTE	0.000	USH 018	MOUNT HOREB - MADISON	\$100,000 - \$249,999
								CTH PD TO RAYMOND ROAD/PHASE 1	
								UTL OPS/1206-07-74/PARCEL 102/FY 16	
								MAJORS	NON-FEDERAL
2016	1206-08-51	01/25/16	302	UTL	RECSTE	0.000	USH 018	MOUNT HOREB - MADISON	\$100,000 - \$249,999
								CTH PD TO RAYMOND ROAD/PHASE 1	
								UTL OPS/1206-07-74/PARCEL 117/FY 16	
								MAJORS	NON-FEDERAL
2016	1206-08-52	01/25/16	302	UTL	RECSTE	0.000	USH 018	MOUNT HOREB - MADISON	\$0 - \$99,999
								CTH PD TO RAYMOND ROAD/PHASE 1	
								UTL OPS/1206-07-74/PARCEL 114/FY 16	
								MAJORS	NON-FEDERAL
2016	1206-08-53	01/25/16	302	UTL	RECSTE	0.000	USH 018	MOUNT HOREB - MADISON	\$0 - \$99,999
								CTH PD TO RAYMOND ROAD/PHASE 1	
								UTL OPS/1206-07-74/PARCEL 205/FY 16	
								MAJORS	NON-FEDERAL
2016	1206-08-74	07/12/16	302	LET	RECSTE	0.000	USH 018	MOUNT HOREB - MADISON	\$2,000,000 - \$2,999,999
								CTH PD TO RAYMOND RD (PHASE 1 UTLS)	
								CONST OPS/SAN SEWER AND WATER MAIN	
								MAJORS	NON-FEDERAL
2016	1206-08-76	06/25/16	302	MIS	RECSTE	0.000	USH 018	MOUNT HOREB - MADISON	\$0 - \$99,999
								VERONA ROAD TO SEMINOLE HIGHWAY	
								ITS PO ITEMS FOR 1206-07-84 FY 2016	
								MAJORS	NON-FEDERAL
2016	1206-08-91	03/25/16	302	MIS	MISC	0.000	USH 018	MOUNT HOREB - MADISON	\$100,000 - \$249,999
								VERONA ROAD TO SEMINOLE HIGHWAY	

**2016-2019 FINAL STIP Project Listing
SW Region
DANE County**

Year	Project	Schd Dt	Pgm	Contract Type	Concept	Net Miles	HWY	Project Description WISDOT Program	Estimate Anticipated Funding
								FST/1206-07-84/FY 2016	
								MAJORS	NON-FEDERAL
2017	1206-07-75	07/11/17	302	LET	RECSTE	1.360	USH 018	MOUNT HOREB - MADISON	\$30,000,000 - \$34,999,999
								CTH PD TO RAYMOND RD/STG 2/PHASE 2	
								CONST OPS/RECSTE	
								MAJORS	NATIONAL HIGHWAY PER
2017	1206-08-75	07/11/17	302	LET	RECSTE	0.000	USH 018	MOUNT HOREB - MADISON	\$1,000,000 - \$1,999,999
								CTH PD TO RAYMOND RD (PHASE 2 UTLS)	
								CONST OPS/SAN SEWER AND WATER MAIN	
								MAJORS	NON-FEDERAL
2017	1206-08-79	07/11/17	303	LET	MISC	0.000	USH 018	MOUNT HOREB - MADISON	\$2,000,000 - \$2,999,999
								VERONA ROAD SALT STORAGE FACILITY	
								CONST OPS/SALT SHED	
								BACKBONE	NON-FEDERAL
2018	1204-08-63	07/10/18	303	LET	MISC	9.372	USH 018	MOUNT HOREB - MADISON	\$1,000,000 - \$1,999,999
								LUNDE LANE TO CTH PB	
								CONST/MEDIAN CABLE GUARD	
								SAFETY (REGULAR HSIP)	HIGHWAY SAFETY IMP P
2018	1206-07-95	02/25/18	302	SFA	MISC	1.770	USH 018	CTH PD TO RAYMOND ROAD	\$0 - \$99,999
								MOUNT HOREB - MADISON	
								TRF MIT 1206-07-75/FY 2018	
								MAJORS	NON-FEDERAL
2018	1206-08-77	07/10/18	302	LET	RECSTE	1.360	USH 018	MOUNT HOREB - MADISON	\$17,000,000 - \$19,999,999
								CTH PD TO RAYMOND RD/STG 2/PHASE 3	
								CONST OPS/RECSTE	
								MAJORS	NATIONAL HIGHWAY PER
2018	1206-08-93	03/25/18	302	MIS	MISC	0.000	USH 018	MOUNT HOREB - MADISON	\$0 - \$99,999

**2016-2019 FINAL STIP Project Listing
SW Region
DANE County**

Year	Project	Schd Dt	Pgm	Contract Type	Concept	Net Miles	HWY	Project Description WISDOT Program	Estimate Anticipated Funding
								CTH PD TO RAYMOND ROAD/PHASE 2	
								FST/1206-07-75/FY 2018	
								MAJORS	NON-FEDERAL
2019	1204-05-73	12/10/19	303	LET	RESURF	7.930	USH 018	DODGEVILLE - MOUNT HOREB	\$17,000,000 - \$19,999,999
								W COUNTY LINE TO TOWN HALL ROAD	
								CONST/RESURFACE EB & WB	
								BACKBONE	NATIONAL HIGHWAY PER
2019	1206-07-99	02/25/19	302	SFA	MISC	0.010	USH 018	MOUNT HOREB - MADISON	\$100,000 - \$249,999
								CTH PD TO RAYMOND RD/STG 2/PHASE 3	
								TRF MITIGATION/1206-08-77/FY 2019	
								MAJORS	NON-FEDERAL
2019	1206-08-92	03/25/19	302	MIS	MISC	0.000	USH 018	MOUNT HOREB - MADISON	\$100,000 - \$249,999
								CTH PD TO RAYMOND RD/STG 2/PHASE 3	
								FST/1206-08-77/FY 2019	
								MAJORS	NON-FEDERAL
2016	5410-01-73	12/13/16	303	LET	RESURF	0.000	USH 051	MADISON - DEFOREST	\$1,000,000 - \$1,999,999
								BROADWAY ST TO MILWAUKEE STREET SB	
								CONST/MILL & OVERLAY	
								STATE 3R	NATIONAL HIGHWAY PER
2016	5410-01-75	05/10/16	303	LET	RESURF	0.800	USH 051	MADISON - DEFOREST	\$3,000,000 - \$3,999,999
								VOGES ROAD TO BROADWAY STREET	
								CONST/JOINT REPAIR AND OVERLAY	
								STATE 3R	NATIONAL HIGHWAY PER
2018	5410-00-62	03/13/18	303	LET	MISC	0.307	USH 051	MADISON - DEFOREST	\$0 - \$99,999
								PIERSTORFF STREET TO RIEDER ROAD	
								CONST/MEDIAN CABLE GUARD	
								SAFETY (REGULAR HSIP)	HIGHWAY SAFETY IMP P

**2016-2019 FINAL STIP Project Listing
SW Region
DANE County**

Year	Project	Schd Dt	Pgm	Contract Type	Concept	Net Miles	HWY	Project Description WISDOT Program	Estimate Anticipated Funding
	1111-02-09		303	I/E	PVRPLA	3.860	USH 151	C SUN PRAIRIE	\$2,000,000 - \$2,999,999
								MAIN STREET TO CTH VV	
								DESIGN/PAVEMENT REPLACEMENT	
								BACKBONE	NAT'L HWY SYSTEM
2017	1111-02-78	11/14/17	303	LET	RESURF	3.860	USH 151	C SUN PRAIRIE	\$11,000,000 - \$11,999,999
								MAIN STREET TO CTH VV	
								CONST/MILL&OLAY/B13-268-273,275,276	
								BACKBONE	NATIONAL HIGHWAY PER
2017	1111-02-88	06/25/17	303	MIS	MISC	3.860	USH 151	C SUN PRAIRIE	\$0 - \$99,999
								MAIN STREET TO CTH VV	
								ITS INCIDENTAL ITEMS FOR 1111-02-78	
								BACKBONE	NATIONAL HIGHWAY PER
2017	1111-03-70	11/14/17	303	LET	RESURF	5.210	USH 151	SUN PRAIRIE - BEAVER DAM	\$7,000,000 - \$7,999,999
								CTH VV - STH 73/B11-73,75,78,80	
								CONST/RESURF NB/PVRPL SB/O'LAY BRGS	
								BACKBONE	NATIONAL HIGHWAY PER
2018	1111-03-72	07/10/18	303	LET	RESURF	15.960	USH 151	SUN PRAIRIE - BEAVER DAM	\$25,000,000 - \$29,999,999
								CTH VV TO STH 73	
								CONST/RESURFACE BOTH RDWYS	
								BACKBONE	NATIONAL HIGHWAY PER
2016	4713-68-10	03/25/16	305	MIS	TOPM	0.000	VAR HWY	DANE COUNTY PAVEMENT MARKING	\$250,000 - \$499,999
								LOCATIONS ON STH PER ANNUAL PLAN	
								TRF OPS/PAVEMENT MARKING TMAS CY16	
								STATE HIGHWAY OPERATIONS PROGRAM	NATIONAL HIGHWAY PER
2016	5556-01-64	01/25/16	303	LFA	RDMTN	0.000	VAR HWY	DANE COUNTY	\$100,000 - \$249,999
								VARIOUS LOCATIONS	

**2016-2019 FINAL STIP Project Listing
SW Region
DANE County**

Year	Project	Schd Dt	Pgm	Contract Type	Concept	Net Miles	HWY	Project Description WISDOT Program	Estimate Anticipated Funding
								LFA/REPAIR CULVERTS	
								STATE 3R	NON-FEDERAL

**2016-2019 FINAL STIP Project Listing
SW Region
DODGE County**

Year	Project	Schd Dt	Pgm	Contract Type	Concept	Net Miles	HWY	Project Description WISDOT Program	Estimate Anticipated Funding
2018	3943-00-70	12/11/18	205	LET	BRRPL	0.057	CTH EE	RUBICON - HUSTISFORD	\$500,000 - \$749,999
								RUBICON RIVER BRIDGE B-14-0215	
								CONST OPS/BRIDGE REPLACEMENT	
								LOCAL BRIDGES	STP OFF-SYSTEM BRIDG
2016	3934-00-74	05/10/16	205	LET	BRRPL	0.047	CTH O	STH 67 - STH 83	\$250,000 - \$499,999
								ASHIPPUN RIVER BRIDGE B-14-0214	
								CONST OPS/BRIDGE REPLACEMENT	
								LOCAL BRIDGES	STP <5K POP - MAP 21
2017	3897-00-69	03/14/17	206	LET	RECST	1.600	CTH S	IRON RIDGE - EAST COUNTY LINE	\$0 - \$99,999
								WSOR TO ALBERT STREET	
								CONST OPS/WATERMAIN	
								STP RURAL	NON-FEDERAL
2017	3897-00-70	03/14/17	206	LET	RECST	1.600	CTH S	IRON RIDGE - EAST COUNTY LINE	\$1,000,000 - \$1,999,999
								STH 67 TO CTH WS	
								CONST OPS/RECONSTRUCTION	
								STP RURAL	STP <5K POPULATION S
2017	3909-00-70	01/10/17	205	LET	BRRPL	0.043	CTH T	WATERLOO - ELBA	\$250,000 - \$499,999
								MUD CREEK BRIDGE B-14-0213	
								CONST OPS/BRIDGE REPLACEMENT	
								LOCAL BRIDGES	STP <5K POP - MAP 21
2016	3997-00-70	11/08/16	205	LET	BRRPL	0.170	LOC STR	C WATERTOWN, NORTH SECOND STREET	\$3,000,000 - \$3,999,999
								ROCK RIVER BRIDGE B-14-0209	
								CONST OPS/BRIDGE REPLACEMENT	
								LOCAL BRIDGES	STP <5K POP - MAP 21
2017	3803-00-65	12/12/17	206	LET	RECST	0.250	LOC STR	C BEAVER DAM, NORTH SPRING STREET	\$750,000 - \$999,999
								W MAPLE AVENUE TO MACKIE STREET	
								CONST OPS/RECONSTRUCTION	

**2016-2019 FINAL STIP Project Listing
SW Region
DODGE County**

Year	Project	Sch Dt	Pgm	Contract Type	Concept	Net Miles	HWY	Project Description WISDOT Program	Estimate Anticipated Funding
								STP URBAN 5,000 - 20,000	STP 5-200K POP - MAP
2018	3819-00-72	02/13/18	205	LET	BRRPL	0.052	LOC STR	T RUBICON, SAYESVILLE ROAD	\$250,000 - \$499,999
								RUBICON RIVER BRIDGE B-14-0212	
								CONST OPS/BRIDGE REPLACEMENT	
								LOCAL BRIDGES	STP OFF-SYSTEM BRIDG
2016	3270-02-21	07/25/16	303	R/E	RECST	0.830	STH 028	C MAYVILLE, HORICON ST & MAIN ST	\$0 - \$99,999
								CLARK TO MAIN/RUEDEBUSCH TO HORICON	
								LPA/REAL ESTATE ACQUISITION	
								STATE 3R	NON-FEDERAL
2018	3270-02-71	01/09/18	303	LET	RECST	0.570	STH 028	C MAYVILLE, HORICON STREET	\$2,000,000 - \$2,999,999
								CLARK STREET TO MAIN STREET	
								CONST OPS//GRADE, BASE, AND SURFACE	
								STATE 3R	NATIONAL HIGHWAY PER
2018	3270-02-72	01/09/18	303	LET	RECST	0.570	STH 028	C MAYVILLE, HORICON STREET	\$1,000,000 - \$1,999,999
								CLARK STREET TO MAIN STREET	
								CONST/WATER MAIN & SANITARY SEWER	
								STATE 3R	NON-FEDERAL
2017	1411-01-23	07/25/17	303	R/E	RECOND	0.524	STH 033	HORICON - WEST BEND	\$0 - \$99,999
								CTH P INTERSECTION	
								RE OPS	
								STATE 3R	NON-FEDERAL
2017	1411-04-09	07/25/17	303	C/E	MISC	21.810	STH 033	BEAVER DAM - WEST BEND	\$500,000 - \$749,999
								USH 151 TO E COUNTY LINE	
								CORRIDOR PRESERVATION STUDY	
								STATE 3R	NATIONAL HIGHWAY PER
2016	3042-00-09	05/25/16	303	C/E	MISC	15.860	STH 060	LOWELL - HARTFORD	\$250,000 - \$499,999
								STH 26 TO S GOODLAND ROAD	

**2016-2019 FINAL STIP Project Listing
SW Region
DODGE County**

Year	Project	Schd Dt	Pgm	Contract Type	Concept	Net Miles	HWY	Project Description WISDOT Program	Estimate Anticipated Funding
								CORRIDOR PRESERVATION STUDY	
								STATE 3R	STP ANY AREAS
2017	3021-02-43	07/25/17	303	UTL	RECST	0.260	STH 067	C MAYVILLE, MAIN STREET	\$0 - \$99,999
								RUEDEBUSCH AVE TO HORICON ST	
								UTL OPS	
								STATE 3R	NON-FEDERAL
2018	3021-02-73	01/09/18	303	LET	RECST	0.260	STH 067	C MAYVILLE, MAIN STREET	\$750,000 - \$999,999
								RUEDEBUSCH AVE TO HORICON ST	
								CONST OP/REPLACE PAVMNT,CURB&GUTTER	
								STATE 3R	STP 5-200K POP - MAP
2018	3021-02-74	01/09/18	303	LET	RECST	0.260	STH 067	C MAYVILLE, MAIN STREET	\$500,000 - \$749,999
								RUEDEBUSCH AVE TO HORICON ST	
								CONST/WATER MAIN & SANITARY SEWER	
								STATE 3R	NON-FEDERAL
	1107-00-02		303	I/E	PVRPLA	7.360	USH 041	MILWAUKEE - FOND DU LAC ROAD	\$2,000,000 - \$2,999,999
								(STH 28 - NORTH COUNTY LINE)	
								PRE-CONSTRUCTION ENG/PAV'T REPLACEM	
								BACKBONE	NAT'L HWY SYSTEM
2016	1420-28-60	07/12/16	303	LET	RDMTN	0.855	USH 151	CITY OF WAUPUN, USH 151	\$750,000 - \$999,999
								STH 49 INTERCHANGE	
								CONST/MILL & RESURFACE	
								BACKBONE	NON-FEDERAL
2017	1112-02-61	07/11/17	303	LET	MISC	21.027	USH 151	SUN PRAIRIE - FOND DU LAC	\$500,000 - \$749,999
								COLUMBUS TO WAUPUN	
								CONST/MEDIAN CABLE GUARD	
								SAFETY (REGULAR HSIP)	HIGHWAY SAFETY IMP P
2016	4714-68-10	03/25/16	305	MIS	TOPM	0.000	VAR HWY	DODGE COUNTY PAVEMENT MARKING	\$250,000 - \$499,999

**2016-2019 FINAL STIP Project Listing
SW Region
DODGE County**

Year	Project	Schd Dt	Pgm	Contract Type	Concept	Net Miles	HWY	Project Description WISDOT Program	Estimate Anticipated Funding
								LOCATIONS ON STH PER ANNUAL PLAN	
								TRF OPS/PAVEMENT MARKING TMAS CY16	
								STATE HIGHWAY OPERATIONS PROGRAM	NATIONAL HIGHWAY PER

**2016-2019 FINAL STIP Project Listing
SW Region
GRANT County**

Year	Project	Schd Dt	Pgm	Contract Type	Concept	Net Miles	HWY	Project Description WISDOT Program	Estimate Anticipated Funding
2017	5587-00-72	11/12/17	205	LET	BRRPL	0.085	CTH E	USH 61 - LIVINGSTON	\$750,000 - \$999,999
								LEGGATT CREEK BRIDGE B-22-0286	
								CONST OPS/BRIDGE REPLACEMENT	
								LOCAL BRIDGES	STP <5K POP - MAP 21
2017	5693-00-72	11/12/17	205	LET	BRRPL	0.152	CTH T	CTH K - USH 61	\$750,000 - \$999,999
								BIG GREEN RIVER BRIDGE B-22-0114	
								CONST OPS/BRIDGE REPLACEMENT	
								LOCAL BRIDGES	STP <5K POP - MAP 21
2019	5580-00-82	02/12/19	303	LET	BRRHB	0.013	STH 035	BLOOMINGTON - PRAIRIE DU CHIEN	\$250,000 - \$499,999
								BLAKE FORK CREEK STRUCTURE B-22-59	
								CONST/CONC OVRLY & WING REPLACEMENT	
								SHR BRIDGES	NON-FEDERAL
2018	5589-01-74	01/09/18	303	LET	RECOND	0.980	STH 133	MAIN STREET, V OF WOODMAN	\$1,000,000 - \$1,999,999
								S VILLAGE LIMIT TO N VILLAGE LIMIT	
								CONST OP//GRADE BASE AND SURFACE	
								STATE 3R	STP NON-URBAN
2016	1662-00-46	02/25/16	303	UTL	RECOND	0.240	USH 018	FENNIMORE - DODGEVILLE	\$0 - \$99,999
								BRONSON BLVD INTERSECTION	
								UTL OPS	
								STATE 3R	NON-FEDERAL
2017	1662-00-76	02/14/17	303	LET	RECOND	0.240	USH 018	FENNIMORE - DODGEVILLE	\$250,000 - \$499,999
								BRONSON BLVD INTERSECTION	
								CONST/INTERSECTION IMPROVEMENTS	
								SAFETY (REGULAR HSIP)	HIGHWAY SAFETY IMP P
2016	1650-07-21	07/25/16	303	R/E	RECOND	0.710	USH 061	MADISON STREET, C LANCASTER	\$100,000 - \$249,999
								CHERRY STREET TO CITY LIMITS STREET	
								R/E LPA AQUISITION	

**2016-2019 FINAL STIP Project Listing
SW Region
GRANT County**

Year	Project	Schd Dt	Pgm	Contract Type	Concept	Net Miles	HWY	Project Description WISDOT Program	Estimate Anticipated Funding
								STATE 3R	NON-FEDERAL
2017	1650-06-73	03/14/17	303	LET	RECOND	9.800	USH 061	LANCASTER - BOSCOBEL	\$9,000,000 - \$9,999,999
								CITY LIMITS ST TO FENNIMORE CL	
								CONST OPS/PULVERIZE & OVERLAY	
								STATE 3R	NATIONAL HIGHWAY PER
2018	1650-06-20	10/25/18	303	R/E	RECOND	17.700	USH 061	DICKEYVILLE - LANCASTER	\$100,000 - \$249,999
								HICKORY LANE TO ALONA LANE	
								R/E ACQUISITION	
								STATE 3R	NON-FEDERAL
2018	1650-07-22	10/25/18	303	R/E	RECOND	0.960	USH 061	DICKEYVILLE - LANCASTER	\$100,000 - \$249,999
								PITZEN LANE TO HICKORY LANE	
								RE OPS	
								STATE 3R	NON-FEDERAL
2018	1650-07-23	07/25/18	303	R/E	BRRPL	0.040	USH 061	DICKEYVILLE - LANCASTER	\$0 - \$99,999
								PLATTE RIVER BRIDGE B-22-144	
								RE OPS	
								STATE 3R	NON-FEDERAL
2018	1650-07-71	11/13/18	303	LET	RECOND	0.710	USH 061	MADISON STREET, C LANCASTER	\$4,000,000 - \$4,999,999
								CHERRY STREET TO CITY LIMITS STREET	
								CONST OPS//REPLACE PAVEMENT	
								STATE 3R	STP <200,000 POPULAT
2018	1650-07-81	11/13/18	303	LET	RECOND	0.710	USH 061	MADISON STREET, C LANCASTER	\$750,000 - \$999,999
								CHERRY STREET TO CITY LIMITS STREET	
								CONST OPS/SEWER & WATER	
								STATE 3R	NON-FEDERAL

**2016-2019 FINAL STIP Project Listing
SW Region
GREEN County**

Year	Project	Schd Dt	Pgm	Contract Type	Concept	Net Miles	HWY	Project Description WISDOT Program	Estimate Anticipated Funding
2016	5605-00-73	03/25/16	206	LFA	PVRPLA	0.643	CTH E	BRODHEAD - ALBANY	\$100,000 - \$249,999
								MCEWEN STREET TO ST JOHN ROAD	
								CONST OPS/PAVEMENT REPLACEMENT	
								STP RURAL	STP <5K POP MAP-21 E
2016	5687-00-72	12/13/16	205	LET	BRRPL	0.244	LOC STR	T JEFFERSON, FIVE CORNERS ROAD	\$750,000 - \$999,999
								WSOR RR BRIDGE B-23-0173	
								CONST OPS/BRIDGE REPLACEMENT	
								LOCAL BRIDGES	STP OFF-SYSTEM BRIDG
2016	5558-03-01	01/25/16	303	C/E	MISC	0.010	STH 011	SALT STORAGE, GREEN COUNTY	\$0 - \$99,999
								CTH GG INTERSECTION, T SPRING GROVE	
								PE/CONSTRUCT NEW SALT SHED	
								STATE 3R	NON-FEDERAL
2018	1706-02-72	07/10/18	303	LET	RECOND	5.500	STH 011	MONROE - BRODHEAD	\$17,000,000 - \$19,999,999
								STH 81 TO HILTBRAND ROAD EB & WB	
								CONST/REPLACE PVMNT & NEW CULVERT	
								STATE 3R	NATIONAL HIGHWAY PER
2016	5660-00-43	03/25/16	303	UTL	RDMTN	17.830	STH 059	MONROE - EVANSVILLE	\$0 - \$99,999
								WEISS LANE TO S JUNCTION STH 104	
								UTL OPS	
								STATE 3R	NON-FEDERAL
2016	5660-00-63	11/08/16	303	LET	RDMTN	17.830	STH 059	MONROE - EVANSVILLE	\$5,000,000 - \$5,999,999
								WEISS LANE TO S JUNCTION STH 104	
								CONST OPS/MILL & OVERLAY	
								STATE 3R	STP <200,000 POPULAT
2019	5660-00-72	11/12/19	303	LET	PVRPLA	0.270	STH 059	MONROE -EVANSVILLE	\$1,000,000 - \$1,999,999
								28TH AVENUE TO WEISS LANE	
								CONST OPS/REPLACE PAVEMENT	

**2016-2019 FINAL STIP Project Listing
SW Region
GREEN County**

Year	Project	Schd Dt	Pgm	Contract Type	Concept	Net Miles	HWY	Project Description WISDOT Program	Estimate Anticipated Funding
								STATE 3R	STP <200,000 POPULAT
2017	1690-00-82	09/12/17	303	LET	BRRPL	0.020	STH 069	MONROE - NEW GLARUS	\$500,000 - \$749,999
								WITTENWYLER CREEK BRIDGE B-23-175	
								CONST/REPLACE STRUCTURE	
								SHR BRIDGES	BRIDGE PROG 85% ON/O
2019	5944-01-72	11/12/19	303	LET	PVRPLA	0.520	STH 081	ARGYLE - MONROE	\$2,000,000 - \$2,999,999
								CTH N TO STH 11 EB & WB	
								CONST OPS/REPLACE PAVEMENT/B-23-33	
								STATE 3R	STP <200,000 POPULAT

**2016-2019 FINAL STIP Project Listing
SW Region
IOWA County**

Year	Project	Schd Dt	Pgm	Contract Type	Concept	Net Miles	HWY	Project Description WISDOT Program	Estimate Anticipated Funding
2016	5698-00-74	04/12/16	205	LET	BRRPL	0.076	CTH E	CTH G - MIFFLIN	\$750,000 - \$999,999
								PECATONICA RIVER BRIDGE B-25-0170	
								CONST OPS/BRIDGE REPLACEMENT	
								LOCAL BRIDGES	STP <5K POP MAP-21 E
2016	5979-00-76	04/12/16	206	LET	RECST	0.587	CTH E	CTH G - MIFFLIN	\$1,000,000 - \$1,999,999
								TOWN ROAD 46 TO LOG TOWN ROAD	
								CONST OPS/RECONSTRUCT	
								STP RURAL	STP <5K POP MAP-21 E
2018	5958-00-70	08/14/18	205	LET	BRRPL	0.152	CTH G	REWEY - COBB	\$250,000 - \$499,999
								PECATONICA RIVER BRIDGE B-25-0180	
								CONST OPS/BRIDGE REPLACEMENT	
								LOCAL BRIDGES	STP <5K POP - MAP 21
2018	5688-00-75	07/10/18	205	LET	BRRPL	0.076	CTH HH	CTH K - CTH H	\$250,000 - \$499,999
								KNIGHT HOLLOW CR BRIDGE B-25-0178	
								CONST OPS/BRIDGE REPLACEMENT	
								LOCAL BRIDGES	STP OFF-SYSTEM BRIDG
2018	5921-00-74	08/14/18	205	LET	BRRPL	0.076	CTH Y	USH 151 - STH 191	\$250,000 - \$499,999
								DODGE BRANCH BRIDGE B-25-0179	
								CONST OPS/BRIDGE REPLACEMENT	
								LOCAL BRIDGES	STP <5K POP - MAP 21
2016	5699-00-75	07/12/16	205	LET	BRRPL	0.032	LOC STR	T DODGEVILLE, BLOTZ ROAD	\$100,000 - \$249,999
								DODGE BRANCH BRIDGE B-25-0169	
								CONST OPS/BRIDGE REPLACEMENT	
								LOCAL BRIDGES	STP OFF-SYSTEM BRIDG
2018	5682-00-74	09/11/18	205	LET	BRRPL	0.076	LOC STR	T HIGHLAND, BLUE RIVER ROAD	\$500,000 - \$749,999
								BLUE RIVER BRIDGE B-25-0177	
								CONST OPS/BRIDGE REPLACEMENT	

**2016-2019 FINAL STIP Project Listing
SW Region
IOWA County**

Year	Project	Schd Dt	Pgm	Contract Type	Concept	Net Miles	HWY	Project Description WISDOT Program	Estimate Anticipated Funding
								LOCAL BRIDGES	STP OFF-SYSTEM BRIDG
2016	5970-02-23	07/25/16	303	R/E	RDMTN	0.040	STH 039	HOLLANDALE - NEW GLARUS	\$0 - \$99,999
								CTH K TO STH 78	
								RE OPS	
								STATE 3R	NON-FEDERAL
2019	5970-02-83	01/08/19	303	LET	RDMTN	0.040	STH 039	HOLLANDALE - NEW GLARUS	\$750,000 - \$999,999
								CTH K TO STH 78	
								CONST/EXTEND CULVERTS	
								STATE 3R	NON-FEDERAL
2016	5770-00-62	01/25/16	303	LFA	RDMTN	10.980	STH 130	STH 23 - LONE ROCK	\$100,000 - \$249,999
								STH 23 TO STH 133	
								LFA/SHOULDERING	
								STATE 3R	NON-FEDERAL
2016	5953-02-22	07/25/16	303	R/E	RDMTN	0.060	STH 191	DODGEVILLE - HOLLANDALE	\$0 - \$99,999
								DIAMOND OAKS DRIVE TO STH 39	
								RE OPS	
								STATE 3R	NON-FEDERAL
2016	5953-04-20	07/25/16	303	R/E	RECST	0.670	STH 191	C DODGEVILLE, E DIVISION STREET	\$0 - \$99,999
								IOWA STREET TO DIAMOND OAKS DRIVE	
								RE OPS/LPA	
								STATE 3R	NON-FEDERAL
2017	5953-04-40	01/25/17	303	UTL	RECST	0.670	STH 191	C DODGEVILLE, E DIVISION STREET	\$0 - \$99,999
								IOWA STREET TO DIAMOND OAKS DRIVE	
								UTL OPS/LEVEL OF EFFORT	
								STATE 3R	NON-FEDERAL
2017	5953-04-71	12/12/17	303	LET	RECST	0.670	STH 191	C DODGEVILLE, E DIVISION STREET	\$1,000,000 - \$1,999,999
								IOWA STREET TO DIAMOND OAKS DRIVE	

**2016-2019 FINAL STIP Project Listing
SW Region
IOWA County**

Year	Project	Schd Dt	Pgm	Contract Type	Concept	Net Miles	HWY	Project Description WISDOT Program	Estimate Anticipated Funding
								CONST OPS/GRADE, BASE, AND SURFACE	
								STATE 3R	STP <200,000 POPULAT
2017	5953-04-72	12/12/17	303	LET	RECST	0.670	STH 191	C DODGEVILLE, E DIVISION STREET	\$0 - \$99,999
								IOWA STREET TO DIAMOND OAKS DRIVE	
								CONST OPS/SANITARY SEWER & WATER	
								STATE 3R	NON-FEDERAL
2019	5953-02-82	01/08/19	303	LET	RDMTN	0.060	STH 191	DODGEVILLE - HOLLANDALE	\$1,000,000 - \$1,999,999
								DIAMOND OAKS DRIVE TO STH 39	
								CONST/EXTEND OR REPLACE BOX CULVRTS	
								STATE 3R	NON-FEDERAL
2017	1204-02-46	06/25/17	303	UTL	RECSTE	0.000	USH 018	DODGEVILLE - MT HOREB	\$0 - \$99,999
								CTH BB INTERCHANGE	
								UTL OPS	
								BACKBONE	NON-FEDERAL
2017	1204-02-76	07/11/17	303	LET	RECSTE	0.000	USH 018	DODGEVILLE - MT HOREB	\$15,000,000 - \$16,999,999
								CTH ID INTERCHANGE/B-25-173,174,175	
								CONST/NEW INTERCHANGE AT RIDGEWAY	
								SAFETY (REGULAR HSIP)	HIGHWAY SAFETY IMP P
	1202-00-04		303	I/E	MISC	0.010	USH 151	DUBUQUE - PLATTEVILLE	\$100,000 - \$249,999
								IOWA COUNTY SALT STORAGE FACILITY	
								DESIGN/SALT SHED	
								BACKBONE	NON-FEDERAL
2018	1204-04-77	08/14/18	303	LET	PVRPLA	0.000	USH 151	PLATTEVILLE - MADISON	\$15,000,000 - \$16,999,999
								STH 23 TO USH 18/B-25-16 THRU -24	
								CONST/PAVRPL/BRI DECK O'LAY	
								BACKBONE	NATIONAL HIGHWAY PER
2019	1204-04-97	03/25/19	303	SFA	MISC	3.340	USH 151	STH 23 TO USH 18	\$0 - \$99,999

**2016-2019 FINAL STIP Project Listing
SW Region
IOWA County**

Year	Project	Schd Dt	Pgm	Contract Type	Concept	Net Miles	HWY	Project Description WISDOT Program	Estimate Anticipated Funding
								PLATTEVILLE - MADISON/B-25-16,21,22	
								TRF MIT 1204-04-77	
								BACKBONE	NON-FEDERAL
2016	4725-68-10	03/25/16	305	MIS	TOPM	0.000	VAR HWY	IOWA COUNTY PAVEMENT MARKING	\$250,000 - \$499,999
								LOCATIONS ON STH PER ANNUAL PLAN	
								TRF OPS/PAVEMENT MARKING TMAS CY16	
								STATE HIGHWAY OPERATIONS PROGRAM	NATIONAL HIGHWAY PER

**2016-2019 FINAL STIP Project Listing
SW Region
JEFFERSON County**

Year	Project	Schd Dt	Pgm	Contract Type	Concept	Net Miles	HWY	Project Description WISDOT Program	Estimate Anticipated Funding
	1067-02-07		303	I/E	BRRPL	4.070	IH 094	LAKE MILLS - OCONOMOWOC	\$2,000,000 - \$2,999,999
								ROCK/CRAWFISH RV B-28-44,47,584,585	
								DESIGN/REPLACE B-28-44,47,584,585	
								BACKBONE	NATIONAL HIGHWAY PER
	1067-02-08		303	I/E	MISC	0.010	IH 094	LAKE MILLS - OCONOMOWOC	\$0 - \$99,999
								JEFFERSON COUNTY SALT STORAGE FAC	
								DESIGN/SALT SHED	
								BACKBONE	NON-FEDERAL
2016	1066-02-61	07/12/16	303	LET	RDMTN	34.030	IH 094	MADISON - OCONOMOWOC	\$1,000,000 - \$1,999,999
								CTH N TO E JEFFERSON COUNTY LINE	
								CONST OPS/RDMTN/PM ELIGIBLE	
								BACKBONE	A/C NATIONAL HWY PER
2018	1067-02-62	07/10/18	303	LET	MISC	22.733	IH 094	MADISON - OCONOMOWOC	\$1,000,000 - \$1,999,999
								STH 73 TO CTH F	
								CONST/MEDIAN CABLE GUARD	
								SAFETY (REGULAR HSIP)	HIGHWAY SAFETY IMP P
2017	3638-00-73	11/14/17	206	LET	RECST	0.246	LOC STR	C LAKE MILLS, MULBERRY STREET	\$1,000,000 - \$1,999,999
								E OAK STREET TO FARGO STREET	
								CONST OPS/RECONSTRUCTION	
								STP URBAN 5,000 - 20,000	STP 5-200K POP - MAP
2019	3993-01-21	08/25/19	303	R/E	BRRPL	0.095	LOC STR	S MAIN STREET, C JEFFERSON	\$0 - \$99,999
								ROCK RIVER STRUCTURE B-28-11	
								RE OPS	
								SHR BRIDGES	NON-FEDERAL
2016	3050-02-40	02/25/16	303	UTL	RECOND	0.710	STH 019	SUN PRAIRIE - WATERTOWN	\$0 - \$99,999
								MCKAY WAY TO STRUCTURE B-28-104	
								UTL OPS LOE	

**2016-2019 FINAL STIP Project Listing
SW Region
JEFFERSON County**

Year	Project	Schd Dt	Pgm	Contract Type	Concept	Net Miles	HWY	Project Description WISDOT Program	Estimate Anticipated Funding
								STATE 3R	NON-FEDERAL
2017	3050-02-72	12/12/17	303	LET	RECST	0.790	STH 019	SUN PRAIRIE - WATERTOWN	\$2,000,000 - \$2,999,999
								MCKAY WAY TO B-28-104/STH 89 INT	
								CONST/MILL & OVLY, RECOND, REPL STRUC	
								STATE 3R	STP <200,000 POPULAT
2017	3050-02-73	12/12/17	303	LET	RECST	0.790	STH 019	SUN PRAIRIE - WATERTOWN	\$250,000 - \$499,999
								MCKAY WAY TO B-28-104/STH 89 INT	
								CONST/REPLACE SANITARY & WATER MAIN	
								STATE 3R	NON-FEDERAL
2018	1390-00-83	02/13/18	303	LET	BRSHRM	0.092	STH 026	JANESVILLE - FORT ATKINSON	\$250,000 - \$499,999
								ROCK RIVER STRUCTURE B-28-81	
								CONST/JOINT REPLACEMENT	
								SHR BRIDGES	NON-FEDERAL
2016	3300-01-20	07/25/16	303	R/E	RECST	1.260	STH 089	C LAKE MILLS, MAIN STREET	\$250,000 - \$499,999
								TOPEL STREET TO MADISON STREET	
								LPA/REAL ESTATE ACQUISITION	
								STATE 3R	NON-FEDERAL
2017	3300-01-40	03/25/17	303	UTL	RECST	1.260	STH 089	C LAKE MILLS, MAIN STREET	\$0 - \$99,999
								TOPEL STREET TO MADISON STREET	
								UTL/LEVEL OF EFFORT	
								STATE 3R	NON-FEDERAL
2019	3300-01-73	01/08/19	303	LET	RECST	1.260	STH 089	C LAKE MILLS, MAIN STREET	\$4,000,000 - \$4,999,999
								TOPEL STREET TO MADISON STREET	
								CONST/GRADE, BASE AND SURFACE	
								STATE 3R	NATIONAL HIGHWAY PER
2019	3300-01-74	01/08/19	303	LET	RECST	1.260	STH 089	C LAKE MILLS, MAIN STREET	\$2,000,000 - \$2,999,999
								TOPEL STREET TO MADISON STREET	

**2016-2019 FINAL STIP Project Listing
SW Region
JEFFERSON County**

Year	Project	Schd Dt	Pgm	Contract Type	Concept	Net Miles	HWY	Project Description WISDOT Program	Estimate Anticipated Funding
								CONST/WATER MAIN & SANITARY SEWER	
								STATE 3R	NON-FEDERAL
2018	3576-02-81	02/13/18	303	LET	BRRPL	0.010	STH 106	FORT ATKINSON - PALMYRA	\$750,000 - \$999,999
								BARK RIVER BRIDGE B-28-183	
								CONST/REPLACE STRUCTURE	
								SHR BRIDGES	STP <200,000 POPULAT
2016	3575-03-22	07/25/16	303	R/E	RECST	0.667	USH 012	FORT ATKINSON - WHITEWATER	\$100,000 - \$249,999
								BUCKINGHAM RD TO WHITEWATER BYPASS	
								REAL ESTATE	
								STATE 3R	NON-FEDERAL
2017	3575-03-42	02/25/17	303	UTL	RECST	0.989	USH 012	FORT ATKINSON - WHITEWATER	\$0 - \$99,999
								BUCKINGHAM RD TO WHITEWATER BYPASS	
								UTL/ LEVEL OF EFFORT	
								STATE 3R	NON-FEDERAL
2018	3575-03-72	02/13/18	303	LET	RECST	0.667	USH 012	FORT ATKINSON - WHITEWATER	\$750,000 - \$999,999
								BUCKINGHAM RD TO WHITEWATER BYPASS	
								CONST/ROADWAY & CULVERT C-28-XXX	
								STATE 3R	NON-FEDERAL
2018	3080-07-60	02/13/18	303	LET	BRSHRM	0.063	USH 018	C JEFFERSON, W RACINE STREET	\$250,000 - \$499,999
								ROCK RIVER STRUCTURE, B-28-89	
								CONST/EPOXY OVERLAY	
								SHR BRIDGES	NATIONAL HIGHWAY PER

**2016-2019 FINAL STIP Project Listing
SW Region
JUNEAU County**

Year	Project	Schd Dt	Pgm	Contract Type	Concept	Net Miles	HWY	Project Description WISDOT Program	Estimate Anticipated Funding
2017	5817-00-60	04/25/17	206	LFA	MISC	8.028	CTH H	ELROY - HUSTLER	\$250,000 - \$499,999
								STH 80 TO CTH A	
								CONST/SIGNING/MARKING/GUARDRAIL	
								SAFETY - HIGH RISK RURAL ROADS	HSIP-HIGH RISK RU RD
2018	5808-00-50	12/25/18	206	R/R	RECOND	0.010	CTH HH	REEDSBURG - LYNDON STATION	\$0 - \$99,999
								SOUTH COUNTY LINE TO WRIGHT STREET	
								R/R OPS/ CROSSING	
								STP RURAL	NON-FEDERAL
2017	5809-00-60	04/25/17	206	LFA	MISC	10.968	CTH K	REEDSBURG - MAUSTON	\$500,000 - \$749,999
								SOUTH COUNTY LINE TO USH 12/16	
								CONST/SIGNING/MARKING/GUARDRAIL	
								SAFETY - HIGH RISK RURAL ROADS	HIGHWAY SAFETY IMP P
	1016-05-03		303	I/E	PVRPLA	4.870	IH 090	MAUSTON - WISCONSIN DELLS	\$1,000,000 - \$1,999,999
								STH 58 TO SEVEN MILE CREEK	
								DESIGN/PRE-CON ENG/PAV'T REPLACEM	
								BACKBONE	NATIONAL HIGHWAY PER
	1016-05-06		303	I/E	BRRPL	0.020	IH 090	MAUSTON - WISCONSIN DELLS	\$500,000 - \$749,999
								19TH AVE & 24TH AVE BRIDGES	
								DESIGN/REPLACE BRI B-29-24,27,28	
								BACKBONE	NATIONAL HIGHWAY PER
	1016-08-08		303	I/E	PVRPLA	2.400	IH 090	MAUSTON - WISCONSIN DELLS	\$1,000,000 - \$1,999,999
								24TH AVENUE TO USH 12	
								DESIGN/PRE-CON ENG/PAV'T REPLACEM	
								BACKBONE	NATIONAL HIGHWAY PER
2017	1016-00-62	01/10/17	303	LET	RDMTN	0.000	IH 090	TOMAH - PORTAGE	\$4,000,000 - \$4,999,999
								CAMP DOUGLAS TO STH 33	
								CONST OPS/RDMTN	

**2016-2019 FINAL STIP Project Listing
SW Region
JUNEAU County**

Year	Project	Schd Dt	Pgm	Contract Type	Concept	Net Miles	HWY	Project Description WISDOT Program	Estimate Anticipated Funding
								BACKBONE	NON-FEDERAL
2017	1016-00-92	03/25/17	303	SFA	MISC	49.690	IH 090	CAMP DOUGLAS TO STH 33	\$100,000 - \$249,999
								TOMAH - PORTAGE	
								TRF MIT 1016-00-62	
								BACKBONE	NON-FEDERAL
2017	1016-02-60	03/14/17	303	LET	MISC	50.960	IH 090	CAMP DOUGLAS - PORTAGE	\$4,000,000 - \$4,999,999
								CTH H TO STH 33; MEDIAN CABLE GUARD	
								CONST/MEDIAN CABLE GUARD	
								SAFETY (REGULAR HSIP)	HIGHWAY SAFETY IMP P
2019	1016-03-61	07/09/19	303	LET	BRSHRM	0.080	IH 090	TOMAH - MAUSTON	\$2,000,000 - \$2,999,999
								LEMONWEIR RVR BRGS B-29-46,47	
								CONST/BRSHRM/MISC STRUCTURE REPAIR	
								BACKBONE	NATIONAL HIGHWAY PER
2019	1016-05-80	07/09/19	303	LET	RECST	0.000	IH 090	TOMAH - MAUSTON	\$9,000,000 - \$9,999,999
								STH 82 INTERCH PREP/X-OVER/WIDEN RD	
								CONST/PREP 1016-05-70/B-29-33,35,37	
								BACKBONE	NATIONAL HIGHWAY PER
2019	1018-00-71	08/10/19	303	LET	BRSHRM	0.040	IH 090	MAUSTON TO NEW LISBON	\$750,000 - \$999,999
								STH 80 OVERHEAD & APPROACHES	
								CONST/CONC DECK O'LAY B-29-0043	
								BACKBONE	NATIONAL HIGHWAY PER
2019	1018-00-91	06/25/19	303	SFA	MISC	0.240	IH 090	STH 80 OVERHEAD & APPROACHES	\$0 - \$99,999
								MAUSTON TO NEW LISBON	
								TRF MIT 1018-00-71	
								BACKBONE	NON-FEDERAL
2017	7010-01-61	01/10/17	303	LET	PVRPLA	11.876	STH 021	TOMAH - NECEDAH	\$6,000,000 - \$6,999,999
								W COUNTY LINE TO SHERIDAN AVENUE	

**2016-2019 FINAL STIP Project Listing
SW Region
JUNEAU County**

Year	Project	Schd Dt	Pgm	Contract Type	Concept	Net Miles	HWY	Project Description WISDOT Program	Estimate Anticipated Funding
								CONST OPS//PULVERIZE & OVERLAY	
								STATE 3R	NATIONAL HIGHWAY PER
2016	5530-03-21	07/25/16	303	R/E	RECST	0.420	STH 080	HILLSBORO - NEW LISBON	\$0 - \$99,999
								SOUTH CITY LIMIT TO USH 12	
								RE OPS	
								STATE 3R	NON-FEDERAL
2017	5530-02-21	03/25/17	303	R/E	RECOND	1.410	STH 080	HILLSBORO - NEW LISBON	\$0 - \$99,999
								LIBERTY STREET TO STH 82	
								RE OPS	
								STATE 3R	NON-FEDERAL
2018	5530-03-51	07/25/18	303	R/R	RECST	0.420	STH 080	HILLSBORO - NEW LISBON	\$100,000 - \$249,999
								SOUTH CITY LIMIT TO USH 12	
								R/R OPS//UPGRADE CROSSING	
								STATE 3R	NON-FEDERAL
2018	5530-03-52	07/25/18	303	R/R	RECST	0.420	STH 080	HILLSBORO - NEW LISBON	\$0 - \$99,999
								SOUTH CITY LIMIT TO USH 12	
								RR OPS/GATE SIGNALS	
								STATE 3R	NON-FEDERAL
2019	5530-02-71	11/12/19	303	LET	RECOND	1.410	STH 080	HILLSBORO - NEW LISBON	\$3,000,000 - \$3,999,999
								LIBERTY STREET TO STH 82	
								CONST OPS/GRADE, BASE AND SURFACE	
								STATE 3R	STP <200,000 POPULAT
2019	5530-03-71	11/12/19	303	LET	RECST	0.420	STH 080	HILLSBORO - NEW LISBON	\$750,000 - \$999,999
								SOUTH CITY LIMIT TO USH 12	
								CONST OPS/GRADE, BASE, AND SURFACE	
								STATE 3R	STP <200,000 POPULAT
2017	1430-01-41	04/25/17	303	UTL	BRRPL	0.290	STH 082	POINT BLUFF BRIDGE	\$0 - \$99,999

**2016-2019 FINAL STIP Project Listing
SW Region
JUNEAU County**

Year	Project	Schd Dt	Pgm	Contract Type	Concept	Net Miles	HWY	Project Description WISDOT Program	Estimate Anticipated Funding
								WISCONSIN RIVER BRIDGE	
								UTL OPS/ADAMS COLUMBIA ELECTRC COOP	
								SHR LARGE BRIDGES	NON-FEDERAL
2017	1430-01-42	04/25/17	303	UTL	BRRPL	0.290	STH 082	POINT BLUFF BRIDGE	\$0 - \$99,999
								WISCONSIN RIVER BRIDGE	
								UTL OPS/OAKDALE ELECTRIC COOP	
								SHR LARGE BRIDGES	NON-FEDERAL
2017	1430-01-43	04/25/17	303	UTL	BRRPL	0.290	STH 082	POINT BLUFF BRIDGE	\$0 - \$99,999
								WISCONSIN RIVER BRIDGE	
								UTL OPS/FRONTIER COMM - TEL	
								SHR LARGE BRIDGES	NON-FEDERAL
2018	1430-01-73	11/14/18	303	LET	BRRPL	0.290	STH 082	POINT BLUFF BRIDGE	\$20,000,000 - \$24,999,999
								WISCONSIN RIVER BRIDGE	
								HIGH COST BRIDGE, BRIDGE REPLACEMEN	
								SHR LARGE BRIDGES	STP 5-200K POP - MAP

**2016-2019 FINAL STIP Project Listing
SW Region
LA CROSSE County**

Year	Project	Schd Dt	Pgm	Contract Type	Concept	Net Miles	HWY	Project Description WISDOT Program	Estimate Anticipated Funding
2016	5991-03-03	06/25/16	290	LLC	MISC	0.000	CTH B	LACROSSE CO HEALTH DEPT, CLINTON ST	\$0 - \$99,999
								BAINBRIDGE STREET TO AVON STREET	
								CONST/TRAVEL&BIKE LN MARKNG,SIGNAGE	
								SAFE ROUTES TO SCHOOL	SAFE ROUTES TO SCHOO
2016	5436-00-70	09/13/16	205	LET	BRRPL	0.057	CTH M	USH 14 - CTH NN	\$250,000 - \$499,999
								BR MORMAN CREEK BRIDGE C-32-0099	
								CONST OPS/BRIDGE REPLACEMENT	
								LOCAL BRIDGES	STP <5K POP - MAP 21
2016	7068-01-60	05/10/16	206	LET	MISC	10.384	CTH T	USH 53/STH 93 - MINDORO	\$500,000 - \$749,999
								USH 53 TO STH 108	
								CONST/SIGN/GUARDRAIL/CLEARZONE	
								SAFETY - HIGH RISK RURAL ROADS	HIGHWAY SAFETY IMP P
	1071-07-06		303	I/E	PVRPLA	6.620	IH 090	LACROSSE-SPARTA	\$1,000,000 - \$1,999,999
								STH 16 TO CTH C/B-32-23 TO B-32-28	
								DESIGN/PAVEMENT & BRIDGE REPLACEM	
								BACKBONE	NATIONAL HIGHWAY PER
	1071-08-04		303	I/E	RECOND	1.860	IH 090	LA CROSSE - SPARTA	\$1,000,000 - \$1,999,999
								STH 16 INTERCHANGE AREA/B-32-53&-54	
								DESIGN/INTERCH AREA IMPROVE/RECOND	
								BACKBONE	NATIONAL HIGHWAY PER
2016	1070-00-23	01/25/16	303	R/E	MISC	0.350	IH 090	LACROSSE - SPARTA	\$0 - \$99,999
								SAFETY REST AREA 31	
								RE OPS/RAZE & REMOVAL	
								ROADSIDE FACILITIES	NON-FEDERAL
2016	1070-00-60	01/25/16	303	LFA	RDMTN	0.350	IH 090	LA CROSSE - SPARTA	\$0 - \$99,999
								SAFETY REST AREA 31	
								LFA/TREE CUTTING	

**2016-2019 FINAL STIP Project Listing
SW Region
LA CROSSE County**

Year	Project	Schd Dt	Pgm	Contract Type	Concept	Net Miles	HWY	Project Description WISDOT Program	Estimate Anticipated Funding
								ROADSIDE FACILITIES	NON-FEDERAL
2016	1071-06-42	01/25/16	303	UTL	RECST	0.000	IH 090	USH 53/STH 35-THEATER RD/PHASE 1	\$0 - \$99,999
								USH 53/STH 35 INTCHG TO THEATRE RD	
								UTL OPS/EXCEL ENERGY/ELECTRIC DISTR	
								BACKBONE	NON-FEDERAL
2016	1071-06-43	01/25/16	303	UTL	RECST	0.000	IH 090	USH 53/STH 35-THEATER RD/PHASE 1	\$100,000 - \$249,999
								USH 53/STH 35 INTCHG TO THEATRE RD	
								UTL OPS/EXCEL ENERGY/TRANSMISSION	
								BACKBONE	NON-FEDERAL
2016	1071-06-99	01/25/16	303	SFA	MISC	2.660	IH 090	STH 157 & STH 35/USH 53	\$100,000 - \$249,999
								STH 35-THEATER RD/B32-37,44,108	
								TRF MIT 1071-06-79	
								BACKBONE	NON-FEDERAL
2017	1071-02-64	07/11/17	303	LET	MISC	20.248	IH 090	LA CROSSE - SPARTA	\$100,000 - \$249,999
								WEST COUNTY LN TO EAST COUNTY LN	
								CONST/CLEAR ZONE TREE REMOVAL	
								SAFETY (REGULAR HSIP)	HIGHWAY SAFETY IMP P
2017	5991-00-20	01/10/17	206	LET	RECST	0.230	LOC STR	V WEST SALEM, NORTH MARK STREET	\$250,000 - \$499,999
								EAST AVENUE TO HAMLIN STREET	
								CONST OPS/RECONSTRUCTION	
								STP URBAN 50,000 - 200,000	STP 5-200K POP - MAP
2017	5991-05-19	11/14/17	206	LET	PVRPLA	0.400	LOC STR	C LA CROSSE, MARKET STREET	\$250,000 - \$499,999
								14TH STREET TO 19TH STREET	
								CONST OPS/PAVEMENT REPLACEMENT	
								STP URBAN 50,000 - 200,000	STP 5-200K POP - MAP
2017	5991-05-28	12/17/17	206	LET	PVRPLA	0.300	LOC STR	C LA CROSSE, 6TH STREET SOUTH	\$1,000,000 - \$1,999,999
								BADGER STREET TO STATE STREET	

**2016-2019 FINAL STIP Project Listing
SW Region
LA CROSSE County**

Year	Project	Schd Dt	Pgm	Contract Type	Concept	Net Miles	HWY	Project Description WISDOT Program	Estimate Anticipated Funding
								CONST OPS/PAVEMENT REPLACEMENT	
								STP URBAN 50,000 - 200,000	STP 5-200K POP - MAP
2017	5991-07-32	08/25/17	290	LLC	MISC	0.000	LOC STR	C OF LACROSSE, PED IMPROVEMENTS	\$250,000 - \$499,999
								VARIOUS LOCATIONS	
								CONST OPS-PED SIGNAGE,SIDEWALK,RACK	
								SAFE ROUTES TO SCHOOL	SAFE ROUTES TO SCHOO
2018	5991-02-54	03/13/18	206	LET	RECST	0.180	LOC STR	C ONALASKA, BRAUND STREET	\$250,000 - \$499,999
								STH 16 TO PH	
								CONST OPS/RECONSTRUCTION	
								STP URBAN 50,000 - 200,000	STP 5-200K POP - MAP
2018	5991-02-55	03/13/18	206	LET	RECST	0.210	LOC STR	CITY OF ONALASKA, PH	\$250,000 - \$499,999
								BRAUND STREET TO THEATER ROAD	
								CONST OPS/RECONSTRUCTION	
								STP URBAN 50,000 - 200,000	STP 5-200K POP - MAP
2018	5991-02-57	01/09/18	206	LET	RECST	1.150	LOC STR	C ONALASKA, RIDERS CLUB ROAD	\$1,000,000 - \$1,999,999
								STH 35 TO SAND LAKE ROAD (CTH S)	
								CONST OPS/RECONSTRUCTION	
								STP URBAN 50,000 - 200,000	STP 5-200K POP - MAP
2018	7272-00-01	02/13/18	206	LET	RECST	0.220	LOC STR	V HOLMEN, SUNSET DRIVE	\$100,000 - \$249,999
								CTH HD TO CTH DH	
								CONST OPS/RECONSTRUCTION	
								STP URBAN 50,000 - 200,000	STP 5-200K POP - MAP
	1070-00-01		303	I/E	MISC	0.000	NON HWY	AIRPORT POND WETLAND MIT SITE	\$0 - \$99,999
								FRENCH ISLAND DISTRICT	
								MONITOR WETLAND SITE	
								WETLAND BANKING	NON-FEDERAL
2017	5991-07-34	01/25/17	290	LLC	MISC	0.000	NON HWY	C OF LA CROSSE, VIP TRAIL EXPANSION	\$500,000 - \$749,999

**2016-2019 FINAL STIP Project Listing
SW Region
LA CROSSE County**

Year	Project	Schd Dt	Pgm	Contract Type	Concept	Net Miles	HWY	Project Description WISDOT Program	Estimate Anticipated Funding
								7TH STREET SOUTH TO MAPLE STREET	
								CONST OPS - EXPAND BIKE/PED TRAIL	
								TAP 50,000 - 200,000	TAP - AREAS POP 5K-2
	7575-01-02		303	I/E	RECSTE	5.040	STH 016	LACROSSE - SPARTA	\$1,000,000 - \$1,999,999
								LACROSSE STREET TO CTH OS	
								PE/PRELIM DESIGN TO ENV DOC	
								STATE 3R	NON-FEDERAL
	7575-01-03		303	I/E	RECSTE	1.250	STH 016	LACROSSE - SPARTA	\$750,000 - \$999,999
								GILLETTE STREET TO STH 157	
								PE//GRADE, BASE, AND SURFACE	
								STATE 3R	NATIONAL HIGHWAY PER
	7575-01-04		303	I/E	RECSTE	0.840	STH 016	LACROSSE - SPARTA	\$500,000 - \$749,999
								STH 157 TO SOUTH KINNEY COULEE ROAD	
								PE//GRADE, BASE, AND SURFACE	
								STATE 3R	NATIONAL HIGHWAY PER
2016	7570-02-41	01/25/16	303	UTL	RECSTE	3.050	STH 016	I 90-WEST SALEM/LANDFILL RD-VETS PK	\$0 - \$99,999
								LANDFILL RD ELY TO STH 16 WB	
								UTL OPS/XCEL ENERGY-ELECTRIC	
								STATE 3R	NON-FEDERAL
2016	7570-02-42	01/25/16	303	UTL	RECSTE	3.050	STH 016	I 90-WEST SALEM/LANDFILL RD-VETS PK	\$0 - \$99,999
								LANDFILL RD ELY TO STH 16 WB	
								UTL OPS/NORTHERN NATURAL GAS CO.	
								STATE 3R	NON-FEDERAL
2016	7570-02-43	01/25/16	303	UTL	RECSTE	3.050	STH 016	I 90-WEST SALEM/LANDFILL RD-VETS PK	\$0 - \$99,999
								LANDFILL RD ELY TO STH 16 WB	
								UTL OPS/MIDWEST NATURAL GAS INC.	
								STATE 3R	NON-FEDERAL

**2016-2019 FINAL STIP Project Listing
SW Region
LA CROSSE County**

Year	Project	Schd Dt	Pgm	Contract Type	Concept	Net Miles	HWY	Project Description WISDOT Program	Estimate Anticipated Funding
2016	7570-02-44	01/25/16	303	UTL	RECSTE	3.050	STH 016	I 90-WEST SALEM/LANDFILL RD-VETS PK	\$0 - \$99,999
								LANDFILL RD ELY TO STH 16 WB	
								UTL OPS/CENTURYLINK COMLN	
								STATE 3R	NON-FEDERAL
2016	7570-02-61	01/25/16	303	LFA	RDMTN	3.050	STH 016	I 90 - WEST SALEM	\$250,000 - \$499,999
								LANDFILL ROAD TO VETERANS PARK	
								LFA/TREE CUTTING	
								STATE 3R	NON-FEDERAL
2016	7575-08-40	01/25/16	303	UTL	RECST	0.220	STH 016	CASS STREET, C LACROSSE	\$0 - \$99,999
								4TH STREET TO 7TH STREET	
								UTL OPS/LEVEL OF EFFORT	
								STATE 3R	NON-FEDERAL
2017	7575-01-05	06/25/17	303	C/E	BRRPLE	1.410	STH 016	LACROSSE - SPARTA	\$2,000,000 - \$2,999,999
								CMSTPP RR STRUCTURE B-32-111	
								DESIGN/STRUCTURE RECONSTR	
								SHR LARGE BRIDGES	NON-FEDERAL
2017	7575-08-72	02/14/17	303	LET	RECST	0.261	STH 016	CASS STREET, C LACROSSE	\$2,000,000 - \$2,999,999
								4TH STREET TO 7TH STREET	
								CONST OPS/GRADE, BASE, SURFACE	
								STATE 3R	STP <200,000 POPULAT
2017	7575-08-73	02/14/17	303	LET	RECST	0.261	STH 016	CASS STREET, C LACROSSE	\$500,000 - \$749,999
								4TH STREET TO 7TH STREET	
								CONST OPS/WATER & SANITARY	
								STATE 3R	NON-FEDERAL
2016	5121-09-64	01/25/16	303	LFA	RDMTN	6.730	STH 033	LACROSSE - CASHTON	\$0 - \$99,999
								KIRSCHNER ROAD TO MONROE CO LINE	
								LFA/TREE CUTTING	

**2016-2019 FINAL STIP Project Listing
SW Region
LA CROSSE County**

Year	Project	Schd Dt	Pgm	Contract Type	Concept	Net Miles	HWY	Project Description WISDOT Program	Estimate Anticipated Funding
								STATE 3R	NON-FEDERAL
2017	5120-03-22	07/25/17	303	R/E	RECOND	1.270	STH 033	JACKSON STREET, C LA CROSSE 3RD STREET TO 19TH STREET	\$500,000 - \$749,999
								RE OPS/LPA	
								STATE 3R	NON-FEDERAL
2016	7190-03-72	12/13/16	303	LET	RECOND	0.500	STH 035	LACROSSE - TREMPLEAU BN RR BRIDGE TO 2ND AVE SW CONST OPS/REPLACE PAVT/DECK B320067	\$2,000,000 - \$2,999,999
								SHR BRIDGES	NATIONAL HIGHWAY PER
2016	7190-06-41	01/25/16	303	UTL	RECST	3.470	STH 035	ONALASKA-USH 53 POPLAR ST TO USH 53	\$0 - \$99,999
								UTL OPS/XCEL-DISTRIBUTION	
								STATE 3R	NON-FEDERAL
2016	7190-06-42	01/25/16	303	UTL	RECST	3.470	STH 035	ONALASKA-USH 53 POPLAR ST TO USH 53	\$0 - \$99,999
								UTL OPS/RIVERLAND ENERGY COOP	
								STATE 3R	NON-FEDERAL
2016	7190-06-43	01/25/16	303	UTL	RECST	3.470	STH 035	ONALASKA-USH 53 POPLAR ST TO USH 53	\$0 - \$99,999
								UTL OPS/CENTURYLINK	
								STATE 3R	NON-FEDERAL
2016	7190-06-44	01/25/16	303	UTL	RECST	3.470	STH 035	ONALASKA-USH 53 POPLAR ST TO USH 53	\$0 - \$99,999
								UTL OPS/CHARTER	
								STATE 3R	NON-FEDERAL
2016	7190-06-45	01/25/16	303	UTL	RECST	3.470	STH 035	ONALASKA-USH 53 POPLAR ST TO USH 53	\$0 - \$99,999

**2016-2019 FINAL STIP Project Listing
SW Region
LA CROSSE County**

Year	Project	Schd Dt	Pgm	Contract Type	Concept	Net Miles	HWY	Project Description WISDOT Program	Estimate Anticipated Funding
								UTL OPS/XCEL-GAS NO. 215	
								STATE 3R	NON-FEDERAL
2018	5221-03-71	11/13/18	303	LET	RESURF	0.760	STH 035	LANG DRIVE, C LACROSSE	\$1,000,000 - \$1,999,999
								LACROSSE STREET TO B-32-62	
								CONST/PATCH & OVERLAY PAVEMENT	
								STATE 3R	STP <200,000 POPULAT
2016	1009-15-73	01/25/16	303	JTP	MISC	13.572	STH 108	WEST SALEM - MELROSE	\$2,000,000 - \$2,999,999
								STH 16 TO CTH C	
								JT PAYMENT 1 OF 2	
								STATE 3R	NON-FEDERAL
2016	1009-16-70	07/25/16	303	JTP	MISC	13.572	STH 108	WEST SALEM - MELROSE	\$2,000,000 - \$2,999,999
								STH 16 TO CTH C	
								JT PAYMENT 2 OF 2	
								STATE 3R	NON-FEDERAL
2019	7930-08-61	12/10/19	303	LET	RDMTN	14.460	STH 108	STH 16-NORTH COUNTY LINE	\$2,000,000 - \$2,999,999
								FR CTH C NLY TO LAX/JACKSON CO LN	
								RDMTN/MILL & SURFACE	
								STATE 3R	NON-FEDERAL
2019	7925-01-61	03/25/19	303	LFA	RDMTN	12.120	STH 162	STH 16 - NORTH COUNTY LINE	\$250,000 - \$499,999
								FR STH 16 NLY TO LACROSSE CO LINE	
								RDMNT/CULV REPL/RESTORE DITCHES/CRC	
								STATE 3R	NON-FEDERAL
2017	1641-02-22	08/25/17	303	R/E	RECST	1.050	USH 014	C LA CROSSE, SOUTH AVENUE	\$3,000,000 - \$3,999,999
								GREEN BAY STREET TO WARD AVENUE	
								RE OPS/LPA FOR RECST 1641-02-72	
								STATE 3R	NON-FEDERAL
2017	1641-03-22	08/25/17	303	R/E	RECST	0.510	USH 014	MORMON COULEE RD, C LA CROSSE	\$1,000,000 - \$1,999,999

**2016-2019 FINAL STIP Project Listing
SW Region
LA CROSSE County**

Year	Project	Schd Dt	Pgm	Contract Type	Concept	Net Miles	HWY	Project Description WISDOT Program	Estimate Anticipated Funding
								LOSEY BLVD TO BROADVIEW PLACE	
								RE OPS/LPA	
								STATE 3R	NON-FEDERAL
2017	5200-03-61	11/14/17	303	LET	BRSHRM	0.490	USH 014	C LACROSSE, CAMERON AVE & CASS ST	\$250,000 - \$499,999
								MISSISSIPPI RVR B-32-202 & B-32-300	
								CONST/PM PAINTING & STEEL REPAIRS	
								SHR BRIDGES	NON-FEDERAL
2019	1641-03-42	07/25/19	303	UTL	RECST	0.510	USH 014	MORMON COULEE RD, C LA CROSSE	\$250,000 - \$499,999
								LOSEY BLVD TO BROADVIEW PLACE	
								UTL LOE	
								STATE 3R	NON-FEDERAL
2016	1071-06-82	12/13/16	303	LET	RECST	0.650	USH 053	LA CROSSE - GALESVILLE	\$11,000,000 - \$11,999,999
								LIVINGSTON ST TO WEST GEORGE ST	
								CONST/RECONSTRUCT NB & SB	
								BACKBONE	NATIONAL HIGHWAY PER
2016	1071-06-83	12/13/16	303	LET	RECST	1.300	USH 053	USH 53/35 - THEATER RD	\$9,000,000 - \$9,999,999
								WEST GEORGE ST TO BN RR BRIDGE	
								CONST/RECONSTRUCT NB & SB/B-32-38	
								BACKBONE	NATIONAL HIGHWAY PER
2016	1071-06-89	12/13/16	303	LET	RECST	1.300	USH 053	USH 53/35 - THEATER ROAD	\$500,000 - \$749,999
								WEST GEORGE ST TO BN RR BRIDGE	
								CONST/SANITARY FORCE MAIN ONALASKA	
								BACKBONE	NON-FEDERAL

**2016-2019 FINAL STIP Project Listing
SW Region
LAFAYETTE County**

Year	Project	Schd Dt	Pgm	Contract Type	Concept	Net Miles	HWY	Project Description WISDOT Program	Estimate Anticipated Funding
2017	5695-00-72	11/14/17	205	LET	BRRPL	0.057	CTH I	STATE LINE - STH 11	\$250,000 - \$499,999
								KELSEY BRANCH BRIDGE B-33-0131	
								CONST OPS/BRIDGE REPLACEMENT	
								LOCAL BRIDGES	STP <5K POP - MAP 21
2016	5307-00-72	11/08/16	205	LET	BRRPL	0.061	CTH O	C SHULLSBURG, SEYMOUR ROAD	\$250,000 - \$499,999
								SHULLSBURG BRANCH BRIDGE B-33-0129	
								CONST OPS/BRIDG REPLACEMENT	
								LOCAL BRIDGES	STP <5K POP - MAP 21
2017	5769-00-72	11/14/17	205	LET	BRRPL	0.057	CTH U	SHULLSBURG - STH 81	\$250,000 - \$499,999
								AMES BRANCH BRIDGE B-33-0134	
								CONST OPS/BRIDGE REPLACEMENT	
								LOCAL BRIDGES	STP <5K POP - MAP 21
2017	5671-00-76	09/12/17	205	LET	BRRPL	0.047	LOC STR	T DARLINGTON, HOLLAND ROAD	\$250,000 - \$499,999
								BR WOODS BRANCH BRIDGE B-33-0130	
								CONST OPS/BRIDGE REPLACEMENT	
								LOCAL BRIDGES	STP OFF-SYSTEM BRIDG
2017	5719-00-72	11/14/17	205	LET	BRRPL	0.057	LOC STR	T KENDALL, BETHEL GROVE ROAD	\$250,000 - \$499,999
								COTTAGE INN BRANCH BRIDGE B-33-0132	
								CONST OPS/BRIDGE REPLACEMENT	
								LOCAL BRIDGES	STP OFF-SYSTEM BRIDG
2017	5719-00-73	09/12/17	205	LET	BRRPL	0.047	LOC STR	T KENDALL, RUSSELL ROAD	\$250,000 - \$499,999
								BR COTTAGE INN BR BRIDGE B-33-0133	
								CONST OPS/BRIDGE REPLACEMENT	
								LOCAL BRIDGES	STP OFF-SYSTEM BRIDG
2016	5635-01-72	06/25/16	290	LLC	MISC	3.800	NON HWY	BELMONT MOUND TRAIL	\$1,000,000 - \$1,999,999
								PLATTEVILLE TO BELMONT PHASE 1	
								CONST OPS - BIKE/PED PATH	

**2016-2019 FINAL STIP Project Listing
SW Region
LAFAYETTE County**

Year	Project	Schd Dt	Pgm	Contract Type	Concept	Net Miles	HWY	Project Description WISDOT Program	Estimate Anticipated Funding
								LOCAL ENHANCEMENTS	TAP AREAS 5K-200K MA
2019	1706-01-09	01/25/19	303	C/E	MISC	55.410	STH 011	DUBUQUE - MONROE	\$250,000 - \$499,999
								USH 61 TO STH 81 NORTH	
								CORRIDOR PRESERVATION & ACCESS	
								STATE 3R	NATIONAL HIGHWAY PER
2017	5245-02-20	07/25/17	303	R/E	RECST	1.480	STH 023	STH 11 - MINERAL POINT	\$250,000 - \$499,999
								COUNTY SHOP ROAD TO MINERVA STREET	
								R/E LEVEL OF EFFORT	
								STATE 3R	NON-FEDERAL
2019	5245-02-40	01/25/19	303	UTL	RECST	0.660	STH 023	STH 11 - MINERAL POINT	\$100,000 - \$249,999
								COUNTY SHOP ROAD TO MINERVA STREET	
								UTL/LEVEL OF EFFORT	
								STATE 3R	NON-FEDERAL
2016	5590-03-40	03/25/16	303	UTL	RDMTN	0.000	STH 078	WIOTA - ARGYLE	\$0 - \$99,999
								CTH D TO SOUTH LIMIT V ARGYLE	
								UTL OPS - CENTURYLINK - COMLN	
								STATE 3R	NON-FEDERAL
2016	5590-03-41	03/25/16	303	UTL	BRRPL	0.010	STH 078	WIOTA - ARGYLE	\$0 - \$99,999
								CHERRY CREEK BRIDGE B-33-0093	
								UTL OPS	
								SHR BRIDGES	NON-FEDERAL
2016	5590-03-42	03/25/16	303	UTL	RDMTN	7.220	STH 078	WIOTA - ARGYLE	\$0 - \$99,999
								CTH D TO SOUTH LIMIT V ARGYLE	
								UTL OPS - TDS TELECOM - COMLN	
								STATE 3R	NON-FEDERAL
2016	5590-03-43	03/25/16	303	UTL	RDMTN	7.220	STH 078	WIOTA - ARGYLE	\$0 - \$99,999
								CTH D TO SOUTH LIMIT V ARGYLE	

**2016-2019 FINAL STIP Project Listing
SW Region
LAFAYETTE County**

Year	Project	Schd Dt	Pgm	Contract Type	Concept	Net Miles	HWY	Project Description WISDOT Program	Estimate Anticipated Funding
								UTL OPS - SCENIC RIVERS - ELEC	
								STATE 3R	NON-FEDERAL
2016	5590-03-60	09/13/16	303	LET	RDMTN	7.220	STH 078	WIOTA - ARGYLE	\$2,000,000 - \$2,999,999
								CTH D TO SOUTH LIMIT V ARGYLE	
								CONST OPS/MILL & OVERLAY	
								STATE 3R	NON-FEDERAL
2016	5590-03-71	09/13/16	303	LET	BRRPL	0.010	STH 078	WIOTA - ARGYLE	\$250,000 - \$499,999
								CHERRY CREEK BRIDGE B-33-0093	
								CONST OPS/BRIDGE REPLACEMENT	
								SHR BRIDGES	BRIDGE PROG 85% ON/O
2018	5944-03-83	11/13/18	303	LET	MISC	0.170	STH 081	DARLINGTON - ARGYLE	\$1,000,000 - \$1,999,999
								CLAY STREET TO ARTHUR STREET	
								CONST OPS/REPLACE RETAINING WALLS	
								STATE 3R	NON-FEDERAL

**2016-2019 FINAL STIP Project Listing
SW Region
MONROE County**

Year	Project	Schd Dt	Pgm	Contract Type	Concept	Net Miles	HWY	Project Description WISDOT Program	Estimate Anticipated Funding
2016	7100-00-70	03/08/16	206	LET	PVRPLA	2.813	CTH B	SPARTA - CATARACT	\$1,000,000 - \$1,999,999
								MEADOW VIEW LN TO FERNWOOD AVENUE	
								CONST OPS/PAVEMENT REPLACEMENT	
								STP RURAL	STP <5K POP MAP-21 E
2016	5119-00-72	11/08/16	205	LET	BRRPL	0.100	CTH M	WILTON - TOMAH	\$250,000 - \$499,999
								BR SLEIGHTON CREEK BRIDGE C-41-0136	
								CONST OPS/BRIDGE REPLACEMENT	
								LOCAL BRIDGES	STP <5K POP - MAP 21
2016	5126-00-71	11/08/16	205	LET	BRRPL	0.100	CTH N	GLENDALE - CLIFTON	\$250,000 - \$499,999
								SPRING VALLEY CREEK BRIDGE B41-0304	
								CONST OPS/BRIDGE REPLACEMENT	
								LOCAL BRIDGES	STP <5K POP - MAP 21
2016	5516-00-00	05/25/16	205	C/E	BRRPL	0.047	CTH W	STH 71 - CTH A	\$0 - \$99,999
								BR BARABOO RIVER BRIDGE P-41-0700	
								DESIGN/PLAN CHECK REVIEW	
								LOCAL BRIDGES	NON-FEDERAL
2018	5516-00-70	12/11/18	205	LET	BRRPL	0.047	CTH W	V KENDALL, WHITE STREET	\$250,000 - \$499,999
								BR BARABOO RIVER BRIDGE P-41-0700	
								CONST OPS/BRIDGE REPLACEMENT	
								LOCAL BRIDGES	STP OFF-SYSTEM BRIDG
2017	5165-00-70	02/14/17	205	LET	BRRPL	0.100	CTH Z	STH 131 - CTH P	\$250,000 - \$499,999
								POE CREEK BRIDGE B-41-0305	
								CONST OPS/BRIDGE REPLACEMENT	
								LOCAL BRIDGES	STP <5K POP - MAP 21
	1074-00-01		303	I/E	RESURF	0.876	IH 090	LA CROSSE - SPARTA	\$100,000 - \$249,999
								STH 27 INTERCHANGE AREA	
								DESIGN/MILL & OVERLAY	

**2016-2019 FINAL STIP Project Listing
SW Region
MONROE County**

Year	Project	Schd Dt	Pgm	Contract Type	Concept	Net Miles	HWY	Project Description WISDOT Program	Estimate Anticipated Funding
								BACKBONE	NON-FEDERAL
	1077-02-02		303	I/E	PVRPLA	10.340	IH 090	SPARTA - TOMAH	\$4,000,000 - \$4,999,999
								STH 16 TO CTH M	
								DESIGN/PAVEMENT REPLACEMENT	
								BACKBONE	NATIONAL HIGHWAY PER
	1077-02-04		303	I/E	PVRPLA	0.909	IH 090	SPARTA - TOMAH	\$250,000 - \$499,999
								STH 16 INTERCHANGE AREA & B-41-91	
								DESIGN/REPLACE PAV'T/O'LAY B-41-91	
								BACKBONE	NATIONAL HIGHWAY PER
2016	1017-01-60	05/10/16	303	LET	RESURF	15.773	IH 090	TOMAH - CAMP DOUGLAS, EB	\$5,000,000 - \$5,999,999
								USH 12 TO CTH C	
								CONST/MILL & OVERLAY 2 INCH EACH	
								BACKBONE	NON-FEDERAL
2016	1070-00-43	01/25/16	303	UTL	MISC	0.010	IH 090	LACROSSE - TOMAH	\$0 - \$99,999
								SPARTA SAFETY & WEIGHT FACILITY	
								UTL OPS/WE ENERGIES	
								ROADSIDE FACILITIES	NON-FEDERAL
2017	1077-01-65	07/11/17	303	LET	MISC	31.940	IH 090	ROCKLAND - CAMP DOUGLAS	\$500,000 - \$749,999
								WEST COUNTY LN TO EAST COUNTY LN	
								CONST/CLEAR ZONE TREE REMOVAL	
								SAFETY (REGULAR HSIP)	HIGHWAY SAFETY IMP P
2018	1071-02-61	01/09/18	303	LET	BRSHRM	0.020	IH 090	LA CROSSE - SPARTA	\$1,000,000 - \$1,999,999
								LTL LACRSS&LEON VLY B41-76,77,79,80	
								CONST OPS/DECK O'LAY/PM APPR 7/2011	
								BACKBONE	NATIONAL HIGHWAY PER
2018	1071-02-62	01/09/18	303	LET	BRSHRM	0.010	IH 090	SPARTA - TOMAH	\$250,000 - \$499,999
								FARMERS VALLEY CREEK B-41-0088&0089	

**2016-2019 FINAL STIP Project Listing
SW Region
MONROE County**

Year	Project	Schd Dt	Pgm	Contract Type	Concept	Net Miles	HWY	Project Description WISDOT Program	Estimate Anticipated Funding
								CONST OPS/DK O'LAY/PM APPR 20112707	
								BACKBONE	NATIONAL HIGHWAY PER
2018	1071-02-63	01/09/18	303	LET	BRSHRM	0.010	IH 090	SPARTA - TOMAH	\$250,000 - \$499,999
								STH 16 BRIDGE B-41-0111	
								CONST OPS/DK O'LAY/APPR 2011/09/02	
								BACKBONE	NATIONAL HIGHWAY PER
2018	1077-02-80	06/25/18	303	MIS	MISC	11.690	IH 090	SPARTA - TOMAH	\$0 - \$99,999
								STH 16 TO CTH M	
								ITS INCIDENTAL ITEMS FOR 1077-02-70	
								BACKBONE	NATIONAL HIGHWAY PER
2019	1071-02-71	09/10/19	303	LET	BRRPL	0.010	IH 090	SPARTA - TOMAH	\$2,000,000 - \$2,999,999
								CTH M BRIDGES B-41-0293 & 0294	
								CONST OPS/BRIDGE REPLACEMENTS	
								BACKBONE	NATIONAL HIGHWAY PER
2019	1074-00-60	09/10/19	303	LET	BRSHRM	0.010	IH 090	LA CROSSE - SPARTA	\$750,000 - \$999,999
								LITTLE LA CROSSE BRIDGES B-41-76/77	
								CONST OPS/BRIDGE PAINTING	
								BACKBONE	NATIONAL HIGHWAY PER
2019	1077-01-64	07/09/19	303	LET	BRSHRM	0.030	IH 090	LA CROSSE - TOMAH	\$1,000,000 - \$1,999,999
								B-41-0084, B-41-0090, B-32-0060	
								CONST/CONCRETE DECK OVERLAYS	
								BACKBONE	NATIONAL HIGHWAY PER
2019	1077-02-70	07/09/19	303	LET	RESURF	11.690	IH 090	SPARTA - TOMAH	\$750,000 - \$999,999
								STH 16 TO CTH M	
								CONST/X-OVER 1077-02-73, 1071-02-71	
								BACKBONE	NATIONAL HIGHWAY PER
2019	1077-02-73	09/10/19	303	LET	RESURF	10.340	IH 090	SPARTA - TOMAH	\$13,000,000 - \$13,999,999

**2016-2019 FINAL STIP Project Listing
SW Region
MONROE County**

Year	Project	Sch Dt	Pgm	Contract Type	Concept	Net Miles	HWY	Project Description WISDOT Program	Estimate Anticipated Funding
								STH 16 TO CTH M//B-41-112	
								CONST OPS/MILL & OVERLAY/PAINTING	
								BACKBONE	NATIONAL HIGHWAY PER
2016	1023-02-85	06/25/16	303	MIS	MISC	5.960	IH 094	KIRBY - USH 12	\$0 - \$99,999
								1.26 M EAST OF CTH E ELY TO USH 12	
								PO FOR WIM EQUIPMENT	
								BACKBONE	NON-FEDERAL
2016	1023-02-93	03/25/16	303	SFA	MISC	5.960	IH 094	1.26 M EAST OF CTH E ELY TO USH 12	\$100,000 - \$249,999
								KIRBY - USH 12	
								TRF MIT 1023-02-83	
								BACKBONE	NON-FEDERAL
2017	1023-06-64	07/11/17	303	LET	MISC	14.798	IH 094	BLACK RIVER FALLS - TOMAH	\$100,000 - \$249,999
								NORTH COUNTY LINE TO IH 90	
								CONST/CLEAR ZONE TREE REMOVAL	
								SAFETY (REGULAR HSIP)	HIGHWAY SAFETY IMP P
2019	1023-06-72	08/13/19	303	LET	BRRHB	0.040	IH 094	BLACK RIVER FALLS - TOMAH	\$1,000,000 - \$1,999,999
								B-41-0062, 0064, 0066, & 0068	
								CONST OPS/CONC DK OVERLAYS/PAINT	
								BACKBONE	NATIONAL HIGHWAY PER
2016	5025-00-71	12/13/16	205	LET	BRRPL	0.100	LOC STR	T TOMAH, HIAWATHA AVENUE	\$100,000 - \$249,999
								COUNCIL CREEK BRIDGE B-41-0302	
								CONST OPS/BRIDGE REPLACEMENT	
								LOCAL BRIDGES	STP OFF-SYSTEM BRIDG
2016	7016-00-73	03/08/16	205	LET	BRRPL	0.047	LOC STR	C SPARTA, E MAIN STREET	\$750,000 - \$999,999
								BEAVER CREEK BRIDGE B-41-0307	
								CONST OPS/BRIDGE REPLACEMENT	
								LOCAL BRIDGES	SURFACE TRANS FLEX M

**2016-2019 FINAL STIP Project Listing
SW Region
MONROE County**

Year	Project	Schd Dt	Pgm	Contract Type	Concept	Net Miles	HWY	Project Description WISDOT Program	Estimate Anticipated Funding
2017	5016-00-70	07/11/17	205	LET	BRRPL	0.100	LOC STR	T PORTLAND, NEBRASKA AVENUE	\$100,000 - \$249,999
								BR LITTLE LA CROSSE RV BR B-41-0301	
								CONST OPS/BRIDGE REPLACEMENT	
								LOCAL BRIDGES	STP OFF-SYSTEM BRIDG
2016	5140-03-70	05/10/16	303	LET	RECST	0.650	STH 027	CASHTON - SPARTA	\$1,000,000 - \$1,999,999
								STH 33 INTERSECTION	
								CONST/RECONSTRUCT INTERSECTION	
								SAFETY (REGULAR HSIP)	HIGHWAY SAFETY IMP P
2016	5144-01-21	01/25/16	303	R/E	RECSTE	1.100	STH 027	IH 90-STH 16//CITY OF SPARTA	\$1,000,000 - \$1,999,999
								RIVER ROAD TO STH 16	
								RIGHT OF WAY OPER	
								STATE 3R	NON-FEDERAL
2016	5144-01-45	01/25/16	303	UTL	RECSTE	0.580	STH 027	IH 90-STH 16//CITY OF SPARTA	\$0 - \$99,999
								RIVER ROAD TO STH 16	
								UTL OPS/	
								STATE 3R	NON-FEDERAL
2017	5144-01-75	12/12/17	303	LET	RECSTE	0.580	STH 027	IH 90-STH 16//CITY OF SPARTA	\$3,000,000 - \$3,999,999
								RIVER ROAD TO STH 16	
								CONST OPS//RECSTE	
								STATE 3R	SURFACE TRANS FLEX -
2016	5100-07-42	01/25/16	303	UTL	RECOND	8.370	STH 033	CASHTON-ONTARIO	\$0 - \$99,999
								CASHTON ELY TO BRUSH CREEK BRIDGE	
								UTL OPS/VERNON ELECTRIC COOP 2	
								STATE 3R	NON-FEDERAL
2016	5100-08-72	12/13/16	303	LET	RECOND	1.220	STH 033	CASHTON - HILLSBORO	\$3,000,000 - \$3,999,999
								STH 27 TO V CASHTON EVL	
								CONST OPS//GRADE, BASE & SURFACE	

**2016-2019 FINAL STIP Project Listing
SW Region
MONROE County**

Year	Project	Schd Dt	Pgm	Contract Type	Concept	Net Miles	HWY	Project Description WISDOT Program	Estimate Anticipated Funding
								STATE 3R	STP <200,000 POPULAT
2016	7712-02-41	01/25/16	303	UTL	RECST	2.060	STH 071	MELROSE - SPARTA	\$0 - \$99,999
								STH 162 TO STH 27	
								UTL OPS/XCEL UTL 40-ELECT DISTRIB	
								STATE 3R	NON-FEDERAL
2016	7712-02-42	01/25/16	303	UTL	RECST	2.060	STH 071	MELROSE - SPARTA	\$750,000 - \$999,999
								STH 162 TO STH 27	
								UTL OPS/XCEL UTL 40-ELECT TRNSM	
								STATE 3R	NON-FEDERAL
2016	7712-02-43	01/25/16	303	UTL	RECST	2.060	STH 071	MELROSE - SPARTA	\$100,000 - \$249,999
								STH 162 TO STH 27	
								UTL OPS/CENTURYLINK UTL 41	
								STATE 3R	NON-FEDERAL
2016	7712-02-72	03/08/16	303	LET	RECST	2.089	STH 071	MELROSE - SPARTA	\$2,000,000 - \$2,999,999
								STH 162 TO STH 27	
								CONST OPS/IMPROVE CURVES	
								SAFETY (REGULAR HSIP)	HIGHWAY SAFETY IMP P
2017	5018-00-71	09/12/17	205	LET	BRRPL	0.037	TWN RD	T SHELDON, OPAL ROAD	\$250,000 - \$499,999
								BRUSH CREEK BRIDGE P-41-0217	
								CONST OPS/BRIDGE REPLACEMENT	
								LOCAL BRIDGES	STP OFF-SYSTEM BRIDG

**2016-2019 FINAL STIP Project Listing
SW Region
RICHLAND County**

Year	Project	Schd Dt	Pgm	Contract Type	Concept	Net Miles	HWY	Project Description WISDOT Program	Estimate Anticipated Funding
2016	5419-06-21	03/25/16	206	R/E	RECST	2.900	CTH O	STH 80 - RICHLAND CENTER	\$0 - \$99,999
								CTH 00 TO USH 14	
								R/E OPERATIONS - ACQUISITION	
								STP RURAL	STP NON-URBAN
2016	5419-06-40	03/25/16	206	UTL	RECST	2.900	CTH O	STH 80 - RICHLAND CENTER	\$0 - \$99,999
								CTH 00 TO USH 14	
								UTILITY OPER FIBER OPTIC	
								STP RURAL	STP NON-URBAN
2016	5419-06-41	03/25/16	206	UTL	RECST	2.900	CTH O	STH 80 - RICHLAND CENTER	\$0 - \$99,999
								CTH 00 TO USH 14	
								UTILITY OPER TELEPHONE & UTILITY	
								STP RURAL	STP NON-URBAN
2017	5367-00-70	01/10/17	205	LET	BRRPL	0.055	LOC STR	T SYLVAN, FISH SCHOOL ROAD	\$100,000 - \$249,999
								BR KNAPP CREEK BRIDGE B-52-0273	
								COSNT OPS/BRIDGE REPLACEMENT	
								LOCAL BRIDGES	STP OFF-SYSTEM BRIDG
2019	5190-07-60	12/10/19	303	LET	RECOND	2.290	STH 060	BOSCOBEL - GOTHAM	\$5,000,000 - \$5,999,999
								SLEEPY HOLLOW ROAD TO PUBLIC RDSIDE	
								CONST OPS/MILL&O'LAY ASPHALT/B52143	
								STATE 3R	NON-FEDERAL
2019	5190-07-71	12/10/19	303	LET	RECOND	3.510	STH 060	STH 80 - SLEEPY HOLLOW ROAD	\$3,000,000 - \$3,999,999
								STH 80 EAST TO SLEEPY HOLLOW RD	
								CONST OPS/MILL&OVERLAY/B-52-233	
								STATE 3R	STP <200,000 POPULAT
2019	5190-07-72	12/10/19	303	LET	RECOND	2.480	STH 060	BOSCOBEL - GOTHAM	\$3,000,000 - \$3,999,999
								PUBLIC ROADSIDE TO USH 14	
								CONST OPS/GRADE,BASE&SURFACE/B52179	

**2016-2019 FINAL STIP Project Listing
SW Region
RICHLAND County**

Year	Project	Schd Dt	Pgm	Contract Type	Concept	Net Miles	HWY	Project Description WISDOT Program	Estimate Anticipated Funding
								STATE 3R	STP <200,000 POPULAT
	5042-05-30		303	I/E	RDMTN	12.380	STH 080	RICHLAND CENTER - HILLSBORO	\$0 - \$99,999
								NCL RICHLAND CENTER - CTH CC	
								PE-PREVENT MAINT SEALCOAT	
								STATE 3R	NON-FEDERAL
2016	5042-05-21	04/25/16	303	R/E	BRRPL	0.140	STH 080	RICHLAND CENTER - HILLSBORO	\$0 - \$99,999
								PINE RVR & FANCY CRK STRUCS	
								RE OPS	
								SHR BRIDGES	NON-FEDERAL
2017	5042-05-61	09/12/17	303	LET	BRSHRM	0.030	STH 080	RICHLAND CENTER - HILLSBORO	\$500,000 - \$749,999
								HORSE & MELANCTHON CRK STRUCS	
								CONST//PM CONC OVLY B-52-47.48,49	
								SHR BRIDGES	STP <200,000 POPULAT
2017	5042-05-81	09/12/17	303	LET	BRRPL	0.140	STH 080	RICHLAND CENTER - HILLSBORO	\$6,000,000 - \$6,999,999
								PINE RVR & FANCY CRK STRUCS	
								CONST//REPLACE BRI B-52-268,269,270	
								SHR BRIDGES	STP <200,000 POPULAT
	5770-01-02		303	I/E	BRRPL	0.700	STH 130	STH 23 - LONE ROCK	\$1,000,000 - \$1,999,999
								WI RIVER STRUC&RDWY B25-81,856,857	
								PE/ROADWAY & STRUCTURE REPLACEMENT	
								SHR BRIDGES	STP <200,000 POPULAT
2017	5770-01-60	12/12/17	303	LET	BRSHRM	0.010	STH 130	STH 23 - LONE ROCK	\$250,000 - \$499,999
								WI RIVER STRUCTURE B-52-856	
								CONST/STRUC REPAIRS&SPOT PAINTING	
								SHR BRIDGES	NON-FEDERAL
2016	5863-06-60	03/25/16	303	LFA	RDMTN	9.850	STH 171	WEST COUNTY LINE-USH 14	\$250,000 - \$499,999
								CRAWFORD/RICH. CO LN ELY TO USH 14	

2016-2019 FINAL STIP Project Listing
SW Region
RICHLAND County

Year	Project	Schd Dt	Pgm	Contract Type	Concept	Net Miles	HWY	Project Description WISDOT Program	Estimate Anticipated Funding
								RDMTN/CUL REPL& RESTORE DITCHES/CRC	
								STATE 3R	NON-FEDERAL

**2016-2019 FINAL STIP Project Listing
SW Region
ROCK County**

Year	Project	Schd Dt	Pgm	Contract Type	Concept	Net Miles	HWY	Project Description WISDOT Program	Estimate Anticipated Funding
2017	5942-00-73	02/14/17	205	LET	BRRPL	0.057	CTH H	PLYMOUTH - CENTER	\$500,000 - \$749,999
								BASS CREEK BRIDGE B-53-0290	
								CONST OPS/BRIDGE REPLACEMENT	
								LOCAL BRIDGES	STP OFF-SYSTEM BRIDG
2018	3656-00-73	01/09/18	205	LET	BRRHB	0.133	CTH M	PORTER - FULTON	\$1,000,000 - \$1,999,999
								ROCK RIVER BRIDGE B-53-0016	
								CONST OPS/BRIDGE REHABILITATION	
								LOCAL BRIDGES	STP <5K POP - MAP 21
2016	5990-00-37	07/25/16	206	C/E	RECST	0.500	CTH MM	C JANESVILLE, RUGER AVENUE	\$0 - \$99,999
								WUTHERING HILLS TO USH 14	
								DESIGN/PLAN CHECK REVIEW/RECST	
								STP URBAN 50,000 - 200,000	NON-FEDERAL
2016	1003-10-74	08/09/16	302	LET	RECSTE	0.000	IH 039	ILLINOIS STATE LINE - MADISON	\$3,000,000 - \$3,999,999
								CREEK ROAD BRIDGE B-53-0316	
								CONST OPS/BRIDGE REPLACEMENT	
								MAJORS	NATIONAL HWY PERF PR
2016	1003-10-75	08/09/16	302	LET	RECSTE	0.000	IH 039	ILLINOIS STATE LINE - MADISON	\$3,000,000 - \$3,999,999
								WOODMAN ROAD BRIDGE B-53-0319	
								CONST OPS/BRIDGE REPLACEMENT	
								MAJORS	NATIONAL HIGHWAY PER
2016	1003-10-77	08/09/16	302	LET	RECSTE	4.611	IH 039	ILLINOIS STATE LINE - MADISON	\$6,000,000 - \$6,999,999
								CTH S TO STH 11	
								CONST OPS/TEMP PVMT WIDENING SB	
								MAJORS	NATIONAL HWY PERF PR
2016	1003-10-78	08/09/16	302	LET	RECSTE	3.334	IH 039	ILLINOIS STATE LINE - MADISON	\$5,000,000 - \$5,999,999
								STATELINE ROAD TO CTH S	
								CONST OPS/TEMPORARY WIDENING SB	

**2016-2019 FINAL STIP Project Listing
SW Region
ROCK County**

Year	Project	Schd Dt	Pgm	Contract Type	Concept	Net Miles	HWY	Project Description WISDOT Program	Estimate Anticipated Funding
								MAJORS	NATIONAL HWY PERF PR
2016	1003-10-82	08/09/16	302	LET	RECSTE	0.000	IH 039	ILLINOIS STATE LINE - MADISON	\$2,000,000 - \$2,999,999
								STATELINE RD BRIDGE B-53-0325	
								CONST OPS/BRIDGE REPLACEMENT	
								MAJORS	NATIONAL HIGHWAY PER
2016	1003-10-95	03/25/16	302	SFA	RECSTE	0.000	IH 039	STH 11, AVALON ROAD INTERCHANGE	\$100,000 - \$249,999
								ILLINOIS STATE LINE - MADISON	
								TRF MIT 1003-10-72/FY 2016	
								MAJORS	NON-FEDERAL
2016	1003-10-97	03/25/16	302	SFA	RECSTE	0.000	IH 039	HART ROAD BRIDGE B-53-0312	\$0 - \$99,999
								ILLINOIS STATE LINE - MADISON	
								TRF MIT 1003-10-73/FY 2016	
								MAJORS	NON-FEDERAL
2016	1005-10-42	06/25/16	302	UTL	RECSTE	0.000	IH 039	ILLINOIS STATE LINE - MADISON	\$2,000,000 - \$2,999,999
								CTH O TO NORTH ROCK COUNTY LINE	
								UTILTY LEVEL OF EFFORT FY2016	
								MAJORS	NON-FEDERAL
2016	1005-10-86	06/25/16	302	MIS	RECSTE	0.000	IH 039	ILLINOIS STATE LINE - MADISON	\$0 - \$99,999
								CTH O TO KENNEDY ROAD	
								ITS PO 1005-10-73/FY 2016	
								MAJORS	NON-FEDERAL
2016	1005-10-95	03/25/16	302	SFA	RECSTE	0.000	IH 039	KNUTSON RD TO NORTH ROCK CNTY LINE	\$100,000 - \$249,999
								ILLINOIS STATE LINE - MADISON	
								TRF MIT 1005-10-72/FY 2016	
								MAJORS	NON-FEDERAL
2016	1005-10-96	03/25/16	302	SFA	RECSTE	0.000	IH 039	STH 11 TO KENNEDY ROAD	\$100,000 - \$249,999
								ILLINOIS STATE LINE - MADISON	

**2016-2019 FINAL STIP Project Listing
SW Region
ROCK County**

Year	Project	Schd Dt	Pgm	Contract Type	Concept	Net Miles	HWY	Project Description WISDOT Program	Estimate Anticipated Funding
								TRF MIT 1003-10-83/1005-10-73 FY 16	
								MAJORS	NON-FEDERAL
2016	1005-11-42	02/25/16	302	UTL	RECSTE	0.000	IH 039	ILLINOIS STATE LINE - MADISON	\$2,000,000 - \$2,999,999
								USH 14 INT NORTH TO KENNEDY ROAD	
								UTL OPS/1005-10-77/PARCEL 200	
								MAJORS	NON-FEDERAL
2016	1009-11-05	01/25/16	302	C/E	RECSTE	0.000	IH 039	ILLINOIS STATE LINE - MADISON	\$0 - \$99,999
								JV I-39 SOUTH SEGMENT	
								FOR AUTH HWY CON INVMT PROJECTS	
								MAJORS	NON-FEDERAL
2016	1009-11-06	01/25/16	302	C/E	RECSTE	0.000	IH 039	ILLINOIS STATE LINE - MADISON	\$0 - \$99,999
								JV I-39 CENTRAL SEGMENT	
								FOR AUTH HWY CON INVMT PROJECTS	
								MAJORS	NON-FEDERAL
2016	1009-11-07	01/25/16	302	C/E	RECSTE	0.000	IH 039	ILLINOIS STATE LINE - MADISON	\$0 - \$99,999
								JV I-39 NORTH SEGMENT	
								FOR AUTH HWY CON INVMT PROJECTS	
								MAJORS	NON-FEDERAL
2017	1003-10-43	06/25/17	302	UTL	RECSTE	12.130	IH 039	ILLINOIS STATE LINE - MADISON	\$250,000 - \$499,999
								STATELINE ROAD TO CTH O	
								UTILITY LEVEL OF EFFORT FY 2017	
								MAJORS	NON-FEDERAL
2017	1003-10-76	09/12/17	302	LET	RECSTE	5.018	IH 039	ILLINOIS STATE LINE - MADISON	\$40,000,000 - \$44,999,999
								WOODMAN ROAD TO STH 11	
								CONST OPS/RECSTE PAVEMENT/STRUCTURE	
								MAJORS	NATIONAL HIGHWAY PER
2017	1003-10-81	09/12/17	302	LET	RECSTE	5.887	IH 039	ILLINOIS STATE LINE - MADISON	\$30,000,000 - \$34,999,999

**2016-2019 FINAL STIP Project Listing
SW Region
ROCK County**

Year	Project	Schd Dt	Pgm	Contract Type	Concept	Net Miles	HWY	Project Description WISDOT Program	Estimate Anticipated Funding
								HART ROAD TO WOODMAN ROAD	
								CONST OPS/RECSTE PAVEMENT/STRUCTURE	
								MAJORS	NATIONAL HIGHWAY PER
2017	1003-10-93	03/25/17	302	SFA	RECSTE	0.000	IH 039	WOODMAN ROAD BRIDGE B-53-0319	\$0 - \$99,999
								ILLINOIS STATE LINE - MADISON	
								TRF MIT 1003-10-75/FY 2017	
								MAJORS	NON-FEDERAL
2017	1003-10-98	03/25/17	302	SFA	RECSTE	0.000	IH 039	CREEK ROAD BRIDGE B-53-0316	\$0 - \$99,999
								ILLINOIS STATE LINE - MADISON	
								TRF MIT 1003-10-74/FY 2017	
								MAJORS	NON-FEDERAL
2017	1003-11-92	03/25/17	302	SFA	RECSTE	0.000	IH 039	STATELINE ROAD TO STH 11	\$0 - \$99,999
								ILLINOIS STATE LINE - MADISON	
								TRF MIT 1003-10-77/78 FY 2017	
								MAJORS	NON-FEDERAL
2017	1003-11-93	03/25/17	302	SFA	RECSTE	0.000	IH 039	STATELINE ROAD BRIDGE B-53-0325	\$0 - \$99,999
								ILLINOIS STATE LINE - MADISON	
								TRF MIT 1003-10-82/FY 2017	
								MAJORS	NON-FEDERAL
2017	1005-10-43	06/25/17	302	UTL	RECSTE	13.300	IH 039	ILLINOIS STATE LINE - MADISON	\$500,000 - \$749,999
								CTH O TO NORTH ROCK COUNTY LINE	
								UTILITY LEVEL OF EFFORT FY2017	
								MAJORS	NON-FEDERAL
2017	1005-10-75	03/14/17	302	LET	RECSTE	0.348	IH 039	ILLINOIS STATE LINE - MADISON	\$2,000,000 - \$2,999,999
								MANOGUE ROAD BRIDGE/APPRS B-53-0350	
								CONST OPS/BRIDGE REPLACEMENT	
								MAJORS	NATIONAL HIGHWAY PER

**2016-2019 FINAL STIP Project Listing
SW Region
ROCK County**

Year	Project	Schd Dt	Pgm	Contract Type	Concept	Net Miles	HWY	Project Description WISDOT Program	Estimate Anticipated Funding
2017	1005-10-85	06/25/17	302	MIS	RECSTE	0.000	IH 039	ILLINOIS STATE LINE - MADISON	\$0 - \$99,999
								KNUTSON RD TO NORTH ROCK CNTY LINE	
								ITS PO 1005-10-72/FY 2017	
								MAJORS	NON-FEDERAL
2017	1005-10-93	03/25/17	302	SFA	RECSTE	0.000	IH 039	KNUTSON RD TO NORTH ROCK CNTY LINE	\$100,000 - \$249,999
								ILLINOIS STATE LINE - MADISON	
								TRF MIT 1005-10-72/FY 2017	
								MAJORS	NON-FEDERAL
2017	1005-10-97	03/25/17	302	SFA	RECSTE	0.000	IH 039	MANOGUE ROAD BRIDGE B-53-0350	\$0 - \$99,999
								ILLINOIS STATE LINE - MADISON	
								TRF MIT 1005-10-75/FY 2017	
								MAJORS	NON-FEDERAL
2018	1005-10-77	12/11/18	302	LET	RECSTE	2.520	IH 039	ILLINOIS STATE LINE - MADISON	\$100 MILLION OR GREATER
								USH 14 INT NORTH TO KENNEDY ROAD	
								CONST OPS/RECSTE PVMNT/STRCT/INTRCH	
								MAJORS	NATIONAL HIGHWAY PER
2018	1005-10-83	12/11/18	302	LET	RECSTE	0.000	IH 039	ILLINOIS STATE LINE - MADISON	\$100,000 - \$249,999
								USH 14 INT NORTH TO KENNEDY ROAD	
								CONST OPS/WATER MAIN	
								MAJORS	NON-FEDERAL
2018	1005-10-94	03/25/18	302	SFA	RECSTE	0.000	IH 039	KNUTSON RD TO NORTH ROCK CNTY LINE	\$100,000 - \$249,999
								ILLINOIS STATE LINE - MADISON	
								TRF MIT 1005-10-72/FY 2018	
								MAJORS	NON-FEDERAL
2019	1003-10-79	07/09/19	302	LET	RECSTE	2.650	IH 039	ILLINOIS STATE LINE - MADISON	\$25,000,000 - \$29,999,999
								IH 43 INTERCHANGE	
								CONST OPS/INTERCHANGE IMPROVEMENTS	

**2016-2019 FINAL STIP Project Listing
SW Region
ROCK County**

Year	Project	Schd Dt	Pgm	Contract Type	Concept	Net Miles	HWY	Project Description WISDOT Program	Estimate Anticipated Funding
								MAJORS	NATIONAL HIGHWAY PER
2019	1003-10-84	07/09/19	302	LET	RECSTE	1.131	IH 039	ILLINOIS STATE LINE - MADISON	\$13,000,000 - \$13,999,999
								STH 11 TO CTH O	
								CONST OPS/RECSTE PAVEMENT/STRUCTURE	
								MAJORS	NATIONAL HIGHWAY PER
2019	1005-10-76	07/09/19	302	LET	RECSTE	3.160	IH 039	ILLINOIS STATE LINE - MADISON	\$50,000,000 - \$59,999,999
								CTH O TO USH 14 INTERCHANGE NORTH	
								CONST OPS/RECSTE PAVEMENT/STRUCTURE	
								MAJORS	NATIONAL HIGHWAY PER
	1093-01-32		303	I/E	BRSHRM	0.060	IH 043	BELOIT - ELKHORN	\$0 - \$99,999
								STH 140, SUMMERVILLE RD BRG APPRCHS	
								DESIGN/B-53-114,115,118,119 APPRCHS	
								BACKBONE	NATIONAL HIGHWAY PER
	1093-01-33		303	I/E	MISC	1.094	IH 043	BELOIT - ELKHORN	\$0 - \$99,999
								STH 140 INTERCHANGE AREA	
								DESIGN/MEDIAN CABLE GUARD	
								BACKBONE	NON-FEDERAL
2018	1093-01-63	07/10/18	303	LET	MISC	1.094	IH 043	BELOIT - ELKHORN	\$100,000 - \$249,999
								STH 140 INTERCHANGE AREA	
								CONST/MEDIAN CABLE GUARD	
								SAFETY (REGULAR HSIP)	HIGHWAY SAFETY IMP P
2016	3614-00-05	07/25/16	205	C/E	BRRPL	0.380	LOC STR	CREEK RD, T OF BRADFORD	\$100,000 - \$249,999
								WSOR BRIDGE & APPRCHS P530101	
								DESIGN/BRIDGE REPLACEMENT	
								LOCAL BRIDGES	NON-FEDERAL
2016	5989-01-78	11/08/16	205	LET	BRRPL	0.100	LOC STR	C BELOIT, FOURTH STREET	\$500,000 - \$749,999
								LENIGAN CREEK BRIDGE B-53-0288	

**2016-2019 FINAL STIP Project Listing
SW Region
ROCK County**

Year	Project	Schd Dt	Pgm	Contract Type	Concept	Net Miles	HWY	Project Description WISDOT Program	Estimate Anticipated Funding
								CONST OPS/BRIDGE REPLACEMENT	
								LOCAL BRIDGES	STP 5-200K POP - MAP
2017	3614-00-75	01/10/17	205	LET	BRRPL	0.380	LOC STR	CREEK RD, T OF BRADFORD	\$1,000,000 - \$1,999,999
								WSOR BRIDGE & APPROACHES B530177	
								CONSRT OPS/ BRIDGE REPLACEMENT	
								LOCAL BRIDGES	STP OFF-SYSTEM BRIDG
2017	3614-00-76	03/14/17	205	LET	BRRPL	0.100	LOC STR	T BRADFORD, S CARVERS ROCK ROAD	\$750,000 - \$999,999
								TURTLE CREEK BRIDGE B-53-0289	
								CONST OPS/BRIDGE REPLACEMENT	
								LOCAL BRIDGES	STP OFF-SYSTEM BRIDG
2017	5990-00-32	01/10/17	205	LET	BRRPL	0.050	LOC STR	C JANESVILLE, SHARON ROAD	\$750,000 - \$999,999
								SPRING BROOK CREEK BRIDGE B-53-0374	
								CONST OPS/BRIDGE REPLACEMENT	
								LOCAL BRIDGES	STP OFF-SYSTEM BRIDG
2017	5990-00-34	12/12/17	205	LET	BRRHB	0.109	LOC STR	C JANESVILLE, W MILWAUKEE STREET	\$1,000,000 - \$1,999,999
								ROCK RIVER BRIDGE P-53-0715	
								CONST OPS/BRIDGE REHABILITATION	
								LOCAL BRIDGES	STP 5-200K POP - MAP
2017	5990-00-36	12/12/17	206	LET	RECST	0.510	LOC STR	C JANESVILLE, AUSTIN ROAD	\$1,000,000 - \$1,999,999
								W COURT ST TO MINERAL POINT RD	
								CONST OPS/RECONSTRUCTION	
								STP URBAN 50,000 - 200,000	STP 5-200K POP - MAP
2018	3621-00-77	12/11/18	205	LET	BRRPL	0.152	LOC STR	T TURTLE, S. SMITH ROAD	\$750,000 - \$999,999
								TURTLE CREEK BRIDGE B-53-0373	
								CONST OPS/BRIDGE REPLACEMENT	
								LOCAL BRIDGES	STP OFF-SYSTEM BRIDG
2017	5989-05-26	08/08/17	290	LET	MISC	0.000	NON HWY	C BELOIT, POWERHOUSE RIVERWALK	\$1,000,000 - \$1,999,999

**2016-2019 FINAL STIP Project Listing
SW Region
ROCK County**

Year	Project	Schd Dt	Pgm	Contract Type	Concept	Net Miles	HWY	Project Description WISDOT Program	Estimate Anticipated Funding
								PLEASANT ST TO S OF PORTLAND AVE	
								CONST/CANTILEVERED BIKE/PED PATH	
								TAP 50,000 - 200,000	TAP - AREAS POP 5K-2
	5360-01-02		303	I/E	RECST	1.830	STH 026	C JANESVILLE,CENTERWAY & MILTON AVE	\$1,000,000 - \$1,999,999
								PARKER DRIVE TO RANDOLPH STREET	
								PE/RECONSTRUCT ROADWAY	
								STATE 3R	NATIONAL HIGHWAY PER
2016	5360-01-40	01/25/16	303	UTL	RESURF	1.570	STH 026	C JANESVILLE, MILTON AVENUE	\$0 - \$99,999
								CENTERWAY TO KENNEDY ROAD	
								UTL OPS/ LEVEL OF EFFORT	
								STATE 3R	NON-FEDERAL
2016	5360-01-71	03/08/16	303	LET	RESURF	1.600	STH 026	C JANESVILLE, MILTON AVENUE	\$3,000,000 - \$3,999,999
								CENTERWAY TO KENNEDY/RANDOLPH ROAD	
								CONST OPS/MILL AND OVERLAY	
								STATE 3R	A/C NATIONAL HWY PER
2017	5340-00-61	01/10/17	303	LET	RESURF	4.568	STH 081	MONROE - BELOIT	\$2,000,000 - \$2,999,999
								STH 11 - C BELOIT LIMIT/B53-101,102	
								CONST OP/PVMNT & STRUC OVERLAYS	
								STATE 3R	NATIONAL HIGHWAY PER
2016	3320-00-41	01/25/16	303	UTL	RECOND	0.000	STH 140	BERGEN - EMERALD GROVE	\$0 - \$99,999
								BRADFORD/CLINTON RD TO AVALON RD	
								UTL OPS/3320-00-75/PARCEL 241	
								STATE 3R	NON-FEDERAL
2016	3320-00-75	07/12/16	303	LET	RECOND	0.000	STH 140	BERGEN - EMERALD GROVE	\$250,000 - \$499,999
								BRADFORD/CLINTON RD TO AVALON RD	
								CONST OPS/RECOND/TEMPORARY ROUTE	
								STATE 3R	NON-FEDERAL

**2016-2019 FINAL STIP Project Listing
SW Region
ROCK County**

Year	Project	Schd Dt	Pgm	Contract Type	Concept	Net Miles	HWY	Project Description WISDOT Program	Estimate Anticipated Funding
2016	5636-03-01	01/25/16	303	C/E	MISC	0.010	STH 213	SALT STORAGE, ROCK COUNTY	\$0 - \$99,999
								V OF ORFORDVILLE	
								PE/CONSTRUCT NEW SALT SHED	
								STATE 3R	NON-FEDERAL
2017	5571-00-21	07/25/17	303	R/E	BRRPL	0.010	STH 213	BELOIT - EVANSVILLE	\$0 - \$99,999
								BR ALLEN CREEK B-53-945	
								RE OPS	
								SHR BRIDGES	NON-FEDERAL
2019	5571-00-41	02/25/19	303	UTL	BRRPL	0.010	STH 213	BELOIT - EVANSVILLE	\$0 - \$99,999
								BR ALLEN CREEK B-53-293	
								UTL OPS	
								SHR BRIDGES	NON-FEDERAL
2016	1706-00-73	07/12/16	303	LET	RECOND	0.176	USH 014	JANESVILLE - DARIEN	\$100,000 - \$249,999
								STH 140 INTERSECTION	
								CONST OPS/RECOND/TURN LANE	
								STATE 3R	NON-FEDERAL
2016	5155-02-40	07/25/16	303	UTL	RESURF	12.640	USH 014	EVANSVILLE - JANESVILLE	\$0 - \$99,999
								CTH M TO USH 51	
								UTL/LOE	
								STATE 3R	NON-FEDERAL
2016	5155-02-62	12/13/16	303	LET	RESURF	12.640	USH 014	EVANSVILLE - JANESVILLE	\$4,000,000 - \$4,999,999
								CTH M TO USH 51 B-53-906	
								CONST OPS//MILL & OVERLAY	
								STATE 3R	NATIONAL HIGHWAY PER
2016	5350-00-74	03/08/16	303	LET	RECOND	0.322	USH 051	BELOIT URBANIZED AREA	\$2,000,000 - \$2,999,999
								CRANSTON ROAD INTERSECTION	
								CONST OPS/ADD LEFT TURN LANE	

**2016-2019 FINAL STIP Project Listing
SW Region
ROCK County**

Year	Project	Schd Dt	Pgm	Contract Type	Concept	Net Miles	HWY	Project Description WISDOT Program	Estimate Anticipated Funding
								SAFETY (REGULAR HSIP)	HIGHWAY SAFETY IMP P
2016	5636-00-62	01/25/16	303	LFA	RDMTN	0.000	VAR HWY	ROCK COUNTY	\$100,000 - \$249,999
								VARIOUS STN LOCATIONS	
								LFA//CULVERT REPAIRS	
								STATE 3R	NON-FEDERAL

**2016-2019 FINAL STIP Project Listing
SW Region
SAUK County**

Year	Project	Schd Dt	Pgm	Contract Type	Concept	Net Miles	HWY	Project Description WISDOT Program	Estimate Anticipated Funding
	1014-00-03		303	I/E	PVRPLA	4.260	IH 090	MAUSTON - WISCONSIN DELLS	\$1,000,000 - \$1,999,999
								USH 12 TO STH 23	
								DESIGN/PAVEMENT REPLACEMENT	
								BACKBONE	NATIONAL HIGHWAY PER
	1014-00-05		303	I/E	RESURF	4.260	IH 090	MAUSTON - WISCONSIN DELLS	\$100,000 - \$249,999
								USH 12 TO STH 23	
								DESIGN/RESURFACING	
								BACKBONE	NATIONAL HIGHWAY PER
	1014-00-06		303	I/E	BRRPL	0.010	IH 090	WISCONSIN DELLS - PORTAGE	\$100,000 - \$249,999
								CTH A; B-56-0034	
								DESIGN//REPLACE B-56-0034	
								BACKBONE	NATIONAL HIGHWAY PER
2019	1014-00-76	09/10/19	303	LET	BRRPL	0.010	IH 090	WISCONSIN DELLS - PORTAGE	\$2,000,000 - \$2,999,999
								CTH A / B-56-	
								CONST OPS/BRIDGE REPLACEMENT	
								BACKBONE	NATIONAL HIGHWAY PER
2016	5677-00-77	08/09/16	205	LET	BRRHB	0.040	LOC STR	V PLAIN, WESTBROOK DRIVE	\$100,000 - \$249,999
								HONEY CREEK BRIDGE P-56-0717	
								CONST OPS/BRIDGE REHABILITATION	
								LOCAL BRIDGES	STP OFF-SYSTEM BRIDG
2016	5678-00-72	11/08/16	205	LET	BRRHB	0.028	LOC STR	C BARABOO, MOORE STREET	\$100,000 - \$249,999
								CNW RR BRIDGE B-56-0066	
								CONST OPS/BRIDGE DECK OVERLAY	
								LOCAL BRIDGES	STP 5-200K POP - MAP
2016	5852-00-74	04/25/16	290	LLC	MISC	0.000	LOC STR	V PRAIRIE DU SAC,PED IMPROVEMENTS	\$100,000 - \$249,999
								VARIOUS LOCATIONS	
								CONST/PATH,SIDEWALK,SIGNS,BEACONS	

**2016-2019 FINAL STIP Project Listing
SW Region
SAUK County**

Year	Project	Schd Dt	Pgm	Contract Type	Concept	Net Miles	HWY	Project Description WISDOT Program	Estimate Anticipated Funding
								SAFE ROUTES TO SCHOOL	SAFE ROUTES TO SCHOO
2017	5799-00-64	11/14/17	206	LET	RECST	0.600	LOC STR	C REEDSBURG, SOUTH DEWEY AVENUE	\$750,000 - \$999,999
								RAILROAD STREET TO MAIN STREET	
								CONST OPS/RECONSTRUCTION	
								STP URBAN 5,000 - 20,000	STP 5-200K POP - MAP
2016	1674-00-93	03/25/16	302	SFA	MISC	3.834	OFF SYS	TERRYTOWN RD TO SKI HI RD, PHASE 2	\$0 - \$99,999
								LAKE DELTON - SAUK CITY ROAD	
								TRF MIT 1674-00-82	
								MAJORS	NON-FEDERAL
2019	5255-01-81	01/08/19	303	LET	BRRHB	0.187	STH 023	MINERAL POINT - SPRING GREEN	\$5,000,000 - \$5,999,999
								WISCONSIN RIVER STRUCTURE B-25-51	
								CONST/REPLACE DECK & BPC	
								SHR BRIDGES	STP <5K POP - MAP 21
2018	5752-00-81	04/10/18	303	LET	BRSHRM	0.009	STH 058	USH 14 - LAVALLE	\$0 - \$99,999
								LITTLE BARABOO RIVER STRUC B-56-67	
								CONST/CONCRETE DECK OVERLAY	
								SHR BRIDGES	NON-FEDERAL
2016	5098-00-42	01/25/16	303	UTL	RECOND	5.540	STH 154	STH 23 - ROCK SPRINGS	\$0 - \$99,999
								STH 23 TO VILLAGE LIMITS	
								UTL OPS	
								STATE 3R	NON-FEDERAL
2018	5098-00-72	03/13/18	303	LET	RECOND	5.540	STH 154	STH 23 - ROCK SPRINGS	\$2,000,000 - \$2,999,999
								STH 23 TO VILLAGE LIMITS	
								CONST/MILL & OVERLAY/BOX CULVERT	
								STATE 3R	NON-FEDERAL
2019	5070-01-71	11/12/19	303	LET	RECOND	9.270	STH 154	WEST COUNTY LINE - STH 23	\$4,000,000 - \$4,999,999
								WEST COUNTY LINE TO STH 23	

**2016-2019 FINAL STIP Project Listing
SW Region
SAUK County**

Year	Project	Schd Dt	Pgm	Contract Type	Concept	Net Miles	HWY	Project Description WISDOT Program	Estimate Anticipated Funding
								CONST/MILL & OVERLAY	
								STATE 3R	NON-FEDERAL
2016	1670-02-27	08/25/16	303	R/E	RECST	2.040	USH 012	BARABOO - SAUK CITY	\$100,000 - \$249,999
								CTH C TO WATERBURY ROAD	
								RE OPS/RE ACQUISITION	
								STATE 3R	NON-FEDERAL
2016	1674-00-81	07/12/16	302	LET	RECST	4.550	USH 012	LAKE DELTON - SAUK CITY	\$20,000,000 - \$24,999,999
								TERRYTOWN RD TO SKI HI RD,PHASE 3	
								CONST OPS-G,B,S,STRS 2 OF 2/B56-223	
								MAJORS	NATIONAL HIGHWAY PER
2016	1674-00-84	07/12/16	302	LET	MISC	0.000	USH 012	LAKE DELTON - SAUK CITY	\$750,000 - \$999,999
								IH 90/94 TO SKI-HI ROAD	
								CONST/SALT STORAGE FACILITY	
								MAJORS	NON-FEDERAL
2016	1674-01-22	03/25/16	302	R/E	RESURF	1.940	USH 012	LAKE DELTON - SAUK CITY	\$100,000 - \$249,999
								TERRYTOWN RD TO CTH W	
								RE OPS	
								MAJORS	NON-FEDERAL
2016	1674-01-23	03/25/16	302	R/E	RECOND	1.720	USH 012	LAKE DELTON - SAUK CITY	\$0 - \$99,999
								CTH W TO STH 159	
								RE OPS	
								MAJORS	NON-FEDERAL
2016	1674-01-46	01/25/16	302	UTL	RECST	0.000	USH 012	LAKE DELTON - SAUK CITY ROAD	\$100,000 - \$249,999
								(TERRYTOWN RD-SKI HI RD) PHASE 3	
								UTL OPS/ALLIANT ENERGY-ELECTRIC	
								MAJORS	NON-FEDERAL
2017	1670-00-62	11/14/17	303	LET	BRSHRM	0.120	USH 012	V WEST BARABOO, PINE STREET	\$750,000 - \$999,999

**2016-2019 FINAL STIP Project Listing
SW Region
SAUK County**

Year	Project	Schd Dt	Pgm	Contract Type	Concept	Net Miles	HWY	Project Description WISDOT Program	Estimate Anticipated Funding
								BARABOO RVR STRUC B-56-153/B-56-154	
								CONST/PM RAILING,DECK OVERLAY	
								SHR BRIDGES	NATIONAL HIGHWAY PER
2017	1670-02-47	07/25/17	303	UTL	RECST	2.040	USH 012	BARABOO - SAUK CITY	\$100,000 - \$249,999
								CTH C TO WATERBURY ROAD	
								UTL OPS	
								STATE 3R	NON-FEDERAL
2017	1674-01-48	11/25/17	302	UTL	RESURF	1.940	USH 012	LAKE DELTON - SAUK CITY	\$100,000 - \$249,999
								TERRYTOWN RD TO CTH W	
								UTL OPS	
								MAJORS	NON-FEDERAL
2017	1674-01-49	11/25/17	302	UTL	RECOND	1.720	USH 012	LAKE DELTON - SAUK CITY	\$0 - \$99,999
								CTH W TO STH 159	
								UTL OPS	
								MAJORS	NON-FEDERAL
2017	1674-01-72	11/14/17	302	LET	RESURF	1.940	USH 012	LAKE DELTON - SAUK CITY	\$3,000,000 - \$3,999,999
								TERRYTOWN RD TO CTH W	
								CONST/JT&CONVERSION CONCRETE REPAIR	
								MAJORS	NON-FEDERAL
2017	1674-01-73	11/14/17	302	LET	RECOND	1.720	USH 012	LAKE DELTON - SAUK CITY	\$1,000,000 - \$1,999,999
								CTH W TO STH 159	
								CONST/MILL&OVLY, RECONF INTERSECT	
								MAJORS	NON-FEDERAL
2018	1670-02-77	12/11/18	303	LET	RECST	2.040	USH 012	BARABOO - SAUK CITY	\$6,000,000 - \$6,999,999
								CTH C TO WATERBURY ROAD	
								CONST/REALIGN CURVES	
								STATE 3R	NATIONAL HIGHWAY PER

**2016-2019 FINAL STIP Project Listing
SW Region
SOUTHWEST REGION WIDE County**

Year	Project	Schd Dt	Pgm	Contract Type	Concept	Net Miles	HWY	Project Description WISDOT Program	Estimate Anticipated Funding
	1000-02-04		305	I/E	TOI	0.000	VAR HWY	SOUTHWEST REGIONWIDE	\$0 - \$99,999
								VARIOUS INTERSECTIONS	
								INTERSECTION COUNTS	
								STATE HIGHWAY OPERATIONS PROGRAM	NON-FEDERAL
2016	1009-10-14	06/25/16	303	C/E	MISC	0.000	VAR HWY	PLACEHOLDER FY 2016	\$1,000,000 - \$1,999,999
								SW REGION STN 3R DES/CONST/RE/MISC	
								NOT SCHEDULED WORK/UNPLANNED/MISC	
								STATE 3R	STP <5K POP - MAP 21
2016	1009-10-15	06/25/16	302	C/E	MISC	0.000	VAR HWY	PLACEHOLDER FY 2016	\$1,000,000 - \$1,999,999
								SW REGION STN MAJORS DES/RE/CONST	
								NOT ON PROJECTS/UNPLANNED/MISC	
								MAJORS	NATIONAL HIGHWAY PER
2016	1009-11-97	03/08/16	305	LET	TOPM	0.000	VAR HWY	SW REGION PVMT MARKING EASTERN CTYS	\$250,000 - \$499,999
								STN LOCATIONS PER ANNUAL PLAN	
								CONST/EPOXY PVMT MARKING 2016	
								STATE HIGHWAY OPERATIONS PROGRAM	NATIONAL HWY PERF PR
2016	1009-11-98	03/08/16	305	LET	TOPM	0.000	VAR HWY	SW REGION PVMT MARKING WESTERN CTYS	\$250,000 - \$499,999
								STN LOCATIONS PER ANNUAL PLAN	
								CONST/EPOXY PVMT MARKING 2016	
								STATE HIGHWAY OPERATIONS PROGRAM	NATIONAL HWY PERF PR
2016	5105-16-70	05/10/16	305	LET	TOS	0.000	VAR HWY	SOUTHWEST REGIONWIDE	\$100,000 - \$249,999
								VARIOUS LOCATIONS	
								CONST/SIGN BRIDGE REPAIRS	
								STATE HIGHWAY OPERATIONS PROGRAM	NON-FEDERAL

**2016-2019 FINAL STIP Project Listing
SW Region
VERNON County**

Year	Project	Schd Dt	Pgm	Contract Type	Concept	Net Miles	HWY	Project Description WISDOT Program	Estimate Anticipated Funding
2017	5476-01-60	05/09/17	206	LET	MISC	5.092	CTH K	GENOA - CHASEBURG	\$250,000 - \$499,999
								STH 56 TO CTH O	
								CONST/SIGNING & GUARDRAIL	
								SAFETY - HIGH RISK RURAL ROADS	HIGHWAY SAFETY IMP P
2017	5289-00-71	12/12/17	205	LET	BRRPL	0.070	CTH S	STH 82 - CTH Y	\$750,000 - \$999,999
								W FORK KICKAPOO RIVER BR B-62-0245	
								CONST OPS/BRIDGE REPLACEMENT	
								LOCAL BRIDGES	STP OFF-SYSTEM BRIDG
2017	5296-00-70	03/14/17	205	LET	BRRPL	0.057	CTH T	READSTOWN - USH 14	\$250,000 - \$499,999
								SPRING VALLEY CK BRIDGE B-62-0247	
								CONST OPS/BRIDGE REPLACEMENT	
								LOCAL BRIDGES	STP OFF-SYSTEM BRIDG
2016	5388-00-72	04/12/16	205	LET	BRRPL	0.057	LOC STR	T HAMBURG, NORTH STODDARD RD	\$250,000 - \$499,999
								BRANCH COON CREEK BRIDGE B-62-0249	
								CONST OPS/BRIDGE REPLACEMENT	
								LOCAL BRIDGES	STP OFF-SYSTEM BRIDG
2016	5388-13-71	04/12/16	205	LET	BRRPL	0.057	LOC STR	DAVIDSON LANE BRIDGE & APPROACHES	\$250,000 - \$499,999
								TOWN OF HAMBURG B-62-0251	
								CONST OPS - STRUCTURE & APPROACHES	
								LOCAL BRIDGES	STP OFF-SYSTEM BRIDG
2017	5407-00-70	07/11/17	205	LET	BRRPL	0.057	LOC STR	T VIROQUA, N HARRISON HOLLOW ROAD	\$250,000 - \$499,999
								HARRISON CREEK BRIDGE B-62-0250	
								CONST OPS/BRIDGE REPLACEMENT	
								LOCAL BRIDGES	STP OFF-SYSTEM BRIDG
2016	5163-09-22	07/25/16	303	R/E	RECOND	6.800	STH 035	GENOA-STODDARD	\$0 - \$99,999
								SOUTH V LIMIT TO NORTH V LIMIT	
								RE OPS	

**2016-2019 FINAL STIP Project Listing
SW Region
VERNON County**

Year	Project	Schd Dt	Pgm	Contract Type	Concept	Net Miles	HWY	Project Description WISDOT Program	Estimate Anticipated Funding
								STATE 3R	NON-FEDERAL
2016	5163-09-23	07/25/16	303	R/E	PVRPLA	5.870	STH 035	GENOA - STODDARD	\$0 - \$99,999
								STH 56 TO S VILLAGE LIMIT STODDARD	
								RE OPS	
								STATE 3R	NON-FEDERAL
2019	5163-09-71	12/10/19	303	LET	PVRPLA	5.870	STH 035	GENOA - STODDARD	\$7,000,000 - \$7,999,999
								STH 56 TO S VILLAGE LIMIT STODDARD	
								CONST/PAVMT REPL//B-62-124,125,126	
								STATE 3R	NATIONAL HIGHWAY PER
2019	5163-09-72	12/10/19	303	LET	RECOND	0.930	STH 035	MAIN STREET,V OF STODDARD	\$1,000,000 - \$1,999,999
								SOUTH V LIMIT TO NORTH V LIMIT	
								CONST/RECONDITION PVMNT	
								STATE 3R	NATIONAL HIGHWAY PER
2019	5163-09-73	12/10/19	303	LET	RECOND	0.930	STH 035	MAIN STREET,VILLAGE OF STODDARD	\$100,000 - \$249,999
								FR .29 M S STH 162 NORTHERLY .91 MI	
								CONSTR OPS/SANITARY SEWER & WATER	
								STATE 3R	NON-FEDERAL
	5730-05-38		303	I/E	RDMTN	12.530	STH 056	GENOA-VIROQUA	\$0 - \$99,999
								COX CREEK BRIDGE ELY TO USH 14	
								PE-PREVENTATIVE MAINT SEALCOAT	
								STATE 3R	NON-FEDERAL
	5865-02-30		303	I/E	RDMTN	12.600	STH 162	STODDARD - USH 14	\$0 - \$99,999
								STH 35 TO USH 14	
								PE-PREVENTATIVE MAINT SEALCOAT	
								STATE 3R	NON-FEDERAL
2018	5378-00-71	07/10/18	205	LET	BRRPL	0.057	TWN RD	T COON, OLD LINE ROAD	\$250,000 - \$499,999
								BR N FORK BAD AXE RV BRG B-62-0252	

**2016-2019 FINAL STIP Project Listing
SW Region
VERNON County**

Year	Project	Schd Dt	Pgm	Contract Type	Concept	Net Miles	HWY	Project Description WISDOT Program	Estimate Anticipated Funding
								CONST OPS/BRIDGE REPLACEMENT	
								LOCAL BRIDGES	STP OFF-SYSTEM BRIDG
2017	1640-01-60	03/14/17	303	LET	RESURF	3.760	USH 014	LACROSSE - WESTBY	\$3,000,000 - \$3,999,999
								CTH P TO VANG STREET	
								CONST OPS//MILL & OVERLAY	
								STATE 3R	NATIONAL HIGHWAY PER
2018	1646-08-22	07/25/18	303	R/E	RECST	1.440	USH 014	C WESTBY, N MAIN STREET	\$0 - \$99,999
								HIGH ECHO LANE TO LOCUST STREET	
								RE OPS	
								STATE 3R	NON-FEDERAL
2016	4762-68-10	03/25/16	305	MIS	TOPM	0.000	VAR HWY	VERNON COUNTY PAVEMENT MARKING	\$100,000 - \$249,999
								LOCATIONS ON STH PER ANNUAL PLAN	
								TRF OPS/PAVEMENT MARKING TMAS CY16	
								STATE HIGHWAY OPERATIONS PROGRAM	NATIONAL HIGHWAY PER

Southeast Region Projects

**2016-2019 FINAL STIP Project Listing
SE Region
KENOSHA County**

Year	Project	Schd Dt	Pgm	Contract Type	Concept	Net Miles	HWY	Project Description WISDOT Program	Estimate Anticipated Funding
2016	3766-00-70	11/08/16	205	LET	BRRPL	0.000	CTH E	CTH E	\$250,000 - \$499,999
								BRIDGE OVER PIKE RIVER (B-30-0670)	
								CONST/BRIDGE REPLACEMENT	
								LOCAL BRIDGES	BRIDGE PROG 15% OFF
2017	3733-00-71	11/14/17	206	LET	RECST	0.950	CTH F	CTH F	\$3,000,000 - \$3,999,999
								CTH O TO 352ND AVENUE	
								CONST/RECONSTRUCTIN WO ADDED CAP	
								STP URBAN OVER 200,000	STP-MAD/MIL/GB/MSP/A
2016	3831-08-70	07/25/16	209	LLC	MISC	0.000	CTH S	CTH S/KTR/AMAZON	\$250,000 - \$499,999
								INTERSECTIONS WITH CTH N AND CTH H	
								CONST/TEA/RECONSTRUCTION	
								TRANS ECONOMIC ASSISTANCE (TEA)	NON-FEDERAL
2018	3210-00-55	07/25/18	206	R/R	RECSTE	0.000	CTH S	CTH S	\$250,000 - \$499,999
								UNION PACIFIC RR XING 176893V	
								RR/RR WARNING DEVICES	
								STP URBAN 50,000 - 200,000	STP 5-200K POP - MAP
2019	3210-00-75	02/12/19	206	LET	RECSTE	2.000	CTH S	CTH S	\$8,000,000 - \$8,999,999
								CTH H TO BRUMBACK BLVD	
								CONST/RECONSTRUCTION, EXPANSION	
								STP URBAN 50,000 - 200,000	STP 5-200K POP MAP-2
2017	3751-00-70	03/14/17	206	LET	RECST	0.000	CTH W	CTH W	\$750,000 - \$999,999
								2300 FT SOUTH OF 82ND ST TO 82ND ST	
								CONST/RECONSTRUCT NO ADDED CAPACITY	
								STP URBAN OVER 200,000	STP MADISON/MILW/RND
	1030-35-00		303	I/E	BRSHRM	0.382	IH 094	NORTH-SOUTH FREEWAY	\$100,000 - \$249,999
								ILLINOIS STATE LINE TO STH 50	
								PE/BRIDGE DECK OVERLAY	

**2016-2019 FINAL STIP Project Listing
SE Region
KENOSHA County**

Year	Project	Schd Dt	Pgm	Contract Type	Concept	Net Miles	HWY	Project Description WISDOT Program	Estimate Anticipated Funding
								BACKBONE	NATIONAL HIGHWAY PER
	1030-36-00		303	I/E	BRSHRM	4.797	IH 094	NORTH SOUTH FREEWAY	\$0 - \$99,999
								STH 50 TO STH 158	
								PE/BRIDGE REHAB, DECK OVERLAY	
								BACKBONE	NATIONAL HIGHWAY PER
2019	1030-23-72	12/10/19	301NS	LET	RECSTE	1.071	IH 094	N-S FREEWAY, CTH E INTERCHANGE	\$17,000,000 - \$19,999,999
								MAINLINE & RAMPS	
								CONST/RECONST	
								SE FREEWAY-I94 KEN/RAC/MIL	NATIONAL HIGHWAY PER
2019	1030-23-79	12/10/19	301NS	LET	RECST	1.700	IH 094	N-S FREEWAY, STH 142 - CTH E	\$9,000,000 - \$9,999,999
								MAINLINE	
								RECST/RECONSTRUCT	
								SE FREEWAY-I94 KEN/RAC/MIL	NON-FEDERAL
2019	1035-03-71	12/10/19	301NS	LET	RECST	0.630	IH 094	N-S FREEWAY, CTH KR INTERCHANGE	\$3,000,000 - \$3,999,999
								CTH KR & LOCAL RD	
								CONST/RECONSTRUCT LOCAL/CROSS ROADS	
								SE FREEWAY-I94 KEN/RAC/MIL	NATIONAL HIGHWAY PER
2019	1035-03-72	12/10/19	301NS	LET	RECSTE	0.630	IH 094	N-S FREEWAY, CTH KR INTERCHANGE	\$20,000,000 - \$24,999,999
								MAINLINE & RAMPS	
								CONST/RECONST	
								SE FREEWAY-I94 KEN/RAC/MIL	NATIONAL HIGHWAY PER
2019	1035-03-79	12/10/19	301NS	LET	RECST	2.530	IH 094	N-S FREEWAY, CTH E TO CTH KR	\$15,000,000 - \$16,999,999
								MAINLINE	
								RECST/RECONSTRUCT	
								SE FREEWAY-I94 KEN/RAC/MIL	NATIONAL HIGHWAY PER
2016	1693-30-78	03/25/16	211	LLC	MISC	0.000	LOC STR	BIKE TRAIL EXTENSION	\$250,000 - \$499,999
								NASH PARK AND 45TH ST TRAIL	

**2016-2019 FINAL STIP Project Listing
SE Region
KENOSHA County**

Year	Project	Schd Dt	Pgm	Contract Type	Concept	Net Miles	HWY	Project Description WISDOT Program	Estimate Anticipated Funding
								CONST./BIKE/PED TRAIL	
								CONGESTION MITIGATION AND AIR QUALITY (CMA	CMAQ-CONGESTION MIT.
2016	1693-45-70	03/25/16	211	LLC	MISC	0.000	LOC STR	BIKE & PEDESTRIAN CONNECTIONS	\$100,000 - \$249,999
								CITY OF KENOSHA	
								CONST/CONNECT TO VAR EXISTIG ROUTES	
								CONGESTION MITIGATION AND AIR QUALITY (CMA	CMAQ-CONGESTION MIT.
2017	3330-00-75	09/25/17	211	LLC	MISC	0.000	NON HWY	PIKE RIVER TRAIL SHARED USE PATH	\$750,000 - \$999,999
								CTH A TO CTH KR	
								CONST/BIKE/PED PATH	
								CONGESTION MITIGATION AND AIR QUALITY (CMA	CONGESTION MITIGATIO
2017	3736-06-70	09/25/17	211	LLC	MISC	0.000	NON HWY	CTH C SHARED USE PATH	\$500,000 - \$749,999
								114TH AVE TO BAIN STATION ROAD	
								PE/PATH	
								CONGESTION MITIGATION AND AIR QUALITY (CMA	CONGESTION MITIGATIO
2018	3766-00-71	07/25/18	211	LLC	MISC	0.000	NON HWY	CTH E SHARED USE PATH	\$250,000 - \$499,999
								20TH STREET TO STH 32	
								CONST/BIKE/PED PATH	
								CONGESTION MITIGATION AND AIR QUALITY (CMA	CONGESTION MITIGATIO
2016	3340-09-20	09/25/16	303	R/E	MISC	0.020	STH 031	GREEN BAY ROAD, CITY OF KENOSHA	\$0 - \$99,999
								78TH STREET INTERSECTION	
								RE/PARCEL ACQUISITION	
								STATE 3R	NON-FEDERAL
2018	3340-09-70	09/11/18	303	LET	RESURF	0.020	STH 031	GREEN BAY ROAD, CITY OF KENOSHA	\$100,000 - \$249,999
								78TH STREET INTERSECTION	
								CONST/TURNING LANE	
								STATE 3R	NON-FEDERAL
2017	3240-09-20	08/25/17	303	R/E	MISC	1.170	STH 032	SHERIDAN ROAD, CITY OF KENOSHA	\$100,000 - \$249,999

**2016-2019 FINAL STIP Project Listing
SE Region
KENOSHA County**

Year	Project	Schd Dt	Pgm	Contract Type	Concept	Net Miles	HWY	Project Description WISDOT Program	Estimate Anticipated Funding
								50TH ST TO 7TH AVE	
								RE/ RESURFACE	
								STATE 3R	NON-FEDERAL
2017	3240-11-20	07/25/17	303	R/E	MISC	0.030	STH 032	SHERIDAN RD, VIL PLEASANT PRAIRIE	\$100,000 - \$249,999
								STH 165 INTERSECTION	
								RE/RECONSTRUCT, PRESERVATION	
								STATE 3R	NON-FEDERAL
2018	3240-14-20	07/25/18	303	R/E	MISC	0.763	STH 032	SHERIDAN ROAD, CITY OF KENOSHA	\$100,000 - \$249,999
								91ST STREET TO 85TH STREET	
								RE/RECONSTRUCT W/ NO ADDL LANES	
								STATE 3R	NON-FEDERAL
2016	1310-16-70	01/25/16	303	CCO	MISC	0.000	STH 050	STH 50	\$100,000 - \$249,999
								B-30-54 EB OVER DES PLAINES RIVER	
								CCO/1080-13-70 USH 12 AND CTH NN	
								STATE 3R	NON-FEDERAL
2017	1310-10-21	05/25/17	302	R/E	RECSTE	1.790	STH 050	75TH ST, C KENOSHA/V PLEASANT PRAIR	\$8,000,000 - \$8,999,999
								74TH AVE TO 43RD AVE	
								RE / RECONSTRUCT WITH EXPANSION	
								MAJORS	NON-FEDERAL
2017	1310-14-20	09/25/17	303	R/E	MISC	0.130	STH 050	GENEVA RD, TOWN OF WHEATLAND	\$0 - \$99,999
								S CTH W TO 1750 FEET EAST	
								RE/MITIGATE FOX RIVER FLOODING	
								STATE 3R	NON-FEDERAL
2018	1310-10-20	05/25/18	302	R/E	RECSTE	2.780	STH 050	75TH ST, C KENOSHA/V PLEASANT PRAIR	\$3,000,000 - \$3,999,999
								IH 94 TO 74TH AVE	
								RE / RECONSTRUCT WITH EXPANSION	
								MAJORS	NON-FEDERAL

**2016-2019 FINAL STIP Project Listing
SE Region
KENOSHA County**

Year	Project	Schd Dt	Pgm	Contract Type	Concept	Net Miles	HWY	Project Description WISDOT Program	Estimate Anticipated Funding
2018	1310-10-72	09/11/18	303	LET	MISC	4.750	STH 050	75TH ST, C KENOSHA/V PLEASANT PRAIR	\$5,000,000 - \$5,999,999
								FRONTAGE ROADS	
								CONST / NEW ROADWAY	
								STATE 3R	NAT'L HWY SYSTEM
2019	1310-10-40	06/25/19	302	UTL	RECSTE	4.750	STH 050	75TH ST, C KENOSHA/V PLEASNT PRAIRE	\$2,000,000 - \$2,999,999
								IH 94 TO 43RD AVE	
								UTIL/LEVEL OF EFFORT FY2019	
								MAJORS	NON-FEDERAL
2016	1330-30-20	07/25/16	303	R/E	RECST	0.030	STH 083	STH 83	\$100,000 - \$249,999
								INTERSECT WITH CTH C	
								RE/RECONSTRUCTION SAFETY HSIP	
								STATE 3R	NON-FEDERAL
2018	1330-30-70	09/11/18	303	LET	RECST	0.030	STH 083	STH 83	\$2,000,000 - \$2,999,999
								INTERSECT WITH CTH C	
								CONST/RECONSTRUCTION SAFETY HSIP	
								SAFETY (REGULAR HSIP)	HWY SFE S-LU EXT
2018	1330-30-71	09/11/18	303	LET	MISC	0.060	STH 083	STH 83	\$0 - \$99,999
								INTERSECTION WITH STH 50/75	
								CONST/CURB RAMP MODIFICATION	
								STATE 3R	NON-FEDERAL
	3220-00-03		303	I/E	RECST	1.050	STH 158	52ND STREET, CITY OF KENOSHA	\$250,000 - \$499,999
								IH 94 TO 104TH AVENUE	
								PE / RECONSTRUCT	
								STATE 3R	STP ANY AREA
	3220-02-02		303	I/E	RECST	3.220	STH 158	52ND STREET - CITY KENOSHA	\$3,000,000 - \$3,999,999
								STH 31 TO 6TH AVENUE	
								PE / RECONSTRUCT	

**2016-2019 FINAL STIP Project Listing
SE Region
KENOSHA County**

Year	Project	Schd Dt	Pgm	Contract Type	Concept	Net Miles	HWY	Project Description WISDOT Program	Estimate Anticipated Funding
								STATE 3R	NAT'L HWY SYSTEM
2016	3220-10-20	08/25/16	303	R/E	MISC	0.170	STH 158	STH 158	\$250,000 - \$499,999
								INTERSECTION WITH CTH H	
								RE/RECONSTRUCTION	
								STATE 3R	NON-FEDERAL
2019	3220-09-70	07/09/19	303	LET	BRRPL	0.070	STH 158	52ND STREET, CITY OF KENOSHA	\$8,000,000 - \$8,999,999
								RAILROAD BRIDGES B-30-0002, 0003	
								CONST/BRIDGE REMOVAL & REPLACEMENT	
								STATE 3R	NATIONAL HIGHWAY PER
2019	3220-10-70	07/09/19	303	LET	RECST	0.170	STH 158	STH 158	\$3,000,000 - \$3,999,999
								INTERSECTION WITH CTH H	
								CONST/RECONSTRUCTION	
								SAFETY (REGULAR HSIP)	HIGHWAY SAFETY IMP P
2016	3738-02-73	09/13/16	303	LET	RECSTE	1.350	STH 165	104TH ST, VILL OF PLEASANT PRAIRIE	\$6,000,000 - \$6,999,999
								CORPORATE DR TO EAST OF TERWALL TER	
								CONST/RECONSTRUCT W/ADDED CAPACITY	
								STATE 3R	NON-FEDERAL
2016	3738-06-60	09/13/16	303	LET	RDMTN	3.000	STH 165	104TH ST, VILLAGE PLEASANT PRAIRIE	\$2,000,000 - \$2,999,999
								IH 94 TO STH 31	
								CONST / ROADWAY MAINTENANCE	
								STATE 3R	NON-FEDERAL
2016	3200-01-22	07/25/16	303	R/E	RECST	7.830	USH 045	BRISTOL - UNION GROVE	\$750,000 - \$999,999
								STH 50 TO STH 11	
								RE / RECONSTRUCTION	
								STATE 3R	NON-FEDERAL
2016	3200-02-73	09/13/16	303	LET	RECOND	5.480	USH 045	ILL ST. LINE TO MILWAUKEE ROAD	\$8,000,000 - \$8,999,999
								ILL ST LINE TO STH 50	

**2016-2019 FINAL STIP Project Listing
SE Region
KENOSHA County**

Year	Project	Schd Dt	Pgm	Contract Type	Concept	Net Miles	HWY	Project Description WISDOT Program	Estimate Anticipated Funding
								CONST / RECONDITION R	
								STATE 3R	STP NON URBAN
2016	3200-02-74	09/13/16	303	LET	MISC	5.480	USH 045	ILL STATE LINE - MILWAUKEE	\$100,000 - \$249,999
								ILL ST LINE TO STH 50	
								CONST/LANDSCPING	
								STATE 3R	NON-FEDERAL
2017	3732-00-70	03/14/17	303	LET	MISC	0.100	USH 045	USH 45	\$1,000,000 - \$1,999,999
								CTH K INTERSECTION	
								CONST/INTERSECTION MODIFICATION	
								SAFETY (REGULAR HSIP)	HIGHWAY SAFETY IMP P
	3330-06-00		303	I/E	BRRHB	0.000	VAR HWY	VARIOUS BRIDGE LOCATIONS	\$250,000 - \$499,999
								STH 142, STH 50, STH 31, STH 32	
								PE/BRIDGE REHAB	
								STATE 3R	NON-FEDERAL

**2016-2019 FINAL STIP Project Listing
SE Region
MILWAUKEE County**

Year	Project	Schd Dt	Pgm	Contract Type	Concept	Net Miles	HWY	Project Description WISDOT Program	Estimate Anticipated Funding
2017	2050-05-21	03/25/17	206	R/E	MISC	0.100	CTH BB	W RAWSON AVENUE - CTH BB	\$0 - \$99,999
								INTERSECT W/10TH ST AND 6TH ST	
								RE/HSIP SAFETY	
								SAFETY (REGULAR HSIP)	HIGHWAY SAFETY IMP P
2018	2050-05-71	05/08/18	206	LET	MISC	0.000	CTH BB	W RAWSON AVENUE - CTH BB	\$750,000 - \$999,999
								INTERSECT W/10TH ST AND 6TH ST	
								CONST/HSIP SAFETY	
								SAFETY (REGULAR HSIP)	HIGHWAY SAFETY IMP P
2017	2130-14-70	10/25/17	211	LLC	MISC	6.670	CTH PP	W GOOD HOPE ROAD	\$250,000 - \$499,999
								N 99TH ST TO N PORT WASHINGTON ROAD	
								CONS/ADAPTIVE TRAFFIC SIGNAL SYSTEM	
								CONGESTION MITIGATION AND AIR QUALITY (CMA	PROJECTS TO REDUCE P
2016	2216-01-70	05/10/16	206	LET	RECST	1.200	CTH S	WEST MILL ROAD	\$5,000,000 - \$5,999,999
								N 43RD STREET TO N SYDNEY PLACE	
								CONST/RECONSTRUCT W/ NO ADDL LANES	
								STP URBAN OVER 200,000	STP-MAD/MIL/GB/MSP/A
2016	2216-02-70	05/10/16	206	LET	MISC	0.000	CTH S	CTH G AND CTH S	\$250,000 - \$499,999
								INTERSECTION OF CTH G AND CTH S	
								PE/LEFT TURN OFFSETS	
								SAFETY (REGULAR HSIP)	HIGHWAY SAFETY IMP P
2016	2160-01-72	11/08/16	206	LET	MISC	0.000	CTH U	CTH U	\$500,000 - \$749,999
								INTERSECTION OF CTH U AND CTH BB	
								CONST/OFFSET TRN LANES, TRAF SIGNLS	
								SAFETY (REGULAR HSIP)	HIGHWAY SAFETY IMP P
2017	2160-15-70	03/14/17	206	LET	MISC	0.350	CTH U	S 76TH STREET	\$1,000,000 - \$1,999,999
								INTS WITH EDGERTON & LAYTON AVE	
								CONST/INTERSECTION MODIFICATIONS	

**2016-2019 FINAL STIP Project Listing
SE Region
MILWAUKEE County**

Year	Project	Schd Dt	Pgm	Contract Type	Concept	Net Miles	HWY	Project Description WISDOT Program	Estimate Anticipated Funding
								SAFETY (REGULAR HSIP)	HWY SFE S-LU EXT
2016	2505-00-23	05/25/16	206	R/E	RECST	1.000	CTH V	SOUTH 13TH STREET	\$100,000 - \$249,999
								W DREXEL AVE TO W RAWSON AVE	
								RE/RECONSTRUCT	
								STP URBAN OVER 200,000	STP-MAD/MIL/GB/MSP/A
2018	2505-00-73	01/09/18	206	LET	RECST	0.000	CTH V	SOUTH 13TH STREET	\$3,000,000 - \$3,999,999
								W DREXEL AVE TO W RAWSON AVE	
								CONST/RECONSTRUCT	
								STP URBAN OVER 200,000	STP-MAD/MIL/GB/MSP/A
	1228-29-00		303	I/E	BRRHB	0.004	IH 043	NORTH SOUTH FREEWAY	\$500,000 - \$749,999
								HALYARD ST & NORTH AVE BRIDGES	
								PE/BRIDGE REHAB	
								BACKBONE	NATIONAL HWY PERF PR
2016	1090-38-70	08/09/16	303	LET	MISC	0.426	IH 043	IH 43 EB	\$750,000 - \$999,999
								RAMP AT STH 100	
								CONST/HIGH FRICTION SURFACE TREATME	
								SAFETY (REGULAR HSIP)	HIGHWAY SAFETY IMP P
2017	1228-21-71	07/11/17	303	LET	BRRHB	0.284	IH 043	VALLEY BRIDGE IH43/IH94	\$9,000,000 - \$9,999,999
								VIRGINIA ST-1500FT N(MENOMONEE RVR)	
								CONST/BRIDGE DECK OVERLAY B-40-285	
								BACKBONE	NATIONAL HIGHWAY PER
2017	1228-21-91	07/25/17	303	MIS	MISC	0.240	IH 043	VIRGINIA ST-1500FT N(MENOMONEE RVR)	\$750,000 - \$999,999
								VALLEY BRIDGE IH43/IH94	
								TRAFFIC MITIGATION 1228-21-71	
								BACKBONE	NATIONAL HIGHWAY PER
2019	1090-31-70	09/10/19	303	LET	BRRHB	3.090	IH 043	AIRPORT FREEWAY	\$5,000,000 - \$5,999,999
								84TH ST TO 35TH ST (OVERPASSES)	

**2016-2019 FINAL STIP Project Listing
SE Region
MILWAUKEE County**

Year	Project	Schd Dt	Pgm	Contract Type	Concept	Net Miles	HWY	Project Description WISDOT Program	Estimate Anticipated Funding
								CONST/BRIDGE REHAB	
								BACKBONE	NATIONAL HIGHWAY PER
2019	1090-31-90	09/25/19	303	MIS	MISC	3.080	IH 043	AIRPORT FREEWAY	\$500,000 - \$749,999
								84TH ST TO 35TH ST (OVERPASSES)	
								TRAFFIC MITIGATION 1090-31-70	
								BACKBONE	NATIONAL HIGHWAY PER
2019	1228-28-70	09/10/19	303	LET	BRRHB	0.970	IH 043	HILLSIDE INTERCHANGE	\$4,000,000 - \$4,999,999
								W WISCONSIN TO W WALNUT ST	
								CONST/BRIDGE REHAB	
								BACKBONE	NATIONAL HIGHWAY PER
2019	1228-28-90	09/25/19	303	MIS	MISC	0.970	IH 043	HILLSIDE INTERCHANGE	\$250,000 - \$499,999
								W WISCONSIN TO W WALNUT ST	
								TRAFFIC MITIGATION 1228-28-70	
								BACKBONE	NATIONAL HIGHWAY PER
2016	1030-21-40	07/25/16	301NS	UTL	MISC	0.210	IH 094	N-S FREEWAY	\$0 - \$99,999
								ELM ROAD INTERCHANGE	
								UTIL/WE ENERGIES ELECTRIC	
								SE FREEWAY-I94 KEN/RAC/MIL	NON-FEDERAL
2016	1030-21-41	07/25/16	301NS	UTL	MISC	0.210	IH 094	N-S FREEWAY	\$0 - \$99,999
								ELM ROAD INTERCHANGE	
								UTIL/AT&T WISCONSIN	
								SE FREEWAY-I94 KEN/RAC/MIL	NON-FEDERAL
2016	1030-26-40	07/25/16	301NS	UTL	MISC	0.000	IH 094	N-S FREEWAY - RYAN RD INTERCHANGE	\$0 - \$99,999
								MILWAUKEE SOUTH	
								UTIL/WE ENERGIES-ELECTRIC	
								SE FREEWAY-I94 KEN/RAC/MIL	NON-FEDERAL
2016	1030-26-43	07/25/16	301NS	UTL	MISC	0.000	IH 094	N-S FREEWAY - RYAN RD INTERCHANGE	\$0 - \$99,999

**2016-2019 FINAL STIP Project Listing
SE Region
MILWAUKEE County**

Year	Project	Schd Dt	Pgm	Contract Type	Concept	Net Miles	HWY	Project Description WISDOT Program	Estimate Anticipated Funding
								MILWAUKEE SOUTH	
								UTL/AT&T WISCONSIN	
								SE FREEWAY-I94 KEN/RAC/MIL	NON-FEDERAL
2016	1030-27-40	07/25/16	301NS	UTL	MISC	2.990	IH 094	N-S FREEWAY	\$0 - \$99,999
								RYAN ROAD TO RAWSON AVE	
								UTIL/OAK CREEK WATER UA	
								SE FREEWAY-I94 KEN/RAC/MIL	NON-FEDERAL
2016	1030-27-41	07/25/16	301NS	UTL	MISC	2.990	IH 094	N-S FREEWAY	\$0 - \$99,999
								RYAN ROAD TO RAWSON AVE	
								UTIL/OAK CREEK SEWER UA	
								SE FREEWAY-I94 KEN/RAC/MIL	NON-FEDERAL
2016	1060-27-47	02/25/16	302	UTL	MISC	3.520	IH 094	EAST WEST FREEWAY, WE ENERGIES	\$0 - \$99,999
								70TH STREET TO 16TH STREET	
								UTIL/WE ENERGIES STUDY	
								MAJORS	NON-FEDERAL
2017	1030-20-85	08/08/17	301NS	LET	RECST	2.580	IH 094	N-S FREEWAY, RYAN ROAD INTERCHANGE	\$17,000,000 - \$19,999,999
								RYAN RD, BRIDGE, & RAMPS	
								CONST/RECONSTRUCTION	
								SE FREEWAY-I94 KEN/RAC/MIL	NATIONAL HIGHWAY PER
2017	1030-20-87	08/08/17	301NS	LET	RECSTE	1.920	IH 094	N-S FREEWAY	\$25,000,000 - \$29,999,999
								ELM ROAD INTERCHANGE	
								RECONSTRUCTION	
								SE FREEWAY-I94 KEN/RAC/MIL	NATIONAL HIGHWAY PER
2017	1030-22-80	08/08/17	301NS	LET	RECSTE	0.000	IH 094	N-S FREEWAY	\$20,000,000 - \$24,999,999
								S COUNTY LN TO 2500' N OF OAKWOOD R	
								CONST/RECONSTRUCTION & EXPANSION	
								SE FREEWAY-I94 KEN/RAC/MIL	NATIONAL HIGHWAY PER

**2016-2019 FINAL STIP Project Listing
SE Region
MILWAUKEE County**

Year	Project	Schd Dt	Pgm	Contract Type	Concept	Net Miles	HWY	Project Description WISDOT Program	Estimate Anticipated Funding
2017	1030-22-83	04/25/17	301NS	SFA	MISC	6.290	IH 094	SOUTH MILWAUKEE COUNTY	\$100,000 - \$249,999
								N-S FREEWAY	
								TRAFFIC MITIGATION	
								SE FREEWAY-I94 KEN/RAC/MIL	NON-FEDERAL
2017	1030-26-72	08/08/17	301NS	LET	MISC	0.000	IH 094	NORTH-SOUTH FREEWAY	\$500,000 - \$749,999
								RYAN ROAD TO RAWSON AVE	
								CONST/BOX CULVERT EXTENSIONS	
								SE FREEWAY-I94 KEN/RAC/MIL	NATIONAL HIGHWAY PER
2017	1060-28-70	07/11/17	303	LET	BRRHB	1.050	IH 094	MARQUETTE INTERCHANGE	\$20,000,000 - \$24,999,999
								BRIDGES - IH 43/IH 94/IH 794	
								CONST/BRIDGE REHAB	
								BACKBONE	NATIONAL HIGHWAY PER
2017	1060-28-90	07/25/17	303	MIS	MISC	1.131	IH 094	BRIDGES - IH 43/IH 94/IH 794	\$500,000 - \$749,999
								MARQUETTE INTERCHANGE	
								TRAFFIC MITIGATION 1060-28-70	
								BACKBONE	NATIONAL HIGHWAY PER
2018	1030-20-84	12/11/18	301NS	LET	RECST	0.000	IH 094	N-S FREEWAY	\$60,000,000 - \$69,999,999
								S MKE RDWY / MAINLINE	
								RECONSTRUCTION	
								SE FREEWAY-I94 KEN/RAC/MIL	NATIONAL HIGHWAY PER
2018	1030-26-74	08/14/18	301NS	LET	MISC	7.990	IH 094	N-S FREEWAY, CTH G TO RAWSON AVE	\$100,000 - \$249,999
								MAINLINE ADVANCED/ALT ROUTE SIGNING	
								CONST / SIGNING	
								SE FREEWAY-I94 KEN/RAC/MIL	NATIONAL HIGHWAY PER
	1300-02-30		305	I/E	TOS	1.650	IH 794	IH 794 HOAN BRIDGE	\$100,000 - \$249,999
								LAKE INTERCHANGE TO CARFERRY DRIVE	
								PE/CONC SURFACE REPAIR/STRUC REHAB	

2016-2019 FINAL STIP Project Listing
SE Region
MILWAUKEE County

Year	Project	Schd Dt	Pgm	Contract Type	Concept	Net Miles	HWY	Project Description WISDOT Program	Estimate Anticipated Funding
								STATE HIGHWAY OPERATIONS PROGRAM	NON-FEDERAL
	1300-03-02		303	I/E	RESURF	3.120	IH 794	LAKE PARKWAY - MILWAUKEE/ST FRANCIS	\$1,000,000 - \$1,999,999
								CARFERRY DRIVE TO LAYTON AVENUE	
								PE / RESURFACING	
								STATE 3R	NON-FEDERAL
2016	1060-34-83	07/12/16	301ZO	LET	RECSTE	0.734	IH 894	ZOO IC, IH894 SB AUXILIARY LANES	\$2,000,000 - \$2,999,999
								OKLAHOMA AVE TO NATIONAL AVE	
								CONST/EXPAND AUXILLIARY LANES	
								SE FREEWAY-ZOO INTERCHANGE	NON-FEDERAL
2017	1060-34-88	12/12/17	301ZO	LET	MISC	0.000	IH 894	ZOO IC, IH 894 SB NOISE WALL	\$1,000,000 - \$1,999,999
								UPRR BRIDGE TO LINCOLN AVENUE	
								CONST/INSTALL NOISE BARRIER	
								SE FREEWAY-ZOO INTERCHANGE	NON-FEDERAL
2019	1100-35-70	09/10/19	303	LET	BRRHB	2.530	IH 894	ZOO FREEWAY	\$4,000,000 - \$4,999,999
								HALE I/C TO LINCOLN AVE (OVRPASSES)	
								CONST/BRIDGE REHAB, DECK OVERLAY	
								BACKBONE	NATIONAL HIGHWAY PER
2019	1100-35-90	09/25/19	303	MIS	MISC	2.564	IH 894	ZOO FREEWAY	\$750,000 - \$999,999
								HALE I/C TO LINCOLN AVE (OVRPASSES)	
								MIS/TRAFFIC MITIGATION 1100-35-70	
								BACKBONE	NON-FEDERAL
2016	2100-02-71	02/09/16	206	LET	RECST	0.350	LOC STR	SOUTH 35TH STREET	\$1,000,000 - \$1,999,999
								W MITCHELL ST TO W GREENFIELD AVE	
								CONST/RECONSTRUCT	
								STP URBAN OVER 200,000	STP-MADISON/MILW/RND
2016	2100-02-91	03/25/16	206	LFA	MISC	0.470	LOC STR	SOUTH 35TH STREET	\$100,000 - \$249,999
								W MITCHELL ST TO W GREENFIELD AVE	

**2016-2019 FINAL STIP Project Listing
SE Region
MILWAUKEE County**

Year	Project	Schd Dt	Pgm	Contract Type	Concept	Net Miles	HWY	Project Description WISDOT Program	Estimate Anticipated Funding
								SIGNALS/RECONSTRUCT	
								STP URBAN OVER 200,000	STP MADISON/MILW/RND
2016	2110-00-02	05/25/16	206	C/E	MISC	0.004	LOC STR	W LINCOLN AVE	\$100,000 - \$249,999
								2 LOCAL STREET INTERSECTION	
								PE/TRAFFIC SIGNALS	
								SAFETY (REGULAR HSIP)	HIGHWAY SAFETY IMP P
2016	2126-00-70	02/09/16	303	LET	MISC	0.223	LOC STR	W MCKINLEY AVE	\$6,000,000 - \$6,999,999
								8TH STREET TO 3RD STREET	
								RELOC 84IN COMBINED SEWER OVERFLOW	
								BACKBONE	NON-FEDERAL
2016	2126-00-71	02/09/16	303	LET	MISC	0.223	LOC STR	W MCKINLEY AVE, CITY MILW PHASE 2	\$1,000,000 - \$1,999,999
								6TH STREET TO 3RD STREET	
								CONST/CITY OF MILWAUKEE UTILITIES	
								BACKBONE	NON-FEDERAL
2016	2265-00-74	06/14/16	206	LET	RESURF	0.700	LOC STR	NORTH 27TH STREET	\$2,000,000 - \$2,999,999
								W HIGHLAND BLVD TO W LISBON AVENUE	
								CONST/RESURFACING	
								STP URBAN OVER 200,000	STP-MAD/MIL/GB/MSP/A
2016	2265-00-94	06/25/16	206	LFA	RESURF	0.700	LOC STR	NORTH 27TH STREET	\$100,000 - \$249,999
								HIGHLAND BLVD TO LISBON AVENUE	
								TRAFFIC SIGNALS/FLASHERS	
								STP URBAN OVER 200,000	STP-MAD/MIL/GB/MSP/A
2016	2504-00-71	12/13/16	206	LET	RECST	0.900	LOC STR	NORTH 91ST STREET	\$4,000,000 - \$4,999,999
								W MILL ROAD TO W GOOD HOPE ROAD	
								CONST/RECONSTRUCT W/ NO ADDL LANES	
								STP URBAN OVER 200,000	STP-MAD/MIL/GB/MSP/A
2016	2504-00-91	12/25/16	206	LFA	RECST	0.900	LOC STR	NORTH 91ST STREET	\$0 - \$99,999

**2016-2019 FINAL STIP Project Listing
SE Region
MILWAUKEE County**

Year	Project	Schd Dt	Pgm	Contract Type	Concept	Net Miles	HWY	Project Description WISDOT Program	Estimate Anticipated Funding
								W MILL ROAD TO W GOOD HOPE ROAD	
								LFA/TRAFFIC SIGNALS & SIGNS	
								STP URBAN OVER 200,000	STP-MAD/MIL/GB/MSP/A
2016	2505-00-75	04/12/16	206	LET	RECST	0.000	LOC STR	SOUTH 13TH STREET	\$2,000,000 - \$2,999,999
								W FOREST HOME AVE TO W WINDLAKE AVE	
								CONST/PAVEMENT REPLACEMENT	
								STP URBAN OVER 200,000	STP MADISON/MILW/RND
2016	2505-00-95	04/25/16	206	LFA	MISC	0.000	LOC STR	SOUTH 13TH STREET	\$100,000 - \$249,999
								W FOREST HOME AVE TO W WINDLAKE AVE	
								SIGNALS/PAVEMENT REPLACEMENT	
								STP URBAN OVER 200,000	STP MADISON/MILW/RND
2016	2595-00-71	05/10/16	206	LET	RESURF	0.000	LOC STR	NORTH 60TH STREET	\$2,000,000 - \$2,999,999
								W FLORIST AVE TO W MILL RD	
								CONST/RESURFACE	
								STP URBAN OVER 200,000	STP-MAD/MIL/GB/MSP/A
2016	2595-00-91	05/25/16	206	LFA	RESURF	0.000	LOC STR	NORTH 60TH STREET	\$100,000 - \$249,999
								W FLORIST AVE TO W MILL RD	
								LFA/TRAFFIC SIGNALS & SIGNS	
								STP URBAN OVER 200,000	STP-MAD/MIL/GB/MSP/A
2016	2660-04-70	03/08/16	205	LET	BRRPL	0.060	LOC STR	WHITNALL PARK DR	\$500,000 - \$749,999
								BRIDGE OVER TESS CORNERS CREEK	
								CONST/REPLACE P-40-0721	
								LOCAL BRIDGES	STP OFF-SYSTEM BRIDG
2016	2673-00-70	04/12/16	205	LET	BRRPL	0.110	LOC STR	SOUTH NICHOLSON ROAD	\$500,000 - \$749,999
								BRIDGE OVER OAK CREEK (B-40-0018)	
								CONST/BRIDGE REPLACEMENT	
								LOCAL BRIDGES	SURFACE TRANS FLEX M

**2016-2019 FINAL STIP Project Listing
SE Region
MILWAUKEE County**

Year	Project	Schd Dt	Pgm	Contract Type	Concept	Net Miles	HWY	Project Description WISDOT Program	Estimate Anticipated Funding
2016	2980-00-20	02/25/16	206	R/E	RECST	0.000	LOC STR	W EDGERTON AVENUE	\$250,000 - \$499,999
								W LOOMIS ROAD TO S 27TH STREET	
								RE/RECONSTRUCT W NO ADDED CAPACITY	
								STP URBAN OVER 200,000	STP MADISON/MILW/RND
2016	2981-00-72	03/08/16	205	LET	BRRPL	0.060	LOC STR	WHITNALL PARK DRIVE	\$500,000 - \$749,999
								BRIDGE OVER WHITNALL PARK CREEK	
								CONST/BR REPLACEMENT (P-40-0713)	
								LOCAL BRIDGES	STP OFF-SYSTEM BRIDG
2016	2984-16-71	03/08/16	206	LET	RECST	0.750	LOC STR	WEST LLOYD STREET	\$3,000,000 - \$3,999,999
								N 60TH ST TO W LISBON AVE	
								CONST/RECONSTRUCT	
								STP URBAN OVER 200,000	STP MADISON/MILW/RND
2016	2984-16-91	03/25/16	206	LFA	MISC	0.750	LOC STR	WEST LLOYD STREET	\$100,000 - \$249,999
								N 60TH ST TO W LISBON AVE	
								CONST/SIGNALS	
								STP URBAN OVER 200,000	STP MADISON/MILW/RND
2016	2987-00-70	04/12/16	205	LET	BRRPL	0.010	LOC STR	WEST MARQUETTE AVENUE	\$500,000 - \$749,999
								BRIDGE OVER N BR OAK CREEK B-40-919	
								CONST/BRIDGE REPLACEMENT	
								LOCAL BRIDGES	STP OFF-SYSTEM BRIDG
2017	2035-06-70	05/09/17	303	LET	BRRHB	0.093	LOC STR	WATERTOWN PLANK RD, CITY WAUWATOSA	\$5,000,000 - \$5,999,999
								UNDERWOOD CREEK STRS B-40-0470/0471	
								CONST/BRIDGE REHAB SS84.10	
								SHR BRIDGES	STP ANY AREAS
2017	2080-00-73	03/14/17	206	LET	RECST	0.900	LOC STR	NORTH TEUTONIA AVENUE	\$2,000,000 - \$2,999,999
								W GARFIELD AVE TO W GROELING AVE	
								CONST/RECONSTRUCT W/ NO ADDL LANES	

**2016-2019 FINAL STIP Project Listing
SE Region
MILWAUKEE County**

Year	Project	Schd Dt	Pgm	Contract Type	Concept	Net Miles	HWY	Project Description WISDOT Program	Estimate Anticipated Funding
								STP URBAN OVER 200,000	STP-MAD/MIL/GB/MSP/A
2017	2080-00-93	03/25/17	206	LFA	RECST	0.900	LOC STR	NORTH TEUTONIA AVENUE	\$100,000 - \$249,999
								W GARFIELD AVE TO W GROELING AVE	
								LFA/RECONSTRUCT W/ NO ADDL LANES	
								STP URBAN OVER 200,000	STP-MAD/MIL/GB/MSP/A
2017	2190-00-70	12/12/17	206	LET	RECST	0.900	LOC STR	WEST WISCONSIN AVENUE	\$4,000,000 - \$4,999,999
								N 35TH STREET TO N 20TH STREET	
								CONST/RECONSTRUCT W/ NO ADDL LANES	
								STP URBAN OVER 200,000	STP-MAD/MIL/GB/MSP/A
2017	2230-00-74	11/14/17	206	LET	RECST	1.200	LOC STR	WEST GREENFIELD AVENUE	\$4,000,000 - \$4,999,999
								S 35TH ST TO S CESAR E CHAVEZ DR	
								CONST/RECONSTRUCT NO ADDED CAPACITY	
								STP URBAN OVER 200,000	STP-MAD/MIL/GB/MSP/A
2017	2230-00-94	11/25/17	206	LFA	RECST	1.200	LOC STR	WEST GREENFIELD AVENUE	\$250,000 - \$499,999
								S 35TH ST TO S CESAR E CHAVEZ DR	
								TRAFFIC SIGNALS/FLASHERS	
								STP URBAN OVER 200,000	STP-MAD/MIL/GB/MSP/A
2017	2415-00-70	12/12/17	206	LET	RECST	1.000	LOC STR	SOUTH 60TH STREET	\$4,000,000 - \$4,999,999
								W COLD SPRING RD TO W MORGAN AVE	
								CONST/RECONSTRUCT W/ NO ADDL LANES	
								STP URBAN OVER 200,000	STP-MAD/MIL/GB/MSP/A
2017	2415-00-90	12/25/17	206	LFA	RECST	0.000	LOC STR	SOUTH 60TH STREET	\$100,000 - \$249,999
								W COLD SPRING RD TO W MORGAN AVE	
								LFA/TRAFFIC SIGNALS & SIGNS	
								STP URBAN OVER 200,000	STP-MAD/MIL/GB/MSP/A
2017	2585-00-70	03/14/17	206	LET	RECST	1.000	LOC STR	NORTH 92ND STREET	\$4,000,000 - \$4,999,999
								W CAPITOL DR TO W HAMPTON AVE	

**2016-2019 FINAL STIP Project Listing
SE Region
MILWAUKEE County**

Year	Project	Schd Dt	Pgm	Contract Type	Concept	Net Miles	HWY	Project Description WISDOT Program	Estimate Anticipated Funding
								CONST/RECONSTRUCT W/NO ADDL LANES	
								STP URBAN OVER 200,000	STP-MAD/MIL/GB/MSP/A
2017	2585-00-90	03/25/17	206	LFA	RECST	1.000	LOC STR	NORTH 92ND STREET	\$100,000 - \$249,999
								W CAPITOL DR TO W HAMPTON AVE	
								LFA/RECONSTRUCT W/NO ADDL LANES	
								STP URBAN OVER 200,000	STP-MAD/MIL/GB/MSP/A
2017	2980-00-70	03/14/17	206	LET	RECST	1.400	LOC STR	W EDGERTON AVENUE	\$4,000,000 - \$4,999,999
								W LOOMIS ROAD TO S 27TH STREET	
								CONST/RECONST NO ADDL LANES	
								STP URBAN OVER 200,000	STP MADISON/MILW/RND
2017	2981-00-73	03/14/17	205	LET	BRRHB	0.200	LOC STR	WHITNALL PARK DRIVE	\$500,000 - \$749,999
								BRIDGE OVR BR ROOT RVR (P-40-0564)	
								CONST/BRIDGE REHAB	
								LOCAL BRIDGES	STP OFF-SYSTEM BRIDG
2017	2981-00-74	03/14/17	205	LET	BRRHB	0.100	LOC STR	WHITNALL PARK DRIVE	\$500,000 - \$749,999
								BRIDGE OVR BR ROOT RVR (P-40-0565)	
								CONST/BRIDGE REHAB	
								LOCAL BRIDGES	STP OFF-SYSTEM BRIDG
2017	2984-00-73	03/14/17	206	LET	RECST	1.000	LOC STR	WEST VLIET STREET	\$3,000,000 - \$3,999,999
								N 27TH STREET TO N 12TH STREET	
								CONST/RECONSTRUCT W/ NO ADDL LANES	
								STP URBAN OVER 200,000	STP-MAD/MIL/GB/MSP/A
2017	2984-00-93	03/25/17	206	LFA	RECST	1.998	LOC STR	WEST VLIET STREET	\$250,000 - \$499,999
								N 27TH STREET TO N 12TH STREET	
								LFA/TRAFFIC SIGNALS & SIGNS	
								STP URBAN OVER 200,000	STP-MAD/MIL/GB/MSP/A
2017	2984-07-75	03/14/17	205	LET	BRRPL	0.030	LOC STR	NORTH 51ST BLVD	\$2,000,000 - \$2,999,999

**2016-2019 FINAL STIP Project Listing
SE Region
MILWAUKEE County**

Year	Project	Schd Dt	Pgm	Contract Type	Concept	Net Miles	HWY	Project Description WISDOT Program	Estimate Anticipated Funding
								BRIDGE OVR LINCOLN CREEK B-40-0923	
								CONST/BRIDGE REPLACEMENT	
								LOCAL BRIDGES	STP OFF-SYSTEM BRIDG
2018	2080-00-72	11/13/18	206	LET	RECST	1.300	LOC STR	NORTH TEUTONIA AVENUE	\$4,000,000 - \$4,999,999
								W GROELING AVE TO W CAPITOL DR	
								CONST/RECONSTRUCT W/NO ADDL LANES	
								STP URBAN OVER 200,000	STP-MAD/MIL/GB/MSP/A
2018	2080-00-92	11/25/18	206	LFA	RECST	1.300	LOC STR	NORTH TEUTONIA AVENUE	\$100,000 - \$249,999
								W GROELING AVE TO W CAPITOL DR	
								LFA/TRAFFIC SIGNAL & SIGNS	
								STP URBAN OVER 200,000	STP-MAD/MIL/GB/MSP/A
2018	2110-00-72	04/10/18	206	LET	MISC	0.004	LOC STR	W LINCOLN AVE	\$250,000 - \$499,999
								2 LOCAL STREET INTERSECTION	
								CONST/HSIP/TRAFFIC SIGNALS	
								SAFETY (REGULAR HSIP)	HIGHWAY SAFETY IMP P
2018	2190-00-90	01/25/18	206	LFA	RECST	0.900	LOC STR	WEST WISCONSIN AVENUE	\$100,000 - \$249,999
								N 35TH STREET TO N 20TH STREET	
								LFA/RECONSTRUCT W/ NO ADDL LANES	
								STP URBAN OVER 200,000	STP-MAD/MIL/GB/MSP/A
2018	2400-00-72	03/13/18	206	LET	RECST	0.600	LOC STR	W OKLAHOMA AVENUE	\$2,000,000 - \$2,999,999
								S 60TH STREET TO S 49TH STREET	
								CONST/RECONSTRUCT W/ NO ADDL LANES	
								STP URBAN OVER 200,000	STP-MAD/MIL/GB/MSP/A
2018	2400-00-92	03/25/18	206	LFA	RECST	0.000	LOC STR	W. OKLAHOMA AVENUE	\$100,000 - \$249,999
								S 60TH STREET TO S 49TH STREET	
								LFA/TRAFFIC SIGNALS & SIGNS	
								STP URBAN OVER 200,000	STP-MAD/MIL/GB/MSP/A

**2016-2019 FINAL STIP Project Listing
SE Region
MILWAUKEE County**

Year	Project	Schd Dt	Pgm	Contract Type	Concept	Net Miles	HWY	Project Description WISDOT Program	Estimate Anticipated Funding
2018	2405-00-74	11/13/18	206	LET	RECST	0.000	LOC STR	W MORGAN AVENUE	\$1,000,000 - \$1,999,999
								W FOREST HOME AVE TO S 43RD STREET	
								CONST/RECONSTRUCT NO ADDED CAPACITY	
								STP URBAN OVER 200,000	STP MADISON/MILW/RND
2018	2410-00-76	02/13/18	206	LET	RECST	0.250	LOC STR	WEST NATIONAL AVENUE	\$1,000,000 - \$1,999,999
								S 92ND STREET TO 95TH STREET	
								CONST/RECONSTRUCT NO ADDED CAPACITY	
								STP URBAN OVER 200,000	STP-MAD/MIL/GB/MSP/A
2018	2410-00-77	03/13/18	206	LET	RECST	0.420	LOC STR	WEST NATIONAL AVENUE	\$3,000,000 - \$3,999,999
								S 70TH STREET TO S 76TH STREET	
								CONST/RECONSTRUCT NO ADDED CAPACITY	
								STP URBAN OVER 200,000	STP-MAD/MIL/GB/MSP/A
2018	2415-00-71	12/11/18	206	LET	RECST	1.200	LOC STR	SOUTH 60TH STREET	\$4,000,000 - \$4,999,999
								W MORGAN AVE TO KK RVR PKWY	
								CONST/RECONSTRUCT NO ADDED CAPACITY	
								STP URBAN OVER 200,000	STP-MAD/MIL/GB/MSP/A
2018	2415-00-91	12/25/18	206	LFA	RECST	2.100	LOC STR	SOUTH 60TH STREET	\$100,000 - \$249,999
								W MORGAN AVE TO KK RVR PKWY	
								TRAFFIC SIGNALS/FLASHERS	
								STP URBAN OVER 200,000	STP-MAD/MIL/GB/MSP/A
2018	2984-06-76	02/13/18	205	LET	BRRPL	0.070	LOC STR	WEST BROWN STREET	\$2,000,000 - \$2,999,999
								BRIDGE OVER CP RR (P-40-0859)	
								CONST/BRIDGE REPLACEMENT	
								LOCAL BRIDGES	STP OFF-SYSTEM BRIDG
2019	1060-33-94	02/12/19	301ZO	LET	RECST	0.000	LOC STR	ZOO IC, SWAN & DISCOVERY RNDABT	\$2,000,000 - \$2,999,999
								1060-33-73 LIMITS TO WDNR ACCESS RD	
								CONST/INTERSECTION MODIFICATION	

**2016-2019 FINAL STIP Project Listing
SE Region
MILWAUKEE County**

Year	Project	Schd Dt	Pgm	Contract Type	Concept	Net Miles	HWY	Project Description WISDOT Program	Estimate Anticipated Funding
								SE FREEWAY-ZOO INTERCHANGE	NON-FEDERAL
2019	2100-00-70	01/08/19	205	LET	BRRHB	0.040	LOC STR	SOUTH 35TH STREET	\$1,000,000 - \$1,999,999
								BRIDGE OVER KINNICKINNIC RIVER	
								CONST/BRIDGE REHAB P-40-0511	
								LOCAL BRIDGES	NATIONAL HIGHWAY PER
2016	1000-32-40	06/25/16	303	C/E	MISC	0.000	NON HWY	PLACEHOLDER FY 2012	\$1,000,000 - \$1,999,999
								REAL ESTATE 303	
								Work not Scheduled	
								STATE 3R	NON-FEDERAL
2016	1000-32-42	06/25/16	303	C/E	MISC	0.000	NON HWY	PLACEHOLDER FY 2015 & 2016	\$2,000,000 - \$2,999,999
								3R & 303 SUB BACKBONE MASTER	
								Work not Scheduled	
								STATE 3R	NON-FEDERAL
2016	1000-32-45	06/25/16	206	C/E	MISC	0.000	NON HWY	PLACEHOLDER FY 2016	\$250,000 - \$499,999
								206 LOCAL PROGRAM	
								WORK NOT SCHEDULED	
								LOCAL-NON STP URBAN/RURAL	NON-FEDERAL
2016	1000-32-46	06/25/16	211	C/E	MISC	0.000	NON HWY	PLACEHOLDER FY 2016	\$0 - \$99,999
								211 CMAQ PROGRAM	
								WORK NOT SCHEDULED	
								CONGESTION MITIGATION AND AIR QUALITY (CMA	NON-FEDERAL
2016	1000-32-47	06/25/16	290	C/E	MISC	0.000	NON HWY	PLACEHOLDER FY 2016	\$0 - \$99,999
								290 TAP PROGRAM	
								WORK NOT SCHEDULED	
								TAP 50,000 - 200,000	NON-FEDERAL
2016	1000-32-48	06/25/16	205	C/E	MISC	0.000	NON HWY	PLACEHOLDER FY 2016	\$100,000 - \$249,999
								205 LOCAL BRIDGES PROGRAM	

**2016-2019 FINAL STIP Project Listing
SE Region
MILWAUKEE County**

Year	Project	Sch Dt	Pgm	Contract Type	Concept	Net Miles	HWY	Project Description WISDOT Program	Estimate Anticipated Funding
								WORK NOT SCHEDULED	
								LOCAL BRIDGES	NON-FEDERAL
2016	1030-26-47	07/25/16	301NS	UTL	MISC	0.000	NON HWY	N-S FREEWAY - RYAN RD INTERCHANGE	\$100,000 - \$249,999
								MILWAUKEE SOUTH	
								UTL/OAK CREEK WATER UA	
								SE FREEWAY-I94 KEN/RAC/MIL	NON-FEDERAL
2016	1060-33-56	04/25/16	301ZO	R/R	MISC	0.000	NON HWY	ZOO IC, UPRR CROSSING NO 177 262X	\$0 - \$99,999
								UPRR OVER USH 45	
								RR/CROSSING IMPROVEMENT	
								SE FREEWAY-ZOO INTERCHANGE	NON-FEDERAL
2016	1693-34-13	07/25/16	211	TST	MISC	0.000	NON HWY	WISCONSIN EXPRESS BUS SERVICES	\$3,000,000 - \$3,999,999
								WISCONSIN-UWM & SHERMAN, PHASE 2OF3	
								MILWAUKEE CO TRANSIT, CMAQ	
								CONGESTION MITIGATION AND AIR QUALITY (CMA	CONGESTION MITIGATIO
2016	1693-34-18	07/25/16	211	TST	MISC	0.000	NON HWY	MILW STREETCAR OPERATING ASSIST	\$3,000,000 - \$3,999,999
								VARIOUS STREETS	
								CITY OF MILWAUKEE, CMAQ	
								CONGESTION MITIGATION AND AIR QUALITY (CMA	CONGESTION MITIGATIO
2016	1693-34-27	07/25/16	211	TST	MISC	0.000	NON HWY	27TH STREET EXPRESS BUS SERVICE	\$3,000,000 - \$3,999,999
								SYCAMORE TO HAMPTON, PHASE 2 OF 3	
								MILWAUKEE COUNTY TRANSIT, CMAQ	
								CONGESTION MITIGATION AND AIR QUALITY (CMA	CONGESTION MITIGATIO
2016	1693-34-79	08/25/16	211	MIS	MISC	0.000	NON HWY	CLEAN FLEET EMISSIONS REDUCTION INI	\$1,000,000 - \$1,999,999
								CITY OF MILWAUKEE	
								CONST/CNG TRUCK PURCHASE	
								CONGESTION MITIGATION AND AIR QUALITY (CMA	CONGESTION MITIGATIO
2016	1693-37-03	04/25/16	211	C/E	MISC	0.000	NON HWY	HANK AARON STATE TRAIL CONNECTIONS	\$0 - \$99,999

**2016-2019 FINAL STIP Project Listing
SE Region
MILWAUKEE County**

Year	Project	Schd Dt	Pgm	Contract Type	Concept	Net Miles	HWY	Project Description WISDOT Program	Estimate Anticipated Funding
								STH 100-MILW CO ZOO AND 72ND ST	
								PE/BIKE/PED TRAIL	
								CONGESTION MITIGATION AND AIR QUALITY (CMA	CONGESTION MITIGATIO
2016	2190-06-73	04/25/16	211	LLC	MISC	0.000	NON HWY	BIKE SHARE PHASE 1	\$250,000 - \$499,999
								24 STATIONS, DOWNTOWN & NEAR DWNTWN	
								CONST/INSTALL BIKE SHARE STATIONS	
								CONGESTION MITIGATION AND AIR QUALITY (CMA	CONGESTION MITIGATIO
2016	2980-03-70	04/25/16	290	LLC	MISC	0.000	NON HWY	CITY OF GREENFIELD	\$100,000 - \$249,999
								GREENFIELD PEDESTRIAN IMPROVEMENTS	
								CONST/SRTS/SIDEWALK/SIGN	
								SAFE ROUTES TO SCHOOL	SAFE ROUTES TO SCHOO
2016	2984-00-75	07/25/16	290	MIS	MISC	0.000	NON HWY	CITYWIDE BICYCLE PARKING PROGRAM	\$250,000 - \$499,999
								BIKE RACK/CORRAL PROCUREMENT	
								CONST/INSTALL PARKING FOR BIKES	
								TAP > 200,000	TAP-URBANIZED>200K
2016	2984-00-76	07/25/16	290	MIS	MISC	0.000	NON HWY	CITYWIDE BICYCLE PARKING PROGRAM	\$0 - \$99,999
								BIKE LOCKER PROCUREMENT	
								CONST/BIKE LOCKER PROCUREMENT	
								TAP > 200,000	TAP-URBANIZED>200K
2016	2991-00-82	07/25/16	290	MIS	MISC	0.000	NON HWY	SHOREWOOD BIKE SHARE	\$250,000 - \$499,999
								PROCUREMENT OF EQUIPMENT	
								CONST/BIKE SHARE EQUIPMENT	
								TAP > 200,000	TAP-URBANIZED>200K
2016	2994-00-76	05/25/16	290	LLC	MISC	0.000	NON HWY	WAUWATOSA BIKE SHARE II	\$0 - \$99,999
								VARIOUS LOCATIONS	
								CONST/BIKE SHARE EQUIPMENT	
								TAP > 200,000	NON-FEDERAL

**2016-2019 FINAL STIP Project Listing
SE Region
MILWAUKEE County**

Year	Project	Schd Dt	Pgm	Contract Type	Concept	Net Miles	HWY	Project Description WISDOT Program	Estimate Anticipated Funding
2016	2994-00-86	01/25/16	290	MIS	MISC	0.000	NON HWY	WAUWATOSA BIKE SHARE II	\$250,000 - \$499,999
								PROCUREMENT OF EQUIPMENT	
								CONST/BIKE SHARE EQUIPMENT	
								TAP > 200,000	NON-FEDERAL
2016	2994-00-88	07/25/16	290	MIS	MISC	0.000	NON HWY	WAUWATOSA BIKE SHARE	\$250,000 - \$499,999
								PROCUREMENT OF EQUIPMENT	
								CONST/BIKE SHARE EQUIPMENT	
								TAP > 200,000	TAP-URBANIZED>200K
2016	2995-01-86	07/25/16	290	MIS	MISC	0.000	NON HWY	WEST ALLIS BIKE SHARE	\$250,000 - \$499,999
								PROCUREMENT OF EQUIPMENT	
								CONST/BIKE SHARE EQUIPMENT	
								TAP > 200,000	TAP-URBANIZED>200K
2017	1693-33-16	07/25/17	211	MIS	MISC	0.000	NON HWY	AMTRAK HIAWATHA SRVC MRKTG PHASE V	\$500,000 - \$749,999
								MILWAUKEE-CHICAGO, FY15-18, 2 OF 2	
								MEDIA ADVERTISING HIAWATHA SERVICE	
								CONGESTION MITIGATION AND AIR QUALITY (CMA	CONGESTION MITIGATIO
2017	1693-34-16	07/25/17	211	TST	MISC	0.000	NON HWY	27TH STREET EXPRESS BUS SERVICE	\$3,000,000 - \$3,999,999
								SYCAMORE TO HAMPTON, PHASE 3 OF 3	
								MILWAUKEE COUNTY TRANSIT, CMAQ	
								CONGESTION MITIGATION AND AIR QUALITY (CMA	CONGESTION MITIGATIO
2017	1693-34-17	07/25/17	211	TST	MISC	0.000	NON HWY	WISCONSIN EXPRESS BUS SERVICES	\$3,000,000 - \$3,999,999
								WISCONSIN-UWM & SHERMAN, PHASE 3 OF 3	
								MILWAUKEE CO TRANSIT, CMAQ	
								CONGESTION MITIGATION AND AIR QUALITY (CMA	CONGESTION MITIGATIO
2017	1693-36-72	11/25/17	211	LLC	MISC	0.000	NON HWY	CNG FUELING STATION EXPANSION	\$500,000 - \$749,999
								3025 W RUBY AVENUE	
								CONST/CONSTRUCT CNG FUELING STATION	

**2016-2019 FINAL STIP Project Listing
SE Region
MILWAUKEE County**

Year	Project	Schd Dt	Pgm	Contract Type	Concept	Net Miles	HWY	Project Description WISDOT Program	Estimate Anticipated Funding
								CONGESTION MITIGATION AND AIR QUALITY (CMA	CONGESTION MITIGATIO
2017	1693-37-73	03/14/17	211	LET	MISC	0.000	NON HWY	HANK AARON STATE TRAIL CONNECTIONS	\$250,000 - \$499,999
								STH 100-MILW CO ZOO AND 72ND ST	
								PE/BIKE/PED TRAIL	
								CONGESTION MITIGATION AND AIR QUALITY (CMA	CONGESTION MITIGATIO
2017	2246-01-70	03/25/17	290	LLC	MISC	0.000	NON HWY	BRIDGE BICYCLE PLATING	\$250,000 - \$499,999
								N EMMBER LN AND N PLANKINTON AVE	
								CONST/PLATING	
								TAP > 200,000	TAP-URBANIZED>200K
2017	2595-08-70	03/14/17	206	LET	MISC	0.000	NON HWY	N 60TH ST/W HAMPTON AVE	\$500,000 - \$749,999
								11 LOCAL STREET INTERSECTIONS	
								CONST/HSIP, SIGNLS, FLASHRS, SAFETY	
								SAFETY (REGULAR HSIP)	HIGHWAY SAFETY IMP P
2017	2595-08-90	03/25/17	206	LFA	MISC	0.000	NON HWY	N 60TH ST/W HAMPTON AVE	\$250,000 - \$499,999
								11 LOCAL STREET INTERSECTIONS	
								HSIP, SIGNLS, FLASHRS, SAFETY	
								SAFETY (REGULAR HSIP)	HIGHWAY SAFETY IMP P
2017	2976-00-71	03/25/17	290	LLC	MISC	1.590	NON HWY	BIKE AND PED CONNECTIVITY	\$750,000 - \$999,999
								ROOT RVR PRKWY AND SURROUNDING AREA	
								CONST/CONSTRUCTION BIKE/PED PATH	
								TAP > 200,000	TAP-URBANIZED>200K
2017	2991-00-72	02/25/17	290	LLC	MISC	0.000	NON HWY	SHOREWOOD BIKE SHARE	\$100,000 - \$249,999
								VARIOUS LOCATIONS	
								CONST/BIKE SHARE EQUIPMENT	
								TAP > 200,000	TAP-URBANIZED>200K
2017	2994-00-77	02/25/17	290	LLC	MISC	0.000	NON HWY	WAUWATOSA BIKE SHARE	\$100,000 - \$249,999
								VARIOUS LOCATIONS	

**2016-2019 FINAL STIP Project Listing
SE Region
MILWAUKEE County**

Year	Project	Schd Dt	Pgm	Contract Type	Concept	Net Miles	HWY	Project Description WISDOT Program	Estimate Anticipated Funding
								CONST/BIKE SHARE EQUIPMENT	
								TAP > 200,000	TAP-URBANIZED>200K
2017	2995-01-76	02/25/17	290	LLC	MISC	0.000	NON HWY	WEST ALLIS BIKE SHARE	\$100,000 - \$249,999
								VARIOUS LOCATIONS	
								CONST/BIKE SHARE EQUIPMENT	
								TAP > 200,000	TAP-URBANIZED>200K
2017	2995-43-72	12/12/17	301ZO	LET	MISC	0.000	NON HWY	ZOO IC, HANK AARON TRAIL PAVING	\$250,000 - \$499,999
								OAK LEAF TRAIL TO 94TH PLACE	
								CONST/PAVING	
								SE FREEWAY-ZOO INTERCHANGE	NON-FEDERAL
2018	1693-32-74	01/09/18	211	LET	MISC	0.000	NON HWY	CROSS TOWN CONNECTOR BRIDGE	\$1,000,000 - \$1,999,999
								OVER STH 100	
								CONST/BIKE/PEDESTRIAN BRIDGE	
								CONGESTION MITIGATION AND AIR QUALITY (CMA	CMAQ-CONGESTION MIT.
2018	1693-43-71	11/25/18	211	LLC	MISC	0.000	NON HWY	WEST ALLIS CROSSTOWN CONNECTOR	\$250,000 - \$499,999
								UNION PACIFIC RR TRACKS TO 56TH ST	
								CONST/BIKE/PED FACILITY	
								CONGESTION MITIGATION AND AIR QUALITY (CMA	CMAQ-CONGESTION MIT.
2018	2995-07-71	11/25/18	290	LLC	MISC	0.000	NON HWY	WEST ALLIS CROSS-TOWN CONNECTOR	\$250,000 - \$499,999
								108TH ST TO UNION PACIFIC RR TRACKS	
								CONST/BIKE & PED	
								TAP > 200,000	TAP-URBANIZED>200K
2019	2984-19-71	07/25/19	290	LLC	MISC	0.000	NON HWY	OPEN METAL GRATE BIKE BRIDGES	\$500,000 - \$749,999
								WATER, WELLS, CHERRY STS	
								CONST/INSTALL ANTI-SLIP BR DECKING	
								LOCAL ENHANCEMENTS	NON-FEDERAL
2016	1060-34-87	07/12/16	301ZO	LET	RECST	0.000	OFF 045	ZOO IC, DUAL LANE ON RAMPS	\$1,000,000 - \$1,999,999

**2016-2019 FINAL STIP Project Listing
SE Region
MILWAUKEE County**

Year	Project	Schd Dt	Pgm	Contract Type	Concept	Net Miles	HWY	Project Description WISDOT Program	Estimate Anticipated Funding
								USH 45 & WATERTOWN PLANK RD	
								CONST/WIDEN LANES	
								SE FREEWAY-ZOO INTERCHANGE	NON-FEDERAL
2016	2987-00-74	04/12/16	206	LET	RECSTE	0.400	OFF SYS	5TH AVENUE RELOCATION	\$3,000,000 - \$3,999,999
								STH 32 TO RYAN ROAD	
								CONST/NEW ROAD	
								STP URBAN OVER 200,000	STP-MAD/MIL/GB/MSP/A
2017	1060-34-85	12/12/17	301ZO	LET	MISC	0.000	OFF SYS	ZOO IC, CENTER STREET SIDEWALK IMPR	\$100,000 - \$249,999
								UPRR BRIDGE TO 111TH STREET	
								CONST/SIDEWALK	
								SE FREEWAY-ZOO INTERCHANGE	NON-FEDERAL
2018	2120-17-70	03/13/18	305	LET	TOSIG	0.170	STH 024	W FOREST HOME/S 27TH ST(STH24/241)	\$250,000 - \$499,999
								6 CONNECTING HIGHWAYS	
								CONST/TRAFFIC SIGNALS	
								INTELLIGENT TRANSPORTATION SYSTEMS (ITS)	NON-FEDERAL
2018	2120-17-90	03/25/18	305	LFA	TOSIG	0.170	STH 024	W FOREST HOME AV/27TH ST(STH24/241)	\$250,000 - \$499,999
								6 CONNECTING HIGHWAYS	
								TRAFFIC/TRAFFIC SIGNALS	
								INTELLIGENT TRANSPORTATION SYSTEMS (ITS)	NON-FEDERAL
2017	2375-07-70	09/12/17	303	LET	MISC	0.510	STH 032	STH 32	\$500,000 - \$749,999
								PUETZ ROAD TO FOREST HILL AVENUE	
								CONST/WIDEN SHOULDERS HSIP SAFETY	
								SAFETY (REGULAR HSIP)	HIGHWAY SAFETY IMP P
2019	2240-14-61	09/10/19	303	LET	RDMTN	1.155	STH 036	LOOMIS ROAD	\$2,000,000 - \$2,999,999
								S 51ST STREET TO W FARDALE AVENUE	
								CONST/ROADWAY MAINTENANCE	
								STATE 3R	NON-FEDERAL

**2016-2019 FINAL STIP Project Listing
SE Region
MILWAUKEE County**

Year	Project	Schd Dt	Pgm	Contract Type	Concept	Net Miles	HWY	Project Description WISDOT Program	Estimate Anticipated Funding
2016	2060-00-26	10/25/16	303	R/E	RECST	1.370	STH 038	S CHASE AVENUE, CITY OF MILWAUKEE	\$250,000 - \$499,999
								OHIO AVE TO LINCOLN AVE	
								RE/RECONSTRUCTION	
								STATE 3R	NON-FEDERAL
2016	2060-10-20	09/25/16	303	R/E	MISC	0.790	STH 038	HOWELL AVE - CITY MILWAUKEE	\$250,000 - \$499,999
								GRANGE AVENUE TO LAYTON AVENUE	
								RE/RECONSTRUCTION	
								STATE 3R	NON-FEDERAL
2016	2060-11-91	06/25/16	303	LFA	MISC	0.000	STH 038	HOWELL AVE, CITY MILWAUKEE	\$250,000 - \$499,999
								LAYTON AVENUE TO HOWARD AVENUE	
								CONST/IMPACTED LIGHTING	
								STATE 3R	NON-FEDERAL
2018	2060-00-76	09/11/18	303	LET	RECST	1.370	STH 038	S CHASE AVENUE, CITY OF MILWAUKEE	\$6,000,000 - \$6,999,999
								OHIO AVE TO LINCOLN AVE	
								CONST/RECONSTRUCTION	
								STATE 3R	STP ANY AREAS
2018	2060-00-96	09/25/18	303	LFA	MISC	1.370	STH 038	S CHASE AVENUE, CITY OF MILWAUKEE	\$100,000 - \$249,999
								OHIO AVE TO LINCOLN AVE	
								LFA, SIGNS & SIGNAL	
								STATE 3R	NON-FEDERAL
2018	2060-00-97	09/25/18	303	LFA	MISC	1.370	STH 038	S CHASE AVENUE, CITY OF MILWAUKEE	\$100,000 - \$249,999
								OHIO AVE TO LINCOLN AVE	
								LFA, REPLACEMENT LIGHTING	
								STATE 3R	NON-FEDERAL
2018	2060-10-70	09/11/18	303	LET	RECST	0.790	STH 038	HOWELL AVE - CITY MILWAUKEE	\$4,000,000 - \$4,999,999
								GRANGE AVENUE TO LAYTON AVENUE	
								CONST/RECONSTRUCTION	

**2016-2019 FINAL STIP Project Listing
SE Region
MILWAUKEE County**

Year	Project	Schd Dt	Pgm	Contract Type	Concept	Net Miles	HWY	Project Description WISDOT Program	Estimate Anticipated Funding
								STATE 3R	SURFACE TRANS FLEX -
2018	2060-10-90	06/25/18	303	LFA	RESURF	0.000	STH 038	Howell Ave - City Milwaukee	\$100,000 - \$249,999
								Grange Avenue to Layton Avenue	
								Const./Signals	
								STATE 3R	NON-FEDERAL
2018	2060-10-91	06/25/18	303	LFA	RESURF	0.790	STH 038	HOWELL AVE - CITY OF MILWAUKEE	\$250,000 - \$499,999
								GRANGE AVENUE TO LAYTON AVENUE	
								CONST/LIGHTING	
								STATE 3R	NON-FEDERAL
	2150-00-01		303	I/E	RESURF	0.000	STH 100	BROWN DEER RD,C MILW & V BRWN DEER	\$250,000 - \$499,999
								91ST STREET TO STH 57	
								PE/RESURFACING	
								STATE 3R	NAT'L HWY SYSTEM
2017	2030-04-75	09/12/17	303	LET	MISC	0.130	STH 100	S 108TH STREET	\$1,000,000 - \$1,999,999
								HOWARD AVE TO БЕЛОIT ROAD	
								CONST/INTERSECTION MODIFICATION	
								SAFETY (REGULAR HSIP)	HWY SFE S-LU EXT
	2015-02-00		303	I/E	BRRHB	0.000	STH 119	STH 119	\$100,000 - \$249,999
								VARIOUS BRIDGES	
								PE/BRIDGE REHAB	
								STATE 3R	NON-FEDERAL
2016	1360-00-06	05/25/16	305	M/E	TOSIG	0.236	STH 145	W FOND DU LAC AVENUE	\$100,000 - \$249,999
								6 HIGHWAY INTERSECTIONS	
								PE/TRAFFIC SIGNALS	
								INTELLIGENT TRANSPORTATION SYSTEMS (ITS)	NON-FEDERAL
2016	1360-00-95	07/25/16	303	LFA	MISC	0.710	STH 145	FOND DU LAC AVE, CITY OF MILWAUKEE	\$750,000 - \$999,999
								W CAPITOL DR TO N 68TH ST	

**2016-2019 FINAL STIP Project Listing
SE Region
MILWAUKEE County**

Year	Project	Schd Dt	Pgm	Contract Type	Concept	Net Miles	HWY	Project Description WISDOT Program	Estimate Anticipated Funding
								LFA/SIGNS & SIGNALS	
								STATE 3R	NON-FEDERAL
2016	1360-00-96	03/25/16	303	LFA	MISC	0.710	STH 145	FOND DU LAC AVE, CITY OF MILWAUKEE	\$750,000 - \$999,999
								W CAPITOL DR TO N 68TH ST	
								LFA/LIGHTING	
								STATE 3R	NON-FEDERAL
2018	1360-00-76	11/13/18	305	LET	TOSIG	0.236	STH 145	W FOND DU LAC AVENUE	\$1,000,000 - \$1,999,999
								6 HIGHWAY INTERSECTIONS	
								CONST/TRAFFIC SIGNALS	
								INTELLIGENT TRANSPORTATION SYSTEMS (ITS)	NON-FEDERAL
2016	2140-13-70	09/13/16	303	LET	RESURF	1.140	STH 181	N 76TH ST, CITY OF MILWAUKEE	\$8,000,000 - \$8,999,999
								GRANTOSA DRIVE TO FLORIST AVENUE	
								CONST/BR REPLACEMENT-RESURFACE ROAD	
								SHR BRIDGES	NAT'L HWY SYSTEM
2016	2165-00-20	10/25/16	303	R/E	RECST	0.480	STH 181	GLENVIEW AVE, CITY OF MILWAUKEE	\$250,000 - \$499,999
								HONEY CREEK PRKWY TO BLUE MOUND RD	
								RE/RECONSTRUCTION	
								STATE 3R	NON-FEDERAL
2016	2025-00-00	02/25/16	303	C/E	MISC	0.221	STH 190	W CAPITOL DRIVE	\$100,000 - \$249,999
								SOO LINE OVERPASS TO N 36TH ST	
								PE/HSIP/INTERSECTION MODIFICATION	
								SAFETY (REGULAR HSIP)	HIGHWAY SAFETY IMP P
2018	2025-00-70	04/10/18	303	LET	MISC	0.221	STH 190	W CAPITOL DRIVE	\$250,000 - \$499,999
								SOO LINE OVERPASS TO N 36TH ST	
								CNST/HSIP/INTERSECTION MODIFICATION	
								SAFETY (REGULAR HSIP)	HIGHWAY SAFETY IMP P
2018	2025-19-70	09/11/18	303	LET	BRRPL	0.000	STH 190	CAPITOL DRIVE, CITY OF MILWAUKEE	\$3,000,000 - \$3,999,999

**2016-2019 FINAL STIP Project Listing
SE Region
MILWAUKEE County**

Year	Project	Schd Dt	Pgm	Contract Type	Concept	Net Miles	HWY	Project Description WISDOT Program	Estimate Anticipated Funding
								PORT WASHINGTON RD IC B-40-0219	
								CONST/BRIDGE REPLACEMENT	
								STATE 3R	NATIONAL HIGHWAY PER
2018	2265-10-21	08/25/18	301NS	R/E	MISC	0.477	STH 241	27TH STREET	\$250,000 - \$499,999
								8 MILE RD TO ELM RD	
								RE/RECONSTRUCT NO ADDL LANES	
								SE FREEWAY-I94 KEN/RAC/MIL	NON-FEDERAL
2016	2200-13-70	09/13/16	303	LET	RESURF	1.060	USH 018	WEST HIGHLAND AVENUE, CITY OF MILW	\$2,000,000 - \$2,999,999
								NORTH 27TH ST TO NORTH 12TH ST	
								CONST/RESURFACING	
								STATE 3R	STP ANY AREAS
2016	2200-13-90	09/25/16	303	LFA	MISC	1.060	USH 018	HIGHLAND BLVD, CITY OF MILWAUKEE	\$100,000 - \$249,999
								27TH ST TO 12TH ST	
								LFA/SIGNS & SIGNALS	
								STATE 3R	NON-FEDERAL
2017	2190-00-71	12/12/17	303	LET	RECST	0.300	USH 018	W WISCONSIN AVE, CITY OF MILWAUKEE	\$1,000,000 - \$1,999,999
								N 38TH ST TO N 35TH ST	
								CONST/RECONSTRUCT W NO ADDL LANES	
								STATE 3R	NATIONAL HIGHWAY PER
2017	2190-00-91	12/25/17	303	LFA	MISC	0.170	USH 018	W WISCONSIN AVE, CITY OF MILWAUKEE	\$100,000 - \$249,999
								N 38TH ST TO N 35TH ST	
								CONST/SIGNAL AND SIGNING	
								STATE 3R	NON-FEDERAL
2017	2195-03-70	09/12/17	303	LET	BRRHB	0.090	USH 018	W WELLS STREET, CITY OF MILWAUKEE	\$5,000,000 - \$5,999,999
								MILWAUKEE RIVER BRIDGE B-40-544	
								CONST/BRIDGE REHAB	
								STATE 3R	STP ANY AREA

**2016-2019 FINAL STIP Project Listing
SE Region
MILWAUKEE County**

Year	Project	Schd Dt	Pgm	Contract Type	Concept	Net Miles	HWY	Project Description WISDOT Program	Estimate Anticipated Funding
2017	2200-14-70	09/12/17	303	LET	RESURF	0.940	USH 018	EAST/WEST WELLS STREET	\$2,000,000 - \$2,999,999
								NORTH 6TH ST TO NORTH PROSPECT AVE	
								CONST / RESURFACE	
								STATE 3R	STP ANY AREAS
2017	2200-14-90	09/25/17	303	LFA	MISC	0.940	USH 018	WELLS ST, CITY OF MILWAUKEE	\$500,000 - \$749,999
								6TH ST TO PROSPECT	
								LFA/SIGNS & SIGNALS	
								STATE 3R	NON-FEDERAL
	1350-03-00		303	I/E	BRRHB	0.000	USH 041	STH 175	\$500,000 - \$749,999
								BRIDGE OVER STATE ST, B-40-63,64	
								PE/BRIDGE REHAB	
								STATE 3R	NON-FEDERAL
2016	1060-34-74	02/25/16	301ZO	CCO	MISC	0.947	USH 045	ZOO IC, BERM GRADING	\$500,000 - \$749,999
								AT WAUWATOSA WEST H.S.	
								CONST/GRADING/EARTHWORK	
								SE FREEWAY-ZOO INTERCHANGE	NON-FEDERAL
2016	1060-41-40	04/25/16	301ZO	UTL	MISC	2.030	USH 045	ZOO IC, USH45 WE ELECTRIC	\$3,000,000 - \$3,999,999
								SWAN BLVD TO BURLEIGH STREET	
								UTL/WE ELECTRIC	
								SE FREEWAY-ZOO INTERCHANGE	NON-FEDERAL
2016	1060-41-41	04/25/16	301ZO	UTL	MISC	2.030	USH 045	ZOO IC, USH45 WE GAS	\$0 - \$99,999
								SWAN BLVD TO BURLEIGH STREET	
								UTL/WE GAS	
								SE FREEWAY-ZOO INTERCHANGE	NON-FEDERAL
2016	1060-41-42	04/25/16	301ZO	UTL	MISC	2.030	USH 045	ZOO IC, USH45 MMSD	\$0 - \$99,999
								SWAN BLVD TO BURLEIGH STREET	
								UTL/MMSD	

**2016-2019 FINAL STIP Project Listing
SE Region
MILWAUKEE County**

Year	Project	Schd Dt	Pgm	Contract Type	Concept	Net Miles	HWY	Project Description WISDOT Program	Estimate Anticipated Funding
								SE FREEWAY-ZOO INTERCHANGE	NON-FEDERAL
2016	1060-41-43	04/25/16	301ZO	UTL	MISC	2.030	USH 045	ZOO IC, USH45 AT&T WISC	\$0 - \$99,999
								SWAN BLVD TO BURLEIGH STREET	
								UTL/AT & T WISC	
								SE FREEWAY-ZOO INTERCHANGE	NON-FEDERAL
2016	1060-41-44	04/25/16	301ZO	UTL	MISC	2.030	USH 045	ZOO IC, USH45 SPRINT	\$0 - \$99,999
								SWAN BLVD TO BURLEIGH STREET	
								UTL/SPRINT	
								SE FREEWAY-ZOO INTERCHANGE	NON-FEDERAL
2016	1060-41-45	04/25/16	301ZO	UTL	MISC	2.083	USH 045	ZOO IC, USH45 WE ENERGIES	\$100,000 - \$249,999
								SWAN BLVD TO BURLEIGH STREET	
								CONST/WE ENERGIES	
								SE FREEWAY-ZOO INTERCHANGE	NON-FEDERAL
2016	1060-41-47	04/25/16	301ZO	UTL	MISC	2.030	USH 045	ZOO IC, USH45 TWC	\$0 - \$99,999
								SWAN BLVD TO BURLEIGH STREET	
								UTL/TWC	
								SE FREEWAY-ZOO INTERCHANGE	NON-FEDERAL
2016	1060-41-48	04/25/16	301ZO	UTL	MISC	2.030	USH 045	ZOO IC, USH45 TOSA SEWER UTIL	\$0 - \$99,999
								SWAN BLVD TO BURLEIGH STREET	
								UTL/TOSA SEWER UTIL	
								SE FREEWAY-ZOO INTERCHANGE	NON-FEDERAL
2016	1060-41-49	04/25/16	301ZO	UTL	MISC	2.030	USH 045	ZOO IC, USH45 TOSA WATER UTIL	\$500,000 - \$749,999
								SWAN BLVD TO BURLEIGH STREET	
								UTL/TOSA WATER UTIL	
								SE FREEWAY-ZOO INTERCHANGE	NON-FEDERAL
2016	1060-42-48	04/25/16	301ZO	UTL	MISC	2.030	USH 045	ZOO IC, USH45 TOSA SEWER AUDIT	\$0 - \$99,999
								SWAN BLVD TO BURLEIGH STREET	

**2016-2019 FINAL STIP Project Listing
SE Region
MILWAUKEE County**

Year	Project	Schd Dt	Pgm	Contract Type	Concept	Net Miles	HWY	Project Description WISDOT Program	Estimate Anticipated Funding
								UTL/TOSA SEWER AUDIT	
								SE FREEWAY-ZOO INTERCHANGE	NON-FEDERAL
2016	1060-42-49	04/25/16	301ZO	UTL	MISC	2.030	USH 045	ZOO IC, USH45 TOSA WATER AUDIT	\$0 - \$99,999
								SWAN BLVD TO BURLEIGH STREET	
								UTL/TOSA WATER AUDIT	
								SE FREEWAY-ZOO INTERCHANGE	NON-FEDERAL
2017	1060-33-84	12/12/17	301ZO	LET	RECSTE	2.030	USH 045	ZOO IC, USH 45	\$100 MILLION OR GREATER
								SWAN BLVD TO BURLEIGH STREET	
								CONST/RECONSTRUCT W/ ADDL LANES	
								SE FREEWAY-ZOO INTERCHANGE	NATIONAL HIGHWAY PER
2017	1060-34-86	07/11/17	301ZO	LET	MISC	0.507	USH 045	ZOO IC, DEEP STORM SEWER	\$5,000,000 - \$5,999,999
								NORTH AVENUE TO CENTER STREET	
								CONST/STORM SEWER	
								SE FREEWAY-ZOO INTERCHANGE	NON-FEDERAL
2017	2040-11-70	09/12/17	303	LET	RECSTE	1.650	USH 045	108TH STREET (HALES CORNERS)	\$20,000,000 - \$24,999,999
								COLLEGE AVE - LAYTON AVE	
								CONST/RECONSTRUCTION	
								STATE 3R	NAT'L HWY SYSTEM
	1360-11-00		303	I/E	BRRHB	0.000	VAR HWY	VARIOUS BRIDGE LOCATIONS	\$1,000,000 - \$1,999,999
								LEON TERR, STH 145, GRANTOSA DR	
								PE/BRIDGE REHAB	
								STATE 3R	NON-FEDERAL
	2967-17-00		303	I/E	BRRHB	0.000	VAR HWY	VARIOUS BRIDGE LOCATIONS	\$250,000 - \$499,999
								STH 181, STH 175, STH 100	
								PE/BRIDGE REHAB	
								STATE 3R	NON-FEDERAL
2016	1693-35-93	07/25/16	211	LFA	MISC	0.000	VAR HWY	INSTALLATION OF TRANSIT PRIORITY	\$750,000 - \$999,999

**2016-2019 FINAL STIP Project Listing
SE Region
MILWAUKEE County**

Year	Project	Schd Dt	Pgm	Contract Type	Concept	Net Miles	HWY	Project Description WISDOT Program	Estimate Anticipated Funding
								EXPRESS BUS/TROLLEY CIRCULATOR RTES	
								PE / 100 INTERSECTIONS	
								CONGESTION MITIGATION AND AIR QUALITY (CMA	CONGESTION MITIGATIO
2016	1693-44-70	05/25/16	211	LFA	MISC	0.000	VAR HWY	BICYCLE LANE INSTALLATIONS	\$250,000 - \$499,999
								VARIOUS ROADWAYS, CITY OF MILWAUKEE	
								CONST/INSTALL BICYCLE LANES	
								CONGESTION MITIGATION AND AIR QUALITY (CMA	CMAQ-CONGESTION MIT.
2016	2984-04-97	03/25/16	206	LFA	MISC	0.000	VAR HWY	VARIOUS LOCATIONS	\$100,000 - \$249,999
								6 LOCAL INTERSECTIONS	
								CONST/INSTALL TRAF SIGNAL/FLASHERS	
								SAFETY (REGULAR HSIP)	HIGHWAY SAFETY IMP P
2016	2984-48-00	07/25/16	211	C/E	MISC	0.000	VAR HWY	ATC CONTROLLER & COMM UPGRADE GR 5	\$100,000 - \$249,999
								88 INTERSECTIONS	
								PE/VARIOUS CORRIDORS (SOUTH SIDE)	
								CONGESTION MITIGATION AND AIR QUALITY (CMA	PROJECTS TO REDUCE P
2016	3700-20-95	01/25/16	305	MIS	TOSIG	0.000	VAR HWY	REPLACE EXISTING SIGNALS, MILW/WAUK	\$0 - \$99,999
								VARIOUS LOCATIONS	
								MIS-EVP DOT PROCUREMENT	
								INTELLIGENT TRANSPORTATION SYSTEMS (ITS)	NON-FEDERAL
2016	4740-68-10	03/25/16	305	MIS	TOPM	0.000	VAR HWY	PAVEMENT MARKING 2016, MILWAUKEE CO	\$0 - \$99,999
								LOCATIONS ON STN PER ANNUAL PLAN	
								TRAFFIC / PAVEMENT MARKING TMA	
								STATE HIGHWAY OPERATIONS PROGRAM	NATIONAL HIGHWAY PER
2017	1060-39-90	03/14/17	301ZO	LET	MISC	0.000	VAR HWY	ZOO IC, 2017 TMP PROJECTS	\$2,000,000 - \$2,999,999
								VARIOUS LOCATIONS, MKE & WAUK CO	
								TRAFFIC MITIGATION PROJECTS	
								SE FREEWAY-ZOO INTERCHANGE	NON-FEDERAL

**2016-2019 FINAL STIP Project Listing
SE Region
MILWAUKEE County**

Year	Project	Schd Dt	Pgm	Contract Type	Concept	Net Miles	HWY	Project Description WISDOT Program	Estimate Anticipated Funding
2017	1060-40-90	07/11/17	301ZO	LET	MISC	5.130	VAR HWY	ZOO IC, POLYMER OVERLAYS	\$3,000,000 - \$3,999,999
								ZOO IC CORE BRIDGES	
								CONST/BRIDGE MAINTENANCE	
								SE FREEWAY-ZOO INTERCHANGE	NON-FEDERAL
2017	2984-44-90	03/25/17	211	LFA	MISC	0.000	VAR HWY	ATC CONTROLLER & COMM UPGRADE GR 1	\$1,000,000 - \$1,999,999
								73 INTERSECTIONS	
								CONST/VARIOUS CORRIDORS N-W	
								CONGESTION MITIGATION AND AIR QUALITY (CMA	PROJECTS TO REDUCE P
2017	2984-45-90	07/25/17	211	LFA	MISC	0.000	VAR HWY	ATC CONTROLLER & COMM UPGRADE GR 2	\$1,000,000 - \$1,999,999
								71 INTERSECTIONS	
								CONS/CAPITOL/FONDDULAC/HAMPTON CORR	
								CONGESTION MITIGATION AND AIR QUALITY (CMA	PROJECTS TO REDUCE P
2017	2984-47-90	07/25/17	211	LFA	MISC	0.000	VAR HWY	ATC CONTROLLER & COMM UPGRADE GR 4	\$1,000,000 - \$1,999,999
								65 INTERSECTIONS	
								CONST/VARIOUS CORRIDORS (NORTHSIDE)	
								CONGESTION MITIGATION AND AIR QUALITY (CMA	PROJECTS TO REDUCE P
2018	1060-35-81	01/09/18	301ZO	LET	MISC	5.950	VAR HWY	ZOO IC, LANDSCAPING	\$2,000,000 - \$2,999,999
								ZOO IC PROJECT LIMITS	
								CONST/LANDSCAPING	
								SE FREEWAY-ZOO INTERCHANGE	NON-FEDERAL
2018	2160-16-70	10/25/18	211	LLC	MISC	0.000	VAR HWY	S 76TH ST AND W LAYTON AVE	\$250,000 - \$499,999
								W PARKVIEW-W FOREST HOME&92ND-76TH	
								CONS/ADAPTIVE TRAFFIC SIGNAL SYSTEM	
								CONGESTION MITIGATION AND AIR QUALITY (CMA	PROJECTS TO REDUCE P
2018	2984-48-90	11/25/18	211	LFA	MISC	0.000	VAR HWY	ATC CONTROLLER & COMM UPGRADE GR 5	\$1,000,000 - \$1,999,999
								88 INTERSECTIONS	
								CONS/VARIOUS CORRIDORS (SOUTH SIDE)	

**2016-2019 FINAL STIP Project Listing
SE Region
MILWAUKEE County**

Year	Project	Schd Dt	Pgm	Contract Type	Concept	Net Miles	HWY	Project Description WISDOT Program	Estimate Anticipated Funding
								CONGESTION MITIGATION AND AIR QUALITY (CMA	PROJECTS TO REDUCE P
2019	1060-40-97	02/12/19	301ZO	LET	MISC	5.130	VAR HWY	ZOO IC, TRAFFIC MITIGATION REVERSAL	\$750,000 - \$999,999
								VARIOUS LOCATIONS	
								TRAFFIC MITIGATION REVERSAL	
								SE FREEWAY-ZOO INTERCHANGE	NON-FEDERAL

**2016-2019 FINAL STIP Project Listing
SE Region
OZAUKEE County**

Year	Project	Schd Dt	Pgm	Contract Type	Concept	Net Miles	HWY	Project Description WISDOT Program	Estimate Anticipated Funding
2017	4880-01-70	09/12/17	206	LET	RECST	1.400	CTH D	CTH D (MAIN STREET)	\$3,000,000 - \$3,999,999
								WEST VILLAGE LIMITS - CTH LL	
								CONST/RECONSTRUCTION	
								STP RURAL	STP <5K POP - MAP 21
2016	2695-10-70	04/12/16	206	LET	MISC	0.200	CTH V	CTH V	\$1,000,000 - \$1,999,999
								INTERSECTION WITH CTH W	
								CONST/INTERSEC MODIFICATION - DAAR	
								SAFETY (REGULAR HSIP)	HIGHWAY SAFETY IMP P
	1450-00-01		303	I/E	BRRHB	0.000	IH 043	NORTH SOUTH FREEWAY	\$250,000 - \$499,999
								CTH KK & PEEBLE BEACH RD BRIDGES	
								PE/BRIDGE DECK REPLACEMENT	
								BACKBONE	NATIONAL HIGHWAY PER
2016	4819-01-50	01/25/16	207	R/R	MISC	0.000	LOC STR	JAY ROAD, TOWN OF FREDONIA	\$100,000 - \$249,999
								LOCAL ROAD	
								RR CROSSING NO 387 135B, WSOR	
								SAFETY - RAILROAD WARNING DEVICES	NON-FEDERAL
2016	2270-04-20	04/25/16	303	R/E	RESURF	0.000	STH 057	STH 57-Vil Brown Deer & City Mequon	\$250,000 - \$499,999
								Teutonia Avenue to Mequon Road	
								R.E./Mill & Overlay	
								STATE 3R	NON-FEDERAL
2016	2280-04-00	08/25/16	303	C/E	MISC	2.208	STH 057	STH 57 CORRIDOR STUDY	\$250,000 - \$499,999
								SOUTH COUNTY LINE TO STH 167	
								PE/CORRIDOR STUDY	
								STATE 3R	NON-FEDERAL
2016	2310-14-20	07/25/16	303	R/E	MISC	0.100	STH 060	JACKSON - GRAFTON	\$100,000 - \$249,999
								CTH Y INTERSECTION	
								RE/RECONSTRUCT, PRESERVATION	

**2016-2019 FINAL STIP Project Listing
SE Region
OZAUKEE County**

Year	Project	Schd Dt	Pgm	Contract Type	Concept	Net Miles	HWY	Project Description WISDOT Program	Estimate Anticipated Funding
								STATE 3R	NON-FEDERAL
2019	2310-14-70	09/10/19	303	LET	MISC	0.100	STH 060	JACKSON - GRAFTON	\$2,000,000 - \$2,999,999
								CTH Y INTERSECTION	
								CONST/RECONSTRUCT, PRESERVATION	
								STATE 3R	STP ANY AREAS
2016	4745-68-10	03/25/16	305	MIS	TOPM	0.000	VAR HWY	PAVEMENT MARKING 2016, OZAUKEE CO	\$0 - \$99,999
								LOCATIONS ON STN PER ANNUAL PLAN	
								TRAFFIC / PAVEMENT MARKING TMA	
								STATE HIGHWAY OPERATIONS PROGRAM	NATIONAL HIGHWAY PER

**2016-2019 FINAL STIP Project Listing
SE Region
RACINE County**

Year	Project	Schd Dt	Pgm	Contract Type	Concept	Net Miles	HWY	Project Description WISDOT Program	Estimate Anticipated Funding
2017	1033-03-49	07/25/17	301NS	UTL	MISC	0.000		N-S FREEWAY	\$0 - \$99,999
								STH 20 INTERCHANGE	
								UTL/MOUNT PLEASANT SEWER	
								SE FREEWAY-I94 KEN/RAC/MIL	NON-FEDERAL
2016	3756-01-70	08/09/16	206	LET	MISC	9.124	CTH FF	CTH FF	\$100,000 - \$249,999
								CTH DD TO WEST STREET	
								CONST/SAFETY HSIP	
								SAFETY - HIGH RISK RURAL ROADS	HSIP-HIGH RISK RU RD
2017	2808-00-70	12/12/17	206	LET	RECST	0.900	CTH MM	CTH MM	\$4,000,000 - \$4,999,999
								STH 31 TO STH 38	
								CONST/RECONSTRUCTION	
								STP URBAN 50,000 - 200,000	STP 5-200K POP - MAP
	1030-06-02		303	I/E	BRSHRM	0.000	IH 094	NORTH SOUTH FREEWAY	\$0 - \$99,999
								CTH G BRIDGE (B-51-0138)	
								PE/BRIDGE REHAB	
								BACKBONE	NATIONAL HIGHWAY PER
2016	1030-20-15	08/25/16	301NS	C/E	MISC	32.680	IH 094	N-S FREEWAY PLANS OFF SHELF	\$4,000,000 - \$4,999,999
								NORTH SOUTH FREEWAY CORRIDOR	
								DESIGN	
								SE FREEWAY-I94 KEN/RAC/MIL	NON-FEDERAL
2016	1030-24-40	07/25/16	301NS	UTL	MISC	0.000	IH 094	N-S FREEWAY	\$0 - \$99,999
								STH 11 INTERCHANGE - E FRONTAGE RD	
								UTL/WE ENERGIES ELECTRIC	
								SE FREEWAY-I94 KEN/RAC/MIL	NON-FEDERAL
2016	1030-24-41	07/25/16	301NS	UTL	MISC	0.000	IH 094	N-S FREEWAY	\$0 - \$99,999
								STH 11 INTERCHANGE - W FRONTAGE RD	
								UTL/WE ENERGIES GAS	

2016-2019 FINAL STIP Project Listing
SE Region
RACINE County

Year	Project	Schd Dt	Pgm	Contract Type	Concept	Net Miles	HWY	Project Description WISDOT Program	Estimate Anticipated Funding
								SE FREEWAY-I94 KEN/RAC/MIL	NON-FEDERAL
2016	1030-24-42	12/25/16	301NS	UTL	RECST	0.000	IH 094	N-S FREEWAY	\$0 - \$99,999
								CTH KR TO STH 11	
								UTL/AT&T WISCONSIN	
								SE FREEWAY-I94 KEN/RAC/MIL	NON-FEDERAL
2016	1030-24-43	07/25/16	301NS	UTL	MISC	0.000	IH 094	N-S FREEWAY	\$0 - \$99,999
								STH 11 INTERCHANGE - E FRONTAGE RD	
								UTL/AT&T WISCONSIN	
								SE FREEWAY-I94 KEN/RAC/MIL	NON-FEDERAL
2016	1030-24-44	07/25/16	301NS	UTL	MISC	0.000	IH 094	N-S FREEWAY	\$0 - \$99,999
								CTH KR TO STH 11 - E FRONTAGE RD	
								UTL/WE ENERGIES ELECTRIC	
								SE FREEWAY-I94 KEN/RAC/MIL	NON-FEDERAL
2016	1030-24-45	07/25/16	301NS	UTL	MISC	0.000	IH 094	N-S FREEWAY	\$0 - \$99,999
								CTH KR TO STH 11 - W FRONTAGE RD	
								UTL/WE ENERGIES ELECTRIC	
								SE FREEWAY-I94 KEN/RAC/MIL	NON-FEDERAL
2016	1030-24-46	07/25/16	301NS	UTL	MISC	0.000	IH 094	N-S FREEWAY	\$0 - \$99,999
								CTH KR TO STH 11 - W FRONTAGE RD	
								UTL/VERIZON	
								SE FREEWAY-I94 KEN/RAC/MIL	NON-FEDERAL
2016	1030-24-47	07/25/16	301NS	UTL	MISC	0.000	IH 094	N-S FREEWAY	\$0 - \$99,999
								STH 11 INTERCHANGE - W FRONTAGE RD	
								UTL/WE ENERGIES ELECTRIC	
								SE FREEWAY-I94 KEN/RAC/MIL	NON-FEDERAL
2016	1030-24-49	07/25/16	301NS	UTL	MISC	0.000	IH 094	N-S FREEWAY	\$0 - \$99,999
								STH 11 INTERCHANGE - W FRONTAGE RD	

**2016-2019 FINAL STIP Project Listing
SE Region
RACINE County**

Year	Project	Schd Dt	Pgm	Contract Type	Concept	Net Miles	HWY	Project Description WISDOT Program	Estimate Anticipated Funding
								UTL/AT&T WISCONSIN	
								SE FREEWAY-I94 KEN/RAC/MIL	NON-FEDERAL
2016	1033-02-42	07/25/16	301NS	UTL	MISC	0.000	IH 094	N-S FREEWAY	\$0 - \$99,999
								STH 11 TO STH 20 - E FRONTAGE RD	
								UTL/AT&T WISCONSIN	
								SE FREEWAY-I94 KEN/RAC/MIL	NON-FEDERAL
2016	1033-02-44	07/25/16	301NS	UTL	MISC	0.000	IH 094	N-S FREEWAY	\$0 - \$99,999
								STH 11 TO STH 20 - E FRONTAGE RD	
								UTL/WE ENERGIES ELECTRIC	
								SE FREEWAY-I94 KEN/RAC/MIL	NON-FEDERAL
2016	1033-02-45	07/25/16	301NS	UTL	MISC	0.000	IH 094	N-S FREEWAY	\$0 - \$99,999
								STH 11 TO STH 20 - E FRONTAGE RD	
								UTL/WE ENERGIES GAS	
								SE FREEWAY-I94 KEN/RAC/MIL	NON-FEDERAL
2016	1033-03-40	07/25/16	301NS	UTL	MISC	0.000	IH 094	N-S FREEWAY	\$0 - \$99,999
								STH 11 TO STH 20 - W FRONTAGE RD	
								UTL/WE ENERGIES ELECTRIC	
								SE FREEWAY-I94 KEN/RAC/MIL	NON-FEDERAL
2016	1033-03-41	07/25/16	301NS	UTL	MISC	0.000	IH 094	N-S FREEWAY	\$0 - \$99,999
								STH 11 TO STH 20 - WEST FRONTAGE RD	
								UTIL/AT&T WISCONSIN	
								SE FREEWAY-I94 KEN/RAC/MIL	NON-FEDERAL
2016	1033-03-42	07/25/16	301NS	UTL	MISC	0.000	IH 094	N-S FREEWAY	\$0 - \$99,999
								STH 11 TO STH 20 - WEST FRONTAGE RD	
								UTIL/YORKVILLE SEWER UA	
								SE FREEWAY-I94 KEN/RAC/MIL	NON-FEDERAL
2016	1033-03-43	07/25/16	301NS	UTL	MISC	0.000	IH 094	N-S FREEWAY	\$0 - \$99,999

**2016-2019 FINAL STIP Project Listing
SE Region
RACINE County**

Year	Project	Schd Dt	Pgm	Contract Type	Concept	Net Miles	HWY	Project Description WISDOT Program	Estimate Anticipated Funding
								STH 11 TO STH 20 - WEST FRONTAGE RD	
								UTIL/YORKVILLE WATER UA	
								SE FREEWAY-I94 KEN/RAC/MIL	NON-FEDERAL
2016	1033-03-44	12/25/16	301NS	UTL	MISC	1.970	IH 094	N-S FREEWAY, STH 11 TO STH 20	\$0 - \$99,999
								WEST FRONTAGE RD	
								UTIL/YORKVILLE WATER UTILITY DIST	
								SE FREEWAY-I94 KEN/RAC/MIL	NON-FEDERAL
2016	1033-03-45	12/25/16	301NS	UTL	MISC	0.000	IH 094	N-S FREEWAY, STH 11 TO STH 20	\$0 - \$99,999
								WEST FRONTAGE RD	
								UTIL/YORKVILLE SEWER UTILITY DIST	
								SE FREEWAY-I94 KEN/RAC/MIL	NON-FEDERAL
2016	2340-00-42	07/25/16	301NS	UTL	MISC	0.090	IH 094	N-S FREEWAY	\$0 - \$99,999
								INTERSECTION WITH CTH C	
								UTIL/AT&T WISCONSIN	
								SE FREEWAY-I94 KEN/RAC/MIL	NON-FEDERAL
2017	1030-24-70	12/12/17	301NS	LET	RECST	0.000	IH 094	N-S FREEWAY, STH 11 INTERCHANGE	\$3,000,000 - \$3,999,999
								EAST FRONTAGE RD	
								CONST/NEW ROADWAY	
								SE FREEWAY-I94 KEN/RAC/MIL	NON-FEDERAL
2017	1030-24-74	12/12/17	301NS	LET	RECST	0.000	IH 094	N-S FREEWAY, STH 11 INTERCHANGE	\$3,000,000 - \$3,999,999
								WEST FRONTAGE RD & 58TH RD	
								CONST/NEW ROADWAY	
								SE FREEWAY-I94 KEN/RAC/MIL	NON-FEDERAL
2017	1030-24-77	12/12/17	301NS	LET	RECST	0.000	IH 094	N-S FREEWAY, CTH KR TO STH 11	\$2,000,000 - \$2,999,999
								EAST FRONTAGE RD	
								RECST/RECONSTRUCT	
								SE FREEWAY-I94 KEN/RAC/MIL	NON-FEDERAL

**2016-2019 FINAL STIP Project Listing
SE Region
RACINE County**

Year	Project	Schd Dt	Pgm	Contract Type	Concept	Net Miles	HWY	Project Description WISDOT Program	Estimate Anticipated Funding
2017	1030-24-78	12/12/17	301NS	LET	RECST	0.000	IH 094	N-S FREEWAY, CTH KR TO STH 11	\$2,000,000 - \$2,999,999
								WEST FRONTAGE RD	
								RECST/RECONSTRUCT	
								SE FREEWAY-I94 KEN/RAC/MIL	NON-FEDERAL
2017	1030-41-60	07/11/17	303	LET	MISC	17.220	IH 094	NORTH SOUTH FREEWAY	\$2,000,000 - \$2,999,999
								S RACINE CO LINE TO RAWSON AVE	
								CONST/CRACK ROUTE AND SEAL	
								BACKBONE	NON-FEDERAL
2017	1030-41-90	07/25/17	303	MIS	MISC	17.220	IH 094	NORTH SOUTH FREEWAY	\$0 - \$99,999
								S RACINE CO LINE TO RAWSON AVE	
								TRAFFIC MITIGATION 1030-41-60	
								BACKBONE	NON-FEDERAL
2017	1033-02-49	07/25/17	301NS	UTL	MISC	0.000	IH 094	N-S FREEWAY	\$0 - \$99,999
								STH 20 INTERCHANGE	
								UTL/RACINE WATER UTILITY UA	
								SE FREEWAY-I94 KEN/RAC/MIL	NON-FEDERAL
2017	1033-02-77	12/12/17	301NS	LET	RECSTE	0.830	IH 094	N-S FREEWAY, STH 11 TO STH 20	\$2,000,000 - \$2,999,999
								EAST FRONTAGE RD	
								RECST/RECONSTRUCT	
								SE FREEWAY-I94 KEN/RAC/MIL	NON-FEDERAL
2017	1033-02-78	12/12/17	301NS	LET	RECSTE	0.000	IH 094	N-S FREEWAY, STH 11 TO STH 20	\$2,000,000 - \$2,999,999
								WEST FRONTAGE RD	
								RECST/RECONSTRUCT	
								SE FREEWAY-I94 KEN/RAC/MIL	NON-FEDERAL
2017	1035-01-45	07/25/17	301NS	UTL	MISC	1.148	IH 094	N-S FREEWAY	\$0 - \$99,999
								7 MILE ROAD	
								UTIL/WE ENERGIES ELECTRIC	

**2016-2019 FINAL STIP Project Listing
SE Region
RACINE County**

Year	Project	Schd Dt	Pgm	Contract Type	Concept	Net Miles	HWY	Project Description WISDOT Program	Estimate Anticipated Funding
								SE FREEWAY-I94 KEN/RAC/MIL	NON-FEDERAL
2018	1035-01-74	12/11/18	301NS	LET	RECSTE	0.000	IH 094	N-S FREEWAY, 7 MILE RD INTERCHANGE	\$20,000,000 - \$24,999,999
								MAINLINE & RAMPS	
								CONSTR/RECONSTRUCT	
								SE FREEWAY-I94 KEN/RAC/MIL	NATIONAL HIGHWAY PER
2018	1035-01-79	12/11/18	301NS	LET	RECSTE	0.000	IH 094	N-S FREEWAY, CTH G TO 7 MI RD	\$8,000,000 - \$8,999,999
								MAINLINE	
								CONST/RECONSTRUCT	
								SE FREEWAY-I94 KEN/RAC/MIL	NATIONAL HIGHWAY PER
2018	1035-01-82	12/11/18	301NS	LET	RECSTE	0.480	IH 094	N-S FREEWAY, 7 MI RD TO MILW CO LN	\$8,000,000 - \$8,999,999
								MAINLINE	
								RECONST/ Reconstruct	
								SE FREEWAY-I94 KEN/RAC/MIL	NATIONAL HIGHWAY PER
2018	1035-01-83	12/11/18	301NS	LET	RECSTE	0.140	IH 094	N-S FREEWAY, 7 MI RD TO MILW CO LN	\$3,000,000 - \$3,999,999
								MAINLINE (NB NORTH)	
								RECSTE/B-51-143, B-51-60	
								SE FREEWAY-I94 KEN/RAC/MIL	NATIONAL HIGHWAY PER
2018	1035-01-84	12/11/18	301NS	LET	RECSTE	0.370	IH 094	N-S FREEWAY, 7 MI RD TO MILW CO LN	\$1,000,000 - \$1,999,999
								EAST FRONTAGE RD (NORTH)	
								RECSTE/RECONSTRUCTION EXPANSION	
								SE FREEWAY-I94 KEN/RAC/MIL	NATIONAL HIGHWAY PER
2019	1030-11-43	07/25/19	301NS	UTL	MISC	0.740	IH 094	N-S FREEWAY	\$100,000 - \$249,999
								CTH K	
								UTIL/WE ENERGIES ELECTRIC	
								SE FREEWAY-I94 KEN/RAC/MIL	NON-FEDERAL
2019	1030-11-48	07/25/19	301NS	UTL	MISC	0.740	IH 094	N-S FREEWAY	\$0 - \$99,999
								CTH K	

**2016-2019 FINAL STIP Project Listing
SE Region
RACINE County**

Year	Project	Schd Dt	Pgm	Contract Type	Concept	Net Miles	HWY	Project Description WISDOT Program	Estimate Anticipated Funding
								UTIL/AT&T WISCONSIN	
								SE FREEWAY-I94 KEN/RAC/MIL	NON-FEDERAL
2019	1030-12-40	07/25/19	301NS	UTL	MISC	0.740	IH 094	N-S FREEWAY	\$0 - \$99,999
								CTH K	
								UTIL/WE ENERGIES GAS	
								SE FREEWAY-I94 KEN/RAC/MIL	NON-FEDERAL
2019	1030-24-71	12/10/19	301NS	LET	RECST	0.000	IH 094	N-S FREEWAY, STH 11 INTERCHANGE	\$11,000,000 - \$11,999,999
								STH 11, EB AND WB	
								CONST/RECONSTRUCT	
								SE FREEWAY-I94 KEN/RAC/MIL	NATIONAL HIGHWAY PER
2019	1030-24-72	12/10/19	301NS	LET	RECSTE	0.000	IH 094	N-S FREEWAY, STH 11 INTERCHANGE	\$30,000,000 - \$34,999,999
								MAINLINE & RAMPS	
								CONST/RECNST	
								SE FREEWAY-I94 KEN/RAC/MIL	NATIONAL HIGHWAY PER
2019	1030-24-79	12/10/19	301NS	LET	RECST	0.000	IH 094	N-S FREEWAY, CTH KR TO STH 11	\$17,000,000 - \$19,999,999
								MAINLINE	
								RECST/RECONSTRUCT	
								SE FREEWAY-I94 KEN/RAC/MIL	NATIONAL HIGHWAY PER
2019	1033-02-79	12/10/19	301NS	LET	RECSTE	0.000	IH 094	N-S FREEWAY, STH 11 TO STH 20	\$14,000,000 - \$14,999,999
								MAINLINE	
								RECST/RECONSTRUCT	
								SE FREEWAY-I94 KEN/RAC/MIL	NATIONAL HIGHWAY PER
2019	1035-02-71	08/13/19	301NS	LET	MISC	7.940	IH 094	N-S FREEWAY, CTH KR TO CTH G	\$0 - \$99,999
								MAINLINE ADVANCED/ALT ROUTE SIGNING	
								CONST / SIGNING	
								SE FREEWAY-I94 KEN/RAC/MIL	NON-FEDERAL
2016	2699-02-70	04/12/16	205	LET	BRRPL	0.052	LOC STR	MALCHINE ROAD	\$500,000 - \$749,999

**2016-2019 FINAL STIP Project Listing
SE Region
RACINE County**

Year	Project	Schd Dt	Pgm	Contract Type	Concept	Net Miles	HWY	Project Description WISDOT Program	Estimate Anticipated Funding
								BRIDGE OVER WIND LK DRAINAGE CANAL	
								CONST/BRIDGE REPLACEMENT	
								LOCAL BRIDGES	STP OFF-SYSTEM BRIDG
2017	2703-00-71	01/10/17	205	LET	BRRHB	0.070	LOC STR	MEMORIAL DRIVE	\$250,000 - \$499,999
								BRIDGE OVER ROOT RIVER (P-51-0705)	
								CONST/BRIDGE REHAB DECK OVERLAY	
								LOCAL BRIDGES	NATIONAL HIGHWAY PER
2018	1035-01-72	12/11/18	301NS	LET	RECST	0.000	LOC STR	N-S FREEWAY, 7 MILE RD INTERCHANGE	\$2,000,000 - \$2,999,999
								7 MILE ROAD	
								CONSTR/RECONSTRUCT	
								SE FREEWAY-I94 KEN/RAC/MIL	NATIONAL HIGHWAY PER
2017	1035-01-93	05/25/17	301NS	MIS	MISC	0.000	NON HWY	N-S FREEWAY	\$500,000 - \$749,999
								FTMS EQUIPMENT PROCUREMENT	
								MIS/ITS INFRASTRUCTURE	
								SE FREEWAY-I94 KEN/RAC/MIL	NON-FEDERAL
2017	1693-34-26	07/25/17	211	R/E	MISC	0.000	NON HWY	LAKE MICHIGAN PATHWAY PHASE 4	\$100,000 - \$249,999
								24TH ST TO NORTH SHORE BIKE TRAIL	
								RE/BIKE/PED TRAIL	
								CONGESTION MITIGATION AND AIR QUALITY (CMA	CONGESTION MITIGATIO
2017	2704-08-70	09/25/17	211	LLC	MISC	0.000	NON HWY	PIKE RIVER PATHWAY PHASE 7-9	\$500,000 - \$749,999
								CTH KR TO 0.5 MILES SOUTH OF STH 11	
								CONST/PEDESTRIAN PATH	
								CONGESTION MITIGATION AND AIR QUALITY (CMA	CONGESTION MITIGATIO
2018	1693-34-76	02/25/18	211	LLC	MISC	0.000	NON HWY	LAKE MICHIGAN PATHWAY PHASE 4	\$250,000 - \$499,999
								24TH ST TO NORTH SHORE BIKE TRAIL	
								CONST/BIKE/PED TRAIL	
								CONGESTION MITIGATION AND AIR QUALITY (CMA	CONGESTION MITIGATIO

**2016-2019 FINAL STIP Project Listing
SE Region
RACINE County**

Year	Project	Schd Dt	Pgm	Contract Type	Concept	Net Miles	HWY	Project Description WISDOT Program	Estimate Anticipated Funding
	3180-00-04		303	I/E	PVRPLA	2.380	STH 011	BURLINGTON BYPASS	\$500,000 - \$749,999
								RACINE CO LINE TO STH 83	
								PE/REPLACE FAIL PAVEMENT	
								STATE 3R	NON-FEDERAL
2016	1320-19-60	05/10/16	303	LET	RDMTN	2.140	STH 011	DURAND AVE, V STURTEVANT & MT PLSNT	\$1,000,000 - \$1,999,999
								92ND ST TO 1500 FT WEST OF STH 31	
								CONST/ROADWY MAINTENANCE, RESURFACE	
								STATE 3R	NON-FEDERAL
2016	1320-20-60	05/10/16	303	LET	RDMTN	2.370	STH 011	DURAND AVE, VILLAGE UNION GROVE	\$750,000 - \$999,999
								CTH C TO 71ST DRIVE	
								CONST/ROADWY MAINTENANCE, RESURFACE	
								STATE 3R	NON-FEDERAL
2016	2260-07-20	10/25/16	303	R/E	MISC	1.180	STH 011	DURAND AVE, CITY OF RACINE	\$750,000 - \$999,999
								KENTUCKY ST TO KEARNEY AVE	
								RE/RECONSTRUCT	
								STATE 3R	NON-FEDERAL
2017	2260-08-20	04/25/17	303	R/E	MISC	0.380	STH 011	DURAND AVE, CITY OF RACINE	\$500,000 - \$749,999
								KEARNEY AVE TO EAST OF MEMORIAL DR	
								RE/RECONSTRUCT	
								STATE 3R	NON-FEDERAL
2018	2390-00-02	06/25/18	303	C/E	RECSTE	0.000	STH 011	STH 11/31 CORRIDOR STUDY	\$250,000 - \$499,999
								CTH H TO STH 38	
								PA/CORRIDOR STUDY	
								STATE 3R	NON-FEDERAL
2019	2260-00-71	09/10/19	303	LET	RECST	1.270	STH 011	DURAND AVENUE, CITY RACINE	\$7,000,000 - \$7,999,999
								STH 31 TO KENTUCKY ST	
								CONST / RECONSTRUCT	

**2016-2019 FINAL STIP Project Listing
SE Region
RACINE County**

Year	Project	Schd Dt	Pgm	Contract Type	Concept	Net Miles	HWY	Project Description WISDOT Program	Estimate Anticipated Funding
								STATE 3R	NATIONAL HIGHWAY PER
	2340-03-03		303	I/E	BRRHB	0.159	STH 020	STH 20	\$250,000 - \$499,999
								STUART ROAD TO CNW RR BRIDGES	
								PE/BRIDGE REHAB	
								STATE 3R	NON-FEDERAL
	2440-11-01		303	I/E	RECST	1.640	STH 020	WASHINGTON AVE, CITY OF RACINE	\$1,000,000 - \$1,999,999
								WEST BLVD TO MARQUETTE ST	
								PE/RECONSTRUCT	
								STATE 3R	NON-FEDERAL
2016	2440-09-20	10/25/16	303	R/E	RECST	1.228	STH 020	WASHINGTON AVE, CITY OF RACINE	\$250,000 - \$499,999
								ROOSEVELT AVE TO WEST BLVD	
								RE/RECONSTRUCT	
								STATE 3R	NON-FEDERAL
2017	1033-04-40	07/25/17	301NS	UTL	MISC	2.371	STH 020	N-S FREEWAY	\$0 - \$99,999
								STH 20 INTERCHANGE	
								UTL/WE ENERGIES ELECTRIC	
								SE FREEWAY-I94 KEN/RAC/MIL	NON-FEDERAL
2017	1033-04-41	07/25/17	301NS	UTL	MISC	2.371	STH 020	N-S FREEWAY	\$0 - \$99,999
								STH 20 INTERCHANGE	
								UTL/AT&T WISCONSIN	
								SE FREEWAY-I94 KEN/RAC/MIL	NON-FEDERAL
2017	1033-04-42	07/25/17	301NS	UTL	MISC	2.371	STH 020	N-S FREEWAY	\$0 - \$99,999
								STH 20 INTERCHANGE	
								UTL/YORKVILLE SEWER UA	
								SE FREEWAY-I94 KEN/RAC/MIL	NON-FEDERAL
2017	1033-04-43	07/25/17	301NS	UTL	MISC	2.371	STH 020	N-S FREEWAY	\$0 - \$99,999
								STH 20 INTERCHANGE	

**2016-2019 FINAL STIP Project Listing
SE Region
RACINE County**

Year	Project	Schd Dt	Pgm	Contract Type	Concept	Net Miles	HWY	Project Description WISDOT Program	Estimate Anticipated Funding
								UTL/YORKVILLE WATER UA	
								SE FREEWAY-I94 KEN/RAC/MIL	NON-FEDERAL
2017	2340-00-76	11/14/17	301NS	LET	RECSTE	0.090	STH 020	STH 20	\$3,000,000 - \$3,999,999
								INTERSECTION WITH CTH C	
								CONST/INTERSECTION MODIFICATION	
								SE FREEWAY-I94 KEN/RAC/MIL	NON-FEDERAL
2017	2440-12-60	09/12/17	303	LET	RDMTN	1.640	STH 020	WASHINGTON AVE, CITY OF RACINE	\$750,000 - \$999,999
								WEST BLVD TO MARQUETTE STREET	
								CONST/ROADWY MAINTENANCE, RESURFACE	
								STATE 3R	NON-FEDERAL
2018	1033-02-71	12/11/18	301NS	LET	RECST	2.250	STH 020	N-S FREEWAY, STH 20 INTERCHANGE	\$11,000,000 - \$11,999,999
								LOCAL ROAD/CROSS ROADS	
								CONST/RECONSTRUCT	
								SE FREEWAY-I94 KEN/RAC/MIL	NATIONAL HIGHWAY PER
2019	2250-12-70	09/10/19	303	LET	RECSTE	2.090	STH 020	MAIN ST/1ST ST VIL WATERFORD	\$13,000,000 - \$13,999,999
								BUENA PARK RD TO MILW AVE (STH 36)	
								CONST/RECONSTRUCT W/ADDED CAPACITY	
								STATE 3R	STP ANY AREA
2018	2390-09-70	09/11/18	303	LET	RESURF	1.600	STH 031	GREEN BAY ROAD	\$4,000,000 - \$4,999,999
								STH 20 TO CTH MM	
								CONST/RESURFACE	
								STATE 3R	NAT'L HWY SYSTEM
	2350-25-00		303	I/E	RESURF	1.720	STH 032	DOUGLAS AVE, VILLAGE OF CALEDONIA	\$3,000,000 - \$3,999,999
								5 MILE RD TO 1/2 MILE NORTH STH 31	
								PE/RESURFACING	
								STATE 3R	NON-FEDERAL
2016	2350-00-20	01/25/16	303	R/E	RECST	0.000	STH 032	HAMILTON ST/DOUGLAS AV, C OF RACINE	\$500,000 - \$749,999

**2016-2019 FINAL STIP Project Listing
SE Region
RACINE County**

Year	Project	Schd Dt	Pgm	Contract Type	Concept	Net Miles	HWY	Project Description WISDOT Program	Estimate Anticipated Funding
								MAIN STREET TO GOOLD STREET	
								RE / RECONSTRUCT	
								STATE 3R	NON-FEDERAL
2016	2350-26-00	08/25/16	303	C/E	RECSTE	8.580	STH 032	DOUGLAS AVE	\$1,000,000 - \$1,999,999
								4 MILE RD TO STH 100 INCLUDE STH 31	
								PE/STH 32/STH 31 CORRIDOR STUDY	
								STATE 3R	NON-FEDERAL
2018	2350-00-70	02/13/18	303	LET	RECST	0.010	STH 032	HAMILTON ST/DOUGLAS AV, C OF RACINE	\$6,000,000 - \$6,999,999
								MAIN STREET TO GOOLD STREET	
								CONST / RECONSTRUCT	
								STATE 3R	STP ANY AREAS
2018	2350-09-71	09/11/18	303	LET	RESURF	1.300	STH 032	RACINE TO MILWAUKEE ROAD	\$4,000,000 - \$4,999,999
								FIVE MILE ROAD TO STH 31	
								CONST/RESURFACE	
								STATE 3R	NAT'L HWY SYSTEM
2017	2240-18-70	07/11/17	303	LET	MISC	0.050	STH 036	STH 36	\$1,000,000 - \$1,999,999
								INTERSECT WITH CTH Y	
								CONST/TURNING LANES - HSIP SAFETY	
								SAFETY (REGULAR HSIP)	HIGHWAY SAFETY IMP P
	2290-03-03		303	I/E	BRRPL	0.022	STH 038	STH 38	\$250,000 - \$499,999
								BRIDGE OVER ROOT RIVER B-51-0012	
								PE/BRIDGE REPLACEMENT	
								STATE 3R	NON-FEDERAL
	2290-22-00		303	I/E	RESURF	2.100	STH 038	NORTHWESTERN AVE	\$500,000 - \$749,999
								CTH MM TO CTH K	
								PE/RESURFACING	
								STATE 3R	NAT'L HWY SYSTEM

**2016-2019 FINAL STIP Project Listing
SE Region
RACINE County**

Year	Project	Schd Dt	Pgm	Contract Type	Concept	Net Miles	HWY	Project Description WISDOT Program	Estimate Anticipated Funding
2016	2060-17-70	05/10/16	303	LET	MISC	7.876	STH 038	STH 38	\$250,000 - \$499,999
								CTH K TO NORTH COUNTY LINE	
								CONST/CNTRLNE & SHLDR RUMBLE STRIPS	
								SAFETY (REGULAR HSIP)	HIGHWAY SAFETY IMP P
2017	3370-05-70	03/14/17	303	LET	RESURF	4.800	STH 142	BUSHNELL ROAD	\$5,000,000 - \$5,999,999
								BURLINGTON CTY LMT TO KENOSHA CO LN	
								CONST /REMOVE RR BRIDGE/RESURFACE	
								STATE 3R	STP ANY AREA
2017	2430-06-70	09/12/17	303	LET	RECST	3.500	USH 045	COLONY AVENUE	\$7,000,000 - \$7,999,999
								STH 20 TO 7TH AVENUE	
								CONST./RECSONSTRUCTION	
								STATE 3R	STP STATE FLEXIBLE O
	3833-03-03		303	I/E	BRRHB	0.000	VAR HWY	VARIOUS BRIDGES	\$250,000 - \$499,999
								STH 36/83 AND STH 20	
								PE/BRIDGE REHAB	
								STATE 3R	NON-FEDERAL
2016	4751-68-10	03/25/16	305	MIS	TOPM	0.000	VAR HWY	PAVEMENT MARKING 2016, RACINE CO	\$100,000 - \$249,999
								LOCATIONS ON STN PER ANNUAL PLAN	
								TRAFFIC / PAVEMENT MARKING TMA	
								STATE HIGHWAY OPERATIONS PROGRAM	NATIONAL HIGHWAY PER

**2016-2019 FINAL STIP Project Listing
SE Region
SOUTHEAST REGION WIDE County**

Year	Project	Schd Dt	Pgm	Contract Type	Concept	Net Miles	HWY	Project Description WISDOT Program	Estimate Anticipated Funding
	1000-33-40		303	I/E	MISC	0.000	NON HWY	UTILITY COORD-DEVELOP 6-YR PROGRAM	\$100,000 - \$249,999
								REGION-WIDE	
								CE	
								STATE 3R	NON-FEDERAL
	1000-01-32		303	I/E	MISC	0.000	VAR HWY	WEST ALLIS INVENTORY CONTROL	\$0 - \$99,999
								SE REGION	
								PE	
								STATE 3R	NON-FEDERAL
	1000-05-32		303	I/E	MISC	0.000	VAR HWY	VARIOUS HIGHWAYS	\$100,000 - \$249,999
								RE SUPPORT FY2013 PROJECT 2	
								JV CONSULT CONTRACT W/ VAR COUNTIES	
								STATE 3R	NON-FEDERAL
	1000-29-52		303	I/E	MISC	0.000	VAR HWY	VARIOUS HIGHWAYS	\$250,000 - \$499,999
								UTILITY COORDINATION	
								STATE 3R	NON-FEDERAL
	4890-00-03		303	I/E	RDMTN	0.000	VAR HWY	VARIOUS LOCATIONS	\$0 - \$99,999
								CRACK SEALING - FY2018	
								PE/CRACK SEALING	
								STATE 3R	NON-FEDERAL
	4890-00-04		303	I/E	RDMTN	0.000	VAR HWY	VARIOUS LOCATIONS	\$0 - \$99,999
								CRACK SEALING - FY2019	
								PE/CRACK SEALING	
								STATE 3R	NON-FEDERAL
	4890-00-05		303	I/E	RDMTN	0.000	VAR HWY	VARIOUS LOCATIONS	\$0 - \$99,999
								CRACK SEALING - FY2020	
								PE/CRACK SEALING	

**2016-2019 FINAL STIP Project Listing
SE Region
SOUTHEAST REGION WIDE County**

Year	Project	Schd Dt	Pgm	Contract Type	Concept	Net Miles	HWY	Project Description WISDOT Program	Estimate Anticipated Funding
								STATE 3R	NON-FEDERAL
	4890-00-06		303	I/E	RDMTN	0.000	VAR HWY	VARIOUS LOCATIONS	\$0 - \$99,999
								CRACK SEALING - FY2021	
								PE/CRACK SEALING	
								STATE 3R	NON-FEDERAL
2016	1000-68-91	05/10/16	305	LET	TOE	0.000	VAR HWY	VARIOUS HIGHWAYS	\$250,000 - \$499,999
								HIGHWAY LIGHTING MAINTENANCE 2016	
								CONST/CLEAN & RELAMP LTG SYSTEMS	
								STATE HIGHWAY OPERATIONS PROGRAM	NON-FEDERAL
2016	1000-77-15	04/12/16	305	LET	TOPM	0.000	VAR HWY	EPOXY PAVEMENT MARKING - 2016	\$750,000 - \$999,999
								LOCATIONS ON STN PER ANNUAL PLAN	
								CONST/PAVEMENT MARKING	
								STATE HIGHWAY OPERATIONS PROGRAM	SURFACE TRANS FLEX M
2016	1000-77-16	05/10/16	305	LET	TOPM	0.000	VAR HWY	SPECIAL PAVEMENT MARKING - 2016	\$250,000 - \$499,999
								LOCATIONS ON STN PER ANNUAL PLAN	
								CONST/ PAVEMENT MARKING	
								STATE HIGHWAY OPERATIONS PROGRAM	SURFACE TRANS FLEX -
2016	4890-00-72	07/12/16	303	LET	RDMTN	0.000	VAR HWY	VARIOUS LOCATIONS	\$1,000,000 - \$1,999,999
								CRACK SEALING - FY2017	
								CONST/CRACK SEALING	
								STATE 3R	NON-FEDERAL
2017	1000-04-70	09/12/17	303	LET	RESURF	0.000	VAR HWY	VARIOUS PARK AND RIDES	\$2,000,000 - \$2,999,999
								VARIOUS LOCATIONS	
								CONST/RESURFACE PARK & RIDE LOTS	
								STATE 3R	NON-FEDERAL
2017	1000-20-69	04/11/17	305	LET	TOS	0.000	VAR HWY	SIGN BRIDGE REPAIR&REPLACEMENT 2017	\$500,000 - \$749,999
								SIGN BRIDGE REPAIR&REPLACEMENT 2017	

**2016-2019 FINAL STIP Project Listing
SE Region
SOUTHEAST REGION WIDE County**

Year	Project	Schd Dt	Pgm	Contract Type	Concept	Net Miles	HWY	Project Description WISDOT Program	Estimate Anticipated Funding
								CONST/SIGN BR REPAIR & REPLACEMENT	
								STATE HIGHWAY OPERATIONS PROGRAM	NON-FEDERAL
2017	1000-68-92	05/09/17	305	LET	TOE	0.000	VAR HWY	VARIOUS HIGHWAYS	\$250,000 - \$499,999
								HIGHWAY LIGHTING MAINTENANCE 2017	
								CONST/CLEAN & RELAMP LTG SYSTEMS	
								STATE HIGHWAY OPERATIONS PROGRAM	NON-FEDERAL
2017	1000-77-17	04/11/17	305	LET	TOPM	0.000	VAR HWY	EPOXY PAVEMENT MARKING - 2017	\$250,000 - \$499,999
								LOCATIONS ON STN PER ANNUAL PLAN	
								CONST/PAVEMENT MARKING	
								STATE HIGHWAY OPERATIONS PROGRAM	SURFACE TRANS FLEX -
2017	1000-77-18	05/09/17	305	LET	TOPM	0.000	VAR HWY	SPECIAL PAVEMENT MARKING - 2017	\$100,000 - \$249,999
								LOCATIONS ON STN PER ANNUAL PLAN	
								CONST/ PAVEMENT MARKING	
								STATE HIGHWAY OPERATIONS PROGRAM	SURFACE TRANS FLEX -
2017	4890-00-73	05/09/17	303	LET	RDMTN	0.000	VAR HWY	VARIOUS LOCATIONS	\$1,000,000 - \$1,999,999
								CRACK SEALING - FY2018	
								CONST/CRACK SEALING	
								STATE 3R	NON-FEDERAL
2018	1000-20-70	04/10/18	305	LET	TOS	0.000	VAR HWY	SIGN BRIDGE REPAIR&REPLACEMENT 2018	\$250,000 - \$499,999
								SIGN BRIDGE REPAIR&REPLACEMENT 2018	
								CONST/SIGN BRIDGE REPAIR & REPLACE	
								STATE HIGHWAY OPERATIONS PROGRAM	NON-FEDERAL
2018	1000-68-93	05/08/18	305	LET	TOE	0.000	VAR HWY	VARIOUS HIGHWAYS	\$250,000 - \$499,999
								HIGHWAY LIGHTING MAINTENANCE 2018	
								CONST/CLEAN & RELAMP LTG SYSTEMS	
								STATE HIGHWAY OPERATIONS PROGRAM	NON-FEDERAL
2018	1000-77-19	04/10/18	305	LET	TOPM	0.000	VAR HWY	EPOXY PAVEMENT MARKING - 2018	\$250,000 - \$499,999

**2016-2019 FINAL STIP Project Listing
SE Region
SOUTHEAST REGION WIDE County**

Year	Project	Sch Dt	Pgm	Contract Type	Concept	Net Miles	HWY	Project Description WISDOT Program	Estimate Anticipated Funding
								LOCATIONS ON STN PER ANNUAL PLAN	
								CONST/PAVEMENT MARKING	
								STATE HIGHWAY OPERATIONS PROGRAM	SURFACE TRANS FLEX -
2018	1000-77-20	05/08/18	305	LET	TOPM	0.000	VAR HWY	SPECIAL PAVEMENT MARKING - 2018	\$100,000 - \$249,999
								LOCATIONS ON STN PER ANNUAL PLAN	
								CONST/ PAVEMENT MARKING	
								STATE HIGHWAY OPERATIONS PROGRAM	SURFACE TRANS FLEX -
2018	4890-00-74	07/10/18	303	LET	RDMTN	0.000	VAR HWY	VARIOUS LOCATIONS	\$1,000,000 - \$1,999,999
								CRACK SEALING - FY2019	
								CONST/CRACK SEALING	
								STATE 3R	NON-FEDERAL
2019	1000-06-23	06/25/19	303	R/E	MISC	0.000	VAR HWY	VARIOUS HIGHWAYS	\$6,000,000 - \$6,999,999
								NON-LET LEVEL OF EFFORT, FY2019	
								RE/REAL ESTATE ACQUISITION	
								STATE 3R	NON-FEDERAL
2019	1000-20-71	04/09/19	305	LET	TOS	0.000	VAR HWY	SIGN BRIDGE REPAIR&REPLACEMENT 2019	\$250,000 - \$499,999
								SIGN BRIDGE REPAIR&REPLACEMENT 2019	
								CONST/SIGN BRIDGE REPAIR & REPLACE	
								STATE HIGHWAY OPERATIONS PROGRAM	NON-FEDERAL
2019	1000-68-94	05/14/19	305	LET	TOE	0.000	VAR HWY	VARIOUS HIGHWAYS	\$250,000 - \$499,999
								HIGHWAY LIGHTING MAINTENANCE 2019	
								CONST/CLEAN & RELAMP LTG SYSTEMS	
								STATE HIGHWAY OPERATIONS PROGRAM	NON-FEDERAL
2019	1000-77-21	04/09/19	305	LET	TOPM	0.000	VAR HWY	EPOXY PAVEMENT MARKING - 2019	\$250,000 - \$499,999
								LOCATIONS ON STN PER ANNUAL PLAN	
								CONST/PAVEMENT MARKING	
								STATE HIGHWAY OPERATIONS PROGRAM	SURFACE TRANS FLEX -

**2016-2019 FINAL STIP Project Listing
SE Region
SOUTHEAST REGION WIDE County**

Year	Project	Schd Dt	Pgm	Contract Type	Concept	Net Miles	HWY	Project Description WISDOT Program	Estimate Anticipated Funding
2019	1000-77-22	05/14/19	305	LET	TOPM	0.000	VAR HWY	SPECIAL PAVEMENT MARKING - 2019	\$100,000 - \$249,999
								LOCATIONS ON STN PER ANNUAL PLAN	
								CONST/ PAVEMENT MARKING	
								STATE HIGHWAY OPERATIONS PROGRAM	SURFACE TRANS FLEX -
2019	4890-00-75	07/09/19	303	LET	RDMTN	0.000	VAR HWY	VARIOUS LOCATIONS	\$1,000,000 - \$1,999,999
								CRACK SEALING - FY2020	
								CONST/CRACK SEALING	
								STATE 3R	NON-FEDERAL

**2016-2019 FINAL STIP Project Listing
SE Region
WALWORTH County**

Year	Project	Sch Dt	Pgm	Contract Type	Concept	Net Miles	HWY	Project Description WISDOT Program	Estimate Anticipated Funding
2017	3840-01-71	03/14/17	206	LET	RECOND	6.080	CTH H	CTH H	\$2,000,000 - \$2,999,999
								VOSS ROAD - CTH A	
								CONST/RECONDITION/SURFACE	
								STP RURAL	STP <5K POP - MAP 21
2016	2380-03-50	04/25/16	207	R/R	MISC	0.000	CTH L	CTH L CROSSING, V MUKWNAGO/T E TROY	\$100,000 - \$249,999
								CANADIAN NATIONAL RR/XING 689878L	
								RR/REPLACE WARNING DEVICE EQUIPMENT	
								SAFETY - RAILROAD WARNING DEVICES	RL HWY CROSS HAZ ELI
	1090-36-00		303	I/E	BRRHB	0.050	IH 043	ROCK FREEWAY	\$0 - \$99,999
								CTH D BRIDGE	
								PE / BRIDGE DECK OVERLAY	
								BACKBONE	NATIONAL HIGHWAY PER
2016	1090-33-91	04/25/16	303	MIS	MISC	0.060	IH 043	ROCK FREEWAY	\$0 - \$99,999
								ELM RIDGE RD BRIDGES B-64-122/123	
								TRAF/TRAFFIC MITIGATION 1090-33-71	
								BACKBONE	NON-FEDERAL
2016	3841-04-70	05/25/16	211	LLC	MISC	0.000	NON HWY	CTH NN PEDESTRIAN/BIKE TRAIL	\$250,000 - \$499,999
								CITY OF ELKHORN TO WHITE RIVR TRAIL	
								CONST/PED/BIKE TRAIL	
								CONGESTION MITIGATION AND AIR QUALITY (CMA	CONGESTION MITIGATIO
2018	1320-17-70	09/11/18	303	LET	RECOND	4.260	STH 011	JANESVILLE - DELAVAN	\$5,000,000 - \$5,999,999
								USH 14/STH 89 TO TURTLE CREEK DRIVE	
								CONST/ RESURFACE	
								STATE 3R	NAT'L HWY SYSTEM
2017	2698-00-22	07/25/17	303	R/E	RDMTN	6.048	STH 020	EAST TROY - RACINE	\$250,000 - \$499,999
								THOMAS DRIVE TO HONEY CREEK ROAD	
								RE/ROADWAY MAINTENANCE	

**2016-2019 FINAL STIP Project Listing
SE Region
WALWORTH County**

Year	Project	Schd Dt	Pgm	Contract Type	Concept	Net Miles	HWY	Project Description WISDOT Program	Estimate Anticipated Funding
								STATE 3R	NON-FEDERAL
	3170-01-10		303	I/E	RECSTE	4.200	STH 050	DELAVAN TO LAKE GENEVA RD (STH 50)	\$2,000,000 - \$2,999,999
								NORTH SHORE DRIVE TO STH 67	
								PE/RECONSTRUCT W/ADDITIONAL LANE	
								STATE 3R	STP ANY AREAS
2016	3170-08-70	12/13/16	303	LET	RECOND	0.850	STH 050	7TH ST & GENEVA ST, CITY OF DELAVAN	\$4,000,000 - \$4,999,999
								WISCONSIN ST TO WRIGHT ST	
								CONST/RECONDITIONING	
								STATE 3R	NAT'L HWY SYSTEM
2016	3170-08-71	12/13/16	303	LET	MISC	0.850	STH 050	7TH ST & GENEVA ST, CITY OF DELAVAN	\$500,000 - \$749,999
								WISCONSIN ST TO WRIGHT ST	
								CONST/WATER & SANITARY WORK	
								STATE 3R	NON-FEDERAL
2017	3110-06-50	08/25/17	303	R/R	MISC	0.060	STH 059	MILWAUKEE ST, CITY OF WHITEWATER	\$100,000 - \$249,999
								NEWCOMB STREET INTERSECTION	
								RR/XING NO 391 595K CROSS SURFACE	
								STATE 3R	NON-FEDERAL
2017	3110-06-51	07/25/17	303	R/R	MISC	0.060	STH 059	MILWAUKEE ST, CITY OF WHITEWATER	\$100,000 - \$249,999
								NEWCOMB STREET INTERSECTION	
								RR/XING NO 391595K WARNING DEVICES	
								STATE 3R	NON-FEDERAL
2019	3110-02-71	09/10/19	303	LET	RECST	1.400	STH 059	ELKHORN ROAD, CITY OF WHITEWATER	\$3,000,000 - \$3,999,999
								NEWCOMB STREET TO USH 12	
								CONST / RECONSTRUCT	
								STATE 3R	STP ANY AREAS
2019	3110-06-70	09/10/19	303	LET	RECST	0.050	STH 059	MILWAUKEE ST, CITY OF WHITEWATER	\$1,000,000 - \$1,999,999
								NEWCOMB STREET INTERSECTION	

**2016-2019 FINAL STIP Project Listing
SE Region
WALWORTH County**

Year	Project	Sch Dt	Pgm	Contract Type	Concept	Net Miles	HWY	Project Description WISDOT Program	Estimate Anticipated Funding
								CONST/RECONSTRUCT INTERSECTION	
								STATE 3R	STP ANY AREA
2019	3110-06-71	09/10/19	303	LET	RECST	0.050	STH 059	MILWAUKEE ST, CITY OF WHITEWATER	\$500,000 - \$749,999
								NEWCOMB STREET INTERSECTION	
								CONST/CITY UTILITIES	
								STATE 3R	NON-FEDERAL
2017	3325-01-71	11/14/17	303	LET	RESURF	3.930	STH 067	WILLIAMS BAY - ELKHORN	\$3,000,000 - \$3,999,999
								1000' N STH 50 TO COMMERCE DRIVE	
								CONST / RESURFACE	
								STATE 3R	STP ANY AREAS
	3180-06-00		303	I/E	RESURF	3.510	STH 120	ILLINOIS - LAKE GENEVA	\$100,000 - \$249,999
								ILLINOIS STATE LINE TO LAKESHORE DR	
								PE / RESURFACING	
								STATE 3R	STP ANY AREA
2016	3190-08-20	10/25/16	303	R/E	MISC	1.400	STH 120	LAKE GENEVA - EAST TROY	\$0 - \$99,999
								N SIDE OF COMO CRK BRIDGE TO STH 36	
								RE/ RESURFACE	
								STATE 3R	NON-FEDERAL
2017	3180-07-60	09/12/17	303	LET	RDMTN	3.510	STH 120	ILLINOIS - LAKE GENEVA	\$750,000 - \$999,999
								ILLINOIS STATE LNE TO WILLOW ROAD	
								CONST/RESURFACE	
								STATE 3R	NON-FEDERAL
2018	3190-00-70	09/11/18	303	LET	RECST	1.000	STH 120	LAKE GENEVA TO EAST TROY ROAD	\$6,000,000 - \$6,999,999
								USH 12 TO N SIDE OF COMO CREEK BRDG	
								CONST	
								STATE 3R	STP ANY AREA
2019	3190-08-70	09/10/19	303	LET	RESURF	1.400	STH 120	LAKE GENEVA - EAST TROY	\$1,000,000 - \$1,999,999

**2016-2019 FINAL STIP Project Listing
SE Region
WALWORTH County**

Year	Project	Schd Dt	Pgm	Contract Type	Concept	Net Miles	HWY	Project Description WISDOT Program	Estimate Anticipated Funding
								N SIDE OF COMO CRK BRIDGE TO STH 36	
								CONST / RESURFACE	
								STATE 3R	STP ANY AREA
	3120-10-31		303	I/E	RESURF	7.420	USH 012	ELKHORN - WHITEWATER	\$250,000 - \$499,999
								STH 20 TO USH 12/STH 67 SPLIT	
								PE/ RESURFACE	
								STATE 3R	NON-FEDERAL
2018	3120-10-61	09/11/18	303	LET	RESURF	7.420	USH 012	ELKHORN - WHITEWATER	\$3,000,000 - \$3,999,999
								STH 20 TO USH 12/STH 67 SPLIT	
								CONST / RESURFACE	
								STATE 3R	NON-FEDERAL
2019	1080-17-70	09/10/19	303	LET	RECST	0.110	USH 012	GENOA CITY - LAKE GENEVA	\$750,000 - \$999,999
								CTH H INTERSECTION	
								CONST/RECONSTRUCT, PRESERVATION	
								STATE 3R	STP ANY AREAS
2016	3150-11-60	07/12/16	303	LET	RDMTN	7.720	USH 014	JANESVILLE - DARIEN	\$1,000,000 - \$1,999,999
								PRAIRIE DR TO ILLINOIS STATE LINE	
								CONST/RESURFACE	
								STATE 3R	NON-FEDERAL
2017	3150-11-61	05/09/17	303	LET	RDMTN	5.926	USH 014	JANESVILLE - DARIEN	\$1,000,000 - \$1,999,999
								CTH K TO PRAIRIE DR	
								CONST/RESURFACE	
								STATE 3R	NON-FEDERAL
2018	3150-05-70	09/11/18	303	LET	RECOND	3.740	USH 014	JANESVILLE - DARIEN	\$3,000,000 - \$3,999,999
								STH 11 TO IH43	
								CONST/RECONDITIONING/BRIDGE REPLACE	
								STATE 3R	STP ANY AREA

**2016-2019 FINAL STIP Project Listing
SE Region
WALWORTH County**

Year	Project	Sch Dt	Pgm	Contract Type	Concept	Net Miles	HWY	Project Description WISDOT Program	Estimate Anticipated Funding
2018	3150-06-20	07/25/18	303	R/E	MISC	14.200	USH 014	USH 14	\$2,000,000 - \$2,999,999
								CTH K TO ILLINOIS ST LINE	
								RE/RECONDITIONING/MILL & OVERLAY	
								STATE 3R	NON-FEDERAL
	3839-03-03		303	I/E	BRRHB	0.000	VAR HWY	VARIOUS BRIDGE LOCATIONS	\$750,000 - \$999,999
								STH 120 AND USH 12	
								PE/BRIDGE REHAB	
								STATE 3R	NON-FEDERAL
2016	4764-68-10	03/25/16	305	MIS	TOPM	0.000	VAR HWY	PAVEMENT MARKING 2016, WALWORTH CO	\$0 - \$99,999
								LOCATIONS ON STN PER ANNUAL PLAN	
								TRAFFIC / PAVEMENT MARKING TMA	
								STATE HIGHWAY OPERATIONS PROGRAM	NATIONAL HIGHWAY PER

**2016-2019 FINAL STIP Project Listing
SE Region
WASHINGTON County**

Year	Project	Schd Dt	Pgm	Contract Type	Concept	Net Miles	HWY	Project Description WISDOT Program	Estimate Anticipated Funding
2016	4869-00-72	05/10/16	205	LET	BRRPL	0.060	CTH D	CTH D	\$250,000 - \$499,999
								BRIDGE OVER KOHLVILLE RIVR P660909	
								CONST/BRIDGE REPLACEMENT	
								LOCAL BRIDGES	SURFACE TRANS FLEX -
2016	2707-00-29	07/25/16	206	R/E	RECST	0.500	LOC STR	18TH AVENUE	\$100,000 - \$249,999
								VOGT DRIVE TO DECORAH ROAD	
								RE/RECONSTRUCTION	
								STP URBAN 50,000 - 200,000	STP 5-200K POP - MAP
2016	2709-04-50	04/25/16	207	R/R	MISC	0.000	LOC STR	PIONEER ROAD, VILLAGE OF RICHFIELD	\$100,000 - \$249,999
								CANADIAN NATIONAL RR/XING 692276Y	
								RR/REPLACE WARNING DEVICE EQUIPMENT	
								SAFETY - RAILROAD WARNING DEVICES	RL HWY CROSS HAZ ELI
2016	3360-09-56	08/25/16	303	R/R	RESURF	0.002	LOC STR	MENOMONEE FALLS-SLINGER RD(STH 175)	\$100,000 - \$249,999
								MAPLE ROAD TO STH 60	
								RR/INSTALL RR XING SURFACE/692 279U	
								STATE 3R	STP ANY AREAS
2016	1693-34-21	07/25/16	211	TST	MISC	0.000	NON HWY	WASHINGTON CO TRANSIT MARKETING	\$0 - \$99,999
								WASHINGTON COUNTY PHASE 1 OF 2	
								WASHINGTON COUNTY TRANSIT, CMAQ	
								CONGESTION MITIGATION AND AIR QUALITY (CMA	CONGESTION MITIGATIO
2017	1693-34-22	07/25/17	211	TST	MISC	0.000	NON HWY	WASHINGTON CO TRANSIT MARKETING	\$0 - \$99,999
								WASHINGTON COUNTY PHASE 2 OF 2	
								WASHINGTON COUNTY TRANSIT, CMAQ	
								CONGESTION MITIGATION AND AIR QUALITY (CMA	CONGESTION MITIGATIO
	2310-08-01		303	I/E	RECST	0.040	STH 060	MAIN STREET, VILLAGE OF JACKSON	\$100,000 - \$249,999
								CTH P INTERSECTION	
								PE / RECONSTRUCT	

**2016-2019 FINAL STIP Project Listing
SE Region
WASHINGTON County**

Year	Project	Sch Dt	Pgm	Contract Type	Concept	Net Miles	HWY	Project Description WISDOT Program	Estimate Anticipated Funding
								STATE 3R	STP ANY AREAS
2016	2310-17-20	07/25/16	303	R/E	RESURF	0.000	STH 060	STH 60	\$100,000 - \$249,999
								EAGLE AIRE TO OZAUKEE COUNTY LINE	
								RE / RESURFACING	
								STATE 3R	NON-FEDERAL
2019	2310-17-70	09/10/19	303	LET	RESURF	7.180	STH 060	STH 60	\$5,000,000 - \$5,999,999
								EAGLE DRIVE TO STH 181	
								CONST / RESURFACING	
								STATE 3R	STP ANY AREA
2016	2475-12-60	09/13/16	303	LET	RDMTN	5.720	STH 145	FOND DU LAC AVE, VIL OF GERMANTOWN	\$2,000,000 - \$2,999,999
								MEQUON ROAD TO CTH P	
								CONST/ROADWY MAINTENANCE, RESURFACE	
								STATE 3R	NON-FEDERAL
2018	2709-03-70	09/11/18	303	LET	RECOND	7.100	STH 164	LOVERS LANE	\$14,000,000 - \$14,999,999
								CTH Q TO CTH E	
								CONST/RECONDITIONING	
								STATE 3R	NAT'L HWY SYSTEM
2018	1380-00-70	04/10/18	303	LET	RECST	0.010	STH 167	MEQUON ROAD, VILLAGE OF GERMANTOWN	\$2,000,000 - \$2,999,999
								COUNTRY AIRE DR INTERSECTION	
								CONST/RECONSTRUCTION	
								STATE 3R	NATIONAL HIGHWAY PER
2016	3360-09-72	09/13/16	303	LET	RESURF	9.070	STH 175	MENOMONEE FALLS TO SLINGER	\$11,000,000 - \$11,999,999
								MAPLE ROAD TO STH 60	
								CONST/MILL AND OVERLAY	
								STATE 3R	STP ANY AREAS
	1107-00-01		303	I/E	RESURF	21.860	USH 041	USH 41	\$0 - \$99,999
								USH 41/45 SPLIT TO DODGE CO LINE	

**2016-2019 FINAL STIP Project Listing
SE Region
WASHINGTON County**

Year	Project	Schd Dt	Pgm	Contract Type	Concept	Net Miles	HWY	Project Description WISDOT Program	Estimate Anticipated Funding
								PE/RESURFACE	
								BACKBONE	NAT'L HWY SYSTEM
2016	1100-00-90	04/25/16	303	SFA	MISC	0.010	USH 041	MILWAUKEE - FOND DU LAC	\$0 - \$99,999
								KOHLVILLE RIVER BRIDGE	
								TRAFFIC MITIGATION 1100-00-73	
								BACKBONE	NON-FEDERAL
2016	1107-20-42	01/25/16	303	UTL	RECST	0.340	USH 041	USH 41 FREEWAY MODERNIZATION	\$0 - \$99,999
								STH 144 INTERCHANGE	
								UTIL/KOCH PIPLINE PAR 32	
								BACKBONE	NON-FEDERAL
2018	1100-43-20	09/25/18	303	R/E	BRRHB	19.770	USH 041	MILWAUKEE - FOND DU LAC	\$100,000 - \$249,999
								WASHINGTON CO LINE TO STH 33	
								RE/BRIDGE REHAB	
								BACKBONE	NON-FEDERAL
2019	1100-41-70	09/10/19	303	LET	BRRHB	20.920	USH 041	MILWAUKEE - FOND DU LAC	\$7,000,000 - \$7,999,999
								CTH K TO N WASH CO LINE	
								CONST/BRIDGE REHAB	
								BACKBONE	NAT'L HWY SYSTEM
2019	1100-41-90	09/25/19	303	MIS	MISC	12.900	USH 041	MILWAUKEE - FOND DU LAC	\$0 - \$99,999
								CTH K TO N WASH CO LINE	
								TRAFFIC MITIGATION CONST 1100-41-70	
								BACKBONE	NON-FEDERAL
	4070-00-00		303	I/E	RESURF	0.000	USH 045	FOND DU LAC AVENUE	\$100,000 - \$249,999
								WB CTH H TO WB STH 28	
								PE / RESURFACE	
								STATE 3R	NAT'L HWY SYSTEM
	2709-05-00		303	I/E	BRRHB	0.000	VAR HWY	VARIOUS BRIDGE LOCATIONS	\$250,000 - \$499,999

**2016-2019 FINAL STIP Project Listing
SE Region
WASHINGTON County**

Year	Project	Sch Dt	Pgm	Contract Type	Concept	Net Miles	HWY	Project Description WISDOT Program	Estimate Anticipated Funding
								STH 167, 60, 175, 33, 164	
								PE/BRIDGE REHAB	
								STATE 3R	NON-FEDERAL
2016	4766-68-10	03/25/16	305	MIS	TOPM	0.000	VAR HWY	PAVEMENT MARKING 2016, WASHINGTON CO	\$0 - \$99,999
								LOCATIONS ON STN PER ANNUAL PLAN	
								TRAFFIC / PAVEMENT MARKING TMA	
								STATE HIGHWAY OPERATIONS PROGRAM	NATIONAL HIGHWAY PER

**2016-2019 FINAL STIP Project Listing
SE Region
WAUKESHA County**

Year	Project	Schd Dt	Pgm	Contract Type	Concept	Net Miles	HWY	Project Description WISDOT Program	Estimate Anticipated Funding
2017	3854-01-70	04/11/17	206	LET	MISC	2.560	CTH CI	CTH CI	\$250,000 - \$499,999
								WAUKESHA CO LINE TO STH 67	
								PE/HSIP RUMBLE STRIPS/SIGNING	
								SAFETY - HIGH RISK RURAL ROADS	HIGHWAY SAFETY IMP P
2018	2719-00-70	02/13/18	205	LET	BRRHB	0.080	CTH ES	CTH ES	\$750,000 - \$999,999
								BRIDGE OVER FOX RIVER (B-67-0147)	
								CONST/BRIDGE DECK REPLACEMENT	
								LOCAL BRIDGES	NATIONAL HIGHWAY PER
2017	2790-00-70	03/14/17	206	LET	RECOND	1.800	CTH I	BELOIT ROAD	\$3,000,000 - \$3,999,999
								NATIONAL AVENUE TO MOORLAND ROAD	
								CONST/RECONDITIONING	
								STP URBAN OVER 200,000	STP-MAD/MIL/GB/MSP/A
2019	3773-01-70	01/08/19	206	LET	MISC	1.271	CTH I	CTH I (RIVER ROAD)	\$1,000,000 - \$1,999,999
								EHR DR TO POINT DR	
								CONST/REALIGN ROAD	
								SAFETY (REGULAR HSIP)	HIGHWAY SAFETY IMP P
2016	2758-04-70	03/08/16	206	LET	MISC	0.227	CTH JJ	CTH JJ	\$250,000 - \$499,999
								INTERSECTION WITH SILVERNAIL	
								PE/INTERSECTION MODIFICATION	
								SAFETY (REGULAR HSIP)	HIGHWAY SAFETY IMP P
2017	2762-00-70	12/12/17	206	LET	MISC	0.110	CTH KF	CTH KF	\$750,000 - \$999,999
								INTERSECTION WITH CTH JK	
								CONST/SIGNALS INTER MODIFICATION	
								SAFETY (REGULAR HSIP)	HIGHWAY SAFETY IMP P
2019	2766-00-71	02/12/19	206	LET	RECSTE	2.000	CTH M	NORTH AVENUE	\$13,000,000 - \$13,999,999
								PILGRIM ROAD TO EAST COUNTY LINE	
								CONST/RECONSTRUCT ADDED CAPACITY	

**2016-2019 FINAL STIP Project Listing
SE Region
WAUKESHA County**

Year	Project	Schd Dt	Pgm	Contract Type	Concept	Net Miles	HWY	Project Description WISDOT Program	Estimate Anticipated Funding
								STP URBAN OVER 200,000	STP-MAD/MIL/GB/MSP/A
2018	2751-00-70	03/13/18	205	LET	BRRPL	0.120	CTH Q	CTH Q	\$500,000 - \$749,999
								BR OVR OCONOMOWOC RVR (P-67-0078)	
								CONST/BRIDGE REPLACEMENT	
								LOCAL BRIDGES	NATIONAL HIGHWAY PER
2017	2788-00-72	02/14/17	206	LET	RECSTE	0.000	CTH TT	WEST WAUKESHA BYPASS	\$4,000,000 - \$4,999,999
								SUMMIT AVE TO NORTHVIEW RD	
								CONST/RECONSTRUCT W/ADDITIONAL LANE	
								STP URBAN OVER 200,000	STP MADISON/MILW/RND
2017	2753-01-70	02/14/17	206	LET	MISC	0.090	CTH VV	CTH VV	\$500,000 - \$749,999
								INTERSECTION WITH LILLY ROAD	
								CONST/INTERSEC MODIFICATION - DAAR	
								SAFETY (REGULAR HSIP)	HIGHWAY SAFETY IMP P
2018	2774-01-70	02/13/18	206	LET	RECST	0.280	CTH VV	CTH VV	\$1,000,000 - \$1,999,999
								INTERSECTION WITH CTH E	
								CNST/INTERSECTION MODIFICAITON/DAAR	
								SAFETY (REGULAR HSIP)	HIGHWAY SAFETY IMP P
2016	1060-15-00	06/25/16	303	C/E	BRRPL	0.400	IH 094	EAST WEST FREEWAY	\$500,000 - \$749,999
								BR AT CTH C B-67-0064	
								PE/BRIDGE REPLACEMENT	
								BACKBONE	NON-FEDERAL
2016	1060-43-82	11/08/16	301ZO	LET	BRRPLE	0.230	IH 094	EAST-WEST FREEWAY	\$3,000,000 - \$3,999,999
								ELM GROVE RD BRIDGE OVER IH 94	
								CONST/BRIDGE REPLACEMENT, EXPANSION	
								SE FREEWAY-ZOO INTERCHANGE	NON-FEDERAL
2016	1060-44-72	06/14/16	303	LET	BRRHB	0.240	IH 094	EAST WEST FREEWAY	\$250,000 - \$499,999
								NEMAHBIN LAKE BRIDGE (EB) B-67-0069	

**2016-2019 FINAL STIP Project Listing
SE Region
WAUKESHA County**

Year	Project	Schd Dt	Pgm	Contract Type	Concept	Net Miles	HWY	Project Description WISDOT Program	Estimate Anticipated Funding
								CONST/BRIDGE REHAB	
								BACKBONE	NATIONAL HIGHWAY PER
2016	1060-44-90	01/25/16	303	SFA	MISC	12.100	IH 094	EAST WEST FREEWAY	\$250,000 - \$499,999
								CTH P TO CTH F	
								TRAFFIC MITIGATION 1060-44-70	
								BACKBONE	NATIONAL HIGHWAY PER
2017	1060-18-91	07/11/17	303	LET	MISC	0.014	IH 094	WAUKESHA BYPASS	\$100,000 - \$249,999
								IH94 AND SILVERNAIL RD INTERSECTION	
								CONST/SIGNAL WORK, INTERCNCT 94RAMP	
								STATE 3R	NON-FEDERAL
2017	1060-21-71	09/12/17	303	LET	RDMTN	15.446	IH 094	EAST WEST FREEWAY	\$1,000,000 - \$1,999,999
								WEST WAUKESHA COUNTY LINE TO STH 16	
								CONST/RECONDITION	
								BACKBONE	NATIONAL HIGHWAY PER
2017	1060-21-91	09/25/17	303	MIS	MISC	15.446	IH 094	EAST WEST FREEWAY	\$0 - \$99,999
								WEST WAUKESHA COUNTY LINE TO STH 16	
								TRAFFIC MITIGATION CONST 1060-21-71	
								BACKBONE	NON-FEDERAL
2017	1060-33-82	09/12/17	301ZO	LET	RECSTE	1.180	IH 094	ZOO IC, IH 94 AUXILIARY LANES	\$17,000,000 - \$19,999,999
								MOORLAND RD TO UNDERWOOD PRKWY	
								CONST/RECONSTRUCT W/ADDL LANES	
								SE FREEWAY-ZOO INTERCHANGE	NON-FEDERAL
2018	1060-49-70	11/13/18	303	LET	MISC	8.709	IH 094	IH 94	\$3,000,000 - \$3,999,999
								STH 67 TO CTH SS	
								CONST/CMC RETROFIT BARRIER	
								SAFETY (REGULAR HSIP)	HIGHWAY SAFETY IMP P
2018	1060-62-70	07/10/18	303	LET	MISC	0.010	IH 094	EAST WEST FREEWAY	\$2,000,000 - \$2,999,999

**2016-2019 FINAL STIP Project Listing
SE Region
WAUKESHA County**

Year	Project	Sch Dt	Pgm	Contract Type	Concept	Net Miles	HWY	Project Description WISDOT Program	Estimate Anticipated Funding
								GRANDVIEW BOULEVARD SALT SHED	
								CONST / SALT SHED	
								BACKBONE	NON-FEDERAL
2016	2718-03-71	12/13/16	206	LET	MISC	0.650	LOC STR	N GRANDVIEW BLVD	\$500,000 - \$749,999
								NORTHVIEW RD TO SUMMIT AVE	
								CONST/INTERSECT MOD AND PAVMT MARKG	
								SAFETY (REGULAR HSIP)	HIGHWAY SAFETY IMP P
2016	2718-13-00	04/25/16	211	M/E	MISC	0.000	LOC STR	S GRAND AVE BIKE LANES	\$0 - \$99,999
								RIVERA DR TO W COLLEGE AVE	
								PE/BIKE LANES	
								CONGESTION MITIGATION AND AIR QUALITY (CMA	CONGESTION MITIGATIO
2017	2723-00-71	11/14/17	206	LET	RECST	1.300	LOC STR	MOORLAND ROAD	\$2,000,000 - \$2,999,999
								JANESVILLE ROAD TO MCSHANE DRIVE	
								CONST/RECONSTRUCT NO ADDED CAPACITY	
								STP URBAN OVER 200,000	STP-MAD/MIL/GB/MSP/A
2018	2718-13-70	07/25/18	211	LLC	MISC	0.000	LOC STR	S GRAND AVE BIKE LANES	\$250,000 - \$499,999
								RIVERA DR TO W COLLEGE AVE	
								CONST/BIKE LANES	
								CONGESTION MITIGATION AND AIR QUALITY (CMA	CONGESTION MITIGATIO
2016	1693-34-19	07/25/16	211	TST	MISC	0.000	NON HWY	WAUKESHA TRNST COMMISSION MARKETING	\$0 - \$99,999
								INCREASE RIDERSHIP, PHASE 1 OF 2	
								WAUKESHA TRANSIT, CMAQ	
								CONGESTION MITIGATION AND AIR QUALITY (CMA	CONGESTION MITIGATIO
2017	1693-34-20	07/25/17	211	TST	MISC	0.000	NON HWY	WAUKESHA TRNST COMMISSION MARKETING	\$0 - \$99,999
								INCREASE RIDERSHIP, PHASE 2 OF 2	
								WAUKESHA TRANSIT, CMAQ	
								CONGESTION MITIGATION AND AIR QUALITY (CMA	CONGESTION MITIGATIO

**2016-2019 FINAL STIP Project Listing
SE Region
WAUKESHA County**

Year	Project	Schd Dt	Pgm	Contract Type	Concept	Net Miles	HWY	Project Description WISDOT Program	Estimate Anticipated Funding
2018	1693-34-12	07/25/18	211	TST	MISC	0.000	NON HWY	REPLACEMENT FIXED ROUTE TRANSIT BUS	\$1,000,000 - \$1,999,999
								3 OF 7 BUSES, PHASE 2	
								WAUKESHA TRANSIT CMAQ	
								CONGESTION MITIGATION AND AIR QUALITY (CMA	CONGESTION MITIGATIO
2018	2718-14-50	01/25/18	290	R/R	MISC	0.000	NON HWY	WAUKESHA TO BROOKFIELD CONNECTOR	\$0 - \$99,999
								BROOKFIELD RD TO W MORELAND BLVD	
								RR/CROSSING IMPROVEMENT	
								TAP 50,000 - 200,000	NON-FEDERAL
2018	2718-14-70	01/25/18	290	LLC	MISC	0.000	NON HWY	WAUKESHA TO BROOKFIELD CONNECTOR	\$2,000,000 - \$2,999,999
								BROOKFIELD RD TO W MORELAND BLVD	
								CONST/PED & BIKE FACILITIES	
								TAP > 200,000	TAP-URBANIZED>200K
2016	1060-31-71	09/13/16	303	LET	MISC	0.000	OFF SYS	EAST-WEST FREEWAY	\$500,000 - \$749,999
								CTH P PARK AND RIDE	
								CONST/CONST PARK & RIDE	
								STATE 3R	NON-FEDERAL
2018	1330-10-72	09/11/18	303	LET	RECST	1.096	STH 016	STH 16	\$2,000,000 - \$2,999,999
								STH 83 INTERCHANGE	
								CONST/RESCONST	
								STATE 3R	NATIONAL HIGHWAY PER
2018	1370-15-71	09/11/18	303	LET	RESURF	13.810	STH 016	OCONOMOWOC - WAUKESHA	\$12,000,000 - \$12,999,999
								CTH P (BROWN ST) TO IH 94	
								CONST / RESURFACING	
								STATE 3R	STP ANY AREA
	2240-00-06		303	I/E	RESURF	7.420	STH 036	MILWAUKEE AVENUE / LOOMIS ROAD	\$750,000 - \$999,999
								CTH Y TO STH 100	
								PE / RESURFACING	

**2016-2019 FINAL STIP Project Listing
SE Region
WAUKESHA County**

Year	Project	Schd Dt	Pgm	Contract Type	Concept	Net Miles	HWY	Project Description WISDOT Program	Estimate Anticipated Funding
								STATE 3R	NAT'L HWY SYSTEM
2016	2240-13-60	09/13/16	303	LET	RDMTN	7.264	STH 036	LOOMIS ROAD, CITY OF MUSKEGO	\$5,000,000 - \$5,999,999
								CTH Y TO STH 100	
								CONST/ROADWY MAINTENANCE, RESURFACE	
								STATE 3R	NON-FEDERAL
	3100-13-00		303	I/E	RESURF	2.890	STH 067	SUMMIT AVE, TOWN OF SUMMIT	\$100,000 - \$249,999
								USH 18 TO CTH DR	
								PE/RESURFACING	
								STATE 3R	STP ANY AREA
2017	3100-06-60	09/12/17	303	LET	RDMTN	2.890	STH 067	SUMMIT AVENUE, VILLAGE OF SUMMIT	\$1,000,000 - \$1,999,999
								USH 18 TO CTH DR	
								CONST/ROADWY MAINTENANCE, RESURFACE	
								STATE 3R	NON-FEDERAL
	1330-29-00		303	I/E	RESURF	2.700	STH 083	DELAFIELD - HARTFORD	\$0 - \$99,999
								KILBOURNE RD TO N WAUKESHA CO LINE	
								PE/RESURFACING	
								STATE 3R	STP ANY AREA
2016	1330-01-72	05/10/16	303	LET	RECST	0.110	STH 083	HARTLAND ROAD, VILLAGE OF CHENEQUA	\$750,000 - \$999,999
								CTH K, BEAVER LAKE RD INTERSECTION	
								CONST/INTERSECTION MODIFICATION	
								STATE 3R	NON-FEDERAL
2019	1330-32-70	09/10/19	303	LET	RESURF	2.000	STH 083	MUKWONAGO - WALES	\$2,000,000 - \$2,999,999
								STH 59 TO PERKINS ROAD	
								CONST/RESURFACING	
								STATE 3R	NATIONAL HIGHWAY PER
2016	1090-23-60	12/13/16	303	LET	RDMTN	0.435	STH 164	ROCK FREEWAY	\$500,000 - \$749,999
								WOODLAND LANE TO CTH ES	

**2016-2019 FINAL STIP Project Listing
SE Region
WAUKESHA County**

Year	Project	Schd Dt	Pgm	Contract Type	Concept	Net Miles	HWY	Project Description WISDOT Program	Estimate Anticipated Funding
								CONST/RESURFACE	
								STATE 3R	NON-FEDERAL
2018	2025-13-71	09/11/18	303	LET	RESURF	0.710	STH 190	CAPITOL DRIVE VIL & CITY PEWAUKEE	\$6,000,000 - \$6,999,999
								FIVE FIELDS ROAD TO STH 74	
								CONST/RESURFACE, BRIDGE REPLACEMENT	
								STATE 3R	NAT'L HWY SYSTEM
2018	2025-14-71	09/11/18	303	LET	RESURF	3.060	STH 190	CAPITOL DR	\$4,000,000 - \$4,999,999
								CTH F TO BROOKFIELD ROAD	
								CONST/RESURFACE	
								STATE 3R	NATIONAL HIGHWAY PER
2018	2025-18-70	09/11/18	303	LET	BRRHB	0.070	STH 190	CAPITOL DR, CITY OF BROOKFIELD	\$1,000,000 - \$1,999,999
								PILGRIM RD BR AND APPROACHES	
								CONST/BR REHAB/DECK REPLACEMENT	
								STATE 3R	NAT'L HWY SYSTEM
	2200-16-02		303	I/E	RECST	0.000	USH 018	BLUEMOUND ROAD	\$0 - \$99,999
								EXECUTIVE DRIVE	
								PE/RECONSTRUCTION	
								STATE 3R	NON-FEDERAL
	2210-10-00		303	I/E	RESURF	8.480	USH 018	SUNSET DRIVE	\$250,000 - \$499,999
								WEST COUNTY LINE TO STH 83	
								PE/RESURFACE	
								STATE 3R	NON-FEDERAL
2017	2788-00-71	08/08/17	303	LET	RECSTE	2.800	USH 018	WAUKESHA BYPASS	\$30,000,000 - \$34,999,999
								GENESEE RD TO MADISON ST	
								CONST/RECONSTRUCT, PAVING	
								STATE 3R	STP ANY AREAS
2017	2788-02-70	02/14/17	303	LET	RECSTE	0.030	USH 018	WAUKESHA BYPASS	\$4,000,000 - \$4,999,999

**2016-2019 FINAL STIP Project Listing
SE Region
WAUKESHA County**

Year	Project	Schd Dt	Pgm	Contract Type	Concept	Net Miles	HWY	Project Description WISDOT Program	Estimate Anticipated Funding
								INTERSTCT SUMMIT AV & MEADOWBROOK RD	
								CONST/RECONSTRUCTION PAVEMENT	
								STATE 3R	SURFACE TRANS FLEX -
2016	1100-36-22	07/25/16	303	R/E	MISC	3.640	USH 041	MILWAUKEE - FOND DU LAC	\$0 - \$99,999
								MILW CO LINE TO WASH CO LINE	
								RE/CULVERT REPLACEMENT	
								BACKBONE	NON-FEDERAL
2019	1100-36-72	09/10/19	303	LET	BRRPL	3.640	USH 041	MILWAUKEE - FOND DU LAC	\$5,000,000 - \$5,999,999
								MILW CO LINE TO WASH CO LINE	
								CONST/BRIDGE REPLACEMENT	
								BACKBONE	NATIONAL HIGHWAY PER
2019	1100-36-92	09/25/19	303	MIS	MISC	3.640	USH 041	MILWAUKEE - FOND DU LAC	\$100,000 - \$249,999
								MILW CO LINE TO WASH CO LINE	
								TRAFFC MITIGATION FOR ID 1100-36-72	
								BACKBONE	NON-FEDERAL
	2715-03-03		303	I/E	BRRHB	0.000	VAR HWY	VARIOUS BRIDGE LOCATIONS	\$250,000 - \$499,999
								STH 67, STH 59, STH 83 & USH 18	
								PE/BRIDGE REHAB	
								STATE 3R	NON-FEDERAL
2016	4767-68-10	03/25/16	305	MIS	TOPM	0.000	VAR HWY	PAVEMENT MARKING 2016, WAUKESHA CO	\$0 - \$99,999
								LOCATIONS ON STN PER ANNUAL PLAN	
								TRAFFIC / PAVEMENT MARKING TMA	
								STATE HIGHWAY OPERATIONS PROGRAM	NATIONAL HIGHWAY PER

Northeast Region Projects

**2016-2019 FINAL STIP Project Listing
NE Region
BROWN County**

Year	Project	Schd Dt	Pgm	Contract Type	Concept	Net Miles	HWY	Project Description WISDOT Program	Estimate Anticipated Funding
2016	4516-06-71	04/12/16	205	LET	BRRPL	0.057	CTH GV	V BELLEVUE, BOWER CREEK RD	\$500,000 - \$749,999
								BOWER CREEK BRIDGE	
								CONST/BRIDGE REPLACE-SINGLE SPAN	
								LOCAL BRIDGES	STP OFF-SYSTEM BRIDG
2017	4538-05-71	07/11/17	206	LET	MISC	3.322	CTH KB	T NEW DENMARK, CTH KB	\$100,000 - \$249,999
								WISCONSIN AVE-IRISH ROAD	
								DSGN/MISC HISP 2L	
								SAFETY - HIGH RISK RURAL ROADS	HIGHWAY SAFETY IMP P
2018	9287-03-71	01/09/18	205	LET	BRRPL	0.043	CTH M	CTH M, SCHOOL LANE-TARRAGON TRAIL	\$250,000 - \$499,999
								SUAMICO RIVER BRIDGE & APPROACHES	
								CONST/BRRPL B-05-0011	
								LOCAL BRIDGES	SURFACE TRANS FLEX -
2017	4555-02-71	12/12/17	205	LET	BRRPL	0.057	CTH MM	BROWN COUNTY, CTH MM	\$250,000 - \$499,999
								BOWER CREEK BRIDGE & APPROACHES	
								CONST/BRRLACEMENT P-05-106	
								LOCAL BRIDGES	SURFACE TRANS FLEX M
2016	4987-02-57	03/08/16	206	LET	RECSTE	1.300	CTH N	CITY OF GREEN BAY, CTH N	\$2,000,000 - \$2,999,999
								CORNELIUS DRIVE-SPARTAN ROAD	
								CONST/RECST	
								STP URBAN 50,000 - 200,000	STP-MAD/MIL/GB/MSP/A
2016	4987-02-55	04/12/16	206	LET	RECST	0.351	CTH YY	V ASHWAUBENON, CTH YY	\$1,000,000 - \$1,999,999
								HOLMGREN-ASHLAND	
								CONST/RECST	
								STP URBAN 50,000 - 200,000	STP-MAD/MIL/GB/MSP/A
2018	4616-02-71	01/09/18	205	LET	BRRPL	0.043	CTH ZZ	BROWN COUNTY, CTH ZZ	\$250,000 - \$499,999
								EAST RIVER BRIDGE & APPROACHES	
								CONST/BRRPL/B-5-422	

**2016-2019 FINAL STIP Project Listing
NE Region
BROWN County**

Year	Project	Schd Dt	Pgm	Contract Type	Concept	Net Miles	HWY	Project Description WISDOT Program	Estimate Anticipated Funding
								LOCAL BRIDGES	NATIONAL HIGHWAY PER
2017	1227-08-71	02/14/17	303	LET	RESURF	9.410	IH 043	MANITOWOC - GREEN BAY	\$17,000,000 - \$19,999,999
								STH 96 - STH 172	
								CONST/3B DECK OVERLAY	
								BACKBONE	NATIONAL HIGHWAY PER
2017	1227-08-90	03/25/17	303	SFA	MISC	9.360	IH 043	STH 96-WEBSTER AVENUE	\$0 - \$99,999
								MANITOWOC-GREEN BAY	
								CONST/MISC TRAFFIC MITIGATION	
								BACKBONE	NON-FEDERAL
2016	4519-08-71	04/12/16	205	LET	BRRPL	0.047	LOC STR	T WRIGHTSTOWN, FAIR RD	\$250,000 - \$499,999
								EAST RIVER BRIDGE P-05-0911	
								CONST/BRRPL BRIDGE SINGLE SPAN	
								LOCAL BRIDGES	STP OFF-SYSTEM BRIDG
2016	9267-03-71	03/08/16	205	LET	BRRPL	0.065	LOC STR	V SUAMICO, ST PATS RD	\$500,000 - \$749,999
								SUAMICO RIVER BRIDGE B-05-0420	
								CONST/ BRIDGE REPLACEMENT	
								LOCAL BRIDGES	STP OFF-SYSTEM BRIDG
2016	9268-09-71	03/08/16	205	LET	BRRPL	0.038	LOC STR	T PITTSFIELD, SCHOOL DR	\$250,000 - \$499,999
								SUAMICO RIVER BRIDGE B-05-0421	
								CONST/BRRPL BRIDGE REPLACE B050421	
								LOCAL BRIDGES	STP OFF-SYSTEM BRIDG
2017	4985-00-54	07/11/17	206	LET	RESURF	0.630	LOC STR	C DE PERE, ERIE ST	\$250,000 - \$499,999
								OKEEFE ST TO VIRGINIA DR	
								CONST/RESURF	
								STP URBAN OVER 200,000	STP-MAD/MIL/GB/MSP/A
2017	4985-00-58	09/12/17	206	LET	RESURF	0.110	LOC STR	C DE PERE, HELENA ST	\$250,000 - \$499,999
								SEVENTH ST TO SIXTH ST	

**2016-2019 FINAL STIP Project Listing
NE Region
BROWN County**

Year	Project	Schd Dt	Pgm	Contract Type	Concept	Net Miles	HWY	Project Description WISDOT Program	Estimate Anticipated Funding
								CONST/RESURF	
								STP URBAN OVER 200,000	STP-MAD/MIL/GB/MSP/A
2017	4987-02-59	01/10/17	206	LET	RECST	0.810	LOC STR	C GREEN BAY, GRAY ST	\$2,000,000 - \$2,999,999
								DOUSMAN ST TO VELP AVE	
								CONST/RECST	
								STP URBAN OVER 200,000	STP-MAD/MIL/GB/MSP/A
2017	4987-02-62	11/14/17	206	LET	RECST	0.320	LOC STR	C GREEN BAY, MATHER ST	\$750,000 - \$999,999
								VROMAN ST TO ROY AVE	
								CONST/RCST	
								STP URBAN OVER 200,000	SURFACE TRANS FLEX -
2018	4503-00-71	02/13/18	205	LET	BRRPL	0.038	LOC STR	T NEW DENMARK, COOPERSTOWN RD	\$100,000 - \$249,999
								DEVILS RIVER BRIDGE & APPROACHES	
								CONST/BRRPL B-05-0427	
								LOCAL BRIDGES	STP OFF-SYSTEM BRIDG
2018	4503-03-71	03/13/18	205	LET	BRRPL	0.038	LOC STR	T NEW DENMARK, WANEK RD	\$100,000 - \$249,999
								BR DEVILS CREEK BRIDGE & APPROACHES	
								CONST/BRRPL B-5-0428	
								LOCAL BRIDGES	STP OFF-SYSTEM BRIDG
2018	4508-08-71	03/13/18	205	LET	BRRPL	0.038	LOC STR	T MORRISON, PARK VIEW RD	\$100,000 - \$249,999
								DEVILS RIVER BRIDGE & APPROACHES	
								CONST/BRRPL B-05-0425	
								LOCAL BRIDGES	STP OFF-SYSTEM BRIDG
2018	4516-07-71	11/13/18	206	LET	RECST	0.500	LOC STR	V BELLEVUE, S HURON RD	\$2,000,000 - \$2,999,999
								STH 29 TO WILLOW RD	
								CONST/RECST	
								STP URBAN OVER 200,000	STP-MAD/MIL/GB/MSP/A
2018	4519-09-71	02/13/18	205	LET	BRRPL	0.047	LOC STR	T WRIGHTSTOWN, COUNTY LINE RD	\$250,000 - \$499,999

**2016-2019 FINAL STIP Project Listing
NE Region
BROWN County**

Year	Project	Schd Dt	Pgm	Contract Type	Concept	Net Miles	HWY	Project Description WISDOT Program	Estimate Anticipated Funding
								GOLDEN CREEK BRIDGE & APPROACHES	
								CONST/BRRPL-B-5-424	
								LOCAL BRIDGES	STP OFF-SYSTEM BRIDG
2018	4985-00-52	07/10/18	206	LET	RESURF	0.180	LOC STR	C DE PERE, ALLARD ST	\$250,000 - \$499,999
								GRANT ST TO REID ST	
								CONST/RESURF	
								STP URBAN OVER 200,000	STP-MAD/MIL/GB/MSP/A
2018	4987-02-65	12/11/18	206	LET	RECST	0.870	LOC STR	C GREEN BAY, WEBSTER AVE	\$6,000,000 - \$6,999,999
								UNIVERSITY AVE TO RADISSON ST	
								CONST/RECST	
								STP URBAN OVER 200,000	STP-MAD/MIL/GB/MSP/A
2018	9269-00-12	11/13/18	206	LET	RECST	0.290	LOC STR	V HOWARD, VINCENT RD	\$750,000 - \$999,999
								N TAYLOR TO MEMORIAL DR	
								CONST/RECST	
								STP URBAN OVER 200,000	STP-MAD/MIL/GB/MSP/A
2019	9266-11-01	01/08/19	206	LET	PVRPLA	0.700	LOC STR	V ASHWAUBENON, CORMIER RD	\$3,000,000 - \$3,999,999
								ONEIDA ST TO ASHLAND AVE	
								CONST/ PVRPL	
								STP URBAN OVER 200,000	STP-MAD/MIL/GB/MSP/A
2016	1009-39-92	06/25/16	302	C/E	MISC	0.000	NON HWY	PLACEHOLDER	\$750,000 - \$999,999
								FISCAL PLACEHOLDER ID	
								Work Not Yet Encumbered	
								MAJORS	MINIMUM GUARANTEE
2017	4517-05-71	03/25/17	290	LLC	MISC	0.000	NON HWY	V ALLOUEZ-WEBSTER ELEMENTARY SCHOOL	\$250,000 - \$499,999
								WEBSTER ELEMENTARY-SRTS	
								CONST/ MISC	
								TAP > 200,000	TAP-URBANIZED>200K

**2016-2019 FINAL STIP Project Listing
NE Region
BROWN County**

Year	Project	Schd Dt	Pgm	Contract Type	Concept	Net Miles	HWY	Project Description WISDOT Program	Estimate Anticipated Funding
								STATE 3R	NON-FEDERAL
2017	4190-16-71	11/14/17	303	LET	RESURF	2.310	STH 032	ASHLAND AVE., DEPERE & ASHWAUBENON	\$5,000,000 - \$5,999,999
								8TH STREET - LOMBARDI AVENUE	
								R/W - TBD	
								STATE 3R	SURFACE TRANS FLEX -
2017	4190-16-72	11/14/17	303	LET	BRRPL	0.100	STH 032	ASHLAND AVE., DEPERE & ASHWAUBENON	\$1,000,000 - \$1,999,999
								8TH STREET - LOMBARDI AVENUE	
								BRRPL B-5-16&34 BRRHB B-5-35&17	
								SHR BRIDGES	BRIDGE 65% ON SYS
2017	4190-16-73	11/14/17	303	LET	MISC	0.200	STH 032	ASHLAND AVE., DEPERE	\$1,000,000 - \$1,999,999
								PARKVIEW ROAD INTERSECTION	
								CONST/HSIP 1	
								SAFETY (REGULAR HSIP)	HIGHWAY SAFETY IMP P
	1480-27-00		303	I/E	RESURF	4.800	STH 054	GREEN BAY-LUXEMBURG	\$250,000 - \$499,999
								I43-STH57	
								DSGN/RESURFACE ASPHALT PAVE	
								STATE 3R	SURFACE TRANS FLEX -
2016	9210-13-40	05/25/16	303	UTL	PVRPLA	6.060	STH 054	GREEN BAY-LUXEMBURG	\$0 - \$99,999
								STH54/57 INTERCHANGE-ECL	
								UTILITY/WIS PUBLIC SERVICE-ELECT	
								STATE 3R	NON-FEDERAL
2016	9210-13-71	11/08/16	303	LET	PVRPLA	6.060	STH 054	GREEN BAY-LUXEMBURG	\$3,000,000 - \$3,999,999
								STH54/57 INTERCHANGE-ECL	
								CONST/PVRPLA-PULVERIZE/OVERLAY	
								STATE 3R	NATIONAL HIGHWAY PER
2016	9210-17-60	05/10/16	303	LET	BRSHRM	0.790	STH 054	MASON STREET, CITY OF GREEN BAY	\$1,000,000 - \$1,999,999
								MASON STREET BRIDGE	

**2016-2019 FINAL STIP Project Listing
NE Region
BROWN County**

Year	Project	Schd Dt	Pgm	Contract Type	Concept	Net Miles	HWY	Project Description WISDOT Program	Estimate Anticipated Funding
								CONST/BRIDGE REPAIR	
								SHR BRIDGES	NON-FEDERAL
2018	9210-16-71	07/10/18	303	LET	BRRHB	0.140	STH 054	CITY OF GREEN BAY, MASON ST	\$500,000 - \$749,999
								MASON ST BRIDGE B-05-0134	
								CONST/BRRHB SUBMARINE CABLES	
								STATE 3R	NON-FEDERAL
	1481-08-00		303	I/E	RESURF	0.580	STH 057	MONROE STREET, CITY OF GREEN BAY	\$100,000 - \$249,999
								SOUTH CITY LIMITS - CASS STREET	
								DESIGN/RESURFACE URBAN	
								STATE 3R	NAT'L HWY SYSTEM
2016	4085-59-71	07/12/16	303	LET	RESURF	3.439	STH 057	C. OF DE PERE-V. OF ALLOUEZ	\$1,000,000 - \$1,999,999
								RANDALL AVE-GRIGNON ST	
								CONST/RESURF MILL/OVERLAY RW-NO	
								STATE 3R	NON-FEDERAL
2017	4085-38-40	07/25/17	303	UTL	RESURF	2.890	STH 057	VILLAGE OF ALLOUEZ, RIVERSIDE DRIVE	\$100,000 - \$249,999
								S VILLAGE LIMITS - N VILLAGE LIMITS	
								UTIL/ PLACEHOLDER	
								STATE 3R	NON-FEDERAL
2017	4085-39-40	07/25/17	303	UTL	RECST	0.460	STH 057	C DEPERE, BROADWAY STREET	\$0 - \$99,999
								RANDAL AVENUE-NPL	
								UTIL/PLACEHOLDER	
								STATE 3R	NON-FEDERAL
	4075-39-00		303	I/E	RESURF	15.190	STH 096	WRIGHTSTOWN-DENMARK	\$100,000 - \$249,999
								STH32-IH 43	
								DESGN/RESURF	
								STATE 3R	SURFACE TRANS FLEX M
	1210-05-30		303	I/E	BRSHRM	0.610	STH 172	USH 41 - IH 43	\$0 - \$99,999

**2016-2019 FINAL STIP Project Listing
NE Region
BROWN County**

Year	Project	Schd Dt	Pgm	Contract Type	Concept	Net Miles	HWY	Project Description WISDOT Program	Estimate Anticipated Funding
								FOX RIVER BRIDGE	
								PM PAINT STEEL GIRDERS B-5-149	
								BACKBONE	STP ANY AREAS
	1210-09-00		303	I/E	RESURF	6.960	STH 172	USH 41-IH 43	\$750,000 - \$999,999
								USH 41-IH 43	
								DSGN/RESURF MILL/OVERLAY	
								BACKBONE	NATIONAL HIGHWAY PER
	1210-11-00		303	I/E	RESURF	5.100	STH 172	ONEIDA-GREEN BAY	\$500,000 - \$749,999
								STH 54-USH 41	
								DESIGN/RESURF	
								STATE 3R	NATIONAL HIGHWAY PER
2016	1210-10-71	08/09/16	303	LET	MISC	0.020	STH 172	STH 172, VILLAGE OF ALLOUEZ	\$250,000 - \$499,999
								STH 172 & WEBSTER AVE	
								CONST/MISC HSIP 1B	
								SAFETY (REGULAR HSIP)	HIGHWAY SAFETY IMP P
2017	1210-12-71	02/14/17	303	LET	MISC	1.845	STH 172	STH 172, VILLAGE OF ALLOUEZ	\$500,000 - \$749,999
								WEBSTER AVENUE-IH 43	
								CONST/MISC MED CABLE GUARD 3B	
								SAFETY (REGULAR HSIP)	HIGHWAY SAFETY IMP P
	1150-66-00		303	I/E	RECSTE	3.460	USH 041	GREEN BAY-ABRAMS	\$5,000,000 - \$5,999,999
								CTH M-CTH B	
								DESIGN/RECSTE-RW-YES	
								BACKBONE	NATIONAL HIGHWAY PER
2016	1130-44-40	07/25/16	303	UTL	RESURF	12.440	USH 041	APPLETON-GREEN BAY	\$0 - \$99,999
								CTH J-ORANGE LANE	
								UTILITY/KAUKAUNA UTILITIES	
								BACKBONE	NON-FEDERAL

**2016-2019 FINAL STIP Project Listing
NE Region
BROWN County**

Year	Project	Schd Dt	Pgm	Contract Type	Concept	Net Miles	HWY	Project Description WISDOT Program	Estimate Anticipated Funding
2016	1130-44-41	07/25/16	303	UTL	RESURF	12.440	USH 041	APPLETON-GREEN BAY	\$0 - \$99,999
								CTH J-ORANGE LANE	
								UTILITY/AT & T RELOCATION	
								BACKBONE	NON-FEDERAL
2016	1130-44-71	12/13/16	303	LET	RESURF	10.300	USH 041	APPLETON - GREEN BAY	\$25,000,000 - \$29,999,999
								CTH J-ORANGE LANE	
								CONST/DECK OVERLAY/HSIP 3B	
								BACKBONE	NATIONAL HIGHWAY PER
2016	1133-10-91	02/25/16	302	SFA	RECSTE	0.090	USH 041	MEMORIAL DRIVE - CTH M	\$250,000 - \$499,999
								DEPERE - SUAMICO	
								LAW ENFORCEMENT MITIGATION	
								MAJORS	NON-FEDERAL
2017	1130-32-71	09/12/17	303	LET	RESURF	4.980	USH 041	GREEN BAY - OCONTO	\$13,000,000 - \$13,999,999
								LINEVILLE ROAD - NORFIELD ROAD	
								CONST/RESURF	
								BACKBONE	NATIONAL HIGHWAY PER
2017	1130-32-90	03/25/17	303	SFA	MISC	4.980	USH 041	LINEVILLE ROAD-NORFIELD ROAD	\$0 - \$99,999
								GREEN BAY-OCONTO	
								CONST/MISC STATE PATROL MITIGATION	
								BACKBONE	NON-FEDERAL
2017	1130-44-90	03/25/17	303	SFA	MISC	12.450	USH 041	CTH J-CTH F	\$0 - \$99,999
								APPLETON-GREEN BAY	
								CONST/MISC TRAFFIC MITIGATION	
								BACKBONE	NON-FEDERAL
2017	1150-54-71	09/12/17	303	LET	MISC	0.100	USH 041	GREEN BAY - OCONTO	\$2,000,000 - \$2,999,999
								CTH B INTERCHANGE	
								R/W-NO	

**2016-2019 FINAL STIP Project Listing
NE Region
BROWN County**

Year	Project	Schd Dt	Pgm	Contract Type	Concept	Net Miles	HWY	Project Description WISDOT Program	Estimate Anticipated Funding
								BACKBONE	NATIONAL HIGHWAY PER
	1450-15-00		303	I/E	RECST	1.241	USH 141	MAIN STREET, CITY OF GREEN BAY	\$250,000 - \$499,999
								BAIRD STREET - FOX RIVER	
								DESIGN/RECONSTRUCT URBAN	
								STATE 3R	MINIMUM GUARANTEE
	1450-20-00		303	I/E	MISC	0.073	USH 141	MAIN STREET, VILLAGE OF BELLEVUE	\$100,000 - \$249,999
								USH 141 & STH 29 INTERSECTION	
								DESIGN/MISC INTERSECT MOD	
								STATE 3R	NON-FEDERAL
2018	1450-07-21	01/25/18	303	R/E	MISC	0.339	USH 141	CTH R - IH 43	\$0 - \$99,999
								IH 43 - STH 29	
								STATE 3R	NON-FEDERAL
2019	1450-20-71	02/12/19	303	LET	MISC	0.073	USH 141	MAIN STREET, VILLAGE OF BELLEVUE	\$0 - \$99,999
								USH 141 & STH 29 INTERSECTION	
								CONST/MISC INTERSECT MOD	
								SAFETY (REGULAR HSIP)	NATIONAL HWY PERF PR
2016	4705-68-10	02/25/16	305	MIS	TOPM	0.000	VAR HWY	PAVEMENT MARKING TMA-STH BROWN CO.	\$0 - \$99,999
								LOCATIONS ON STN PER ANNUAL PLAN	
								TRAFFIC/TOPM-BROWN CO 2016	
								STATE HIGHWAY OPERATIONS PROGRAM	SURFACE TRANS FLEX M
2017	1009-33-21	02/14/17	303	LET	BRSHRM	0.000	VAR HWY	REGION WIDE DECK SEALING FY17	\$750,000 - \$999,999
								VARIOUS ROUTES STH	
								CONST/DECK SEALING	
								BACKBONE	NON-FEDERAL
2018	1009-33-22	02/13/18	303	LET	BRRHB	0.000	VAR HWY	REGION WIDE DECK SEALING FY18	\$1,000,000 - \$1,999,999
								VARIOUS ROUTES STH	

**2016-2019 FINAL STIP Project Listing
NE Region
BROWN County**

Year	Project	Schd Dt	Pgm	Contract Type	Concept	Net Miles	HWY	Project Description WISDOT Program	Estimate Anticipated Funding
								CONST/DECK SEALING	
								BACKBONE	NON-FEDERAL

**2016-2019 FINAL STIP Project Listing
NE Region
CALUMET County**

Year	Project	Schd Dt	Pgm	Contract Type	Concept	Net Miles	HWY	Project Description WISDOT Program	Estimate Anticipated Funding
2018	4992-00-57	11/13/18	206	LET	RECST	1.500	CTH LP	C MENASHA, CTH LP	\$4,000,000 - \$4,999,999
								USH 10/STH 114 TO CTH AP	
								CONST/RECST	
								STP URBAN OVER 200,000	STP-MAD/MIL/GB/MSP/A
2018	4472-04-71	12/11/18	205	LET	BRRPL	0.132	LOC STR	T CHARLESTOWN, WEEKS RD	\$750,000 - \$999,999
								MANITOWOC RIVER BRIDGE	
								CONST/BRRPL B-08-0116	
								LOCAL BRIDGES	STP OFF-SYSTEM BRIDG
	4085-60-00		303	I/E	RESURF	2.439	STH 032	KIEL-NEW HOLSTEIN	\$100,000 - \$249,999
								CTH AA-JORDAN STREET	
								R/W-NO	
								STATE 3R	NATIONAL HWY PERF PR
2016	4085-52-60	05/10/16	303	LET	RDMTN	5.230	STH 032	NEW HOLSTEIN-CHILTON	\$1,000,000 - \$1,999,999
								ALTONA AVE - USH 151	
								DSGN/RDMTN	
								STATE 3R	NON-FEDERAL
	4050-21-00		303	I/E	RESURF	2.850	STH 055	SHERWOOD-KAUKAUNA	\$100,000 - \$249,999
								USH 10-RIDGEQUEST STREET	
								DSGN/MILL & OVERLAY RW-NO	
								STATE 3R	SURFACE TRANS FLEX -
2019	4050-15-21	02/25/19	303	R/E	RESURF	1.640	STH 055	SHERWOOD-KAUKAUNA	\$0 - \$99,999
								STH 114-USH 10	
								RE/RESURFACE LEVEL IMPROVEMENT	
								STATE 3R	NON-FEDERAL
2019	4580-10-21	11/25/19	303	R/E	RECOND	3.790	STH 114	MENASHA-HILBERT	\$250,000 - \$499,999
								USH 10-VILLAGE OF SHERWOOD	
								RE/RECOND	

**2016-2019 FINAL STIP Project Listing
NE Region
CALUMET County**

Year	Project	Schd Dt	Pgm	Contract Type	Concept	Net Miles	HWY	Project Description WISDOT Program	Estimate Anticipated Funding
								STATE 3R	NON-FEDERAL
2019	1517-75-86	02/12/19	302	LET	RECSTE	1.430	STH 441	USH 10 - USH 10/STH 441	\$2,000,000 - \$2,999,999
								COUNTY CB - ONEIDA STREET	
								MAINLINE TMP (PHASE 2)	
								MAJORS	NATIONAL HWY PERF PR
	1500-49-00		303	I/E	RESURF	4.210	USH 010	APPLETON-BRILLION	\$100,000 - \$249,999
								USH 114-CTH N	
								DSGN/RESURF PATCH/OVERLAY	
								STATE 3R	NATIONAL HIGHWAY PER
	1500-50-00		303	I/E	RESURF	8.390	USH 010	APPLETON-BRILLION	\$100,000 - \$249,999
								CTH N-STH 32/57	
								DESGN/RESURF MILL/OVERLAY	
								STATE 3R	NATIONAL HIGHWAY PER
2017	1500-55-71	05/09/17	303	LET	RESURF	0.740	USH 010	MENASHA-SHERWOOD	\$750,000 - \$999,999
								USH 10 AND STH 114 INTERCHANGE	
								CONST/RESURF	
								STATE 3R	NATIONAL HIGHWAY PER
	4100-25-00		303	I/E	RESURF	0.360	USH 151	W. MAIN STREET, CITY OF CHILTON	\$0 - \$99,999
								HEIMANN STREE - STH 32/57	
								DESIGN/RESURFACE IMPROVE URBAN	
								STATE 3R	MINIMUM GUARANTEE
2016	4708-68-10	02/25/16	305	MIS	TOPM	0.000	VAR HWY	PAVEMENT MARKING TMA-STH-CALUMET.	\$0 - \$99,999
								LOCATIONS ON STN PER ANNUAL PLAN	
								TRAFFIC/TOPM-CALUMET CO 2016	
								STATE HIGHWAY OPERATIONS PROGRAM	SURFACE TRANS FLEX M

**2016-2019 FINAL STIP Project Listing
NE Region
DOOR County**

Year	Project	Schd Dt	Pgm	Contract Type	Concept	Net Miles	HWY	Project Description WISDOT Program	Estimate Anticipated Funding
2016	4997-00-64	12/13/16	206	LET	RECST	0.980	LOC STR	C STURGEON BAY, CTH C	\$2,000,000 - \$2,999,999
								STH 42/57 - WEST ELM ST	
								CONST/RECST	
								STP URBAN 5,000 - 20,000	STP 5-200K POP - MAP
	4140-28-00		303	I/E	RESURF	12.630	STH 042	STURGEON BAY-EGG HARBOR	\$100,000 - \$249,999
								MID JUNCTION-CTH T	
								DSGN/RESURF MILL-OVERLAY	
								STATE 3R	SURFACE TRANS FLEX -
	4430-19-00		303	I/E	RESURF	3.600	STH 042	STH 42, CITY OF STURGEON BAY	\$100,000 - \$249,999
								CTH PD-BAY VIEW BRIDGE	
								DESIGN/RESURF RW-NO	
								STATE 3R	NATIONAL HWY PERF PR
	4610-09-00		303	I/E	RESURF	12.020	STH 042	SISTER BAY-GILLS ROCK	\$100,000 - \$249,999
								SCANDIA ROAD-FERRY LANDING	
								DSGN/RESURF MILL/OVERLAY	
								STATE 3R	SURFACE TRANS FLEX -
2016	4140-19-40	12/25/16	303	UTL	RESURF	9.600	STH 042	GIBRALTAR - SISTER BAY	\$0 - \$99,999
								BLUFF LN - COUNTRY WALK DR	
								UTIL/PLACEHOLDER	
								STATE 3R	NON-FEDERAL
2016	4140-20-40	06/25/16	303	UTL	RECST	1.290	STH 042	GREEN BAY RD, CITY OF STURGEON BAY	\$0 - \$99,999
								MICHIGAN STREET - EGG HARBOR ROAD	
								UTIL/AT&T WISCONSIN P 100	
								STATE 3R	NON-FEDERAL
2016	4140-20-41	06/25/16	303	UTL	RECST	1.290	STH 042	GREEN BAY RD, CITY OF STURGEON BAY	\$0 - \$99,999
								MICHIGAN STREET - EGG HARBOR ROAD	
								UTIL/CHARTER COMMUNICATION P 110	

**2016-2019 FINAL STIP Project Listing
NE Region
DOOR County**

Year	Project	Schd Dt	Pgm	Contract Type	Concept	Net Miles	HWY	Project Description WISDOT Program	Estimate Anticipated Funding
								STATE 3R	NON-FEDERAL
2016	4140-20-90	03/25/16	303	SFA	MISC	1.290	STH 042	MICHIGAN STREET - EGG HARBOR ROAD	\$100,000 - \$249,999
								GREEN BAY RD, CITY OF STURGEON BAY	
								CONST/TRAFFIC MIT	
								STATE 3R	NON-FEDERAL
2018	4140-19-71	09/11/18	303	LET	RESURF	9.600	STH 042	GIBRALTAR - SISTER BAY	\$6,000,000 - \$6,999,999
								BLUFF LN - COUNTRY WALK DR	
								R/W-YES	
								STATE 3R	STP ANY AREA
	4150-20-00		303	I/E	RESURF	14.340	STH 057	NORTH JUNCTION - JACKSON PORT	\$100,000 - \$249,999
								CTH P - SUMMIT ROAD	
								DESIGN/RESURFACE	
								STATE 3R	STP ANY AREAS
2017	4150-17-71	05/09/17	303	LET	RESURF	8.130	STH 057	BAILEYS HARBOR - SISTER BAY	\$3,000,000 - \$3,999,999
								CTH Q - STH 42	
								STATE 3R	STP ANY AREAS

**2016-2019 FINAL STIP Project Listing
NE Region
FOND DU LAC County**

Year	Project	Schd Dt	Pgm	Contract Type	Concept	Net Miles	HWY	Project Description WISDOT Program	Estimate Anticipated Funding
2018	4080-04-50	07/25/18	303	R/R	MISC	0.000	CTH B	V. OF EDEN, USH 45-MARGARET AVE	\$100,000 - \$249,999
								CTH B, CN RR XING SURFACE 179023E	
								CONST/RR	
								STATE 3R	SURFACE TRANS FLEX M
2018	4854-03-71	11/13/18	206	LET	RECST	0.780	CTH G	V ST CLOUD, CTH G (MAIN ST)	\$2,000,000 - \$2,999,999
								PALM TREE RD - CEDARVIEW DR	
								CONST/RECST WITH STRUCTURE	
								STP RURAL	STP <5K POP - MAP 21
2017	4986-00-22	01/10/17	206	LET	RECST	0.723	CTH VV	C FOND DU LAC, CTH VV	\$3,000,000 - \$3,999,999
								HICKORY ST TO ROGERSVILLE RD	
								CONST/RECST	
								STP URBAN 50,000 - 200,000	STP 5-200K POP - MAP
2016	4986-11-71	03/08/16	206	LET	MISC	0.053	LOC STR	C FOND DU LAC, N ROLLING MEADOWS DR	\$100,000 - \$249,999
								N ROLLING MEADOWS DR/S WALMART DR	
								CONST/ INTERSECTION HSIP 1B	
								SAFETY (REGULAR HSIP)	HIGHWAY SAFETY IMP P
2017	6188-01-71	12/12/17	205	LET	BRRPL	0.085	LOC STR	T ROSENDALE, OLDEN RD	\$250,000 - \$499,999
								FOND DU LAC RIVER BRIDGE	
								CONST/BRRPL B-20-0230	
								LOCAL BRIDGES	STP OFF-SYSTEM BRIDG
2016	1440-13-41	02/25/16	302	UTL	MISC	19.280	STH 023	STH 67 - USH 41	\$100,000 - \$249,999
								PLYMOUTH/STH 67 - WCL	
								FRONTIER COMMUNICATION OF WI P101	
								MAJORS	NON-FEDERAL
2016	1440-15-40	07/25/16	302	UTL	MISC	0.000	STH 023	STH 67 - USH 41	\$2,000,000 - \$2,999,999
								ECL - CTH K	
								PLACEHOLDER PROJECT FY 17	

**2016-2019 FINAL STIP Project Listing
NE Region
FOND DU LAC County**

Year	Project	Schd Dt	Pgm	Contract Type	Concept	Net Miles	HWY	Project Description WISDOT Program	Estimate Anticipated Funding
								MAJORS	NON-FEDERAL
2017	1440-15-71	11/14/17	302	LET	RECST	6.010	STH 023	FOND DU LAC - PLYMOUTH	\$35,000,000 - \$39,999,999
								USH 151-SEVEN HILLS ROAD	
								GRADE/BASE/PAVE R/W-YES	
								MAJORS	HIGH PRIORITY PROJEC
2017	1440-15-72	11/14/17	302	LET	RECST	6.270	STH 023	FOND DU LAC - PLYMOUTH	\$11,000,000 - \$11,999,999
								SEVEN HILLS ROAD-EAST COUNTY LINE	
								GRADING R/W - YES	
								MAJORS	NON-FEDERAL
2018	1440-15-73	11/13/18	302	LET	RECST	6.270	STH 023	FOND DU LAC - PLYMOUTH	\$11,000,000 - \$11,999,999
								SEVEN HILLS ROAD-EAST COUNTY LINE	
								BASE/PAVE R/W-NO	
								MAJORS	HIGH PRIORITY PROJEC
2019	1430-18-71	09/10/19	303	LET	RESURF	9.580	STH 023	ROSENDALE - USH 41	\$6,000,000 - \$6,999,999
								BECKER BLVD-CTH VVV	
								CONST/RESUR HSIP 1B	
								STATE 3R	NATIONAL HWY PERF PR
2019	1430-23-71	08/13/19	303	LET	RESURF	0.760	STH 023	STH 23, VILLAGE OF ROSENDALE	\$750,000 - \$999,999
								LAFAYETTE ST-BECKER BLVD	
								RW-NO	
								STATE 3R	NATIONAL HIGHWAY PER
2019	1440-15-78	06/11/19	302	LET	RECST	16.810	STH 023	FOND DU LAC - PLYMOUTH	\$8,000,000 - \$8,999,999
								TAFT ROAD-CTH P	
								CONST	
								MAJORS	NATIONAL HIGHWAY PER
2016	6110-05-40	04/25/16	303	UTL	RECOND	4.940	STH 044	RIPON - OSHKOSH	\$250,000 - \$499,999
								RIPON TO N FOND DU LAC COUNTY LINE	

**2016-2019 FINAL STIP Project Listing
NE Region
FOND DU LAC County**

Year	Project	Schd Dt	Pgm	Contract Type	Concept	Net Miles	HWY	Project Description WISDOT Program	Estimate Anticipated Funding
								UTILITY/PARCEL 100 6110-05-70	
								STATE 3R	NON-FEDERAL
2016	6110-05-41	04/25/16	303	UTL	RECOND	4.940	STH 044	RIPON - OSHKOSH	\$0 - \$99,999
								RIPON TO N FOND DU LAC COUNTY LINE	
								UTILITY/PARCEL 101 6110-05-70	
								STATE 3R	NON-FEDERAL
2016	6110-05-42	04/25/16	303	UTL	RECOND	4.940	STH 044	RIPON - OSHKOSH	\$100,000 - \$249,999
								RIPON TO N FOND DU LAC COUNTY LINE	
								UTILITY/6110-05-70	
								STATE 3R	NON-FEDERAL
2016	6110-05-43	04/25/16	303	UTL	RECOND	4.940	STH 044	RIPON - OSHKOSH	\$0 - \$99,999
								RIPON TO N FOND DU LAC COUNTY LINE	
								UTILITY/6110-05-70	
								STATE 3R	NON-FEDERAL
2016	6110-05-70	11/08/16	303	LET	RECOND	5.110	STH 044	RIPON - OSHKOSH	\$5,000,000 - \$5,999,999
								RIPON TO N FOND DU LAC COUNTY LINE	
								R/W - YES	
								STATE 3R	SURFACE TRANS FLEX -
	4090-09-00		303	I/E	MISC	20.310	STH 067	LOMIRA-ECL FOND DU LAC COUNTY	\$250,000 - \$499,999
								USH 41-ECL FOND DU LAC COUNTY	
								DESIGN/MIS MONUMENTATION PLAT	
								STATE 3R	NON-FEDERAL
2016	4090-07-40	07/25/16	303	UTL	RESURF	5.940	STH 067	VILLAGE OF CAMPBELLSPORT	\$0 - \$99,999
								BAUMANN STREET-TRIPLE S ROAD	
								UTILITY/PLACEHOLDER	
								STATE 3R	NON-FEDERAL
2016	4090-07-41	07/25/16	303	UTL	RESURF	6.270	STH 067	WCL - CAMPBELLSPORT	\$0 - \$99,999

**2016-2019 FINAL STIP Project Listing
NE Region
FOND DU LAC County**

Year	Project	Schd Dt	Pgm	Contract Type	Concept	Net Miles	HWY	Project Description WISDOT Program	Estimate Anticipated Funding
								GOLDEN CORNERS RD - BAUMANN STREET	
								UTIL/PLACEHOLDER-SS	
								STATE 3R	NON-FEDERAL
2016	4530-06-22	02/25/16	303	R/E	RESURF	9.380	STH 067	USH 45 - ECL	\$0 - \$99,999
								USH 45 - DIVISION ROAD	
								RE/RESURF REAL ESTATE RESURF	
								STATE 3R	NON-FEDERAL
2016	4530-06-40	09/25/16	303	UTL	RESURF	9.380	STH 067	USH 45 - ECL	\$0 - \$99,999
								USH 45 - DIVISION ROAD	
								UTILITY PLACEHOLDER	
								STATE 3R	NON-FEDERAL
2017	4530-06-72	05/09/17	303	LET	MISC	0.000	STH 067	USH 45 - ECL	\$500,000 - \$749,999
								LONG LAKE BOX CULVERT	
								CONST/MISC/BOX CULVERT	
								STATE 3R	SURFACE TRANS FLEX M
2018	4090-07-71	05/08/18	303	LET	RESURF	6.270	STH 067	WCL - CAMPBELLSPORT	\$2,000,000 - \$2,999,999
								GOLDEN CORNERS ROAD-BAUMANN STREET	
								R/W-NO	
								STATE 3R	STP ANY AREA
2019	4090-05-71	08/13/19	303	LET	RESURF	1.660	STH 067	ECPL CAMPBELLSPORT - USH 45	\$750,000 - \$999,999
								TRIPLE S ROAD-USH 45	
								R/W-NO	
								STATE 3R	STP ANY AREA
2019	4090-06-71	08/13/19	303	LET	RECST	1.980	STH 067	VILLAGE OF CAMPBELLSPORT	\$4,000,000 - \$4,999,999
								BAUMANN STREET-TRIPLE S ROAD	
								R/W-NO	
								STATE 3R	SURFACE TRANS FLEX M

**2016-2019 FINAL STIP Project Listing
NE Region
FOND DU LAC County**

Year	Project	Schd Dt	Pgm	Contract Type	Concept	Net Miles	HWY	Project Description WISDOT Program	Estimate Anticipated Funding
2019	4090-06-72	08/13/19	303	LET	RECST	0.000	STH 067	VILLAGE OF CAMPELLSPORT	\$2,000,000 - \$2,999,999
								BAUMAN STREET-TRIPLE S ROAD	
								CONST/RECST URBAN	
								STATE 3R	NON-FEDERAL
2019	4530-06-71	08/13/19	303	LET	RESURF	9.380	STH 067	USH 45 - ECL	\$4,000,000 - \$4,999,999
								USH 45 - DIVISION ROAD	
								R/W-NO	
								STATE 3R	SURFACE TRANS FLEX M
	3360-16-30		303	I/E	RDMTN	7.251	STH 175	LOMIRA-FOND DU LAC	\$100,000 - \$249,999
								SCL-USH 151	
								R/W-NO	
								STATE 3R	NON-FEDERAL
2016	3360-14-40	07/25/16	303	UTL	MISC	0.100	STH 175	LOMIRA-FOND DU LAC	\$0 - \$99,999
								CTH B-USH 151	
								UTILITY/PLACEHOLDER	
								STATE 3R	NON-FEDERAL
2016	3360-14-71	08/09/16	303	LET	MISC	0.100	STH 175	LOMIRA-FOND DU LAC	\$250,000 - \$499,999
								CTH B-USH 151	
								CONST/MISC BOX CULVERT RW-Y-STATE	
								STATE 3R	STP ANY AREAS
2019	3360-13-50	06/25/19	303	R/R	MISC	0.060	STH 175	BYRON-FOND DU LAC	\$100,000 - \$249,999
								CN RR XING SURFACE 692326A	
								DESIGN/ RR XING SURFACE	
								STATE 3R	STP ANY AREAS
	1100-50-00		303	I/E	RESURF	7.020	USH 041	MILWAUKEE-FOND DU LAC	\$250,000 - \$499,999
								SCL-USH 151	
								DESIGN/RESURF	

**2016-2019 FINAL STIP Project Listing
NE Region
FOND DU LAC County**

Year	Project	Schd Dt	Pgm	Contract Type	Concept	Net Miles	HWY	Project Description WISDOT Program	Estimate Anticipated Funding
								BACKBONE	NAT'L HWY SYSTEM
	1100-52-00		303	I/E	RESURF	15.570	USH 041	FOND DU LAC-OSHKOSH	\$750,000 - \$999,999
								CTH D-STH 26	
								DSGN/RESURF	
								BACKBONE	NATIONAL HIGHWAY PER
2017	1100-31-60	11/14/17	303	LET	RDMTN	25.240	USH 041	MILWAUKEE-OSHKOSH	\$1,000,000 - \$1,999,999
								SCL-STH 26	
								CONST/RDMTN RW-NO	
								BACKBONE	NATIONAL HIGHWAY PER
2016	4080-04-40	07/25/16	303	UTL	RECST	0.910	USH 045	MAIN & FOND DU LAC STS., V. OF EDEN	\$0 - \$99,999
								ELM STREET-NVL	
								UTIL/PLACEHOLDER	
								STATE 3R	NON-FEDERAL
2016	4110-30-21	12/25/16	303	R/E	RECST	0.180	USH 045	MAIN STREET, CITY OF FOND DU LAC	\$250,000 - \$499,999
								MERRILL AVENUE-JOHNSON STREET	
								RE/ RECST EXISTING URBAN ST	
								STATE 3R	NON-FEDERAL
2017	4110-26-40	04/25/17	303	UTL	RESURF	6.360	USH 045	EDEN - FOND DU LAC	\$0 - \$99,999
								E. VILLAGE LIMITS - S. CITY LIMITS	
								UTIL/PLACEHOLDER	
								STATE 3R	NON-FEDERAL
2017	4110-28-21	01/25/17	303	R/E	RESURF	0.000	USH 045	FOND DU LAC-OSHKOSH	\$100,000 - \$249,999
								SCOTT STREET-NCL	
								RE ACQUISITION	
								STATE 3R	NON-FEDERAL
2017	4986-07-21	07/25/17	303	R/E	RECST	0.870	USH 045	FOND DU LAC AVE, C OF FOND DU LAC	\$250,000 - \$499,999
								CTH V-6TH STREET	

**2016-2019 FINAL STIP Project Listing
NE Region
FOND DU LAC County**

Year	Project	Schd Dt	Pgm	Contract Type	Concept	Net Miles	HWY	Project Description WISDOT Program	Estimate Anticipated Funding
								RE/RECST URBAN ST	
								STATE 3R	NON-FEDERAL
2018	4080-04-71	08/14/18	303	LET	RECST	0.910	USH 045	MAIN & FOND DU LAC STS., V. OF EDEN	\$2,000,000 - \$2,999,999
								ELM STREET-NVL	
								R/W-NO	
								STATE 3R	SURFACE TRANS FLEX -
2018	4110-26-71	08/14/18	303	LET	RESURF	6.360	USH 045	EDEN - FOND DU LAC	\$4,000,000 - \$4,999,999
								E. VILLAGE LIMITS - S. CITY LIMITS	
								R/W - YES	
								STATE 3R	SURFACE TRANS FLEX -
2016	1420-22-90	02/25/16	303	SFA	RECST	0.645	USH 151	FOND DU LAC BYPASS	\$0 - \$99,999
								CTH V INTERCHANGE	
								LAW ENFORCEMENT MITIGATION	
								BACKBONE	NON-FEDERAL
2016	4720-68-10	02/25/16	305	MIS	TOPM	0.000	VAR HWY	PAVEMENT MARKING TMA-STH-FOND DULAC	\$0 - \$99,999
								LOCATIONS ON STN PER ANNUAL PLAN.	
								TRAFFIC/TOPM-FOND DU LAC CO 2016	
								STATE HIGHWAY OPERATIONS PROGRAM	SURFACE TRANS FLEX M

**2016-2019 FINAL STIP Project Listing
NE Region
KEWAUNEE County**

Year	Project	Schd Dt	Pgm	Contract Type	Concept	Net Miles	HWY	Project Description WISDOT Program	Estimate Anticipated Funding
2018	4333-05-71	01/09/18	205	LET	BRRPL	0.047	CTH BB	CTH BB, CTH B - NORMAN RD	\$250,000 - \$499,999
								E TWIN RIVER BRIDGE & APPROACHES	
								CONST/BRRPL B-31-0100	
								LOCAL BRIDGES	SURFACE TRANS FLEX -
2018	4394-03-71	05/08/18	205	LET	BRRPL	0.057	CTH E	CTH E, CTH FF - BEARDSLEY ST	\$250,000 - \$499,999
								RECREATION TRAIL BRIDGE & APPROACH	
								CONST/BRRPL B-31-0099	
								LOCAL BRIDGES	SURFACE TRANS FLEX -
2017	4399-00-71	05/09/17	205	LET	BRRPL	0.043	CTH J	CTH J, STH 42 - WOODSIDE RD	\$250,000 - \$499,999
								SANDY BAY CREEK BRIDGE & APPROACHES	
								CONST/BRRPL B-31-0014	
								LOCAL BRIDGES	SURFACE TRANS FLEX -
2018	4409-12-71	12/11/18	205	LET	BRRPL	0.110	CTH S	CTH S, NAVARINO ST - N WATER ST	\$750,000 - \$999,999
								AHNAPEE RIVER BRIDGE & APPROACHES	
								CONST/BRRPL B-31-0101	
								LOCAL BRIDGES	SURFACE TRANS FLEX -
2017	4376-06-71	12/12/17	205	LET	BRRPL	0.042	LOC STR	T CARLTON, ST PETERS RD	\$250,000 - \$499,999
								EAST TWIN CREEK BRIDGE & APPROACHES	
								CONST/BRRPL B-31-0102	
								LOCAL BRIDGES	SURFACE TRANS FLEX -
	4125-10-00		303	I/E	RESURF	13.390	STH 029	GREEN BAY-KEWAUNEE	\$100,000 - \$249,999
								WCL-STH 42	
								DSGN/RESURF MILL/OVERLAY	
								STATE 3R	STP 5-200K POP - MAP
2018	1470-24-21	11/25/18	303	R/E	RESURF	0.860	STH 042	C KEWAUNEE, MAIN STREET	\$0 - \$99,999
								MILLER STREET-DUVALL STREET	
								RE/REAL ESTATE ACQUISITION	

**2016-2019 FINAL STIP Project Listing
NE Region
KEWAUNEE County**

Year	Project	Schd Dt	Pgm	Contract Type	Concept	Net Miles	HWY	Project Description WISDOT Program	Estimate Anticipated Funding
								STATE 3R	NON-FEDERAL
2016	4731-68-10	02/25/16	305	MIS	TOPM	0.000	VAR HWY	PAVEMENT MARKING TMA-STH-KEWAUNEE	\$0 - \$99,999
								LOCATIONS ON STN PER ANNUAL PLAN.	
								TRAFFIC/TOM-KEWAUNEE CO 2016	
								STATE HIGHWAY OPERATIONS PROGRAM	SURFACE TRANS FLEX M

**2016-2019 FINAL STIP Project Listing
NE Region
MANITOWOC County**

Year	Project	Schd Dt	Pgm	Contract Type	Concept	Net Miles	HWY	Project Description WISDOT Program	Estimate Anticipated Funding
2018	4310-06-71	11/13/18	205	LET	BRRPL	0.133	CTH R	T MANITOWOC RAPIDS, CTH R	\$3,000,000 - \$3,999,999
								MANITOWOC RIVER BRIDGE & APPROACHES	
								CONST/BRRPL B-36-0226	
								LOCAL BRIDGES	SURFACE TRANS FLEX -
2018	4318-03-71	03/13/18	205	LET	BRRPL	0.047	CTH X	T SCHLESWIG, CTH X	\$250,000 - \$499,999
								SHEBOYGAN RIVER BRIDGE	
								CONST.BRRPL B-36-0224	
								LOCAL BRIDGES	SURFACE TRANS FLEX -
	1227-12-00		303	I/E	RESURF	16.280	IH 043	MANITOWOC-GREEN BAY	\$1,000,000 - \$1,999,999
								STH 310-STH 96	
								DESGN/RESURF MILL/OVERLAY	
								BACKBONE	NATIONAL HIGHWAY PER
2016	1224-21-90	03/25/16	303	SFA	MISC	19.220	IH 043	SCL-STH 310	\$0 - \$99,999
								SHEBOYGAN-MANITOWOC	
								CONST/MISC TRAFFIC MITIGATION	
								BACKBONE	NON-FEDERAL
2017	1224-21-73	01/10/17	303	LET	RESURF	5.130	IH 043	SHEBOYGAN - MANITOWOC	\$13,000,000 - \$13,999,999
								POINT CREEK ROAD-CLOVER ROAD	
								CONST/REPLACEMENT STRUCTURES	
								BACKBONE	NATIONAL HIGHWAY PER
2016	4309-04-71	07/12/16	205	LET	BRRPL	0.085	LOC STR	T NEWTON, SOUTH UNION RD	\$250,000 - \$499,999
								POINT CREEK BRIDGE	
								CONST/BRRPL B-36-0229	
								LOCAL BRIDGES	STP OFF-SYSTEM BRIDG
2016	4316-08-71	05/10/16	205	LET	BRRPL	0.057	LOC STR	T FRANKLIN, HILLCREST RD	\$500,000 - \$749,999
								BRANCH RIVER BRIDGE	
								CONST/BRRPL B-36-0214	

**2016-2019 FINAL STIP Project Listing
NE Region
MANITOWOC County**

Year	Project	Schd Dt	Pgm	Contract Type	Concept	Net Miles	HWY	Project Description WISDOT Program	Estimate Anticipated Funding
								LOCAL BRIDGES	STP OFF-SYSTEM BRIDG
2017	4308-08-71	12/12/17	205	LET	BRRPL	0.038	LOC STR	T CENTERVILLE, CENTER RD	\$100,000 - \$249,999
								CENTERVILLE CREEK BRIDGE	
								CONST/BRRPL B-36-0221	
								LOCAL BRIDGES	STP OFF-SYSTEM BRIDG
2017	4313-08-71	07/11/17	205	LET	BRRPL	0.047	LOC STR	T MEEME, MINERAL SPRINGS RD	\$250,000 - \$499,999
								PIGEON RIVER BRIDGE & APPROACHES	
								CONST/BRRPL B-36-0218	
								LOCAL BRIDGES	STP OFF-SYSTEM BRIDG
2017	4313-10-71	11/14/17	205	LET	BRRPL	0.038	LOC STR	T MEEME, COUNTY LINE RD	\$250,000 - \$499,999
								PIGEON RIVER BRIDGE & APPROACHES	
								CONST/BRRPL B-36-222	
								LOCAL BRIDGES	STP OFF-SYSTEM BRIDG
2018	4312-07-71	03/13/18	205	LET	BRRPL	0.088	LOC STR	T GIBSON, OLD Y RD	\$1,000,000 - \$1,999,999
								WEST TWIN RIVER BRIDGE	
								DSGN/CONST B-36-0225	
								LOCAL BRIDGES	STP OFF-SYSTEM BRIDG
2018	4313-09-71	01/09/18	205	LET	BRRPL	0.047	LOC STR	T MEEME, WEST WASHINGTON RD	\$250,000 - \$499,999
								MEEME RIVER BRIDGE & APPROACHES	
								CONST/BRRPL B-36-0219	
								LOCAL BRIDGES	STP OFF-SYSTEM BRIDG
2018	4316-09-71	02/13/18	205	LET	BRRPL	0.057	LOC STR	T FRANKLIN, HILLCREST RD	\$250,000 - \$499,999
								BRANCH RIVER BRIDGE	
								CONST/BRRPL B-36-0220	
								LOCAL BRIDGES	STP OFF-SYSTEM BRIDG
2018	4317-08-71	02/13/18	205	LET	BRRPL	0.076	LOC STR	T COOPERSTOWN, PLEASANT RD	\$500,000 - \$749,999
								DEVILS RIVER BRIDGE	

**2016-2019 FINAL STIP Project Listing
NE Region
MANITOWOC County**

Year	Project	Schd Dt	Pgm	Contract Type	Concept	Net Miles	HWY	Project Description WISDOT Program	Estimate Anticipated Funding
								CONST/BRRPL B-36-0216	
								LOCAL BRIDGES	STP OFF-SYSTEM BRIDG
2018	4321-03-71	01/09/18	205	LET	BRRPL	0.025	LOC STR	V REEDSVILLE, 4TH ST	\$250,000 - \$499,999
								MUD CREEK BRIDGE	
								CONST/BRRPL B-36-0217	
								LOCAL BRIDGES	STP OFF-SYSTEM BRIDG
2018	4304-03-71	01/25/18	211	LLC	MISC	0.000	NON HWY	EASTSIDE BICYCLE & PEDESTRIAN TRAIL	\$500,000 - \$749,999
								CITY OF TWO RIVERS	
								CONST/ MISC CMAQ R\$L	
								CONGESTION MITIGATION AND AIR QUALITY (CMA	CMAQ CONGESTION MITI
2018	4304-04-71	01/25/18	211	LLC	MISC	0.000	NON HWY	NORTHSIDE BICYCLE & PED TRAIL	\$750,000 - \$999,999
								CITY OF TWO RIVERS	
								CMAQ 2010-2013	
								CONGESTION MITIGATION AND AIR QUALITY (CMA	CMAQ CONGESTION MITI
	1470-27-00		303	I/E	RESURF	4.590	STH 042	MANITOWOC-TWO RIVERS	\$100,000 - \$249,999
								MARITIME DRIVE-12TH STREET	
								DSGN/RESURF-MILL/OVERLAY	
								STATE 3R	SURFACE TRANS FLEX -
	1470-30-00		303	I/E	RESURF	11.570	STH 042	TWO RIVERS-KEWAUNEE	\$500,000 - \$749,999
								34TH STREET-NCL	
								DESGN/RESURF	
								STATE 3R	SURFACE TRANS FLEX -
2016	1470-18-40	07/25/16	303	UTL	RECST	0.870	STH 042	LINCOLN AVE, CITY OF TWO RIVERS	\$0 - \$99,999
								22ND ST. - 35TH PL.	
								UTIL/PLACEHOLDER	
								STATE 3R	NON-FEDERAL
2016	1470-18-71	12/13/16	303	LET	RECST	0.870	STH 042	LINCOLN AVE, CITY OF TWO RIVERS	\$4,000,000 - \$4,999,999

**2016-2019 FINAL STIP Project Listing
NE Region
MANITOWOC County**

Year	Project	Schd Dt	Pgm	Contract Type	Concept	Net Miles	HWY	Project Description WISDOT Program	Estimate Anticipated Funding
								22ND ST. - 35TH PL	
								RW-Y BY CITY 10 YR RULE	
								STATE 3R	SURFACE TRANS FLEX -
2016	1470-18-72	12/13/16	303	LET	RECST	0.870	STH 042	LINCOLN AVE, CITY OF TWO RIVERS	\$1,000,000 - \$1,999,999
								22ND ST-35TH PL	
								CONST/MISC SANITARY/WATER	
								STATE 3R	NON-FEDERAL
2018	4570-12-71	12/11/18	303	LET	RECST	0.220	STH 042	WALDO BLVD., CITY OF MANITOWOC	\$7,000,000 - \$7,999,999
								8TH STREET - MARITIME DR	
								CONST/RECONST EXISTING UTBAN ST	
								STATE 3R	SURFACE TRANS FLEX -
2018	4570-12-72	12/11/18	303	LET	RECST	0.220	STH 042	WALDO BLVD., CITY OF MANITOWOC	\$250,000 - \$499,999
								8TH STREET - MARITIME DR	
								CONST/RECONST SANITARY/WATERMAIN	
								STATE 3R	NON-FEDERAL
	4337-22-00		303	I/E	RESURF	1.036	STH 310	BRILLION-MANITOWOC	\$100,000 - \$249,999
								I 43-CTH R	
								DSGN/RESURF	
								STATE 3R	SURFACE TRANS FLEX M
	1500-56-00		303	I/E	RESURF	1.490	USH 010	BRILLION-MANITOWOC	\$100,000 - \$249,999
								CTH P-I 43	
								DSGN/RESURF	
								STATE 3R	NATIONAL HWY PERF PR
	1500-66-00		303	I/E	RESURF	9.150	USH 010	REEDSVILLE - MANITOWOC	\$0 - \$99,999
								EAST VILLAGE LIMITS - BRANCH RIVER	
								DSGN/RESURF	
								STATE 3R	NON-FEDERAL

**2016-2019 FINAL STIP Project Listing
NE Region
MANITOWOC County**

Year	Project	Schd Dt	Pgm	Contract Type	Concept	Net Miles	HWY	Project Description WISDOT Program	Estimate Anticipated Funding
2017	1500-33-40	04/25/17	303	UTL	RECOND	9.150	USH 010	REEDSVILLE-MAINTOWOC	\$0 - \$99,999
								EAST VILLAGE LIMITS-BRANCH RIVER	
								UTILITY/PLACEHOLDER-SS	
								STATE 3R	NON-FEDERAL
2017	1500-37-40	03/25/17	303	UTL	RESURF	1.930	USH 010	WALDO BLVD., CITY OF MANITOWOC	\$0 - \$99,999
								CTH R - 8TH STREET	
								UTILITY PLACEHOLDER	
								STATE 3R	NON-FEDERAL
2018	1500-27-71	12/11/18	303	LET	RESURF	1.230	USH 010	MENASHA AVENUE, VILLAGE OF WHITE LAW	\$1,000,000 - \$1,999,999
								HEMPTON LAKE ROAD - CHESTNUT LANE	
								CONST/PATCH/OVERLAY ASPHALT	
								STATE 3R	NATIONAL HWY PERF PR
2018	1500-37-71	12/11/18	303	LET	RECST	1.320	USH 010	WALDO BLVD., CITY OF MANITOWOC	\$13,000,000 - \$13,999,999
								FLEETWOOD DRIVE-8TH STREET	
								RW-TBD	
								STATE 3R	NATIONAL HIGHWAY PER
2018	1500-37-72	12/11/18	303	LET	RECST	1.320	USH 010	WALDO BLVD., CITY OF MANITOWOC	\$1,000,000 - \$1,999,999
								FLEETWOOD DRIVE-8TH STREET	
								CONST/MISC SANITARY/WATERMAINS	
								STATE 3R	NON-FEDERAL
2018	1500-47-71	12/11/18	303	LET	RESURF	0.630	USH 010	WALDO BLVD., CITY OF MANITOWOC	\$1,000,000 - \$1,999,999
								CTH R - FLEETWOOD DRIVE	
								RW-NO	
								STATE 3R	NATIONAL HIGHWAY PER
2018	1500-66-71	12/11/18	303	LET	RESURF	9.150	USH 010	REEDSVILLE - MANITOWOC	\$5,000,000 - \$5,999,999
								EAST VILLAGE LIMITS - BRANCH RIVER	
								CONST/RESURF	

**2016-2019 FINAL STIP Project Listing
NE Region
MANITOWOC County**

Year	Project	Schd Dt	Pgm	Contract Type	Concept	Net Miles	HWY	Project Description WISDOT Program	Estimate Anticipated Funding
								STATE 3R	NATIONAL HWY PERF PR
	4100-32-00		303	I/E	RESURF	13.220	USH 151	CHILTON-VALDERS	\$100,000 - \$249,999
								IRISH ROAD-CHRISTEL DRIVE	
								DSGN/RESURF	
								STATE 3R	SURFACE TRANS FLEX -
2019	4100-21-71	12/10/19	303	LET	RESURF	8.510	USH 151	VALDERS - MANITOWOC	\$6,000,000 - \$6,999,999
								JACKSON STREET - IH 43 SB RAMPS	
								CONST/RESURF	
								STATE 3R	MINIMUM GUARANTEE

**2016-2019 FINAL STIP Project Listing
NE Region
MARINETTE County**

Year	Project	Schd Dt	Pgm	Contract Type	Concept	Net Miles	HWY	Project Description WISDOT Program	Estimate Anticipated Funding
2016	9327-02-71	05/10/16	205	LET	BRRPL	0.100	CTH BB	T PESHTIGO, CTH BB	\$750,000 - \$999,999
								LITTLE RIVER BRIDGE & APPROACHES	
								CONST/BRIDGE REPLACE B380006	
								LOCAL BRIDGES	BRIDGE PROG 15% OFF
2016	1590-21-71	07/12/16	206	LET	MISC	0.000	CTH U	T DUNBAR, CTH U	\$100,000 - \$249,999
								USH 8-FLORENCE COUNTY LINE	
								CONST/MISC HSIP 2L	
								SAFETY - HIGH RISK RURAL ROADS	HSIP-HIGH RISK RU RD
2017	9995-00-64	12/12/17	206	LET	RECST	0.700	LOC STR	C MARINETTE, RIVERSIDE AVE	\$2,000,000 - \$2,999,999
								HATTIE ST - VANCLEVE AVE	
								CONST/RECST	
								STP URBAN 5,000 - 20,000	STP 5-200K POP - MAP
2017	9995-03-61	04/11/17	303	LET	BRRHB	0.066	LOC STR	CITY OF MARINETTE, LIFT STRUCTURE	\$1,000,000 - \$1,999,999
								ODGEN STREET BRIDGE	
								B-38-16 MENOMINEE RIVER 84.10	
								SHR BRIDGES	NON-FEDERAL
2018	9995-05-71	01/09/18	205	LET	BRRHB	0.109	LOC STR	C MARINETTE, HATTIE ST	\$2,000,000 - \$2,999,999
								MENOMINEE RIVER BRIDGE & APPROACHES	
								CONST/BRRHB B-38-0021	
								LOCAL BRIDGES	SURFACE TRANS FLEX M
	9160-17-00		303	I/E	RESURF	10.760	STH 064	POUND-MARINETTE	\$100,000 - \$249,999
								USH 141-CTH E	
								DSGN/RESURF MILL/OVERLAY	
								STATE 3R	STP 5-200K POP - MAP
	9160-18-00		303	I/E	RESURF	7.850	STH 064	BRAZEAU-POUND	\$100,000 - \$249,999
								CTH S-USH 141	
								DESGN/RESURF	

**2016-2019 FINAL STIP Project Listing
NE Region
MARINETTE County**

Year	Project	Schd Dt	Pgm	Contract Type	Concept	Net Miles	HWY	Project Description WISDOT Program	Estimate Anticipated Funding
								STATE 3R	STP 5-200K POP - MAP
	9160-19-00		303	I/E	RESURF	7.040	STH 064	POUND-MARINETTE	\$250,000 - \$499,999
								CTH E-STH 180	
								DSGN/RESURF EXIST ASPHALTIC PAVE	
								STATE 3R	SURFACE TRANS FLEX -
2016	9670-09-43	03/25/16	303	UTL	RECOND	7.030	STH 180	MARINETTE - WAUSAUKEE	\$100,000 - \$249,999
								MARINETTE - CTH G	
								UTILITY-WIS PUBLIC SERVICE-ELE P205	
								STATE 3R	NON-FEDERAL
2016	9560-04-00	03/25/16	303	OST	BRRHB	0.020	USH 008	MENOMINEE RIVER BRIDGE	\$0 - \$99,999
								WISCONSIN COST ONLY	
								DESIGN/ BRIDGE DECK REPLACE B380011	
								SHR BRIDGES	NON-FEDERAL
2017	1590-16-40	07/25/17	303	UTL	RESURF	14.220	USH 008	WCL - USH 141	\$0 - \$99,999
								WCL - CTH O	
								UTIL/PLACEHOLDER	
								STATE 3R	NON-FEDERAL
2018	9560-04-71	07/25/18	303	OST	BRRHB	0.020	USH 008	MENOMINEE RIVER BRIDGE	\$500,000 - \$749,999
								WISCONSIN COST ONLY	
								CONST/ BRIDGE DECK REPLACE B380011	
								SHR BRIDGES	SURFACE TRANS FLEX -
2019	1590-16-71	09/10/19	303	LET	RESURF	14.220	USH 008	WCL - USH 141	\$6,000,000 - \$6,999,999
								WCL - CTH O	
								R/W - NO	
								STATE 3R	STP ANY AREAS
	1150-64-00		303	I/E	RESURF	2.400	USH 041	PESHTIGO-MARINETTE	\$100,000 - \$249,999
								PESHTIGO BYPASS-CTH T	

**2016-2019 FINAL STIP Project Listing
NE Region
MARINETTE County**

Year	Project	Schd Dt	Pgm	Contract Type	Concept	Net Miles	HWY	Project Description WISDOT Program	Estimate Anticipated Funding
								DESIGN/RESURF	
								BACKBONE	NAT'L HWY SYSTEM
	1150-71-00		303	I/E	RECST	3.500	USH 041	PESHTIGO-MARINETTE	\$1,000,000 - \$1,999,999
								SCHACHT ROAD-CLEVELAND AVENUE	
								DESIGN/RECST	
								BACKBONE	NATIONAL HWY PERF PR
2018	1150-69-71	03/13/18	303	LET	MISC	0.440	USH 041	OCONTO-PESHTIGO	\$1,000,000 - \$1,999,999
								CTH M-CTH Y	
								CONST/MISC-INTERSECT IMPROVE 1B	
								SAFETY (REGULAR HSIP)	HIGHWAY SAFETY IMP P
2016	1491-12-71	03/08/16	303	LET	RECST	1.230	USH 141	VILLAGE OF WAUSAUKEE	\$4,000,000 - \$4,999,999
								STH 180 - N VILLAGE LIMITS	
								CONST/RECST URBAN	
								STATE 3R	A/C NATIONAL HWY PER
2018	9560-02-74	05/08/18	303	LET	RESURF	1.790	USH 141	CITY OF NIAGARA	\$2,000,000 - \$2,999,999
								BETTERS COURT-CTH N	
								CONST	
								STATE 3R	SURFACE TRANS FLEX M
2016	4738-68-10	02/25/16	305	MIS	TOPM	0.000	VAR HWY	PAVEMENT MARKING TMA-STH-MARINETTE.	\$0 - \$99,999
								LOCATIONS ON STN PER ANNUAL PLAN	
								TRAFFIC/TOPM-MARINETTE CO 2016	
								STATE HIGHWAY OPERATIONS PROGRAM	SURFACE TRANS FLEX M

**2016-2019 FINAL STIP Project Listing
NE Region
NORTHEAST REGION WIDE County**

Year	Project	Sch Dt	Pgm	Contract Type	Concept	Net Miles	HWY	Project Description WISDOT Program	Estimate Anticipated Funding
2017	1009-39-93	06/25/17	303	C/E	MISC	0.000	NON HWY	PLACEHOLDER	\$2,000,000 - \$2,999,999
								FISCAL PLACEHOLDER ID	
								Work not yet Scheduled	
								STATE 3R	MINIMUM GUARANTEE
2019	1009-34-07	01/25/19	303	R/E	RECST	0.000	NON HWY	REAL ESTATE LOE FY 2019	\$0 - \$99,999
								DISTRICT 3 LEVEL OF EFFORT	
								STATE 3R	NON-FEDERAL
2016	1009-30-08	05/10/16	305	LET	TOS	0.000	VAR HWY	SIGN BRIDGE REPLACEMENT NE & NC	\$250,000 - \$499,999
								REGION WIDE VARIOUS ROUTES STH	
								CONST/NE & NC REGION	
								STATE HIGHWAY OPERATIONS PROGRAM	NON-FEDERAL
2016	1009-33-16	04/12/16	305	LET	TOPM	146.000	VAR HWY	EPOXY PAVEMENT MARKING-STH/USH	\$1,000,000 - \$1,999,999
								VARIOUS STH/USH REGION WIDE	
								CONST-MISC NE REGION FY16 PAVE MARK	
								STATE HIGHWAY OPERATIONS PROGRAM	SURFACE TRANS FLEX M

**2016-2019 FINAL STIP Project Listing
NE Region
OCONTO County**

Year	Project	Schd Dt	Pgm	Contract Type	Concept	Net Miles	HWY	Project Description WISDOT Program	Estimate Anticipated Funding
2018	9087-01-71	01/09/18	205	LET	BRRPL	0.066	CTH AA	OCONTO CO, CTH AA	\$250,000 - \$499,999
								SOUTH BRANCH OCONTO RIVER BRIDGE	
								CONST/BRRPL B-42-0112	
								LOCAL BRIDGES	SURFACE TRANS FLEX -
2017	9027-02-71	08/08/17	205	LET	BRRHB	0.063	CTH BB	T GILLETT, CTH BB	\$100,000 - \$249,999
								OCONTO RIVER BRIDGE & APPROACHES	
								CONST/BRRHB B-42-0020	
								LOCAL BRIDGES	SURFACE TRANS FLEX -
2017	9007-03-71	11/14/17	205	LET	BRRHB	0.052	CTH Y	T LITTLE RIVER, CTH Y	\$100,000 - \$249,999
								THOMAS SLOUGH BRIDGE & APPROACHES	
								CONST.BRRHB B-42-0017	
								LOCAL BRIDGES	SURFACE TRANS FLEX -
2016	9066-00-71	05/10/16	205	LET	BRRPL	0.057	LOC STR	T BAGLEY, SLEETER RD	\$250,000 - \$499,999
								PESHTIGO BROOK BR APPROACH B42-130	
								CONST/BRRPL B-42-0130	
								LOCAL BRIDGES	STP OFF-SYSTEM BRIDG
2018	9008-03-71	11/13/18	205	LET	BRRPL	0.333	LOC STR	T LITTLE SUAMICO, GROSSE RD	\$500,000 - \$749,999
								LITTLE SUAMICO RIVER BRIDGE B420131	
								CONST/BRRPL B-42-0131	
								LOCAL BRIDGES	STP OFF-SYSTEM BRIDG
2018	9021-06-71	01/09/18	205	LET	BRRPL	0.069	LOC STR	T LENA, SUNSHINE RD	\$250,000 - \$499,999
								KELLY BROOK BRIDGE & APPROACHES	
								CONST/BRRPL B-42-0113	
								LOCAL BRIDGES	STP OFF-SYSTEM BRIDG
	9180-26-00		303	I/E	MISC	6.910	STH 022	OCONTO FALLS-OCONTO	\$100,000 - \$249,999
								USH 141-USH 41	
								DSGN/RESURF MILL/OVERLAY	

**2016-2019 FINAL STIP Project Listing
NE Region
OCONTO County**

Year	Project	Schd Dt	Pgm	Contract Type	Concept	Net Miles	HWY	Project Description WISDOT Program	Estimate Anticipated Funding
								STATE 3R	STP 5-200K POP - MAP
2016	9180-22-40	05/25/16	303	ATA	RECOND	4.330	STH 022	OCONTO FALLS - USH 141	\$0 - \$99,999
								HIGHLAND DRIVE - USH 141	
								UTILITY/PLACEHOLDER	
								STATE 3R	NON-FEDERAL
2016	9180-22-71	08/09/16	303	LET	RECOND	4.480	STH 022	OCONTO FALLS - USH 141	\$4,000,000 - \$4,999,999
								HIGHLAND DRIVE - USH 141	
								STATE 3R	SURFACE TRANS FLEX M
2019	9180-20-21	07/25/19	303	R/E	RECST	1.170	STH 022	CITY OF GILLET	\$250,000 - \$499,999
								S CPL - N CPL	
								RE/RECST-URBAN CONSTRUCTION	
								STATE 3R	NON-FEDERAL
	9150-06-00		303	I/E	RESURF	7.110	STH 032	BREED-TOWNSEND	\$500,000 - \$749,999
								SOUTH JCT 64-NORTH JCT 64	
								DSGN/RESURF	
								STATE 3R	SURFACE TRANS FLEX -
	9170-12-00		303	I/E	RESURF	10.300	STH 032	GILLETTE-MOUNTAIN	\$250,000 - \$499,999
								CTH Z-CTH AA	
								DSGN/RESURF EXIST ASPHLATIC SURFACE	
								STATE 3R	SURFACE TRANS FLEX -
2016	9190-24-40	07/25/16	303	UTL	MISC	0.390	STH 032	MOUNTAIN-WABENO	\$0 - \$99,999
								STH 64-NCL	
								UTIL/PLACEHOLDER	
								STATE 3R	NON-FEDERAL
2017	9190-24-71	03/14/17	303	LET	MISC	0.420	STH 032	MOUNTAIN-WABENO	\$250,000 - \$499,999
								STH 64-NCL	

**2016-2019 FINAL STIP Project Listing
NE Region
OCONTO County**

Year	Project	Schd Dt	Pgm	Contract Type	Concept	Net Miles	HWY	Project Description WISDOT Program	Estimate Anticipated Funding
								CONST/MISC CULVERT REPLACE	
								STATE 3R	SURFACE TRANS FLEX M
2017	9190-26-21	02/25/17	303	R/E	RECOND	7.530	STH 032	PULASKI - STH 22	\$0 - \$99,999
								PULASKI NVL - CTH E	
								RE/RW-PASSING LANES	
								STATE 3R	NON-FEDERAL
2017	9190-27-21	02/25/17	303	R/E	RECOND	6.950	STH 032	PULASKI - STH 22	\$0 - \$99,999
								CTH E - STH 22	
								RE/ RW-PASSING LANES	
								STATE 3R	NON-FEDERAL
2017	9140-13-21	07/25/17	303	R/E	RESURF	6.820	STH 064	LANGLADE-MOUNTAIN	\$250,000 - \$499,999
								WCL-STH 32	
								RE/RESURF EXISTING PAVEMENT	
								STATE 3R	NON-FEDERAL
2019	9140-13-40	02/25/19	303	UTL	RESURF	6.820	STH 064	LANGLADE-MOUNTAIN	\$100,000 - \$249,999
								WCL-STH 32	
								UTILITY PLACEHOLDER-7/20	
								STATE 3R	NON-FEDERAL
2019	9140-13-71	11/12/19	303	LET	RESURF	6.820	STH 064	LANGLADE-MOUNTAIN	\$3,000,000 - \$3,999,999
								WCL-STH 32	
								CONST/RESURF RW-NO	
								STATE 3R	STP ANY AREAS
	1150-57-00		303	I/E	RESURF	12.370	USH 041	ABRAMS - OCONTO	\$250,000 - \$499,999
								CTH D - CITY OF OCONTO	
								DESIGN/RESURFACE CONCRETE GRIND	
								BACKBONE	NAT'L HWY SYSTEM
	1150-62-00		303	I/E	PVRPLA	4.670	USH 041	GREEN BAY-OCONTO	\$250,000 - \$499,999

**2016-2019 FINAL STIP Project Listing
NE Region
OCONTO County**

Year	Project	Schd Dt	Pgm	Contract Type	Concept	Net Miles	HWY	Project Description WISDOT Program	Estimate Anticipated Funding
								USH 141-KRUEGGERS QUARRY ROAD	
								DESIGN/PVRPLA ASPHALTIC SURFACE	
								BACKBONE	NAT'L HWY SYSTEM
2016	1150-60-71	09/13/16	303	LET	RESURF	4.670	USH 041	GREEN BAY-OCONTO	\$3,000,000 - \$3,999,999
								USH 141-KRUEGERS QUARRY ROAD	
								RW-NO	
								BACKBONE	NATIONAL HIGHWAY PER
2017	1150-68-71	12/12/17	303	LET	MISC	11.470	USH 041	GREEN BAY-OCONTO	\$2,000,000 - \$2,999,999
								BROWN ROAD-STRUCTURE B-42-0110	
								CONST/MISC CABLE GUARD HSIP 3B	
								SAFETY (REGULAR HSIP)	HIGHWAY SAFETY IMP P
2018	1150-52-00	01/25/18	303	C/E	MISC	9.610	USH 041	USH 41 CORRIDOR STUDY	\$500,000 - \$749,999
								ABRAMS - FROG POND ROAD	
								PLAN/CORRIDOR MANAGEMENT STUDY	
								BACKBONE	STP ANY AREA
2017	1490-32-51	02/25/17	303	R/R	MISC	0.010	USH 141	ABRAMS-POUND	\$500,000 - \$749,999
								CTH I-STH 64 E&LS XING SURF857634R	
								RR/CROSSING 857634R	
								STATE 3R	NATIONAL HIGHWAY PER
2017	1490-32-61	02/14/17	303	LET	MISC	0.010	USH 141	ABRAMS-POUND	\$500,000 - \$749,999
								CTH I-STH 64	
								DSGN/MISC-CROSSING REPLACEMENT	
								STATE 3R	NATIONAL HIGHWAY PER

**2016-2019 FINAL STIP Project Listing
NE Region
OUTAGAMIE County**

Year	Project	Schd Dt	Pgm	Contract Type	Concept	Net Miles	HWY	Project Description WISDOT Program	Estimate Anticipated Funding
	4984-01-75		206	I/E	RECST	1.300	CTH BB	C APPLETON, CTH BB	\$100,000 - \$249,999
								USH 41 TO S BARTELL DR	
								DSGN/RECST OVERSIGHT ONLY	
								STP URBAN OVER 200,000	NON-FEDERAL
2016	4989-00-19	03/08/16	206	LET	RECST	0.813	LOC STR	V KIMBERLY, KIMBERLY AVE	\$2,000,000 - \$2,999,999
								MARCELLA ST TO RAILROAD ST	
								CONST/RECST	
								STP URBAN OVER 200,000	STP-MAD/MIL/GB/MSP/A
2016	6498-05-71	03/08/16	205	LET	BRRHB	0.089	LOC STR	C KAUKAUNA, ISLAND ST	\$1,000,000 - \$1,999,999
								FOX RIVER BRIDGE & APPROACHES	
								CONST/BRRHB P-44-0713	
								LOCAL BRIDGES	SURFACE TRANS FLEX M
2018	4984-01-74	12/11/18	206	LET	RECST	1.140	LOC STR	C APPLETON, ONEIDA ST	\$6,000,000 - \$6,999,999
								VALLEY RD TO SKYLINE BRIDGE	
								CONST/RECST	
								STP URBAN OVER 200,000	STP-MAD/MIL/GB/MSP/A
2019	4657-25-01	02/12/19	206	LET	RECST	1.000	LOC STR	T GRAND CHUTE, W SPENCER ST	\$2,000,000 - \$2,999,999
								MAYFLOWER DR TO CASALOMA DR	
								CONST/RECST	
								STP URBAN OVER 200,000	STP-MAD/MIL/GB/MSP/A
2016	1009-32-34	04/25/16	303	MIS	MISC	0.000	NON HWY	ONEIDA MITIGATION BANK SITE	\$100,000 - \$249,999
								NORTHEAST REGION-MAINTENANCE	
								CONST/OPS-WETLAND SITE MAINTENANCE	
								WETLAND BANKING	NON-FEDERAL
2016	1009-32-35	04/25/16	303	MIS	MISC	0.000	NON HWY	ONEIDA MITIGATION BANK SITE	\$100,000 - \$249,999
								NORTHEAST REGION-MONITORING	
								CONST/OPS-WETLAND SITE MONITORING	

**2016-2019 FINAL STIP Project Listing
NE Region
OUTAGAMIE County**

Year	Project	Schd Dt	Pgm	Contract Type	Concept	Net Miles	HWY	Project Description WISDOT Program	Estimate Anticipated Funding
								WETLAND BANKING	NON-FEDERAL
2016	1146-44-71	04/12/16	303	LET	MISC	0.071	STH 015	STH 15, TOWN OF GRAND CHUTE	\$250,000 - \$499,999
								STH 15 & CASALOMA DRIVE	
								CONST/MISC TURN LANE/SIGNAL HSIP 1A	
								SAFETY (REGULAR HSIP)	HIGHWAY SAFETY IMP P
2017	1146-75-40	01/25/17	302	UTL	RECSTE	3.920	STH 015	STH 76-NEW LONDON	\$500,000 - \$749,999
								CTH JJ-CTH T/GIVENS ROAD	
								CONST/PLACEHOLDER FY 2018	
								MAJORS	NON-FEDERAL
2017	1146-75-41	01/25/17	302	UTL	RECSTE	10.820	STH 015	STH 76-NEW LONDON	\$2,000,000 - \$2,999,999
								CTH JJ-CTH T/GIVENS ROAD	
								CONST/PLACEHOLDER FY 2019	
								MAJORS	NON-FEDERAL
2017	1146-75-42	12/25/17	302	UTL	RECSTE	10.820	STH 015	STH 76-NEW LONDON	\$1,000,000 - \$1,999,999
								CTH JJ-CTH T/GIVENS ROAD	
								CONST/PLACEHOLDER FY 2020	
								MAJORS	NON-FEDERAL
2018	1146-75-71	07/10/18	302	LET	RECSTE	3.920	STH 015	STH 76-NEW LONDON	\$25,000,000 - \$29,999,999
								CTH JJ-CTH T/GIVENS ROAD	
								CONST/RECSTE ADDITION LANES	
								MAJORS	NATIONAL HIGHWAY PER
2018	1146-75-72	07/10/18	302	LET	RECSTE	3.360	STH 015	STH 76-NEW LONDON	\$15,000,000 - \$16,999,999
								WI CENTRAL RR-LILY OF THE VALLEY DR	
								CONST/RECSTE ADDITION LANES	
								MAJORS	NATIONAL HIGHWAY PER
2018	1146-75-74	07/25/18	302	JTP	RECSTE	10.820	STH 015	STH 76-NEW LONDON	\$5,000,000 - \$5,999,999
								CTH T/GIVENS ROAD-USH 45	

**2016-2019 FINAL STIP Project Listing
NE Region
OUTAGAMIE County**

Year	Project	Sch Dt	Pgm	Contract Type	Concept	Net Miles	HWY	Project Description WISDOT Program	Estimate Anticipated Funding
								CONST/RECSTE JT PAYMENT	
								MAJORS	NATIONAL HIGHWAY PER
2019	1146-75-50	07/25/19	302	R/R	MISC	0.100	STH 015	STH 76-NEW LONDON	\$250,000 - \$499,999
								WCL XING SURFACE 181840G	
								CONST/MISC RESURF HWY/TRAIL/RRGRADE	
								MAJORS	NATIONAL HIGHWAY PER
2019	1146-75-51	07/25/19	302	R/R	MISC	0.100	STH 015	STH 76-NEW LONDON	\$250,000 - \$499,999
								WCL XING SIGNALS & GATES 181840G	
								CONST/MISC INSTALL GATES 693839C	
								MAJORS	NATIONAL HIGHWAY PER
2019	1146-75-76	11/12/19	302	LET	RECSTE	3.920	STH 015	STH 76-NEW LONDON	\$6,000,000 - \$6,999,999
								CTH T-WI CENTRAL RR	
								CONST/RECSTE ADDITION LANES	
								MAJORS	NATIONAL HIGHWAY PER
2019	1146-75-77	12/10/19	302	LET	RECSTE	3.920	STH 015	STH 76-NEW LONDON	\$6,000,000 - \$6,999,999
								WI CENTRAL RR-CTH JJ	
								CONST/RECSTE ADDITION LANES	
								MAJORS	NATIONAL HWY PERF PR
2019	1146-75-78	07/09/19	302	LET	RECSTE	3.920	STH 015	STH 76-NEW LONDON	\$9,000,000 - \$9,999,999
								CTH JJ-WI CENTRAL RR	
								CONST/RECSTE ADDITION LANES	
								MAJORS	NATIONAL HIGHWAY PER
2016	6240-26-40	05/25/16	303	UTL	RECST	0.100	STH 047	RICHMOND STREET, CITY OF APPLETON	\$0 - \$99,999
								CTH OO INTERSECTION	
								UTIL/WE ENERGIES P 100	
								STATE 3R	NON-FEDERAL
2016	6240-26-41	05/25/16	303	UTL	RECST	0.053	STH 047	RICHMOND STREET, CITY OF APPLETON	\$0 - \$99,999

**2016-2019 FINAL STIP Project Listing
NE Region
OUTAGAMIE County**

Year	Project	Schd Dt	Pgm	Contract Type	Concept	Net Miles	HWY	Project Description WISDOT Program	Estimate Anticipated Funding
								CTH OO INTERSECTION	
								UTIL/AT&T WISCONSIN P 104	
								STATE 3R	NON-FEDERAL
2016	6240-26-42	05/25/16	303	UTL	RECST	0.053	STH 047	RICHMOND STREET, CITY OF APPLETON	\$0 - \$99,999
								CTH OO INTERSECTION	
								UTIL/TIME WARNER CABLE P 102	
								STATE 3R	NON-FEDERAL
2016	6240-26-43	05/25/16	303	UTL	RECST	0.053	STH 047	RICHMOND STREET, CITY OF APPLETON	\$0 - \$99,999
								CTH OO INTERSECTION	
								UTIL/WE ENERGIES-GAS P 105	
								STATE 3R	NON-FEDERAL
2017	6240-26-71	01/10/17	303	LET	RECST	0.100	STH 047	RICHMOND STREET, CITY OF APPLETON	\$4,000,000 - \$4,999,999
								CTH OO INTERSECTION	
								CONST/ RW-R\$L	
								STATE 3R	NATIONAL HIGHWAY PER
	6230-14-00		303	I/E	RESURF	14.890	STH 054	SEYMOUR-SHIOCTON	\$250,000 - \$499,999
								STH 55-STH 187	
								RESURF	
								STATE 3R	STP ANY AREAS
	6230-16-00		303	I/E	RESURF	7.900	STH 054	NEW LONDON-SHIOCTON	\$100,000 - \$249,999
								WCL-OLD HWY 54	
								DSGN/RESURF MILL/OVERLAY	
								STATE 3R	STP 5-200K POP - MAP
	6230-17-00		303	I/E	RESURF	1.630	STH 054	STH 54, VILLAGE OF SHIOCTON	\$0 - \$99,999
								OLD HWY 54-PARK AVENUE	
								DSGN/RESURF MILL/OVERLAY	
								STATE 3R	STP 5-200K POP - MAP

**2016-2019 FINAL STIP Project Listing
NE Region
OUTAGAMIE County**

Year	Project	Schd Dt	Pgm	Contract Type	Concept	Net Miles	HWY	Project Description WISDOT Program	Estimate Anticipated Funding
	6230-20-00		303	I/E	RESURF	7.599	STH 054	SEYMOUR-GREEN BAY	\$250,000 - \$499,999
								FRENCH ROAD-SEMINARY ROAD	
								DSGN/RESURF	
								STATE 3R	NATIONAL HWY PERF PR
	6570-09-00		303	I/E	RESURF	13.990	STH 055	KAUKAUNA-SEYMOUR	\$100,000 - \$249,999
								USH 41-STH 54	
								DESGN/RESURF MILL/OVERLAY	
								STATE 3R	SURFACE TRANS FLEX -
2016	4650-08-40	02/25/16	303	UTL	RECSTE	0.940	STH 055	CITY OF KAUKAUNA, DELANGLADE STREET	\$0 - \$99,999
								LAWE STREET - USH 41	
								UTILITY PLACEHOLDER	
								STATE 3R	NON-FEDERAL
2017	4650-08-50	10/25/17	303	R/R	MISC	0.030	STH 055	CITY OF KAUKAUNA, DELANGLADE STREET	\$0 - \$99,999
								CN RR XING SURFACE 180053T	
								STATE 3R	STP ANY AREA
2017	4650-08-51	10/25/17	303	R/R	MISC	0.030	STH 055	CITY OF KAUKAUNA, DELANGLADE STREET	\$0 - \$99,999
								CN RR XING SIGNALS 180053T	
								STATE 3R	STP ANY AREA
2017	4650-08-52	10/25/17	303	R/R	MISC	0.040	STH 055	CITY OF KAUKAUNA, DELANGLADE STREET	\$0 - \$99,999
								CN RR XING SURFACE 180049D SPUR	
								RR/ CN RR XING SURFACE 10049D SPUR	
								STATE 3R	NATIONAL HIGHWAY PER
2017	4650-08-53	10/25/17	303	R/R	MISC	1.010	STH 055	CITY OF KAUKAUNA, DELANGLADE STREET	\$100,000 - \$249,999
								CN RR XING SIGNALS 180049D SPUR	
								RR/ CN RR XING SIGNALS 180049D SPUR	

**2016-2019 FINAL STIP Project Listing
NE Region
OUTAGAMIE County**

Year	Project	Schd Dt	Pgm	Contract Type	Concept	Net Miles	HWY	Project Description WISDOT Program	Estimate Anticipated Funding
								STATE 3R	NATIONAL HIGHWAY PER
2017	4650-08-71	11/14/17	303	LET	RECSTE	1.010	STH 055	CITY OF KAUKAUNA, DELANGLADE STREET	\$9,000,000 - \$9,999,999
								LAWE STREET - USH 41	
								R/W-YES BY CITY	
								STATE 3R	SURFACE TRANS FLEX M
2017	6570-08-72	05/09/17	303	LET	BRRPL	0.042	STH 055	MAIN STREET, CITY OF SEYMOUR	\$750,000 - \$999,999
								LITTLE HENRY CREEK BOX CULVERT	
								R/W - YES	
								SHR BRIDGES	SURFACE TRANS FLEX M
2018	6570-08-40	05/25/18	303	UTL	RESURF	6.930	STH 055	SEYMOUR - ANGELICA	\$0 - \$99,999
								STH 54 - NCL	
								UTILITY PLACEHOLDER	
								STATE 3R	NON-FEDERAL
	6430-17-00		303	I/E	RESURF	4.730	STH 076	STEPHANVILLE-SHIOCTON	\$250,000 - \$499,999
								SOUTH JCT S-STH 54	
								DSGN/RESURF	
								STATE 3R	SURFACE TRANS FLEX -
2017	6517-10-21	08/25/17	303	R/E	RECST	0.000	STH 076	STH 15 - CTH JJ	\$250,000 - \$499,999
								EVERGLADE ROAD - CTH JJ	
								STATE 3R	NON-FEDERAL
2017	6517-10-40	11/25/17	303	UTL	RECST	1.430	STH 076	STH 15 - CTH JJ	\$0 - \$99,999
								EVERGLADE ROAD - CTH JJ	
								UTILITY PLACEHOLDER	
								STATE 3R	NON-FEDERAL
	4075-35-00		303	I/E	RESURF	5.090	STH 096	KAUKAUNA-WRIGHTSTOWN	\$100,000 - \$249,999
								CLAIRIBEL STREET-WRIGHTSTOWN	

**2016-2019 FINAL STIP Project Listing
NE Region
OUTAGAMIE County**

Year	Project	Schd Dt	Pgm	Contract Type	Concept	Net Miles	HWY	Project Description WISDOT Program	Estimate Anticipated Funding
								DSGN/RESURF MILL/OVERLAY	
								STATE 3R	SURFACE TRANS FLEX -
2016	4075-33-21	12/25/16	303	R/E	RECST	0.620	STH 096	CITY OF KAUKAUNA, GREEN BAY ROAD	\$100,000 - \$249,999
								LAWE STREET - CLARIBEL STREET	
								RE-RECST EXISTING URBAN STREET	
								STATE 3R	NON-FEDERAL
2019	4075-33-40	07/25/19	303	UTL	RECST	0.620	STH 096	CITY OF KAUKAUNA, GREEN BAY ROAD	\$0 - \$99,999
								LAWE STREET - CLARIBEL STREET	
								UTIL/PLACEHOLDER	
								STATE 3R	NON-FEDERAL
2017	4659-15-71	12/12/17	303	LET	RESURF	1.420	STH 125	C APPLETON, COLLEGE AVENUE	\$5,000,000 - \$5,999,999
								USH 41 - N LINWOOD AVE	
								R/W-	
								STATE 3R	STP ANY AREA
	4685-24-30		303	I/E	BRSHRM	0.170	STH 441	CITY OF APPLETON	\$0 - \$99,999
								FOX RIVER BRIDGE	
								BRPNTING BRSHRM	
								BACKBONE	NON-FEDERAL
	4685-28-00		303	I/E	RESURF	6.500	STH 441	USH 41-USH 41	\$250,000 - \$499,999
								USH 10-USH 41	
								DESIGN/RESURF	
								BACKBONE	NAT'L HWY SYSTEM
	4685-29-30		303	I/E	RDMTN	5.740	STH 441	APPLETON, STH 441	\$100,000 - \$249,999
								USH 10-NORTH JUNCTION USH 41	
								DSGN/ RDMTN-PATCH JOINTS/PAVEMENT	
								BACKBONE	NATIONAL HIGHWAY PER
	1130-48-00		303	I/E	RESURF	11.090	USH 041	APPLETON-GREEN BAY	\$2,000,000 - \$2,999,999

**2016-2019 FINAL STIP Project Listing
NE Region
OUTAGAMIE County**

Year	Project	Sch Dt	Pgm	Contract Type	Concept	Net Miles	HWY	Project Description WISDOT Program	Estimate Anticipated Funding
								STH 15-CTH J	
								DSGN/RESURF MILL/OVERLAY	
								BACKBONE	NATIONAL HIGHWAY PER
	1130-49-00		303	I/E	MISC	0.074	USH 041	APPLETON-GREEN BAY	\$0 - \$99,999
								SCL-NCL	
								DESIGN/MISC	
								SAFETY (REGULAR HSIP)	NON-FEDERAL
2018	1130-49-71	01/09/18	303	LET	MISC	0.074	USH 041	APPLETON-GREEN BAY	\$0 - \$99,999
								SCL-NCL	
								CONST/MISC	
								BACKBONE	NATIONAL HWY PERF PR

**2016-2019 FINAL STIP Project Listing
NE Region
SHEBOYGAN County**

Year	Project	Schd Dt	Pgm	Contract Type	Concept	Net Miles	HWY	Project Description WISDOT Program	Estimate Anticipated Funding
2018	4201-03-71	02/13/18	205	LET	BRRPL	0.047	CTH FF	T HERMAN, CTH FF	\$500,000 - \$749,999
								SHEBOYGAN RIVER BRIDGE & APPROACHES	
								CONST/BRRPL B-59-0191	
								LOCAL BRIDGES	SURFACE TRANS FLEX -
2019	4996-01-73	03/12/19	206	LET	RECST	0.300	CTH O	C SHEBOYGAN, SUPERIOR AVE	\$750,000 - \$999,999
								N TAYLOR DR TO N 29TH ST	
								CONST/RECST	
								STP URBAN 50,000 - 200,000	STP 5-200K POP - MAP
2017	4996-21-71	12/12/17	205	LET	BRRPL	0.044	CTH OK	C SHEBOYGAN, SOUTH BUSINESS DR	\$2,000,000 - \$2,999,999
								CNW RR BRIDGE	
								CONST/BRRPL B-59-0197	
								LOCAL BRIDGES	SURFACE TRANS FLEX -
2017	4198-04-71	02/14/17	205	LET	BRRPL	0.014	CTH RR	T HOLLAND, CTH RR	\$100,000 - \$249,999
								ONION RIVER BRIDGE & APPROACHES	
								CONST/BRRPL B-59-0192	
								LOCAL BRIDGES	SURFACE TRANS FLEX -
2017	1223-17-71	12/12/17	303	LET	MISC	5.730	IH 043	SHEBOYGAN-MANITOWOC	\$1,000,000 - \$1,999,999
								WILSON LIMA RD-FISCHER CREEK RD	
								CONST/MISC CABLE GUARD HSIP 3B	
								SAFETY (REGULAR HSIP)	HIGHWAY SAFETY IMP P
2017	1225-08-90	03/25/17	303	SFA	MISC	6.920	IH 043	STH 42-NCL	\$0 - \$99,999
								SHEBOYGAN-MANITOWOC	
								CONST/ MISC STATE PATROL MITIGATE	
								BACKBONE	NON-FEDERAL
2019	1221-09-71	11/12/19	303	LET	RESURF	7.470	IH 043	MILWAUKEE - GREEN BAY RD	\$13,000,000 - \$13,999,999
								SCL - WILSON/LIMA RD	
								R/W - NO	

**2016-2019 FINAL STIP Project Listing
NE Region
SHEBOYGAN County**

Year	Project	Schd Dt	Pgm	Contract Type	Concept	Net Miles	HWY	Project Description WISDOT Program	Estimate Anticipated Funding
								BACKBONE	NATIONAL HIGHWAY PER
2017	4201-04-71	07/11/17	205	LET	BRRPL	0.024	LOC STR	T HERMAN, MEADOWLARK RD	\$100,000 - \$249,999
								FISHER CREEK BRIDGE & APPROACHES	
								CONST/BRRPL B-59-0193	
								LOCAL BRIDGES	STP OFF-SYSTEM BRIDG
2017	4996-01-80	11/25/17	206	R/R	MISC	0.600	LOC STR	C SHEBOYGAN, NORTH AVE	\$100,000 - \$249,999
								UP RR XING SURFACE 180265W	
								RR/SURFACE 180265W	
								STP URBAN 50,000 - 200,000	SURFACE TRANS FLEX -
2017	4996-01-81	11/25/17	206	R/R	MISC	0.600	LOC STR	C SHEBOYGAN, NORTH AVE	\$250,000 - \$499,999
								UP RR XING SIGNALS 180265W	
								RR/SIGNAL/CANTILEVER REPLACE	
								STP URBAN 50,000 - 200,000	STP 5-200K POP - MAP
2017	4996-19-71	05/09/17	205	LET	BRRHB	0.060	LOC STR	C SHEBOYGAN, 8TH ST	\$250,000 - \$499,999
								SHEBOYGAN RIVER BRIDGE	
								CONST/BRRHB B-59-0154	
								LOCAL BRIDGES	NATIONAL HWY PERF PR
2018	4198-05-71	02/13/18	205	LET	BRRPL	0.047	LOC STR	T HOLLAND, HOITINK RD	\$250,000 - \$499,999
								ONION RIVER BRIDGE & APPROACHES	
								CONST/BRRPL B-59-0196	
								LOCAL BRIDGES	STP OFF-SYSTEM BRIDG
2018	4198-06-71	02/13/18	205	LET	BRRPL	0.047	LOC STR	T HOLLAND, RISSEEUW RD	\$250,000 - \$499,999
								ONION RIVER BRIDGE & APPROACHES	
								CONST/BRRPL B-59-0195	
								LOCAL BRIDGES	STP OFF-SYSTEM BRIDG
2018	4200-05-71	02/13/18	205	LET	BRRPL	0.047	LOC STR	T SHEBOYGAN FALLS, MEADOWLARK RD	\$250,000 - \$499,999
								SHEBOYGAN RIVER BRIDGE & APPROACHES	

**2016-2019 FINAL STIP Project Listing
NE Region
SHEBOYGAN County**

Year	Project	Schd Dt	Pgm	Contract Type	Concept	Net Miles	HWY	Project Description WISDOT Program	Estimate Anticipated Funding
								CONST/BRRPL B-59-0194	
								LOCAL BRIDGES	STP OFF-SYSTEM BRIDG
2018	4996-01-79	12/11/18	206	LET	RECST	0.600	LOC STR	C SHEBOYGAN, NORTH AVE	\$2,000,000 - \$2,999,999
								CALUMET DR TO 15TH ST	
								CONST/RECST	
								STP URBAN 50,000 - 200,000	STP 5-200K POP - MAP
2017	4996-22-71	05/09/17	290	LET	MISC	0.000	NON HWY	UTILITY COORIDOR MULTI-USE PATH	\$2,000,000 - \$2,999,999
								LAKESHORE DR-TAYLOR	
								CONST/MISC NTP PATH	
								BICYCLE AND PEDESTRIAN FACILITIES	NONMOTORIZED TRANSPOR
2016	1440-13-43	02/25/16	302	UTL	MISC	7.430	STH 023	STH 67 - USH 41	\$100,000 - \$249,999
								PLYMOUTH/STH 67 - WCL	
								WE ENERGIES PARCEL 103	
								MAJORS	NON-FEDERAL
2016	1440-13-76	11/08/16	302	LET	RECST	7.430	STH 023	FOND DU LAC - PLYMOUTH	\$11,000,000 - \$11,999,999
								WCL-CTH P	
								CONST/GRADE PROJECT	
								MAJORS	NATIONAL HWY PERF PR
2016	1440-13-77	11/08/16	302	LET	BRNEW	7.510	STH 023	FOND DU LAC-PLYMOUTH	\$500,000 - \$749,999
								WCL-CTH P	
								CONST/STRUCTURES	
								MAJORS	NATIONAL HWY PERF PR
2017	1440-15-42	07/25/17	302	UTL	MISC	7.510	STH 023	STH 67 - USH 41	\$2,000,000 - \$2,999,999
								ECL - CTH K	
								PLACEHOLDER PROJECT FY 18	
								MAJORS	NON-FEDERAL
	4010-21-00		303	I/E	RESURF	13.400	STH 028	KEWASKUM-WALDO	\$100,000 - \$249,999

**2016-2019 FINAL STIP Project Listing
NE Region
SHEBOYGAN County**

Year	Project	Schd Dt	Pgm	Contract Type	Concept	Net Miles	HWY	Project Description WISDOT Program	Estimate Anticipated Funding
								SCL-WALDO	
								DSGN/RESURF-MILL/OVERLAY	
								STATE 3R	SURFACE TRANS FLEX -
2017	4010-20-21	07/25/17	303	R/E	RECST	0.100	STH 028	SHEBOYGAN FALLS-SHEBOYGAN	\$250,000 - \$499,999
								CTH EE INTERSECTION	
								RE/ACQUISITION-ROUND ABOUT	
								STATE 3R	NON-FEDERAL
2019	4010-20-40	05/25/19	303	UTL	RECST	0.100	STH 028	SHEBOYGAN FALLS-SHEBOYGAN	\$0 - \$99,999
								CTH EE INTERSECTION	
								UTILITY PLACEHOLDER	
								STATE 3R	NON-FEDERAL
2019	4010-20-71	11/12/19	303	LET	RECST	0.100	STH 028	SHEBOYGAN FALLS-SHEBOYGAN	\$1,000,000 - \$1,999,999
								CTH EE INTERSECTION	
								DESIGN/RECST	
								STATE 3R	STP ANY AREAS
2016	4540-23-42	09/25/16	303	UTL	RECST	0.020	STH 032	CITY OF SHEBOYGAN FALLS	\$0 - \$99,999
								STH 32 & HAPPY LANE INTERSECTION	
								CONST/AT&T WISCONSIN P102	
								STATE 3R	NON-FEDERAL
2016	4540-23-43	09/25/16	303	UTL	RECST	0.020	STH 032	CITY OF SHEBOYGAN FALLS	\$0 - \$99,999
								STH 32 & HAPPY LANE INTERSECTION	
								CONST/CHARTER COMMUNICATION P103	
								STATE 3R	NON-FEDERAL
2019	4540-27-71	11/12/19	303	LET	RESURF	1.020	STH 032	PORT WASHINGTON-CEDAR GROVE	\$750,000 - \$999,999
								IH 43-CTH D	
								CONST/RESURFACE IMPROVEMENT	
								STATE 3R	STP ANY AREAS

**2016-2019 FINAL STIP Project Listing
NE Region
SHEBOYGAN County**

Year	Project	Schd Dt	Pgm	Contract Type	Concept	Net Miles	HWY	Project Description WISDOT Program	Estimate Anticipated Funding
2016	4630-05-40	08/25/16	303	UTL	RECST	0.400	STH 042	CALUMET DRIVE, CITY OF SHEBOYGAN	\$100,000 - \$249,999
								MAIN AVENUE-26TH STREET	
								UTIL/PLACEHOLDER	
								STATE 3R	NON-FEDERAL
2016	4630-05-71	12/13/16	303	LET	RECST	0.400	STH 042	CALUMET DRIVE, CITY OF SHEBOYGAN	\$3,000,000 - \$3,999,999
								MAIN AVENUE-26TH STREET	
								R/W-YES BY CITY	
								STATE 3R	SURFACE TRANS FLEX M
2016	4630-05-72	12/13/16	303	LET	RECST	0.400	STH 042	CALUMET DRIVE, CITY OF SHEBOYGAN	\$250,000 - \$499,999
								MAIN AVENUE-26TH STREET	
								CONST/SANITARY/WATER	
								STATE 3R	NON-FEDERAL
2016	4630-30-60	12/13/16	303	LET	RDMTN	0.900	STH 042	SHEBOYGAN-HOWARD GROVE	\$250,000 - \$499,999
								MUELLER ROAD-IH 43	
								CONST/REPAIR JOINT/PAVE AS NEEDED	
								STATE 3R	NON-FEDERAL
2017	4550-04-21	07/25/17	303	R/E	RESURF	10.320	STH 067	PLYMOUTH-KIEL	\$750,000 - \$999,999
								SUHRKE ROAD-NCL	
								REAL ESTATE/RESURF STH 67	
								STATE 3R	NON-FEDERAL
2016	6525-06-40	05/25/16	303	UTL	RECOND	6.830	STH 144	STH 28 - RANDOM LAKE	\$0 - \$99,999
								STH 28 - STH 57	
								UTILITY PLACEHOLDER	
								STATE 3R	NON-FEDERAL
2017	6525-06-71	02/14/17	303	LET	RECOND	6.830	STH 144	STH 28 - RANDOM LAKE	\$5,000,000 - \$5,999,999
								STH 28 - STH 57	
								BDO B-59-104,143,144&147 10YR RULE	

**2016-2019 FINAL STIP Project Listing
NE Region
SHEBOYGAN County**

Year	Project	Schd Dt	Pgm	Contract Type	Concept	Net Miles	HWY	Project Description WISDOT Program	Estimate Anticipated Funding
								STATE 3R	STP ANY AREA
2016	4759-68-10	02/25/16	305	MIS	TOPM	0.000	VAR HWY	PAVEMENT MARKING TMA-STH-SHEBOYGAN.	\$0 - \$99,999
								LOCATIONS ON STH PER ANNUAL PLAN	
								TRAFFIC/TOPM-SHEBOYGAN CO 2016	
								STATE HIGHWAY OPERATIONS PROGRAM	SURFACE TRANS FLEX M

**2016-2019 FINAL STIP Project Listing
NE Region
WINNEBAGO County**

Year	Project	Schd Dt	Pgm	Contract Type	Concept	Net Miles	HWY	Project Description WISDOT Program	Estimate Anticipated Funding
2016	6468-02-71	05/10/16	205	LET	BRRPL	0.120	CTH G	C NEENAH, CTH G	\$500,000 - \$749,999
								NEENAH SLOUGH BRIDGE & APPROACHES	
								CONST/BRBPL BRIDGE REPLACE	
								LOCAL BRIDGES	BRIDGE PROG 15% OFF
2019	4994-01-27	02/12/19	206	LET	RECST	0.300	CTH I	C OSHKOSH, CTH I	\$1,000,000 - \$1,999,999
								35TH ST TO RIPPLE AVE	
								CONST/RECST	
								STP URBAN 50,000 - 200,000	STP 5-200K POP - MAP
2016	4992-01-71	07/12/16	205	LET	BRRPL	0.010	LOC STR	C MENASHA, THIRD ST	\$500,000 - \$749,999
								LAKE WINNEBAGO SLOUGH & APPROACHES	
								CONST/BRRPL BRIDGE REPLACE P700702	
								LOCAL BRIDGES	BRIDGE PROG 15% OFF
2016	4994-01-15	03/08/16	206	LET	RECST	0.518	LOC STR	N MAIN STREET, CITY OF OSHKOSH	\$4,000,000 - \$4,999,999
								NEW YORK - MURDOCK	
								CONST/RECST URBAN STREET	
								STP URBAN 50,000 - 200,000	STP 5-200K POP MAP-2
2017	4992-03-21	09/25/17	303	R/E	BRRPL	0.100	LOC STR	RACINE STREET BRIDGE, C OF MENASHA	\$1,000,000 - \$1,999,999
								FOX RIVER BRIDGE AND APPROACHES	
								RE/BRIDGE REPLACE	
								SHR LARGE BRIDGES	NON-FEDERAL
2018	6446-00-71	03/13/18	205	LET	BRRPL	0.076	LOC STR	T WOLF RIVER, SOUTH RD	\$1,000,000 - \$1,999,999
								RAT RIVER BRIDGE & APPROACHES	
								CONST/BRRPL	
								LOCAL BRIDGES	STP OFF-SYSTEM BRIDG
2019	4992-00-58	01/08/19	206	LET	RECST	0.000	LOC STR	C MENASHA, BROAD ST	\$750,000 - \$999,999
								TAYCO STREET TO RACINE STREET	
								CONST/RECST	

**2016-2019 FINAL STIP Project Listing
NE Region
WINNEBAGO County**

Year	Project	Schd Dt	Pgm	Contract Type	Concept	Net Miles	HWY	Project Description WISDOT Program	Estimate Anticipated Funding
								STP URBAN OVER 200,000	STP-MAD/MIL/GB/MSP/A
2019	4992-03-40	09/25/19	303	UTL	MISC	0.100	LOC STR	RACINE STREET BRIDGE, C OF MENASHA	\$250,000 - \$499,999
								FOX RIVER BRIDGE AND APPROACHES	
								UTILITY/BRIDGE REPLACE 4992-03-71	
								SHR LARGE BRIDGES	NON-FEDERAL
2019	4994-07-21	09/25/19	303	R/E	BRRPL	0.100	LOC STR	OREGON/JACKSON ST, C OF OSHKOSH	\$750,000 - \$999,999
								FOX RIVER BRIDGE AND APPROACHES	
								DSGN/BRIDGE REPLACE	
								SHR LARGE BRIDGES	NON-FEDERAL
2017	4994-08-01	01/25/17	290	C/E	MISC	0.000	NON HWY	WINNEBAGO COUNTY SRTS	\$0 - \$99,999
								CONNECTING PEOPLE & COMMUNITY	
								DSGN/MISC BIKE/PED PLAN	
								TAP 50,000 - 200,000	TAP - AREAS POP 5K-2
2017	4994-08-02	01/25/17	290	C/E	MISC	0.000	NON HWY	WINNEBAGO COUNTY SRTS	\$0 - \$99,999
								CONNECTING PEOPLE & COMMUNITY	
								DSGN/MISC BIKE/PED PLAN	
								TAP 50,000 - 200,000	TAP - AREAS POP 5K-2
2019	1517-07-94	01/25/19	302	SFA	RECSTE	5.210	NON HWY	COUNTY CB - ONEIDA STREET	\$100,000 - \$249,999
								USH 10 - USH 10/STH 441	
								LAW ENFORCEMENT MITIGATION	
								MAJORS	NON-FEDERAL
2019	6180-18-71	11/12/19	303	LET	BRRHB	0.140	STH 021	OSHKOSH AVENUE, CITY OF OSHOSH	\$2,000,000 - \$2,999,999
								FOX RIVER BRIDGE B-70-0091	
								DECK OVERLAY R/W-NO	
								SHR BRIDGES	BRIDGE 15% OFF SYSTE
	1110-13-00		303	I/E	RESURF	4.450	STH 026	ROSENDALE-OSHKOSH	\$100,000 - \$249,999
								SCL-USH 41	

**2016-2019 FINAL STIP Project Listing
NE Region
WINNEBAGO County**

Year	Project	Schd Dt	Pgm	Contract Type	Concept	Net Miles	HWY	Project Description WISDOT Program	Estimate Anticipated Funding
								DSGN/RESURFACE EXISTING ASPHALT PAV	
								STATE 3R	NATIONAL HIGHWAY PER
2016	6430-12-21	07/25/16	303	R/E	RECST	3.720	STH 076	USH 41 - CTH JJ	\$750,000 - \$999,999
								STH 76 DIVIDED ENDS - CTH JJ	
								RE/RECST-RECONSTRUCT	
								STATE 3R	NON-FEDERAL
2018	6430-12-40	03/25/18	303	UTL	RECST	3.720	STH 076	USH 41 - CTH JJ	\$0 - \$99,999
								STH 76 DIVIDED ENDS - CTH JJ	
								UTILITY PLACEHOLDER	
								STATE 3R	NON-FEDERAL
	6540-08-00		303	I/E	RESURF	14.780	STH 091	BERLIN-OSHKOSH	\$100,000 - \$249,999
								WCL-STH 44	
								DSGN/RESURF MILL/OVERLAY	
								STATE 3R	STP 5-200K POP - MAP
	4065-17-00		303	I/E	RESURF	0.724	STH 114	PLANK ROAD, CITY OF MENASHA	\$100,000 - \$249,999
								MANITOWOC STREET-MELISSA STREET	
								DSGN/RW/NO	
								STATE 3R	NATIONAL HWY PERF PR
	4065-18-00		303	I/E	RESURF	1.048	STH 114	MENASHA-SHERWOOD	\$100,000 - \$249,999
								MELISSA STREET-USH 10	
								DESG/RESURF	
								STATE 3R	NATIONAL HWY PERF PR
2016	6190-16-71	05/10/16	303	LET	RESURF	4.540	STH 116	C.OMRO - V.WINNECONNE	\$1,000,000 - \$1,999,999
								N VILLAGE LIMITS - S VILLAGE LIMITS	
								CONST/MILL RESURF	
								STATE 3R	SURFACE TRANS FLEX -
2017	6190-13-21	07/25/17	303	R/E	RECOND	1.120	STH 116	WAUKAU-OMRO	\$500,000 - \$749,999

**2016-2019 FINAL STIP Project Listing
NE Region
WINNEBAGO County**

Year	Project	Schd Dt	Pgm	Contract Type	Concept	Net Miles	HWY	Project Description WISDOT Program	Estimate Anticipated Funding
								STH 91-CTH K	
								REAL ESTATE/RECOND	
								STATE 3R	NON-FEDERAL
2017	6190-15-40	03/25/17	303	UTL	RECST	1.610	STH 116	MAIN ST VILLAGE OF WINNECONNE	\$100,000 - \$249,999
								WEST VILLAGE - EAST VILLAGE LIMITS	
								UTILITY/RECST RW-N	
								STATE 3R	NON-FEDERAL
2017	6190-15-71	12/12/17	303	LET	RECST	1.610	STH 116	MAIN ST VILLAGE OF WINNECONNE	\$5,000,000 - \$5,999,999
								WEST VILLAGE - EAST VILLAGE LIMITS	
								COSNT/BRRPL BRIDGE REPLACE	
								STATE 3R	STP ANY AREA
2017	6190-15-72	05/09/17	303	LET	BRRPL	0.180	STH 116	MAIN ST VILLAGE OF WINNECONNE	\$20,000,000 - \$24,999,999
								WOLF RIVER BRIDGE AND APPROACHES	
								RW-Y B-70-0316	
								SHR LARGE BRIDGES	NATIONAL HWY PERF PR
2017	6190-15-73	12/12/17	303	LET	RECST	1.610	STH 116	MAIN ST VILLAGE OF WINNECONNE	\$1,000,000 - \$1,999,999
								WEST VILLAGE - EAST VILLAGE LIMITS	
								COSNT/BRRPL SANITARY/WATER	
								STATE 3R	NON-FEDERAL
2017	6190-15-74	05/09/17	303	LET	RECST	1.640	STH 116	MAIN ST VILLAGE OF WINNECONNE	\$250,000 - \$499,999
								WEST VILLAGE - EAST VILLAGE LIMITS	
								COSNT/BRRPL SANITARY/WATER	
								STATE 3R	NON-FEDERAL
2017	6190-16-40	07/25/17	303	UTL	RECST	0.450	STH 116	E. RIVER DRIVE, CITY OF OMRO	\$0 - \$99,999
								SPRUCE STREET-NCL	
								UTILITY/PLACEHOLDE SSIMMONS	
								STATE 3R	NON-FEDERAL

**2016-2019 FINAL STIP Project Listing
NE Region
WINNEBAGO County**

Year	Project	Schd Dt	Pgm	Contract Type	Concept	Net Miles	HWY	Project Description WISDOT Program	Estimate Anticipated Funding
2017	6190-16-72	11/14/17	303	LET	RECST	1.260	STH 116	E. RIVER DRIVE, CITY OF OMRO	\$2,000,000 - \$2,999,999
								SPRUCE STREET - NCL	
								R/W - YES STATE	
								STATE 3R	SURFACE TRANS FLEX M
2017	6190-16-73	11/14/17	303	LET	RECST	0.410	STH 116	E RIVER DRIVE, CITY OF OMRO	\$1,000,000 - \$1,999,999
								SPRUCE STREET-PINE STREET	
								CONST/RECST SANITARY/WATER	
								STATE 3R	NON-FEDERAL
2018	6190-13-40	07/25/18	303	UTL	RECOND	1.120	STH 116	WAUKAU - OMRO	\$0 - \$99,999
								STH 91 - CTH K	
								UTIL/PLACEHOLDER	
								STATE 3R	NON-FEDERAL
	1517-11-30		303	I/E	RDMTN	16.990	USH 010	WAUPACA-MENASHA	\$100,000 - \$249,999
								NCL-STH 441	
								DESIGN/RDMTN BRIDGE & JOINT REPAIR	
								BACKBONE	NATIONAL HWY PERF PR
	1517-12-00		303	I/E	RESURF	16.950	USH 010	WAUPACA-MENASHA	\$250,000 - \$499,999
								NCL-STH 441	
								DESIGN/PATCH/OVERLAY ASPHALT	
								BACKBONE	NATIONAL HWY PERF PR
	1517-13-00		303	I/E	MISC	0.033	USH 010	WAUPACA - APPLETON	\$0 - \$99,999
								DALE ROAD OVERPASS	
								DESIGN/MISC	
								SAFETY (REGULAR HSIP)	NON-FEDERAL
2016	1500-44-40	07/25/16	303	UTL	RESURF	1.210	USH 010	C MENASHA, ONEIDA STREET	\$0 - \$99,999
								CTH AP - STH 114	
								UTILITY PLACEHOLDER JC	

**2016-2019 FINAL STIP Project Listing
NE Region
WINNEBAGO County**

Year	Project	Schd Dt	Pgm	Contract Type	Concept	Net Miles	HWY	Project Description WISDOT Program	Estimate Anticipated Funding
								STATE 3R	NON-FEDERAL
2016	1517-07-41	01/25/16	302	UTL	RECSTE	5.210	USH 010	USH 10 - USH 10/STH 441	\$500,000 - \$749,999
								COUNTY CB - ONEIDA STREET	
								USH 10/STH 441 UTL PLACEHOLDER	
								MAJORS	NON-FEDERAL
2016	1517-07-77	07/12/16	302	LET	RECSTE	0.670	USH 010	USH 10 - USH 10/STH 441	\$70,000,000 - \$79,999,999
								COUNTY CB - ONEIDA STREET	
								LLBDM BRIDGE B-70-61 REDECKING	
								MAJORS	NATIONAL HIGHWAY PER
2016	1517-07-91	01/25/16	302	SFA	RECSTE	5.210	USH 010	COUNTY CB - ONEIDA STREET	\$100,000 - \$249,999
								USH 10 - USH 10/STH 441	
								LAW ENFORCEMENT MITIGATION	
								MAJORS	NON-FEDERAL
2016	1517-75-48	02/25/16	302	UTL	RECSTE	5.010	USH 010	USH 10-USH 10/STH 441	\$500,000 - \$749,999
								COUNTY CB-ONEIDA STREET	
								UTILITY/AT&T WISCONSIN P503	
								MAJORS	NON-FEDERAL
2016	1517-75-49	06/25/16	302	UTL	RECSTE	1.005	USH 010	USH 10-USH 10/STH 441	\$0 - \$99,999
								COUNTY CB-ONEIDA STREET	
								UTILITY/TOWN OF MENASHA UTIL P622	
								MAJORS	NON-FEDERAL
2016	1517-75-76	05/10/16	302	LET	RECSTE	5.210	USH 010	USH 10 - USH 10/STH 441	\$4,000,000 - \$4,999,999
								COUNTY CB - ONEIDA STREET	
								RACINE RD (CTH P)	
								MAJORS	NATIONAL HIGHWAY PER
2017	1517-07-40	09/25/17	302	UTL	RECSTE	5.210	USH 010	USH 10 - USH 10/STH 441	\$4,000,000 - \$4,999,999
								COUNTY CB - ONEIDA STREET	

**2016-2019 FINAL STIP Project Listing
NE Region
WINNEBAGO County**

Year	Project	Schd Dt	Pgm	Contract Type	Concept	Net Miles	HWY	Project Description WISDOT Program	Estimate Anticipated Funding
								USH 10/STH 441 UTL PLACEHOLDER	
								MAJORS	NON-FEDERAL
2017	1517-07-80	07/11/17	302	LET	RECSTE	5.210	USH 010	USH 10 - USH 10/STH 441	\$17,000,000 - \$19,999,999
								COUNTY CB - ONEIDA STREET	
								USH 41 INTERCHANGE PHASE 3	
								MAJORS	NATIONAL HIGHWAY PER
2017	1517-07-92	01/25/17	302	SFA	RECSTE	5.210	USH 010	COUNTY CB - ONEIDA STREET	\$100,000 - \$249,999
								USH 10 - USH 10/STH 441	
								LAW ENFORCEMENT MITIGATION	
								MAJORS	NON-FEDERAL
2017	1517-75-70	07/11/17	302	LET	RECSTE	5.210	USH 010	USH 10 - USH 10/STH 441	\$4,000,000 - \$4,999,999
								COUNTY CB - ONEIDA STREET	
								MIDWAY INTERCHANGE B-70-423	
								MAJORS	NATIONAL HIGHWAY PER
2017	1517-75-84	07/11/17	302	LET	RECSTE	5.630	USH 010	USH 10 - USH 10/STH 441	\$1,000,000 - \$1,999,999
								COUNTY CB - ONEIDA STREET	
								SALT STORAGE FACILITY	
								MAJORS	NATIONAL HWY PERF PR
2017	1517-75-87	02/14/17	302	LET	RECSTE	5.210	USH 010	USH 10 - USH 10/STH 441	\$250,000 - \$499,999
								COUNTY CB - ONEIDA STREET	
								RACINE RD LANDSCAPING	
								MAJORS	NATIONAL HIGHWAY PER
2018	1517-07-45	09/25/18	302	UTL	RECSTE	5.210	USH 010	USH 10 - USH 10/STH 441	\$2,000,000 - \$2,999,999
								COUNTY CB - ONEIDA STREET	
								USH 10/STH 441 UTL PLACEHOLDER	
								MAJORS	NON-FEDERAL
2018	1517-07-71	07/10/18	302	LET	RECSTE	0.590	USH 010	USH 10 - USH 10/STH 441	\$3,000,000 - \$3,999,999

**2016-2019 FINAL STIP Project Listing
NE Region
WINNEBAGO County**

Year	Project	Schd Dt	Pgm	Contract Type	Concept	Net Miles	HWY	Project Description WISDOT Program	Estimate Anticipated Funding
								COUNTY CB - ONEIDA STREET	
								SYSTEM INTERCHANGE HAUL ROAD REPAIR	
								MAJORS	NATIONAL HIGHWAY PER
2018	1517-07-78	02/13/18	302	LET	RECSTE	5.210	USH 010	USH 10 - USH 10/STH 441	\$2,000,000 - \$2,999,999
								COUNTY CB - ONEIDA STREET	
								USH 10/STH 441 MAINLINE PHASE 1	
								MAJORS	NATIONAL HIGHWAY PER
2018	1517-07-81	07/10/18	302	LET	RECSTE	5.210	USH 010	USH 10 - USH 10/STH 441	\$0 - \$99,999
								COUNTY CB - ONEIDA STREET	
								LLBDM EARLY STEEL FABRICATION	
								MAJORS	NATIONAL HIGHWAY PER
2018	1517-07-93	01/25/18	302	SFA	RECSTE	5.210	USH 010	COUNTY CB - ONEIDA STREET	\$100,000 - \$249,999
								USH 10 - USH 10/STH 441	
								LAW ENFORCEMENT MITIGATION	
								MAJORS	NON-FEDERAL
2018	1517-13-71	01/09/18	303	LET	MISC	0.009	USH 010	WAUPACA - APPLETON	\$0 - \$99,999
								DALE ROAD OVERPASS	
								CONST/MISC	
								SAFETY (REGULAR HSIP)	NATIONAL HWY PERF PR
2018	1517-75-72	07/10/18	302	LET	RECSTE	5.210	USH 010	USH 10 - USH 10/STH 441	\$35,000,000 - \$39,999,999
								COUNTY CB - ONEIDA STREET	
								MAINLINE EARLY STRUCTURE/EARLY FILL	
								MAJORS	NATIONAL HIGHWAY PER
2018	1517-75-77	07/10/18	302	LET	RECSTE	5.210	USH 010	USH 10 - USH 10/STH 441	\$4,000,000 - \$4,999,999
								COUNTY CB - ONEIDA STREET	
								MIDWAY RD (CTH AP) INTCHG	
								MAJORS	NATIONAL HWY PERF PR

**2016-2019 FINAL STIP Project Listing
NE Region
WINNEBAGO County**

Year	Project	Schd Dt	Pgm	Contract Type	Concept	Net Miles	HWY	Project Description WISDOT Program	Estimate Anticipated Funding
2018	1517-75-80	07/10/18	302	LET	RECSTE	5.210	USH 010	USH 10 - USH 10/STH 441	\$6,000,000 - \$6,999,999
								COUNTY CB - ONEIDA STREET	
								TMP PROJECT/LOCAL HAUL RD REPAIR	
								MAJORS	NON-FEDERAL
2018	1517-75-83	03/13/18	302	LET	RECSTE	5.010	USH 010	USH 10 - USH 10/STH 441	\$3,000,000 - \$3,999,999
								COUNTY CB - ONEIDA STREET	
								ONEIDA ST (VALLEY RD & MIDWAY RD)	
								MAJORS	NATIONAL HWY PERF PR
2018	1517-75-85	03/13/18	302	LET	RECSTE	5.010	USH 010	USH 10 - USH 10/STH 441	\$750,000 - \$999,999
								COUNTY CB - ONEIDA STREET	
								MAINLINE TMP (PHASE 1)	
								MAJORS	NATIONAL HWY PERF PR
2019	1517-75-73	05/14/19	302	LET	RECSTE	5.630	USH 010	USH 10 - USH 10/STH 441	\$17,000,000 - \$19,999,999
								COUNTY CB - ONEIDA STREET	
								MAINLINE SB CONST MIDWAY-E PROJECT	
								MAJORS	NATIONAL HIGHWAY PER
	1120-57-30		303	I/E	RDMTN	9.610	USH 041	NEENAH-APPLETON	\$0 - \$99,999
								BREEZEWOOD-STH 15	
								DSGN/JOINT,APPROARCH DECK REPAIR	
								BACKBONE	NATIONAL HIGHWAY PER
	1120-58-00		303	I/E	RESURF	9.610	USH 041	NEENAH-APPLETON	\$250,000 - \$499,999
								BREEZEWOOD-STH 15	
								DESGN/RESURF JOINT/ASPHALTIC REPAIR	
								BACKBONE	NATIONAL HIGHWAY PER
2017	1517-07-73	07/11/17	302	LET	RECSTE	0.730	USH 041	USH 10 - USH 10/STH 441	\$0 - \$99,999
								COUNTY CB - ONEIDA STREET	
								USH 41 INTERCHANGE PHASE 2	

**2016-2019 FINAL STIP Project Listing
NE Region
WINNEBAGO County**

Year	Project	Sch Dt	Pgm	Contract Type	Concept	Net Miles	HWY	Project Description WISDOT Program	Estimate Anticipated Funding
								MAJORS	NATIONAL HIGHWAY PER
2018	1517-07-74	05/08/18	302	LET	RECSTE	1.420	USH 041	USH 10 - USH 10/STH 441	\$11,000,000 - \$11,999,999
								COUNTY CB - ONEIDA STREET	
								USH 41 SB (WIS 441-CTH II)	
								MAJORS	NATIONAL HIGHWAY PER
2018	1517-07-75	05/08/18	302	LET	RECSTE	0.790	USH 041	USH 10 - USH 10/STH 441	\$7,000,000 - \$7,999,999
								COUNTY CB - ONEIDA STREET	
								USH 41 NB (STH 441-CTH II)	
								MAJORS	NATIONAL HIGHWAY PER
	4110-32-00		303	I/E	RESURF	6.570	USH 045	FOND DU LAC-OSHKOSH	\$250,000 - \$499,999
								SCL-SCPL OSHKOSH	
								DSGN/RESURF EXIST ASPHALT SURFACE	
								STATE 3R	NATIONAL HIGHWAY PER
2019	4110-19-71	07/09/19	303	LET	BRRHB	0.000	VAR HWY	CITY OF OSHKOSH, LIFT STRUCTURES	\$750,000 - \$999,999
								VARIOUS HIGHWAYS	
								REHAB/RETROFIT FOR REMOTE OPS	
								SHR BRIDGES	NON-FEDERAL

North Central Region Projects

**2016-2019 FINAL STIP Project Listing
NC Region
ADAMS County**

Year	Project	Schd Dt	Pgm	Contract Type	Concept	Net Miles	HWY	Project Description WISDOT Program	Estimate Anticipated Funding
2017	6355-00-75	01/10/17	206	LET	RECST	2.500	CTH Z	MONROE CENTER - WOOD COUNTY LINE	\$3,000,000 - \$3,999,999
								ALPINE DRIVE TO WOOD COUNTY LINE	
								CONST/RECONSTRUCT	
								STP RURAL	STP <5K POP MAP-21 E
2016	6219-01-72	08/09/16	206	LET	RECST	0.118	LOC STR	C WISCONSIN DELLS, 9TH AVENUE	\$250,000 - \$499,999
								WAUBEEK ROAD TO COLE LANE	
								CONST OPS/REALIGN ROADWAY	
								SAFETY (REGULAR HSIP)	HIGHWAY SAFETY IMP P
	6140-02-01		303	I/E	RECST	0.750	STH 013	WISCONSIN DELLS - ADAMS	\$250,000 - \$499,999
								CO LINE TO CHULA VISTA PARKWAY	
								DESIGN/RECONSTRUCT	
								STATE 3R	STP <200,000 POPULAT
2016	6140-01-72	05/10/16	303	LET	RESURF	3.340	STH 013	WISCONSIN DELLS - ADAMS	\$750,000 - \$999,999
								CTH E TO UNION PACIFIC RAILROAD	
								CONST/RESURFACE	
								STATE 3R	NON-FEDERAL
2018	6140-00-66	04/10/18	303	LET	RDMTN	0.040	STH 013	WISCONSIN DELLS - ADAMS	\$250,000 - \$499,999
								CULVERT REPLACEMENT C-01-9001	
								CONSTR/RDMTN	
								STATE 3R	NON-FEDERAL
	1430-01-07		303	I/E	PVRPLA	12.090	STH 082	MAUSTON - IH 39	\$750,000 - \$999,999
								STH 13 TO MARQUETTE CO LINE	
								DESIGN	
								STATE 3R	STP <5K POP - MAP 21
2016	4701-68-10	03/25/16	305	MIS	TOPM	0.000	VAR HWY	ADAMS CO PAVEMENT MARKING TMA'S	\$0 - \$99,999
								LOCATIONS ON STN PER ANNUAL PLAN	

**2016-2019 FINAL STIP Project Listing
 NC Region
 ADAMS County**

Year	Project	Sch Dt	Pgm	Contract Type	Concept	Net Miles	HWY	Project Description WISDOT Program	Estimate Anticipated Funding
								TRAFFIC/PAVEMENT MARKING	
								STATE HIGHWAY OPERATIONS PROGRAM	NATIONAL HIGHWAY PER

**2016-2019 FINAL STIP Project Listing
NC Region
FLORENCE County**

Year	Project	Schd Dt	Pgm	Contract Type	Concept	Net Miles	HWY	Project Description WISDOT Program	Estimate Anticipated Funding
2017	9324-02-01	06/25/17	206	C/E	PVRPLA	2.500	LOC STR	MARINETTE COUNTY LINE - KINGSFORD	\$0 - \$99,999
								AGNES STREET TO HANSON ROAD	
								DESIGN OVERSITE/PVRPLA	
								STP RURAL	NON-FEDERAL
2018	9324-02-71	01/09/18	206	LET	PVRPLA	2.500	LOC STR	MARINETTE COUNTY LINE - KINGSFORD	\$750,000 - \$999,999
								AGNES STREET TO HANSON ROAD	
								CONST/PVRPLA	
								STP RURAL	STP <5K POP MAP-21 E
2017	9120-09-70	07/11/17	303	LET	RESURF	9.090	USH 002	BRULE RIVER - IRON MOUNTAIN	\$2,000,000 - \$2,999,999
								CTH NN TO MICHIGAN STATE LINE	
								CONST/RESURFACE	
								STATE 3R	NATIONAL HIGHWAY PER

**2016-2019 FINAL STIP Project Listing
NC Region
FOREST County**

Year	Project	Sch Dt	Pgm	Contract Type	Concept	Net Miles	HWY	Project Description WISDOT Program	Estimate Anticipated Funding
2019	9333-00-70	02/12/19	206	LET	PVRPLA	6.308	LOC STR	ARGONNE - CAVOUR	\$1,000,000 - \$1,999,999
								PESTIGO RIVER ROAD TO CTH O	
								CONST/PVRPLA	
								STP RURAL	STP <5K POP MAP-21 E
2018	9260-01-61	11/13/18	303	LET	BRSHRM	0.000	STH 032	CRANDON - THREE LAKES	\$0 - \$99,999
								BRIDGE MAINTENANCE B-21-0015	
								CONST/PREV MAINT APPRVL 9/10/2015	
								SHR BRIDGES	STP <5K POP - MAP 21
	1590-18-00		303	I/E	RESURF	0.490	USH 008	C CRANDON, LAKE AVENUE	\$0 - \$99,999
								GLEN STREET TO PIONEER STREET	
								DESIGN/RESURFACE	
								STATE 3R	NATIONAL HIGHWAY PER
	1590-19-00		303	I/E	RESURF	1.478	USH 008	LAONA - GOODMAN	\$100,000 - \$249,999
								SOUTH JCT STH 32 TO HANSON LANE	
								DESIGN/RESURFACE	
								STATE 3R	NATIONAL HIGHWAY PER

**2016-2019 FINAL STIP Project Listing
NC Region
GREEN LAKE County**

Year	Project	Schd Dt	Pgm	Contract Type	Concept	Net Miles	HWY	Project Description WISDOT Program	Estimate Anticipated Funding
2019	6425-00-00	06/25/19	206	C/E	RECST	0.816	CTH D	PRINCETON - BERLIN	\$100,000 - \$249,999
								STH 23 TO CTH YY	
								DESIGN/RECONSTRUCT	
								STP RURAL	STP <5K POP MAP-21 E
2017	6598-00-70	03/14/17	205	LET	BRRPL	0.000	CTH I	STH 44 - CTH U	\$250,000 - \$499,999
								GRAND RIVER BRIDGE B-24-0006	
								CONST/REPLACEMENT	
								LOCAL BRIDGES	STP OFF-SYSTEM BRIDG
2016	6597-00-00	11/25/16	205	C/E	BRRPL	0.000	CTH S	CTH A - CTH Q	\$0 - \$99,999
								GRAND RIVER BRIDGE P-24-0026	
								DESIGN/REPLACEMENT	
								LOCAL BRIDGES	STP OFF-SYSTEM BRIDG
2019	6597-00-70	03/12/19	205	LET	BRRPL	0.000	CTH S	CTH A - CTH Q	\$250,000 - \$499,999
								GRAND RIVER BRIDGE P-24-0026	
								CONST/REPLACEMENT	
								LOCAL BRIDGES	STP OFF-SYSTEM BRIDG
2016	1430-08-87	04/25/16	290	LLC	MISC	0.000	LOC STR	C GREEN LAKE, SAFE ROUTES TO SCHOOL	\$100,000 - \$249,999
								SIDEWALK AND MULTI USE PATH	
								CONST/SRTS	
								SAFE ROUTES TO SCHOOL	SAFE ROUTES TO SCHOO
2016	6995-09-00	01/25/16	206	C/E	RECST	0.000	LOC STR	CENTER STREET,CITY OF BERLIN	\$0 - \$99,999
								EAST HURON STREET - E MARQUETTE ST	
								DESIGN/URBAN RECONSTRUCT	
								STP URBAN 5,000 - 20,000	STP UNDER 200,000
2018	6995-09-01	06/25/18	206	C/E	PVRPLA	1.035	LOC STR	C BERLIN, RIPON ROAD	\$0 - \$99,999
								SOUTH CHURCH STREET TO CITY LIMITS	
								DESIGN/PVRPLA	

**2016-2019 FINAL STIP Project Listing
NC Region
GREEN LAKE County**

Year	Project	Schd Dt	Pgm	Contract Type	Concept	Net Miles	HWY	Project Description WISDOT Program	Estimate Anticipated Funding
								STP RURAL	STP <5K POP MAP-21 E
	6100-00-00		303	I/E	RECOND	8.380	STH 044	MANCHESTER - RIPON	\$250,000 - \$499,999
								GRAND RIVER BR TO FOND DU LAC CL	
								DESIGN	
								STATE 3R	STP <5K POP - MAP 21
	6640-00-00		303	I/E	RESURF	9.920	STH 073	COLUMBUS - PRINCETON	\$500,000 - \$749,999
								N JCT STH 44 TO S JCT STH 23	
								DESIGN	
								STATE 3R	STP <5K POP - MAP 21

**2016-2019 FINAL STIP Project Listing
NC Region
IRON County**

Year	Project	Schd Dt	Pgm	Contract Type	Concept	Net Miles	HWY	Project Description WISDOT Program	Estimate Anticipated Funding
2017	9993-04-70	03/14/17	206	LET	RECST	0.363	CTH D	CTH D EXTENSION, CITY OF HURLEY	\$750,000 - \$999,999
								STH 77 TO DIVISION STREET WEST	
								CONST/NEW ROADWAY; EARMARK	
								STP URBAN 5,000 - 20,000	SURFACE TRANS PRIORI
2018	9352-00-70	11/13/18	205	LET	BRRPL	0.000	CTH G	QUILL POINT ROAD - CTH H	\$500,000 - \$749,999
								LONG LAKE INLET P-26-0913	
								CONST/REPLACEMENT	
								LOCAL BRIDGES	SURFACE TRANS FLEX -
2018	9828-00-70	03/13/18	205	LET	BRRPL	0.000	LOC STR	T MERCER, CRAMER LAKE ROAD	\$250,000 - \$499,999
								TURTLE RIVER BRIDGE P-26-0031	
								CONST/REPLACEMENT	
								LOCAL BRIDGES	STP OFF-SYSTEM BRIDG
2016	9828-07-70	02/25/16	290	LLC	MISC	0.000	NON HWY	NORTHERN HIGHLANDS MULTI-USE TRAIL	\$500,000 - \$749,999
								TOWN OF MERCER	
								CONSTRUCTION/BPFP	
								BICYCLE AND PEDESTRIAN FACILITIES	NON-FEDERAL
2016	9231-08-70	11/08/16	303	LET	RESURF	8.650	STH 047	WOODRUFF - MANITOWISH	\$2,000,000 - \$2,999,999
								LOWER SUGARBUSH LANE TO USH 51	
								CONST/RESURFACE	
								STATE 3R	A/C SURFACE TRANS FL
2016	9231-10-70	07/12/16	303	LET	BRRPL	0.000	STH 047	WOODRUFF - MANITOWISH	\$250,000 - \$499,999
								LOST CREEK BRIDGE, B-26-0040	
								CONST/BRIDGE REPLACEMENT	
								SHR BRIDGES	STP <5K POP - MAP 21
	9250-12-31		303	I/E	RDMTN	7.055	STH 077	MELLEN - HURLEY	\$100,000 - \$249,999
								ASHLAND CO LINE TO UPSON LAKE ROAD	
								DESIGN/PREV MAINT APPRVL 2/10/15	

**2016-2019 FINAL STIP Project Listing
NC Region
IRON County**

Year	Project	Schd Dt	Pgm	Contract Type	Concept	Net Miles	HWY	Project Description WISDOT Program	Estimate Anticipated Funding
								STATE 3R	STP <5K POP - MAP 21
2019	9250-14-60	12/10/19	303	LET	RDMTN	10.470	STH 077	MELLEN - HURLEY	\$2,000,000 - \$2,999,999
								UPSON LAKE ROAD TO MONTREAL	
								CONST/PREV MAINT APPROVAL 6/1/11	
								STATE 3R	STP 5-200K POP - MAP
2019	9250-15-70	12/10/19	303	LET	RESURF	0.850	STH 077	MELLEN - HURLEY	\$100,000 - \$249,999
								W BR MONTREAL RVR BRDG TO ODANAH RD	
								CONST/RESURFACE	
								STATE 3R	STP 5-200K POP - MAP
2016	1185-02-61	11/08/16	303	LET	RDMTN	8.434	USH 002	ASHLAND - HURLEY	\$1,000,000 - \$1,999,999
								ASHLAND COUNTY LINE TO CTH B	
								CONST/PREV MAINT APPRVL 2/10/15	
								STATE 3R	NATIONAL HIGHWAY PER
2017	1009-44-60	12/12/17	303	LET	RDMTN	0.000	USH 002	ASHLAND - SAXON	\$500,000 - \$749,999
								CULVERT REPLACEMENT	
								CONST/SHRM	
								STATE 3R	NON-FEDERAL
2017	1185-05-70	09/12/17	303	LET	BRRHB	0.020	USH 002	SAXON - HURLEY	\$750,000 - \$999,999
								WCL RAILROAD BRIDGE, B-26-0011	
								CONST/BRIDGE REHAB	
								SHR BRIDGES	NATIONAL HIGHWAY PER
2016	1175-19-60	11/08/16	303	LET	RDMTN	12.020	USH 051	MANITOWISH - HURLEY	\$2,000,000 - \$2,999,999
								WEBER ROAD TO CTH C	
								CONST/PREV MAINT APPROVAL 6/1/11	
								STATE 3R	NATIONAL HIGHWAY PER
2017	1175-19-70	02/14/17	303	LET	BRRPL	0.050	USH 051	MANITOWISH - HURLEY	\$500,000 - \$749,999
								WEBER CREEK BRIDGE, B-26-0038	

**2016-2019 FINAL STIP Project Listing
NC Region
IRON County**

Year	Project	Schd Dt	Pgm	Contract Type	Concept	Net Miles	HWY	Project Description WISDOT Program	Estimate Anticipated Funding
								CONST/BRIDGE REPLACEMENT	
								SHR BRIDGES	NATIONAL HIGHWAY PER
2018	1175-21-20	10/25/18	303	R/E	RESURF	2.390	USH 051	MANITOWISH - HURLEY	\$0 - \$99,999
								IRON STREET TO USH 2	
								REAL ESTATE/RESURFACE	
								STATE 3R	NON-FEDERAL

**2016-2019 FINAL STIP Project Listing
NC Region
LANGLADE County**

Year	Project	Schd Dt	Pgm	Contract Type	Concept	Net Miles	HWY	Project Description WISDOT Program	Estimate Anticipated Funding
2017	9360-00-70	12/12/17	205	LET	BRRPL	0.000	CTH B	BOGUS ROAD - TAPPA ROAD	\$100,000 - \$249,999
								E BRANCH EAU CLAIRE RIVER P-34-0004	
								CONST/REPLACEMENT	
								LOCAL BRIDGES	SURFACE TRANS FLEX -
2019	9835-00-70	01/08/19	205	LET	BRRPL	0.021	LOC STR	C ANTIGO, 8TH AVENUE	\$500,000 - \$749,999
								SPRINGBROOK BRIDGE P-34-0703	
								CONST/REPLACEMENT	
								LOCAL BRIDGES	STP OFF-SYSTEM BRIDG
2016	9175-06-20	02/25/16	303	R/E	BRRPL	0.010	STH 052	ANTIGO - LILY	\$0 - \$99,999
								WOLF RIVER BRIDGE, B-34-0065	
								REAL ESTATE/BRIDGE REPLACEMENT	
								SHR BRIDGES	NON-FEDERAL
2018	9175-06-70	01/09/18	303	LET	BRRPL	0.010	STH 052	ANTIGO - LILY	\$1,000,000 - \$1,999,999
								WOLF RIVER BRIDGE, B-34-0050	
								CONST/BRIDGE REPLACEMENT	
								SHR BRIDGES	STP <5K POP - MAP 21
2019	9140-12-70	11/12/19	303	LET	BRRPL	0.000	STH 052	ANTIGO - LANGLADE	\$750,000 - \$999,999
								SPRING BROOK BRIDGE B-34-0842	
								CONST/REPLACEMENT	
								SHR BRIDGES	NATIONAL HIGHWAY PER
2016	9155-05-70	05/10/16	303	LET	RESURF	7.820	STH 055	LANGLADE - PICKEREL	\$1,000,000 - \$1,999,999
								SCHOOL ROAD TO CTH T	
								CONST/RESURFACE	
								STATE 3R	NON-FEDERAL
2017	9155-13-60	03/14/17	303	LET	RDMTN	5.750	STH 055	PICKEREL - ARGONNE	\$1,000,000 - \$1,999,999
								CTH T TO NORTH COUNTY LINE	
								CONST/SHRM STATE FUND APRVL 10/6/11	

**2016-2019 FINAL STIP Project Listing
NC Region
LANGLADE County**

Year	Project	Schd Dt	Pgm	Contract Type	Concept	Net Miles	HWY	Project Description WISDOT Program	Estimate Anticipated Funding
								STATE 3R	NON-FEDERAL
2019	1602-08-61	01/08/19	303	LET	RDMTN	4.020	USH 045	WITTENBERG - ANTIGO	\$1,000,000 - \$1,999,999
								BIRCH ROAD TO MAPLE VIEW ROAD	
								CONST/PREV MAINT APPROVAL 6/1/11	
								STATE 3R	NATIONAL HIGHWAY PER
2016	4734-68-10	03/25/16	305	MIS	TOPM	0.000	VAR HWY	LANGLADE CO PAVEMENT MARKING TMA'S	\$500,000 - \$749,999
								LOCATIONS ON STN PER ANNUAL PLAN	
								TRAFFIC/PAVEMENT MARKING	
								STATE HIGHWAY OPERATIONS PROGRAM	NATIONAL HIGHWAY PER

**2016-2019 FINAL STIP Project Listing
NC Region
LINCOLN County**

Year	Project	Schd Dt	Pgm	Contract Type	Concept	Net Miles	HWY	Project Description WISDOT Program	Estimate Anticipated Funding
2017	9862-00-70	07/25/17	290	LLC	MISC	0.000	NON HWY	TOMAHAWK BICYCLE TRAIL SYSTEM	\$500,000 - \$749,999
								CITY OF TOMAHAWK	
								CONSTRUCTION/TE	
								LOCAL ENHANCEMENTS	STP-ENHANCEMENT S-LU
2016	9030-03-70	11/08/16	303	LET	RESURF	7.981	STH 017	MERRILL - RHINELANDER	\$1,000,000 - \$1,999,999
								STH 64 TO NORTH JUNCTION CTH G	
								CONST/RESURFACE	
								STATE 3R	STP <5K POP - MAP 21
2017	9000-04-70	07/11/17	303	LET	BRRPL	0.420	STH 064	MERRILL - ANTIGO	\$750,000 - \$999,999
								PINE RIVER BRIDGE, B-35-0117	
								CONST/BRIDGE REPLACEMENT	
								SHR BRIDGES	NON-FEDERAL
2017	9000-05-60	09/12/17	303	LET	RDMTN	0.170	STH 064	MEDFORD - MERRILL	\$250,000 - \$499,999
								CULVERT REPLACEMENT C-35-0001	
								CONST/RDMTN/CULVERT	
								STATE 3R	NON-FEDERAL
2018	9000-13-61	11/13/18	303	LET	BRSHRM	0.000	STH 064	MERRILL - ANTIGO	\$0 - \$99,999
								BRIDGE MAINTENANCE B-35-0002	
								CONST/PREV MAINT APPRVL 9/10/2015	
								SHR BRIDGES	NATIONAL HIGHWAY PER
2019	9000-15-70	11/12/19	303	LET	PVRPLA	0.540	STH 064	MERRILL - ANTIGO	\$3,000,000 - \$3,999,999
								PINE RIDGE AVENUE TO STH 17	
								CONST/PAVEMENT REPLACEMENT	
								STATE 3R	NATIONAL HIGHWAY PER
2016	9305-00-00	03/25/16	303	C/E	MISC	23.220	STH 107	MERRILL - TOMAHAWK	\$100,000 - \$249,999
								WIS 64 TO WIS 86	
								PLANNING/JT STUDY	

**2016-2019 FINAL STIP Project Listing
NC Region
LINCOLN County**

Year	Project	Schd Dt	Pgm	Contract Type	Concept	Net Miles	HWY	Project Description WISDOT Program	Estimate Anticipated Funding
								STATE 3R	NON-FEDERAL
	1590-14-02		303	I/E	RESURF	11.580	USH 008	PRENTICE - BRADLEY	\$250,000 - \$499,999
								MCCORD ROAD TO KLADE ROAD	
								DESIGN/RESURFACE	
								STATE 3R	NATIONAL HIGHWAY PER
2016	1176-03-71	04/12/16	303	LET	MISC	1.370	USH 051	MERRILL - TOMAHAWK	\$250,000 - \$499,999
								CTH S INTERCHANGE	
								CONST/CABLE BARRIER	
								SAFETY (REGULAR HSIP)	HIGHWAY SAFETY IMP P
2019	1176-15-70	11/12/19	303	LET	PVRPLA	0.510	USH 051	WAUSAU - MERRILL	\$1,000,000 - \$1,999,999
								STH 64 SB RAMP TO NB RAMP	
								CONST/PAVEMENT REPLACEMENT	
								BACKBONE	NATIONAL HIGHWAY PER
2019	1176-15-71	11/12/19	303	LET	BRRHB	0.000	USH 051	WAUSAU - MERRILL	\$250,000 - \$499,999
								BRIDGE ABUTMENTS B-35-0028	
								CONST/BRIDGE REHAB	
								BACKBONE	NATIONAL HIGHWAY PER

**2016-2019 FINAL STIP Project Listing
NC Region
MARATHON County**

Year	Project	Schd Dt	Pgm	Contract Type	Concept	Net Miles	HWY	Project Description WISDOT Program	Estimate Anticipated Funding
	6999-02-09		303	I/E	RECOND	1.560	BUS 051	WAUSAU, GRAND AVENUE	\$250,000 - \$499,999
								KENT STREET TO DIVISION STREET	
								DESIGN/RECONDITION	
								STATE 3R	NAT'L HWY SYSTEM
2017	6999-18-05	06/25/17	206	C/E	PVRPLA	1.370	CTH N	C WAUSAU, CTH N	\$0 - \$99,999
								SKYLINE LANE TO COUNTY ROAD X	
								DESIGN OVERSIGHT/PVMNT REPLACEMENT	
								STP URBAN 50,000 - 200,000	NON-FEDERAL
2018	6999-18-75	03/13/18	206	LET	PVRPLA	1.370	CTH N	C WAUSAU, CTH N	\$750,000 - \$999,999
								SKYLINE LANE TO COUNTY ROAD X	
								CONST/PAVEMENT REPLACEMENT	
								STP URBAN 50,000 - 200,000	STP 5-200K POP - MAP
2018	9474-01-70	12/11/18	303	LET	BRRHB	0.071	CTH WW	V BROKAW, CTH WW	\$1,000,000 - \$1,999,999
								WISCONSIN RIVER BRIDGE, B-37-0111	
								CONST/REHAB DECK REPLACEMENT	
								SHR BRIDGES	STP 5-200K POP - MAP
2018	9440-05-70	03/13/18	205	LET	BRRPL	0.000	CTH Z	WAUSAU - ANIWA	\$1,000,000 - \$1,999,999
								EAU CLAIRE RIVER BRIDGE, T EASTON	
								CONST/REPLACEMENT B-37-0048	
								LOCAL BRIDGES	NATIONAL HWY PERF PR
2019	1160-00-65	09/10/19	303	LET	MISC	0.000	IH 039	PLAINFIELD - WAUSAU	\$1,000,000 - \$1,999,999
								VARIOUS CULVERT REPLACEMENTS	
								CONST/MISC	
								BACKBONE	NON-FEDERAL
2016	6663-02-21	01/25/16	290	R/E	MISC	0.000	LOC STR	RIB MT DRIVE (CTH N) PED FACILITY	\$250,000 - \$499,999
								TOWN OF RIB MOUNTAIN	
								REAL ESTATE/TE	

**2016-2019 FINAL STIP Project Listing
NC Region
MARATHON County**

Year	Project	Schd Dt	Pgm	Contract Type	Concept	Net Miles	HWY	Project Description WISDOT Program	Estimate Anticipated Funding
								LOCAL ENHANCEMENTS	STP-ENHANCEMENT S-LU
2016	6663-02-71	12/13/16	290	LET	MISC	0.000	LOC STR	RIB MT DRIVE (CTH N) PED FACILITY	\$100,000 - \$249,999
								TOWN OF RIB MOUNTAIN	
								CONSTRUCTION/TE	
								LOCAL ENHANCEMENTS	STP-ENHANCEMENT S-LU
2016	6999-18-72	12/13/16	206	LET	RESURF	0.620	LOC STR	T RIB MOUNTAIN, RIB MOUNTAIN DRIVE	\$1,000,000 - \$1,999,999
								MORNING GLORY LANE TO ROBIN LANE	
								CONST/RESURFACE	
								STP URBAN 50,000 - 200,000	STP 5-200K POP - MAP
2016	6999-18-76	07/12/16	206	LET	RESURF	1.000	LOC STR	C SCHOFIELD, WEST GRAND AVENUE	\$750,000 - \$999,999
								KORT STREET TO GRAND AVENUE	
								CONST/RESURFACE	
								STP URBAN 50,000 - 200,000	STP 5-200K POP - MAP
2017	6999-18-04	06/25/17	206	C/E	RECOND	1.200	LOC STR	V KRONENWETTER, OLD HIGHWAY 51	\$0 - \$99,999
								KOWALSKI ROAD TO VILLAGE WAY DRIVE	
								DESIGN OVERSIGHT/RECONDITION	
								STP URBAN 50,000 - 200,000	NON-FEDERAL
2017	9478-00-00	06/25/17	206	C/E	PVRPLA	4.891	LOC STR	STETSONVILLE - STH 97	\$0 - \$99,999
								WEST COUNTY LINE TO STH 97	
								DESIGN OVERSITE/PVRPLA	
								STP RURAL	NON-FEDERAL
2018	6999-18-71	03/13/18	206	LET	RECST	0.700	LOC STR	C WAUSAU, TOWNLINE ROAD	\$1,000,000 - \$1,999,999
								GRAND AVENUE TO EASTHILL DRIVE	
								CONST/RECONSTRUCT	
								STP URBAN 50,000 - 200,000	STP 5-200K POP - MAP
2018	6999-18-73	01/09/18	206	LET	RECST	0.800	LOC STR	C WAUSAU, SOUTH 1ST AVENUE	\$1,000,000 - \$1,999,999
								THOMAS STREET TO STEWART AVENUE	

**2016-2019 FINAL STIP Project Listing
NC Region
MARATHON County**

Year	Project	Schd Dt	Pgm	Contract Type	Concept	Net Miles	HWY	Project Description WISDOT Program	Estimate Anticipated Funding
								CONST/RECONSTRUCT	
								STP URBAN 50,000 - 200,000	NATIONAL HIGHWAY PER
2018	6999-18-74	02/13/18	206	LET	RECOND	1.200	LOC STR	V KRONENWETTER, OLD HIGHWAY 51	\$500,000 - \$749,999
								KOWALSKI ROAD TO VILLAGE WAY DRIVE	
								CONST/RECONDITION	
								STP URBAN 50,000 - 200,000	STP 5-200K POP - MAP
2018	9478-00-70	01/09/18	206	LET	PVRPLA	4.891	LOC STR	STETSONVILLE - STH 97	\$1,000,000 - \$1,999,999
								WEST COUNTY LINE TO STH 97	
								CONST/PVRPLA	
								STP RURAL	STP <5K POP MAP-21 E
2019	6670-06-70	03/12/19	205	LET	BRRPL	0.000	LOC STR	T HULL, ELM ROAD	\$250,000 - \$499,999
								DILL CREEK BRIDGE P-37-0289	
								CONST/REPLACEMENT	
								LOCAL BRIDGES	STP OFF-SYSTEM BRIDG
2017	6999-11-76	01/25/17	290	LLC	MISC	0.000	NON HWY	WI RIVERWOODS MULTI USE TRAIL	\$250,000 - \$499,999
								CITY OF MOSINEE	
								CONSTRUCTION/BPFP	
								BICYCLE AND PEDESTRIAN FACILITIES	NON-FEDERAL
2017	6999-11-77	07/25/17	290	LLC	MISC	0.000	NON HWY	OLD HWY 51 MULTI USE PATH	\$500,000 - \$749,999
								VILLAGE OF KRONENWETTER	
								CONSTRUCTION/BPFP	
								BICYCLE AND PEDESTRIAN FACILITIES	NON-FEDERAL
	1620-01-02		303	I/E	RDMTN	10.240	STH 013	MARSHFIELD - ABBOTSFORD	\$250,000 - \$499,999
								STH 98 TO SOUTH JUNCTION CTH N	
								DESIGN/PREVENTATIVE MAINTENANCE	
								STATE 3R	STP <5K POP - MAP 21
2016	1620-03-70	04/12/16	303	LET	RESURF	1.250	STH 013	C MARSHFIELD, VETERANS PARKWAY	\$1,000,000 - \$1,999,999

**2016-2019 FINAL STIP Project Listing
NC Region
MARATHON County**

Year	Project	Schd Dt	Pgm	Contract Type	Concept	Net Miles	HWY	Project Description WISDOT Program	Estimate Anticipated Funding
								MCMILLAN STREET TO MANN STREET	
								CONST/RESURFACE	
								STATE 3R	STP 5-200K POP MAP-2
2016	1620-03-71	04/12/16	303	LET	RESURF	0.960	STH 013	MARSHFIELD - ABBOTSFORD	\$500,000 - \$749,999
								MANN STREET TO 26TH ROAD	
								CONSTR/RESURFACE	
								STATE 3R	STP <5K POP MAP-21 E
	1053-02-07		303	I/E	PVRPLA	2.450	STH 029	ABBOTSFORD - WAUSAU	\$100,000 - \$249,999
								MARTIN LANE TO 152ND AVENUE	
								DESIGN/PAVEMENT REPLACEMENT	
								BACKBONE	NAT'L HWY SYSTEM
	1053-02-09		303	I/E	RECST	1.340	STH 029	WAUSAU - WITTENBERG	\$500,000 - \$749,999
								US 51 TO BUS 51, WB	
								DESIGN, RECONSTRUCT	
								BACKBONE	NAT'L HWY SYSTEM
	1053-03-01		303	I/E	BRRHB	0.480	STH 029	WAUSAU - WITTENBERG	\$250,000 - \$499,999
								WISCONSIN RIVER BRIDGE B-37-0136	
								DESIGN/BRIDGE REHAB	
								BACKBONE	NAT'L HWY SYSTEM
	1053-04-10		303	I/E	RECST	1.630	STH 029	MARATHON CITY - WAUSAU	\$100,000 - \$249,999
								STH 107 TO 128TH AVENUE SOUTH	
								DESIGN/RECONSTRUCT	
								BACKBONE	NATIONAL HIGHWAY PER
	1053-04-37		303	I/E	RDMTN	3.670	STH 029	ABBOTSFORD - WAUSAU	\$100,000 - \$249,999
								STH 107 TO CTH O	
								DESIGN/PREVENTIVE MAINTENANCE	
								BACKBONE	NAT'L HWY SYSTEM

**2016-2019 FINAL STIP Project Listing
NC Region
MARATHON County**

Year	Project	Schd Dt	Pgm	Contract Type	Concept	Net Miles	HWY	Project Description WISDOT Program	Estimate Anticipated Funding
2017	1053-07-74	01/10/17	303	LET	RECSTE	1.550	STH 029	ABBOTSFORD - WAUSAU	\$1,000,000 - \$1,999,999
								BIG RIB RIVER BRIDGE TO 152ND AVE	
								CONST/RECONSTRUCT/FRONTAGE ROAD	
								BACKBONE	NATIONAL HIGHWAY PER
2019	1053-02-60	12/10/19	303	LET	RDMTN	4.330	STH 029	WAUSAU - WITTENBERG	\$3,000,000 - \$3,999,999
								CTH J TO CTH Q	
								CONST/PM APPVAL 6/1/11 JOINT REPAIR	
								BACKBONE	NATIONAL HIGHWAY PER
2016	6999-03-58	04/25/16	303	R/R	RESURF	0.021	STH 052	C WAUSAU, HIGHWAY 52	\$0 - \$99,999
								17TH AVENUE TO FIRST STREET	
								RAIL CROSSING SURFACE 182-029Y	
								STATE 3R	NON-FEDERAL
2016	6999-03-59	04/25/16	303	R/R	RESURF	0.020	STH 052	C WAUSAU, HIGHWAY 52	\$100,000 - \$249,999
								17TH AVENUE TO FIRST STREET	
								RAIL WARNING DEVICES 182-029Y	
								STATE 3R	NATIONAL HIGHWAY PER
2016	6999-03-79	05/10/16	303	LET	RESURF	0.880	STH 052	C WAUSAU, HIGHWAY 52	\$2,000,000 - \$2,999,999
								17TH AVENUE TO 1ST AVENUE	
								CONST/RESURFACE	
								STATE 3R	NATIONAL HIGHWAY PER
2016	6999-03-80	05/10/16	303	LET	PVRPLA	0.140	STH 052	C WAUSAU, HIGHWAY 52	\$500,000 - \$749,999
								1ST AVENUE TO FIRST STREET	
								CONST/PAVEMENT REPLACEMENT	
								STATE 3R	NATIONAL HIGHWAY PER
2016	6999-03-81	05/10/16	303	LET	PVRPLA	0.120	STH 052	C WAUSAU, HIGHWAY 52	\$250,000 - \$499,999
								WISCONSIN RIVER TO MCCLELLAN ST, WB	
								CONST/PAVEMENT REPLACEMENT	

**2016-2019 FINAL STIP Project Listing
NC Region
MARATHON County**

Year	Project	Schd Dt	Pgm	Contract Type	Concept	Net Miles	HWY	Project Description WISDOT Program	Estimate Anticipated Funding
								STATE 3R	NATIONAL HIGHWAY PER
2018	9010-03-60	11/13/18	303	LET	RDMTN	14.080	STH 052	WAUSAU - ANIWA	\$2,000,000 - \$2,999,999
								ELM ROAD TO USH 45	
								CONST/PREV MAINT APPRVL 2/10/15	
								STATE 3R	STP <5K POP - MAP 21
2018	6380-04-77	02/13/18	303	LET	RESURF	10.020	STH 097	STRATFORD - GOODRICH	\$3,000,000 - \$3,999,999
								SOUTH STREET TO STH 29	
								CONST/RESURFACE	
								STATE 3R	NATIONAL HIGHWAY PER
2019	6370-01-73	09/10/19	303	LET	RESURF	0.280	STH 153	C MOSINEE, WESTERN AVENUE	\$250,000 - \$499,999
								PINE ST TO WISCONSIN RIVER BRIDGE	
								CONST/RESURF	
								STATE 3R	STP 5-200K POP - MAP
2016	1166-07-92	03/25/16	303	SFA	MISC	1.767	USH 051	FALCON DR - RAINBOW DR BRIDGES	\$0 - \$99,999
								STEVENS POINT - WAUSAU	
								TRAFFIC MIT 1166-07-62	
								BACKBONE	NON-FEDERAL
2016	1170-01-75	05/10/16	303	LET	RESURF	8.590	USH 051	WAUSAU - MERRILL	\$5,000,000 - \$5,999,999
								DECATOR DRIVE TO LINCOLN CO LINE	
								CONST/RESURFACE	
								BACKBONE	NATIONAL HIGHWAY PER
2016	1170-01-95	06/25/16	303	SFA	MISC	8.720	USH 051	DECATOR DRIVE TO LINCOLN CO LINE	\$0 - \$99,999
								WAUSAU - MERRILL	
								TRAFFIC MIT 1170-01-75	
								BACKBONE	NON-FEDERAL

**2016-2019 FINAL STIP Project Listing
NC Region
MARQUETTE County**

Year	Project	Schd Dt	Pgm	Contract Type	Concept	Net Miles	HWY	Project Description WISDOT Program	Estimate Anticipated Funding
2018	6711-00-70	02/13/18	206	LET	PVRPLA	0.359	CTH D	IH 39 - CTH K	\$500,000 - \$749,999
								LAKE STREET TO FREEDOM ROAD	
								CONST/PAVEMENT REPLACEMENT	
								STP RURAL	STP <5K POP - MAP 21
	1166-04-12		303	I/E	RESURF	0.000	IH 039	PORTAGE - PACKWAUKEE	\$500,000 - \$749,999
								COLUMBIA CO. LINE TO CTH M	
								P/E, RESURFACE	
								BACKBONE	NATIONAL HIGHWAY PER
	1166-05-05		303	I/E	RESURF	0.000	IH 039	PACKWAUKEE - COLOMA	\$250,000 - \$499,999
								CTH M TO CTH Z	
								P/E, RESURFACE	
								BACKBONE	NATIONAL HIGHWAY PER
2016	1166-07-96	01/25/16	303	SFA	BRRPL	5.920	IH 039	WIS 23/82 - EDGEWOOD COURT BRIDGES	\$0 - \$99,999
								PACKWAUKEE - COLOMA	
								TRAFFIC MTGN 1166-07-76	
								BACKBONE	NON-FEDERAL
2019	1160-00-80	12/10/19	303	LET	RESURF	1.180	IH 039	ENDEAVOR - COLOMA	\$100,000 - \$249,999
								STH 82 NB RAMPS TO SB RAMPS	
								CONSTR/RESURFACE	
								BACKBONE	NATIONAL HIGHWAY PER
	6150-01-34		303	I/E	RDMTN	0.190	STH 022	C OF MONTELLO, E MONTELLO STREET	\$0 - \$99,999
								N JCT STH 23 TO FERN DRIVE	
								DESIGN, PREVENTATIVE MAINTENANCE	
								STATE 3R	NON-FEDERAL
2017	6150-01-27	07/25/17	303	R/E	RECST	0.190	STH 022	C MONTELLO, CHURCH STREET	\$100,000 - \$249,999
								N JCT STH 23 TO PARK STREET	
								REAL ESTATE/RECONSTRUCT	

**2016-2019 FINAL STIP Project Listing
NC Region
MARQUETTE County**

Year	Project	Schd Dt	Pgm	Contract Type	Concept	Net Miles	HWY	Project Description WISDOT Program	Estimate Anticipated Funding
								STATE 3R	NON-FEDERAL
2018	6054-05-75	07/10/18	303	LET	RESURF	1.220	STH 022	C MONTELLO, MAIN & MONTELLO STS.	\$500,000 - \$749,999
								5TH STREET TO N JCT STH 23	
								RESURFACE	
								STATE 3R	STP <200,000 POPULAT
2018	6150-00-61	07/10/18	303	LET	BRSHRM	0.040	STH 022	C MONTELLO, MAIN STREET	\$250,000 - \$499,999
								FOX & MONTELLO RIVER BR B-39-49,51	
								CONSTR/SCOUR MITIGATION	
								SHR BRIDGES	NON-FEDERAL
2018	6150-01-76	01/09/18	303	LET	RESURF	13.560	STH 022	MONTELLO - WAUTOMA	\$3,000,000 - \$3,999,999
								PARK STREET TO CTH JJ	
								CONST/RESURFACE	
								STATE 3R	STP <5K POP - MAP 21
	1430-01-06		303	I/E	RDMTN	9.960	STH 023	ENDEAVOR - PRINCETON	\$100,000 - \$249,999
								STH 22 TO OAK TREE ACRES	
								DESIGN/PREVENTATIVE MAINTENANCE	
								STATE 3R	STP <5K POP - MAP 21
2019	1430-00-77	01/08/19	303	LET	RECST	0.130	STH 023	CITY OF MONTELLO, UNDERWOOD AVENUE	\$750,000 - \$999,999
								PARK STREET TO WEST STREET	
								CONST/RECONSTRUCT	
								STATE 3R	STP <5K POP - MAP 21
2019	1430-00-79	01/08/19	303	LET	RECST	0.632	STH 023	CITY OF MONTELLO, UNDERWOOD AVENUE	\$1,000,000 - \$1,999,999
								MORNINGSIDE COURT TO PARK STREET	
								CONST/RECONSTRUCTION	
								STATE 3R	STP <5K POP - MAP 21
2019	1430-00-82	12/10/19	303	LET	RESURF	0.260	STH 023	ENDEAVOR - PRINCETON	\$0 - \$99,999
								IH39 TO 8TH COURT	

**2016-2019 FINAL STIP Project Listing
NC Region
MARQUETTE County**

Year	Project	Schd Dt	Pgm	Contract Type	Concept	Net Miles	HWY	Project Description WISDOT Program	Estimate Anticipated Funding
								CONST/RESURFACE	
								STATE 3R	STP <200,000 POPULAT
2019	1430-00-87	01/08/19	303	LET	RECST	0.130	STH 023	CITY OF MONTELLO, UNDERWOOD AVENUE	\$750,000 - \$999,999
								PARK STREET TO WEST STREET	
								CONST/RECONSTRUCT/LOCAL UTILITY	
								STATE 3R	NON-FEDERAL
2019	1430-00-89	01/08/19	303	LET	RECST	0.631	STH 023	CITY OF MONTELLO, UNDERWOOD AVENUE	\$750,000 - \$999,999
								MORNINGSIDE COURT TO PARK STREET	
								CONST/LOCAL UTILITY	
								STATE 3R	NON-FEDERAL
2019	1430-01-79	08/13/19	303	LET	BRRPL	0.000	STH 023	ENDEAVOR - PRINCETON	\$500,000 - \$749,999
								MECAN RIVER, B-39-203	
								DESIGN/BR RPLCMT	
								SHR BRIDGES	STP <5K POP - MAP 21
2017	1430-00-50	05/25/17	303	R/R	RESURF	0.330	STH 082	MAUSTON - IH39	\$0 - \$99,999
								ABBOTT STREET TO IH39	
								RAIL CROSSING SURFACE	
								STATE 3R	NON-FEDERAL
2019	1430-00-80	12/10/19	303	LET	RESURF	5.580	STH 082	MAUSTON - IH39	\$1,000,000 - \$1,999,999
								ADAMS COUNTY LINE TO IH39	
								CONST/RESURFACE	
								STATE 3R	STP <200,000 POPULAT

**2016-2019 FINAL STIP Project Listing
NC Region
MENOMINEE County**

Year	Project	Schd Dt	Pgm	Contract Type	Concept	Net Miles	HWY	Project Description WISDOT Program	Estimate Anticipated Funding
2017	9650-17-71	08/08/17	303	LET	RECST	0.650	STH 047	SHAWANO - NEOPIT	\$2,000,000 - \$2,999,999
								SHAWANO CO LINE TO DUQUAINE ROAD	
								CONST/RECONSTRUCT	
								STATE 3R	STP <5K POP - MAP 21
2017	9650-17-72	08/08/17	303	LET	RECST	0.500	STH 047	SHAWANO - NEOPIT	\$0 - \$99,999
								SHAWANO CO LINE TO DUQUAINE ROAD	
								CONST/RECONSTRUCT/UTILITY WORK	
								STATE 3R	NON-FEDERAL
2019	9650-17-70	02/12/19	303	LET	RECOND	2.740	STH 047	SHAWANO - NEOPIT	\$3,000,000 - \$3,999,999
								DUQUAINE RD TO N JCT OF CTH VV	
								CONST/RECONDITION	
								STATE 3R	STP <5K POP - MAP 21

**2016-2019 FINAL STIP Project Listing
NC Region
NORTH CENTRAL REGION WIDE County**

Year	Project	Schd Dt	Pgm	Contract Type	Concept	Net Miles	HWY	Project Description WISDOT Program	Estimate Anticipated Funding
	1009-42-44		305	I/E	TOPM	0.000	VAR HWY	NC REGION, EPOXY PAVEMENT MARKING	\$0 - \$99,999
								LOCATIONS ON STN PER ANNUAL PLAN	
								DESIGN/TRF OPS- PAVMT MARKING	
								STATE HIGHWAY OPERATIONS PROGRAM	NON-FEDERAL
	1009-42-46		305	I/E	TOPM	0.000	VAR HWY	NC REGION, EPOXY PAVEMENT MARKING	\$0 - \$99,999
								LOCATIONS ON STN PER ANNUAL PLAN	
								DESIGN/TRF OPS- PAVMT MARKING	
								STATE HIGHWAY OPERATIONS PROGRAM	NON-FEDERAL
	1009-42-48		305	I/E	TOPM	0.000	VAR HWY	NC REGION, EPOXY PAVEMENT MARKING	\$0 - \$99,999
								LOCATIONS ON STN PER ANNUAL PLAN	
								DESIGN/TRF OPS- PAVMT MARKING	
								STATE HIGHWAY OPERATIONS PROGRAM	NON-FEDERAL
	1009-43-36		303	I/E	RDMTN	0.380	VAR HWY	REGION WIDE CULVERT REPLACEMENT	\$0 - \$99,999
								LOCATIONS ON STN PER ANNUAL PLAN	
								DESIGN/SHRM	
								STATE 3R	NON-FEDERAL
	1009-43-37		303	I/E	RDMTN	0.380	VAR HWY	REGION WIDE CULVERT REPLACEMENT	\$0 - \$99,999
								LOCATIONS ON STN PER ANNUAL PLAN	
								DESIGN/SHRM	
								STATE 3R	NON-FEDERAL
	1009-43-38		303	I/E	RDMTN	0.380	VAR HWY	REGION WIDE CULVERT REPLACEMENT	\$0 - \$99,999
								LOCATIONS ON STN PER ANNUAL PLAN	
								DESIGN/SHRM	
								STATE 3R	NON-FEDERAL
2016	1009-41-01	06/25/16	303	C/E	MISC	0.000	VAR HWY	PLACEHOLDER FY 2016	\$500,000 - \$749,999
								NC Region SHR	
								LEVEL OF EFFORT	

**2016-2019 FINAL STIP Project Listing
NC Region
NORTH CENTRAL REGION WIDE County**

Year	Project	Schd Dt	Pgm	Contract Type	Concept	Net Miles	HWY	Project Description WISDOT Program	Estimate Anticipated Funding
								STATE 3R	NON-FEDERAL
2016	1009-41-02	06/25/16	302	C/E	MISC	0.000	VAR HWY	PLACEHOLDER FY 2016	\$100,000 - \$249,999
								NC Region MAJOR	
								LEVEL OF EFFORT	
								MAJORS	NON-FEDERAL
2016	1009-42-43	03/08/16	305	LET	TOPM	0.000	VAR HWY	NC REGION, EPOXY PAVEMENT MARKING	\$250,000 - \$499,999
								LOCATIONS ON STN PER ANNUAL PLAN	
								REGION WIDE/TRF OPS- PAVMT MARKING	
								STATE HIGHWAY OPERATIONS PROGRAM	STP <5K POP MAP-21 E
2016	1009-43-64	12/13/16	303	LET	RDMTN	0.380	VAR HWY	REGION WIDE CULVERT REPLACEMENT	\$500,000 - \$749,999
								VARIOUS HIGHWAYS	
								SHRM	
								STATE 3R	NON-FEDERAL
2017	1009-40-98	06/25/17	303	LFA	RDMTN	0.000	VAR HWY	NC MAINTENANCE (LFA/STATE) LOE	\$750,000 - \$999,999
								FY 2017	
								STATE 3R	NON-FEDERAL
2017	1009-41-14	06/25/17	303	MIS	MISC	0.000	VAR HWY	INFLATION LEVEL OF EFFORT	\$1,000,000 - \$1,999,999
								FY 2017	
								STATE 3R	NON-FEDERAL
2017	1009-41-38	06/25/17	303	MIS	MISC	0.000	VAR HWY	TECHNICAL SERVICES LEVEL OF EFFORT	\$250,000 - \$499,999
								FY 2017	
								STATE 3R	NON-FEDERAL
2017	1009-41-83	06/25/17	303	MIS	RDMTN	0.000	VAR HWY	NC REGION JOINT & CRACK SEAL LOE	\$500,000 - \$749,999
								FY 2017	

**2016-2019 FINAL STIP Project Listing
NC Region
NORTH CENTRAL REGION WIDE County**

Year	Project	Schd Dt	Pgm	Contract Type	Concept	Net Miles	HWY	Project Description WISDOT Program	Estimate Anticipated Funding
								STATE 3R	NON-FEDERAL
2017	1009-42-45	03/14/17	305	LET	TOPM	0.000	VAR HWY	NC REGION, EPOXY PAVEMENT MARKING	\$250,000 - \$499,999
								LOCATIONS ON STN PER ANNUAL PLAN	
								REGION WIDE/TRF OPS- PAVMT MARKING	
								STATE HIGHWAY OPERATIONS PROGRAM	STP <5K POP - MAP 21
2018	1009-40-97	06/25/18	303	LFA	RDMTN	0.000	VAR HWY	NC MAINTENANCE (LFA/STATE) LOE	\$750,000 - \$999,999
								FY 2018	
								STATE 3R	NON-FEDERAL
2018	1009-41-15	06/25/18	303	MIS	MISC	0.000	VAR HWY	INFLATION LEVEL OF EFFORT	\$3,000,000 - \$3,999,999
								FY 2018	
								STATE 3R	NON-FEDERAL
2018	1009-41-39	06/25/18	303	MIS	MISC	0.000	VAR HWY	TECHNICAL SERVICES LEVEL OF EFFORT	\$2,000,000 - \$2,999,999
								FY 2018	
								STATE 3R	NON-FEDERAL
2018	1009-42-47	03/13/18	305	LET	TOPM	0.000	VAR HWY	NC REGION, EPOXY PAVEMENT MARKING	\$250,000 - \$499,999
								LOCATIONS ON STN PER ANNUAL PLAN	
								REGION WIDE/TRF OPS- PAVMT MARKING	
								STATE HIGHWAY OPERATIONS PROGRAM	STP <5K POP - MAP 21
2018	1009-44-68	08/14/18	303	LET	BRSHRM	0.000	VAR HWY	REGIONWIDE BRIDGE MAINTENANCE	\$250,000 - \$499,999
								LOCATIONS ON STN PER ANNUAL PLAN	
								CONST/PREV MAINT APPRVL 9/10/2015	
								SHR BRIDGES	NATIONAL HIGHWAY PER
2019	1009-40-14	06/25/19	303	MIS	BRRPL	0.000	VAR HWY	BRIDGE LEVEL OF EFFORT	\$750,000 - \$999,999

2016-2019 FINAL STIP Project Listing
NC Region
NORTH CENTRAL REGION WIDE County

Year	Project	Schd Dt	Pgm	Contract Type	Concept	Net Miles	HWY	Project Description WISDOT Program	Estimate Anticipated Funding
								FY 2019	
								SHR BRIDGES	NON-FEDERAL
2019	1009-41-16	06/25/19	303	MIS	MISC	0.000	VAR HWY	INFLATION LEVEL OF EFFORT	\$4,000,000 - \$4,999,999
								FY 2019	
								STATE 3R	NON-FEDERAL
2019	1009-41-40	06/25/19	303	MIS	MISC	0.000	VAR HWY	TECHNICAL SERVICES LEVEL OF EFFORT	\$2,000,000 - \$2,999,999
								FY 2019	
								STATE 3R	NON-FEDERAL
2019	1009-41-55	06/25/19	303	LFA	RDMTN	0.000	VAR HWY	NC MAINTENANCE (LFA/STATE) LOE	\$750,000 - \$999,999
								FY 2019	
								STATE 3R	NON-FEDERAL
2019	1009-42-49	03/12/19	305	LET	TOPM	0.000	VAR HWY	NC REGION, EPOXY PAVEMENT MARKING	\$250,000 - \$499,999
								LOCATIONS ON STN PER ANNUAL PLAN	
								REGION WIDE/TRF OPS- PAVMT MARKING	
								STATE HIGHWAY OPERATIONS PROGRAM	STP <5K POP - MAP 21
2019	1009-46-60	11/12/19	303	LET	BRSHRM	0.000	VAR HWY	REGIONWIDE BRIDGE MAINTENANCE	\$250,000 - \$499,999
								LOCATIONS ON STN PER ANNUAL PLAN	
								CONST/PREV MAINT APPRVL 9/29/2015	
								SHR BRIDGES	STP <5K POP - MAP 21

**2016-2019 FINAL STIP Project Listing
NC Region
ONEIDA County**

Year	Project	Schd Dt	Pgm	Contract Type	Concept	Net Miles	HWY	Project Description WISDOT Program	Estimate Anticipated Funding
2017	9465-00-70	12/12/17	206	LET	RECOND	2.200	CTH Y	LINCOLN COUNTY LINE - USH 51	\$1,000,000 - \$1,999,999
								SOUTH GARTH LAKE ROAD TO USH 51	
								CONST/RECONDITION	
								STP RURAL	STP <5K POP - MAP 21
2017	9883-06-70	07/25/17	290	LLC	MISC	0.000	LOC STR	THREE LAKES SAFE ROUTES TO SCHOOL	\$100,000 - \$249,999
								SIDEWALK AND MULTI USE PATH	
								CONST/SRTS	
								SAFE ROUTES TO SCHOOL	SAFE ROUTES TO SCHOO
	9040-02-30		303	I/E	RDMTN	1.067	STH 017	RHINELANDER - EAGLE RIVER	\$100,000 - \$249,999
								STEVENS STREET TO POLLYANNA ROAD	
								DESIGN/PREV MAINT APPRVL 3/25/15	
								STATE 3R	STP 5-200K POP - MAP
	9040-03-30		303	I/E	RDMTN	3.196	STH 017	RHINELANDER - EAGLE RIVER	\$100,000 - \$249,999
								USH 8 TO STEVENS STREET	
								DESIGN/PREV MAINT APPRVL 3/25/15	
								STATE 3R	STP 5-200K POP - MAP
2019	9070-05-73	07/09/19	303	LET	RESURF	1.358	STH 070	FIFIELD - WOODRUFF	\$750,000 - \$999,999
								MORGAN ROAD TO USH 51	
								CONST/RESURFACE	
								STATE 3R	STP <5K POP - MAP 21
2017	1580-30-21	06/25/17	303	R/E	PVRPLA	3.970	USH 008	PRENTICE - BRADLEY	\$100,000 - \$249,999
								CTH YY TO TRACY ROAD	
								REAL ESTATE/PAVEMENT REPLACEMENT	
								STATE 3R	NON-FEDERAL
2018	1590-12-62	04/10/18	303	LET	RDMTN	0.620	USH 008	RHINELANDER - MONICO	\$250,000 - \$499,999
								STH 17 SOUTH & CTH G INTERSECTIONS	
								CONST/PREV MAINT APPRVD 3/26/14	

**2016-2019 FINAL STIP Project Listing
NC Region
ONEIDA County**

Year	Project	Schd Dt	Pgm	Contract Type	Concept	Net Miles	HWY	Project Description WISDOT Program	Estimate Anticipated Funding
								STATE 3R	NATIONAL HIGHWAY PER
2019	1590-14-71	01/08/19	303	LET	RECST	0.744	USH 008	BRADLEY - RHINELANDER	\$2,000,000 - \$2,999,999
								USH 8 & STH 47 INTERSECTION	
								CONST/RECONSTRUCT	
								STATE 3R	NATIONAL HIGHWAY PER
	1170-16-31		303	I/E	RDMTN	2.220	USH 051	TOMAHAWK - MINOCQUA	\$100,000 - \$249,999
								CTH Y TO ONEIDA STREET	
								DESIGN/MILL OVERLAY/PM APRVL 5-7-13	
								STATE 3R	NATIONAL HIGHWAY PER
2016	1177-11-90	02/25/16	303	SFA	MISC	5.390	USH 051	ROCKY RUN RD-BEARSKIN TRAIL BRIDGE	\$0 - \$99,999
								TOMAHAWK - MINOCQUA	
								TRAFFIC MIT 1177-11-70 AND 71	
								STATE 3R	NON-FEDERAL
2018	1170-16-62	08/14/18	303	LET	BRSHRM	0.000	USH 051	TOMAHAWK - MINOCQUA	\$100,000 - \$249,999
								BRIDGE MAINTENANCE B-43-0018	
								CONST/PREV MAINT APPRVL 9/10/2015	
								SHR BRIDGES	NATIONAL HIGHWAY PER
2018	1170-19-60	07/10/18	303	LET	RDMTN	0.590	USH 051	MINOCQUA - MANITOWISH	\$100,000 - \$249,999
								MINOCQUA BRIDGE TO LAKESHORE DRIVE	
								CONST/PREV MAINT APPROVAL 6/1/11	
								STATE 3R	NATIONAL HIGHWAY PER

**2016-2019 FINAL STIP Project Listing
NC Region
OUTAGAMIE County**

Year	Project	Schd Dt	Pgm	Contract Type	Concept	Net Miles	HWY	Project Description WISDOT Program	Estimate Anticipated Funding
	1140-00-06		303	I/E	RECST	7.080	USH 045	WINCHESTER - NEW LONDON	\$1,000,000 - \$1,999,999
								CTH W TO CTH D	
								DESIGN/RECONSTRUCT	
								STATE 3R	STP <5K POP - MAP 21
2016	6430-07-40	03/25/16	303	UTL	RECOND	0.910	USH 045	WINCHESTER - NEW LONDON	\$0 - \$99,999
								STH 96 & USH 45 INTERSECTION	
								UTL/RECOND 6430-07-71	
								STATE 3R	NON-FEDERAL

**2016-2019 FINAL STIP Project Listing
NC Region
PORTAGE County**

Year	Project	Schd Dt	Pgm	Contract Type	Concept	Net Miles	HWY	Project Description WISDOT Program	Estimate Anticipated Funding
2018	6414-00-40	05/25/18	303	UTL	RECST	3.047	BUS 051	VILLAGE OF PLOVER AND WHITING	\$0 - \$99,999
								GREEN DRIVE TO MINNESOTA AVENUE	
								UTL 6414-00-78_80_81	
								STATE 3R	NON-FEDERAL
2018	6414-00-80	07/10/18	303	LET	RECST	0.580	BUS 051	VILLAGE OF WHITING, POST ROAD	\$4,000,000 - \$4,999,999
								TOMMY'S TURNPIKE TO ELM STREET	
								JT RECONSTRUCTION	
								STATE 3R	NATIONAL HIGHWAY PER
2018	6414-00-81	07/10/18	303	LET	RECST	0.530	BUS 051	VILLAGE OF WHITING, POST ROAD	\$6,000,000 - \$6,999,999
								ELM STREET TO MINNESOTA AVENUE	
								JT RECONSTRUCTION	
								STATE 3R	STP 5-200K POP - MAP
2018	6414-00-84	07/10/18	303	LET	RECST	1.300	BUS 051	VILLAGE OF WHITING, POST ROAD	\$0 - \$99,999
								TOMMY'S TURNPIKE TO ELM STREET	
								LOCAL UTILITIES	
								STATE 3R	NON-FEDERAL
2018	6414-00-85	07/10/18	303	LET	RECST	0.612	BUS 051	VILLAGE OF WHITING, POST ROAD	\$0 - \$99,999
								ELM STREET TO MINNESOTA AVENUE	
								LOCAL UTILITIES	
								STATE 3R	NON-FEDERAL
2019	6784-00-70	02/12/19	205	LET	BRRPL	0.000	CTH A	RIVER ROAD - USH 10	\$250,000 - \$499,999
								TOMORROW RIVER BRIDGE B-49-0320	
								CONST/REPLACEMENT	
								LOCAL BRIDGES	SURFACE TRANS FLEX -
2017	6799-01-70	02/14/17	205	LET	BRRPL	0.000	CTH G	TOWN HALL ROAD - BROWN THRUSH ROAD	\$750,000 - \$999,999
								MILL CREEK BRIDGE B-49-0005	
								CONST/REPLACEMENT	

**2016-2019 FINAL STIP Project Listing
NC Region
PORTAGE County**

Year	Project	Schd Dt	Pgm	Contract Type	Concept	Net Miles	HWY	Project Description WISDOT Program	Estimate Anticipated Funding
								LOCAL BRIDGES	STP OFF-SYSTEM BRIDG
	1166-00-09		303	I/E	RESURF	0.000	IH 039	STEVENS POINT - WAUSAU	\$100,000 - \$249,999
								N 2ND ST TO CTH X	
								P/E, RESURFACE	
								BACKBONE	NATIONAL HIGHWAY PER
	1166-00-11		303	I/E	RESURF	0.000	IH 039	STEVENS POINT - WAUSAU	\$250,000 - \$499,999
								CTH X TO STH 34	
								P/E, RESURFACE	
								BACKBONE	NATIONAL HIGHWAY PER
	1166-05-14		303	I/E	BRRHB	0.650	IH 039	PLAINFIELD - STEVENS POINT	\$100,000 - \$249,999
								CTH HH BRIDGE, B-49-0021	
								DESIGN, BRIDGE REHAB	
								BACKBONE	INTERSTATE MAINTENAN
	1166-13-01		303	I/E	RECSTE	11.130	IH 039	PLAINFIELD - STEVENS POINT	\$2,000,000 - \$2,999,999
								STH 54 TO N 2ND STREET	
								DESIGN/RECONSTRUCTION	
								BACKBONE	NATIONAL HIGHWAY PER
2016	1166-00-91	02/25/16	303	SFA	BRSHRM	2.440	IH 039	CTH D - BIRCH DRIVE BRIDGES	\$0 - \$99,999
								PLAINFIELD - STEVENS POINT	
								TRAFFIC MTGN 1166-00-91	
								BACKBONE	NON-FEDERAL
2016	1166-08-93	02/25/16	303	SFA	BRSHRM	2.847	IH 039	WI CENTRAL RR-STANLEY ST BRIDGES	\$0 - \$99,999
								PLAINFIELD - STEVENS POINT	
								TRAFFIC MTGN 1166-08-73 1166-06-80	
								BACKBONE	NON-FEDERAL
2017	1166-05-79	07/11/17	303	LET	RESURF	16.917	IH 039	PLAINFIELD - STEVENS POINT	\$4,000,000 - \$4,999,999
								CTH O TO STH 54, NB	

**2016-2019 FINAL STIP Project Listing
NC Region
PORTAGE County**

Year	Project	Schd Dt	Pgm	Contract Type	Concept	Net Miles	HWY	Project Description WISDOT Program	Estimate Anticipated Funding
								RESURFACE	
								BACKBONE	NATIONAL HIGHWAY PER
2017	1166-08-84	03/14/17	303	LET	MISC	0.190	IH 039	C STEVENS POINT, STANLEY STREET	\$100,000 - \$249,999
								STANLEY ST BR OVERHEIGHT DETECTION	
								CONSTR/MISC	
								BACKBONE	NON-FEDERAL
2017	1166-12-71	08/08/17	303	LET	BRRHB	0.360	IH 039	PLAINFIELD - STEVENS POINT	\$500,000 - \$749,999
								STH 54 INTERCHANGE B-49-0013	
								CONSTR/BRIDGE OVERLAY	
								BACKBONE	NATIONAL HIGHWAY PER
2017	1166-12-80	12/12/17	303	LET	RESURF	11.080	IH 039	PLAINFIELD - STEVENS POINT	\$9,000,000 - \$9,999,999
								STH 54 TO NORTH 2ND STREET	
								CONST/RESURFACE	
								BACKBONE	NATIONAL HIGHWAY PER
2018	1166-08-23	06/25/18	303	R/E	RECST	0.190	IH 039	C STEVENS POINT, STANLEY STREET	\$750,000 - \$999,999
								GREEN AVENUE TO IH 39 NB RAMPS	
								REAL ESTATE/RECONSTR	
								BACKBONE	NON-FEDERAL
2019	1166-06-25	07/25/19	303	R/E	BRNEW	0.020	IH 039	PLAINFIELD - STEVENS POINT	\$100,000 - \$249,999
								USH 10 B490024 & NEW PEDESTRIAN BR	
								REAL ESTATE/BRIDGE REHAB/NEW BRIDGE	
								BACKBONE	NON-FEDERAL
2019	1166-12-21	07/25/19	303	R/E	RECST	1.290	IH 039	PLAINFIELD - STEVENS POINT	\$500,000 - \$749,999
								USH 10 TO STH 66	
								RE/RECONSTRUCTION	
								BACKBONE	NON-FEDERAL
2019	1166-12-22	07/25/19	303	R/E	RECOND	0.870	IH 039	PLAINFIELD - STEVENS POINT	\$3,000,000 - \$3,999,999

**2016-2019 FINAL STIP Project Listing
NC Region
PORTAGE County**

Year	Project	Schd Dt	Pgm	Contract Type	Concept	Net Miles	HWY	Project Description WISDOT Program	Estimate Anticipated Funding
								USH 10 INTERCHANGE	
								REAL ESTATE/RECONDITION	
								BACKBONE	NON-FEDERAL
2016	6998-11-70	12/13/16	206	LET	BRNEW	0.410	LOC STR	C STEVENS POINT, COUNTRY CLUB DRIVE	\$6,000,000 - \$6,999,999
								HOOVER ROAD RAIL GRADE SEPARATION	
								INDUSTRIAL PARK RD TO CAROLS LN	
								STP URBAN 20,000 - 50,000	NON-FEDERAL
2016	6998-11-71	12/13/16	206	LET	BRNEW	0.410	LOC STR	C STEVENS POINT, COUNTRY CLUB DRIVE	\$3,000,000 - \$3,999,999
								HOOVER ROAD RAIL GRADE SEPARATION	
								INDUSTRIAL PARK RD TO CAROLS LN	
								STP URBAN 20,000 - 50,000	STP 5-200K POP - MAP
	6340-00-04		303	I/E	PVRPLA	6.590	STH 013	WISCONSIN RAPIDS - MARSHFIELD	\$500,000 - \$749,999
								CTH C - USH 10	
								DESIGN	
								STATE 3R	STP <5K POP - MAP 21
2017	6340-00-72	07/11/17	303	LET	BRRHB	0.060	STH 034	WISCONSIN RAPIDS - KNOWLTON	\$2,000,000 - \$2,999,999
								LITTLE EAU PLEINE RIVER BR B-49-92	
								CONSTR/BR REHAB/PEIR REPLACEMENT	
								SHR BRIDGES	NON-FEDERAL
2016	6270-00-62	03/08/16	303	LET	RDMTN	1.910	STH 049	NORTHLAND - STH 29	\$250,000 - \$499,999
								CEDAR ROAD TO LAKE VIEW ROAD	
								CONST/PREV MAINT APPROVAL 6/1/11	
								STATE 3R	STP 5-200K POP MAP-2
2016	1009-40-68	08/25/16	303	MIS	MISC	0.000	STH 054	PLOVER - WAUPACA	\$100,000 - \$249,999
								MAPLE DRIVE INTERSECTION	
								MAINTENANCE TRANSFER PAYMENT	
								STATE 3R	NON-FEDERAL

**2016-2019 FINAL STIP Project Listing
NC Region
PORTAGE County**

Year	Project	Schd Dt	Pgm	Contract Type	Concept	Net Miles	HWY	Project Description WISDOT Program	Estimate Anticipated Funding
2016	1520-02-71	05/10/16	303	LET	MISC	0.545	STH 054	WISCONSIN RAPIDS - PLOVER	\$1,000,000 - \$1,999,999
								STH 54 & CTH U INTERSECTION	
								HSIP/PORTAGE & WOOD COUNTIES	
								STATE 3R	HIGHWAY SAFETY IMP P
2017	6414-00-73	12/12/17	303	LET	RESURF	0.430	STH 054	PLOVER - WAUPACA	\$100,000 - \$249,999
								HOOVER AVENUE TO HARDING AVENUE	
								CONST/RESURFACE	
								STATE 3R	NON-FEDERAL
2019	6280-00-70	08/13/19	303	LET	BRRHB	0.050	STH 066	C STEVENS POINT, MAIN STREET	\$100,000 - \$249,999
								PLOVER RIVER, B-49-41	
								CONSTR/DECK REPLACEMENT	
								SHR BRIDGES	NON-FEDERAL
2017	6290-05-75	11/14/17	303	LET	RECOND	1.736	USH 010	STEVENS POINT - WAUPACA	\$1,000,000 - \$1,999,999
								COUNTRY CLUB DRIVE TO BADGER AVENUE	
								CONST/RECONDITION B-49-24 REPAIR	
								BACKBONE	NHS-NATL HWY SYS S-L
2016	4749-68-10	03/25/16	305	MIS	TOPM	0.000	VAR HWY	PORTAGE CO PAVEMENT MARKING TMA'S	\$100,000 - \$249,999
								LOCATIONS ON STN PER ANNUAL PLAN	
								TRAFFIC/PAVEMENT MARKING	
								STATE HIGHWAY OPERATIONS PROGRAM	NATIONAL HIGHWAY PER

**2016-2019 FINAL STIP Project Listing
NC Region
PRICE County**

Year	Project	Schd Dt	Pgm	Contract Type	Concept	Net Miles	HWY	Project Description WISDOT Program	Estimate Anticipated Funding
2018	9480-00-70	02/13/18	205	LET	BRRHB	0.000	CTH H	STH 13 - S AIRPORT ROAD	\$500,000 - \$749,999
								LAKE DUROY BRIDGE B-50-0028	
								CONST/BRIDGE REHAB	
								LOCAL BRIDGES	SURFACE TRANS FLEX -
2017	9216-07-60	09/12/17	303	LET	RDMTN	0.070	STH 086	OGEMA - TOMAHAWK	\$250,000 - \$499,999
								CULVERT REPLACEMENT C-50-0009	
								CONST/RDMTN/CULVERT	
								STATE 3R	NON-FEDERAL
2017	8695-03-70	09/12/17	303	LET	BRNEW	0.080	STH 111	CATAWBA - STH 13	\$250,000 - \$499,999
								NEEDLE CREEK BRIDGE C-50-0002	
								CONST/CULVERT TO NEW BRIDGE	
								SHR BRIDGES	NON-FEDERAL
2017	9240-08-70	02/14/17	303	LET	BRRPL	0.110	STH 182	PARK FALLS - SPRINGSTEAD	\$2,000,000 - \$2,999,999
								N FORK FLAMBEAU RVR BRDGE B-50-0082	
								CONST/BRIDGE REPLACEMENT	
								SHR BRIDGES	STP <5K POP - MAP 21
2017	9240-08-71	02/14/17	303	LET	RESURF	0.610	STH 182	PARK FALLS - SPRINGSTEAD	\$500,000 - \$749,999
								STH 13 TO SAUNDERS AVENUE	
								CONST/RESURFACE	
								STATE 3R	STP <5K POP - MAP 21
2016	1580-29-70	12/13/16	303	LET	RESURF	7.690	USH 008	PRENTICE - BRADLEY	\$2,000,000 - \$2,999,999
								MILLER ROAD TO LUSTILA ROAD	
								CONST/RESURFACE	
								STATE 3R	NATIONAL HIGHWAY PER
2016	1581-14-70	12/13/16	303	LET	RESURF	6.306	USH 008	HAWKINS - PRENTICE	\$1,000,000 - \$1,999,999
								JUMP RIVER BRIDGE TO MILLER ROAD	
								CONST/RESURFACE	

**2016-2019 FINAL STIP Project Listing
NC Region
PRICE County**

Year	Project	Schd Dt	Pgm	Contract Type	Concept	Net Miles	HWY	Project Description WISDOT Program	Estimate Anticipated Funding
								STATE 3R	NATIONAL HIGHWAY PER
2017	1580-30-20	06/25/17	303	R/E	PVRPLA	6.500	USH 008	PRENTICE - BRADLEY	\$100,000 - \$249,999
								LUSTILA ROAD TO CTH YY	
								REAL ESTATE/PAVEMENT REPLACEMENT	
								STATE 3R	NON-FEDERAL
2018	1580-30-73	09/11/18	303	LET	BRRHB	0.000	USH 008	PRENTICE - BRADLEY	\$1,000,000 - \$1,999,999
								BRIDGE DECK REPLACEMENT B-50-32, 33	
								CONST/DECK REPLACEMENT	
								SHR BRIDGES	NATIONAL HIGHWAY PER

**2016-2019 FINAL STIP Project Listing
NC Region
SHAWANO County**

Year	Project	Schd Dt	Pgm	Contract Type	Concept	Net Miles	HWY	Project Description WISDOT Program	Estimate Anticipated Funding
2018	6997-03-70	11/13/18	206	LET	RECST	0.190	LOC STR	C SHAWANO, EAST FIFTH STREET	\$750,000 - \$999,999
								WASHBURN STREET TO FAIRVIEW AVENUE	
								CONST/RECONSTRUCT	
								STP URBAN 5,000 - 20,000	STP 5-200K POP - MAP
2018	9180-23-52	07/25/18	303	R/R	RESURF	2.000	STH 022	C SHAWANO, GREEN BAY STREET	\$100,000 - \$249,999
								MAIN STREET TO CTH HHH	
								RAILROAD CROSSING/SIGNALS 697-734C	
								STATE 3R	NON-FEDERAL
2018	9180-23-53	07/25/18	303	R/R	RESURF	2.000	STH 022	C SHAWANO, GREEN BAY STREET	\$0 - \$99,999
								MAIN STREET TO CTH HHH	
								RAILROAD CROSSING/SURFACE 697-734C	
								STATE 3R	NON-FEDERAL
2018	9180-23-71	12/11/18	303	LET	RESURF	1.190	STH 022	C SHAWANO, S MAIN & E GREEN BAY STR	\$500,000 - \$749,999
								CTH B - ZINGLER & CTH HHH - CTH BE	
								CONST/RESURFACE	
								STATE 3R	NATIONAL HIGHWAY PER
2018	9180-23-72	12/11/18	303	LET	RESURF	2.000	STH 022	C SHAWANO, GREEN BAY STREET	\$1,000,000 - \$1,999,999
								MAIN STREET TO CTH HHH	
								CONST/RESURFACE	
								STATE 3R	NATIONAL HIGHWAY PER
2019	9180-17-60	09/10/19	303	LET	RDMTN	0.000	STH 022	SHAWANO - GILLETT	\$250,000 - \$499,999
								CULVERT REPLACEMENT C-58-23	
								CONST/PREV MAINT APPRVL 9/10/2015	
								STATE 3R	NATIONAL HIGHWAY PER
	1058-24-30		303	I/E	RDMTN	9.500	STH 029	SHAWANO - GREEN BAY	\$250,000 - \$499,999
								CTH F TO BROWN COUNTY LINE	
								DESIGN/PREVENTIVE MAINTENANCE	

**2016-2019 FINAL STIP Project Listing
NC Region
SHAWANO County**

Year	Project	Schd Dt	Pgm	Contract Type	Concept	Net Miles	HWY	Project Description WISDOT Program	Estimate Anticipated Funding
								BACKBONE	NATIONAL HWY PERF PR
2016	1058-20-71	04/12/16	303	LET	MISC	0.685	STH 029	WITTENBERG - SHAWANO	\$100,000 - \$249,999
								CTH D TO CAMPGROUND ROAD	
								CONST/CABLE BARRIER	
								SAFETY (REGULAR HSIP)	HIGHWAY SAFETY IMP P
2016	1058-21-90	05/25/16	303	SFA	MISC	0.000	STH 029	EMBARRASS RIVER BRIDGE	\$0 - \$99,999
								WITTENBERG - SHAWANO	
								TRAFFIC MIT 1058-21-70	
								BACKBONE	NON-FEDERAL
2017	1058-25-70	05/09/17	303	LET	RECST	0.720	STH 029	SHAWANO - GREEN BAY	\$6,000,000 - \$6,999,999
								STH 29 & STH 156 INTERSECTION	
								CONST/INTERSECTION MOD/HSIP	
								BACKBONE	NATIONAL HIGHWAY PER
2016	6243-07-51	04/25/16	303	R/R	PVRPLA	1.520	STH 047	CITY OF SHAWANO, AIRPORT DRIVE	\$100,000 - \$249,999
								CTH B TO STH 22	
								RAILROAD CROSSING/SURFACE 693-774L	
								STATE 3R	NATIONAL HIGHWAY PER
2016	6243-07-52	04/25/16	303	R/R	PVRPLA	1.520	STH 047	CITY OF SHAWANO, AIRPORT DRIVE	\$100,000 - \$249,999
								CTH B TO STH 22	
								RAILROAD CROSSING/SIGNALS 693-774L	
								STATE 3R	NATIONAL HIGHWAY PER
2017	6243-07-70	01/10/17	303	LET	PVRPLA	0.220	STH 047	CITY OF SHAWANO, AIRPORT DRIVE	\$100,000 - \$249,999
								STH 29 TO CTH B	
								CONST/PAVEMENT REPLACEMENT	
								STATE 3R	NATIONAL HIGHWAY PER
2017	6243-07-71	01/10/17	303	LET	PVRPLA	1.520	STH 047	CITY OF SHAWANO, AIRPORT DRIVE	\$1,000,000 - \$1,999,999
								CTH B TO STH 22	

**2016-2019 FINAL STIP Project Listing
NC Region
SHAWANO County**

Year	Project	Schd Dt	Pgm	Contract Type	Concept	Net Miles	HWY	Project Description WISDOT Program	Estimate Anticipated Funding
								CONST/PAVEMENT REPLACEMENT	
								STATE 3R	NATIONAL HIGHWAY PER
2019	6243-08-50	07/25/19	303	R/R	RESURF	5.160	STH 047	SHAWANO - NEOPIT	\$100,000 - \$249,999
								SHAWANO CREEK TO MENOMINEE CO LINE	
								RAIL CROSSING/SIGNALS 697656X	
								STATE 3R	STP 5-200K POP - MAP
2019	6243-08-51	07/25/19	303	R/R	RESURF	5.160	STH 047	SHAWANO - NEOPIT	\$0 - \$99,999
								SHAWANO CREEK TO MENOMINEE CO LINE	
								RAIL CROSSING/SURFACE 697656X	
								STATE 3R	NON-FEDERAL
2019	6243-08-70	12/10/19	303	LET	RESURF	5.160	STH 047	SHAWANO - NEOPIT	\$2,000,000 - \$2,999,999
								SHAWANO CREEK TO MENOMINEE CO LINE	
								CONST/RESURFACE	
								STATE 3R	STP 5-200K POP - MAP
2019	6524-03-60	09/10/19	303	LET	RDMTN	0.000	STH 055	SHAWANO - GILLETT	\$100,000 - \$249,999
								CULVERT REPLACEMENT C-58-76	
								CONST/PREV MAINT APPRVL 9/10/2015	
								STATE 3R	STP <5K POP - MAP 21
2017	6108-02-20	07/25/17	303	R/E	RDMTN	5.430	STH 153	ELDERON - USH 45	\$0 - \$99,999
								MARATHON COUNTY LINE TO USH 45	
								REAL ESTATE/PREV MAINT	
								STATE 3R	NON-FEDERAL
2017	6580-11-60	05/09/17	303	LET	RDMTN	3.990	STH 156	CLINTONVILLE - HOWARD	\$750,000 - \$999,999
								STH 55 TO STH 29	
								CONST/SHRM STATE FUND APRVL 10/6/11	
								STATE 3R	NON-FEDERAL
2016	4758-68-10	03/25/16	305	MIS	TOPM	0.000	VAR HWY	SHAWANO CO PAVEMENT MARKING TMA'S	\$0 - \$99,999

**2016-2019 FINAL STIP Project Listing
 NC Region
 SHAWANO County**

Year	Project	Schd Dt	Pgm	Contract Type	Concept	Net Miles	HWY	Project Description WISDOT Program	Estimate Anticipated Funding
								LOCATIONS ON STN PER ANNUAL PLAN	
								TRAFFIC/PAVEMENT MARKING	
								STATE HIGHWAY OPERATIONS PROGRAM	NATIONAL HIGHWAY PER

**2016-2019 FINAL STIP Project Listing
NC Region
VILAS County**

Year	Project	Schd Dt	Pgm	Contract Type	Concept	Net Miles	HWY	Project Description WISDOT Program	Estimate Anticipated Funding
2017	9508-01-70	03/14/17	206	LET	PVRPLA	3.000	CTH M	USH 51 - CTH N	\$1,000,000 - \$1,999,999
								TOWN OF ARBOR VITAE	
								CONST/PAVEMENT REPLACEMENT	
								STP RURAL	STP <5K POP - MAP 21
2016	1601-14-23	04/25/16	303	R/E	RESURF	1.420	USH 045	MONICO - EAGLE RIVER	\$100,000 - \$249,999
								STH 70 EAST TO STH 70 WEST	
								REAL ESTATE/RESURFACE	
								STATE 3R	NON-FEDERAL
2017	1601-13-60	09/12/17	303	LET	RDMTN	0.640	USH 045	EAGLE RIVER - LAND O LAKES	\$100,000 - \$249,999
								CULVERT REPLACEMENT C-63-9709	
								CONST/RDMTN/CULVERT	
								STATE 3R	NON-FEDERAL
2018	1601-14-72	08/14/18	303	LET	RESURF	2.920	USH 045	MONICO - EAGLE RIVER	\$1,000,000 - \$1,999,999
								STH 70 WEST TO CHAIN O LAKES ROAD	
								CONST/RESURFACE	
								STATE 3R	NATIONAL HIGHWAY PER
2019	1601-14-73	08/13/19	303	LET	RESURF	1.420	USH 045	MONICO - EAGLE RIVER	\$750,000 - \$999,999
								STH 70 EAST TO STH 70 WEST	
								CONST/RESURFACE	
								STATE 3R	NATIONAL HIGHWAY PER
	1170-20-30		303	I/E	RDMTN	15.720	USH 051	MINOCQUA - MANITOWISH	\$500,000 - \$749,999
								CTH M TO CTH W	
								DESIGN/PREVENTIVE MAINTENANCE	
								STATE 3R	NATIONAL HIGHWAY PER
2017	1170-19-70	12/12/17	303	LET	RECST	1.850	USH 051	MINOCQUA - MANITOWISH	\$6,000,000 - \$6,999,999
								3RD AVE TO N JCT STH 70	
								CONST/RECONSTRUCT	

**2016-2019 FINAL STIP Project Listing
NC Region
VILAS County**

Year	Project	Schd Dt	Pgm	Contract Type	Concept	Net Miles	HWY	Project Description WISDOT Program	Estimate Anticipated Funding
								STATE 3R	NATIONAL HIGHWAY PER
2017	1170-19-80	12/25/17	303	MIS	RECST	0.000	USH 051	MINOCQUA - MANITOWISH	\$100,000 - \$249,999
								3RD AVE TO N JCT STH 70	
								CONST/STREET LIGHTING/WOODRUFF	
								STATE 3R	NON-FEDERAL
2017	1170-19-81	12/25/17	303	MIS	RECST	0.000	USH 051	MINOCQUA - MANITOWISH	\$100,000 - \$249,999
								3RD AVE TO N JCT STH 70	
								CONST/STREET LIGHTING/ARBOR VITAE	
								STATE 3R	NON-FEDERAL

**2016-2019 FINAL STIP Project Listing
NC Region
WAUPACA County**

Year	Project	Schd Dt	Pgm	Contract Type	Concept	Net Miles	HWY	Project Description WISDOT Program	Estimate Anticipated Funding
2017	6844-14-70	11/14/17	205	LET	BRRPL	0.000	CTH E	EVANS STREET - SHADOW LAKE ROAD	\$500,000 - \$749,999
								CRYSTAL RIVER ARCH BRIDGE P-68-0717	
								CONST/REPLACEMENT	
								LOCAL BRIDGES	STP 5-200K POP - MAP
2016	6882-01-70	07/12/16	205	LET	BRRPL	0.043	CTH J	CTH C - MUD LAKE ROAD	\$500,000 - \$749,999
								LITTLE WOLF RIVER BRIDGE P-68-50	
								CONST/REPLACEMENT	
								LOCAL BRIDGES	STP OFF-SYSTEM BRIDG
2016	6424-03-00	06/25/16	206	C/E	RECST	0.231	LOC STR	C WAUPACA, MAIN STREET	\$0 - \$99,999
								BADGER STREET TO GRANITE STREET	
								DESIGN OVERSITE/RECST	
								STP URBAN 5,000 - 20,000	NON-FEDERAL
2018	6902-00-70	01/09/18	205	LET	BRRPL	0.038	LOC STR	T LIND, SHADOW ROAD	\$250,000 - \$499,999
								CRYSTAL RIVER BRIDGE P-68-0104	
								CONST/REPLACEMENT	
								LOCAL BRIDGES	STP OFF-SYSTEM BRIDG
2018	6902-01-70	01/09/18	205	LET	BRRPL	0.000	LOC STR	T LIND, HATTON ROAD	\$250,000 - \$499,999
								HATTON CREEK BRIDGE P-68-0102	
								CONST/REPLACEMENT	
								LOCAL BRIDGES	STP OFF-SYSTEM BRIDG
	6590-01-05		303	I/E	RESURF	3.139	STH 022	WAUPACA - CLINTONVILLE	\$0 - \$99,999
								N JCT CTH N TO RISKE RD/W RIVER RD	
								DESIGN/RESURF	
								STATE 3R	STP <5K POP - MAP 21
2016	6250-01-78	08/09/16	303	LET	RECST	0.808	STH 022	C CLINTONVILLE, MAIN STREET	\$3,000,000 - \$3,999,999
								13TH STREET TO STH 156	
								RECONSTRUCTION	

**2016-2019 FINAL STIP Project Listing
NC Region
WAUPACA County**

Year	Project	Schd Dt	Pgm	Contract Type	Concept	Net Miles	HWY	Project Description WISDOT Program	Estimate Anticipated Funding
								STATE 3R	STP 5-200K POP - MAP
2016	6250-01-79	08/09/16	303	LET	RECST	0.830	STH 022	C CLINTONVILLE, MAIN STREET	\$1,000,000 - \$1,999,999
								13TH STREET TO STH 156	
								LOCAL UTILITY	
								STATE 3R	NON-FEDERAL
2019	6270-00-63	03/12/19	303	LET	RDMTN	4.370	STH 049	WAUPACA - NORTHLAND	\$1,000,000 - \$1,999,999
								DEPOT STREET TO S JCT STH 161	
								CONST/SHRM STATE FUND APRVL 10/6/11	
								STATE 3R	NON-FEDERAL
2019	6270-00-64	09/10/19	303	LET	RDMTN	5.550	STH 049	WAUPACA - NORTHLAND	\$1,000,000 - \$1,999,999
								PETERSON RD TO CEDAR ROAD	
								CONST/SHRM STATE FUND APRVL 10/6/11	
								STATE 3R	NON-FEDERAL
2019	6270-00-74	08/13/19	303	LET	BRRPL	0.040	STH 049	V IOLA, MAIN STREET	\$500,000 - \$749,999
								S BR LITTLE WOLF, B-68-29	
								DESIGN/BR REPLACEMENT/MASONRY ARCH	
								SHR BRIDGES	NON-FEDERAL
	6991-00-30		303	I/E	RDMTN	4.650	STH 054	PLOVER - WAUPACA	\$0 - \$99,999
								PORTAGE CO LINE TO FOXFIRE DRIVE	
								DESIGN/PREVENTATIVE MAINTENANCE	
								STATE 3R	STP <200,000 POPULAT
2016	6220-04-75	05/10/16	303	LET	RECOND	5.333	STH 054	WAUPACA - NEW LONDON	\$2,000,000 - \$2,999,999
								ROYALTON OVERHEAD TO JEANNE STREET	
								CONST/RECOND/HSIP	
								STATE 3R	STP <5K POP - MAP 21
2018	6220-03-74	11/13/18	303	LET	RESURF	4.420	STH 054	WAUPACA - NEW LONDON	\$1,000,000 - \$1,999,999
								E JCT STH 22 TO ROYALTON OVERHEAD	

**2016-2019 FINAL STIP Project Listing
NC Region
WAUPACA County**

Year	Project	Schd Dt	Pgm	Contract Type	Concept	Net Miles	HWY	Project Description WISDOT Program	Estimate Anticipated Funding
								CONST/RESURFACE	
								STATE 3R	STP <200,000 POPULAT
	6590-01-02		303	I/E	RESURF	5.540	STH 110	FREMONT - MARION	\$100,000 - \$249,999
								USH 10 TO S JCT STH 22	
								DESIGN/RESURFACE	
								STATE 3R	STP <5K POP - MAP 21
	6590-02-02		303	I/E	RESURF	13.370	STH 110	FREMONT - MARION	\$500,000 - \$749,999
								STH 161 TO USH 45	
								DESIGN/RESURFACE	
								STATE 3R	STP <5K POP - MAP 21
2017	1009-42-23	06/25/17	303	R/E	RDMTN	0.013	STH 110	WAUPACA CTY WIDE CULVERT REPLACEMNT	\$0 - \$99,999
								C-68-9014/0034 AND C-68-0015/0035	
								RE/CULVERT REPLACEMENT C-68-9014	
								STATE 3R	NON-FEDERAL
2018	6841-00-60	08/14/18	303	LET	BRSHRM	0.000	STH 110	FREMONT - APPLETON	\$500,000 - \$749,999
								WOLF RIVER BRIDGE B-68-31	
								CONST/BR SHRM/PM APPROVED 9/10/15	
								SHR BRIDGES	STP <5K POP - MAP 21
	1510-02-30		303	I/E	RDMTN	0.000	USH 010	WAUPACA - APPLETON	\$250,000 - \$499,999
								APPLE TREE LANE TO OLD STH 49	
								P/E, PREVENTATIVE MAINTENANCE	
								BACKBONE	NON-FEDERAL
2018	1510-00-70	02/13/18	303	LET	MISC	5.540	USH 010	STEVENS POINT - WAUPACA	\$3,000,000 - \$3,999,999
								ERICKSON RD TO STH 22/54 CTH A INT	
								CONSTR/HSIP MEDIAN IMPROVEMENTS	
								SAFETY (REGULAR HSIP)	HWY SFE S-LU EXT
2018	1510-00-71	02/13/18	303	LET	MISC	3.590	USH 010	WAUPACA - APPLETON	\$750,000 - \$999,999

**2016-2019 FINAL STIP Project Listing
NC Region
WAUPACA County**

Year	Project	Sch Dt	Pgm	Contract Type	Concept	Net Miles	HWY	Project Description WISDOT Program	Estimate Anticipated Funding
								STH 22/54 INT TO EAST OF REEK ROAD	
								CONSTR/MEDIAN BARRIERS	
								SAFETY (REGULAR HSIP)	HWY SFE S-LU EXT
2019	1510-02-72	12/10/19	303	LET	BRRHB	0.020	USH 010	WAUPACA - APPLETON	\$2,000,000 - \$2,999,999
								CTH E STRUCTURE B-68-0022	
								CONST/BRIDGE REHAB	
								BACKBONE	NON-FEDERAL
	1600-15-00		303	I/E	RESURF	8.030	USH 045	CLINTONVILLE - WITTENBERG	\$250,000 - \$499,999
								CTH C TO GOLLNOW ROAD	
								DESIGN/RESURFACE	
								STATE 3R	NATIONAL HIGHWAY PER
2016	6430-07-60	04/12/16	303	LET	RDMTN	6.020	USH 045	WINCHESTER - NEW LONDON	\$750,000 - \$999,999
								CTH W TO CTH D	
								CONSTR/PVMT MNT/ APPROVED 2.26.13	
								STATE 3R	HIGHWAY SAFETY IMP P
2018	6430-07-71	03/13/18	303	LET	RECST	0.910	USH 045	WINCHESTER - NEW LONDON	\$1,000,000 - \$1,999,999
								STH 96 & USH 45 INTERSECTION	
								CONSTR/RECONSTRUCT	
								STATE 3R	STP <5K POP - MAP 21
2018	1009-42-73	12/11/18	303	LET	RDMTN	0.080	VAR HWY	WAUPACA CTY WIDE CULVERT REPLACEMNT	\$250,000 - \$499,999
								C-68-9014/0034 AND C-68-0015/0035	
								CONSTR/CULVERT REPLACEMENT	
								STATE 3R	NON-FEDERAL

**2016-2019 FINAL STIP Project Listing
NC Region
WAUSHARA County**

Year	Project	Schd Dt	Pgm	Contract Type	Concept	Net Miles	HWY	Project Description WISDOT Program	Estimate Anticipated Funding
2017	6986-01-70	12/12/17	206	LET	RESURF	4.500	CTH F	STH 73 - SPRING LAKE	\$750,000 - \$999,999
								STH 73 TO CTH Z	
								CONST/RESURFACE	
								STP RURAL	STP <5K POP - MAP 21
2016	6862-01-70	07/12/16	205	LET	BRRHB	0.190	CTH XX	EAST WAUSHARA STREET - CTH X	\$2,000,000 - \$2,999,999
								FOX RIVER BRIDGE B-69-0003	
								CONST/BRIDGE REHAB	
								LOCAL BRIDGES	STP OFF-SYSTEM BRIDG
	1160-00-08		303	I/E	PVRPLA	0.800	IH 039	PACKWAUKEE - PLAINFIELD	\$100,000 - \$249,999
								CTHE/J & STH 73 INTERCHANGES	
								DESIGN/PAVEMENT REPLACEMENT	
								BACKBONE	STP <5K POP - MAP 21
	1160-01-06		303	I/E	MISC	0.000	IH 039	PACKWAUKEE - COLOMA	\$0 - \$99,999
								CZECH AVENUE BRIDGE SB B-69-018	
								DESIGN/HSIP	
								SAFETY (REGULAR HSIP)	HIGHWAY SAFETY IMP P
	1166-05-07		303	I/E	RESURF	0.000	IH 039	PACKWAUKEE - COLOMA	\$500,000 - \$749,999
								CTH Z TO CTH O	
								P/E, RESURFACE	
								BACKBONE	NATIONAL HIGHWAY PER
	1166-07-09		303	I/E	RESURF	0.000	IH 039	PACKWAUKEE - COLOMA	\$250,000 - \$499,999
								STH 21 TO CTH O	
								RESURFACE	
								BACKBONE	NATIONAL HIGHWAY PER
2017	1160-01-76	08/08/17	303	LET	MISC	0.000	IH 039	PACKWAUKEE - COLOMA	\$0 - \$99,999
								CZECH AVENUE BRIDGE SB B-69-018	
								CONST/HSIP	

**2016-2019 FINAL STIP Project Listing
NC Region
WAUSHARA County**

Year	Project	Schd Dt	Pgm	Contract Type	Concept	Net Miles	HWY	Project Description WISDOT Program	Estimate Anticipated Funding
								SAFETY (REGULAR HSIP)	HIGHWAY SAFETY IMP P
2017	1166-06-64	08/08/17	303	LET	BRSHRM	0.000	IH 039	COLOMA - PLAINFIELD	\$2,000,000 - \$2,999,999
								B-69-13, 15, 16, 22, 23	
								PREVENTATIVE MAINTENANCE	
								BACKBONE	NATIONAL HIGHWAY PER
2016	6910-01-00	06/25/16	206	C/E	PVRPLA	3.703	LOC STR	PINE RIVER - POY SIPPI	\$100,000 - \$249,999
								CTH E SOUTH TO STH 49	
								DESIGN/PVRPLA	
								STP RURAL	STP <5K POP MAP-21 E
2018	6910-01-70	11/13/18	206	LET	PVRPLA	3.703	LOC STR	PINE RIVER - POY SIPPI	\$500,000 - \$749,999
								CTH E SOUTH TO STH 49	
								CONST/PVRPLA	
								STP RURAL	STP <5K POP MAP-21 E
2016	6170-00-72	03/25/16	303	MIS	RDMTN	0.750	STH 021	COLOMA - REDGRANITE	\$0 - \$99,999
								WHITE RIVER CULVERT, B-69-0048	
								CONSTR/DNR RESTORATION	
								STATE 3R	A/C - SURFACE TRANS
2017	6170-00-70	12/12/17	303	LET	RESURF	12.990	STH 021	COLOMA - REDGRANITE	\$3,000,000 - \$3,999,999
								I39 TO STH 22	
								CONST/RESURFACE	
								STATE 3R	NATIONAL HIGHWAY PER
2016	6907-00-21	02/25/16	303	R/E	MISC	0.014	STH 022	V OF WILD ROSE, MAIN STREET	\$0 - \$99,999
								STH 22 AND GRANT AVENUE INT	
								REAL ESTATE PURCHASE	
								STATE 3R	NON-FEDERAL
2016	1009-44-66	05/10/16	303	LET	RECOND	0.255	VAR HWY	NC REGION INTERSECTION IMPROVEMENTS	\$500,000 - \$749,999
								REGIONWIDE OSOW MITIGATION ROUTES	

**2016-2019 FINAL STIP Project Listing
NC Region
WAUSHARA County**

Year	Project	Schd Dt	Pgm	Contract Type	Concept	Net Miles	HWY	Project Description WISDOT Program	Estimate Anticipated Funding
								FREIGHT MITIGATION	
								STATE 3R	NON-FEDERAL
2016	4769-68-10	03/25/16	305	MIS	TOPM	0.000	VAR HWY	WAUSHARA CO PAVEMENT MARKING TMA'S	\$100,000 - \$249,999
								LOCATIONS ON STN PER ANNUAL PLAN	
								TRAFFIC/PAVEMENT MARKING	
								STATE HIGHWAY OPERATIONS PROGRAM	NATIONAL HIGHWAY PER

**2016-2019 FINAL STIP Project Listing
NC Region
WOOD County**

Year	Project	Schd Dt	Pgm	Contract Type	Concept	Net Miles	HWY	Project Description WISDOT Program	Estimate Anticipated Funding
2016	6350-07-88	03/08/16	302	LET	RECST	1.656	CTH P	MARSHFIELD - STEVENS POINT	\$1,000,000 - \$1,999,999
								CTH P REALIGNMENT, V OF AUBURNDALE	
								JT LET/CTH P REALIGNMENT	
								MAJORS	NATIONAL HWY PERF PR
2016	6949-00-02	03/25/16	303	C/E	MISC	36.484	LOC STR	PITTSVILLE - MARSHFIELD	\$100,000 - \$249,999
								WIS 73 TO US 10	
								PNG/JT STUDY	
								STATE 3R	NON-FEDERAL
2016	6954-04-50	10/25/16	207	MIS	MISC	0.000	LOC STR	VARIOUS VILLAGE RD CRSSING CLOSURES	\$0 - \$99,999
								VILLAGE OF AUBURNDALE	
								X-ING CLOSURE INCENTIVE PAYMENT	
								SAFETY - RAILROAD, ELIMINATION OF HAZARDS	RAIL HWY CROSS HAZ E
2016	6995-11-02	06/25/16	206	C/E	RECST	0.502	LOC STR	C MARSHFIELD, EAST 29TH STREET	\$0 - \$99,999
								WASHINGTON AVENUE TO HUME AVENUE	
								DESIGN OVERSITE/RECONSTRUCT	
								STP URBAN 5,000 - 20,000	NON-FEDERAL
2017	6923-01-00	06/25/17	206	C/E	RESURF	5.828	LOC STR	WEST COUNTY LINE - MARSHFIELD	\$100,000 - \$249,999
								FAIRHAVEN AVENUE TO LINCOLN AVENUE	
								DESIGN/RESURFACE	
								STP RURAL	STP <5K POP MAP-21 E
2017	6995-11-71	11/14/17	206	LET	RECST	0.400	LOC STR	C MARSHFIELD, EAST 29TH STREET	\$750,000 - \$999,999
								HUME AVENUE TO VETERANS PARKWAY	
								CONST/RECONSTRUCT	
								STP URBAN 5,000 - 20,000	STP 5-200K POP - MAP
2017	6999-07-88	03/14/17	206	LET	MISC	0.000	LOC STR	C WI RAPIDS, 8TH & EAST GRAND AVE	\$250,000 - \$499,999
								INTERSECTION MODIFICATION	
								CONST/HSIP	

**2016-2019 FINAL STIP Project Listing
NC Region
WOOD County**

Year	Project	Schd Dt	Pgm	Contract Type	Concept	Net Miles	HWY	Project Description WISDOT Program	Estimate Anticipated Funding
								SAFETY (REGULAR HSIP)	HWY SFE S-LU EXT
2018	6999-07-89	12/11/18	206	LET	RECST	0.410	LOC STR	C WISCONSIN RAPIDS, E GRAND AVENUE 3RD STREET TO 8TH STREET	\$4,000,000 - \$4,999,999
								CONST/RECONSTRUCT	
								STP URBAN 20,000 - 50,000	STP 5-200K POP - MAP
2019	6923-01-70	02/12/19	206	LET	RESURF	5.828	LOC STR	WEST COUNTY LINE - MARSHFIELD FAIRHAVEN AVENUE TO LINCOLN AVENUE	\$1,000,000 - \$1,999,999
								CONST/RESURFACE	
								STP RURAL	STP <5K POP MAP-21 E
2017	6995-10-70	07/25/17	290	LLC	MISC	2.500	NON HWY	WILDWOOD-MCMILLAN CONNECTOR TRAIL 17TH ST SOUTH TO MCMILLAN ST	\$750,000 - \$999,999
								BFP CONSTRUCTION	
								BICYCLE AND PEDESTRIAN FACILITIES	STP ENHANCEMENT
	6140-00-32		303	I/E	RDMTN	3.040	STH 013	ADAMS - WISCONSIN RAPIDS STH 73 TO CTH Z	\$100,000 - \$249,999
								DESIGN/PM APPROVED 3/25/15	
								STATE 3R	STP <5K POP - MAP 21
2016	6950-03-73	09/13/16	303	LET	RECST	0.795	STH 054	DEXTERVILLE - PORT EDWARDS LONESOME ROAD TO SMITH LANE	\$1,000,000 - \$1,999,999
								CONSTR	
								STATE 3R	STP <200,000 POPULAT
2016	6950-03-75	09/13/16	303	LET	RECST	1.402	STH 054	DEXTERVILLE - PORT EDWARDS STH 54 RELOCATION AT CTH D	\$2,000,000 - \$2,999,999
								RECST	
								STATE 3R	STP <200,000 POPULAT
2019	6999-03-70	01/08/19	303	LET	RECOND	0.530	STH 054	C WISCONSIN RAPIDS, SECOND AVE SO GAYNOR AVENUE TO STH 13	\$250,000 - \$499,999

**2016-2019 FINAL STIP Project Listing
NC Region
WOOD County**

Year	Project	Schd Dt	Pgm	Contract Type	Concept	Net Miles	HWY	Project Description WISDOT Program	Estimate Anticipated Funding
								CONSTR/RECONDITION	
								STATE 3R	NON-FEDERAL
2018	6320-08-62	11/13/18	303	LET	BRSHRM	0.000	STH 073	PLAINFIELD - WISCONSIN RAPIDS	\$0 - \$99,999
								BRIDGE MAINTENANCE B-71-0018	
								CONST/PREV MAINT APPRVL 9/10/2015	
								SHR BRIDGES	STP 5-200K POP - MAP
2019	1620-02-75	08/13/19	303	LET	BRRPL	0.000	STH 080	NECEDAH - BABCOCK	\$500,000 - \$749,999
								YELLOW RIVER BRIDGE, B-71-539	
								DESIGN/BR RPLCMT	
								SHR BRIDGES	STP <5K POP - MAP 21
2016	6380-06-25	05/25/16	303	R/E	RESURF	0.490	STH 097	C MARSHFIELD, CENTRAL AVENUE	\$0 - \$99,999
								ARNOLD STREET TO HARRISON STREET	
								REAL ESTATE/RESURFACE	
								STATE 3R	NON-FEDERAL
2019	6380-06-75	01/08/19	303	LET	RESURF	0.490	STH 097	C MARSHFIELD, CENTRAL AVENUE	\$1,000,000 - \$1,999,999
								ARNOLD STREET TO HARRISON STREET	
								CONST/RESURFACE	
								STATE 3R	STP <200,000 POPULAT
2016	6350-01-62	03/08/16	302	LET	BRSHRM	0.340	USH 010	MARSHFIELD - JUNCTION CITY	\$250,000 - \$499,999
								WCL RR BRIDGE B-71-39	
								PREVENTATIVE MAINTENANCE, 06/17/08	
								MAJORS	NATIONAL HWY PERF PR
2016	6350-07-77	03/08/16	302	LET	RECOND	2.346	USH 010	MARSHFIELD - STEVENS POINT	\$4,000,000 - \$4,999,999
								WCL RR TO CTH F, V OF AUBURNDALE	
								JT LET	
								MAJORS	RL HWY CROSS HAZ ELI
2016	6350-07-80	07/12/16	302	LET	MISC	0.669	USH 010	MARSHFIELD - STEVENS POINT	\$1,000,000 - \$1,999,999

**2016-2019 FINAL STIP Project Listing
NC Region
WOOD County**

Year	Project	Schd Dt	Pgm	Contract Type	Concept	Net Miles	HWY	Project Description WISDOT Program	Estimate Anticipated Funding
								WCL RR PEDESTRIAN UNDERPASS	
								JT LET	
								MAJORS	NON-FEDERAL
2018	1009-42-70	12/11/18	303	LET	RDMTN	0.024	VAR HWY	WOOD COUNTY WIDE CULVERT REPLACEMNT	\$100,000 - \$249,999
								C-71-9008/0045 AND C-71-0012/	
								CONSTR/CULVERT REPLACEMENT	
								STATE 3R	NON-FEDERAL

Northwest Region Projects

**2016-2019 FINAL STIP Project Listing
NW Region
ASHLAND County**

Year	Project	Schd Dt	Pgm	Contract Type	Concept	Net Miles	HWY	Project Description WISDOT Program	Estimate Anticipated Funding
2016	8309-00-00	06/25/16	205	C/E	BRRPL	0.000	LOC STR	T SHANAGOLDEN, PIEPER ROAD	\$0 - \$99,999
								E FORK CHIPPEWA R BRIDGE B020031	
								DESIGN/BRRPL	
								LOCAL BRIDGES	STP OFF-SYSTEM BRIDG
2017	9953-00-71	01/10/17	205	LET	BRELIM	0.018	LOC STR	T JACOBS, FISHBACH ROAD	\$0 - \$99,999
								E FORK CHIPPEWA RIVER BRIDGE	
								CONST/BRIDGE ELIMINATION	
								LOCAL BRIDGES	NON-FEDERAL
2017	9956-00-70	11/14/17	205	LET	BRRPL	0.146	LOC STR	T PEEKSVILLE, SINKHOLE ROAD	\$250,000 - \$499,999
								E FORK CHIPPEWA RIV BRIDGE B020066	
								CONST/BRRPL	
								LOCAL BRIDGES	STP OFF-SYSTEM BRIDG
2018	8309-00-70	05/08/18	205	LET	BRRPL	0.000	LOC STR	T SHANAGOLDEN, PIEPER ROAD	\$250,000 - \$499,999
								E FORK CHIPPEWA R BRIDGE B020069	
								CONST/BRRPL	
								LOCAL BRIDGES	STP OFF-SYSTEM BRIDG
2016	1610-00-70	01/25/16	303	LFA	MISC	0.030	STH 013	MELLEN - ASHLAND	\$0 - \$99,999
								SILVER CREEK CULVERT C-02-1458	
								CONSTRUCTION/MISC/TIMBER CLEARING	
								STATE 3R	NON-FEDERAL
2016	1610-08-78	01/25/16	303	LFA	MISC	17.690	STH 013	MELLEN - ASHLAND	\$0 - \$99,999
								GOLF COURSE RD TO BUTTERSWORTH RD	
								CONSTR/MISC/TIMBER CLEARING/LFA	
								STATE 3R	NON-FEDERAL
2017	1610-00-75	03/14/17	303	LET	MISC	0.030	STH 013	MELLEN - ASHLAND	\$3,000,000 - \$3,999,999
								SILVER CREEK CULVERT C-02-1458	
								CONSTRUCTION/CULVERT REPLACEMENT	

**2016-2019 FINAL STIP Project Listing
NW Region
ASHLAND County**

Year	Project	Schd Dt	Pgm	Contract Type	Concept	Net Miles	HWY	Project Description WISDOT Program	Estimate Anticipated Funding
								STATE 3R	STP ANY AREAS
2017	1610-08-24	08/25/17	303	R/E	RESURF	9.930	STH 013	PARK FALLS - MELLEEN	\$0 - \$99,999
								CTH N TO CAYUGA ROAD	
								REAL ESTATE ACQUISITION/RESURFACING	
								STATE 3R	NON-FEDERAL
2017	1610-08-72	12/12/17	303	LET	RESURF	7.410	STH 013	MELLEEN - ASHLAND	\$3,000,000 - \$3,999,999
								900 FT S STH 112 TO BUTTERWORTH RD	
								CONSTRUCTION/RESURFACING	
								STATE 3R	STP <200,000 POPULAT
2017	1610-08-73	12/12/17	303	LET	RESURF	10.320	STH 013	MELLEEN - ASHLAND	\$4,000,000 - \$4,999,999
								GOLF COURSE RD TO 900 FT S STH 112	
								CONSTRUCTION/RESURFACING	
								STATE 3R	STP <200,000 POPULAT
2017	1610-08-77	03/14/17	303	LET	MISC	0.100	STH 013	MELLEEN - ASHLAND	\$4,000,000 - \$4,999,999
								GOLF COURSE RD TO BUTTERS WORTH RD	
								CONSTR/MISC/CLVRT REHAB/REPLACEMENT	
								STATE 3R	NON-FEDERAL
2019	1610-00-63	01/08/19	303	LET	RDMTN	27.470	STH 013	PARK FALLS - MELLEEN	\$2,000,000 - \$2,999,999
								SOUTH COUNTY LINE TO JEFFERSON AVE	
								CONSTR/LATE IN LIFE CHIP SEAL	
								STATE 3R	NON-FEDERAL
	8727-01-30		303	I/E	BRSHRM	0.050	STH 112	MARENGO - ASHLAND	\$0 - \$99,999
								WHITE RIVER BRIDGE B-02-0414	
								DESIGN/BRSHRM/JOINT RPL/PLYMR OVRLY	
								SHR BRIDGES	NON-FEDERAL
	8727-04-04		303	I/E	BRRPL	0.013	STH 112	MARENGO - ASHLAND	\$100,000 - \$249,999
								ANDERSON CREEK BRIDGE B-02-0004	

**2016-2019 FINAL STIP Project Listing
NW Region
ASHLAND County**

Year	Project	Schd Dt	Pgm	Contract Type	Concept	Net Miles	HWY	Project Description WISDOT Program	Estimate Anticipated Funding
								DESIGN/BRIDGE REPLACEMENT	
								SHR BRIDGES	NON-FEDERAL
2018	8727-00-70	12/11/18	303	LET	RESURF	5.580	STH 112	MARENGO - ASHLAND	\$3,000,000 - \$3,999,999
								STH 118 TO USH 2	
								CONSTRUCTION/RESURFACING	
								STATE 3R	STP 5-200K POP - MAP
	1180-08-03		303	I/E	PVRPLA	2.300	USH 002	C ASHLAND, LAKE SHORE DRIVE	\$500,000 - \$749,999
								STUNTZ AVENUE TO 36TH AVENUE	
								DESIGN/PAVEMENT REPLACEMENT	
								STATE 3R	STP <200,000 POPULAT

**2016-2019 FINAL STIP Project Listing
NW Region
BARRON County**

Year	Project	Schd Dt	Pgm	Contract Type	Concept	Net Miles	HWY	Project Description WISDOT Program	Estimate Anticipated Funding
2016	8837-00-40	03/25/16	206	UTL	RECST	5.700	CTH A	DALLAS - CHETEK	\$100,000 - \$249,999
								21-1/4 STREET TO CTH AA	
								UTL INT 85/XCEL ENERGY	
								STP RURAL	STP <5K POP - MAP 21
2016	8837-00-41	03/25/16	206	UTL	RECST	5.700	CTH A	DALLAS - CHETEK	\$100,000 - \$249,999
								21-1/4 STREET TO CTH AA	
								UTL INT 81/BARRON COUNTY ELECTRIC	
								STP RURAL	STP <5K POP - MAP 21
2016	8837-00-42	03/25/16	206	UTL	RECST	5.700	CTH A	DALLAS - CHETEK	\$0 - \$99,999
								21-1/4 STREET TO CTH AA	
								UTL INT 82/MOSAIC TELECOM	
								STP RURAL	STP <5K POP - MAP 21
2016	8837-00-43	03/25/16	206	UTL	RECST	5.700	CTH A	DALLAS - CHETEK	\$0 - \$99,999
								21-1/4 STREET TO CTH AA	
								UTL INT 83/CITIZENS TELEPHONE COOP	
								STP RURAL	STP <5K POP - MAP 21
2016	8837-00-70	03/08/16	206	LET	RECST	5.449	CTH A	DALLAS - CHETEK	\$7,000,000 - \$7,999,999
								21-1/4 STREET TO CTH AA	
								CONST/RECST	
								STP RURAL	STP <5K POP MAP-21 E
2017	8833-00-70	02/14/17	205	LET	BRRPL	0.046	CTH A	DALLAS - CHETEK	\$250,000 - \$499,999
								SIOUX CREEK BRIDGE B030201	
								CONST/BRRPL	
								LOCAL BRIDGES	STP <5K POP - MAP 21
2017	8817-00-70	02/14/17	205	LET	BRRPL	0.046	CTH NN	CTH C - STH 48	\$250,000 - \$499,999
								SPRING CREEK BRIDGE B030200	
								CONST/BRRPL	

**2016-2019 FINAL STIP Project Listing
NW Region
BARRON County**

Year	Project	Schd Dt	Pgm	Contract Type	Concept	Net Miles	HWY	Project Description WISDOT Program	Estimate Anticipated Funding
								LOCAL BRIDGES	STP OFF-SYSTEM BRIDG
2017	8997-00-40	12/12/17	205	LET	BRRHB	0.052	LOC STR	C RICE LAKE, SOUTH MAIN STREET	\$3,000,000 - \$3,999,999
								RED CEDAR RIVER BRIDGE B030002	
								CONST/BRRHB	
								LOCAL BRIDGES	STP 5-200K POP - MAP
2018	8997-00-36	03/13/18	206	LET	RECST	0.480	LOC STR	C RICE LAKE, EAST SOUTH STREET	\$750,000 - \$999,999
								MAIN ST TO KERN AVENUE	
								CONST/RECST	
								STP URBAN 5,000 - 20,000	STP 5-200K POP - MAP
2018	8997-00-38	03/13/18	206	LET	RECSTE	0.067	LOC STR	C RICE LAKE, KERN AVENUE	\$3,000,000 - \$3,999,999
								MAIN ST TO E SOUTH ST	
								CONST/RECSTE	
								STP URBAN 5,000 - 20,000	STP 5-200K POP - MAP
2017	8997-00-34	07/25/17	290	LLC	RECST	0.000	NON HWY	C RICE LAKE, CEDAR SIDE TRAIL,NO.3	\$750,000 - \$999,999
								COLEMAN STREET TO MAIN STREET	
								CONST/TE/BIKE & PED FACILITIES	
								BICYCLE AND PEDESTRIAN FACILITIES	STP-ENHANCEMENT S-LU
	8824-09-00		303	I/E	RESURF	6.010	STH 025	BARRON - STH 48	\$100,000 - \$249,999
								15TH AVENUE TO STH 48	
								DESIGN/RESURFACING	
								STATE 3R	NON-FEDERAL
	8120-00-02		303	I/E	RECST	0.040	STH 048	C RICE LAKE,WEST KNAPP STREET	\$0 - \$99,999
								WEST AVENUE INTERSECTION	
								DESIGN/INTERSECTION RECONSTRUCTION	
								STATE 3R	NON-FEDERAL
	8120-02-06		303	I/E	RESURF	9.120	STH 048	MCKINLEY - RICE LAKE	\$100,000 - \$249,999
								USH 63 TO STH 25	

**2016-2019 FINAL STIP Project Listing
NW Region
BARRON County**

Year	Project	Schd Dt	Pgm	Contract Type	Concept	Net Miles	HWY	Project Description WISDOT Program	Estimate Anticipated Funding
								DESIGN/RESURFACING	
								STATE 3R	NON-FEDERAL
	8820-02-00		303	I/E	RESURF	7.300	STH 048	MCKINLEY - RICE LAKE	\$100,000 - \$249,999
								CTH E TO USH 63	
								DESIGN/RESURFACING	
								STATE 3R	NON-FEDERAL
2016	8120-00-60	11/08/16	303	LET	RDMTN	4.000	STH 048	MCKINLEY - RICE LAKE	\$100,000 - \$249,999
								STH 25 TO WEST AVENUE	
								CONSTRUCTION/LATE IN LIFE CHIP SEAL	
								STATE 3R	NON-FEDERAL
2016	8120-07-23	09/25/16	303	R/E	MISC	4.000	STH 048	MCKINLEY - RICE LAKE	\$0 - \$99,999
								STH 25 TO WEST AVENUE	
								REAL ESTATE ACQ/3 CULVRT REPLACEMNT	
								STATE 3R	NON-FEDERAL
2017	8120-04-23	03/25/17	303	R/E	RESURF	0.830	STH 048	C RICE LAKE, KNAPP STREET	\$0 - \$99,999
								BEAR PAW AVENUE TO HAMMOND AVENUE	
								REAL ESTATE ACQUISITION/RESURFACING	
								STATE 3R	NON-FEDERAL
2017	8120-07-73	12/12/17	303	LET	MISC	4.000	STH 048	MCKINLEY - RICE LAKE	\$1,000,000 - \$1,999,999
								STH 25 TO WEST AVENUE	
								MISC CONSTR/3 CULVERT REPLACEMENT	
								STATE 3R	NON-FEDERAL
2018	8120-04-73	04/10/18	303	LET	RESURF	0.860	STH 048	C RICE LAKE, KNAPP STREET	\$2,000,000 - \$2,999,999
								BEAR PAW AVENUE TO HAMMOND AVENUE	
								CONSTRUCTION/RESURFACING	
								STATE 3R	STP ANY AREAS
2018	8120-04-74	12/11/18	303	LET	MISC	0.051	STH 048	C RICE LAKE, KNAPP STREET	\$500,000 - \$749,999

**2016-2019 FINAL STIP Project Listing
NW Region
BARRON County**

Year	Project	Schd Dt	Pgm	Contract Type	Concept	Net Miles	HWY	Project Description WISDOT Program	Estimate Anticipated Funding
								CH SS EAST JUNCTION INTERSECTION	
								MIS/SFTY/RECONFIGURATION TRF SIGNAL	
								SAFETY (REGULAR HSIP)	HIGHWAY SAFETY IMP P
2019	8120-07-21	04/25/19	303	R/E	RESURF	4.000	STH 048	MCKINLEY - RICE LAKE	\$0 - \$99,999
								STH 25 TO WEST AVENUE	
								REAL ESTATE ACQUISITION/RESURFACING	
								STATE 3R	NON-FEDERAL
	1580-02-03		303	I/E	RESURF	14.720	USH 008	CAMERON - LADYSMITH	\$250,000 - \$499,999
								CTH SS TO CEDAR SWAMP ROAD	
								DESIGN/RESURFACING	
								STATE 3R	STP <200,000 POPULAT
	1580-33-00		303	I/E	RESURF	3.020	USH 008	BARRON, DIVISION AVENUE	\$0 - \$99,999
								WYE STRRET - 17TH STREET	
								DESIGN/RESURFACE	
								STATE 3R	NON-FEDERAL
2017	1570-02-73	03/14/17	303	LET	RECST	0.050	USH 008	V TURTLE LAKE, USH 8	\$3,000,000 - \$3,999,999
								CTH K/NORWAY STREET INTERSECTION	
								CONSTRUCTION/SAFETY/RECONSTRUCTION	
								SAFETY (REGULAR HSIP)	HIGHWAY SAFETY IMP P
2017	1570-02-75	03/14/17	303	LET	RECST	0.020	USH 008	V TURTLE LAKE, USH 8	\$2,000,000 - \$2,999,999
								USH 63 EAST JCT/MAPLE ST INTERSECTN	
								CONSTRUCTION/SFTY/RECST/ROUNDAABOUT	
								SAFETY (REGULAR HSIP)	HWY SFE S-LU EXT
	1195-05-01		303	I/E	BRRHB	0.000	USH 053	NEW AUBURN - RICE LAKE	\$0 - \$99,999
								STH 48 SOUTH BOUND BRIDGE B-03-0048	
								DESIGN/BRIDGE REHABILITATION	
								BACKBONE	NON-FEDERAL

**2016-2019 FINAL STIP Project Listing
NW Region
BARRON County**

Year	Project	Schd Dt	Pgm	Contract Type	Concept	Net Miles	HWY	Project Description WISDOT Program	Estimate Anticipated Funding
	1195-05-30		303	I/E	BRSHRM	0.000	USH 053	RICE LAKE - SPOONER	\$0 - \$99,999
								OAKLAWN ROAD BRIDGE SB B-03-0050	
								DESIGN/BRIDGE MAINTENANCE	
								BACKBONE	NON-FEDERAL
	1195-06-00		303	I/E	BRRHB	0.020	USH 053	NEW AUBURN - RICE LAKE	\$0 - \$99,999
								STH 48 NORTH BOUND BRIDGE B-03-0049	
								DESIGN/BRIDGE REHABILITATION	
								BACKBONE	NON-FEDERAL
	1195-06-30		303	I/E	BRSHRM	0.020	USH 053	RICE LAKE - SPOONER	\$0 - \$99,999
								OAKLAWN ROAD BRIDGE NB B-03-0051	
								DESIGN/BRIDGE MAINTENANCE	
								BACKBONE	NON-FEDERAL
	1198-02-04		303	I/E	RESURF	7.830	USH 053	RICE LAKE - SPOONER	\$250,000 - \$499,999
								26TH AVENUE - PINE GROVE ROAD	
								DESIGN/RESURFACING	
								BACKBONE	NON-FEDERAL
2018	1195-06-61	01/09/18	303	LET	BRSHRM	0.090	USH 053	RICE LAKE - SPOONER	\$750,000 - \$999,999
								CTH SS BRIDGE NORTH BOUND B-03-0057	
								CONSTRUCTION/BRIDGE MAINTENANCE	
								BACKBONE	NON-FEDERAL
2019	1196-04-78	11/12/19	303	LET	RESURF	8.350	USH 053	NEW AUBURN - RICE LAKE	\$10,000,000 - \$10,999,999
								CTH I TO USH 8 (NB)	
								CONSTRUCTION/RESURF/BRIDGE REHAB/	
								BACKBONE	NATIONAL HIGHWAY PER
2019	1196-05-77	11/12/19	303	LET	RESURF	7.950	USH 053	NEW AUBURN - RICE LAKE	\$9,000,000 - \$9,999,999
								CHIPPEWA COUNTY LINE TO CTH I (NB)	
								CONSTRUCTION/RESURFACING	

**2016-2019 FINAL STIP Project Listing
NW Region
BARRON County**

Year	Project	Schd Dt	Pgm	Contract Type	Concept	Net Miles	HWY	Project Description WISDOT Program	Estimate Anticipated Funding
								BACKBONE	NATIONAL HIGHWAY PER
2019	1197-19-70	12/10/19	303	LET	RECST	0.500	USH 053	RICE LAKE - SPOONER	\$7,000,000 - \$7,999,999
								STH 48 INTERCHANGE	
								CONSTRUCTION/RECONSTRUCTION	
								BACKBONE	NAT'L HWY SYSTEM
	1550-08-03		303	I/E	RESURF	11.990	USH 063	CLEAR LAKE - CUMBERLAND	\$100,000 - \$249,999
								USH 8 TO STH 48 EAST	
								DESIGN/RESURFACING	
								STATE 3R	NON-FEDERAL
2016	1550-01-60	11/08/16	303	LET	RDMTN	2.320	USH 063	C CUMBERLAND, ELM ST AND 2ND AVE	\$100,000 - \$249,999
								WEST JUNCTION STH 48 TO CHARRIE LN	
								CONSTRUCTION/LATE IN LIFE CHIP SEAL	
								STATE 3R	NON-FEDERAL

**2016-2019 FINAL STIP Project Listing
NW Region
BAYFIELD County**

Year	Project	Schd Dt	Pgm	Contract Type	Concept	Net Miles	HWY	Project Description WISDOT Program	Estimate Anticipated Funding
2016	8349-00-00	03/25/16	205	C/E	BRRHB	0.000	CTH F	BENOIT - USH 2	\$0 - \$99,999
								SOUTH FISH CREEK BRIDGE B040019	
								DESIGN/BRRHB	
								LOCAL BRIDGES	STP OFF-SYSTEM BRIDG
2017	8349-00-70	05/09/17	205	LET	BRRHB	0.000	CTH F	BENOIT - USH 2	\$250,000 - \$499,999
								SOUTH FISH CREEK BRIDGE B040019	
								CONST/BRRHB	
								LOCAL BRIDGES	STP OFF-SYSTEM BRIDG
2016	8732-00-71	11/08/16	206	LET	PVRPLA	3.227	CTH M	CABLE - CLAM LAKE	\$1,000,000 - \$1,999,999
								CTH D TO DELLS ROAD	
								CONST/PVRPLA/FEDERAL LANDS PROGRAM	
								FOREST HWYS/PUBLIC LANDS	FEDERAL LAND ACCESS
2016	8347-00-00	03/25/16	205	C/E	BRRPL	0.000	LOC STR	T IRON RIVER, MAIN STREET	\$0 - \$99,999
								IRON RIVER BRIDGE P040056	
								DESIGN/BRRPL	
								LOCAL BRIDGES	STP OFF-SYSTEM BRIDG
2018	8347-00-70	02/13/18	205	LET	BRRPL	0.000	LOC STR	T IRON RIVER, MAIN STREET	\$250,000 - \$499,999
								IRON RIVER BRIDGE B040118	
								CONST/BRRPL	
								LOCAL BRIDGES	STP OFF-SYSTEM BRIDG
	8160-00-04		303	I/E	RESURF	6.130	STH 013	ASHLAND - BAYFIELD	\$100,000 - \$249,999
								USH 2 TO THOMPSON CREEK	
								DESIGN/RESURFACING	
								STATE 3R	NON-FEDERAL
	8160-03-30		303	I/E	RDMTN	10.700	STH 013	ASHLAND - BAYFIELD	\$0 - \$99,999
								SUPERIOR AVENUE TO 7TH STREET	
								DESIGN/ROAD MAINTENANCE/CHIP SEAL	

**2016-2019 FINAL STIP Project Listing
NW Region
BAYFIELD County**

Year	Project	Schd Dt	Pgm	Contract Type	Concept	Net Miles	HWY	Project Description WISDOT Program	Estimate Anticipated Funding
								STATE 3R	NON-FEDERAL
	8510-03-02		303	I/E	RESURF	14.050	STH 013	PORT WING - SUPERIOR	\$250,000 - \$499,999
								CTH A TO CTH H	
								DESIGN/RESURFACING	
								STATE 3R	NON-FEDERAL
2016	8160-04-64	12/13/16	303	LET	MISC	0.000	STH 013	ASHLAND - BAYFIELD	\$1,000,000 - \$1,999,999
								SUPERIOR AVENUE TO 7TH STREET	
								CONST/MIS/CLVRT RPLACE/REPAIR/CLEAN	
								STATE 3R	NON-FEDERAL
2016	8510-02-26	01/25/16	303	R/E	RECST	0.320	STH 013	BAYFIELD - CORNUCOPIA	\$0 - \$99,999
								.47MI S TURNER RD - .15 S TURNER RD	
								REAL ESTATE ACQ/RECONSTRUCTION	
								STATE 3R	NON-FEDERAL
2018	8160-00-20	01/25/18	303	R/E	BRRPL	0.050	STH 013	ASHLAND - BAYFIELD	\$0 - \$99,999
								BOYD CREEK BRIDGE B-04-0008	
								REAL ESTATE ACQ/TLE/BRG REPLACEMENT	
								SHR BRIDGES	NON-FEDERAL
2018	8160-01-20	01/25/18	303	R/E	BRRPL	0.000	STH 013	ASHLAND - BAYFIELD	\$0 - \$99,999
								BONO CREEK BRIDGE B-04-0029	
								REAL ESTATE ACQ/BRIDGE REPLACEMENT	
								SHR BRIDGES	NON-FEDERAL
2018	8160-03-60	02/13/18	303	LET	RDMTN	10.690	STH 013	ASHLAND - BAYFIELD	\$500,000 - \$749,999
								SUPERIOR AVENUE TO 7TH STREET	
								CONSTRUCTION/LATE IN LIFE CHIP SEAL	
								STATE 3R	NON-FEDERAL
2018	8510-02-76	01/09/18	303	LET	RECST	0.320	STH 013	BAYFIELD - CORNUCOPIA	\$500,000 - \$749,999
								.47MI S TURNER RD - .15 S TURNER RD	

**2016-2019 FINAL STIP Project Listing
NW Region
BAYFIELD County**

Year	Project	Schd Dt	Pgm	Contract Type	Concept	Net Miles	HWY	Project Description WISDOT Program	Estimate Anticipated Funding
								CONSTRUCTION/SAFETY/RECONSTRUCTION	
								SAFETY (REGULAR HSIP)	HIGHWAY SAFETY IMP P
2019	8160-00-72	07/09/19	303	LET	BRRHB	0.040	STH 013	ASHLAND - BAYFIELD	\$250,000 - \$499,999
								TERWILLIGER CREEK BRIDGE B-04-0NEW	
								CONSTRUCTION/BRIDGE REPLACEMENT	
								SHR BRIDGES	SURFACE TRANS FLEX -
2019	8510-01-65	11/12/19	303	LET	RDMTN	23.580	STH 013	CORNUCOPIA - PORT WING	\$1,000,000 - \$1,999,999
								CTH C TO WEST COUNTY LINE	
								CONSTRUCTION/LATE IN LIFE CHIP SEAL	
								STATE 3R	NON-FEDERAL
2018	8150-00-60	02/13/18	303	LET	RDMTN	14.100	STH 027	HAYWARD - BRULE	\$750,000 - \$999,999
								SOUTH COUNTY LINE-WEST COUNTY LINE	
								CONSTRUCTION/LATE IN LIFE CHIP SEAL	
								STATE 3R	NON-FEDERAL
2017	8357-01-72	04/11/17	206	LET	PVRPLA	2.600	TWN RD	T RUSSELL, LITTLE SAND BAY ROAD	\$500,000 - \$749,999
								OLD CTH K TO TERMINI	
								CONST/PVRPLA/FEDERAL LANDS PROGRAM	
								FOREST HWYS/PUBLIC LANDS	FEDERAL LAND ACCESS
	1180-03-10		303	I/E	MISC	6.100	USH 002	INO - ASHLAND	\$0 - \$99,999
								CTH E TO USH 63	
								DESIGN/CULVERTS	
								STATE 3R	NON-FEDERAL
2016	1180-00-63	11/08/16	303	LET	RDMTN	5.670	USH 002	BRULE - INO	\$250,000 - \$499,999
								SZNAIDER ROAD TO CTH A	
								CONSTRUCTION/LATE IN LIFE CHIP SEAL	
								STATE 3R	NON-FEDERAL
2019	1180-03-74	12/10/19	303	LET	RESURF	5.270	USH 002	INO - ASHLAND	\$3,000,000 - \$3,999,999

**2016-2019 FINAL STIP Project Listing
NW Region
BAYFIELD County**

Year	Project	Sch Dt	Pgm	Contract Type	Concept	Net Miles	HWY	Project Description WISDOT Program	Estimate Anticipated Funding
								USH 63 TO CTH G	
								CONSTRUCTION/RESURFACING	
								STATE 3R	STP ANY AREAS
	1560-02-04		303	I/E	RECST	0.090	USH 063	DRUMMOND - USH 2	\$100,000 - \$249,999
								MILL POND DAM	
								DESIGN/RECONSTRUCTION	
								STATE 3R	NON-FEDERAL
	1560-04-02		303	I/E	RESURF	23.600	USH 063	HAYWARD - USH 2	\$250,000 - \$499,999
								CTH M TO WEST JUNCTION CTH E	
								DESIGN/RESURFACING	
								STATE 3R	NON-FEDERAL

**2016-2019 FINAL STIP Project Listing
NW Region
BUFFALO County**

Year	Project	Schd Dt	Pgm	Contract Type	Concept	Net Miles	HWY	Project Description WISDOT Program	Estimate Anticipated Funding
2016	7231-00-00	03/25/16	205	C/E	BRRPL	0.000	LOC STR	T LINCOLN, BEOTCHER ROAD	\$0 - \$99,999
								JAHNS VALLEY CREEK BRIDGE P060911	
								DESIGN/BRRPL	
								LOCAL BRIDGES	STP OFF-SYSTEM BRIDG
2017	7231-00-70	06/13/17	205	LET	BRRPL	0.000	LOC STR	T LINCOLN, BEOTCHER ROAD	\$250,000 - \$499,999
								JAHNS VALLEY CREEK BRIDGE B060400	
								CONST/BRRPL	
								LOCAL BRIDGES	STP OFF-SYSTEM BRIDG
2016	7224-00-71	05/25/16	290	LLC	MISC	0.000	NON HWY	TOWN BUFFALO	\$750,000 - \$999,999
								GREAT RIV ST TRAIL WINONA CONNECTOR	
								BIKE/PED PATH EXTEND 3.9 MI LCL ENH	
								LOCAL ENHANCEMENTS	STP ENHANCEMENT
	7170-02-00		303	I/E	RESURF	14.430	STH 025	WABASHA - DURAND	\$250,000 - \$499,999
								STH 35 TO USH 10	
								DESIGN/RESURFACING	
								STATE 3R	NON-FEDERAL
	7150-00-02		303	I/E	RESURF	15.270	STH 035	TREMPEALEAU - FOUNTAIN CITY	\$250,000 - \$499,999
								STH 93 TO STH 95	
								DESIGN/RESURFACING	
								STATE 3R	NON-FEDERAL
	7160-01-01		303	I/E	RESURF	18.690	STH 035	FONTAIN CITY - ALMA	\$250,000 - \$499,999
								STH 95 TO STH 37	
								DESIGN/RESURFACING	
								STATE 3R	NON-FEDERAL
	7125-00-01		303	I/E	BRRPL	0.000	STH 037	ALMA - MONDOVI	\$0 - \$99,999
								BRANCH TROUT CREEK BRIDGE B-06-0896	
								DESIGN/BRIDGE REPLACEMENT	

**2016-2019 FINAL STIP Project Listing
NW Region
BUFFALO County**

Year	Project	Schd Dt	Pgm	Contract Type	Concept	Net Miles	HWY	Project Description WISDOT Program	Estimate Anticipated Funding
								SHR BRIDGES	NON-FEDERAL
	7125-02-30		303	I/E	RDMTN	14.120	STH 037	ALMA - MONDOVI	\$100,000 - \$249,999
								CTH F TO STH 88	
								DESIGN/ROADWAY MAINTENANCE	
								STATE 3R	NON-FEDERAL
2018	7110-00-72	03/13/18	303	LET	MISC	0.040	STH 037	ALMA - MONDOVI	\$100,000 - \$249,999
								ONE MILE NORTH OF JUNCTION CTH S	
								CONSTRUCTION/MISCELLANEOUS/	
								STATE 3R	NON-FEDERAL
	7150-00-00		303	I/E	MISC	0.800	STH 054	WINONA - GALESVILLE	\$100,000 - \$249,999
								MINNESOTA STATE LINE TO STH 35	
								PLAN/PLANNING DEVELOPMENT & REVIEW	
								STATE 3R	NON-FEDERAL
	7730-04-00		303	I/E	RDMTN	10.420	STH 088	CREAM - MONDOVI	\$100,000 - \$249,999
								CTH U TO STH 37	
								DESIGN/ROADWAY MAINTENANCE	
								STATE 3R	NON-FEDERAL
2016	7730-00-41	02/25/16	303	UTL	MISC	0.000	STH 088	CZECHVILLE - MONDOVI	\$0 - \$99,999
								CTH E TO STH 37	
								UTL INTEREST 100 RIVERLAND ENERGY	
								STATE 3R	NON-FEDERAL
2016	7730-00-42	02/25/16	303	UTL	MISC	0.000	STH 088	CZECHVILLE - MONDOVI	\$0 - \$99,999
								CTH E TO STH 37	
								UTL INTEREST 110 NELSON TELEPHONE	
								STATE 3R	NON-FEDERAL
	7720-00-01		303	I/E	RDMTN	17.160	STH 095	FOUNTAIN CITY - ARCADIA	\$100,000 - \$249,999
								STH 35 TO EAST COUNTY LINE	

**2016-2019 FINAL STIP Project Listing
 NW Region
 BUFFALO County**

Year	Project	Schd Dt	Pgm	Contract Type	Concept	Net Miles	HWY	Project Description WISDOT Program	Estimate Anticipated Funding
								DESIGN/ROADWAY MAINTENANCE	
								STATE 3R	NON-FEDERAL

**2016-2019 FINAL STIP Project Listing
NW Region
BURNETT County**

Year	Project	Schd Dt	Pgm	Contract Type	Concept	Net Miles	HWY	Project Description WISDOT Program	Estimate Anticipated Funding
2016	8818-00-70	12/13/16	206	LET	PVRPLA	3.900	CTH H	CUMBERLAND - STH 70	\$2,000,000 - \$2,999,999
								DELANO ROAD TO CTH EE	
								CONST/PVRPLA	
								STP RURAL	STP <5K POP - MAP 21
2017	8370-00-70	12/12/17	205	LET	BRRPL	0.023	LOC STR	T ROOSEVELT, BAKKER ROAD	\$250,000 - \$499,999
								N FORK CLAM RIVER BRIDGE B070058	
								CONST/BRRPL	
								LOCAL BRIDGES	STP OFF-SYSTEM BRIDG
	8010-01-03		303	I/E	RESURF	0.500	STH 035	V SIREN, 2ND AVENUE	\$0 - \$99,999
								CTH B TO SOUTH SHORE DRIVE	
								DESIGN/RESURFACING	
								STATE 3R	NON-FEDERAL
	8010-02-02		303	I/E	RESURF	13.510	STH 035	DANURY - DAIRYLAND	\$250,000 - \$499,999
								STH 77 WEST TO NORTH COUNTY LINE	
								DESIGN/RESURFACING	
								STATE 3R	NON-FEDERAL
	8010-08-01		303	I/E	RESURF	13.530	STH 035	DANBURY - DAIRYLAND	\$250,000 - \$499,999
								STH 77 WEST TO NORTH COUNTY LINE	
								DESIGN/RESURFACING	
								STATE 3R	NON-FEDERAL
	8010-42-00		303	I/E	RESURF	1.520	STH 035	V SIREN, 2ND AVENUE	\$0 - \$99,999
								TEWALT ROAD TO BACON STREET	
								DESIGN/RESURFACING	
								STATE 3R	NON-FEDERAL
	8050-11-00		303	I/E	RECST	4.780	STH 070	ST CROIX RIVER - SIREN ROAD	\$500,000 - \$749,999
								ST CROIX RIVER - STH 48	
								DESIGN/RECONSTRUCTION	

**2016-2019 FINAL STIP Project Listing
NW Region
BURNETT County**

Year	Project	Schd Dt	Pgm	Contract Type	Concept	Net Miles	HWY	Project Description WISDOT Program	Estimate Anticipated Funding
								STATE 3R	MINIMUM GUARANTEE
	8050-11-02		303	I/E	RESURF	8.650	STH 070	ST CROIX RIVER - SIREN	\$250,000 - \$499,999
								GRANTSBURG - DUNHAM LAKE ROAD	
								DESIGN/RESURFACING	
								STATE 3R	NON-FEDERAL
	8050-13-03		303	I/E	RESURF	5.090	STH 070	ST CROIX RIVER - SIREN	\$0 - \$99,999
								DUNHAM LAKE RD TO SOUTH JCT STH 35	
								DESIGN/RESURFACE	
								STATE 3R	NON-FEDERAL

**2016-2019 FINAL STIP Project Listing
NW Region
CHIPPEWA County**

Year	Project	Schd Dt	Pgm	Contract Type	Concept	Net Miles	HWY	Project Description WISDOT Program	Estimate Anticipated Funding
2018	8914-00-70	01/09/18	205	LET	BRRPL	0.700	CTH K	CTH O - CTH S	\$250,000 - \$499,999
								LITTLE DRYWOOD CREEK BRIDGE B090306	
								CONST/BRRPL	
								LOCAL BRIDGES	STP OFF-SYSTEM BRIDG
2016	8914-03-72	12/13/16	206	LET	RECST	0.000	CTH Q	CHIPPEWA FALLS - JIM FALLS	\$250,000 - \$499,999
								CTH Q/CTH S INTERSECTION	
								CONSTRUCTION/RECONSTRUCTION	
								STP URBAN 50,000 - 200,000	STP-<200,000 S-LU EX
2016	7995-02-22	05/10/16	206	LET	RECST	0.705	LOC STR	C EAU CLAIRE,MELBY STREET	\$1,000,000 - \$1,999,999
								VICTOR STREET - 115TH STREET	
								CONST/RECST	
								STP URBAN 50,000 - 200,000	STP <200,000 POPULAT
2016	7995-02-36	05/10/16	206	LET	RECST	0.705	LOC STR	C EAU CLAIRE, MELBY STREET	\$100,000 - \$249,999
								VICTOR STREET - 115TH STREET	
								CONST/SANITARY SEWER/RECST	
								STP URBAN 50,000 - 200,000	NON-FEDERAL
2016	7995-02-37	05/10/16	206	LET	RECST	0.705	LOC STR	C EAU CLAIRE, MELBY STREET	\$100,000 - \$249,999
								VICTOR STREET - 115TH STREET	
								CONST/WATER MAIN/RECST	
								STP URBAN 50,000 - 200,000	NON-FEDERAL
2016	8996-00-95	04/12/16	206	LET	RECST	0.302	LOC STR	C CHIPPEWA FALLS, STATE STREET	\$250,000 - \$499,999
								GRAND AVENUE - WATER STREET	
								CONSTRUCTION/RECONSTRUCTION	
								STP URBAN 50,000 - 200,000	STP 5-200K POP MAP-2
2017	7863-00-71	03/14/17	205	LET	BRRPL	0.600	LOC STR	T LAFAYETTE, 195TH STREET	\$500,000 - \$749,999
								PAINT CREEK BRIDGE B090305	
								CONST/BRRPL	

**2016-2019 FINAL STIP Project Listing
NW Region
CHIPPEWA County**

Year	Project	Sch Dt	Pgm	Contract Type	Concept	Net Miles	HWY	Project Description WISDOT Program	Estimate Anticipated Funding
								LOCAL BRIDGES	STP 5-200K POP - MAP
	7070-04-31		303	I/E	RDMTN	5.550	STH 027	AUGUSTA - CADOTT	\$0 - \$99,999
								SOUTH COUNTY LINE TO STH 29	
								DESIGN/ROAD MAINTENANCE	
								STATE 3R	NON-FEDERAL
	7070-06-31		303	I/E	RDMTN	16.030	STH 027	CADOTT - CORNELL	\$100,000 - \$249,999
								STH 29 TO STH 64	
								DESIGN/ROAD MAINTENANCE	
								STATE 3R	NON-FEDERAL
	8200-01-32		303	I/E	RDMTN	16.210	STH 027	CADOTT - CORNELL	\$100,000 - \$249,999
								STH 29 TO STH 64	
								DESIGN/ROAD MAINTENANCE	
								STATE 3R	NON-FEDERAL
	8200-03-30		303	I/E	RDMTN	1.820	STH 027	C CORNELL, BRIDGE STREET	\$0 - \$99,999
								3RD STREET TO EAST JCT STH 64	
								DESIGN/ROAD MAINTENANCE	
								STATE 3R	NON-FEDERAL
	1050-00-33		303	I/E	RDMTN	23.400	STH 029	MENONMONIE - CHIPPEWA FALLS	\$500,000 - \$749,999
								IH 94 - STILLSON CREEK	
								P/E,MAINLINE&RAMP/JOINT REPAIRS	
								BACKBONE	NON-FEDERAL
	1050-01-04		303	I/E	RESURF	8.610	STH 029	CHIPPEWA FALLS - CADOTT	\$750,000 - \$999,999
								STILLSON CREEK - STH 27 (WB)	
								P/E, RESURFACE 2ND OVERLAY	
								BACKBONE	NAT'L HWY SYSTEM
	1050-01-08		303	I/E	BRRPL	0.048	STH 029	CHIPPEWA FALLS - CADOTT	\$250,000 - \$499,999
								CTH X/37TH AVENUE BRIDGE B-09-0030	

**2016-2019 FINAL STIP Project Listing
NW Region
CHIPPEWA County**

Year	Project	Schd Dt	Pgm	Contract Type	Concept	Net Miles	HWY	Project Description WISDOT Program	Estimate Anticipated Funding
								DESIGN/BRIDGE REPLACEMENT	
								BACKBONE	NON-FEDERAL
	1050-01-09		303	I/E	BRRPL	0.036	STH 029	CHIPPEWA FALLS - CADOTT	\$250,000 - \$499,999
								50TH AVENUE BRIDGE B-09-0033	
								DESIGN/BRIDGE REPLACEMENT	
								BACKBONE	NON-FEDERAL
	1050-01-10		303	I/E	BRRPL	0.000	STH 029	CHIPPEWA FALLS - CADOTT	\$0 - \$99,999
								190TH STREET WB BRIDGE B-09-0035	
								DESIGN/BRIDGE REPLACEMENT	
								BACKBONE	NON-FEDERAL
	1050-01-11		303	I/E	BRRHB	0.000	STH 029	CHIPPEWA FALLS - CADOTT	\$0 - \$99,999
								STILLSON CREEK WB BRIDGE B-09-0031	
								DESIGN/BRIDGE REHABILITATION	
								BACKBONE	NON-FEDERAL
	1050-01-12		303	I/E	BRRHB	0.000	STH 029	CHIPPEWA FALLS - CADOTT	\$0 - \$99,999
								CTH X BRIDGE B-09-0019 (WEST BOUND)	
								DESIGN/BRIDGE REHABILITATION	
								BACKBONE	NON-FEDERAL
2016	1050-10-80	05/10/16	303	LET	BRSHRM	0.100	STH 029	NW REGION,VAR CTYS STATE HIGHWAY 29	\$100,000 - \$249,999
								BRIDGE DECK SEALING (VARIOUS BRDGS)	
								CONSTRUCTION/BRIDGE MAINTENANCE	
								BACKBONE	NON-FEDERAL
2017	1000-08-78	09/25/17	303	C/E	BRSHRM	0.000	STH 029	NW REGION,VAR CTYS STATE HIGHWAY 29	\$0 - \$99,999
								BRIDGE DECK SEALING (VARIOUS BRDGS)	
								DESIGN/BRIDGE MAINTENANCE	
								BACKBONE	NON-FEDERAL
2017	1050-02-71	07/11/17	303	LET	MISC	0.170	STH 029	ELK MOUND - CHIPPEWA FALLS	\$250,000 - \$499,999

**2016-2019 FINAL STIP Project Listing
NW Region
CHIPPEWA County**

Year	Project	Schd Dt	Pgm	Contract Type	Concept	Net Miles	HWY	Project Description WISDOT Program	Estimate Anticipated Funding
								40TH STREET INTERSECTION	
								CONST/SAFETY/INTERSECTION IMPRVMT	
								SAFETY (REGULAR HSIP)	HIGHWAY SAFETY IMP P
2018	1050-00-72	02/13/18	303	LET	RESURF	0.819	STH 029	CHIPPEWA FALLS - THORP	\$1,000,000 - \$1,999,999
								ON/OFF RAMPS AT TWO INTERCHANGES	
								CONSTRUCTION/RESURFACING	
								BACKBONE	NON-FEDERAL
2018	1050-01-61	12/11/18	303	LET	RESURF	14.920	STH 029	CHIPPEWA FALLS - CADOTT	\$15,000,000 - \$16,999,999
								STILLSON CREEK TO 320TH STREET (WB)	
								CONSTRUCTION/RESURFACING	
								BACKBONE	NATIONAL HIGHWAY PER
2018	1052-01-62	12/11/18	303	LET	RESURF	14.950	STH 029	CHIPPEWA FALLS - CADOTT	\$15,000,000 - \$16,999,999
								STILLSON CREEK TO 320TH STREET (EB)	
								CONSTRUCTION/RESURFACING	
								BACKBONE	STP ANY AREA
2019	1050-01-91	03/25/19	303	SFA	MISC	14.920	STH 029	CHIPPEWA FALLS - CADOTT	\$0 - \$99,999
								STILLSON CREEK TO 320TH STREET (WB)	
								TRF MITIGATION/CONST ID 1051-01-61	
								BACKBONE	NON-FEDERAL
2019	1050-11-80	06/11/19	303	LET	BRSHRM	2.890	STH 029	NW REGION,VAR CTYS STATE HIGHWAY 29	\$100,000 - \$249,999
								BRIDGE DECK SEALING (VARIOUS BRDGS)	
								CONSTRUCTION/BRIDGE MAINTENANCE	
								BACKBONE	NON-FEDERAL
2019	1052-01-92	03/25/19	303	SFA	MISC	14.950	STH 029	CHIPPEWA FALLS - CADOTT	\$0 - \$99,999
								STILLSON CREEK TO 320TH STREET (EB)	
								TRF MITIGATION/CONST ID 1052-01-62	
								BACKBONE	NON-FEDERAL

**2016-2019 FINAL STIP Project Listing
NW Region
CHIPPEWA County**

Year	Project	Schd Dt	Pgm	Contract Type	Concept	Net Miles	HWY	Project Description WISDOT Program	Estimate Anticipated Funding
	8580-00-01		303	I/E	RESURF	15.010	STH 040	BLOOMER - BRUCE	\$100,000 - \$249,999
								STH 64 TO NORTH COUNTY LINE	
								DESIGN/RESURFACING	
								STATE 3R	NON-FEDERAL
	8190-00-02		303	I/E	RESURF	4.880	STH 064	BLOOMER - CORNELL	\$0 - \$99,999
								SOUTH JUNCTION STH 40 TO STH 124	
								DESIGN/RESURFACING	
								STATE 3R	NON-FEDERAL
	8190-00-03		303	I/E	RESURF	3.690	STH 064	BLOOMER - CORNELL	\$0 - \$99,999
								STH 124 TO CTH E	
								DESIGN/RESURFACING	
								STATE 3R	NON-FEDERAL
	8190-00-32		303	I/E	RDMTN	9.130	STH 064	CORNELL - GILMAN	\$0 - \$99,999
								STH 27 NORTH TO EAST COUNTY LINE	
								DESIGN/ROADWAY MAINTENANCE	
								STATE 3R	NON-FEDERAL
2016	8110-07-62	04/25/16	303	LFA	MISC	1.310	STH 064	CONNORSVILLE - BLOOMER	\$0 - \$99,999
								10TH STREET TO 22ND STREET	
								CONSTR/CULVERT PIPE REPLACEMENT/LFA	
								STATE 3R	NON-FEDERAL
	8610-08-02		303	I/E	RESURF	10.630	STH 124	CHIPPEWA FALLS - BLOOMER	\$100,000 - \$249,999
								CTH S TO STH 64	
								DESIGN/RESURFACING	
								STATE 3R	NON-FEDERAL
2016	8610-01-25	08/25/16	303	R/E	RESURF	0.610	STH 124	C CHIPPEWA FLS,HIGH ST & RUSHMAN DR	\$0 - \$99,999
								BRIDGE STREET TO ELM STREET	
								REAL ESTATE ACQ/RESURFACING	

**2016-2019 FINAL STIP Project Listing
NW Region
CHIPPEWA County**

Year	Project	Schd Dt	Pgm	Contract Type	Concept	Net Miles	HWY	Project Description WISDOT Program	Estimate Anticipated Funding
								STATE 3R	NON-FEDERAL
2017	8610-02-72	02/14/17	303	LET	BRRHB	0.000	STH 124	C CHIPPEWA FALLS, BRIDGE STREET	\$2,000,000 - \$2,999,999
								CHIPPEWA RIVER BRG B-09-0146 & 0147	
								CONSTRUCTION/BRIDGE REHABIILITATION	
								SHR BRIDGES	STP <200,000 POPULAT
2018	8610-01-75	03/13/18	303	LET	RESURF	0.610	STH 124	C CHIPPEWA FLS,HIGH ST & RUSHMAN DR	\$500,000 - \$749,999
								BRIDGE STREET TO ELM STREET	
								CONSTRUCTION/RESURFACING	
								STATE 3R	STP <200,000 POPULAT
	8600-02-03		303	I/E	RESURF	9.530	STH 178	CHIPPEWA FALLS - CORNELL	\$100,000 - \$249,999
								CTH Y TO CTH R	
								DESIGN/RESURFACING	
								STATE 3R	NON-FEDERAL
	8600-04-31		303	I/E	RDMTN	8.110	STH 178	CHIPPEWA FALLS - CORNELL	\$0 - \$99,999
								93RD AVENUE TO CTH Y	
								DESIGN/ROAD MAINTENNACE	
								STATE 3R	NON-FEDERAL
	8600-08-04		303	I/E	BRRPL	0.000	STH 178	CHIPPEWA FALLS - CORNELL	\$100,000 - \$249,999
								ONEILL CREEK BRIDGE B-09-0010	
								DESIGN/BRIDGE REPLACEMENT	
								SHR BRIDGES	STP 5-200K POP - MAP
2016	8600-02-44	02/25/16	303	UTL	RECOND	3.090	STH 178	CHIPPEWA FALLS - CORNELL	\$0 - \$99,999
								CTH R TO STH 64	
								UTL INTEREST 40/CHIP VLY ELEC COOP	
								STATE 3R	NON-FEDERAL
	1190-04-09		303	I/E	BRRHB	0.023	USH 053	CHIPPEWA FALLS - NEW AUBURN	\$0 - \$99,999
								CTH B BRIDGE B-09-0059	

**2016-2019 FINAL STIP Project Listing
NW Region
CHIPPEWA County**

Year	Project	Sch Dt	Pgm	Contract Type	Concept	Net Miles	HWY	Project Description WISDOT Program	Estimate Anticipated Funding
								DESIGN/BRIDGE REHABILITATION	
								BACKBONE	NON-FEDERAL
	1190-04-10		303	I/E	BRRHB	0.025	USH 053	CHIPPEWA FALLS - NEW AUBURN	\$0 - \$99,999
								CTH Q BRIDGE B-09-0060	
								DESIGN/BRIDGE REHABILITATION	
								BACKBONE	NON-FEDERAL
	1190-04-11		303	I/E	BRRHB	0.024	USH 053	CHIPPEWA FALLS - NEW AUBURN	\$0 - \$99,999
								CTH Q BRIDGE B-09-0063	
								DESIGN/BRIDGE REHABILITATION	
								BACKBONE	NON-FEDERAL
	1190-08-09		303	I/E	RESURF	7.110	USH 053	CHIPPEWA FALLS - NEW AUBURN	\$500,000 - \$749,999
								40TH AVENUE - CTH B	
								DESIGN/RESURFACE	
								BACKBONE	NON-FEDERAL
	1191-05-06		303	I/E	PVRPLA	10.570	USH 053	CHIPPEWA FALLS - NEW AUBURN	\$750,000 - \$999,999
								CTH B TO STH 64	
								DESIGN/PAVEMENT REPLACEMENT	
								BACKBONE	MINIMUM GUARANTEE
	1192-00-01		303	I/E	RESURF	0.000	USH 053	CHIPPEWA FALLS - NEW AUBURN	\$100,000 - \$249,999
								STH 64 TO NORTH COUNTY LINE (SB)	
								DESIGN/RESURFACE	
								BACKBONE	NON-FEDERAL
	1192-00-02		303	I/E	RESURF	6.060	USH 053	CHIPPEWA FALLS - NEW AUBURN	\$250,000 - \$499,999
								STH 64 TO NORTH COUNTY LINE (NB)	
								P/E, RESUR	
								BACKBONE	NON-FEDERAL
	1192-06-02		303	I/E	BRRHB	0.037	USH 053	CHIPPEWA FALLS - NEW AUBURN	\$100,000 - \$249,999

**2016-2019 FINAL STIP Project Listing
NW Region
CHIPPEWA County**

Year	Project	Schd Dt	Pgm	Contract Type	Concept	Net Miles	HWY	Project Description WISDOT Program	Estimate Anticipated Funding
								STH 40 BRIDGE B-09-0078	
								DESIGN/BRIDGE REHABILITATION	
								BACKBONE	NON-FEDERAL
	1192-07-00		303	I/E	BRRHB	0.035	USH 053	CHIPPEWA FALLS - NEW AUBURN	\$0 - \$99,999
								CTH Q BRIDGE B-09-0066	
								DESIGN/BRIDGE REHABILITATION	
								BACKBONE	NON-FEDERAL
	1192-07-01		303	I/E	BRRHB	0.020	USH 053	CHIPPEWA FALLS - NEW AUBURN	\$0 - \$99,999
								190TH AVENUE BRIDGE B-09-0067	
								DESIGN/BRIDGE REHABILITATION	
								BACKBONE	NON-FEDERAL
2016	1190-02-93	03/25/16	303	SFA	MISC	1.240	USH 053	EAU CLAIRE - CHIPPEWA FALLS	\$0 - \$99,999
								BRPNT/40TH AV B-9-46/50TH AV B-9-47	
								MIS CONST/TRF MITIGATION 1190-02-63	
								BACKBONE	NON-FEDERAL
2016	1190-03-62	05/10/16	303	LET	RDMTN	4.410	USH 053	EAU CLAIRE - CHIPPEWA FALLS	\$1,000,000 - \$1,999,999
								STH 29 INTERCHANGE	
								CONSTR/RDMTN/CONCRETE REPAIR APPR	
								BACKBONE	NON-FEDERAL
2016	1190-03-92	04/25/16	303	SFA	MISC	4.412	USH 053	EAU CLAIRE - CHIPPEWA FALLS	\$0 - \$99,999
								STH 29 INTERCHANGE	
								TRF MITIGATION CONST ID 1190-03-62	
								BACKBONE	NON-FEDERAL
2016	1190-09-20	09/25/16	303	R/E	BRSHRM	0.120	USH 053	CHIPPEWA FALLS - NEW AUBURN	\$0 - \$99,999
								BRPNT/WCL RR B-9-53 NB & B-9-52 SB	
								RR/REAL ESTATE EASEMNT/BRSHRM/BRPNT	
								BACKBONE	NON-FEDERAL

**2016-2019 FINAL STIP Project Listing
NW Region
CHIPPEWA County**

Year	Project	Schd Dt	Pgm	Contract Type	Concept	Net Miles	HWY	Project Description WISDOT Program	Estimate Anticipated Funding
2017	1190-09-65	04/11/17	303	LET	BRSHRM	0.120	USH 053	CHIPPEWA FALLS - NEW AUBURN	\$750,000 - \$999,999
								BRPNT/WCL RR B-9-53 NB & B-9-52 SB	
								CONSTRUCTION/BRSHRM/BRIDGE PAINT	
								BACKBONE	NON-FEDERAL
2017	1190-09-95	04/25/17	303	SFA	MISC	0.120	USH 053	CHIPPEWA FALLS - NEW AUBURN	\$0 - \$99,999
								BRPNT/WCL RR B-9-53 NB & B-9-52 SB	
								MIS CONST/TRF MITIGATION 1190-09-65	
								BACKBONE	NON-FEDERAL
2017	1190-10-82	05/09/17	303	LET	BRSHRM	1.990	USH 053	NW REGION,VAR CTYS UNITED ST HWY 53	\$100,000 - \$249,999
								BRIDGE DECK SEALING (VARIOUS BRDGS)	
								CONSTRUCUTION/BRIDGE MAINTENANCE	
								BACKBONE	NON-FEDERAL
2018	1190-10-70	02/13/18	303	LET	RESURF	0.383	USH 053	CHIPPEWA FALLS - RICE LAKE	\$3,000,000 - \$3,999,999
								ON/OFF RAMPS AT FOUR INTERCHANGES	
								CONSTRUCTION/RESURFACING	
								BACKBONE	NON-FEDERAL
2018	1000-08-79	09/25/18	303	C/E	BRSHRM	4.260	VAR HWY	BRIDGE DECK SEALING - USH 53	\$0 - \$99,999
								NORTHWEST REGION (VARIOUS BRDGS)	
								DESIGN/BRIDGE MAINTENANCE	
								BACKBONE	NON-FEDERAL
2019	1000-06-09	12/10/19	303	LET	MISC	0.700	VAR HWY	NW REGION VAR HWYS/CULVERT REPLACE	\$1,000,000 - \$1,999,999
								CHIPPEWA CLARK & TAYLOR COUNTIES	
								CONSTRUCTION/CULVERT REPAIR/REPLACE	
								STATE 3R	NON-FEDERAL

**2016-2019 FINAL STIP Project Listing
NW Region
CLARK County**

Year	Project	Schd Dt	Pgm	Contract Type	Concept	Net Miles	HWY	Project Description WISDOT Program	Estimate Anticipated Funding
2018	7846-04-70	01/09/18	205	LET	BRRPL	0.094	CTH K	GRANTON - LOYAL	\$500,000 - \$749,999
								MIDDLE BR ONEILL CR BRIDGE B100234	
								CONST/BRRPL	
								LOCAL BRIDGES	STP <5K POP - MAP 21
2016	8882-07-72	12/13/16	206	LET	RECOND	4.000	CTH X	THORP - WITHEE	\$1,000,000 - \$1,999,999
								BRUCE MOUND AVE TO STERLING AVE	
								CONST/RECOND	
								STP RURAL	STP <5K POP - MAP 21
2018	7847-04-70	01/09/18	205	LET	BRRPL	0.094	CTH Y	USH 10 - CTH H	\$500,000 - \$749,999
								S BR YELLOW RIVER BRIDGE B100235	
								CONST/BRRPL	
								LOCAL BRIDGES	STP <5K POP - MAP 21
2017	7842-00-00	07/25/17	205	C/E	BRRPL	0.000	LOC STR	T UNITY, REPLINGER ROAD	\$0 - \$99,999
								S FORK POPPLE RIVER BRIDGE P100120	
								DESIGN/BRRPL	
								LOCAL BRIDGES	STP OFF-SYSTEM BRIDG
2017	7850-00-70	12/12/17	205	LET	BRRPL	0.094	LOC STR	T YORK, CURLEY CREEK AVENUE	\$250,000 - \$499,999
								PANTHER CREEK BRIDGE B100236	
								CONST/BRRPL	
								LOCAL BRIDGES	STP OFF-SYSTEM BRIDG
2018	7836-00-70	01/09/18	205	LET	BRRPL	0.094	LOC STR	T GREEN GROVE, MERIDIAN AVENUE	\$250,000 - \$499,999
								E FORK POPPLE RIVER BRIDGE B100231	
								CONST/BRRPL	
								LOCAL BRIDGES	STP OFF-SYSTEM BRIDG
2018	7837-03-01	04/25/18	206	C/E	PVRPLA	4.040	LOC STR	ATWOOD - MAYVILLE	\$100,000 - \$249,999
								CTH N TO WILLOW ROAD	
								DESIGN/PVRPLA	

**2016-2019 FINAL STIP Project Listing
NW Region
CLARK County**

Year	Project	Schd Dt	Pgm	Contract Type	Concept	Net Miles	HWY	Project Description WISDOT Program	Estimate Anticipated Funding
								STP RURAL	STP <5K POP MAP-21 E
2018	7841-00-70	02/13/18	205	LET	BRRPL	0.094	LOC STR	T BEAVER, OWEN ROAD	\$750,000 - \$999,999
								ROCK CREEK BRIDGE B100232	
								CONST/BRRPL	
								LOCAL BRIDGES	STP OFF-SYSTEM BRIDG
2018	7841-00-71	01/09/18	205	LET	BRRPL	0.094	LOC STR	T BEAVER, MILL ROAD	\$250,000 - \$499,999
								BR NELSON CREEK BRIDGE B100233	
								CONST/BRRPL	
								LOCAL BRIDGES	STP OFF-SYSTEM BRIDG
2018	7859-00-00	07/25/18	205	C/E	BRRPL	0.000	LOC STR	T WASHBURN, PRAY ROAD	\$0 - \$99,999
								CUNNINGHAM CREEK BRIDGE P100258	
								DESIGN/BRRPL	
								LOCAL BRIDGES	STP OFF-SYSTEM BRIDG
2019	7837-03-71	05/14/19	206	LET	PVRPLA	4.040	LOC STR	ATWOOD - MAYVILLE	\$1,000,000 - \$1,999,999
								CTH N TO WILLOW ROAD	
								CONST/PVRPLA	
								STP RURAL	STP <5K POP MAP-21 E
2019	7842-00-70	02/12/19	205	LET	BRRPL	0.000	LOC STR	T UNITY, REPLINGER ROAD	\$250,000 - \$499,999
								S FORK POPPLE RIVER BRIDGE B100238	
								CONST/BRRPL	
								LOCAL BRIDGES	STP OFF-SYSTEM BRIDG
2018	1610-03-72	01/09/18	303	LET	MISC	0.020	STH 013	V DORCHESTER, CENTER AVENUE	\$500,000 - \$749,999
								CTH A INTERSECTION	
								CONSTRUCTION/SAFTEY/TRF SIGNALS	
								SAFETY (REGULAR HSIP)	HIGHWAY SAFETY IMP P
2018	1610-04-74	01/09/18	303	LET	RESURF	8.160	STH 013	ABBOTSFORD - MEDFORD	\$4,000,000 - \$4,999,999
								PINE STREET TO MINK AVENUE	

**2016-2019 FINAL STIP Project Listing
NW Region
CLARK County**

Year	Project	Schd Dt	Pgm	Contract Type	Concept	Net Miles	HWY	Project Description WISDOT Program	Estimate Anticipated Funding
								CONSTRUCTION/RESURFACING	
								STATE 3R	STP <200,000 POPULAT
	1050-00-30		303	I/E	RDMTN	41.580	STH 029	CHIPPEWA FALLS - ABBOTSFORD	\$750,000 - \$999,999
								STH 27 - STH 13 (WB)	
								P/E,JOINT REPAIRS&SHOULDER MAINT	
								BACKBONE	NAT'L HWY SYSTEM
	1050-00-32		303	I/E	RDMTN	41.430	STH 029	CHIPPEWA FALLS - ABBOTSFORD	\$750,000 - \$999,999
								STH 27 - STH 13 (EB)	
								P/E,JOINT REPAIRS&SHOULDER MAINT	
								BACKBONE	NAT'L HWY SYSTEM
	1051-01-07		303	I/E	BRNEW	2.980	STH 029	CHIPPEWA FALLS - THORP	\$500,000 - \$749,999
								COPENHAVER AVENUE INTERSECTION	
								DESGN/BRNEW/NEW AT GRADE SEPARATION	
								BACKBONE	NATIONAL HIGHWAY PER
2016	1050-00-65	12/13/16	303	LET	RDMTN	34.500	STH 029	CHIPPEWA FALLS - ABBOTSFORD	\$9,000,000 - \$9,999,999
								580FT WEST 330TH ST - STH 13 (E/WB)	
								CONSTR/JOINT REPAIR & SHOULDR MNTNC	
								BACKBONE	NON-FEDERAL
2016	1050-10-81	05/10/16	303	LET	BRSHRM	1.210	STH 029	NW REGION,VAR CTYS STATE HIGHWAY 29	\$100,000 - \$249,999
								BRIDGE DECK SEALING (VARIOUS BRDGS)	
								CONSTRUCTION/BRIDGE MAINTENANCE	
								BACKBONE	NON-FEDERAL
2017	1050-00-91	03/25/17	303	SFA	MISC	34.502	STH 029	CHIPPEWA FALLS - ABBOTSFORD	\$100,000 - \$249,999
								580FT WEST 330TH ST - STH 13 (E/WB)	
								TRAFFIC MITIGATION 1050-00-65	
								BACKBONE	NON-FEDERAL
2017	1050-00-92	02/14/17	303	LET	MISC	6.089	STH 029	CHIPPEWA FALLS - ABBOTSFORD	\$1,000,000 - \$1,999,999

**2016-2019 FINAL STIP Project Listing
NW Region
CLARK County**

Year	Project	Sch Dt	Pgm	Contract Type	Concept	Net Miles	HWY	Project Description WISDOT Program	Estimate Anticipated Funding
								CROSS MEDIAN CABLE GUARD	
								CONSTRUCTION/SAFETY/MISCELLANEOUS	
								SAFETY (REGULAR HSIP)	HIGHWAY SAFETY IMP P
2019	1050-11-81	06/11/19	303	LET	BRSHRM	1.210	STH 029	NW REGION,VAR CTYS STATE HIGHWAY 29	\$100,000 - \$249,999
								BRIDGE DECK SEALING (VARIOUS BRDGS)	
								CONSTRUCTION/BRIDGE MAINTENANCE	
								BACKBONE	NON-FEDERAL
2016	1520-05-60	11/08/16	303	LET	RDMTN	19.480	STH 073	PITTSVILLE - NEILLSVILLE	\$1,000,000 - \$1,999,999
								EAST COUNTY LINE TO USH 10	
								CONSTRUCTION/LATE IN LIFE CHIP SEAL	
								STATE 3R	NON-FEDERAL
2019	7050-08-74	12/10/19	303	LET	BRRHB	0.056	STH 073	PITTSVILLE - NEILLSVILLE	\$100,000 - \$249,999
								TOMAS CREEK BRIDGE B-10-0193	
								CONSTRUCTION/BRIDGE REHABILITATION	
								SHR BRIDGES	NON-FEDERAL
2019	7050-09-73	12/10/19	303	LET	BRRHB	0.060	STH 073	PITTSVILLE - NEILLSVILLE	\$100,000 - \$249,999
								TOMAS CREEK BRIDGE B-10-0192	
								CONSTR/BRIDGE REHABILITATION	
								SHR BRIDGES	NON-FEDERAL
	7520-07-30		303	I/E	RDMTN	15.100	STH 095	MERRILLAN - NEILLSVILLE	\$100,000 - \$249,999
								USH 12 TO STH 73	
								DESIGN/ROADWAY MAINTENANCE	
								STATE 3R	NON-FEDERAL
2016	7040-01-40	12/25/16	303	UTL	MISC	0.930	STH 098	C LOYAL, SOUTH AND MAIN STREETS	\$0 - \$99,999
								HELM STREET TO ELM DRIVE	
								UTILITY/LEVEL OF EFFORT	
								STATE 3R	NON-FEDERAL

**2016-2019 FINAL STIP Project Listing
NW Region
CLARK County**

Year	Project	Sch Dt	Pgm	Contract Type	Concept	Net Miles	HWY	Project Description WISDOT Program	Estimate Anticipated Funding
2016	7040-01-73	12/13/16	303	LET	RECST	0.930	STH 098	C LOYAL, SOUTH AND MAIN STREETS	\$5,000,000 - \$5,999,999
								HELM STREET TO ELM DRIVE	
								CONSTRUCTION/RECONSTRUCTION	
								STATE 3R	STP <200,000 POPULAT
	1520-04-31		303	I/E	RDMTN	8.740	USH 010	FAIRCHILD - NEILLSVILLE	\$0 - \$99,999
								CTH I TO BACHELORS AVENUE	
								DESIGN/ROAD MAINTENANCE	
								STATE 3R	NON-FEDERAL
	1520-06-32		303	I/E	RDMTN	9.540	USH 010	FAIRCHILD - NEILLSVILLE	\$0 - \$99,999
								EAST JUNCTION USH 12 TO CTH B	
								DESIGN/ROAD MAINTENANCE	
								STATE 3R	NON-FEDERAL
	7030-08-04		303	I/E	RESURF	15.750	USH 010	NEILLSVILLE - MARSHFIELD	\$250,000 - \$499,999
								BOON BOULEVARD TO FAIRHAVEN AVENUE	
								DESIGN/RESURFACING	
								STATE 3R	NON-FEDERAL

**2016-2019 FINAL STIP Project Listing
NW Region
DOUGLAS County**

Year	Project	Schd Dt	Pgm	Contract Type	Concept	Net Miles	HWY	Project Description WISDOT Program	Estimate Anticipated Funding
2016	8747-00-70	12/13/16	205	LET	BRRPL	0.061	CTH B	CTH W - STH 35	\$500,000 - \$749,999
								BALSAM CREEK BRIDGE B160141	
								CONST/BRRPL	
								LOCAL BRIDGES	STP <5K POP - MAP 21
2017	8758-00-70	03/14/17	205	LET	BRRHB	0.180	CTH C	CTH W - STH 35	\$250,000 - \$499,999
								ABANDONED SOO LINE GRADE BR B160047	
								CONST/BRIDGE REHAB	
								LOCAL BRIDGES	BRIDGE PROG 15% OFF
2017	8758-00-71	08/08/17	205	LET	BRRPL	0.000	CTH C	CTH W - STH 35	\$250,000 - \$499,999
								ABANDONED SOO LINE GRADE BR B160144	
								CONST/BRRPL	
								LOCAL BRIDGES	STP OFF-SYSTEM BRIDG
	1199-00-04		303	I/E	BRSHRM	0.000	IH 535	SUPERIOR - DULUTH	\$0 - \$99,999
								STLOUIS RV BR/B16-0005-0001 TO 0005	
								DESGN/BRSHRM/PNT/MISC/100% WI COST	
								SHR LARGE BRIDGES	NON-FEDERAL
2016	1199-00-75	07/25/16	303	OST	BRRHB	0.000	IH 535	SUPERIOR - DULUTH	\$500,000 - \$749,999
								STLOUIS RV BR/B16-0005-0001 TO 0005	
								CONS/BRMNT/GUSSET REPAIR/MNDOT LEAD	
								BACKBONE	NON-FEDERAL
2019	1199-00-74	07/25/19	303	OST	BRSHRM	0.000	IH 535	SUPERIOR - DULUTH	\$5,000,000 - \$5,999,999
								STLOUIS RV BR/B16-0005-0001 TO 0005	
								CONSTR/BRSHRM/PNT/MISC/MNDOT LEAD	
								SHR LARGE BRIDGES	NON-FEDERAL
2016	8389-00-70	12/13/16	205	LET	BRRPL	0.100	LOC STR	T LAKESIDE, SLEEPY VALLEY LOOP	\$250,000 - \$499,999
								MIDDLE RIVER BRIDGE B160134	
								CONST/BRIDGE REPLACEMENT	

**2016-2019 FINAL STIP Project Listing
NW Region
DOUGLAS County**

Year	Project	Schd Dt	Pgm	Contract Type	Concept	Net Miles	HWY	Project Description WISDOT Program	Estimate Anticipated Funding
								LOCAL BRIDGES	BRIDGE PROG 15% OFF
2016	8680-00-51	02/25/16	303	R/R	MISC	0.000	LOC STR	C SUPERIOR, BELKNAP STREET	\$0 - \$99,999
								CANADIAN PACIFIC RR XING NO 691654N	
								RR OPS/CROSSING RESURFACE	
								STATE 3R	STP <200,000 POPULAT
2016	8998-00-55	01/25/16	206	R/R	RESURF	1.200	LOC STR	C SUPERIOR, N 28TH STREET	\$250,000 - \$499,999
								UNION PACIFIC RR CROSSING 186 144U	
								RR OPS/INSTALL SIGNALS & GATES	
								STP URBAN 50,000 - 200,000	STP 5-200K POP - MAP
2016	8998-00-56	01/25/16	206	R/R	RESURF	1.230	LOC STR	C SUPERIOR, N 28TH STREET	\$0 - \$99,999
								UNION PACIFIC RR CROSSING 186 144U	
								RR OPS/RAIL XING ROADWAY SURFACE	
								STP URBAN 50,000 - 200,000	STP 5-200K POP - MAP
2017	8386-00-71	11/14/17	205	LET	BRRPL	0.066	LOC STR	T GORDON, JOHNSON ROAD	\$250,000 - \$499,999
								EAU CLAIRE RIVER BRIDGE B160137	
								CONST/BRRPL	
								LOCAL BRIDGES	STP OFF-SYSTEM BRIDG
2017	8390-00-70	01/10/17	205	LET	BRRPL	0.204	LOC STR	T MAPLE, BARDON CREEK ROAD	\$250,000 - \$499,999
								BARDON CREEK BRIDGE B160138	
								CONST/BRRPL	
								LOCAL BRIDGES	STP OFF-SYSTEM BRIDG
2017	8394-00-71	11/14/17	205	LET	BRRPL	0.056	LOC STR	T SUMMIT, PELKEY ROAD	\$250,000 - \$499,999
								BALSAM CREEK BRIDGE B160139	
								CONST/BRRPL	
								LOCAL BRIDGES	STP OFF-SYSTEM BRIDG
2017	8394-00-72	11/14/17	205	LET	BRRPL	0.094	LOC STR	T SUMMIT, CHAFFEY FOXBORO ROAD	\$250,000 - \$499,999
								BLACK RIVER BRIDGE B160140	

**2016-2019 FINAL STIP Project Listing
NW Region
DOUGLAS County**

Year	Project	Schd Dt	Pgm	Contract Type	Concept	Net Miles	HWY	Project Description WISDOT Program	Estimate Anticipated Funding
								CONST/BRRPL	
								LOCAL BRIDGES	STP OFF-SYSTEM BRIDG
2017	8998-00-23	03/14/17	206	LET	RESURF	1.230	LOC STR	C SUPERIOR, N 28TH STREET	\$500,000 - \$749,999
								HILL AVENUE TO E 3RD STREET	
								CONST/RESURF	
								STP URBAN 50,000 - 200,000	STP 5-200K POP - MAP
	8510-01-00		303	I/E	RESURF	15.790	STH 013	PORT WING - SUPERIOR	\$250,000 - \$499,999
								CTH H TO ENGDAHL ROAD	
								DESIGN/RESURFACING	
								STATE 3R	NON-FEDERAL
2016	8510-01-60	11/08/16	303	LET	RDMTN	14.980	STH 013	PORT WING - SUPERIOR	\$750,000 - \$999,999
								EAST COUNTY LINE TO CTH F	
								CONSTRUCTION/LATE IN LIFE CHIP SEAL	
								STATE 3R	NON-FEDERAL
2017	8510-03-71	12/12/17	303	LET	BRSHRM	0.050	STH 013	PORT WING - SUPERIOR	\$500,000 - \$749,999
								MILLER CREEK BRIDGE B-16-0053	
								CONST/BRSHM/EPOXY OVRLY/RAIL RPLMNT	
								SHR BRIDGES	NON-FEDERAL
2019	8510-01-64	01/08/19	303	LET	RDMTN	12.520	STH 013	PORT WING - SUPERIOR	\$500,000 - \$749,999
								CTH F TO USH 2/53	
								CONSTRUCTION/LATE IN LIFE CHIP SEAL	
								STATE 3R	NON-FEDERAL
	8010-01-06		303	I/E	PVRPLA	12.230	STH 035	DAIRYLAND - SUPERIOR	\$500,000 - \$749,999
								TOWER FIRE LANE TO S JUNCTION CTH B	
								DESIGN/PAVEMENT REPLACEMENT	
								STATE 3R	STP ANY AREAS
	8010-02-01		303	I/E	RESURF	9.700	STH 035	DANBURY - DAIRYLAND	\$100,000 - \$249,999

**2016-2019 FINAL STIP Project Listing
NW Region
DOUGLAS County**

Year	Project	Schd Dt	Pgm	Contract Type	Concept	Net Miles	HWY	Project Description WISDOT Program	Estimate Anticipated Funding
								SOUTH COUNTY LN - UPPER TAMARACK RV	
								DESIGN/RESURFACING	
								STATE 3R	NON-FEDERAL
	8010-05-03		303	I/E	RESURF	9.260	STH 035	DAIRYLAND - SUPERIOR	\$100,000 - \$249,999
								SOUTH JCT CTH B TO STH 105	
								DESIGN/RESURFACING	
								STATE 3R	NON-FEDERAL
	8010-07-30		303	I/E	RDMTN	3.800	STH 035	C SUPERIOR, TOWER AVENUE	\$0 - \$99,999
								STH 105 TO BELKNAP STREET	
								DESIGN/ROADWAY MAINTENANCE	
								STATE 3R	NON-FEDERAL
2017	8010-00-61	12/12/17	303	LET	RDMTN	12.230	STH 035	DAIRYLAND - SUPERIOR	\$4,000,000 - \$4,999,999
								TOWER FIRE LANE TO S JUNCTION CTH B	
								CONSTRUCTION/ROAD MAINTENANCE	
								STATE 3R	NON-FEDERAL
2017	8010-01-63	04/11/17	303	LET	MISC	0.100	STH 035	DAIRYLAND - SUPERIOR	\$1,000,000 - \$1,999,999
								SOUTH COUNTY LINE TO S JCT CTH B	
								CONSTRUCTION/ROAD MAINTENANCE	
								STATE 3R	NON-FEDERAL
	1180-00-31		303	I/E	RDMTN	6.600	USH 002	SUPERIOR - WENTWORTH	\$100,000 - \$249,999
								53RD AVE E-USH 2(USH53 INTERCHANGE)	
								P/E, MAINLINE&RAMP/JOINT REPAIR	
								BACKBONE	NON-FEDERAL
2016	8680-00-40	07/25/16	303	UTL	RECST	1.360	USH 002	C SUPERIOR, BELKNAP STREET	\$0 - \$99,999
								BANKS AVENUE TO HILL AVENUE	
								UTLILITY LEVEL OF EFFORT	
								STATE 3R	NON-FEDERAL

**2016-2019 FINAL STIP Project Listing
NW Region
DOUGLAS County**

Year	Project	Schd Dt	Pgm	Contract Type	Concept	Net Miles	HWY	Project Description WISDOT Program	Estimate Anticipated Funding
2016	8680-00-50	02/25/16	303	R/R	MISC	0.002	USH 002	C SUPERIOR, BELKNAP STREET	\$0 - \$99,999
								CANADIAN PACIFIC RR XING NO 691654N	
								RR OPS/SIGNAL INSTALLATION	
								STATE 3R	STP <200,000 POPULAT
2016	8680-00-71	12/13/16	303	LET	RECST	1.360	USH 002	C SUPERIOR, BELKNAP STREET	\$25,000,000 - \$29,999,999
								BANKS AVENUE TO HILL AVENUE	
								CONSTRUCTION/RECONSTRUCTION	
								STATE 3R	STP <200,000 POPULAT
2016	8680-00-72	12/13/16	303	LET	RECST	1.360	USH 002	C SUPERIOR, BELKNAP STREET	\$1,000,000 - \$1,999,999
								BANKS AVENUE TO HILL AVENUE	
								UTL/SUPERIOR WATER,LIGHT & POWER CO	
								STATE 3R	NON-FEDERAL
2016	8680-04-40	01/25/16	303	UTL	PVRPLA	0.960	USH 002	C SUPERIOR, BONG BRIDGE APPROACH	\$0 - \$99,999
								ST LOUIS RIVER TO BELKNAP STREET	
								UTILITY LEVEL-OF-EFFORT/PVRPLA	
								STATE 3R	NON-FEDERAL
2016	8998-00-24	12/13/16	206	LET	RECST	1.360	USH 002	C SUPERIOR, BELKNAP STREET SIDE STR	\$500,000 - \$749,999
								BANKS AVENUE TO HILL AVENUE	
								CONST/RECST	
								STP URBAN 50,000 - 200,000	STP 5-200K POP - MAP
	1196-00-30		303	I/E	RDMTN	3.100	USH 053	MINONG - SOLON SPRINGS	\$100,000 - \$249,999
								CTH Y - CTH M (SOUTH & NORTH BOUND)	
								DESIGN/MAINLINE&RAMP/JOINT REPAIRS	
								BACKBONE	NON-FEDERAL
	1197-08-00		303	I/E	MISC	15.670	USH 053	MINONG - SUPERIOR	\$250,000 - \$499,999
								BERGEN SPRINGS RD-STONE CHIMNEY RD	
								OPERATIONAL ANALYSIS	

**2016-2019 FINAL STIP Project Listing
NW Region
DOUGLAS County**

Year	Project	Schd Dt	Pgm	Contract Type	Concept	Net Miles	HWY	Project Description WISDOT Program	Estimate Anticipated Funding
								STATE 3R	MINIMUM GUARANTEE
	1198-02-01		303	I/E	PVRPLA	8.870	USH 053	SOLON SPRINGS - SUPERIOR	\$250,000 - \$499,999
								WI CENTRAL LTD RR TO KENT ROAD (NB)	
								DESIGN/PAVEMENT REPLACEMENT	
								BACKBONE	NON-FEDERAL
2016	1196-00-31	02/25/16	303	C/E	RDMTN	8.070	USH 053	MINONG - SOLON SPRINGS	\$100,000 - \$249,999
								CTH M - WIS CENTRAL LTD RR	
								P/E, MAINLINE&RAMP/JOINT REPAIRS	
								BACKBONE	NON-FEDERAL
2016	1198-03-04	01/25/16	303	C/E	RESURF	4.560	USH 053	C SUPERIOR, EAST 2ND STREET	\$500,000 - \$749,999
								53RD AVENUE EAST TO 2ND AVENUE EAST	
								DESIGN/RESURFACE/1ST OVERLAY	
								BACKBONE	NON-FEDERAL
2016	1198-03-72	05/10/16	303	LET	BRSHRM	0.400	USH 053	C SUPERIOR, EAST SECOND STREET	\$1,000,000 - \$1,999,999
								BRG MNTNC 3 BRG/B-16-0010,0011,0012	
								CONS/BRSHRM/3 BR/EPXY OVRLY/PNT/JNT	
								BACKBONE	NON-FEDERAL
2018	1198-02-82	01/09/18	303	LET	RESURF	8.870	USH 053	SOLON SPRINGS - SUPERIOR	\$4,000,000 - \$4,999,999
								WI CENTRAL LTD RR TO KENT ROAD (NB)	
								CONSTRUCTION/RESURFACING	
								BACKBONE	NATIONAL HIGHWAY PER
2018	1198-02-83	01/09/18	303	LET	RESURF	9.940	USH 053	SOLON SPRINGS - SUPERIOR	\$9,000,000 - \$9,999,999
								WI CENTRAL LTD RR TO KENT ROAD (SB)	
								CONSTRUCTION/RESURFACING	
								BACKBONE	NATIONAL HIGHWAY PER
2018	1198-02-93	03/25/18	303	SFA	MISC	0.000	USH 053	SOLON SPRINGS - SUPERIOR	\$0 - \$99,999
								WI CENTRAL LTD RR TO KENT ROAD (SB)	

**2016-2019 FINAL STIP Project Listing
NW Region
DOUGLAS County**

Year	Project	Schd Dt	Pgm	Contract Type	Concept	Net Miles	HWY	Project Description WISDOT Program	Estimate Anticipated Funding
								TRF MITIGATION/CONST ID 1198-02-83	
								BACKBONE	NATIONAL HIGHWAY PER
2019	1198-00-72	01/08/19	303	LET	RESURF	5.970	USH 053	SOLON SPRINGS - SUPERIOR	\$12,000,000 - \$12,999,999
								KENT ROAD TO CTH C (NB & SB)	
								CONSTRUCTION/RESURF/2ND OVERLAY	
								BACKBONE	NATIONAL HIGHWAY PER
2019	1198-00-92	03/25/19	303	SFA	MISC	6.043	USH 053	SOLON SPRINGS - SUPERIOR	\$0 - \$99,999
								KENT ROAD TO CTH C (NB & SB)	
								TRF MITIGATION/CONSTR ID 1198-00-72	
								BACKBONE	NON-FEDERAL

**2016-2019 FINAL STIP Project Listing
NW Region
DUNN County**

Year	Project	Schd Dt	Pgm	Contract Type	Concept	Net Miles	HWY	Project Description WISDOT Program	Estimate Anticipated Funding
2017	7882-05-72	01/10/17	206	LET	PVRPLA	3.551	CTH Q	STH 29 - KNAPP	\$3,000,000 - \$3,999,999
								STH 29 TO IH94	
								CONST/PAVEMENT REPLACEMENT	
								STP RURAL	STP <5K POPULATION S
	1020-05-33		303	I/E	RDMTN	2.900	IH 094	MENOMONIE - EAU CLAIRE	\$250,000 - \$499,999
								WILSON CREEK - RED CEDAR RIVER	
								P/E RDMTN, BASE PATCHING	
								BACKBONE	NON-FEDERAL
	1021-03-06		303	I/E	BRRPL	0.070	IH 094	MENOMONIE - EAU CLAIRE	\$100,000 - \$249,999
								DIVISION STREET BRIDGE B-17-0061	
								DESIGN/BRIDGE REPLACEMENT	
								BACKBONE	NON-FEDERAL
	1022-04-05		303	I/E	RECST	0.000	IH 094	MENOMONIE - EAU CLAIRE	\$3,000,000 - \$3,999,999
								USH 12/STH 29 INTERCHANGE	
								DESIGN/RECONSTRUCTION	
								BACKBONE	NATIONAL HIGHWAY PER
2017	1022-03-83	12/12/17	303	LET	MISC	0.000	IH 094	MENOMONIE - EAU CLAIRE	\$100,000 - \$249,999
								490TH AV BRIDG WEST BOUND B-17-0199	
								CONS/SFTY/HIGH FRICTN SURF TREATMNT	
								SAFETY (REGULAR HSIP)	HIGHWAY SAFETY IMP P
2017	1022-08-72	11/14/17	303	LET	PVRPLA	4.650	IH 094	HUDSON - MENOMONIE	\$40,000,000 - \$44,999,999
								250TH STR TO WILSON CREEK (EB & WB)	
								CONSTRUCTION/PVRPLA/8 BRIDGES	
								BACKBONE	NATIONAL HIGHWAY PER
2018	1020-11-83	06/12/18	303	LET	BRSHRM	0.530	IH 094	NW REGION, VAR CTYS INTERSTATE 94	\$100,000 - \$249,999
								BRIDGE DECK SEALING (VARIOUS BRDGS)	
								CONSTRUCTION/BRIDGE MAINTENANCE	

**2016-2019 FINAL STIP Project Listing
NW Region
DUNN County**

Year	Project	Schd Dt	Pgm	Contract Type	Concept	Net Miles	HWY	Project Description WISDOT Program	Estimate Anticipated Funding
								BACKBONE	NON-FEDERAL
2018	1022-07-79	11/25/18	303	MIS	MISC	0.000	IH 094	HUDSON - MENOMONIE	\$100,000 - \$249,999
								STH 128 TO WILSON CREEK (WB)	
								MISCELLANEOUS/PROCUREMENT ITS	
								BACKBONE	NATIONAL HIGHWAY PER
2016	7996-00-08	03/25/16	206	C/E	RECST	0.610	LOC STR	C MENOMONIE, MAIN ST/13TH ST	\$100,000 - \$249,999
								13TH ST/13TH AVE TO 9TH ST/MAIN ST	
								DESIGN/RECST	
								STP URBAN 5,000 - 20,000	NON-FEDERAL
2017	7996-00-09	07/11/17	206	LET	RECST	0.610	LOC STR	C MENOMONIE, MAIN ST/13TH ST	\$1,000,000 - \$1,999,999
								13TH ST/13TH AVE TO 9TH ST/MAIN ST	
								CONST/RECST	
								STP URBAN 5,000 - 20,000	STP 5-200K POP MAP-2
2017	7996-00-06	03/25/17	290	LLC	MISC	0.000	NON HWY	C MENOMONIE, JCT TRAIL BIKE/PED BR	\$500,000 - \$749,999
								UNION PACIFIC R/R BRIDGE OVER IH-94	
								CONST/TRANSP ALTERNATIVES PROGRAM	
								BICYCLE AND PEDESTRIAN FACILITIES	TAP - AREAS POP 5K-2
2017	8926-00-71	07/25/17	290	LLC	MISC	0.000	NON HWY	V BOYCEVILLE, BOYCEVILLE SCHOOL DIS	\$100,000 - \$249,999
								SAFE ROUTES TO SCHOOL	
								CONST/SRTS/MULTIUSE PATH	
								SAFE ROUTES TO SCHOOL	TAP - AREAS POP 5K A
	7220-00-05		303	I/E	RESURF	6.270	STH 025	DURAND - MENOMONIE	\$0 - \$99,999
								STH 72 TO 28TH AVENUE	
								DESIGN/RESURFACING	
								STATE 3R	NON-FEDERAL
	7220-04-31		303	I/E	RDMTN	5.700	STH 025	WHEELER - RIDGELAND	\$0 - \$99,999
								STH 170 TO STH 64	

**2016-2019 FINAL STIP Project Listing
NW Region
DUNN County**

Year	Project	Schd Dt	Pgm	Contract Type	Concept	Net Miles	HWY	Project Description WISDOT Program	Estimate Anticipated Funding
								DESGN/ROADWAY MAINTENANCE	
								STATE 3R	NON-FEDERAL
2016	8100-01-21	09/25/16	303	R/E	BRRPL	0.070	STH 025	MENOMONIE - RIDGELAND	\$0 - \$99,999
								HAY RIVER BRIDGE B-17-0607	
								REAL ESTATE ACQ/BRIDGE REPLACEMENT	
								SHR BRIDGES	NON-FEDERAL
2018	8090-00-70	11/13/18	303	LET	RESURF	5.700	STH 025	MENOMONIE - RIDGELAND	\$3,000,000 - \$3,999,999
								STH 170 TO STH 64	
								CONSTRUCTION/RESURFACING	
								STATE 3R	STP ANY AREAS
2018	8100-01-71	11/13/18	303	LET	BRRPL	0.060	STH 025	MENOMONIE - RIDGELAND	\$2,000,000 - \$2,999,999
								HAY RIVER BRIDGE B-17-0607	
								CONSTRUCTION/BRIDGE REPLACEMENT	
								SHR BRIDGES	STP 5-200K POP - MAP
	8620-08-31		303	I/E	RDMTN	12.360	STH 040	ELK MOUND - BLOOMER	\$100,000 - \$249,999
								STH 29 TO EAST COUNTY LINE	
								DESIGN/ROADWAY MAINTENANCE	
								STATE 3R	NON-FEDERAL
	8110-01-32		303	I/E	RDMTN	4.950	STH 064	CONNORSVILLE - BLOOMER ROAD	\$100,000 - \$249,999
								CTH O - CTH W	
								STATE 3R	NON-FEDERAL
2017	7105-00-22	09/25/17	303	R/E	BRRPL	0.022	STH 072	ELLSWORTH - DOWNSVILLE	\$0 - \$99,999
								EAU GALLE RIVER BRIDGE B-17-0852	
								REAL ESTATE ACQ/BRIDGE REPLACEMENT	
								SHR BRIDGES	NON-FEDERAL
	8640-00-03		303	I/E	BRRPL	0.000	STH 079	MENOMONIE - CONNORSVILLE	\$100,000 - \$249,999

**2016-2019 FINAL STIP Project Listing
NW Region
DUNN County**

Year	Project	Sch Dt	Pgm	Contract Type	Concept	Net Miles	HWY	Project Description WISDOT Program	Estimate Anticipated Funding
								CLACK CREEK BRIDGE B-17-0143	
								DESIGN/BRIDGE REPLACEMENT	
								SHR BRIDGES	NON-FEDERAL
	7120-05-31		303	I/E	RDMTN	4.690	STH 085	DURAND - EAU CLAIRE	\$0 - \$99,999
								910TH STREET TO 1010TH STREET	
								DESIGN/ROADWAY MAINTENANCE	
								STATE 3R	NON-FEDERAL
	7090-02-01		303	I/E	RESURF	5.120	USH 012	MENOMONIE - EAU CLAIRE	\$100,000 - \$249,999
								CTH E TO IH 94	
								DESIGN/RESURFACING	
								STATE 3R	NON-FEDERAL
2016	7090-05-49	03/25/16	303	UTL	RDMTN	14.130	USH 012	BALDWIN - MENOMONIE	\$0 - \$99,999
								STH 128 TO IH 94	
								UTL 110 INTEREST/CENTURYLINK	
								STATE 3R	NON-FEDERAL
2017	7600-00-71	12/12/17	303	LET	BRSHRM	0.200	USH 012	C MENOMONIE, BROADWAY STREET	\$1,000,000 - \$1,999,999
								RED CEDAR RIVER BRIDGE B-17-0638	
								CONSTR/BRIDGE MAINTENANCE	
								SHR BRIDGES	NON-FEDERAL
2017	8949-05-22	09/25/17	303	R/E	BRRPL	0.020	USH 012	BALDWIN - MENOMONIE	\$0 - \$99,999
								WILSON CREEK BRIDGE B-17-0009	
								REAL ESTATE ACQ/BRIDGE REPLACEMENT	
								SHR BRIDGES	NON-FEDERAL
2018	8949-05-40	11/25/18	303	UTL	BRRPL	0.000	USH 012	BALDWIN - MENOMONIE	\$0 - \$99,999
								WILSON CREEK BRIDGE B-17-0009	
								UTILITY/LEVEL-OF-EFFORT	
								SHR BRIDGES	NON-FEDERAL

**2016-2019 FINAL STIP Project Listing
NW Region
EAU CLAIRE County**

Year	Project	Schd Dt	Pgm	Contract Type	Concept	Net Miles	HWY	Project Description WISDOT Program	Estimate Anticipated Funding
2016	7824-00-09	03/08/16	206	LET	RECST	1.570	CTH AA	C ALTOONA, CTH AA	\$2,000,000 - \$2,999,999
								HOUSE ROAD TO USH 12	
								CONST/RECONST	
								STP URBAN 50,000 - 200,000	STP 5-200K POP MAP-2
2016	7824-00-13	03/08/16	205	LET	BRRPL	1.700	CTH AA	C EAU CLAIRE, CTH AA	\$750,000 - \$999,999
								OTTER CREEK BRIDGE B180229	
								CONST/BRRPL	
								LOCAL BRIDGES	SURFACE TRANS FLEX M
2016	7831-03-02	03/25/16	205	C/E	BRRHB	0.000	CTH H	V FAIRCHILD - NCL	\$0 - \$99,999
								N FORK EAU CLAIRE RIVER BR B180005	
								DESIGN/BRRHB	
								LOCAL BRIDGES	NON-FEDERAL
2017	7831-03-72	03/14/17	205	LET	BRRHB	0.000	CTH H	V FAIRCHILD - NCL	\$500,000 - \$749,999
								N FORK EAU CLAIRE RIVER BR B180005	
								CONST/BRRHB	
								LOCAL BRIDGES	STP OFF-SYSTEM BRIDG
	1021-03-07		303	I/E	BRRPL	0.068	IH 094	EAU CLAIRE - OSSEO	\$250,000 - \$499,999
								LOWES CREEK ROAD BRIDGE B-18-0031	
								DESIGN/BRIDGE REPLACEMENT	
								BACKBONE	NON-FEDERAL
	1022-09-06		303	I/E	BRRPL	0.000	IH 094	EAU CLAIRE - OSSEO	\$100,000 - \$249,999
								OTTER CREEK BRIDGE B-18-0055	
								DESIGN/BRIDGE REPLACEMENT	
								BACKBONE	NON-FEDERAL
	1022-09-07		303	I/E	BRRPL	0.020	IH 094	EAU CLAIRE - OSSEO	\$100,000 - \$249,999
								OTTER CREEK BRIDGE B-18-0056	
								DESIGN/BRIDGE REPLACEMENT	

**2016-2019 FINAL STIP Project Listing
NW Region
EAU CLAIRE County**

Year	Project	Schd Dt	Pgm	Contract Type	Concept	Net Miles	HWY	Project Description WISDOT Program	Estimate Anticipated Funding
								BACKBONE	NON-FEDERAL
2016	1021-03-24	08/25/16	303	R/E	BRRPL	0.110	IH 094	EAU CLAIRE - OSSEO	\$0 - \$99,999
								2 BR/HOBBS RD B18-050/CTH I B18-062	
								REAL ESTATE ACQ/2 BRIDG REPLACEMENT	
								BACKBONE	NON-FEDERAL
2016	1022-00-92	03/25/16	303	SFA	MISC	0.740	IH 094	USH 53 INTERCHANGE	\$0 - \$99,999
								EAU CLAIRE - OSSEO	
								TRF MITIGATION(1022-00-66 & 00-80)	
								BACKBONE	NON-FEDERAL
2017	1020-02-90	02/14/17	303	LET	MISC	12.524	IH 094	HUDSON - BLACK RIVER FALLS	\$5,000,000 - \$5,999,999
								CROSS MEDIAN CABLE GUARD	
								CONSTRUCTION/SAFETY/MISCELLANEOUS	
								SAFETY (REGULAR HSIP)	HIGHWAY SAFETY IMP P
2017	1021-03-40	12/25/17	303	UTL	BRRPL	0.000	IH 094	EAU CLAIRE - OSSEO	\$0 - \$99,999
								2 BR/HOBBS RD B-18-50/CTH I B-18-62	
								UTILITY/LEVEL-OF-EFFORT	
								BACKBONE	NON-FEDERAL
2018	1020-11-84	06/12/18	303	LET	BRSHRM	1.090	IH 094	NW REGION, VAR CTYS INTERSTATE 94	\$100,000 - \$249,999
								BRIDGE DECK SEALING (VARIOUS BRDGS)	
								CONSTRUCTION/BRIDGE MAINTENANCE	
								BACKBONE	NON-FEDERAL
2019	1021-03-74	02/12/19	303	LET	BRRPL	0.190	IH 094	EAU CLAIRE - OSSEO	\$4,000,000 - \$4,999,999
								2 BR/HOBBS RD B18-210/CTH I B18-232	
								CONSTRUCTION/2 BRIDGE REPLACEMENT	
								BACKBONE	NATIONAL HIGHWAY PER
2019	1021-03-94	03/25/19	303	SFA	MISC	0.000	IH 094	EAU CLAIRE - OSSEO	\$0 - \$99,999
								2 BR/HOBBS RD B18-050/CTH I B18-062	

**2016-2019 FINAL STIP Project Listing
NW Region
EAU CLAIRE County**

Year	Project	Schd Dt	Pgm	Contract Type	Concept	Net Miles	HWY	Project Description WISDOT Program	Estimate Anticipated Funding
								TRF MITIGATION/CONST ID 1021-03-74	
								BACKBONE	NON-FEDERAL
2016	7824-00-10	03/25/16	206	C/E	RECST	0.260	LOC STR	C ALTOONA, BARTLETT AVENUE	\$0 - \$99,999
								10TH STREET W TO 7TH STREET W	
								DESIGN/RECST	
								STP URBAN 50,000 - 200,000	STP 5-200K POP - MAP
2016	7995-02-47	05/25/16	205	C/E	BRRHB	0.000	LOC STR	C EAU CLAIRE, DEWEY STREET	\$250,000 - \$499,999
								EAU CLAIRE RIVER BRIDGE P180093	
								DESIGN/BRRHB	
								LOCAL BRIDGES	NON-FEDERAL
2017	7995-02-46	01/10/17	205	LET	BRRPL	0.127	LOC STR	C EAU CLAIRE, GRAND AVENUE	\$750,000 - \$999,999
								HALF MOON LAKE BRIDGE B180230	
								CONST/BRRPL	
								LOCAL BRIDGES	STP 5-200K POP - MAP
2017	7995-02-48	02/14/17	205	LET	BRRHB	0.000	LOC STR	C EAU CLAIRE, DEWEY STREET	\$2,000,000 - \$2,999,999
								EAU CLAIRE RIVER BRIDGE P180093	
								CONST/BRRHB	
								LOCAL BRIDGES	STP OFF-SYSTEM BRIDG
2017	7995-02-52	01/10/17	206	LET	RECST	0.800	LOC STR	C EAU CLAIRE, SHORT STREET	\$1,000,000 - \$1,999,999
								STH 37 TO CHIPPEWA RIVER BRIDGE	
								CONST/RECST	
								STP URBAN 50,000 - 200,000	STP 5-200K POP - MAP
2018	7824-00-11	02/13/18	206	LET	RECST	0.260	LOC STR	C ALTOONA, BARTLETT AVE	\$500,000 - \$749,999
								10TH STREET W TO 7TH STREET W	
								CONST/RECST	
								STP URBAN 50,000 - 200,000	STP 5-200K POP - MAP
2018	7995-02-50	03/13/18	205	LET	BRRPL	0.140	LOC STR	C EAU CLAIRE, EDDY STREET	\$1,000,000 - \$1,999,999

**2016-2019 FINAL STIP Project Listing
NW Region
EAU CLAIRE County**

Year	Project	Schd Dt	Pgm	Contract Type	Concept	Net Miles	HWY	Project Description WISDOT Program	Estimate Anticipated Funding
								UNION PACIFIC RR BRIDGE B180231	
								CONST/BRRPL	
								LOCAL BRIDGES	STP OFF-SYSTEM BRIDG
2016	7824-00-71	03/25/16	290	LLC	MISC	0.000	NON HWY	CITY ALTOONA	\$250,000 - \$499,999
								EASTERN LOOP TRAIL	
								CONSTR/PED & BIKE FACILITY/ LCL ENH	
								LOCAL ENHANCEMENTS	STP ENHANCEMENT
2018	7070-08-73	01/09/18	303	LET	BRRPL	0.040	STH 027	AUGUSTA - CADOTT	\$1,000,000 - \$1,999,999
								BRIDGE CREEK BRIDGE B-18-0226	
								CONSTRUCTION/BRIDGE REPLACEMENT	
								SHR BRIDGES	STP <200,000 POPULAT
	7110-00-00		303	I/E	RESURF	15.330	STH 037	MONDOVI - EAU CLAIRE	\$250,000 - \$499,999
								USH 10 TO STH 85	
								DESIGN/RESURFACING	
								STATE 3R	NON-FEDERAL
	7110-05-03		303	I/E	RESURF	2.110	STH 037	MONDOVI - EAU CLAIRE	\$100,000 - \$249,999
								STH 85 TO LOWES CREEK	
								DESIGN/RESURFACE	
								STATE 3R	NON-FEDERAL
	7110-06-31		303	I/E	RDMTN	15.330	STH 037	MONDOVI - EAU CLAIRE	\$100,000 - \$249,999
								USH 10 TO STH 85	
								DESIGN/ROAD MAINTENANCE	
								STATE 3R	NON-FEDERAL
2016	7110-05-22	05/25/16	303	R/E	PVRPLA	1.080	STH 037	MONDOVI - EAU CLAIRE	\$100,000 - \$249,999
								IH 94 TO USH 12	
								REAL ESTATE ACQ/PAVEMENT REPLACEMNT	
								STATE 3R	NON-FEDERAL

**2016-2019 FINAL STIP Project Listing
NW Region
EAU CLAIRE County**

Year	Project	Schd Dt	Pgm	Contract Type	Concept	Net Miles	HWY	Project Description WISDOT Program	Estimate Anticipated Funding
2018	7110-05-73	07/10/18	303	LET	RESURF	2.100	STH 037	MONDOVI - EAU CLAIRE	\$2,000,000 - \$2,999,999
								STH 85 TO LOWES CREEK	
								CONSTRUCTION/RESURFACE	
								STATE 3R	SURFACE TRANS FLEX -
2019	7110-05-72	02/12/19	303	LET	PVRPLA	1.080	STH 037	MONDOVI - EAU CLAIRE	\$5,000,000 - \$5,999,999
								IH 94 TO USH 12	
								CONSTRUCTION/PAVEMENT REPLACEMENT	
								STATE 3R	STP ANY AREAS
	7080-01-02		303	I/E	MISC	0.120	USH 012	EAU CLAIRE - FALL CREEK	\$0 - \$99,999
								ELKO RD TO OAK KNOLL RD	
								DESIGN/CULVERT REPLACEMENTS	
								STATE 3R	NON-FEDERAL
	7080-03-05		303	I/E	RESURF	10.560	USH 012	EAU CLAIRE - FAIRCHILD	\$0 - \$99,999
								STH 27 TO USH 10	
								DESIGN/RESURFACING	
								STATE 3R	NON-FEDERAL
	7080-04-30		303	I/E	RDMTN	8.550	USH 012	EAU CLAIRE - FAIRCHILD	\$100,000 - \$249,999
								CTH D TO UNION PACIFIC RR BRIDGE	
								DESIGN/ROAD MAINTENANCE	
								STATE 3R	NON-FEDERAL
	7090-00-03		303	I/E	RECSTE	1.370	USH 012	EAU CLAIRE, NORTH CLAIREMONT AVENUE	\$250,000 - \$499,999
								VINE ST - NORTHCROSSING INTERCHANGE	
								EXPANSION ADDING E & WB THIRD LANE	
								STATE 3R	NON-FEDERAL
2019	7090-01-61	02/12/19	303	LET	RDMTN	3.260	USH 012	C EAU CLAIRE, CLAIREMONT AVENUE	\$2,000,000 - \$2,999,999
								STH 312 TO CRAIG ROAD	
								CONSTR/ROADWAY MNTNC/JOINT REPAIR	

**2016-2019 FINAL STIP Project Listing
NW Region
EAU CLAIRE County**

Year	Project	Schd Dt	Pgm	Contract Type	Concept	Net Miles	HWY	Project Description WISDOT Program	Estimate Anticipated Funding
								STATE 3R	NON-FEDERAL
2019	7090-01-72	02/25/19	303	MIS	MISC	3.430	USH 012	C EAU CLAIRE, CLAIREMONT AVENUE	\$0 - \$99,999
								STH 312 TO CRAIG ROAD	
								CONS/TRF CONTROL EQUIP/INSTALLATION	
								STATE 3R	NON-FEDERAL
	7905-03-32		303	I/E	RDMTN	6.790	USH 053	OSSEO - EAU CLAIRE	\$0 - \$99,999
								USH 10 TO CTH V	
								DESIGN/ROAD MAINTENANCE	
								STATE 3R	NON-FEDERAL
	7905-07-01		303	I/E	PVRPLA	1.270	USH 053	OSSEO - EAU CLAIRE	\$500,000 - \$749,999
								OLD TOWN HALL ROAD - GOLF ROAD NB	
								DESIGN/PAVEMENT REPLACEMENT	
								BACKBONE	NON-FEDERAL
2017	1190-02-81	12/12/17	303	LET	RESURF	0.860	USH 053	OSSEO - EAU CLAIRE	\$3,000,000 - \$3,999,999
								IH 94 TO GOLF RD (NB & SB)	
								CONSTRUCTION/RESURFACING/4 SIGN BRG	
								BACKBONE	NATIONAL HIGHWAY PER
2017	1190-10-83	05/09/17	303	LET	BRSHRM	0.100	USH 053	NW REGION, VAR CTYS UNITED ST HWY 53	\$100,000 - \$249,999
								BRIDGE DECK SEALING (VARIOUS BRDGS)	
								CONSTRUCTION/BRIDGE MAINTENANCE	
								BACKBONE	NON-FEDERAL
2019	1190-02-64	02/12/19	303	LET	BRSHRM	8.100	USH 053	EAU CLAIRE - CHIPPEWA FALLS	\$1,000,000 - \$1,999,999
								IH 94 TO 40TH AVENUE (12 BRIDGES)	
								CONSTR/BRIDGE MAINTENANCE/11 BRDGS	
								BACKBONE	NON-FEDERAL
2019	1190-02-94	03/25/19	303	SFA	MISC	0.000	USH 053	EAU CLAIRE - CHIPPEWA FALLS	\$0 - \$99,999
								IH 94 TO 40TH AVENUE (11 BRIDGES)	

**2016-2019 FINAL STIP Project Listing
 NW Region
 EAU CLAIRE County**

Year	Project	Schd Dt	Pgm	Contract Type	Concept	Net Miles	HWY	Project Description WISDOT Program	Estimate Anticipated Funding
								TRAFFIC MITIGATION 1022-02-64	
								BACKBONE	NON-FEDERAL

**2016-2019 FINAL STIP Project Listing
NW Region
JACKSON County**

Year	Project	Schd Dt	Pgm	Contract Type	Concept	Net Miles	HWY	Project Description WISDOT Program	Estimate Anticipated Funding
2017	7321-00-70	03/14/17	205	LET	BRRPL	0.090	CTH FF	STH 121 - CTH B	\$250,000 - \$499,999
								BEAVER CREEK BRIDGE B270163	
								CONST/BRRPL	
								LOCAL BRIDGES	STP <5K POP - MAP 21
2018	7367-00-00	09/25/18	205	C/E	BRRPL	0.000	CTH G	CTH B - IH94	\$0 - \$99,999
								S FORK BUFFALO RIVER BRIDGE P270069	
								DESIGN/BRRPL	
								LOCAL BRIDGES	STP OFF-SYSTEM BRIDG
2017	7322-00-70	03/14/17	205	LET	BRRPL	0.099	CTH H	CTH D - CTH N	\$250,000 - \$499,999
								DOUGLASS CREEK BRIDGE B270164	
								CONST/BRRPL	
								LOCAL BRIDGES	STP OFF-SYSTEM BRIDG
2017	7340-00-00	09/25/17	205	C/E	BRRPL	0.000	CTH X	CTH H - CTH P	\$0 - \$99,999
								TROUT RUN CREEK BRIDGE P270063	
								DESIGN/BRRPL	
								LOCAL BRIDGES	STP OFF-SYSTEM BRIDG
2018	7340-00-70	09/11/18	205	LET	BRRPL	0.000	CTH X	CTH H - CTH P	\$250,000 - \$499,999
								TROUT RUN CREEK BRIDGE B270165	
								CONST/BRRPL	
								LOCAL BRIDGES	STP OFF-SYSTEM BRIDG
	1021-03-08		303	I/E	BRRPL	0.020	IH 094	BLACK RIVER FALLS - TOMAH	\$100,000 - \$249,999
								CHARCOAL ROAD EB BRIDGE B-27-0027	
								DESIGN/BRIDGE REPLACEMENT	
								BACKBONE	NON-FEDERAL
	1021-03-09		303	I/E	BRRPL	0.030	IH 094	BLACK RIVER FALLS - TOMAH	\$100,000 - \$249,999
								CHARCOAL ROAD WB BRIDGE B-27-0028	
								DESIGN/BRIDGE REPLACEMENT	

**2016-2019 FINAL STIP Project Listing
NW Region
JACKSON County**

Year	Project	Schd Dt	Pgm	Contract Type	Concept	Net Miles	HWY	Project Description WISDOT Program	Estimate Anticipated Funding
								BACKBONE	NON-FEDERAL
	1023-00-00		303	I/E	PVRPLA	7.940	IH 094	BLACK RIVER FALLS - TOMAH	\$3,000,000 - \$3,999,999
								PERRY CREEK TO CTH O (WEST BOUND)	
								DESIGN/PVRPL 2ND OVERLAY	
								BACKBONE	NATIONAL HIGHWAY PER
	1023-00-01		303	I/E	PVRPLA	7.980	IH 094	BLACK RIVER FALLS - TOMAH	\$3,000,000 - \$3,999,999
								PERRY CREEK TO CTH O (EAST BOUND)	
								DESIGN/PAVEMENT REPLACEMENT	
								BACKBONE	NATIONAL HIGHWAY PER
	1023-00-03		303	I/E	PVRPLA	8.010	IH 094	OSSEO - BLACK RIVER FALLS	\$250,000 - \$499,999
								S FK BUFFALO RV TO 1 MI E STH 121	
								DESIGN/PAVEMENT REPLACEMENT	
								BACKBONE	NON-FEDERAL
	1023-00-05		303	I/E	PVRPLA	4.960	IH 094	BLACK RIVER FALLS - TOMAH	\$2,000,000 - \$2,999,999
								BLACK RIVER TO PERRY CREEK(WB)	
								DESIGN,PVRPL,B-27-39,40,43,44,53	
								BACKBONE	NATIONAL HIGHWAY PER
	1023-06-08		303	I/E	RESURF	4.090	IH 094	BLACK RIVER FALLS - TOMAH	\$250,000 - \$499,999
								CTH O - SOUTH COUNTY LINE (EB)	
								PE RESURF/INCL B-27-59,41,26,63	
								BACKBONE	NON-FEDERAL
2016	1023-00-90	03/25/16	303	SFA	MISC	4.560	IH 094	BLACK RIVER FALLS - TOMAH	\$100,000 - \$249,999
								CTH O TO CTH EW (EB AND WB)	
								TRF MITIGATION/CONST ID 1023-00-80	
								BACKBONE	NON-FEDERAL
2016	1023-02-70	04/25/16	303	MIS	MISC	14.120	IH 094	OSSEO - BLACK RIVER FALLS	\$0 - \$99,999
								WEST COUNTY LINE TO STH 95(EB & WB)	

**2016-2019 FINAL STIP Project Listing
NW Region
JACKSON County**

Year	Project	Schd Dt	Pgm	Contract Type	Concept	Net Miles	HWY	Project Description WISDOT Program	Estimate Anticipated Funding
								MIS CONSTR/PROCUREMENT ITS ITEMS	
								BACKBONE	NATIONAL HIGHWAY PER
2016	1023-02-76	09/13/16	303	LET	RESURF	14.120	IH 094	OSSEO - BLACK RIVER FALLS	\$15,000,000 - \$16,999,999
								WEST COUNTY LINE TO STH 95(EB & WB)	
								CONSTRUCTION/RESURFACING	
								BACKBONE	NATIONAL HIGHWAY PER
2017	1023-02-96	01/25/17	303	SFA	MISC	0.000	IH 094	OSSEO - BLACK RIVER FALLS	\$100,000 - \$249,999
								WEST COUNTY LINE TO STH 95(EB & WB)	
								CONST/TRAFFIC MITIGATION 1020-02-76	
								BACKBONE	NATIONAL HIGHWAY PER
2018	1020-11-85	06/12/18	303	LET	BRSHRM	1.300	IH 094	NW REGION, VAR CTYS INTERSTATE 94	\$100,000 - \$249,999
								BRIDGE DECK SEALING (VARIOUS BRDGS)	
								CONSTRUCTION/BRIDGE MAINTENANCE	
								BACKBONE	NON-FEDERAL
2019	1009-60-32	06/25/19	303	MIS	MISC	0.000	IH 094	BACKBONE TRAFFIC MITIGATION - LOE	\$1,000,000 - \$1,999,999
								NW REGION INTERSTATE HIGHWAY	
								TRF MITIGATION/LOE/STN ANNUAL PLN	
								BACKBONE	NATIONAL HIGHWAY PER
2019	1023-03-72	02/12/19	303	LET	BRRHB	0.260	IH 094	BLACK RIVER FALLS - TOMAH	\$1,000,000 - \$1,999,999
								3BR/B-27-0033/B-27-0034/B-27-0045	
								CONSTR/3 BRGDS/REHAB/MNTNC/PAINTING	
								BACKBONE	NATIONAL HIGHWAY PER
2019	1023-03-92	03/25/19	303	SFA	BRRHB	0.270	IH 094	BLACK RIVER FALLS - TOMAH	\$0 - \$99,999
								3 BRG/B-27-0033/B-27-0034/B-27-0045	
								TRAFFIC MITIGATION ID 1023-03-72	
								BACKBONE	NATIONAL HIGHWAY PER
2017	7239-00-70	12/12/17	205	LET	BRRPL	0.094	LOC STR	T ADAMS, W KENYON ROAD	\$250,000 - \$499,999

**2016-2019 FINAL STIP Project Listing
NW Region
JACKSON County**

Year	Project	Schd Dt	Pgm	Contract Type	Concept	Net Miles	HWY	Project Description WISDOT Program	Estimate Anticipated Funding
								BR SQUAW CREEK BRIDGE B270162	
								CONST/BRRPL	
								LOCAL BRIDGES	STP OFF-SYSTEM BRIDG
2016	7550-00-42	11/25/16	303	UTL	RDMTN	8.800	STH 054	GALESVILLE - MELROSE	\$0 - \$99,999
								WEST COUNTY LINE TO STH 71 EAST BND	
								UTL 900 INT/CENTURLINK	
								STATE 3R	NON-FEDERAL
2018	7550-01-70	02/13/18	303	LET	RESURF	15.870	STH 054	MELROSE - BLACK RIVER FALLS	\$5,000,000 - \$5,999,999
								STH 71 TO 11TH STREET	
								CONSTRUCTION/RESURFACING	
								STATE 3R	STP 5-200K POP - MAP
2018	7550-01-72	02/13/18	303	LET	BRRHB	0.020	STH 054	MELROSE - BLACK RIVER FALLS	\$100,000 - \$249,999
								TROUT RUN CREEK BRIDGE B-27-0067	
								CONSTRUCTION/BRRHB/PCC OVRLY	
								SHR BRIDGES	NON-FEDERAL
2018	7550-03-73	02/13/18	303	LET	RECOND	0.240	STH 054	C BLACK RIVER FALLS, MELROSE STREET	\$500,000 - \$749,999
								CTH R TO 11TH STREET	
								CONSTRUCTION/SAFETY/LEFT TURN LANES	
								SAFETY (REGULAR HSIP)	HIGHWAY SAFETY IMP P
2016	7520-03-20	02/25/16	303	R/E	BRRPL	0.030	STH 095	V HIXTON, SOUTH STATE STREET	\$0 - \$99,999
								TREMPEALEAU RIVER BRIDGE B-27-0396	
								REAL ESTATE/TLE	
								SHR BRIDGES	NON-FEDERAL
2017	7520-03-70	12/12/17	303	LET	BRRPL	0.030	STH 095	V HIXTON, SOUTH STATE STREET	\$1,000,000 - \$1,999,999
								TREMPEALEAU RIVER BRIDGE B-27-0160	
								CONSTRUCTION/BRIDGE REPLACEMENT	
								SHR BRIDGES	STP <200,000 POPULAT

**2016-2019 FINAL STIP Project Listing
NW Region
JACKSON County**

Year	Project	Schd Dt	Pgm	Contract Type	Concept	Net Miles	HWY	Project Description WISDOT Program	Estimate Anticipated Funding
	7505-03-31		303	I/E	RDMTN	8.260	STH 121	NORTHFIELD - ALMA CENTER	\$100,000 - \$249,999
								IH 94 TO STH 95	
								DESIGN/ROAD MAINTENANCE	
								STATE 3R	NON-FEDERAL
2016	9227-01-26	11/08/16	303	LET	RDMTN	108.620	VAR HWY	NORTHWEST REGION, CRACKFILL	\$1,000,000 - \$1,999,999
								VARIOUS HIGHWAYS (CRACKFILL)	
								CONSTR/MAINTENANCE/STN ANNUAL PLAN	
								STATE 3R	NON-FEDERAL

**2016-2019 FINAL STIP Project Listing
NW Region
NORTHWEST REGION WIDE County**

Year	Project	Schd Dt	Pgm	Contract Type	Concept	Net Miles	HWY	Project Description WISDOT Program	Estimate Anticipated Funding
	1000-08-29		303	I/E	RDMTN	0.000	VAR HWY	SFY 2020 LATE IN LIFE CHIP SEALS	\$100,000 - \$249,999
								NORTHWEST REGION - VARIOUS HIGHWAYS	
								DESIGN/LATE IN LIFE CHIP SEALS	
								STATE 3R	NON-FEDERAL
	1000-08-72		303	I/E	RDMTN	0.000	VAR HWY	SFY 2019 LATE IN LIFE CHIP SEALS	\$100,000 - \$249,999
								NORTHWEST REGION - VARIOUS HIGHWAYS	
								DESIGN/LATE IN LIFE CHIP SEALS	
								STATE 3R	NON-FEDERAL
	9227-00-70		305	I/E	TOC	0.000	VAR HWY	NW REGION, GUIDE SIGN REFURBISHMENT	\$0 - \$99,999
								VAR HWYS, GUIDE SIGN REFURBISHMENT	
								DESIGN/TOC/MNTNC/STN ANNUAL PLAN	
								STATE HIGHWAY OPERATIONS PROGRAM	NON-FEDERAL
	9227-01-29		303	I/E	MISC	0.000	VAR HWY	NW REGION,CULV PIPE & MIS STRC INSP	\$100,000 - \$249,999
								VAR HWY CULV PIPE/MIS STRC INSP	
								PRELIMINARY ENGINEERING/INSPECTION	
								STATE 3R	NON-FEDERAL
	9227-01-35		303	I/E	RDMTN	0.000	VAR HWY	CHIPSEAL LEVEL OF EFFORT - SFY 2019	\$0 - \$99,999
								NORTHWEST REGION - VARIOUS HIGHWAYS	
								DESIGN/MAINTENANCE/STN ANNUAL PLAN	
								STATE 3R	NON-FEDERAL
	9227-01-37		303	I/E	RDMTN	0.000	VAR HWY	CHIPSEAL LEVEL OF EFFORT - SFY 2020	\$0 - \$99,999
								NORTHWEST REGION - VARIOUS HIGHWAYS	
								DESIGN/MAINTENANCE/STN ANNUAL PLAN	
								STATE 3R	NON-FEDERAL
	9227-01-39		303	I/E	RDMTN	0.000	VAR HWY	CHIPSEAL LEVEL OF EFFORT - SFY 2021	\$0 - \$99,999
								NORTHWEST REGION - VARIOUS HIGHWAYS	
								DESIGN/MAINTENANCE/STN ANNUAL PLAN	

**2016-2019 FINAL STIP Project Listing
NW Region
NORTHWEST REGION WIDE County**

Year	Project	Schd Dt	Pgm	Contract Type	Concept	Net Miles	HWY	Project Description WISDOT Program	Estimate Anticipated Funding
								STATE 3R	NON-FEDERAL
	9227-01-41		303	I/E	RDMTN	0.000	VAR HWY	CHIPSEAL LEVEL OF EFFORT - SFY 2022	\$0 - \$99,999
								NORTHWEST REGION - VARIOUS HIGHWAYS	
								DESIGN/MAINTENANCE/STN ANNUAL PLAN	
								STATE 3R	NON-FEDERAL
2016	1000-08-50	06/25/16	303	C/E	MISC	0.000	VAR HWY	NORTHWEST REGION, VARIOUS STH'S	\$500,000 - \$749,999
								REAL ESTATE SVCS (07/2014-06/2016)	
								RE ACQ/CONSULTANT SERVICES	
								STATE 3R	NON-FEDERAL
2016	1000-08-77	09/25/16	303	C/E	BRSHRM	0.000	VAR HWY	NW REGION, VAR CTYS INTERSTATE 94	\$0 - \$99,999
								BRIDGE DECK SEALING (VARIOUS BRDGS)	
								DESIGN/BRIDGE MAINTENANCE	
								BACKBONE	NON-FEDERAL
2016	1000-08-85	05/10/16	305	LET	TOPM	0.000	VAR HWY	NW REGION, PAVEMENT MARKING 2016	\$500,000 - \$749,999
								VARIOUS HIGHWAYS, NW REGION WIDE	
								CONST/TRF/PVMNT MRK/STN ANNUAL PLN	
								STATE HIGHWAY OPERATIONS PROGRAM	NON-FEDERAL
2016	1000-08-88	05/10/16	303	LET	MISC	0.343	VAR HWY	NWREGION,VAR HWY/FREIGHT MITIGATION	\$250,000 - \$499,999
								VARIOUS LOCATIONS - NORTH	
								FREIGHT MITIGATION/CONSTRUCTION	
								STATE 3R	NON-FEDERAL
2016	1009-60-47	06/25/16	303	C/E	MISC	0.000	VAR HWY	PLACEHOLDER	\$1,000,000 - \$1,999,999
								NW REGION STATE 3R PROGRAM	
								MISC IMPROVEMENT ACTIVITIES	
								STATE 3R	NON-FEDERAL
2016	1009-60-79	06/25/16	303	C/E	MISC	0.000	VAR HWY	NORTHWEST REGION WIDE	\$0 - \$99,999
								SURVEY DATA COORDINATION	

**2016-2019 FINAL STIP Project Listing
NW Region
NORTHWEST REGION WIDE County**

Year	Project	Schd Dt	Pgm	Contract Type	Concept	Net Miles	HWY	Project Description WISDOT Program	Estimate Anticipated Funding
								MISCELLANEOUS CONSTRUCTION	
								STATE 3R	NON-FEDERAL
2016	9227-00-88	06/25/16	303	C/E	MISC	0.000	VAR HWY	NORTHWEST REGION, VARIOUS HIGHWAYS	\$250,000 - \$499,999
								CONSTRUCTION (CONSULTANT ADMIN)	
								CONSTRUCTION/CONSULTANT OVERSIGHT	
								STATE 3R	NON-FEDERAL
2016	9227-00-89	06/25/16	303	C/E	MISC	0.000	VAR HWY	NORTHWEST REGION, VARIOUS HIGHWAYS	\$1,000,000 - \$1,999,999
								DESIGN MASTER PLACEHOLDER	
								DESIGN	
								STATE 3R	NON-FEDERAL
2016	9227-01-04	06/25/16	303	C/E	MISC	0.000	VAR HWY	NW REGION, VARIOUS STATE HIGHWAYS	\$250,000 - \$499,999
								OPERATIONS &/OR SAFETY ANALYSIS	
								DESIGN	
								STATE 3R	NON-FEDERAL
2016	9227-01-27	03/25/16	303	C/E	RDMTN	0.000	VAR HWY	NORTHWEST REGION, CRACKFILL	\$0 - \$99,999
								VARIOUS HIGHWAYS (CRACKFILL)	
								DESIGN/MAINTENANCE/STN ANNUAL PLAN	
								STATE 3R	NON-FEDERAL
2017	9227-00-71	12/12/17	305	LET	TOC	0.000	VAR HWY	NW REGION, GUIDE SIGN REFURBISHMENT	\$250,000 - \$499,999
								VAR HWY, GUIDE SIGN REFURBISHMENT	
								CONSTR/TOC/MNTNC/STN ANNUAL PLAN	
								STATE HIGHWAY OPERATIONS PROGRAM	NON-FEDERAL
2017	9227-01-10	06/25/17	303	C/E	MISC	0.000	VAR HWY	NORTHWEST REGION, VARIOUS HIGHWAYS	\$100,000 - \$249,999
								TRAFFIC PLACEHOLDR/ENGINEER STUDIES	
								DESIGN/ENGINEERING STUDIES	
								STATE 3R	NON-FEDERAL
2017	9227-01-28	11/14/17	303	LET	RDMTN	0.000	VAR HWY	NORTHWEST REGION, CRACKFILL	\$2,000,000 - \$2,999,999

**2016-2019 FINAL STIP Project Listing
NW Region
NORTHWEST REGION WIDE County**

Year	Project	Schd Dt	Pgm	Contract Type	Concept	Net Miles	HWY	Project Description WISDOT Program	Estimate Anticipated Funding
								VARIOUS HIGHWAYS (CRACKFILL)	
								CONSTR/MAINTENANCE/STN ANNUAL PLAN	
								STATE 3R	NON-FEDERAL
2017	9227-01-46	06/25/17	303	MIS	MISC	0.000	VAR HWY	3R ALLOCATED INFLATION PLACEHOLDER	\$1,000,000 - \$1,999,999
								NORTHWEST REGION - VARIOUS HIGHWAYS	
								CONST/INFLATION LOE/STN ANNUAL PLAN	
								STATE 3R	NON-FEDERAL
2018	1000-08-51	06/25/18	303	MIS	MISC	0.000	VAR HWY	SAFETY, REAL ESTATE AND UTILITY LOE	\$500,000 - \$749,999
								NORTHWEST REGION - VARIOUS HIGHWAYS	
								CONSTR/MISC/LEVEL-OF-EFFORT 2018	
								STATE 3R	NON-FEDERAL
2018	9227-01-47	06/25/18	303	MIS	MISC	0.000	VAR HWY	3R ALLOCATED INFLATION PLACEHOLDER	\$3,000,000 - \$3,999,999
								NORTHWEST REGION - VARIOUS HIGHWAYS	
								CONST/INFLATION LOE/STN ANNUAL PLAN	
								STATE 3R	NON-FEDERAL
2019	1000-08-45	11/25/19	303	MIS	MISC	0.000	VAR HWY	LATE IN LIFE CHIP SEAL LOE SFY 2020	\$2,000,000 - \$2,999,999
								NORTHWEST REGION - VARIOUS HIGHWAYS	
								CONSTR/ LEVEL-OF-EFFORT FY 2020	
								STATE 3R	NON-FEDERAL
2019	1000-08-54	06/25/19	303	MIS	MISC	0.000	VAR HWY	SAFETY, REAL ESTATE AND UTILITY LOE	\$1,000,000 - \$1,999,999
								NORTHWEST REGION - VARIOUS HIGHWAYS	
								CONSTR/MISC LEVEL-OF-EFFORT 2019	
								STATE 3R	NON-FEDERAL
2019	9227-01-36	06/25/19	303	MIS	MISC	0.000	VAR HWY	CHIPSEAL LEVEL OF EFFORT - SFY 2019	\$4,000,000 - \$4,999,999
								NORTHWEST REGION - VARIOUS HIGHWAYS	
								CONSTR/MAINTENANCE/STN ANNUAL PLAN	
								STATE 3R	NON-FEDERAL

**2016-2019 FINAL STIP Project Listing
NW Region
NORTHWEST REGION WIDE County**

Year	Project	Schd Dt	Pgm	Contract Type	Concept	Net Miles	HWY	Project Description WISDOT Program	Estimate Anticipated Funding
2019	9227-01-48	06/25/19	303	MIS	MISC	0.000	VAR HWY	3R ALLOCATED INFLATION PLACEHOLDER	\$4,000,000 - \$4,999,999
								NORTHWEST REGION - VARIOUS HIGHWAYS	
								CONST/INFLATION LOE/STN ANNUAL PLAN	
								STATE 3R	NON-FEDERAL

**2016-2019 FINAL STIP Project Listing
NW Region
PEPIN County**

Year	Project	Schd Dt	Pgm	Contract Type	Concept	Net Miles	HWY	Project Description WISDOT Program	Estimate Anticipated Funding
2019	7180-03-61	01/08/19	303	LET	RDMTN	13.110	STH 035	ALMA - HAGER CITY	\$500,000 - \$749,999
								NORTH JCT STH 25 TO WALNUT STREET	
								CONSTRUCTION/LATE IN LIFE CHIP SEAL	
								STATE 3R	NON-FEDERAL
	1530-07-05		303	I/E	RECST	0.060	USH 010	ELLSWORTH - DURAND	\$0 - \$99,999
								STH 25 NORTH JUNCTION INTERSECTION	
								DESIGN/RECONSTRUCTION	
								STATE 3R	NON-FEDERAL

**2016-2019 FINAL STIP Project Listing
NW Region
PIERCE County**

Year	Project	Schd Dt	Pgm	Contract Type	Concept	Net Miles	HWY	Project Description WISDOT Program	Estimate Anticipated Funding
2016	7894-03-71	08/09/16	206	LET	MISC	8.410	CTH O	TRIMBELLE - STH 35	\$250,000 - \$499,999
								STH 35 TO USH 10	
								CONST/SFTY/RECONSTRUCTION	
								SAFETY - HIGH RISK RURAL ROADS	HSIP-HIGH RISK RU RD
2017	7899-04-71	11/14/17	205	LET	BRRHB	0.100	CTH U	CTH CC - PLUM CITY	\$250,000 - \$499,999
								BRUNNER VALLEY CREEK BRIDGE B470045	
								CONST/BRRHB	
								LOCAL BRIDGES	STP <5K POP - MAP 21
2016	7891-00-02	08/25/16	205	C/E	BRRPL	0.000	LOC STR	T EL PASO, 465TH AVENUE	\$100,000 - \$249,999
								RUSH RIVER BRIDGE P470925	
								DESIGN/BRRPL	
								LOCAL BRIDGES	STP OFF-SYSTEM BRIDG
2017	7896-00-70	12/12/17	205	LET	BRRPL	0.083	LOC STR	T SALEM, 400TH STREET	\$250,000 - \$499,999
								BR RUSH RIVER BRIDGE B470212	
								CONST/BRRPL	
								LOCAL BRIDGES	STP OFF-SYSTEM BRIDG
2018	7919-01-70	05/08/18	206	LET	PVRPLA	4.100	LOC STR	CTH F - RIVER FALLS	\$1,000,000 - \$1,999,999
								CTH F TO DRY RUN ROAD	
								CONST/PVRPLA	
								STP RURAL	STP <5K POP MAP-21 E
2019	7891-00-72	04/09/19	205	LET	BRRPL	0.000	LOC STR	T EL PASO, 465TH AVENUE	\$500,000 - \$749,999
								RUSH RIVER BRIDGE B470508	
								CONST/BRRPL	
								LOCAL BRIDGES	STP OFF-SYSTEM BRIDG
	7650-02-03		303	I/E	RECOND	0.003	STH 029	PRESCOTT - RIVER FALLS	\$0 - \$99,999
								CTH FF & 770TH AVENUE INTERSECTION	
								DESIGN/SFTY/WEST BOUND LEFT TURN LN	

**2016-2019 FINAL STIP Project Listing
NW Region
PIERCE County**

Year	Project	Schd Dt	Pgm	Contract Type	Concept	Net Miles	HWY	Project Description WISDOT Program	Estimate Anticipated Funding
								STATE 3R	NON-FEDERAL
2016	7640-00-70	07/12/16	303	LET	RESURF	11.670	STH 029	RIVER FALLS - SPRING VALLEY	\$4,000,000 - \$4,999,999
								STH 65 TO USH 63	
								CONSTRUCTION/RESURFACING	
								STATE 3R	STP 5-200K POP - MAP
2016	7105-06-70	05/10/16	303	LET	RESURF	4.840	STH 072	ELLSWORTH - ELMWOOD	\$1,000,000 - \$1,999,999
								USH 63 TO CTH BB	
								CONSTRUCTION/RESURFACING	
								STATE 3R	SURFACE TRANS FLEX -
2018	7105-01-60	02/13/18	303	LET	RDMTN	4.232	STH 072	ELLSWORTH - ELMWOOD	\$100,000 - \$249,999
								560TH AVENUE TO CTH G	
								CONSTRUCTION/END OF LIFE CHIP SEAL	
								STATE 3R	NON-FEDERAL
2016	7105-05-40	12/25/16	303	UTL	RESURF	7.140	STH 128	ELMWOOD - STH 64	\$0 - \$99,999
								STH 72 TO STH 29	
								UTL INT 100/CENTURYLINK	
								STATE 3R	NON-FEDERAL
2016	7105-05-42	12/25/16	303	UTL	RESURF	7.140	STH 128	ELMWOOD - STH 64	\$0 - \$99,999
								STH 72 TO STH 29	
								UTL INT 101/XCEL ENERGY	
								STATE 3R	NON-FEDERAL
2016	7105-05-43	12/25/16	303	UTL	RESURF	7.140	STH 128	ELMWOOD - STH 64	\$0 - \$99,999
								STH 72 TO STH 29	
								UTL INT 102/WE ENERGIES	
								STATE 3R	NON-FEDERAL
2016	7105-05-44	12/25/16	303	UTL	RESURF	7.140	STH 128	ELMWOOD - STH 64	\$0 - \$99,999
								STH 72 TO STH 29	

**2016-2019 FINAL STIP Project Listing
NW Region
PIERCE County**

Year	Project	Schd Dt	Pgm	Contract Type	Concept	Net Miles	HWY	Project Description WISDOT Program	Estimate Anticipated Funding
								UTL INT 103/NORTHERN NATURAL GAS	
								STATE 3R	NON-FEDERAL
2016	7105-05-70	12/13/16	303	LET	RESURF	7.140	STH 128	ELMWOOD - STH 64	\$3,000,000 - \$3,999,999
								STH 72 TO STH 29	
								CONSTRUCTION/RESURFACING	
								STATE 3R	STP ANY AREAS
2016	1530-02-62	12/13/16	303	LET	RDMTN	1.190	USH 010	V ELLSWORTH, MAIN STREET	\$500,000 - \$749,999
								BEULAH ST TO NORTH JUNCTION USH 63	
								CONSTRUCTION/ROAD MAINTENANCE	
								STATE 3R	NON-FEDERAL
2016	1530-02-72	12/13/16	303	LET	RECOND	0.020	USH 010	V ELLSWORTH, MAIN STREET	\$100,000 - \$249,999
								PIETY STREET INTERSECTION	
								CONSTR/RECOND/INTERSECTION IMPRVMT	
								STATE 3R	STP <200,000 POPULAT
2016	1530-05-60	11/08/16	303	LET	RDMTN	18.880	USH 010	ELLSWORTH - DURAND	\$1,000,000 - \$1,999,999
								CTH A TO CTH P	
								CONSTRUCTION/LATE IN LIFE CHIP SEAL	
								STATE 3R	NON-FEDERAL
2017	1530-06-27	06/25/17	303	R/E	BRRPL	0.000	USH 010	ELLSWORTH - DURAND	\$0 - \$99,999
								PLUM CREEK BRIDGE B-47-0213	
								REAL ESTAE ACQUISITION	
								SHR BRIDGES	NON-FEDERAL
2018	1530-01-75	07/10/18	303	LET	BRRHB	0.090	USH 010	HASTINGS - PRESCOTT	\$500,000 - \$749,999
								ST CROIX RIVER BRIDGE B-47-0040	
								CONSTR/BRRHB/WI LEAD/COST SHARE MN	
								SHR BRIDGES	NON-FEDERAL
2019	1530-06-77	02/12/19	303	LET	BRRPL	0.040	USH 010	ELLSWORTH - DURAND	\$1,000,000 - \$1,999,999

**2016-2019 FINAL STIP Project Listing
NW Region
PIERCE County**

Year	Project	Schd Dt	Pgm	Contract Type	Concept	Net Miles	HWY	Project Description WISDOT Program	Estimate Anticipated Funding
								PLUM CREEK BRIDGE B-47-0213	
								CONSTRUCTION/BRIDGE REPLACEMENT	
								SHR BRIDGES	STP 5-200K POP - MAP
2016	7210-00-60	11/08/16	303	LET	RDMTN	10.220	USH 063	ELLSWORTH - BALDWIN	\$500,000 - \$749,999
								USH 10 TO SOUTH JUNCTION STH 29	
								CONSTRUCTION/LATE IN LIFE CHIP SEAL	
								STATE 3R	NON-FEDERAL
2017	7210-00-76	07/25/17	303	OST	BRRPL	0.558	USH 063	RED WING - ELLSWORTH	\$20,000,000 - \$24,999,999
								MISSISSIPPI RIVER BRIDGE B-47-0224	
								CONST/BRIDGE REPLACEMENT/MNDOT LEAD	
								SHR LARGE BRIDGES	STP <200,000 POPULAT
2017	7210-00-78	07/25/17	303	OST	RECST	1.808	USH 063	RED WING - ELLSWORTH	\$7,000,000 - \$7,999,999
								MISSISSIPPI RIVER BRG WISC APPROACH	
								MNDOT LEAD/CONSTR/RECONSTRUCTION	
								SHR LARGE BRIDGES	STP <200,000 POPULAT
2017	7210-00-79	01/25/17	303	OST	BRRPL	0.558	USH 063	RED WING - ELLSWORTH	\$10,000,000 - \$10,999,999
								MISSISSIPPI RIVER BRIDGE B-47-0224	
								CONST/BRIDGE REPLACEMENT/MNDOT LEAD	
								SHR LARGE BRIDGES	STP <200,000 POPULAT

**2016-2019 FINAL STIP Project Listing
NW Region
POLK County**

Year	Project	Schd Dt	Pgm	Contract Type	Concept	Net Miles	HWY	Project Description WISDOT Program	Estimate Anticipated Funding
2016	8866-00-02	07/25/16	206	C/E	PVRPLA	7.920	LOC STR	STAR PRAIRIE - OSCEOLA	\$250,000 - \$499,999
								SCL TO CTH Y	
								DESIGN/PVRPLA	
								STP RURAL	STP <5K POP MAP-21 E
2018	8866-00-72	08/14/18	206	LET	PVRPLA	7.920	LOC STR	STAR PRAIRIE - OSCEOLA	\$3,000,000 - \$3,999,999
								SCL TO CTH Y	
								CONST/PVRPLA	
								STP RURAL	STP <5K POP MAP-21 E
	8060-02-01		303	I/E	RESURF	7.990	STH 035	SOMERSET - ST CROIX FALLS	\$100,000 - \$249,999
								STH 243 TO USH 8	
								DESIGN/RESURFACING	
								STATE 3R	NON-FEDERAL
	8060-02-31		303	I/E	RDMTN	7.750	STH 035	SOMERSET - ST CROIX FALLS	\$100,000 - \$249,999
								SOUTH COUNTY LINE TO STH 243	
								DESIGN/ROAD MAINTENANCE	
								STATE 3R	NON-FEDERAL
2016	8010-00-60	11/08/16	303	LET	RDMTN	11.560	STH 035	LUCK - SIREN	\$500,000 - \$749,999
								CTH W TO BACON STREET	
								CONSTRUCTION/LATE IN LIFE CHIP SEAL	
								STATE 3R	NON-FEDERAL
2018	8060-00-62	02/13/18	303	LET	RDMTN	7.880	STH 035	SOMERSET - ST CROIX FALLS	\$250,000 - \$499,999
								STH 243 TO USH 8	
								CONSTRUCTION/LATE IN LIFE CHIP SEAL	
								STATE 3R	NON-FEDERAL
	8072-00-00		303	I/E	RESURF	13.290	STH 046	CYLON - AMERY	\$250,000 - \$499,999
								SOUTH COUNTY LINE TO USH 8	
								DESIGN/RESURFACING	

**2016-2019 FINAL STIP Project Listing
NW Region
POLK County**

Year	Project	Schd Dt	Pgm	Contract Type	Concept	Net Miles	HWY	Project Description WISDOT Program	Estimate Anticipated Funding
								STATE 3R	NON-FEDERAL
2016	8070-00-60	11/08/16	303	LET	RDMTN	7.000	STH 046	AMERY - MILLTON	\$250,000 - \$499,999
								GRIFFIN STREET TO USH 8	
								CONSTRUCTION/LATE IN LIFE CHIP SEAL	
								STATE 3R	NON-FEDERAL
	8865-01-03		303	I/E	RECST	0.050	STH 065	WANDEROOS - USH 8	\$0 - \$99,999
								WEST JUNCTION CTH F INTERSECTION	
								DESIGN/SAFETY/RECONSTRUCTION	
								STATE 3R	STP ANY AREAS
2016	8865-00-04	06/25/16	303	C/E	RESURF	14.980	STH 065	NEW RICHMOND - USH 8	\$250,000 - \$499,999
								JEWELL STREET TO USH 8	
								DESSIGN/RESURFACING	
								STATE 3R	NON-FEDERAL
2016	8865-00-22	02/25/16	303	R/E	RECST	0.571	STH 065	NEW RICHMOND - WANDEROOS	\$100,000 - \$249,999
								40TH AV TO .57 MILES NORTH 40TH AV	
								REAL ESTATE ACQUISTION/RECONSTRUCT	
								STATE 3R	NON-FEDERAL
2016	8865-00-44	10/25/16	303	UTL	RECST	0.570	STH 065	NEW RICHMOND - WANDEROOS	\$0 - \$99,999
								40TH AV TO .35 MILES NORTH 40TH AV	
								UTL INT42/POLK-BURNETT ELECTRC COOP	
								STATE 3R	NON-FEDERAL
2017	8865-00-72	03/14/17	303	LET	RECST	0.570	STH 065	NEW RICHMOND - WANDEROOS	\$1,000,000 - \$1,999,999
								40TH AV TO .57 MILES NORTH 40TH AV	
								CONSTRUCTION/RECONSTRUCTION/SAFETY	
								SAFETY (REGULAR HSIP)	HWY SFE S-LU EXT
2017	8865-00-73	03/14/17	303	LET	RECST	0.110	STH 065	WANDEROOS - USH 8	\$250,000 - \$499,999
								KENNEDY MILL AVENUE INTERSECTION	

**2016-2019 FINAL STIP Project Listing
NW Region
POLK County**

Year	Project	Schd Dt	Pgm	Contract Type	Concept	Net Miles	HWY	Project Description WISDOT Program	Estimate Anticipated Funding
								CONSTR/SAFETY/HSIP-1B/RECONSTRUCT	
								SAFETY (REGULAR HSIP)	HIGHWAY SAFETY IMP P
2017	1570-01-74	12/12/17	303	LET	MISC	0.001	USH 008	ST CROIX FALLS - TURTLE LAKE	\$100,000 - \$249,999
								STH 46 NORTH JUNCTION INTERSECTION	
								CONSTR/SFTY/OFFSET RIGHT TURN LANE	
								SAFETY (REGULAR HSIP)	HIGHWAY SAFETY IMP P
2019	1570-00-72	07/09/19	303	LET	RDMTN	2.170	USH 008	ST CROIX FALLS - TURTLE LAKE	\$2,000,000 - \$2,999,999
								ST CROIX RIVER TO GLACIER DRIVE	
								CONSTRUCTION/RESURFACING	
								STATE 3R	STP <200,000 POPULAT
	1550-04-02		303	I/E	RESURF	8.520	USH 063	CLEAR LAKE - CUMBERLAND	\$100,000 - \$249,999
								SOUTH COUNTY LINE TO CTH J	
								DESIGN/RESURFACING	
								STATE 3R	NON-FEDERAL
	1550-04-33		303	I/E	RDMTN	8.400	USH 063	CLEAR LAKE - CUMBERLAND	\$0 - \$99,999
								SOUTH COUNTY LINE TO CTH J	
								DESIGN/ROAD MAINTENANCE/CHIP SEAL	
								STATE 3R	NON-FEDERAL
	1550-07-03		303	I/E	RESURF	7.000	USH 063	CLEAR LAKE - CUMBERLAND	\$0 - \$99,999
								CTH J TO USH 8	
								DESIGN/RESURFACING	
								STATE 3R	NON-FEDERAL
2016	1550-04-61	12/13/16	303	LET	MISC	0.040	USH 063	CLEAR LAKE - CUMBERLAND	\$250,000 - \$499,999
								TRIBUTARY LAKE MAGNOR C-48-0019	
								CONSTRUCTION/CULVERT REPLACEMENT	
								STATE 3R	STP <200,000 POPULAT
2016	1550-04-63	11/08/16	303	LET	RDMTN	8.380	USH 063	CLEAR LAKE - CUMBERLAND	\$250,000 - \$499,999

**2016-2019 FINAL STIP Project Listing
NW Region
POLK County**

Year	Project	Sch Dt	Pgm	Contract Type	Concept	Net Miles	HWY	Project Description WISDOT Program	Estimate Anticipated Funding
								SOUTH COUNTY LINE TO CTH J	
								CONSTRUCTION/LATE IN LIFE CHIP SEAL	
								STATE 3R	NON-FEDERAL
2018	8417-00-74	03/25/18	290	LLC	MISC	0.000	VAR HWY	V OSCEOLA, VARIOUS LOCATIONS	\$250,000 - \$499,999
								SIDEWALK IMPROVEMENTS	
								CONST/TRANSP ALTERNATIVES PROGRAM	
								BICYCLE AND PEDESTRIAN FACILITIES	TAP - AREAS POP 5K A

**2016-2019 FINAL STIP Project Listing
NW Region
RUSK County**

Year	Project	Schd Dt	Pgm	Contract Type	Concept	Net Miles	HWY	Project Description WISDOT Program	Estimate Anticipated Funding
2017	8793-00-01	04/25/17	205	C/E	BRRPL	0.000	CTH B	USH 8 - CEDAR RAPIDS	\$0 - \$99,999
								DEER TAIL CREEK BRIDGE P540056	
								DESIGN/BRRPL	
								LOCAL BRIDGES	STP OFF-SYSTEM BRIDG
2018	8793-00-70	03/13/18	205	LET	BRRPL	0.075	CTH B	CTH P - GLEN FLORA	\$500,000 - \$749,999
								MAIN CREEK BRIDGE B540124	
								CONST/BRRPL	
								LOCAL BRIDGES	STP OFF-SYSTEM BRIDG
2019	8793-00-71	08/13/19	205	LET	BRRPL	0.000	CTH B	USH 8 - CEDAR RAPIDS	\$250,000 - \$499,999
								DEER TAIL CREEK BRIDGE B540128	
								CONST/BRRPL	
								LOCAL BRIDGES	STP OFF-SYSTEM BRIDG
2016	8798-00-02	05/25/16	205	C/E	BRRPL	0.000	CTH D	CTH E - STH 27	\$100,000 - \$249,999
								DEER TAIL CREEK BRIDGE B540004	
								DESIGN/BRRPL	
								LOCAL BRIDGES	STP OFF-SYSTEM BRIDG
2016	8798-00-70	05/10/16	205	LET	BRRPL	0.063	CTH D	WEST COUNTY LINE - CTH F	\$250,000 - \$499,999
								TEN MILE CREEK BRIDGE B540118	
								CONST/BRIDGE REPLACEMENT	
								LOCAL BRIDGES	BRIDGE PROG 15% OFF
2016	8795-00-00	05/25/16	205	C/E	BRRPL	0.000	CTH I	CONRATH - TONY	\$0 - \$99,999
								DEER TAIL CREEK BRIDGE P540053	
								DESIGN/BRRPL	
								LOCAL BRIDGES	STP OFF-SYSTEM BRIDG
2018	8795-00-70	08/14/18	205	LET	BRRPL	0.000	CTH I	CONRATH - TONY	\$250,000 - \$499,999
								DEER TAIL CREEK BRIDGE P540053	
								CONST/BRRPL	

**2016-2019 FINAL STIP Project Listing
NW Region
RUSK County**

Year	Project	Schd Dt	Pgm	Contract Type	Concept	Net Miles	HWY	Project Description WISDOT Program	Estimate Anticipated Funding
								LOCAL BRIDGES	STP OFF-SYSTEM BRIDG
2017	8780-00-71	07/11/17	205	LET	BRRPL	0.047	CTH J	STH 40 - STH 27	\$250,000 - \$499,999
								LITTLE THORNAPPLE RIVER BR B540123	
								CONST/BRRPL	
								LOCAL BRIDGES	STP OFF-SYSTEM BRIDG
2017	8796-00-70	11/14/17	205	LET	BRRPL	0.047	CTH V	CTH I - E COUNTY LINE	\$250,000 - \$499,999
								LITTLE JUMP RIVER BRIDGE B540125	
								CONST/BRRPL	
								LOCAL BRIDGES	STP <5K POP - MAP 21
2016	8422-00-70	04/12/16	205	LET	BRRPL	0.038	LOC STR	T BIG BEND, DZIEMELA ROAD	\$250,000 - \$499,999
								POTATO CREEK BRIDGE B540119	
								CONST/BRIDGE REPLACEMENT	
								LOCAL BRIDGES	STP OFF-SYSTEM BRIDG
2016	8439-00-02	03/25/16	205	C/E	BRRPL	0.000	LOC STR	T STUBBS, S HUTCHINSON ROAD	\$0 - \$99,999
								SOFT MAPLE CREEK BRIDGE P540113	
								DESIGN/BRRPL	
								LOCAL BRIDGES	STP OFF-SYSTEM BRIDG
2017	8421-00-70	12/12/17	205	LET	BRRPL	0.094	LOC STR	T ATLANTA, FETKE ROAD	\$100,000 - \$249,999
								DEVILS CREEK BRIDGE B540121	
								CONST/BRRPL	
								LOCAL BRIDGES	STP OFF-SYSTEM BRIDG
2017	8433-01-70	12/12/17	205	LET	BRRPL	0.047	LOC STR	T MARSHALL, BROKEN ARROW ROAD	\$250,000 - \$499,999
								LITTLE JUMP RIVER BRIDGE B540122	
								CONST/BRRPL	
								LOCAL BRIDGES	STP OFF-SYSTEM BRIDG
2018	8439-00-72	09/11/18	205	LET	BRRPL	0.000	LOC STR	T STUBBS, S HUTCHINSON ROAD	\$250,000 - \$499,999
								SOFT MAPLE CREEK BRIDGE P540056	

**2016-2019 FINAL STIP Project Listing
NW Region
RUSK County**

Year	Project	Sch Dt	Pgm	Contract Type	Concept	Net Miles	HWY	Project Description WISDOT Program	Estimate Anticipated Funding
								DESIGN/BRRPL	
								LOCAL BRIDGES	STP OFF-SYSTEM BRIDG
	8180-01-30		303	I/E	BRSHRM	0.070	STH 027	C LADYSMITH, NINTH STREET	\$0 - \$99,999
								FLAMBEAU RIVER BRIDGE B-54-0050	
								DESIGN/BRSHRM/JOINT RPL/PLYMR OVRLY	
								SHR BRIDGES	NON-FEDERAL
	8590-01-02		303	I/E	RESURF	13.980	STH 040	BRUCE - RADISSON	\$100,000 - \$249,999
								USH 8 TO NORTH COUNTY LINE	
								DESIGN/RESURFACING	
								STATE 3R	NON-FEDERAL
	8590-01-32		303	I/E	RDMTN	13.980	STH 040	BRUCE - RADISSON	\$100,000 - \$249,999
								USH 8 TO NORTH COUNTY LINE	
								DESIGN/ROADWAY MAINTENANCE	
								STATE 3R	NON-FEDERAL
2016	8590-01-73	11/08/16	303	LET	BRRHB	0.172	STH 040	BRUCE - RADISSON	\$500,000 - \$749,999
								B-54-0008/B-54-0021/B-54-0022	
								CONSTR/3 BRIDGES/BRRHB/DECK OVERLAY	
								SHR BRIDGES	SURFACE TRANS FLEX -
2018	8580-00-60	02/13/18	303	LET	RDMTN	12.900	STH 040	BLOOMER - BRUCE	\$500,000 - \$749,999
								SOUTH COUNTY LINE TO USH 8	
								CONSTRUCTION/LATE IN LIFE CHIP SEAL	
								STATE 3R	NON-FEDERAL
2019	8590-00-60	01/08/19	303	LET	RDMTN	13.980	STH 040	BRUCE - RADISSON	\$750,000 - \$999,999
								USH 8 TO NORTH COUNTY LINE	
								CONSTR/LATE IN LIFE CHIP SEAL	
								STATE 3R	NON-FEDERAL
	1580-04-33		303	I/E	RDMTN	11.170	USH 008	LADYSMITH - HAWKINS	\$100,000 - \$249,999

**2016-2019 FINAL STIP Project Listing
NW Region
RUSK County**

Year	Project	Schd Dt	Pgm	Contract Type	Concept	Net Miles	HWY	Project Description WISDOT Program	Estimate Anticipated Funding
								STH 27 TO EAST COUNTY LINE	
								DESIGN/ROADWAY MAINTENANCE	
								STATE 3R	NON-FEDERAL
	1580-11-02		303	I/E	RESURF	10.710	USH 008	LADYSMITH - HAWKINS	\$100,000 - \$249,999
								FLAMBEAU RIVER TO PRENTICE STREET	
								DESIGN/ RESURFACING	
								STATE 3R	NON-FEDERAL
	1580-32-00		303	I/E	RESURF	1.230	USH 008	LADYSMITH, LAKE AVENUE & E 3RD STR	\$0 - \$99,999
								STH 27 TO E 5TH STREET	
								DESIGN/RESURFACE CONNECTING HWY	
								STATE 3R	NON-FEDERAL
2018	1580-00-60	02/13/18	303	LET	RDMTN	23.870	USH 008	CAMERON - LADYSMITH	\$1,000,000 - \$1,999,999
								CTH SS TO CHIPPEWA RIVER	
								CONSTRUCTION/CHIP SEAL	
								STATE 3R	NON-FEDERAL
2019	1580-02-72	09/10/19	303	LET	BRRPL	0.060	USH 008	CAMERON - LADYSMITH	\$750,000 - \$999,999
								WEYERHAEUSER CREEK BRG B-54-0126	
								CONSTRUCTION/BRRPL	
								STATE 3R	STP ANY AREAS
2019	1580-31-20	03/25/19	303	R/E	RESURF	0.830	USH 008	C LADYSMITH, LAKE AVENUE & E 3RD ST	\$0 - \$99,999
								STH 27 TO RIVER AVENUE	
								REAL ESTATE ACQUISITION/RESURFACING	
								STATE 3R	NON-FEDERAL

**2016-2019 FINAL STIP Project Listing
NW Region
SAWYER County**

Year	Project	Schd Dt	Pgm	Contract Type	Concept	Net Miles	HWY	Project Description WISDOT Program	Estimate Anticipated Funding
2018	8140-00-74	12/11/18	303	LET	MISC	0.007		C HAYWARD, SOUTH DAKOTA AVENUE	\$500,000 - \$749,999
								RAILROAD STREET INTERSECTION	
								CONS/SFTY/MISC/TRF SIGNAL UPGRADES	
								SAFETY (REGULAR HSIP)	HIGHWAY SAFETY IMP P
2018	8140-00-75	12/11/18	303	LET	MISC	1.021		C HAYWARD, SOUTH DAKOTA AVENUE	\$250,000 - \$499,999
								WEST CAROL DRIVR TO MICHIGAN AVENUE	
								CONS/SFTY/MIS/CONVERT TO 3 LN TWLTL	
								SAFETY (REGULAR HSIP)	HIGHWAY SAFETY IMP P
2016	8780-00-70	05/10/16	206	LET	PVRPLA	2.700	CTH S	CTH B - STH 77 (FH 41)	\$1,000,000 - \$1,999,999
								MOOSE LAKE ROAD TO PINE POINT ROAD	
								CONST/PVRPLA/FEDERAL LANDS ACCESS	
								FOREST HWYS/PUBLIC LANDS	FEDERAL LAND ACCESS
2017	8449-00-70	11/14/17	205	LET	BRRPL	0.045	LOC STR	T EDGEWATER, HARVEST LANE	\$250,000 - \$499,999
								THIRTY THREE CREEK BRIDGE B570087	
								CONST/BRRPL	
								LOCAL BRIDGES	STP OFF-SYSTEM BRIDG
2018	8461-00-71	03/13/18	205	LET	BRRPL	0.049	LOC STR	T WINTER, HANSON ROAD	\$250,000 - \$499,999
								BRUNET RIVER BRIDGE B570088	
								CONST/BRRPL	
								LOCAL BRIDGES	STP OFF-SYSTEM BRIDG
	8140-01-00		303	I/E	RESURF	10.160	STH 027	OJIBWA - STONE LAKE	\$100,000 - \$249,999
								CTH C TO STH 70 WEST	
								DESIGN/RESURFACING	
								STATE 3R	NON-FEDERAL
	8150-05-03		303	I/E	RESURF	7.200	STH 027	HAYWARD - BRULE	\$100,000 - \$249,999
								STH 77 TO NORTH COUNTY LINE	
								DESIGN/RESURFACING	

**2016-2019 FINAL STIP Project Listing
NW Region
SAWYER County**

Year	Project	Schd Dt	Pgm	Contract Type	Concept	Net Miles	HWY	Project Description WISDOT Program	Estimate Anticipated Funding
								STATE 3R	NON-FEDERAL
	8180-07-01		303	I/E	RESURF	5.500	STH 027	LADYSMITH - OJIBWA	\$100,000 - \$249,999
								STH 70 TO STH 40	
								DESIGN/RESURFACING	
								STATE 3R	NON-FEDERAL
2018	8140-00-70	12/11/18	303	LET	RECST	0.430	STH 027	C HAYWARD, SOUTH DAKOTA AVENUE	\$1,000,000 - \$1,999,999
								CTH B TO USH 63	
								CONSTRUCTION/RECONSTRUCTION	
								STATE 3R	STP ANY AREAS
2018	8140-00-73	12/11/18	303	LET	RECST	0.251	STH 027	C HAYWARD, SOUTH DAKOTA AVENUE	\$750,000 - \$999,999
								NAMEKAGON RIVER TO RAILROAD STREET	
								CONS/SFTY/WIDEN 2-WAY LEFT TURN LN	
								SAFETY (REGULAR HSIP)	HIGHWAY SAFETY IMP P
2018	8140-25-71	12/11/18	303	LET	BRRHB	0.050	STH 027	C HAYWARD, SOUTH DAKOTA AVENUE	\$250,000 - \$499,999
								NAMEKAGON RIVER BRIDGE B-57-0058	
								CONSTRUCTION/BRG REHAB/DECK OVRLY	
								SHR BRIDGES	STP <200,000 POPULAT
2019	8590-01-76	01/08/19	303	LET	BRRPL	0.070	STH 040	BRUCE - RADISSON	\$1,000,000 - \$1,999,999
								COUDERAY RIVER BRIDGE B-57-0089	
								CONSTRUCTION/BRIDGE REPLACEMENT	
								SHR BRIDGES	STP ANY AREAS
	8570-03-30		303	I/E	RDMTN	16.480	STH 048	BIRCHWOOD - EXELAND	\$100,000 - \$249,999
								CTH F TO STH 40	
								DESIGN/ROADWAY MAINTENANCE	
								STATE 3R	NON-FEDERAL
2017	8570-00-60	11/14/17	303	LET	BRRHB	0.040	STH 048	V EXELAND, 2ND STREET	\$500,000 - \$749,999
								WEIRGOR CREEK BRIDGE B-57-0052	

**2016-2019 FINAL STIP Project Listing
NW Region
SAWYER County**

Year	Project	Schd Dt	Pgm	Contract Type	Concept	Net Miles	HWY	Project Description WISDOT Program	Estimate Anticipated Funding
								CONST/BRIDGE REHAB (DECK OVERLAY)	
								SHR BRIDGES	STP <200,000 POPULAT
2017	8170-01-63	05/09/17	303	LET	RDMTN	10.440	STH 070	OJIBWA - OXBO	\$500,000 - \$749,999
								CTH W TO CTH GG	
								CONSTRUCTION/LATE IN LIFE CHIP SEAL	
								STATE 3R	NON-FEDERAL
	8520-02-00		303	I/E	RESURF	10.890	STH 077	HAYWARD - CLAM LAKE	\$100,000 - \$249,999
								CTH OO TO CTH S	
								DESIGN/RESURFACING	
								STATE 3R	NON-FEDERAL
2019	1560-02-70	12/10/19	303	LET	PVRPLA	7.340	USH 063	HAYWARD - DRUMMOND	\$6,000,000 - \$6,999,999
								STH 27 TO LARSEN ROAD	
								CONSTRUCTION/RESURFACING	
								STATE 3R	STP ANY AREAS
2019	1560-04-70	12/10/19	303	LET	RESURF	9.390	USH 063	HAYWARD - DRUMMOND	\$3,000,000 - \$3,999,999
								LARSEN ROAD TO CTH M	
								CONSTRUCTION/RESURFACING	
								STATE 3R	STP <200,000 POPULAT

**2016-2019 FINAL STIP Project Listing
NW Region
ST. CROIX County**

Year	Project	Schd Dt	Pgm	Contract Type	Concept	Net Miles	HWY	Project Description WISDOT Program	Estimate Anticipated Funding
2019	8940-00-15	01/08/19	206	LET	RECST	1.028	CTH GG	C NEW RICHMOND, CTH GG	\$1,000,000 - \$1,999,999
								140TH STREET TO 150TH STREET	
								CONST/RECST	
								STP URBAN 5,000 - 20,000	STP 5-200K POP - MAP
2017	8938-01-72	03/14/17	206	LET	MISC	4.540	CTH I	T ST JOSEPH - NORTH COUNTY LINE	\$100,000 - \$249,999
								V SOMERSET TO 220TH AVENUE	
								CONST/VAR SIGNAGE/GUARD RAIL ENDS	
								SAFETY - HIGH RISK RURAL ROADS	HIGHWAY SAFETY IMP P
2016	7901-00-70	04/12/16	205	LET	BRRPL	0.011	CTH J	CTH JJ - CTH W	\$100,000 - \$249,999
								BR PARKER CREEK BRIDGE B550277	
								CONST/BRRPL	
								LOCAL BRIDGES	STP OFF-SYSTEM BRIDG
2016	8942-00-70	11/08/16	205	LET	BRRPL	0.118	CTH O	CTH G - CTH S	\$250,000 - \$499,999
								HUTTON CREEK BRIDGE B550279	
								CONST/BRRPL	
								LOCAL BRIDGES	STP OFF-SYSTEM BRIDG
	1020-02-13		303	I/E	BRRHB	0.025	IH 094	HUDSON - BALDWIN	\$0 - \$99,999
								CARMICHAEL ROAD BRIDGE B-55-0118	
								DESIGN/BRIDGE REHABILITATION	
								BACKBONE	NON-FEDERAL
	1020-02-31		303	I/E	RDMTN	4.330	IH 094	HUDSON - BALDWIN	\$250,000 - \$499,999
								STH 35 NORTH JCT TO USH 12(EB & WB)	
								DESIGN/RDMTN/CONCRETE REPAIRS	
								BACKBONE	NON-FEDERAL
	1020-06-04		303	I/E	RECST	5.630	IH 094	HUDSON - MENOMONIE	\$1,000,000 - \$1,999,999
								STH 65 TO CTH T (EAST BOUND)	
								DESIGN/RECONSTRUCTION	

**2016-2019 FINAL STIP Project Listing
NW Region
ST. CROIX County**

Year	Project	Sch Dt	Pgm	Contract Type	Concept	Net Miles	HWY	Project Description WISDOT Program	Estimate Anticipated Funding
								BACKBONE	NATIONAL HIGHWAY PER
	1020-06-08		303	I/E	RECST	5.570	IH 094	HUDSON - MENOMONIE	\$1,000,000 - \$1,999,999
								STH 65 TO CTH T (WEST BOUND)	
								DESIGN/RECONSTRUCTION	
								BACKBONE	NATIONAL HIGHWAY PER
	1020-07-00		303	I/E	RECST	5.800	IH 094	HUDSON - MENOMONIE	\$1,000,000 - \$1,999,999
								CTH T - CTH BB (EB)	
								DESIGN/RECONSTRUCTION	
								BACKBONE	NATIONAL HIGHWAY PER
	1020-07-06		303	I/E	RECST	0.000	IH 094	HUDSON - MENOMONIE	\$1,000,000 - \$1,999,999
								CTH T - CTH BB (WB)	
								DESIGN/RECONSTRUCTION	
								BACKBONE	NATIONAL HIGHWAY PER
	1021-00-10		303	I/E	BRRPL	0.050	IH 094	BALDWIN - MENOMONIE	\$250,000 - \$499,999
								NORSEMAN DRIVE BRIDGE EB B-55-0019	
								DESIGN/BRIDGE REPLACEMENT	
								BACKBONE	NON-FEDERAL
	1021-00-11		303	I/E	BRRPL	0.040	IH 094	BALDWIN - MENOMONIE	\$250,000 - \$499,999
								NORSEMAN DRIVE BRIDGE WB B-55-0020	
								DESIGN/BRIDGE REPLACEMENT	
								BACKBONE	NON-FEDERAL
	1021-00-13		303	I/E	BRRPL	0.080	IH 094	BALDWIN - MENOMONIE	\$250,000 - \$499,999
								WILSON ROAD BRIDGE WB B-55-0023	
								DESIGN/BRIDGE REPLACEMENT	
								BACKBONE	NON-FEDERAL
	1021-03-31		303	I/E	BRRHB	0.020	IH 094	BALDWIN - MENOMONIE	\$100,000 - \$249,999
								EAU GALLE RIVER EB BRIDGE B-55-0015	

**2016-2019 FINAL STIP Project Listing
NW Region
ST. CROIX County**

Year	Project	Schd Dt	Pgm	Contract Type	Concept	Net Miles	HWY	Project Description WISDOT Program	Estimate Anticipated Funding
								DESIGN/BRIDGE REHABILITATION	
								BACKBONE	NON-FEDERAL
	1021-03-32		303	I/E	BRRHB	0.000	IH 094	BALDWIN - MENOMONIE	\$100,000 - \$249,999
								EAU GALLE RIVER WB BRIDGE B-55-0016	
								DESIGN/BRIDGE REHABILITATION	
								BACKBONE	NON-FEDERAL
2016	1020-01-43	02/25/16	303	UTL	BRRPL	0.020	IH 094	BALDWIN - MENOMONIE	\$0 - \$99,999
								233RD STREET BRIDGE B-55-0047	
								UTL 100 INTEREST/ST CROX ELEC COOP	
								BACKBONE	NON-FEDERAL
2016	1020-01-44	02/25/16	303	UTL	BRRPL	0.020	IH 094	BALDWIN - MENOMONIE	\$0 - \$99,999
								233RD STREET BRIDGE B-55-0047	
								UTL 101 INTEREST/BALDWIN TELECOM	
								BACKBONE	NON-FEDERAL
2016	1020-01-92	01/25/16	303	SFA	MISC	0.000	IH 094	BALDWIN - MENOMONIE	\$0 - \$99,999
								233RD STREET BRIDGE B-55-0047	
								CONSTR/TRF MITIGATION ID 1020-01-82	
								BACKBONE	NON-FEDERAL
2016	1020-01-93	01/25/16	303	SFA	MISC	0.060	IH 094	HUDSON - BALDWIN	\$0 - \$99,999
								CTH J BRIDGE B-55-0041	
								CONSTR/TRF MITIGATION ID 1020-01-83	
								BACKBONE	NON-FEDERAL
2016	1020-01-98	03/25/16	303	SFA	MISC	0.070	IH 094	BALDWIN - MENOMONIE	\$0 - \$99,999
								CTH BB BRIDGE B-55-0048	
								CONST/TRAFFIC MITIGATION 1020-01-88	
								BACKBONE	NON-FEDERAL
2016	1020-03-28	05/25/16	303	R/E	BRRPL	0.000	IH 094	HUDSON - BALDWIN	\$0 - \$99,999

**2016-2019 FINAL STIP Project Listing
NW Region
ST. CROIX County**

Year	Project	Sch Dt	Pgm	Contract Type	Concept	Net Miles	HWY	Project Description WISDOT Program	Estimate Anticipated Funding
								KINNICKINNIC RVR BRGS B-55-38 & 39	
								REAL ESTATE ACQ/BRIDGE REPLACEMENT	
								BACKBONE	NON-FEDERAL
2016	1020-06-80	11/25/16	303	MIS	MISC	4.330	IH 094	HUDSON - BALDWIN	\$0 - \$99,999
								STH 35 NORTH TO USH 12	
								MISC CONSTR/ITS PROCUREMENT	
								BACKBONE	NATIONAL HIGHWAY PER
2016	1021-01-40	09/25/16	303	UTL	BRRPL	0.080	IH 094	HUDSON - BALDWIN	\$0 - \$99,999
								CTH T BRIDGE B-55-0042	
								UTL INT 50/CENTURYLINK	
								BACKBONE	NON-FEDERAL
2016	1021-01-41	11/25/16	303	UTL	BRRPL	0.030	IH 094	BALDWIN - MENOMONIE	\$100,000 - \$249,999
								STH 128 BRIDGE B-55-0021	
								UTILITY/LEVEL OF EFFORT	
								BACKBONE	NON-FEDERAL
2016	1021-01-70	11/08/16	303	LET	BRRPL	0.060	IH 094	BALDWIN - MENOMONIE	\$9,000,000 - \$9,999,999
								STH 128 BRIDGE B-55-0266	
								CONSTRUCTION/BRIDGE REPLACEMENT	
								BACKBONE	NATIONAL HIGHWAY PER
2016	1021-01-71	12/13/16	303	LET	BRRPL	0.020	IH 094	HUDSON - BALDWIN	\$2,000,000 - \$2,999,999
								HIGHLAND DRIVE BRIDGE B-55-0258	
								CONSTRUCTION/BRIDGE REPLACEMENT	
								BACKBONE	NATIONAL HIGHWAY PER
2016	1021-01-91	01/25/16	303	SFA	MISC	0.080	IH 094	HUDSON - BALDWIN	\$0 - \$99,999
								HIGHLAND DRIVE BRIDGE B-55-0040	
								CONST/TRAFFIC MITIGATION 1021-01-91	
								BACKBONE	NATIONAL HIGHWAY PER

**2016-2019 FINAL STIP Project Listing
NW Region
ST. CROIX County**

Year	Project	Schd Dt	Pgm	Contract Type	Concept	Net Miles	HWY	Project Description WISDOT Program	Estimate Anticipated Funding
2016	1021-01-92	01/25/16	303	SFA	MISC	0.390	IH 094	HUDSON - BALDWIN	\$0 - \$99,999
								CTH T BRIDGE B-55-0260	
								TRAFFIC MITIGATION CONST 1021-01-72	
								BACKBONE	NON-FEDERAL
2016	1021-01-93	01/25/16	303	SFA	MISC	0.050	IH 094	HUDSON - BALDWIN	\$0 - \$99,999
								200TH STREET BRIDGE B-55-0043	
								CONST/TRAFFIC MITIGATION 1021-01-73	
								BACKBONE	NON-FEDERAL
2017	1020-03-78	12/12/17	303	LET	BRRPL	0.020	IH 094	HUDSON - BALDWIN	\$3,000,000 - \$3,999,999
								KINNICKINNIC RIVER BRG WB B-55-0256	
								CONSTRUCTION/BRIDGE REPLACEMENT	
								BACKBONE	NATIONAL HIGHWAY PER
2017	1020-03-79	12/12/17	303	LET	BRRPL	0.030	IH 094	HUDSON - BALDWIN	\$3,000,000 - \$3,999,999
								KINNICKINNIC RIVER BRG EB B-55-0257	
								CONSTRUCTION/BRIDGE REPLACEMENT	
								BACKBONE	NATIONAL HIGHWAY PER
2017	1020-03-98	12/25/17	303	SFA	BRRPL	0.050	IH 094	HUDSON - BALDWIN	\$0 - \$99,999
								KINNICKINNIC RIVER BRG WB B-55-0038	
								TRAFFIC MITIGATION/ID 1020-03-78	
								BACKBONE	NON-FEDERAL
2017	1020-06-40	01/25/17	303	UTL	RECSTE	0.000	IH 094	HUDSON - BALDWIN	\$0 - \$99,999
								STH 35 NORTH TO USH 12	
								UTL LEVEL OF EFFORT	
								BACKBONE	NON-FEDERAL
2017	1020-06-75	01/10/17	303	LET	RECSTE	4.533	IH 094	HUDSON - BALDWIN	\$30,000,000 - \$34,999,999
								STH 35 NORTH TO USH 12	
								CONSTRUCTION/RECONSTRUCT EXPANSION	

**2016-2019 FINAL STIP Project Listing
NW Region
ST. CROIX County**

Year	Project	Schd Dt	Pgm	Contract Type	Concept	Net Miles	HWY	Project Description WISDOT Program	Estimate Anticipated Funding
								BACKBONE	NATIONAL HIGHWAY PER
2018	1020-03-76	09/11/18	303	LET	BRRPL	0.070	IH 094	HUDSON - BALDWIN	\$6,000,000 - \$6,999,999
								130TH STREET BRIDGE (WB) B-55-0254	
								CONSTRUCTION/BRIDGE REPLACEMENT	
								BACKBONE	NATIONAL HIGHWAY PER
2018	1020-03-77	09/11/18	303	LET	BRRPL	0.070	IH 094	HUDSON - BALDWIN	\$5,000,000 - \$5,999,999
								130TH STREET BRIDGE (EB) B-55-0255	
								CONSTRUCTION/BRIDGE REPLACEMENT	
								BACKBONE	NATIONAL HIGHWAY PER
2018	1020-03-82	12/25/18	303	MIS	MISC	5.270	IH 094	HUDSON - BALDWIN	\$100,000 - \$249,999
								USH 12 TO STH 65 (EB & WB)	
								MISC CONSTRUCTION/ITS PROCUREMENT	
								BACKBONE	NATIONAL HIGHWAY PER
2018	1020-11-82	06/12/18	303	LET	BRSHRM	1.179	IH 094	NW REGION, VAR CTYS INTERSTATE 94	\$100,000 - \$249,999
								BRIDGE DECK SEALING (VARIOUS BRDGS)	
								CONSTRUCTION/BRIDGE MAINTENANCE	
								BACKBONE	NON-FEDERAL
2018	1021-00-20	09/25/18	303	R/E	BRRPL	0.000	IH 094	BALDWIN - MENOMONIE	\$0 - \$99,999
								CTH NN BRIDGE WEST BOUND B-55-0018	
								REAL ESTATE ACQ/BRIDGE REPALCEMENT	
								BACKBONE	NON-FEDERAL
2018	1022-07-76	11/13/18	303	LET	PVRPLA	8.410	IH 094	HUDSON - MENOMONIE	\$50,000,000 - \$59,999,999
								STH 128 TO 250TH STREET (EB & WB)	
								CONSTR/PAVEMENT REPLACEMNT/6 BRIDGS	
								BACKBONE	NATIONAL HIGHWAY PER
2019	1020-01-77	02/12/19	303	LET	RESURF	7.730	IH 094	HUDSON - BALDWIN	\$9,000,000 - \$9,999,999
								130TH STREET TO CTH T (EB & WB)	

**2016-2019 FINAL STIP Project Listing
NW Region
ST. CROIX County**

Year	Project	Schd Dt	Pgm	Contract Type	Concept	Net Miles	HWY	Project Description WISDOT Program	Estimate Anticipated Funding
								CONSTRUCTION/RESURFACING	
								BACKBONE	NATIONAL HIGHWAY PER
2019	1020-01-78	01/25/19	303	MIS	MISC	7.700	IH 094	HUDSON - BALDWIN	\$100,000 - \$249,999
								130TH STREET TO CTH T (EB & WB)	
								MIS CONSTR/PROCUREMENT ITS EQUIPMNT	
								BACKBONE	NATIONAL HIGHWAY PER
2019	1020-01-97	03/25/19	303	SFA	MISC	7.725	IH 094	HUDSON - BALDWIN	\$0 - \$99,999
								130TH STREET TO CTH T (EB & WB)	
								TRAFFIC MITIGATION 1020-01-77	
								BACKBONE	NON-FEDERAL
2019	1020-03-81	01/08/19	303	LET	RESURF	5.271	IH 094	HUDSON - BALDWIN	\$7,000,000 - \$7,999,999
								USH 12 TO STH 65 (EB & WB)	
								CONSTRUCTION/RESURFACING	
								BACKBONE	NATIONAL HIGHWAY PER
2019	1020-03-91	03/25/19	303	SFA	MISC	5.270	IH 094	HUDSON - BALDWIN	\$0 - \$99,999
								USH 12 TO STH 65 (EB & WB)	
								TRF MITIGATION CONSTR ID 1020-03-81	
								BACKBONE	NON-FEDERAL
2016	8934-00-70	11/08/16	205	LET	BRRPL	0.028	LOC STR	T FOREST, 220TH AVE	\$250,000 - \$499,999
								WILLOW RIVER BRIDGE B550278	
								CONST/BRRPL	
								LOCAL BRIDGES	STP OFF-SYSTEM BRIDG
2016	8942-00-71	11/08/16	205	LET	BRRPL	0.119	LOC STR	T EMERALD, 130TH AVENUE	\$250,000 - \$499,999
								BR DRY RUN CREEK BRIDGE B550280	
								CONST/BRRPL	
								LOCAL BRIDGES	STP OFF-SYSTEM BRIDG
2016	8999-00-64	05/25/16	206	C/E	RECST	0.150	LOC STR	V NORTH HUDSON, WISCONSIN ST NORTH	\$0 - \$99,999

**2016-2019 FINAL STIP Project Listing
NW Region
ST. CROIX County**

Year	Project	Schd Dt	Pgm	Contract Type	Concept	Net Miles	HWY	Project Description WISDOT Program	Estimate Anticipated Funding
								6TH STREET NORTH TO 3RD ST NORTH	
								DESIGN/RECST	
								STP URBAN 20,000 - 50,000	STP 5-200K POP MAP-2
2017	8943-00-70	03/25/17	290	LLC	MISC	0.000	NON HWY	CITY OF GLENWOOD, VARIOUS LOCATIONS	\$250,000 - \$499,999
								CROSSWALK & INFRASTRUCTURE IMPROVEM	
								CONST/TRANSP ALTERNATIVES PROGRAM	
								BICYCLE AND PEDESTRIAN FACILITIES	TAP - AREAS POP 5K A
	7200-01-02		303	I/E	BRNEW	0.100	STH 035	RIVER FALLS - HUDSON ROAD	\$100,000 - \$249,999
								GLOVER ROAD OVERPASS B-55-0231	
								STATE 3R	NON-FEDERAL
	7200-04-31		303	I/E	RDMTN	6.930	STH 035	RIVER FALLS - HUDSON	\$0 - \$99,999
								CTH U TO IH 94	
								DESIGN/RDMTN/CONCRETE BASE PATCH	
								STATE 3R	NON-FEDERAL
	8060-01-35		303	I/E	RDMTN	6.720	STH 035	SFY 2017 LIL CHIP SEALS - SOUTH	\$0 - \$99,999
								NORTHWEST REGION - VARIOUS HIGHWAYS	
								DESIGN/ROAD MAINTENANCE/CHIP SEAL	
								STATE 3R	NON-FEDERAL
	8080-02-30		303	I/E	RDMTN	0.820	STH 035	C HUDSON, 2ND STREET	\$0 - \$99,999
								FRONT STREET TO VINE STREET	
								DESIGN/RDMTN/PCC REPAIR & OVERLAY	
								STATE 3R	NON-FEDERAL
2016	8060-01-65	11/08/16	303	LET	RDMTN	5.940	STH 035	SOMERSET - ST CROIX FALLS	\$250,000 - \$499,999
								MAIN STREET TO NORTH COUNTY LINE	
								CONSTRUCTION/LATE IN LIFE CHIP SEAL	
								STATE 3R	NON-FEDERAL

**2016-2019 FINAL STIP Project Listing
NW Region
ST. CROIX County**

Year	Project	Schd Dt	Pgm	Contract Type	Concept	Net Miles	HWY	Project Description WISDOT Program	Estimate Anticipated Funding
2017	7200-00-90	02/14/17	303	LET	MISC	4.972	STH 035	RIVER FALLS - HUDSON	\$1,000,000 - \$1,999,999
								STH 65 TO COULEE ROAD/CTH FF	
								CONSTRUCT/CROSS MEDIAN CABLE GUARD	
								SAFETY (REGULAR HSIP)	HIGHWAY SAFETY IMP P
2017	7200-02-23	09/25/17	303	R/E	RECST	0.104	STH 035	C RIVER FALLS, STH 35 AND STH 65	\$0 - \$99,999
								DIVISION STREET/CTH M (JUG-HANDLE)	
								REAL ESTATE ACQUISITION/RECONSTRUCT	
								STATE 3R	NON-FEDERAL
2019	7200-02-73	11/12/19	303	LET	RECST	0.104	STH 035	C RIVER FALLS, STH 35 AND STH 65	\$2,000,000 - \$2,999,999
								DIVISION STREET/CTH M (JUG-HANDLE)	
								CONSTRUCTION/SAFETY/RECONSTRUCT	
								SAFETY (REGULAR HSIP)	HIGHWAY SAFETY IMP P
	8071-00-32		303	I/E	RDMTN	4.950	STH 046	CYLON - DEER PARK ROAD	\$0 - \$99,999
								USH 63 - NORTH COUNTY LINE	
								STATE 3R	NON-FEDERAL
	8110-03-04		303	I/E	MISC	0.530	STH 064	STILLWATER - NEW RICHMOND	\$0 - \$99,999
								STH 35/CTH C WEST BND RAMP TERMINAL	
								DESGN/MISCELLANEOUS/TRAFFIC SIGNALS	
								STATE 3R	NON-FEDERAL
2017	8110-02-73	12/12/17	304	LET	BRNEW	0.380	STH 064	STILLWATER - SOMERSET	\$1,000,000 - \$1,999,999
								LOOP TRAIL SYSTEM(PED/BIKE FACILTY)	
								CONSTRUCTION/PED/BIKE TRAIL	
								MAJOR INTERSTATE BRIDGE CONSTRUCTION	NON-FEDERAL
	1540-02-06		303	I/E	RESURF	7.470	STH 065	RIVER FALLS - NEW RICHMOND	\$100,000 - \$249,999
								USH 12 TO RICHMOND DRIVE	
								DESIGN/RESURFACING	

**2016-2019 FINAL STIP Project Listing
NW Region
ST. CROIX County**

Year	Project	Schd Dt	Pgm	Contract Type	Concept	Net Miles	HWY	Project Description WISDOT Program	Estimate Anticipated Funding
								STATE 3R	NON-FEDERAL
	1540-05-01		303	I/E	RECSTE	3.010	STH 065	RIVER FALLS - ROBERTS ROAD	\$500,000 - \$749,999
								INTERSTATE 94 - USH 12	
								(ROBERTS BYPASS)	
								STATE 3R	MINIMUM GUARANTEE
	1540-06-04		303	I/E	RECSTE	3.010	STH 065	RIVER FALLS - ROBERTS ROAD	\$500,000 - \$749,999
								INTERSTATE 94 - USH 12	
								EXPANSION TO FOUR LANES	
								STATE 3R	MINIMUM GUARANTEE
	1540-07-00		303	I/E	RECSTE	2.730	STH 065	ROBERTS - NEW RICHMOND ROAD	\$500,000 - \$749,999
								130TH AVENUE - 157TH AVENUE	
								STATE 3R	MINIMUM GUARANTEE
2016	1540-00-60	11/08/16	303	LET	RDMTN	5.970	STH 065	RIVER FALLS - NEW RICHMOND	\$250,000 - \$499,999
								USH 12 TO CTH G	
								CONSTRUCTION/LATE IN LIFE CHIP SEAL	
								STATE 3R	NON-FEDERAL
2016	1540-07-72	07/12/16	303	LET	RESURF	4.500	STH 065	NEW RICHMOND - WANDEROOS	\$3,000,000 - \$3,999,999
								STH 64 EAST BOUND TO JEWELL STREET	
								CONSTRUCTION/RESURFACING	
								STATE 3R	STP <200,000 POPULAT
2019	1540-04-73	03/12/19	303	LET	RECSTE	0.620	STH 065	RIVER FALLS - NEW RICHMOND	\$3,000,000 - \$3,999,999
								STH 65 EXPANSION//70TH AV INTERSECT	
								CONSTR/RECONSTRUCTION, EXPANSION	
								BACKBONE	STP ANY AREAS
	8650-01-31		303	I/E	RDMTN	6.140	STH 128	ELMWOOD - STH 64	\$0 - \$99,999
								STH 170 TO STH 64	

**2016-2019 FINAL STIP Project Listing
NW Region
ST. CROIX County**

Year	Project	Sch Dt	Pgm	Contract Type	Concept	Net Miles	HWY	Project Description WISDOT Program	Estimate Anticipated Funding
								DESIGN/ROAD MAINTENANCE	
								STATE 3R	NON-FEDERAL
	8650-02-01		303	I/E	RESURF	9.450	STH 128	SPRING VALLEY - GLENWOOD CITY	\$0 - \$99,999
								IH 94 TO STH 170	
								DESIGN/RESURFACING	
								STATE 3R	NON-FEDERAL
	8949-05-03		303	I/E	RECST	0.046	USH 012	BALDWIN - MENOMONIE	\$0 - \$99,999
								STH 128 INTERSECTION	
								DESIGN/RECONSTRUCTION	
								STATE 3R	NON-FEDERAL
2016	8949-04-28	09/25/16	303	R/E	MISC	1.288	USH 012	BALDWIN - MENOMONIE	\$0 - \$99,999
								CULVERTS C-55-9001, 9002 & 0014	
								REAL ESTATE/CULVERT REPLACEMENT	
								STATE 3R	NON-FEDERAL
2018	8949-04-78	11/13/18	303	LET	MISC	7.205	USH 012	BALDWIN - MENOMONIE	\$1,000,000 - \$1,999,999
								CULVERTS C-55-0037, 0038 & 0039	
								CONSTRUCTION/CULVERT REPLACEMENT	
								STATE 3R	NON-FEDERAL

**2016-2019 FINAL STIP Project Listing
NW Region
STATEWIDE County**

Year	Project	Schd Dt	Pgm	Contract Type	Concept	Net Miles	HWY	Project Description WISDOT Program	Estimate Anticipated Funding
	8120-00-30		303	I/E	RDMTN	0.000	VAR HWY	MCKINLEY - RICE LAKE	\$250,000 - \$499,999
								STH 25 TO WEST AVENUE	
								DESIGN/ROADWAY MNTNC/CHIP SEAL	
								STATE 3R	NON-FEDERAL
	8510-01-30		303	I/E	RDMTN	0.000	VAR HWY	NW REGION-VAR HWY/FY 2019 CHIP SEAL	\$0 - \$99,999
								NORTHWEST REGION - VARIOUS HIGHWAYS	
								DESIGN/ROAD MAINTENANCE/CHIP SEALS	
								STATE 3R	NON-FEDERAL
2017	9227-01-07	06/25/17	303	C/E	MISC	0.000	VAR HWY	NORTHWEST REGION, VARIOUS HIGHWAYS	\$100,000 - \$249,999
								SHELF DESIGN PLACEHOLDER	
								DESIGN	
								STATE 3R	NON-FEDERAL

**2016-2019 FINAL STIP Project Listing
NW Region
TAYLOR County**

Year	Project	Schd Dt	Pgm	Contract Type	Concept	Net Miles	HWY	Project Description WISDOT Program	Estimate Anticipated Funding
2016	8896-05-04	05/25/16	205	C/E	BRRPL	0.000	CTH M	STH 73 - PERKINSTOWN	\$100,000 - \$249,999
								YELLOW RIVER BRIDGE B600008	
								DESIGN/BRRPL	
								LOCAL BRIDGES	STP OFF-SYSTEM BRIDG
2016	8896-05-72	05/10/16	206	LET	PVRPLA	3.200	CTH M	STH 73 - STH 13 (FR 13)	\$1,000,000 - \$1,999,999
								BRUSH CREEK RD TO WINTER SPORTS RD	
								CONST/PVRPLA/FEDERAL LANDS ACCESS	
								FOREST HWYS/PUBLIC LANDS	FEDERAL LAND ACCESS
2016	8896-05-73	05/10/16	206	LET	RECST	1.974	CTH M	STH 73 - STH 13 (FR 13)	\$1,000,000 - \$1,999,999
								WINTER SPORTS ROAD - RICHTER ROAD	
								CONST/RECONSTRUCTION	
								STP RURAL	STP <5K POPULATION S
2018	8896-05-74	01/09/18	205	LET	BRRPL	0.000	CTH M	STH 37 - PERKINSTOWN	\$500,000 - \$749,999
								YELLOW RIVER BRIDGE B600146	
								CONST/BRRPL	
								LOCAL BRIDGES	STP OFF-SYSTEM BRIDG
2017	8888-08-75	02/14/17	205	LET	BRRHB	0.075	CTH O	CTH Q - STH 13	\$250,000 - \$499,999
								BLACK RIVER BRIDGE P600916	
								CONST/BRRHB	
								LOCAL BRIDGES	STP <5K POP - MAP 21
2017	8887-08-72	11/14/17	205	LET	BRRPL	0.028	CTH T	SOUTH COUNTY LINE - STH 64 ROAD	\$250,000 - \$499,999
								MCKENZIE CREEK BRIDGE B600933	
								CONST/BRRPL	
								LOCAL BRIDGES	STP <5K POP - MAP 21
2016	8890-00-01	04/25/16	205	C/E	BRRPL	0.026	LOC STR	C MEDFORD, STATE STREET	\$100,000 - \$249,999
								BLACK RIVER BRIDGE P600704	
								DESIGN/BRRPL	

**2016-2019 FINAL STIP Project Listing
NW Region
TAYLOR County**

Year	Project	Schd Dt	Pgm	Contract Type	Concept	Net Miles	HWY	Project Description WISDOT Program	Estimate Anticipated Funding
								LOCAL BRIDGES	STP OFF-SYSTEM BRIDG
2016	9545-00-01	08/25/16	205	C/E	BRELIM	0.000	LOC STR	T RIB LAKE, BERRY AVENUE	\$0 - \$99,999
								SPIRIT RIVER BRIDGE P600024	
								DESIGN/BRELIM	
								LOCAL BRIDGES	STP OFF-SYSTEM BRIDG
2017	8888-00-70	11/14/17	205	LET	BRRPL	0.028	LOC STR	T HOLWAY, WREN DRIVE	\$100,000 - \$249,999
								PINE CREEK BRIDGE B600142	
								CONST/BRRPL	
								LOCAL BRIDGES	STP OFF-SYSTEM BRIDG
2017	8891-00-70	07/11/17	205	LET	BRRPL	0.037	LOC STR	T HAMMEL, CENTER AVENUE	\$250,000 - \$499,999
								WASHINGTON CREEK BRIDGE B600143	
								CONST/BRRPL	
								LOCAL BRIDGES	STP OFF-SYSTEM BRIDG
2017	9545-00-70	07/11/17	205	LET	BRRPL	0.037	LOC STR	T RIB LAKE, TROUT AVENUE	\$100,000 - \$249,999
								PORKY CREEK BRIDGE B600144	
								CONST/BRRPL	
								LOCAL BRIDGES	STP OFF-SYSTEM BRIDG
2018	8890-00-70	06/12/18	205	LET	BRRPL	0.026	LOC STR	C MEDFORD,STATE ST	\$750,000 - \$999,999
								BLACK RIVER BRIDGE B600134	
								CONST/BRRPL	
								LOCAL BRIDGES	STP OFF-SYSTEM BRIDG
2018	9545-00-71	04/10/18	205	LET	BRELIM	0.000	LOC STR	T RIB LAKE, BERRY AVENUE	\$0 - \$99,999
								SPIRIT RIVER BRIDGE P600024	
								CONST/BRELIM	
								LOCAL BRIDGES	STP OFF-SYSTEM BRIDG
	1610-02-32		303	I/E	RDMTN	3.310	STH 013	ABBOTSFORD - MEDFORD	\$0 - \$99,999
								CTH A TO CTH O	

**2016-2019 FINAL STIP Project Listing
NW Region
TAYLOR County**

Year	Project	Schd Dt	Pgm	Contract Type	Concept	Net Miles	HWY	Project Description WISDOT Program	Estimate Anticipated Funding
								DESIGN/ROADWAY MAINTENANCE	
								STATE 3R	NON-FEDERAL
	1610-07-30		303	I/E	RDMTN	5.760	STH 013	MEDFORD - PRENTICE	\$0 - \$99,999
								CTH M EAST TO STH 102	
								DESIGN/ROADWAY MAINTENANCE	
								STATE 3R	NON-FEDERAL
2016	1610-03-62	05/10/16	303	LET	RDMTN	5.730	STH 013	MEDFORD - WESTBORO	\$1,000,000 - \$1,999,999
								STH 102 TO NORTH COUNTY LINE	
								CONSTRUCTION/ROADWAY MAINTENANCE	
								STATE 3R	STP <200,000 POPULAT
	8220-03-03		303	I/E	RESURF	3.270	STH 064	GILMAN - MEDFORD	\$0 - \$99,999
								STH 73 N JCT TO STH 73 S JCT	
								DESIGN/RESURFACING	
								STATE 3R	NON-FEDERAL
	8210-08-04		303	I/E	RESURF	11.460	STH 073	THORP - INGRAM	\$100,000 - \$249,999
								NYE STREET TO STH 64	
								DESIGN/RESURFACING	
								STATE 3R	NON-FEDERAL
	8210-08-05		303	I/E	RESURF	5.250	STH 073	THORP - INGRAM	\$0 - \$99,999
								NORTH JCT STH 64 TO CTH M WEST	
								DESIGN/RESURFACING	
								STATE 3R	NON-FEDERAL
	8210-08-30		303	I/E	RDMTN	11.390	STH 073	THORP - INGRAM	\$100,000 - \$249,999
								CTH M WEST TO NORTH COUNTY LINE	
								DESIGN/ROADWAY MAINTENANCE	
								STATE 3R	NON-FEDERAL
2019	9535-00-70	04/09/19	303	LET	BRRPL	0.060	STH 097	STRATFORD - GOODRICH	\$250,000 - \$499,999

**2016-2019 FINAL STIP Project Listing
NW Region
TAYLOR County**

Year	Project	Schd Dt	Pgm	Contract Type	Concept	Net Miles	HWY	Project Description WISDOT Program	Estimate Anticipated Funding
								BALDWIN CREEK BRIDGE B-60-0138	
								CONSTRUCTION/BRIDGE REPLACEMENT	
								SHR BRIDGES	NON-FEDERAL
2016	1000-08-89	05/10/16	303	LET	MISC	0.440	VAR HWY	NWREGION,VAR HWY/FREIGHT MITIGATION	\$250,000 - \$499,999
								VARIOUS LOCATIONS - SOUTH	
								FREIGHT MITIGATION/CONSTRUCTION	
								STATE 3R	NON-FEDERAL
2016	4760-68-10	03/25/16	305	MIS	TOPM	0.000	VAR HWY	TAYLOR COUNTY PAVEMENT MARKING	\$250,000 - \$499,999
								VARIOUS HIGHWAYS (CALENDAR YR 2016)	
								TRF/PVMNT MRKNG TMA/STN ANNUAL PLAN	
								STATE HIGHWAY OPERATIONS PROGRAM	NATIONAL HIGHWAY PER

**2016-2019 FINAL STIP Project Listing
NW Region
TREMPEALEAU County**

Year	Project	Schd Dt	Pgm	Contract Type	Concept	Net Miles	HWY	Project Description WISDOT Program	Estimate Anticipated Funding
2017	7281-00-71	05/09/17	205	LET	BRRPL	0.056	CTH C	T ETTRICK, NORDIE LANE	\$250,000 - \$499,999
								N FORK BEAVER CREEK BRIDGE B610227	
								CONST/BRRPL	
								LOCAL BRIDGES	STP OFF-SYSTEM BRIDG
2016	7146-00-01	09/25/16	205	C/E	BRRPL	0.000	CTH D	ECL - ETTRICK	\$0 - \$99,999
								S FORK OF BEAVER CREEK BR B610004	
								DESIGN/BRRPL	
								LOCAL BRIDGES	STP OFF-SYSTEM BRIDG
2017	7146-00-00	09/25/17	205	C/E	BRRPL	0.000	CTH D	ETTRICK - STH 95	\$0 - \$99,999
								BIG FRENCH CREEK BRIDGE P610944	
								DESIGN/BRRPL	
								LOCAL BRIDGES	STP OFF-SYSTEM BRIDG
2019	7146-00-70	09/10/19	205	LET	BRRPL	0.000	CTH D	ETTRICK - STH 95	\$250,000 - \$499,999
								BIG FRENCH CREEK BRIDGE B610229	
								CONST/BRRPL	
								LOCAL BRIDGES	STP OFF-SYSTEM BRIDG
2019	7146-00-71	03/12/19	205	LET	BRRPL	0.000	CTH D	ECL - ETTRICK	\$500,000 - \$749,999
								S FORK OF BEAVER CREEK BR B610230	
								CONST/BRRPL	
								LOCAL BRIDGES	STP OFF-SYSTEM BRIDG
2017	7155-00-70	03/14/17	205	LET	BRRPL	0.080	CTH F	STH 35 - STH 93	\$250,000 - \$499,999
								TAMARACK CREEK BRIDGE B610221	
								CONST/BRRPL	
								LOCAL BRIDGES	STP OFF-SYSTEM BRIDG
2017	7275-00-00	10/25/17	205	C/E	BRRPL	0.000	CTH I	ELEVA - NCL	\$0 - \$99,999
								BIG CREEK BRIDGE P610901	
								DESIGN/BRRPL	

**2016-2019 FINAL STIP Project Listing
NW Region
TREMPEALEAU County**

Year	Project	Schd Dt	Pgm	Contract Type	Concept	Net Miles	HWY	Project Description WISDOT Program	Estimate Anticipated Funding
								LOCAL BRIDGES	STP OFF-SYSTEM BRIDG
2019	7275-00-70	11/12/19	205	LET	BRRPL	0.000	CTH I	ELEVA - NCL	\$250,000 - \$499,999
								BIG CREEK BRIDGE B610231	
								CONST/BRRPL	
								LOCAL BRIDGES	STP OFF-SYSTEM BRIDG
2018	7175-00-70	01/09/18	205	LET	BRRPL	0.094	CTH O	CTH E - CTH OO	\$250,000 - \$499,999
								ELK CREEK BRIDGE B610222	
								CONST/BRRPL	
								LOCAL BRIDGES	STP OFF-SYSTEM BRIDG
2018	7175-00-71	01/09/18	205	LET	BRRPL	0.151	CTH O	CTH OO - CTH H	\$250,000 - \$499,999
								N BR ELK CREEK BRIDGE B610223	
								CONST/BRRPL	
								LOCAL BRIDGES	STP OFF-SYSTEM BRIDG
2017	7377-00-01	10/25/17	205	C/E	BRRPL	0.000	CTH P	PIGEON FALLS - ECL	\$0 - \$99,999
								BIG SLOUGH CREEK BRIDGE P610095	
								DESIGN/BRRPL	
								LOCAL BRIDGES	STP OFF-SYSTEM BRIDG
2019	7377-00-71	02/12/19	205	LET	BRRPL	0.000	CTH P	PIGEON FALLS - ECL	\$250,000 - \$499,999
								BIG SLOUGH CREEK BRIDGE B610234	
								CONST/BRRPL	
								LOCAL BRIDGES	STP OFF-SYSTEM BRIDG
2018	7178-00-70	02/13/18	205	LET	BRRPL	0.094	CTH T	STH 95 - CTH D	\$250,000 - \$499,999
								TURTON CREEK BRIDGE B610224	
								CONST/BRRPL	
								LOCAL BRIDGES	STP OFF-SYSTEM BRIDG
2016	7276-00-72	11/08/16	205	LET	BRELIM	0.095	LOC STR	T ARCADIA, MILL ROAD	\$100,000 - \$249,999
								TURTON CREEK BRIDGE	

**2016-2019 FINAL STIP Project Listing
NW Region
TREMPEALEAU County**

Year	Project	Schd Dt	Pgm	Contract Type	Concept	Net Miles	HWY	Project Description WISDOT Program	Estimate Anticipated Funding
								CONST/BRIDGE ELIMINATION	
								LOCAL BRIDGES	(117) BRIDGE 15% OFF
2017	7281-00-70	05/09/17	205	LET	BRRPL	0.082	LOC STR	T ETTRICK, LEQUE LANE	\$250,000 - \$499,999
								N FORK BEAVER CREEK BRIDGE B610226	
								CONST/BRRPL	
								LOCAL BRIDGES	STP OFF-SYSTEM BRIDG
2018	7277-00-70	02/13/18	205	LET	BRRPL	0.047	LOC STR	T BURNSIDE, LYGA VALLEY ROAD	\$250,000 - \$499,999
								TRAVERSE VALLEY CR BRIDGE B610225	
								CONST/BRRPL	
								LOCAL BRIDGES	STP OFF-SYSTEM BRIDG
2018	7281-00-02	09/25/18	205	C/E	BRRPL	0.000	LOC STR	T ETTRICK, DOPP ROAD	\$0 - \$99,999
								SMIKRUD COULEE CR BRIDGE P610182	
								DESIGN/BRRPL	
								LOCAL BRIDGES	STP OFF-SYSTEM BRIDG
2018	7284-00-01	09/25/18	205	C/E	BRRPL	0.000	LOC STR	T LINCOLN, CREEK ROAD	\$0 - \$99,999
								PLUM CREEK BRIDGE P610160	
								DESIGN/BRRPL	
								LOCAL BRIDGES	STP OFF-SYSTEM BRIDG
2018	7287-00-71	02/13/18	205	LET	BRRPL	0.047	LOC STR	T SUMNER, RIPHENBERG ROAD	\$250,000 - \$499,999
								KING CREEK BRIDGE B610219	
								CONST/BRIDGE REPLACEMENT	
								LOCAL BRIDGES	STP OFF-SYSTEM BRIDG
	7160-04-02		303	I/E	BRRPL	0.000	STH 035	TREMPEALEAU - FOUNTAIN CITY	\$250,000 - \$499,999
								PINE CREEK BRIDGE B-61-0029	
								DESIGN/BRIDGE REPLACEMENT	
								SHR BRIDGES	NON-FEDERAL
2016	7150-00-60	11/08/16	303	LET	RDMTN	4.890	STH 035	TREMPEALEAU - FOUNTAIN CITY	\$250,000 - \$499,999

**2016-2019 FINAL STIP Project Listing
NW Region
TREMPEALEAU County**

Year	Project	Schd Dt	Pgm	Contract Type	Concept	Net Miles	HWY	Project Description WISDOT Program	Estimate Anticipated Funding
								STH 93 TO WEST COUNTY LINE	
								CONSTRUCTION/LATE IN LIFE CHIP SEAL	
								STATE 3R	NON-FEDERAL
2016	7153-03-61	11/08/16	303	LET	RDMTN	4.130	STH 035	TREMPEALEAU - FOUNTAIN CITY	\$2,000,000 - \$2,999,999
								10TH STREET TO STH 93	
								CONSTR/ROAD MNTNC/PM APPR 20090107	
								STATE 3R	STP ANY AREAS
	7150-01-01		303	I/E	RESURF	5.180	STH 054	WINONA - GALESVILLE	\$100,000 - \$249,999
								STH 93 TO USH 53	
								DESIGN/RESURFACING	
								STATE 3R	NON-FEDERAL
2016	7550-02-41	04/25/16	303	UTL	MISC	0.130	STH 054	GALESVILLE - MELROSE	\$0 - \$99,999
								CTH AA AND SILVER CREEK RD INTERS	
								UTL INT 10/RIVERLAND ENERGY COOP	
								STATE 3R	NON-FEDERAL
2018	7550-00-64	02/13/18	303	LET	RDMTN	9.170	STH 054	GALESVILLE - MELROSE	\$250,000 - \$499,999
								USH 53 TO EAST COUNTY LINE	
								CONSTRUCTION/LATE IN LIFE CHIP SEAL	
								STATE 3R	NON-FEDERAL
	7130-00-02		303	I/E	MISC	0.060	STH 093	CENTERVILLE - INDEPENDENCE	\$0 - \$99,999
								TREMPEALEAU RIVER BRIDGE B-61-0123	
								DESIGN/MISC/EMERGENCY BRIDGE REPAIR	
								STATE 3R	NON-FEDERAL
2016	7130-00-27	09/25/16	303	R/E	RECOND	0.350	STH 093	CENTERVILLE - INDEPENDENCE	\$0 - \$99,999
								CTH X TO A STREET	
								RAEL ESTATE ACQUISITION/RECONDITION	
								STATE 3R	NON-FEDERAL

**2016-2019 FINAL STIP Project Listing
NW Region
TREMPEALEAU County**

Year	Project	Schd Dt	Pgm	Contract Type	Concept	Net Miles	HWY	Project Description WISDOT Program	Estimate Anticipated Funding
2016	7130-01-42	05/25/16	303	UTL	RECST	0.630	STH 093	C ARCADIA, STH 93	\$0 - \$99,999
								DETLOFF DRIVE TO STH 95	
								UTILITIES/LEVEL OF EFFORT	
								STATE 3R	NON-FEDERAL
2016	7130-01-72	05/10/16	303	LET	RESURF	0.640	STH 093	C ARCADIA, STH 93	\$1,000,000 - \$1,999,999
								DETLOFF DRIVE TO STH 95	
								CONSTRUCTION/SAFETY/RESURFACING	
								SAFETY (REGULAR HSIP)	HIGHWAY SAFETY IMP P
2016	7130-01-74	05/10/16	303	LET	MISC	0.060	STH 093	CENTERVILLE - INDEPENDENCE	\$250,000 - \$499,999
								0.8 MILES NORTH JUNCTION CTH G	
								CONSTR/SAFTEY/BRAKE CHECK PULLOUT	
								SAFETY (REGULAR HSIP)	HIGHWAY SAFETY IMP P
2016	7132-08-41	02/25/16	303	UTL	RECST	1.310	STH 093	C INDEPENDENCE, OSSEO ROAD	\$0 - \$99,999
								A STREET - INDEE BOULEVARD	
								UTILITY/TRI COUNTY PARCEL 101	
								STATE 3R	NON-FEDERAL
2016	7132-08-42	02/25/16	303	UTL	RECST	1.310	STH 093	C INDEPENDENCE, OSSEO ROAD	\$0 - \$99,999
								A STREET - INDEE BOULEVARD	
								UTILITY/C INDEPENDENCE PARCEL 102	
								STATE 3R	NON-FEDERAL
2016	7132-08-43	02/25/16	303	UTL	RECST	1.310	STH 093	C INDEPENDENCE, OSSEO ROAD	\$0 - \$99,999
								A STREET - INDEE BOULEVARD	
								UTILITY/MW NATURAL GAS PARCEL 103	
								STATE 3R	NON-FEDERAL
2016	7590-01-85	05/10/16	303	LET	BRRPL	0.019	STH 093	ELEVA - EAU CLAIRE	\$1,000,000 - \$1,999,999
								ADAMS CREEK BRIDGE B-61-0035	
								FREIGHT MITIGATION/CONSTRUCTION	

**2016-2019 FINAL STIP Project Listing
NW Region
TREMPEALEAU County**

Year	Project	Sch Dt	Pgm	Contract Type	Concept	Net Miles	HWY	Project Description WISDOT Program	Estimate Anticipated Funding
								SHR BRIDGES	NON-FEDERAL
2018	7130-00-74	01/09/18	303	LET	RESURF	7.870	STH 093	CENTERVILLE - INDEPENDENCE	\$5,000,000 - \$5,999,999
								STH 95 TO A STREET	
								CONSTRUCTION/RESURFACING	
								STATE 3R	STP <200,000 POPULAT
2018	7130-00-75	01/09/18	303	LET	MISC	0.409	STH 093	CENTERVILLE - INDEPENDENCE	\$250,000 - \$499,999
								CANADIAN NATIONAL RR X-ING TO CTH A	
								CONS/HIGH FRICTION SURFACE TREATMNT	
								SAFETY (REGULAR HSIP)	HIGHWAY SAFETY IMP P
2018	7130-00-77	01/09/18	303	LET	RECOND	0.350	STH 093	CENTERVILLE - INDEPENDENCE	\$100,000 - \$249,999
								CTH X TO A STREET	
								CONSTR/SFTY/RECOND/SB LEFT TURN LN	
								SAFETY (REGULAR HSIP)	HIGHWAY SAFETY IMP P
2018	7130-08-73	03/13/18	303	LET	RESURF	1.720	STH 093	INDEPENDENCE - ELEVA	\$1,000,000 - \$1,999,999
								BUFFALO RIVER TO NORTH COUNTY LINE	
								CONSTRUCTION/RESURFACING	
								STATE 3R	SURFACE TRANS FLEX -
2019	7130-08-70	11/12/19	303	LET	RESURF	16.140	STH 093	INDEPENDENCE - ELEVA	\$10,000,000 - \$10,999,999
								INDEE BOULEVARD TO BUFFALO RIVER	
								CONSTRUCTION/RESURFACING	
								STATE 3R	SURFACE TRANS FLEX -
	7560-00-00		303	I/E	RDMTN	15.430	STH 095	FOUNTAIN CITY - BLAIR	\$100,000 - \$249,999
								WEST COUNTY LINE TO USH 53	
								DESIGN/ROADWAY MAINTENANCE	
								STATE 3R	NON-FEDERAL
	7560-05-30		303	I/E	MISC	0.080	STH 095	ARCADIA - BLAIR	\$0 - \$99,999
								SORLIE LANE TO GILBERTSON ROAD	

**2016-2019 FINAL STIP Project Listing
NW Region
TREMPEALEAU County**

Year	Project	Sch Dt	Pgm	Contract Type	Concept	Net Miles	HWY	Project Description WISDOT Program	Estimate Anticipated Funding
								DESIGN/MISC/CULVERT REPAIR	
								STATE 3R	NON-FEDERAL
2017	7560-05-22	07/25/17	303	R/E	MISC	0.056	STH 095	ARCADIA - BLAIR	\$0 - \$99,999
								SORLIE LANE TO GILBERTSON ROAD	
								REAL ESTATE/MISC/CULVERT REPAIR	
								STATE 3R	NON-FEDERAL
2018	7560-05-60	11/13/18	303	LET	MISC	0.080	STH 095	ARCADIA - BLAIR	\$0 - \$99,999
								SORLIE LANE TO GILBERTSON ROAD	
								CONSTRUCTION/MISC/CULVERT REPAIR	
								STATE 3R	NON-FEDERAL
	7505-00-06		303	I/E	RESURF	5.330	STH 121	INDEPENDENCE - NORTHFIELD	\$100,000 - \$249,999
								STH 93 TO USH 53	
								DESIGN/RESURFACING	
								STATE 3R	NON-FEDERAL
	1535-07-03		303	I/E	RESURF	2.810	USH 010	MONDOVI - OSSEO	\$0 - \$99,999
								W JCT USH 53 TO C OSSEO,EAST STREET	
								DESIGN/RESURFACE	
								STATE 3R	NON-FEDERAL
	1632-03-01		303	I/E	RESURF	3.280	USH 053	LA CROSSE - GALESVILLE	\$100,000 - \$249,999
								SOUTH COUNTY LINE TO W JCT STH 54	
								DESIGN/RESURFACING	
								STATE 3R	NON-FEDERAL
2016	1630-00-60	11/08/16	303	LET	RDMTN	4.890	USH 053	GALESVILLE - WHITEHALL	\$250,000 - \$499,999
								CTH C TO NORTH JUNCTION STH 95	
								CONSTRUCTION/LATE IN LIFE CHIP SEAL	
								STATE 3R	NON-FEDERAL
2017	1633-06-24	04/25/17	303	R/E	BRRPL	0.070	USH 053	GALESVILLE - WHITEHALL	\$0 - \$99,999

**2016-2019 FINAL STIP Project Listing
NW Region
TREMPEALEAU County**

Year	Project	Sch Dt	Pgm	Contract Type	Concept	Net Miles	HWY	Project Description WISDOT Program	Estimate Anticipated Funding
								BRANCH NORTH FK BEAVER CR B-61-0236	
								REAL ESTATE ACQ/BRIDGE REPLACEMENT	
								SHR BRIDGES	NON-FEDERAL
2016	4761-68-10	03/25/16	305	MIS	TOPM	0.000	VAR HWY	TREMPEALEAU COUNTY PAVEMENT MARKING	\$500,000 - \$749,999
								VARIOUS HIGHWAYS (CALENDAR YR 2016)	
								TRF/PVMNT MRKNG TMA/STN ANNUAL PLAN	
								STATE HIGHWAY OPERATIONS PROGRAM	NATIONAL HIGHWAY PER

**2016-2019 FINAL STIP Project Listing
NW Region
WASHBURN County**

Year	Project	Schd Dt	Pgm	Contract Type	Concept	Net Miles	HWY	Project Description WISDOT Program	Estimate Anticipated Funding
2017	8182-00-71	08/08/17	205	LET	BRELIM	0.028	LOC STR	T TREGO, LAKESIDE ROAD	\$100,000 - \$249,999
								NAMEKAGON RIVER BRIDGE	
								CONST/BRELIM	
								LOCAL BRIDGES	STP OFF-SYSTEM BRIDG
2017	8472-00-70	03/14/17	205	LET	BRRPL	0.085	LOC STR	T FROG CREEK, WOZNY ROAD	\$250,000 - \$499,999
								TOTAGATIC RIVER BRIDGE B650052	
								CONST/BRIDGE REPLACEMENT	
								LOCAL BRIDGES	BRIDGE PROG 15% OFF
2017	8813-00-00	04/25/17	206	C/E	RESURF	3.490	LOC STR	SHELL LAKE - SARONA	\$250,000 - \$499,999
								USH 63 TO SHALLOW LAKE ROAD	
								DESIGN/RESURF	
								STP RURAL	STP <5K POP MAP-21 E
	8050-05-00		303	I/E	RESURF	7.020	STH 070	SIREN - SPOONER	\$100,000 - \$249,999
								WEST COUNTY LINE TO USH 63	
								DESIGN/RESURFACING	
								STATE 3R	NON-FEDERAL
	8130-00-00		303	I/E	RESURF	5.720	STH 070	SPOONER - STONE LAKE	\$100,000 - \$249,999
								CTH B TO STH 27	
								DESIGN/RESURFACING	
								STATE 3R	NON-FEDERAL
	8130-01-30		303	I/E	RDMTN	8.140	STH 070	SPOONER - STONE LAKE	\$100,000 - \$249,999
								USH 63 TO CTH M SOUTH	
								DESIGN/ROADWAY MAINTENANCE	
								STATE 3R	NON-FEDERAL
	8550-02-02		303	I/E	RESURF	17.430	STH 077	MINONG - HAYWARD	\$250,000 - \$499,999
								USH 53 TO STH 27	
								DESIGN/RESURFACING	

**2016-2019 FINAL STIP Project Listing
NW Region
WASHBURN County**

Year	Project	Schd Dt	Pgm	Contract Type	Concept	Net Miles	HWY	Project Description WISDOT Program	Estimate Anticipated Funding
								STATE 3R	NON-FEDERAL
	1195-01-06		303	I/E	MISC	0.004	USH 053	MINONG - SOLON SPRINGS	\$0 - \$99,999
								STH 77 INTERSECTION	
								DESGN/SFTY/RECONFIGUR MEDIAN/U-TURN	
								BACKBONE	NON-FEDERAL
	1196-00-32		303	I/E	RDMTN	6.330	USH 053	MINONG - SOLON SPRINGS	\$100,000 - \$249,999
								BUS 53 (MINONG) - CTH T	
								P/E, MAINLINE&RAMP/JOINT REPAIR	
								BACKBONE	NON-FEDERAL
	1196-01-02		303	I/E	PVRPLA	4.890	USH 053	MINONG - SOLON SPRINGS	\$1,000,000 - \$1,999,999
								BUS 53 (MINONG) TO CTH T (NB)	
								DESIGN/PAVEMENT REPLACEMENT	
								BACKBONE	NATIONAL HIGHWAY PER
	1198-02-35		303	I/E	RDMTN	6.620	USH 053	SPOONER - MINONG	\$0 - \$99,999
								CTH H TO WHALEN LAKE ROAD (NB & SB)	
								DESIGN/RDMTN/CONCRETE REPAIRS	
								BACKBONE	NON-FEDERAL
2017	1190-10-84	05/09/17	303	LET	BRSHRM	2.060	USH 053	NW REGION, VAR CTYS UNITED ST HWY 53	\$100,000 - \$249,999
								BRIDGE DECK SEALING (VARIOUS BRDGS)	
								CONSTRUCTION/BRIDGE MAINTENANCE	
								BACKBONE	NON-FEDERAL
2017	1197-00-20	02/25/17	303	R/E	BRNEW	1.600	USH 053	SPOONER - MINONG	\$2,000,000 - \$2,999,999
								TREGO INTERCHANGE	
								REAL ESTATE/NEW BRIDGE B-65-0NEW	
								BACKBONE	NON-FEDERAL
2017	1198-08-70	12/12/17	303	LET	RESURF	11.150	USH 053	SPOONER - MINONG	\$6,000,000 - \$6,999,999
								WHALEN LAKE RD TO BUS 53(MINONG) NB	

**2016-2019 FINAL STIP Project Listing
NW Region
WASHBURN County**

Year	Project	Sch Dt	Pgm	Contract Type	Concept	Net Miles	HWY	Project Description WISDOT Program	Estimate Anticipated Funding
								CONSTRUCTION/RESURFACING	
								BACKBONE	NATIONAL HIGHWAY PER
2018	1196-00-70	02/13/18	303	LET	RESURF	5.310	USH 053	MINONG - SOLON SPRINGS	\$4,000,000 - \$4,999,999
								BUS 53 (MINONG) TO CTH T (NB)	
								CONSTRUCTION/RESURFACE	
								BACKBONE	NATIONAL HIGHWAY PER
2018	1196-00-90	04/25/18	303	MIS	MISC	0.000	USH 053	MINONG - SOLON SPRINGS	\$0 - \$99,999
								BUS 53 (MINONG) TO CTH T (NB)	
								TRAFFIC MITIGATION 1196-00-70	
								BACKBONE	NON-FEDERAL
2018	1197-00-50	08/25/18	303	MIS	MISC	1.600	USH 053	SPOONER - MINONG	\$0 - \$99,999
								TREGO INTERCHNG/WGN RR XING 184524U	
								MISC/RR X-ING RELOCATE/STATE OWNED	
								BACKBONE	NON-FEDERAL
2019	1197-00-40	12/25/19	303	UTL	BRNEW	1.600	USH 053	SPOONER - MINONG	\$250,000 - \$499,999
								TREGO INTERCHANGE	
								UTILITY/LEVEL-OF-EFFORT	
								BACKBONE	NON-FEDERAL
2016	1560-31-40	02/25/16	303	UTL	RECOND	4.780	USH 063	CUMBERLAND - SPOONER	\$0 - \$99,999
								WOODYARD ROAD TO CTH B (EAST)	
								UTL INT 40/CENTURYLINK	
								STATE 3R	NON-FEDERAL
2016	1560-31-41	02/25/16	303	UTL	RECOND	4.780	USH 063	CUMBERLAND - SPOONER	\$0 - \$99,999
								WOODYARD ROAD TO CTH B (EAST)	
								UTL INT 20/XCEL ENERGY	
								STATE 3R	NON-FEDERAL
2018	1550-04-60	02/13/18	303	LET	MISC	4.250	USH 063	CUMBERLAND - SPOONER	\$500,000 - \$749,999

**2016-2019 FINAL STIP Project Listing
NW Region
WASHBURN County**

Year	Project	Sch Dt	Pgm	Contract Type	Concept	Net Miles	HWY	Project Description WISDOT Program	Estimate Anticipated Funding
								CTH B E JUNCTION TO GREEN VALLEY RD	
								CONSTRUCTION/ROADWAY MAINTENANCE	
								STATE 3R	NON-FEDERAL
2019	1550-04-73	03/12/19	303	LET	RESURF	4.250	USH 063	CUMBERLAND - SPOONER	\$1,000,000 - \$1,999,999
								N JUNCTION CTH B TO GREEN VALLEY RD	
								CONSTRUCTION/RESURFACING	
								STATE 3R	STP <200,000 POPULAT
2019	1550-06-74	03/12/19	303	LET	RESURF	1.150	USH 063	C SPOONER, RIVER STREET	\$2,000,000 - \$2,999,999
								GREEN VALLEY ROAD TO STH 70	
								CONSTRUCTION/RESURFACING	
								STATE 3R	STP <200,000 POPULAT
2019	1550-22-71	03/12/19	303	LET	RESURF	1.560	USH 063	SPOONER - HAYWARD	\$750,000 - \$999,999
								POPLAR STREET TO USH 53	
								CONSTRUCTION/RESURFACING	
								STATE 3R	STP NON-URBAN
2016	4765-68-10	03/25/16	305	MIS	TOPM	0.000	VAR HWY	WASHBURN COUNTY PAVEMENT MARKING	\$250,000 - \$499,999
								VARIOUS HIGHWAYS (CALENDAR YR 2016)	
								TRF/PVMNT MRKNG TMA/STN ANNUAL PLAN	
								STATE HIGHWAY OPERATIONS PROGRAM	NATIONAL HIGHWAY PER

Wisconsin Tribal Transportation Improvement Programs Federal Lands Highway Program, 23 USC 204

Tribal Contacts:

Honorable Mike Wiggins, Jr.
Chair, Bad River Band of Lake Superior
Chippewa
PO Box 39
Odanah, WI 54861

Honorable Wally Miller
President, Stockbridge-Munsee Band of
Mohican Indians
PO Box 70
Bowler, WI 54416

Honorable Harold (Gus) Frank
Chair, Forest County Potawatomi Community
PO Box 340
Crandon, WI 54520

Honorable Cristina Danforth
Chair, Oneida Nation of Wisconsin
PO Box 365
Oneida, WI 54155-0365

Honorable Jon Greendeer
President, Ho-Chunk Nation
PO Box 667
Black River Falls, WI 54615

Honorable Rose Soulier
Chairwoman, Red Cliff Band of Lake Superior
Chippewa
88385 Pike Rd, Hwy 13
Bayfield, WI 54814

Honorable Michael (Mic) Isham
Chair, Lac Courte Oreilles Band of Lake
Superior Chippewa Tribal Governing Board
13394 West Trepenia Road
Hayward, WI 54843

Honorable Lewis Taylor
Chair, St. Croix Chippewa Community
24663 Angeline Avenue
Webster, WI 54893

Honorable Henry (Butch) St. Germaine
President, Lac du Flambeau Band of Lake
Superior Chippewa
PO Box 67
Lac du Flambeau, WI 54538

Honorable Chris McGeshick
Tribal Chair, Sokaogon Chippewa Community
(Mole Lake Band of Lake Superior Chippewa
Indians)
3051 Sand Lake Road
Crandon, WI 54520

Honorable Laurie Boivin
Chairperson, Menominee Nation Tribal
Legislature
PO Box 910
Keshena, WI 54135-0910



Tribal Transportation Program Federal Lands Highway TIP Report



Entity Name	F55433 - Oneida		
Program Class Code	61E		
CSTIP Type	TIP	Fiscal Year	2016
	01-DEC-15	Funding Amount	1,050,430

State	55 - Wisconsin
Location	F55433 - Oneida Tribe

PCAS	Class	Name	County	Project Type	Work Type	Phase	FY 2016 (\$)	FY 2017 (\$)	FY 2018 (\$)	FY 2019 (\$)	FY 2020 (\$)	Total
F5543316	R	Safe Routes to School/Pathway (Standi	009 - Brown	REHAB	7	CONS	0	150,000	210,000	250,000	0	610,000
						PE	0	25,000	25,000	25,000	0	75,000
						CE	0	10,000	10,000	10,000	0	30,000
						Z	0	0	0	0	0	0
						Total	0	185,000	245,000	285,000	0	715,000
F5543317	R	Vandeneuval Lane	087 - Outagamie	REHAB	7	CONS	150,000	0	0	0	0	150,000
						PE	30,000	0	0	0	0	30,000
						CE	10,000	0	0	0	0	10,000
						Z	0	0	0	0	0	0
						Total	190,000	0	0	0	0	190,000
F5543318	R	Manders Court / Metoxen Lane	087 - Outagamie	REHAB	7	CONS	90,000	150,000	0	0	0	240,000
						PE	20,000	20,000	0	0	0	40,000
						CE	10,000	10,000	0	0	0	20,000
						Z	0	0	0	0	0	0
						Total	120,000	180,000	0	0	0	300,000
F5543319	R	Joshua Court	087 - Outagamie	REHAB	7	CONS	90,000	0	0	0	0	90,000
						PE	20,000	0	0	0	0	20,000
						CE	10,000	0	0	0	0	10,000
						Z	0	0	0	0	0	0
						Total	120,000	0	0	0	0	120,000
F5543320	R	Path of the Bear / Path of the Wolf	087 - Outagamie	REHAB	7	CONS	300,000	0	0	0	0	300,000
						PE	100,000	0	0	0	0	100,000
						CE	10,000	0	0	0	0	10,000
						Z	0	0	0	0	0	0
						Total	410,000	0	0	0	0	410,000
F5543321	R	Silver Summit Drive / Tall Feather Road	087 - Outagamie	NEWCON	7	CONS	0	0	150,000	170,000	0	320,000
						PE	0	0	30,000	30,000	0	60,000
						CE	0	0	10,000	10,000	0	20,000
						Z	0	0	0	0	0	0
						Total	0	0	190,000	210,000	0	400,000



Tribal Transportation Program Federal Lands Highway TIP Report



Entity Name	F55433 - Oneida		
Program Class Code	61E		
CSTIP Type	TIP	Fiscal Year	2016
	01-DEC-15	Funding Amount	1,050,430

State	55 - Wisconsin
Location	F55433 - Oneida Tribe

		Phase	FY 2016 (\$)	FY 2017 (\$)	FY 2018 (\$)	FY 2019 (\$)	FY 2020 (\$)	Total
PCAS	F5543322	CONS	0	320,000	0	0	0	320,000
Class	R	PE	0	50,000	0	0	0	50,000
Name	Pow less Drive / Valley Drive	CE	0	20,000	0	0	0	20,000
County	087 - Outagamie	Z	0	0	0	0	0	0
Project Type	RECONS	Total	0	390,000	0	0	0	390,000
Work Type	7							
PCAS	F5543323	CONS	45,000	0	0	0	0	45,000
Class	R	PE	10,000	0	0	0	0	10,000
Name	Beechtree / Site I	CE	10,000	0	0	0	0	10,000
County	087 - Outagamie	Z	0	0	0	0	0	0
Project Type	NEWCON	Total	65,000	0	0	0	0	65,000
Work Type	7							
PCAS	F5543324	CONS	0	120,000	0	0	0	120,000
Class	R	PE	0	20,000	0	0	0	20,000
Name	Deadend Road	CE	0	10,000	0	0	0	10,000
County	087 - Outagamie	Z	0	0	0	0	0	0
Project Type	NEWCON	Total	0	150,000	0	0	0	150,000
Work Type	7							
PCAS	F5543325	CONS	0	0	100,000	0	0	100,000
Class	R	PE	0	0	50,000	0	0	50,000
Name	Sandhill Circle	CE	0	0	10,000	0	0	10,000
County	087 - Outagamie	Z	0	0	0	0	0	0
Project Type	RECONS	Total	0	0	160,000	0	0	160,000
Work Type	7							
PCAS	F5543326	CONS	0	0	250,000	0	0	250,000
Class	R	PE	0	0	50,000	0	0	50,000
Name	Minoka Hill Drive	CE	0	0	10,000	0	0	10,000
County	087 - Outagamie	Z	0	0	0	0	0	0
Project Type	RECONS	Total	0	0	310,000	0	0	310,000
Work Type	7							
PCAS	F5543327	CONS	0	0	0	350,000	0	350,000
Class	R	PE	0	0	0	50,000	0	50,000
Name	Silas Drive	CE	0	0	0	10,000	0	10,000
County	087 - Outagamie	Z	0	0	0	0	0	0
Project Type	RECONS	Total	0	0	0	410,000	0	410,000
Work Type	7							



Tribal Transportation Program Federal Lands Highway TIP Report



Entity Name	F55433 - Oneida		
Program Class Code	61E		
CSTIP Type	TIP	Fiscal Year	2016
	01-DEC-15	Funding Amount	1,050,430

State	55 - Wisconsin
Location	F55433 - Oneida Tribe

			FY 2016 (\$)	FY 2017 (\$)	FY 2018 (\$)	FY 2019 (\$)	FY 2020 (\$)	Total
PCAS	F55433RM	Phase						
Class	O	PE	0	0	0	0	0	0
Name	TPP Road Maintenance Project	CONS	0	0	0	0	0	0
County	087 - Outagamie	CE	0	0	0	0	0	0
Project Type	PLANING	Z	110,430	110,430	110,430	110,430	0	441,720
Work Type	P10	Total	110,430	110,430	110,430	110,430	0	441,720
PCAS	F55433TP	Phase						
Class	O	PE	5,000	0	0	0	0	5,000
Name	TPP Safety, Planning & Inventory Project	CONS	0	0	0	0	0	0
County	087 - Outagamie	CE	0	0	0	0	0	0
Project Type	PLANING	Z	30,000	35,000	35,000	35,000	0	135,000
Work Type	P9	Total	35,000	35,000	35,000	35,000	0	140,000
Location Subtotal			1,050,430	1,050,430	1,050,430	1,050,430	0	4,201,720



Tribal Transportation Program Federal Lands Highway TIP Report



Entity Name	F55435 - Red Cliff		
Program Class Code	61E		
CSTIP Type	TIP	Fiscal Year	2016
	21-DEC-15	Funding Amount	445,601

State	55 - Wisconsin
Location	F55435 - Red Cliff

		Phase	FY 2016 (\$)	FY 2017 (\$)	FY 2018 (\$)	FY 2019 (\$)	FY 2020 (\$)	Total
PCAS	F5543506	CONS	50,000	1,000	0	0	0	51,000
Class	R	PE	3,000	4,000	0	0	0	7,000
Name	COMMUNITY DRIVE	CE	0	4,000	0	0	0	4,000
County	007 - Bayfield	Z	0	0	0	0	0	0
Project Type	REHAB	Total	53,000	9,000	0	0	0	62,000
Work Type	7							
PCAS	F5543508	CONS	1,000	1,000	0	0	0	2,000
Class	R	PE	1,000	1,000	0	0	0	2,000
Name	ROWLEY ROAD	CE	1,601	1,000	0	0	0	2,601
County	007 - Bayfield	Z	0	0	0	0	0	0
Project Type	RECONS	Total	3,601	3,000	0	0	0	6,601
Work Type	7							
PCAS	F5543510	CONS	50,000	1,000	0	0	0	51,000
Class	R	PE	3,000	4,000	0	0	0	7,000
Name	PIKE ROAD	CE	0	4,000	0	0	0	4,000
County	007 - Bayfield	Z	0	0	0	0	0	0
Project Type	REHAB	Total	53,000	9,000	0	0	0	62,000
Work Type	7							
PCAS	F5543512	CONS	1,000	1,000	60,000	60,000	0	122,000
Class	R	PE	2,000	1,000	4,000	4,000	0	11,000
Name	BRADUM DEVELOPMENT	CE	2,000	1,000	5,000	5,000	0	13,000
County	007 - Bayfield	Z	0	0	0	0	0	0
Project Type	NEWCON	Total	5,000	3,000	69,000	69,000	0	146,000
Work Type	7							
PCAS	F5543518	CONS	1,000	40,000	2,000	0	0	43,000
Class	R	PE	1,000	10,000	0	0	0	11,000
Name	WATER TOWER ROAD	CE	1,000	10,000	1,000	0	0	12,000
County	007 - Bayfield	Z	0	0	0	0	0	0
Project Type	RECONS	Total	3,000	60,000	3,000	0	0	66,000
Work Type	7							
PCAS	F5543520	CONS	1,000	40,000	1,000	0	0	42,000
Class	R	PE	1,000	5,000	0	0	0	6,000
Name	JD DRIVE	CE	1,000	5,000	1,000	0	0	7,000
County	007 - Bayfield	Z	0	0	0	0	0	0
Project Type	RECONS	Total	3,000	50,000	2,000	0	0	55,000
Work Type	7							



Tribal Transportation Program Federal Lands Highway TIP Report



Entity Name	F55435 - Red Cliff		
Program Class Code	61E		
CSTIP Type	TIP	Fiscal Year	2016
	21-DEC-15	Funding Amount	445,601

State	55 - Wisconsin
Location	F55435 - Red Cliff

PCAS	Class	Name	County	Project Type	Work Type	Phase	FY 2016 (\$)	FY 2017 (\$)	FY 2018 (\$)	FY 2019 (\$)	FY 2020 (\$)	Total
F5543523	R	BISHOP LANE LOOP	007 - Bayfield	RECONS	7	CONS	0	1,000	60,000	60,000	0	121,000
						PE	0	1,000	5,000	5,000	0	11,000
						CE	0	0	5,000	5,000	0	10,000
						Z	0	0	0	0	0	0
						Total	0	2,000	70,000	70,000	0	142,000
F5543524	R	SUPPORTIVE HOUSING PROJECT	007 - Bayfield	NEWCON	7	CONS	1,000	1,000	0	0	0	2,000
						PE	0	0	0	0	0	0
						CE	2,000	2,000	0	0	0	4,000
						Z	0	0	0	0	0	0
						Total	3,000	3,000	0	0	0	6,000
F5543525	R	LITTLE SAND BAY ROAD	007 - Bayfield	RECONS	7	CONS	1,000	1,000	0	0	0	2,000
						PE	0	0	0	0	0	0
						CE	2,000	2,000	0	0	0	4,000
						Z	0	0	0	0	0	0
						Total	3,000	3,000	0	0	0	6,000
F55435ER	O	RED CLIFF ERFO PROJECT	007 - Bayfield	ERFO	D1	CONS	1,000	1,000	0	0	0	2,000
						PE	2,000	1,000	0	0	0	3,000
						CE	10,000	1,000	0	0	0	11,000
						Z	0	0	0	0	0	0
						Total	13,000	3,000	0	0	0	16,000
F55435RI	O	TTP INVENTORY PROJECT	007 - Bayfield	PLANNING	P8	CONS	1,000	1,000	1,000	1,000	0	4,000
						PE	0	0	0	0	0	0
						CE	0	0	0	0	0	0
						Z	0	0	0	0	0	0
						Total	1,000	1,000	1,000	1,000	0	4,000
F55435RM	O	TTP ROAD MAINTENANCE PROJECT	007 - Bayfield	PLANNING	P9	CONS	0	0	0	0	0	0
						PE	0	0	0	0	0	0
						CE	0	0	0	0	0	0
						Z	200,000	200,000	200,000	200,000	0	800,000
						Total	200,000	200,000	200,000	200,000	0	800,000



Tribal Transportation Program Federal Lands Highway TIP Report



Entity Name	F55435 - Red Cliff		
Program Class Code	61E		
CSTIP Type	TIP	Fiscal Year	2016
	21-DEC-15	Funding Amount	445,601

State	55 - Wisconsin
Location	F55435 - Red Cliff

		Phase	FY 2016 (\$)	FY 2017 (\$)	FY 2018 (\$)	FY 2019 (\$)	FY 2020 (\$)	Total
PCAS	F55435TP	PE	35,000	35,000	35,000	35,000	0	140,000
Class	O	CONS	0	0	0	0	0	0
Name	TTP TRANSPORTATION PLANNING PRO	CE	0	0	0	0	0	0
County	007 - Bayfield	Z	0	0	0	0	0	0
Project Type	PLANNING	Total	35,000	35,000	35,000	35,000	0	140,000
Work Type	P9							
PCAS	F55435TR	Phase	FY 2016 (\$)	FY 2017 (\$)	FY 2018 (\$)	FY 2019 (\$)	FY 2020 (\$)	Total
Class	O	PE	0	0	0	0	0	0
Name	RED CLIFF TRANSIT	CONS	0	0	0	0	0	0
County	007 - Bayfield	CE	70,000	70,000	70,000	75,000	0	285,000
Project Type	TRANSIT	Z	0	0	0	0	0	0
Work Type	T2	Total	70,000	70,000	70,000	75,000	0	285,000
Location Subtotal			445,601	451,000	450,000	450,000	0	1,796,601



Tribal Transportation Program Federal Lands Highway TIP Report



Entity Name	F55436 - St. Croix		
Program Class Code	61E		
CSTIP Type	TIP	Fiscal Year	2016
	23-DEC-15	Funding Amount	248,428

State	55 - Wisconsin
Location	F55436 - St. Croix

PCAS	Class	Name	County	Project Type	Work Type	Phase	FY 2016 (\$)	FY 2017 (\$)	FY 2018 (\$)	FY 2019 (\$)	FY 2020 (\$)	Total
F5543602	R	BLACK BEAR DRIVE	095 - Polk	RECONS	7	CONS	1,000	1,000	0	0	0	2,000
						PE	1,000	0	0	0	0	1,000
						CE	5,000	1,000	0	0	0	6,000
						Z	0	0	0	0	0	0
						Total	7,000	2,000	0	0	0	9,000
F5543605	R	2-1/8 STREET	095 - Polk	REHAB	7	CONS	0	5,000	45,000	1,000	0	51,000
						PE	0	5,000	1,000	0	0	6,000
						CE	0	0	5,000	1,000	0	6,000
						Z	0	0	0	0	0	0
						Total	0	10,000	51,000	2,000	0	63,000
F5543606	R	2-5/8 STREET	095 - Polk	REHAB	7	CONS	0	1,000	50,000	1,000	0	52,000
						PE	0	1,000	5,000	0	0	6,000
						CE	0	0	5,000	1,000	0	6,000
						Z	0	0	0	0	0	0
						Total	0	2,000	60,000	2,000	0	64,000
F5543609	R	SHORT ROAD	095 - Polk	REHAB	7	CONS	1,000	50,000	1,000	0	0	52,000
						PE	1,000	5,000	0	0	0	6,000
						CE	0	5,000	1,000	0	0	6,000
						Z	0	0	0	0	0	0
						Total	2,000	60,000	2,000	0	0	64,000
F5543610	R	215TH STREET	095 - Polk	RECONS	7	CONS	1,000	2,000	0	0	0	3,000
						PE	1,000	0	0	0	0	1,000
						CE	5,000	1,000	0	0	0	6,000
						Z	0	0	0	0	0	0
						Total	7,000	3,000	0	0	0	10,000
F5543611	R	DANBURY FRONTAGE ROAD	013 - Burnett	RECONS	7	CONS	1,000	1,000	0	0	0	2,000
						PE	1,000	0	0	0	0	1,000
						CE	5,000	1,000	0	0	0	6,000
						Z	0	0	0	0	0	0
						Total	7,000	2,000	0	0	0	9,000



Tribal Transportation Program Federal Lands Highway TIP Report



Entity Name	F55436 - St. Croix		
Program Class Code	61E		
CSTIP Type	TIP	Fiscal Year	2016
	23-DEC-15	Funding Amount	248,428

State	55 - Wisconsin
Location	F55436 - St. Croix

PCAS	Class	Name	County	Project Type	Work Type	Phase	FY 2016 (\$)	FY 2017 (\$)	FY 2018 (\$)	FY 2019 (\$)	FY 2020 (\$)	Total
F5543613	R	2-1/2 STREET	095 - Polk	RECONS	7	Phase						
						CONS	0	0	1,000	110,000	0	111,000
						PE	0	0	10,000	1,000	0	11,000
						CE	0	0	0	8,000	0	8,000
						Z	0	0	0	0	0	0
						Total	0	0	11,000	119,000	0	130,000
F5543614	R	HERMAN JOHNSON ROAD	013 - Burnett	RECONS	7	Phase						
						CONS	0	0	0	1,000	0	1,000
						PE	0	0	0	0	0	0
						CE	0	0	0	0	0	0
						Z	0	0	0	0	0	0
						Total	0	0	0	1,000	0	1,000
F5543615	R	TRIBAL CENTER FRONTAGE ROAD	013 - Burnett	RECONS	7	Phase						
						CONS	0	0	0	1,000	0	1,000
						PE	0	0	0	0	0	0
						CE	0	0	0	0	0	0
						Z	0	0	0	0	0	0
						Total	0	0	0	1,000	0	1,000
F5543616	R	211TH AVE	095 - Polk	RECONS	7	Phase						
						CONS	60,428	1,000	0	0	0	61,428
						PE	7,000	0	0	0	0	7,000
						CE	5,000	1,000	0	0	0	6,000
						Z	0	0	0	0	0	0
						Total	72,428	2,000	0	0	0	74,428
F5543617	R	CLIFFORD LANDING	095 - Polk	RECONS	7	Phase						
						CONS	20,000	45,000	1,000	0	0	66,000
						PE	7,000	1,000	0	0	0	8,000
						CE	0	6,000	1,000	0	0	7,000
						Z	0	0	0	0	0	0
						Total	27,000	52,000	2,000	0	0	81,000
F55436RI	O	IRR ROAD INVENTORY PROJECT	013 - Burnett	PLANING	P8	Phase						
						CONS	1,000	1,000	1,000	1,000	0	4,000
						PE	0	0	0	0	0	0
						CE	0	0	0	0	0	0
						Z	0	0	0	0	0	0
						Total	1,000	1,000	1,000	1,000	0	4,000



Tribal Transportation Program Federal Lands Highway TIP Report



Entity Name	F55436 - St. Croix		
Program Class Code	61E		
CSTIP Type	TIP	Fiscal Year	2016
	23-DEC-15	Funding Amount	248,428

State	55 - Wisconsin
Location	F55436 - St. Croix

		Phase	FY 2016 (\$)	FY 2017 (\$)	FY 2018 (\$)	FY 2019 (\$)	FY 2020 (\$)	Total
PCAS	F55436RM	PE	0	0	0	0	0	0
Class	O	CONS	0	0	0	0	0	0
Name	IRR ROAD MAINTENANCE PROJECT	CE	0	0	0	0	0	0
County	013 - Burnett	Z	90,000	90,000	90,000	90,000	0	360,000
Project Type	PLANNING	Total	90,000	90,000	90,000	90,000	0	360,000
Work Type	P10							
PCAS	F55436TP	Phase	FY 2016 (\$)	FY 2017 (\$)	FY 2018 (\$)	FY 2019 (\$)	FY 2020 (\$)	Total
Class	O	PE	35,000	35,000	35,000	35,000	0	140,000
Name	IRR TRANSPORTATION PLANNING PRO.	CONS	0	0	0	0	0	0
County	013 - Burnett	CE	0	0	0	0	0	0
Project Type	PLANNING	Z	0	0	0	0	0	0
Work Type	P9	Total	35,000	35,000	35,000	35,000	0	140,000
Location Subtotal			248,428	259,000	252,000	251,000	0	1,010,428



Tribal Transportation Program Federal Lands Highway TIP Report



Entity Name	F55438 - STOCKBRIDGE-MUNSEE COMMUNITY		
Program Class Code	61E		
CSTIP Type	TIP	Fiscal Year	2016
	01-DEC-15	Funding Amount	604,046

State	55 - Wisconsin
Location	F55438 - Stockbridge Munsee Community

PCAS	Class	Name	County	Project Type	Work Type	Phase	FY 2016 (\$)	FY 2017 (\$)	FY 2018 (\$)	FY 2019 (\$)	FY 2020 (\$)	Total
F5543804	R	Taconic Roads	115 - Shawano	RECONS	7	CONS	300,000	0	0	0	0	300,000
						PE	20,000	0	0	0	0	20,000
						CE	10,000	0	0	0	0	10,000
						Z	0	0	0	0	0	0
						Total	330,000	0	0	0	0	330,000
F5543809	R	School House Road	115 - Shawano	RECONS	7	CONS	0	0	100,000	123,638	0	223,638
						PE	0	0	2,500	2,500	0	5,000
						CE	0	0	0	2,500	0	2,500
						Z	0	0	0	0	0	0
						Total	0	0	102,500	128,638	0	231,138
F5543813	R	Hillside Drive	115 - Shawano	REHAB	7	CONS	0	0	0	1,000	0	1,000
						PE	0	0	0	1,000	0	1,000
						CE	0	0	0	1,000	0	1,000
						Z	0	0	0	0	0	0
						Total	0	0	0	3,000	0	3,000
F5543814	R	Mill Creek Road	115 - Shawano	REHAB	7	CONS	0	0	0	1,000	0	1,000
						PE	0	0	0	1,000	0	1,000
						CE	0	0	0	1,000	0	1,000
						Z	0	0	0	0	0	0
						Total	0	0	0	3,000	0	3,000
F5543815	R	Maple Road	115 - Shawano	REHAB	7	CONS	0	0	0	1,000	0	1,000
						PE	0	0	0	1,000	0	1,000
						CE	0	0	0	1,000	0	1,000
						Z	0	0	0	0	0	0
						Total	0	0	0	3,000	0	3,000
F5543816	R	CTH J	115 - Shawano	RECONS	7	CONS	207,046	563,046	332,046	221,908	0	1,324,046
						PE	47,500	22,500	6,500	2,500	0	79,000
						CE	7,500	0	12,000	10,000	0	29,500
						Z	0	0	0	0	0	0
						Total	262,046	585,546	350,546	234,408	0	1,432,546



Tribal Transportation Program Federal Lands Highway TIP Report



Entity Name	F55438 - STOCKBRIDGE-MUNSEE COMMUNITY		
Program Class Code	61E		
CSTIP Type	TIP	Fiscal Year	2016
	01-DEC-15	Funding Amount	604,046

State	55 - Wisconsin
Location	F55438 - Stockbridge Munsee Community

PCAS	Class	Name	County	Project Type	Work Type	Phase	FY 2016 (\$)	FY 2017 (\$)	FY 2018 (\$)	FY 2019 (\$)	FY 2020 (\$)	Total
F5543817	R	Elm Road	115 - Shawano	REHAB	7	CONS	0	0	0	1,000	0	1,000
						PE	0	0	0	1,000	0	1,000
						CE	0	0	0	1,000	0	1,000
						Z	0	0	0	0	0	0
						Total	0	0	0	3,000	0	3,000
F5543818	R	Roosevelt Road	115 - Shawano	REHAB	7	CONS	0	0	0	1,000	0	1,000
						PE	0	0	0	1,000	0	1,000
						CE	0	0	0	1,000	0	1,000
						Z	0	0	0	0	0	0
						Total	0	0	0	3,000	0	3,000
F5543819	R	Airport Road	115 - Shawano	REHAB	7	CONS	0	0	0	1,000	0	1,000
						PE	0	0	0	1,000	0	1,000
						CE	0	0	0	1,000	0	1,000
						Z	0	0	0	0	0	0
						Total	0	0	0	3,000	0	3,000
F5543820	R	North Branch Road	115 - Shawano	REHAB	7	CONS	0	0	0	1,000	0	1,000
						PE	0	0	0	1,000	0	1,000
						CE	0	0	0	1,000	0	1,000
						Z	0	0	0	0	0	0
						Total	0	0	0	3,000	0	3,000
F5543821	R	Moh He Con Nuck Circle Subdivision	115 - Shawano	RECONS	7	CONS	0	0	100,000	200,000	0	300,000
						PE	0	0	25,000	25,000	0	50,000
						CE	0	0	0	2,500	0	2,500
						Z	0	0	0	0	0	0
						Total	0	0	125,000	227,500	0	352,500
F55438RI	O	TTP Inventory	115 - Shawano	PLANNING	P9	PE	0	0	0	0	0	0
						CONS	0	0	0	0	0	0
						CE	0	0	0	0	0	0
						Z	5,000	7,500	7,500	7,500	0	27,500
						Total	5,000	7,500	7,500	7,500	0	27,500



Tribal Transportation Program Federal Lands Highway TIP Report



Entity Name	F55438 - STOCKBRIDGE-MUNSEE COMMUNITY		
Program Class Code	61E		
CSTIP Type	TIP	Fiscal Year	2016
	01-DEC-15	Funding Amount	604,046

State	55 - Wisconsin
Location	F55438 - Stockbridge Munsee Community

		Phase	FY 2016 (\$)	FY 2017 (\$)	FY 2018 (\$)	FY 2019 (\$)	FY 2020 (\$)	Total
PCAS	F55438RM	PE	0	0	0	0	0	0
Class	O	CONS	0	0	0	0	0	0
Name	TTP Road Maintenance	CE	0	0	0	0	0	0
County	115 - Shawano	Z	1,000	1,000	1,000	1,000	0	4,000
Project Type	PLANING	Total	1,000	1,000	1,000	1,000	0	4,000
Work Type	P10							
PCAS	F55438TP	PE	0	0	0	0	0	0
Class	O	CONS	0	0	0	0	0	0
Name	TTP Transportation Planning	CE	0	0	0	0	0	0
County	115 - Shawano	Z	6,000	10,000	17,500	5,000	0	38,500
Project Type	PLANING	Total	6,000	10,000	17,500	5,000	0	38,500
Work Type	P9							
Location Subtotal			604,046	604,046	604,046	625,046	0	2,437,184



Tribal Transportation Program Federal Lands Highway TIP Report



Entity Name	F55439 - Ho-Chunk Nation		
Program Class Code	61E		
CSTIP Type	TIP	Fiscal Year	2016
	23-DEC-15	Funding Amount	5,749,152

State	55 - Wisconsin
Location	F55439 - Ho-Chunk Nation

		Phase	FY 2016 (\$)	FY 2017 (\$)	FY 2018 (\$)	FY 2019 (\$)	FY 2020 (\$)	Total
PCAS	F5543903	CONS	0	0	300,000	0	0	300,000
Class	R	PE	0	5,000	15,000	0	0	20,000
Name	Winneshiek Property	CE	0	0	5,000	0	0	5,000
County	053 - Jackson	Z	0	0	0	0	0	0
Project Type	NEWCON	Total	0	5,000	320,000	0	0	325,000
Work Type	7							
PCAS	F5543910	CONS	1,000	1,000	0	0	0	2,000
Class	R	PE	0	0	0	0	0	0
Name	Allen Property	CE	1,000	1,000	0	0	0	2,000
County	111 - Sauk	Z	0	0	0	0	0	0
Project Type	REHAB	Total	2,000	2,000	0	0	0	4,000
Work Type	7							
PCAS	F5543918	CONS	1,000	1,000	0	0	0	2,000
Class	R	PE	0	0	0	0	0	0
Name	Low Cloud Roads	CE	5,000	1,000	0	0	0	6,000
County	053 - Jackson	Z	0	0	0	0	0	0
Project Type	REHAB	Total	6,000	2,000	0	0	0	8,000
Work Type	7							
PCAS	F5543922	CONS	1,000	1,000	0	0	0	2,000
Class	R	PE	1,000	1,000	0	0	0	2,000
Name	Kickapoo Trail - KVR Bridge	CE	5,000	1,000	0	0	0	6,000
County	123 - Vernon	Z	0	0	0	0	0	0
Project Type	RECONS	Total	7,000	3,000	0	0	0	10,000
Work Type	3							
PCAS	F5543934	CONS	1,000	1,000	0	0	0	2,000
Class	R	PE	0	0	0	0	0	0
Name	CTH M - Shawano County	CE	5,000	1,000	0	0	0	6,000
County	115 - Shawano	Z	0	0	0	0	0	0
Project Type	RECONS	Total	6,000	2,000	0	0	0	8,000
Work Type	7							
PCAS	F5543941	CONS	1,000	0	0	0	0	1,000
Class	R	PE	0	0	0	0	0	0
Name	Crocketts Road	CE	5,000	0	0	0	0	5,000
County	057 - Juneau	Z	0	0	0	0	0	0
Project Type	RECONS	Total	6,000	0	0	0	0	6,000
Work Type	7							



Tribal Transportation Program Federal Lands Highway TIP Report



Entity Name	F55439 - Ho-Chunk Nation		
Program Class Code	61E		
CSTIP Type	TIP	Fiscal Year	2016
	23-DEC-15	Funding Amount	5,749,152

State	55 - Wisconsin
Location	F55439 - Ho-Chunk Nation

PCAS	Class	Name	County	Project Type	Work Type	Phase	FY 2016 (\$)	FY 2017 (\$)	FY 2018 (\$)	FY 2019 (\$)	FY 2020 (\$)	Total
F5543942	R	Boss Thunder	053 - Jackson	NEWCON	7	CONS	0	0	440,000	0	0	440,000
						PE	0	5,000	35,000	0	0	40,000
						CE	0	0	10,000	0	0	10,000
						Z	0	0	0	0	0	0
						Total	0	5,000	485,000	0	0	490,000
F5543948	R	CTH H - Sauk County	111 - Sauk	RECONS	7	CONS	1,000	1,000	0	0	0	2,000
						PE	0	0	0	0	0	0
						CE	5,000	1,000	0	0	0	6,000
						Z	0	0	0	0	0	0
						Total	6,000	2,000	0	0	0	8,000
F5543949	R	CTH Q - Wood County	141 - Wood	RECONS	7	CONS	1,000	0	0	0	0	1,000
						PE	0	0	0	0	0	0
						CE	1,000	0	0	0	0	1,000
						Z	0	0	0	0	0	0
						Total	2,000	0	0	0	0	2,000
F5543950	R	Wazee North and South	053 - Jackson	NEWCON	7	CONS	10,000	2,400,000	10,000	10,000	0	2,430,000
						PE	20,000	50,000	5,000	5,000	0	80,000
						CE	10,000	50,000	10,000	10,000	0	80,000
						Z	0	0	0	0	0	0
						Total	40,000	2,500,000	25,000	25,000	0	2,590,000
F5543952	R	Little Blackhaw k	053 - Jackson	NEWCON	7	CONS	1,000	1,000	0	0	0	2,000
						PE	5,000	0	0	0	0	5,000
						CE	1,000	1,000	0	0	0	2,000
						Z	0	0	0	0	0	0
						Total	7,000	2,000	0	0	0	9,000
F5543956	O	House of Wellness Parking Lot	111 - Sauk	REHAB	7	CONS	1,000	0	0	0	0	1,000
						PE	0	0	0	0	0	0
						CE	1,000	0	0	0	0	1,000
						Z	0	0	0	0	0	0
						Total	2,000	0	0	0	0	2,000



Tribal Transportation Program Federal Lands Highway TIP Report



Entity Name	F55439 - Ho-Chunk Nation		
Program Class Code	61E		
CSTIP Type	TIP	Fiscal Year	2016
	23-DEC-15	Funding Amount	5,749,152

State	55 - Wisconsin
Location	F55439 - Ho-Chunk Nation

PCAS	Class	Name	County	Project Type	Work Type	Phase	FY 2016 (\$)	FY 2017 (\$)	FY 2018 (\$)	FY 2019 (\$)	FY 2020 (\$)	Total
F5543963	R	Witt-Bern Town Line Road	115 - Shawano	RECONS	7	CONS	10,000	1,000	0	0	0	11,000
						PE	10,000	1,000	0	0	0	11,000
						CE	15,000	10,000	0	0	0	25,000
						Z	0	0	0	0	0	0
						Total	35,000	12,000	0	0	0	47,000
F5543966	R	Wittenberg Youth Center Road	115 - Shawano	NEWCON	7	CONS	0	95,000	1,000	0	0	96,000
						PE	10,000	5,000	0	0	0	15,000
						CE	0	10,000	5,000	0	0	15,000
						Z	0	0	0	0	0	0
						Total	10,000	110,000	6,000	0	0	126,000
F5543969	R	CTH P, Jackson County COOP	053 - Jackson	RECONS	7	CONS	1,000	1,000	0	0	0	2,000
						PE	0	0	0	0	0	0
						CE	1,000	1,000	0	0	0	2,000
						Z	0	0	0	0	0	0
						Total	2,000	2,000	0	0	0	4,000
F5543973	B	CTH C Bridge, Crawford County COOP	023 - Crawford	BRIDGE	B10	CONS	1,000	0	0	0	0	1,000
						PE	0	0	0	0	0	0
						CE	1,000	0	0	0	0	1,000
						Z	0	0	0	0	0	0
						Total	2,000	0	0	0	0	2,000
F5543977	R	Wazee Road Facility	053 - Jackson	NEWCON	7	CONS	1,000	1,000	0	0	0	2,000
						PE	7,000	0	0	0	0	7,000
						CE	5,000	5,000	0	0	0	10,000
						Z	0	0	0	0	0	0
						Total	13,000	6,000	0	0	0	19,000
F5543980	R	Lumberjack Guy Road	053 - Jackson	RECONS	7	CONS	1,000	1,000	0	0	0	2,000
						PE	0	0	0	0	0	0
						CE	1,000	1,000	0	0	0	2,000
						Z	0	0	0	0	0	0
						Total	2,000	2,000	0	0	0	4,000



Tribal Transportation Program Federal Lands Highway TIP Report



Entity Name	F55439 - Ho-Chunk Nation		
Program Class Code	61E		
CSTIP Type	TIP	Fiscal Year	2016
	23-DEC-15	Funding Amount	5,749,152

State	55 - Wisconsin
Location	F55439 - Ho-Chunk Nation

PCAS	Class	Name	County	Project Type	Work Type	Phase	FY 2016 (\$)	FY 2017 (\$)	FY 2018 (\$)	FY 2019 (\$)	FY 2020 (\$)	Total
F5543983	R	Ho Chunk Village - Parcels 11 & 12	111 - Sauk	REHAB	7	CONS	0	0	1,000	1,000	0	2,000
						PE	0	0	1,000	1,000	0	2,000
						CE	0	0	1,000	1,000	0	2,000
						Z	0	0	0	0	0	0
						Total	0	0	3,000	3,000	0	6,000
F5543984	R	Morrison Road	053 - Jackson	RECONS	7	CONS	10,000	1,000	0	0	0	11,000
						PE	3,000	0	0	0	0	3,000
						CE	10,000	10,000	0	0	0	20,000
						Z	0	0	0	0	0	0
						Total	23,000	11,000	0	0	0	34,000
F5543985	R	East Colley Road	105 - Rock	RECONS	7	CONS	0	480,000	1,000	0	0	481,000
						PE	0	30,000	1,000	0	0	31,000
						CE	0	10,000	15,000	0	0	25,000
						Z	0	0	0	0	0	0
						Total	0	520,000	17,000	0	0	537,000
F5543986	R	Well #5 Mortensen	111 - Sauk	RECONS	7	CONS	0	0	0	150,000	0	150,000
						PE	0	0	3,000	20,000	0	23,000
						CE	0	0	0	5,000	0	5,000
						Z	0	0	0	0	0	0
						Total	0	0	3,000	175,000	0	178,000
F5543987	R	HCDC Mauston	057 - Juneau	NEWCON	7	CONS	0	0	1,000	1,000	0	2,000
						PE	0	0	1,000	0	0	1,000
						CE	0	0	1,000	1,000	0	2,000
						Z	0	0	0	0	0	0
						Total	0	0	3,000	2,000	0	5,000
F5543988	R	CTH GG - Wood County	141 - Wood	REHAB	7	CONS	0	0	120,000	0	0	120,000
						PE	0	0	0	0	0	0
						CE	0	0	5,000	0	0	5,000
						Z	0	0	0	0	0	0
						Total	0	0	125,000	0	0	125,000



Tribal Transportation Program Federal Lands Highway TIP Report



Entity Name	F55439 - Ho-Chunk Nation		
Program Class Code	61E		
CSTIP Type	TIP	Fiscal Year	2016
	23-DEC-15	Funding Amount	5,749,152

State	55 - Wisconsin
Location	F55439 - Ho-Chunk Nation

PCAS	Class	Name	County	Project Type	Work Type	Phase	FY 2016 (\$)	FY 2017 (\$)	FY 2018 (\$)	FY 2019 (\$)	FY 2020 (\$)	Total
F5543989	R	CTH BC - Monroe County	081 - Monroe	RECONS	D1	CONS	1,000	1,000	0	0	0	2,000
						PE	0	0	0	0	0	0
						CE	1,000	1,000	0	0	0	2,000
						Z	0	0	0	0	0	0
						Total	2,000	2,000	0	0	0	4,000
F5543990	R	Old 131	123 - Vernon	RECONS	D2	CONS	570,000	10,000	0	0	0	580,000
						PE	15,000	0	0	0	0	15,000
						CE	10,000	5,000	0	0	0	15,000
						Z	0	0	0	0	0	0
						Total	595,000	15,000	0	0	0	610,000
F5543994	R	Eddy Road	053 - Jackson	RECONS	7	CONS	0	0	0	150,000	0	150,000
						PE	0	0	1,000	15,000	0	16,000
						CE	0	0	0	5,000	0	5,000
						Z	0	0	0	0	0	0
						Total	0	0	1,000	170,000	0	171,000
F5543995	R	Christensen Property	053 - Jackson	NEWCON	7	CONS	370,000	1,000	0	0	0	371,000
						PE	20,000	0	0	0	0	20,000
						CE	10,000	1,000	0	0	0	11,000
						Z	0	0	0	0	0	0
						Total	400,000	2,000	0	0	0	402,000
F5543996	R	Low e Avenue	053 - Jackson	RECONS	7	CONS	1,000	5,000	0	0	0	6,000
						PE	3,000	0	0	0	0	3,000
						CE	5,000	5,000	0	0	0	10,000
						Z	0	0	0	0	0	0
						Total	9,000	10,000	0	0	0	19,000
F5543997	R	Mortensen Property	141 - Wood	NEWCON	7	CONS	0	0	0	1,900,000	0	1,900,000
						PE	0	0	10,000	85,000	0	95,000
						CE	0	0	0	60,000	0	60,000
						Z	0	0	0	0	0	0
						Total	0	0	10,000	2,045,000	0	2,055,000



Tribal Transportation Program Federal Lands Highway TIP Report



Entity Name	F55439 - Ho-Chunk Nation		
Program Class Code	61E		
CSTIP Type	TIP	Fiscal Year	2016
	23-DEC-15	Funding Amount	5,749,152

State	55 - Wisconsin
Location	F55439 - Ho-Chunk Nation

		Phase	FY 2016 (\$)	FY 2017 (\$)	FY 2018 (\$)	FY 2019 (\$)	FY 2020 (\$)	Total
PCAS	F5543999	Phase						
Class	R	CONS	500,000	10,000	0	0	0	510,000
Name	CTH II - Marathon County	PE	1,000	0	0	0	0	1,000
County	073 - Marathon	CE	10,000	10,000	0	0	0	20,000
Project Type	REHAB	Z	0	0	0	0	0	0
Work Type	7	Total	511,000	20,000	0	0	0	531,000
PCAS	F55439D4	Phase						
Class	R	CONS	1,000	10,000	1,000	0	0	12,000
Name	Mo Ra Je Ga Road	PE	10,000	20,000	0	0	0	30,000
County	115 - Shawano	CE	1,000	10,000	1,000	0	0	12,000
Project Type	RECONS	Z	0	0	0	0	0	0
Work Type	7	Total	12,000	40,000	2,000	0	0	54,000
PCAS	F55439D5	Phase						
Class	R	CONS	10,000	1,000	0	0	0	11,000
Name	Robin Road	PE	3,000	0	0	0	0	3,000
County	115 - Shawano	CE	15,000	5,000	0	0	0	20,000
Project Type	RECONS	Z	0	0	0	0	0	0
Work Type	7	Total	28,000	6,000	0	0	0	34,000
PCAS	F55439D6	Phase						
Class	R	CONS	10,000	1,000	0	0	0	11,000
Name	Radke Road	PE	10,000	1,000	0	0	0	11,000
County	115 - Shawano	CE	5,000	15,000	0	0	0	20,000
Project Type	NEWCON	Z	0	0	0	0	0	0
Work Type	7	Total	25,000	17,000	0	0	0	42,000
PCAS	F55439D7	Phase						
Class	R	CONS	1,000	1,000	1,000	0	0	3,000
Name	District 1 Walking Trail	PE	1,000	1,000	1,000	0	0	3,000
County	053 - Jackson	CE	1,000	1,000	1,000	0	0	3,000
Project Type	WALKWY	Z	0	0	0	0	0	0
Work Type	F1	Total	3,000	3,000	3,000	0	0	9,000
PCAS	F55439E2	Phase						
Class	R	CONS	1,000	1,000	0	0	0	2,000
Name	Law Enforcement Center Access Road	PE	0	0	0	0	0	0
County	053 - Jackson	CE	1,000	1,000	0	0	0	2,000
Project Type	NEWCON	Z	0	0	0	0	0	0
Work Type	7	Total	2,000	2,000	0	0	0	4,000



Tribal Transportation Program Federal Lands Highway TIP Report



Entity Name	F55439 - Ho-Chunk Nation		
Program Class Code	61E		
CSTIP Type	TIP	Fiscal Year	2016
	23-DEC-15	Funding Amount	5,749,152

State	55 - Wisconsin
Location	F55439 - Ho-Chunk Nation

PCAS	Class	Name	County	Project Type	Work Type	Phase	FY 2016 (\$)	FY 2017 (\$)	FY 2018 (\$)	FY 2019 (\$)	FY 2020 (\$)	Total
F55439E4	R	CTH Y Marathon County	073 - Marathon	REHAB	7	CONS	1,000	1,000	0	0	0	2,000
						PE	0	0	0	0	0	0
						CE	1,000	1,000	0	0	0	2,000
						Z	0	0	0	0	0	0
						Total	2,000	2,000	0	0	0	4,000
F55439E7	R	CTH Z Lacrosse County	063 - La Crosse	REHAB	7	CONS	1,000	1,000	0	0	0	2,000
						PE	0	0	0	0	0	0
						CE	1,000	1,000	0	0	0	2,000
						Z	0	0	0	0	0	0
						Total	2,000	2,000	0	0	0	4,000
F55439E8	R	Willow brook Road	105 - Rock	REHAB	7	CONS	1,000	1,000	1,000	0	0	3,000
						PE	5,000	10,000	0	0	0	15,000
						CE	1,000	1,000	1,000	0	0	3,000
						Z	0	0	0	0	0	0
						Total	7,000	12,000	2,000	0	0	21,000
F55439E9	R	Chahk Hah Chee	141 - Wood	RECONS	7	CONS	0	110,000	5,000	0	0	115,000
						PE	5,000	12,000	1,000	0	0	18,000
						CE	0	5,000	1,000	0	0	6,000
						Z	0	0	0	0	0	0
						Total	5,000	127,000	7,000	0	0	139,000
F55439F2	B	Riviera Avenue Bridge	019 - Clark	BRIDGE	B15	CONS	5,000	5,000	0	0	0	10,000
						PE	0	0	0	0	0	0
						CE	5,000	1,000	0	0	0	6,000
						Z	0	0	0	0	0	0
						Total	10,000	6,000	0	0	0	16,000
F55439F3	R	Clay Schoool Road	053 - Jackson	REHAB	7	CONS	0	1,000	1,000	0	0	2,000
						PE	0	1,000	1,000	0	0	2,000
						CE	0	1,000	1,000	0	0	2,000
						Z	0	0	0	0	0	0
						Total	0	3,000	3,000	0	0	6,000



Tribal Transportation Program Federal Lands Highway TIP Report



Entity Name	F55439 - Ho-Chunk Nation		
Program Class Code	61E		
CSTIP Type	TIP	Fiscal Year	2016
	23-DEC-15	Funding Amount	5,749,152

State	55 - Wisconsin
Location	F55439 - Ho-Chunk Nation

		Phase	FY 2016 (\$)	FY 2017 (\$)	FY 2018 (\$)	FY 2019 (\$)	FY 2020 (\$)	Total
PCAS	F55439F4	CONS	10,000	5,000	0	0	0	15,000
Class	R	PE	5,000	0	0	0	0	5,000
Name	Kirch Road Coop	CE	10,000	2,000	0	0	0	12,000
County	053 - Jackson	Z	0	0	0	0	0	0
Project Type	REHAB	Total	25,000	7,000	0	0	0	32,000
Work Type	7							
PCAS	F55439F6	CONS	5,000	5,000	0	0	0	10,000
Class	R	PE	2,000	0	0	0	0	2,000
Name	CTH M Coop - Juneau County	CE	5,000	2,000	0	0	0	7,000
County	057 - Juneau	Z	0	0	0	0	0	0
Project Type	RECONS	Total	12,000	7,000	0	0	0	19,000
Work Type	D2							
PCAS	F55439F7	CONS	375,000	10,000	0	0	0	385,000
Class	R	PE	18,000	0	0	0	0	18,000
Name	STH 21 Turn Lanes	CE	5,000	10,000	0	0	0	15,000
County	081 - Monroe	Z	0	0	0	0	0	0
Project Type	RECONS	Total	398,000	20,000	0	0	0	418,000
Work Type	7							
PCAS	F55439F8	CONS	0	450,000	1,000	0	0	451,000
Class	R	PE	5,000	17,000	0	0	0	22,000
Name	Potch Cha Chee	CE	0	15,000	1,000	0	0	16,000
County	115 - Shawano	Z	0	0	0	0	0	0
Project Type	RECONS	Total	5,000	482,000	2,000	0	0	489,000
Work Type	7							
PCAS	F55439F9	CONS	0	0	0	100,000	0	100,000
Class	B	PE	0	0	0	0	0	0
Name	CTH FF Bridge project Jackson County	CE	0	0	0	5,000	0	5,000
County	053 - Jackson	Z	0	0	0	0	0	0
Project Type	BRIDGE	Total	0	0	0	105,000	0	105,000
Work Type	B16							
PCAS	F55439G1	CONS	0	0	0	85,000	0	85,000
Class	B	PE	0	0	0	5,000	0	5,000
Name	CTH M Bridge Replacement - Monroe Co	CE	0	0	0	5,000	0	5,000
County	081 - Monroe	Z	0	0	0	0	0	0
Project Type	BRIDGE	Total	0	0	0	95,000	0	95,000
Work Type	B16							



Tribal Transportation Program Federal Lands Highway TIP Report



Entity Name	F55439 - Ho-Chunk Nation		
Program Class Code	61E		
CSTIP Type	TIP	Fiscal Year	2016
	23-DEC-15	Funding Amount	5,749,152

State	55 - Wisconsin
Location	F55439 - Ho-Chunk Nation

PCAS	Class	Name	County	Project Type	Work Type	Phase	FY 2016 (\$)	FY 2017 (\$)	FY 2018 (\$)	FY 2019 (\$)	FY 2020 (\$)	Total
F55439G2	O	Ho Chunk Village Walking Trail - Sauk Cc	111 - Sauk	WALKWY	F1	CONS	400,000	10,000	1,000	0	0	411,000
						PE	15,000	15,000	0	0	0	30,000
						CE	0	10,000	10,000	0	0	20,000
						Z	0	0	0	0	0	0
						Total	415,000	35,000	11,000	0	0	461,000
F55439G3	R	Mission Road	053 - Jackson	REHAB	7	CONS	350,000	10,000	0	0	0	360,000
						PE	17,000	0	0	0	0	17,000
						CE	5,000	5,000	0	0	0	10,000
						Z	0	0	0	0	0	0
						Total	372,000	15,000	0	0	0	387,000
F55439G4	O	Sand Pillow Trail	053 - Jackson	WALKWY	F1	CONS	0	0	330,000	0	0	330,000
						PE	0	0	15,000	0	0	15,000
						CE	0	0	5,000	0	0	5,000
						Z	0	0	0	0	0	0
						Total	0	0	350,000	0	0	350,000
F55439G5	R	Timber Run	057 - Juneau	REHAB	7	CONS	0	0	380,000	0	0	380,000
						PE	0	0	15,000	0	0	15,000
						CE	0	0	5,000	0	0	5,000
						Z	0	0	0	0	0	0
						Total	0	0	400,000	0	0	400,000
F55439G6	R	Mission Road Community Overlays	053 - Jackson	REHAB	7	CONS	0	0	1,350,000	425,000	0	1,775,000
						PE	0	0	50,000	20,000	0	70,000
						CE	0	0	20,000	10,000	0	30,000
						Z	0	0	0	0	0	0
						Total	0	0	1,420,000	455,000	0	1,875,000
F55439G7	R	CTH HH - Juneau County	057 - Juneau	RECONS	7	CONS	0	0	400,000	0	0	400,000
						PE	0	0	0	0	0	0
						CE	0	0	10,000	0	0	10,000
						Z	0	0	0	0	0	0
						Total	0	0	410,000	0	0	410,000



Tribal Transportation Program Federal Lands Highway TIP Report



Entity Name	F55439 - Ho-Chunk Nation		
Program Class Code	61E		
CSTIP Type	TIP	Fiscal Year	2016
	23-DEC-15	Funding Amount	5,749,152

State	55 - Wisconsin
Location	F55439 - Ho-Chunk Nation

PCAS	Class	Name	County	Project Type	Work Type	Phase	FY 2016 (\$)	FY 2017 (\$)	FY 2018 (\$)	FY 2019 (\$)	FY 2020 (\$)	Total
F55439G8	R	STH 54 Turn Lanes	053 - Jackson	RECONS	I1	CONS	1,006,152	10,000	0	0	0	1,016,152
						PE	25,000	0	0	0	0	25,000
						CE	10,000	10,000	0	0	0	20,000
						Z	0	0	0	0	0	0
						Total	1,041,152	20,000	0	0	0	1,061,152
F55439G9	R	Boss Thunder	001 - Adams	NEWCON	7	CONS	0	0	440,000	10,000	0	450,000
						PE	0	5,000	30,000	0	0	35,000
						CE	0	0	20,000	10,000	0	30,000
						Z	0	0	0	0	0	0
						Total	0	5,000	490,000	20,000	0	515,000
F55439H1	O	Blue Wing Village	081 - Monroe	WALKWY	F1	CONS	0	0	0	350,000	0	350,000
						PE	0	0	0	20,000	0	20,000
						CE	0	0	0	10,000	0	10,000
						Z	0	0	0	0	0	0
						Total	0	0	0	380,000	0	380,000
F55439H2	R	Sandpillow West	053 - Jackson	NEWCON	7	CONS	0	0	0	450,000	0	450,000
						PE	0	0	0	20,000	0	20,000
						CE	0	0	0	10,000	0	10,000
						Z	0	0	0	0	0	0
						Total	0	0	0	480,000	0	480,000
F55439PA	O	Tribal Transportation Program Administr	053 - Jackson	PLANING	P9	PE	750,000	770,000	800,000	830,000	0	3,150,000
						CONS	0	0	0	0	0	0
						CE	0	0	0	0	0	0
						Z	0	0	0	0	0	0
						Total	750,000	770,000	800,000	830,000	0	3,150,000
F55439RI	O	TTP Road Inventory Project - Ho Chunk	081 - Monroe	PLANING	P8	PE	2,000	2,000	2,000	2,000	0	8,000
						CONS	0	0	0	0	0	0
						CE	0	0	0	0	0	0
						Z	0	0	0	0	0	0
						Total	2,000	2,000	2,000	2,000	0	8,000



Tribal Transportation Program Federal Lands Highway TIP Report



Entity Name	F55439 - Ho-Chunk Nation		
Program Class Code	61E		
CSTIP Type	TIP	Fiscal Year	2016
	23-DEC-15	Funding Amount	5,749,152

State	55 - Wisconsin
Location	F55439 - Ho-Chunk Nation

		Phase	FY 2016 (\$)	FY 2017 (\$)	FY 2018 (\$)	FY 2019 (\$)	FY 2020 (\$)	Total
PCAS	F55439RM	PE	0	0	0	0	0	0
Class	O	CONS	0	0	0	0	0	0
Name	TTP Road Maintenance - Ho Chunk	CE	0	0	0	0	0	0
County	081 - Monroe	Z	665,000	675,000	685,000	685,000	0	2,710,000
Project Type	SAFETY	Total	665,000	675,000	685,000	685,000	0	2,710,000
Work Type	3							
PCAS	F55439RW	PE	0	0	1,000	1,000	0	2,000
Class	O	CONS	0	0	0	0	0	0
Name	TTP ROW Acquisition - Ho Chunk	CE	0	0	0	0	0	0
County	081 - Monroe	Z	0	0	0	0	0	0
Project Type	PLANING	Total	0	0	1,000	1,000	0	2,000
Work Type	P9							
PCAS	F55439TP	PE	280,000	290,000	290,000	290,000	0	1,150,000
Class	O	CONS	0	0	0	0	0	0
Name	TTP Transportation Planning - Ho Chunk	CE	0	0	0	0	0	0
County	081 - Monroe	Z	0	0	0	0	0	0
Project Type	PLANING	Total	280,000	290,000	290,000	290,000	0	1,150,000
Work Type	P9							
PCAS	F55439TR	PE	0	0	0	0	0	0
Class	O	CONS	0	0	0	0	0	0
Name	TTP Transit - Ho Chunk	CE	0	0	1,000	0	0	1,000
County	081 - Monroe	Z	0	0	0	0	0	0
Project Type	TRANSIT	Total	0	0	1,000	0	0	1,000
Work Type	T1							
Location Subtotal			5,749,152	5,783,000	5,877,000	5,763,000	0	23,172,152



Tribal Transportation Program Federal Lands Highway TIP Report



Entity Name	F58440 - Menominee		
Program Class Code	61E		
CSTIP Type	TIP	Fiscal Year	2016
	01-DEC-15	Funding Amount	1,327,664

State	55 - Wisconsin
Location	F58440 - Menominee

PCAS	Class	Name	County	Project Type	Work Type	Phase	FY 2016 (\$)	FY 2017 (\$)	FY 2018 (\$)	FY 2019 (\$)	FY 2020 (\$)	Total
F5844002	R	Standing Pines Drive	078 - Menominee	NEWCON	7	CONS	220,000	0	0	0	0	220,000
						PE	30,000	0	0	0	0	30,000
						CE	15,000	0	0	0	0	15,000
						Z	0	0	0	0	0	0
						Total	265,000	0	0	0	0	265,000
F5844006	R	Ponfil Road	078 - Menominee	REHAB	7	CONS	0	0	0	300,000	0	300,000
						PE	0	0	0	25,000	0	25,000
						CE	0	0	0	25,000	0	25,000
						Z	0	0	0	0	0	0
						Total	0	0	0	350,000	0	350,000
F5844009	O	New Street Lighting Initiative and Repair	078 - Menominee	SAFETY	P6	CONS	40,000	40,000	40,000	40,000	0	160,000
						PE	0	0	0	0	0	0
						CE	0	0	0	0	0	0
						Z	0	0	0	0	0	0
						Total	40,000	40,000	40,000	40,000	0	160,000
F5844010	O	Sidewalk/Parking Lot Initiative and Repair	078 - Menominee	WALKWY	F1	CONS	194,000	204,000	204,000	104,000	0	706,000
						PE	50,000	50,000	50,000	50,000	0	200,000
						CE	5,000	5,000	5,000	5,000	0	20,000
						Z	0	0	0	0	0	0
						Total	249,000	259,000	259,000	159,000	0	926,000
F5844018	R	Upper Fairgrounds Road - Woodland Bo	078 - Menominee	RECONS	7	PE	15,000	0	0	0	0	15,000
						CONS	0	0	0	0	0	0
						CE	0	0	0	0	0	0
						Z	0	0	0	0	0	0
						Total	15,000	0	0	0	0	15,000
F5844020	R	County Road B	078 - Menominee	RECONS	3	CONS	0	0	0	250,000	0	250,000
						PE	0	0	0	25,000	0	25,000
						CE	0	0	0	25,000	0	25,000
						Z	0	0	0	0	0	0
						Total	0	0	0	300,000	0	300,000



Tribal Transportation Program Federal Lands Highway TIP Report



Entity Name	F58440 - Menominee		
Program Class Code	61E		
CSTIP Type	TIP	Fiscal Year	2016
	01-DEC-15	Funding Amount	1,327,664

State	55 - Wisconsin
Location	F58440 - Menominee

PCAS	Class	Name	County	Project Type	Work Type	Phase	FY 2016 (\$)	FY 2017 (\$)	FY 2018 (\$)	FY 2019 (\$)	FY 2020 (\$)	Total
F5844026	R	Neopit Road and Street Repair Initiative	078 - Menominee	REHAB	7	CONS	10,000	0	0	0	0	10,000
						PE	5,000	0	0	0	0	5,000
						CE	10,000	0	0	0	0	10,000
						Z	0	0	0	0	0	0
						Total	25,000	0	0	0	0	25,000
F5844028	R	STH 47/55	078 - Menominee	RECONS	7	CONS	0	500,000	500,000	0	0	1,000,000
						PE	0	25,000	25,000	0	0	50,000
						CE	0	25,000	25,000	0	0	50,000
						Z	0	0	0	0	0	0
						Total	0	550,000	550,000	0	0	1,100,000
F5844029	R	Old South Branch Road	078 - Menominee	RECONS	3	CONS	220,000	0	0	0	0	220,000
						PE	15,000	0	0	0	0	15,000
						CE	20,000	0	0	0	0	20,000
						Z	0	0	0	0	0	0
						Total	255,000	0	0	0	0	255,000
F58440RM	O	TTP Road Maintenance Project	078 - Menominee	PLANNING	P10	PE	0	0	0	0	0	0
						CONS	0	0	0	0	0	0
						CE	0	0	0	0	0	0
						Z	330,000	330,000	330,000	330,000	0	1,320,000
						Total	330,000	330,000	330,000	330,000	0	1,320,000
F58440RW	O	TTP Survey & ROW Perfection Initiative	078 - Menominee	PLANNING	P10	PE	15,000	15,000	15,000	15,000	0	60,000
						CONS	0	0	0	0	0	0
						CE	0	0	0	0	0	0
						Z	0	0	0	0	0	0
						Total	15,000	15,000	15,000	15,000	0	60,000
F58440TP	O	TTP Planning Project	078 - Menominee	PLANNING	P9	PE	66,000	66,000	66,000	66,000	0	264,000
						CONS	0	0	0	0	0	0
						CE	0	0	0	0	0	0
						Z	0	0	0	0	0	0
						Total	66,000	66,000	66,000	66,000	0	264,000



Tribal Transportation Program Federal Lands Highway TIP Report



Entity Name	F58440 - Menominee		
Program Class Code	61E		
CSTIP Type	TIP	Fiscal Year	2016
	01-DEC-15	Funding Amount	1,327,664

State	55 - Wisconsin
Location	F58440 - Menominee

		Phase	FY 2016 (\$) FY 2017 (\$) FY 2018 (\$) FY 2019 (\$) FY 2020 (\$)					Total
PCAS	F58440TR	PE	0	0	0	0	0	0
Class	O	CONS	0	0	0	0	0	0
Name	TTP Transit Project	CE	67,664	67,664	67,664	67,664	0	270,656
County	078 - Menominee	Z	0	0	0	0	0	0
Project Type	TRANSIT	Total	67,664	67,664	67,664	67,664	0	270,656
Work Type	T2							
Location Subtotal			1,327,664	1,327,664	1,327,664	1,327,664	0	5,310,656



Tribal Transportation Program Federal Lands Highway TIP Report



Entity Name	F55430 - Bad River		
Program Class Code	61E		
CSTIP Type	TIP	Fiscal Year	2015
	08-JAN-15	Funding Amount	618,715

State	55 - Wisconsin
Location	F55430 - Bad River

PCAS	Class	Name	County	Project Type	Work Type	Phase	FY 2015 (\$)	FY 2016 (\$)	FY 2017 (\$)	FY 2018 (\$)	FY 2019 (\$)	Total
F5535600	R	PINE FLATS ROAD	003 - Ashland	RECONS	3	CONS	344,715	5,000	0	0	0	349,715
						PE	1,000	0	0	0	0	1,000
						CE	5,000	2,000	0	0	0	7,000
						Z	0	0	0	0	0	0
						Total	350,715	7,000	0	0	0	357,715
F5543001	O	BAD RIVER SAFETY PROJECT	003 - Ashland	SAFETY	P2	CONS	5,000	5,000	5,000	5,000	0	20,000
						PE	1,000	1,000	1,000	1,000	0	4,000
						CE	1,000	1,000	1,000	1,000	0	4,000
						Z	0	0	0	0	0	0
						Total	7,000	7,000	7,000	7,000	0	28,000
F5543006	R	BEAR TRAP ROAD	003 - Ashland	REHAB	7	CONS	0	0	0	1,000	0	1,000
						PE	0	0	1,000	1,000	0	2,000
						CE	0	0	0	1,000	0	1,000
						Z	0	0	0	0	0	0
						Total	0	0	1,000	3,000	0	4,000
F5543007	R	GOSLIN ROAD	003 - Ashland	REHAB	7	CONS	0	0	0	1,000	0	1,000
						PE	0	0	1,000	1,000	0	2,000
						CE	0	0	0	1,000	0	1,000
						Z	0	0	0	0	0	0
						Total	0	0	1,000	3,000	0	4,000
F5543008	R	DOCK ROAD	003 - Ashland	REHAB	7	CONS	0	0	0	1,000	0	1,000
						PE	0	0	1,000	1,000	0	2,000
						CE	0	0	0	1,000	0	1,000
						Z	0	0	0	0	0	0
						Total	0	0	1,000	3,000	0	4,000
F5543010	R	OLD ODANAH ROAD	003 - Ashland	REHAB	7	CONS	1,000	375,000	10,000	0	0	386,000
						PE	3,000	1,000	0	0	0	4,000
						CE	0	10,000	2,000	0	0	12,000
						Z	0	0	0	0	0	0
						Total	4,000	386,000	12,000	0	0	402,000



Tribal Transportation Program Federal Lands Highway TIP Report



Entity Name	F55430 - Bad River		
Program Class Code	61E		
CSTIP Type	TIP	Fiscal Year	2015
	08-JAN-15	Funding Amount	618,715

State	55 - Wisconsin
Location	F55430 - Bad River

PCAS	Class	Name	County	Project Type	Work Type	Phase	FY 2015 (\$)	FY 2016 (\$)	FY 2017 (\$)	FY 2018 (\$)	FY 2019 (\$)	Total
F5543011	R	CEMETERY ROAD	003 - Ashland	REHAB	3	CONS	1,000	8,000	100,000	0	0	109,000
						PE	4,000	1,000	0	0	0	5,000
						CE	0	1,000	5,000	0	0	6,000
						Z	0	0	0	0	0	0
						Total	5,000	10,000	105,000	0	0	120,000
F5543012	R	BAD RIVER WALKING TRAIL	003 - Ashland	WALKWY	7	CONS	0	1,000	250,000	320,000	0	571,000
						PE	0	4,000	10,000	0	0	14,000
						CE	0	0	10,000	10,000	0	20,000
						Z	0	0	0	0	0	0
						Total	0	5,000	270,000	330,000	0	605,000
F5543013	R	WEST FIRE LANE	003 - Ashland	RECONS	3	CONS	0	0	0	5,000	0	5,000
						PE	0	0	0	25,000	0	25,000
						CE	0	0	0	1,000	0	1,000
						Z	0	0	0	0	0	0
						Total	0	0	0	31,000	0	31,000
F5543014	R	CNW TRAIL	003 - Ashland	WALKWY	3	CONS	0	0	0	1,000	0	1,000
						PE	0	0	0	5,000	0	5,000
						CE	0	0	0	1,000	0	1,000
						Z	0	0	0	0	0	0
						Total	0	0	0	7,000	0	7,000
F5543015	R	BAD RIVER ERFO	003 - Ashland	ERFO	C3	CONS	1,000	1,000	0	0	0	2,000
						PE	6,000	2,000	0	0	0	8,000
						CE	7,000	2,000	0	0	0	9,000
						Z	0	0	0	0	0	0
						Total	14,000	5,000	0	0	0	19,000
F5543016	R	HISTORICAL PRESERVATION PROJECT	003 - Ashland	NEWCON	7	CONS	0	0	1,000	1,000	0	2,000
						PE	0	0	2,000	7,000	0	9,000
						CE	0	0	0	8,000	0	8,000
						Z	0	0	0	0	0	0
						Total	0	0	3,000	16,000	0	19,000



Tribal Transportation Program Federal Lands Highway TIP Report



Entity Name	F55430 - Bad River		
Program Class Code	61E		
CSTIP Type	TIP	Fiscal Year	2015
	08-JAN-15	Funding Amount	618,715

State	55 - Wisconsin
Location	F55430 - Bad River

		Phase	FY 2015 (\$)	FY 2016 (\$)	FY 2017 (\$)	FY 2018 (\$)	FY 2019 (\$)	Total
PCAS	F5543017	Phase						
Class	R	CONS	1,000	1,000	1,000	1,000	0	4,000
Name	NEW HOUSING DEVELOPMENT	PE	5,000	1,000	1,000	20,000	0	27,000
County	003 - Ashland	CE	0	1,000	1,000	1,000	0	3,000
Project Type	NEWCON	Z	0	0	0	0	0	0
Work Type	7	Total	6,000	3,000	3,000	22,000	0	34,000
PCAS	F55430RI	Phase						
Class	O	PE	1,000	1,000	1,000	1,000	0	4,000
Name	IRR ROAD INVENTORY PROJECT	CONS	0	0	0	0	0	0
County	003 - Ashland	CE	0	0	0	0	0	0
Project Type	PLANNING	Z	0	0	0	0	0	0
Work Type	P8	Total	1,000	1,000	1,000	1,000	0	4,000
PCAS	F55430RM	Phase						
Class	O	PE	0	0	0	0	0	0
Name	IRR ROAD MAINTENANCE PROJECT	CONS	0	0	0	0	0	0
County	003 - Ashland	CE	0	0	0	0	0	0
Project Type	PLANNING	Z	195,000	195,000	195,000	195,000	0	780,000
Work Type	P10	Total	195,000	195,000	195,000	195,000	0	780,000
PCAS	F55430TP	Phase						
Class	O	PE	35,000	35,000	35,000	35,000	0	140,000
Name	IRR TRANSPORTATION PLANNING PRO.	CONS	0	0	0	0	0	0
County	003 - Ashland	CE	0	0	0	0	0	0
Project Type	PLANNING	Z	0	0	0	0	0	0
Work Type	P9	Total	35,000	35,000	35,000	35,000	0	140,000
PCAS	F55430TR	Phase						
Class	O	PE	0	0	0	0	0	0
Name	BAD RIVER TRANSIT	CONS	0	0	0	0	0	0
County	003 - Ashland	CE	1,000	1,000	1,000	1,000	0	4,000
Project Type	TRANSIT	Z	0	0	0	0	0	0
Work Type	T2	Total	1,000	1,000	1,000	1,000	0	4,000
Location Subtotal			618,715	655,000	635,000	654,000	0	2,562,715



Tribal Transportation Program Federal Lands Highway TIP Report



Entity Name	F55431 - Lac Courte Oreilles		
Program Class Code	61E		
CSTIP Type	TIP	Fiscal Year	2015
	08-JAN-15	Funding Amount	472,732

State	55 - Wisconsin
Location	F55431 - Lac Courte Oreilles

PCAS	Class	Name	County	Project Type	Work Type	Phase	FY 2015 (\$)	FY 2016 (\$)	FY 2017 (\$)	FY 2018 (\$)	FY 2019 (\$)	Total
F5543102	R	WATER TOWER ROAD	113 - Sawyer	RECONS	7	CONS	1,000	1,000	1,000	1,000	0	4,000
						PE	0	0	0	0	0	0
						CE	1,000	1,000	1,000	1,000	0	4,000
						Z	0	0	0	0	0	0
						Total	2,000	2,000	2,000	2,000	0	8,000
F5543107	R	GREEN LAKE ROAD	113 - Sawyer	RECONS	3	CONS	5,000	1,000	0	0	0	6,000
						PE	0	0	0	0	0	0
						CE	5,000	1,000	0	0	0	6,000
						Z	0	0	0	0	0	0
						Total	10,000	2,000	0	0	0	12,000
F5543108	R	BAKER LANE	113 - Sawyer	RECONS	7	CONS	1,000	240,000	5,000	0	0	246,000
						PE	5,000	5,000	0	0	0	10,000
						CE	0	15,000	1,000	0	0	16,000
						Z	0	0	0	0	0	0
						Total	6,000	260,000	6,000	0	0	272,000
F5543109	R	DRY TOWN AVENUE	113 - Sawyer	OVRLAY	7	CONS	0	0	80,000	40,000	0	120,000
						PE	0	1,000	5,000	0	0	6,000
						CE	0	0	2,000	5,000	0	7,000
						Z	0	0	0	0	0	0
						Total	0	1,000	87,000	45,000	0	133,000
F5543110	B	HERMAN'S BRIDGE (CHIPPEWA FLOWA	113 - Sawyer	BRIDGE	B7	CONS	1,000	1,000	0	0	0	2,000
						PE	0	0	0	0	0	0
						CE	1,000	1,000	0	0	0	2,000
						Z	0	0	0	0	0	0
						Total	2,000	2,000	0	0	0	4,000
F5543111	R	WATER TOWER CONNECTOR	113 - Sawyer	NEWCON	7	CONS	0	1,000	160,000	5,000	0	166,000
						PE	0	7,000	1,000	0	0	8,000
						CE	0	0	7,000	1,000	0	8,000
						Z	0	0	0	0	0	0
						Total	0	8,000	168,000	6,000	0	182,000



Tribal Transportation Program Federal Lands Highway TIP Report



Entity Name	F55431 - Lac Courte Oreilles		
Program Class Code	61E		
CSTIP Type	TIP	Fiscal Year	2015
	08-JAN-15	Funding Amount	472,732

State	55 - Wisconsin
Location	F55431 - Lac Courte Oreilles

PCAS	Class	Name	County	Project Type	Work Type	Phase	FY 2015 (\$)	FY 2016 (\$)	FY 2017 (\$)	FY 2018 (\$)	FY 2019 (\$)	Total
F5543112	R	GREEN LAKE EXTENSION	113 - Sawyer	NEWCON	3	CONS	0	0	0	200,000	0	200,000
						PE	0	0	0	15,000	0	15,000
						CE	0	0	0	10,000	0	10,000
						Z	0	0	0	0	0	0
						Total	0	0	0	225,000	0	225,000
F5543113	B	GARDNER ROAD BRIDGE	113 - Sawyer	BRIDGE	B7	CONS	0	0	1,000	1,000	0	2,000
						PE	0	0	0	0	0	0
						CE	0	0	0	0	0	0
						Z	0	0	0	0	0	0
						Total	0	0	1,000	1,000	0	2,000
F5543114	B	CHIEF RIVER BRIDGE	113 - Sawyer	BRIDGE	B7	CONS	0	0	1,000	1,000	0	2,000
						PE	0	0	0	0	0	0
						CE	0	0	0	0	0	0
						Z	0	0	0	0	0	0
						Total	0	0	1,000	1,000	0	2,000
F5543115	R	LCO TRAIL	113 - Sawyer	WALKWAY	7	CONS	1,000	1,000	0	0	0	2,000
						PE	1,000	0	0	0	0	1,000
						CE	5,000	1,000	0	0	0	6,000
						Z	0	0	0	0	0	0
						Total	7,000	2,000	0	0	0	9,000
F55431R1	O	IRR ROAD INVENTORY PROJECT	113 - Sawyer	PLANNING	P8	PE	1,000	1,000	1,000	1,000	0	4,000
						CONS	0	0	0	0	0	0
						CE	0	0	0	0	0	0
						Z	0	0	0	0	0	0
						Total	1,000	1,000	1,000	1,000	0	4,000
F55431RM	O	IRR ROAD MAINTENANCE PROJECT	113 - Sawyer	PLANNING	P10	PE	0	0	0	0	0	0
						CONS	0	0	0	0	0	0
						CE	0	0	0	0	0	0
						Z	180,000	150,000	150,000	150,000	0	630,000
						Total	180,000	150,000	150,000	150,000	0	630,000



Tribal Transportation Program Federal Lands Highway TIP Report



Entity Name	F55431 - Lac Courte Oreilles		
Program Class Code	61E		
CSTIP Type	TIP	Fiscal Year	2015
	08-JAN-15	Funding Amount	472,732

State	55 - Wisconsin
Location	F55431 - Lac Courte Oreilles

		Phase	FY 2015 (\$)	FY 2016 (\$)	FY 2017 (\$)	FY 2018 (\$)	FY 2019 (\$)	Total
PCAS	F55431TP	PE	35,000	35,000	35,000	35,000	0	140,000
Class	O	CONS	0	0	0	0	0	0
Name	IRR TRANSPORTATION PLANNING PRO.	CE	0	0	0	0	0	0
County	113 - Sawyer	Z	0	0	0	0	0	0
Project Type	PLANNING	Total	35,000	35,000	35,000	35,000	0	140,000
Work Type	P9							
PCAS	F55431TR	Phase	FY 2015 (\$)	FY 2016 (\$)	FY 2017 (\$)	FY 2018 (\$)	FY 2019 (\$)	Total
Class	O	PE	0	0	0	0	0	0
Name	LCO TRANSIT PROJECT	CONS	0	0	0	0	0	0
County	113 - Sawyer	CE	0	20,000	20,000	20,000	0	60,000
Project Type	TRANSIT	Z	0	0	0	0	0	0
Work Type	T2	Total	0	20,000	20,000	20,000	0	60,000
PCAS	F5560604	Phase	FY 2015 (\$)	FY 2016 (\$)	FY 2017 (\$)	FY 2018 (\$)	FY 2019 (\$)	Total
Class	R	CONS	211,732	5,000	25,000	0	0	241,732
Name	LARSON ROAD NORTH	PE	10,000	0	0	0	0	10,000
County	113 - Sawyer	CE	8,000	1,000	2,000	0	0	11,000
Project Type	RECONS	Z	0	0	0	0	0	0
Work Type	7	Total	229,732	6,000	27,000	0	0	262,732
Location Subtotal			472,732	489,000	498,000	486,000	0	1,945,732



Tribal Transportation Program Federal Lands Highway TIP Report



Entity Name	F55431 - Lac Courte Oreilles		
Program Class Code	5E3		
CSTIP Type	TIP	Fiscal Year	2015
	20-APR-15	Funding Amount	346,880

State	55 - Wisconsin
Location	F55431 - Lac Courte Oreilles

			FY 2015 (\$)	FY 2016 (\$)	FY 2017 (\$)	FY 2018 (\$)	FY 2019 (\$)	Total
PCAS	F5543110	Phase						
Class	B	CE	0	0	0	0	0	0
Name	Chippewa Flow age Bridge	CONS	346,880	0	0	0	0	346,880
County	113 - Sawyer	PE	0	0	0	0	0	0
Project Type	REPLACE	Z	0	0	0	0	0	0
Work Type	SD	Total	346,880	0	0	0	0	346,880
Location Subtotal			346,880	0	0	0	0	346,880



Tribal Transportation Program Federal Lands Highway TIP Report



Entity Name	F55432 - Lac Du Flambeau		
Program Class Code	61E		
CSTIP Type	TIP	Fiscal Year	2015
	04-AUG-15	Funding Amount	1,003,570

State	55 - Wisconsin
Location	F55432 - Lac Du Flambeau

			FY 2015 (\$)	FY 2016 (\$)	FY 2017 (\$)	FY 2018 (\$)	FY 2019 (\$)	
PCAS	F5543203	Phase						Total
Class	O	CONS	1,000	1,000	1,000	1,000	0	4,000
Name	LDF SAFETY PROJECT	PE	0	0	0	0	0	0
County	125 - Vilas	CE	0	0	0	0	0	0
Project Type	SAFETY	Z	0	0	0	0	0	0
Work Type	P2	Total	1,000	1,000	1,000	1,000	0	4,000
PCAS	F5543205	Phase						Total
Class	R	CONS	10,000	140,000	1,000	0	0	151,000
Name	GAULKE CIRCLE	PE	10,000	0	0	0	0	10,000
County	125 - Vilas	CE	5,000	5,000	1,000	0	0	11,000
Project Type	RECONS	Z	0	0	0	0	0	0
Work Type	7	Total	25,000	145,000	2,000	0	0	172,000
PCAS	F5543206	Phase						Total
Class	R	CONS	0	0	0	1,000	0	1,000
Name	AKIWENSI DRIVE	PE	0	0	0	1,000	0	1,000
County	125 - Vilas	CE	0	0	0	0	0	0
Project Type	RECONS	Z	0	0	0	0	0	0
Work Type	7	Total	0	0	0	2,000	0	2,000
PCAS	F5543210	Phase						Total
Class	R	CONS	5,000	1,000	75,000	1,000	0	82,000
Name	THOROFARE BUSINESS PARKWAY	PE	0	1,000	2,000	0	0	3,000
County	125 - Vilas	CE	3,000	0	5,000	1,000	0	9,000
Project Type	NEWCON	Z	0	0	0	0	0	0
Work Type	7	Total	8,000	2,000	82,000	2,000	0	94,000
PCAS	F5543213	Phase						Total
Class	R	CONS	10,000	0	0	0	0	10,000
Name	MOCCASIN LANE	PE	0	0	0	0	0	0
County	125 - Vilas	CE	1,000	0	0	0	0	1,000
Project Type	RECONS	Z	0	0	0	0	0	0
Work Type	7	Total	11,000	0	0	0	0	11,000
PCAS	F5543214	Phase						Total
Class	R	CONS	10,000	5,000	0	0	0	15,000
Name	OBERLAND HEIGHTS (ASAAWEE)	PE	0	0	0	0	0	0
County	125 - Vilas	CE	10,000	2,000	0	0	0	12,000
Project Type	NEWCON	Z	0	0	0	0	0	0
Work Type	7	Total	20,000	7,000	0	0	0	27,000



Tribal Transportation Program Federal Lands Highway TIP Report



Entity Name	F55432 - Lac Du Flambeau		
Program Class Code	61E		
CSTIP Type	TIP	Fiscal Year	2015
	04-AUG-15	Funding Amount	1,003,570

State	55 - Wisconsin
Location	F55432 - Lac Du Flambeau

PCAS	Class	Name	County	Project Type	Work Type	Phase	FY 2015 (\$)	FY 2016 (\$)	FY 2017 (\$)	FY 2018 (\$)	FY 2019 (\$)	Total
F5543215	O	LDf PUBLIC DOCKS	125 - Vilas	NEWCON	F1	CONS	100,570	5,000	0	0	0	105,570
						PE	5,000	0	0	0	0	5,000
						CE	5,000	1,000	0	0	0	6,000
						Z	0	0	0	0	0	0
						Total	110,570	6,000	0	0	0	116,570
F5543217	R	WHITEFEATHER ROAD	125 - Vilas	RECONS	7	CONS	1,000	0	0	0	0	1,000
						PE	0	0	0	0	0	0
						CE	5,000	0	0	0	0	5,000
						Z	0	0	0	0	0	0
						Total	6,000	0	0	0	0	6,000
F5543218	R	AJIDAMOO TRAIL/ROAD	125 - Vilas	NEWCON	7	CONS	0	1,000	140,000	1,000	0	142,000
						PE	0	5,000	1,000	0	0	6,000
						CE	0	0	10,000	1,000	0	11,000
						Z	0	0	0	0	0	0
						Total	0	6,000	151,000	2,000	0	159,000
F5543219	R	MITTEN LAKE ACCESS	125 - Vilas	NEWCON	7	CONS	2,000	0	0	0	0	2,000
						PE	0	0	0	0	0	0
						CE	1,000	0	0	0	0	1,000
						Z	0	0	0	0	0	0
						Total	3,000	0	0	0	0	3,000
F5543220	R	CAMPGROUND TRAIL ROAD	125 - Vilas	RECONS	7	CONS	0	0	0	175,000	0	175,000
						PE	0	0	1,000	8,000	0	9,000
						CE	0	0	0	10,000	0	10,000
						Z	0	0	0	0	0	0
						Total	0	0	1,000	193,000	0	194,000
F5543223	R	LEACH LANE	125 - Vilas	RECONS	3	CONS	100,000	5,000	0	0	0	105,000
						PE	8,000	0	0	0	0	8,000
						CE	5,000	2,000	0	0	0	7,000
						Z	0	0	0	0	0	0
						Total	113,000	7,000	0	0	0	120,000



Tribal Transportation Program Federal Lands Highway TIP Report



Entity Name	F55432 - Lac Du Flambeau		
Program Class Code	61E		
CSTIP Type	TIP	Fiscal Year	2015
	04-AUG-15	Funding Amount	1,003,570

State	55 - Wisconsin
Location	F55432 - Lac Du Flambeau

PCAS	Class	Name	County	Project Type	Work Type	Phase	FY 2015 (\$)	FY 2016 (\$)	FY 2017 (\$)	FY 2018 (\$)	FY 2019 (\$)	Total
F5543226	R	THOROFARE REINFORCEMENT	125 - Vilas	RECONS	7	CONS	20,000	5,000	100,000	0	0	125,000
						PE	5,000	0	0	0	0	5,000
						CE	5,000	2,000	10,000	0	0	17,000
						Z	0	0	0	0	0	0
						Total	30,000	7,000	110,000	0	0	147,000
F5543227	R	MUSKESIN LAKE ACCESS ROAD	125 - Vilas	RECONS	3	Phase	FY 2015 (\$)	FY 2016 (\$)	FY 2017 (\$)	FY 2018 (\$)	FY 2019 (\$)	Total
						PE	2,000	2,000	0	0	0	4,000
						CONS	0	0	0	0	0	0
						CE	0	0	0	0	0	0
						Z	0	0	0	0	0	0
						Total	2,000	2,000	0	0	0	4,000
F5543228	R	SHOOTING RANGE ROAD	125 - Vilas	RECONS	3	Phase	FY 2015 (\$)	FY 2016 (\$)	FY 2017 (\$)	FY 2018 (\$)	FY 2019 (\$)	Total
						CONS	0	0	0	1,000	0	1,000
						PE	0	0	0	1,000	0	1,000
						CE	0	0	0	0	0	0
						Z	0	0	0	0	0	0
						Total	0	0	0	2,000	0	2,000
F5543229	R	KEKEK (HAWK DRIVE)	125 - Vilas	NEWCON	7	Phase	FY 2015 (\$)	FY 2016 (\$)	FY 2017 (\$)	FY 2018 (\$)	FY 2019 (\$)	Total
						CONS	0	0	100,000	2,000	0	102,000
						PE	0	5,000	1,000	0	0	6,000
						CE	0	0	5,000	1,000	0	6,000
						Z	0	0	0	0	0	0
						Total	0	5,000	106,000	3,000	0	114,000
F5543230	R	OLD INDIAN VILLAGE STREET	125 - Vilas	RECONS	7	Phase	FY 2015 (\$)	FY 2016 (\$)	FY 2017 (\$)	FY 2018 (\$)	FY 2019 (\$)	Total
						CONS	1,000	2,000	0	0	0	3,000
						PE	5,000	0	0	0	0	5,000
						CE	3,000	1,000	0	0	0	4,000
						Z	0	0	0	0	0	0
						Total	9,000	3,000	0	0	0	12,000
F5543231	R	RUSTY LANE	125 - Vilas	NEWCON	3	Phase	FY 2015 (\$)	FY 2016 (\$)	FY 2017 (\$)	FY 2018 (\$)	FY 2019 (\$)	Total
						CONS	5,000	1,000	0	0	0	6,000
						PE	1,000	0	0	0	0	1,000
						CE	5,000	1,000	0	0	0	6,000
						Z	0	0	0	0	0	0
						Total	11,000	2,000	0	0	0	13,000



Tribal Transportation Program Federal Lands Highway TIP Report



Entity Name	F55432 - Lac Du Flambeau		
Program Class Code	61E		
CSTIP Type	TIP	Fiscal Year	2015
	04-AUG-15	Funding Amount	1,003,570

State	55 - Wisconsin
Location	F55432 - Lac Du Flambeau

PCAS	Class	Name	County	Project Type	Work Type	Phase	FY 2015 (\$)	FY 2016 (\$)	FY 2017 (\$)	FY 2018 (\$)	FY 2019 (\$)	Total
F5543232	R	SUGARBUSH TRAIL	125 - Vilas	REHAB	7	CONS	5,000	1,000	0	0	0	6,000
						PE	0	0	0	0	0	0
						CE	5,000	1,000	0	0	0	6,000
						Z	0	0	0	0	0	0
						Total	10,000	2,000	0	0	0	12,000
F5543233	R	NORTH SCHILLEMAN ROAD	125 - Vilas	RECONS	7	CONS	50,000	100,000	0	0	0	150,000
						PE	5,000	0	0	0	0	5,000
						CE	0	3,000	0	0	0	3,000
						Z	0	0	0	0	0	0
						Total	55,000	103,000	0	0	0	158,000
F5543234	R	YOUTH CENTER LANE	125 - Vilas	RECONS	7	CONS	1,000	150,000	5,000	0	0	156,000
						PE	5,000	5,000	0	0	0	10,000
						CE	0	5,000	2,000	0	0	7,000
						Z	0	0	0	0	0	0
						Total	6,000	160,000	7,000	0	0	173,000
F5543235	B	TROUT RIVER BRIDGE	125 - Vilas	BRIDGE	B16	CONS	5,000	5,000	0	0	0	10,000
						PE	2,000	2,000	0	0	0	4,000
						CE	2,000	2,000	0	0	0	4,000
						Z	0	0	0	0	0	0
						Total	9,000	9,000	0	0	0	18,000
F5543236	O	THUNDERBIRD PARK WALKING TRAILS	125 - Vilas	WALKWY	F1	CONS	0	5,000	50,000	0	0	55,000
						PE	0	3,000	0	0	0	3,000
						CE	0	0	3,000	0	0	3,000
						Z	0	0	0	0	0	0
						Total	0	8,000	53,000	0	0	61,000
F5543237	R	TRUMAN LANE	125 - Vilas	RECONS	3	CONS	0	0	0	90,000	0	90,000
						PE	0	0	0	5,000	0	5,000
						CE	0	0	0	5,000	0	5,000
						Z	0	0	0	0	0	0
						Total	0	0	0	100,000	0	100,000



Tribal Transportation Program Federal Lands Highway TIP Report



Entity Name	F55432 - Lac Du Flambeau		
Program Class Code	61E		
CSTIP Type	TIP	Fiscal Year	2015
	04-AUG-15	Funding Amount	1,003,570

State	55 - Wisconsin
Location	F55432 - Lac Du Flambeau

PCAS	Class	Name	County	Project Type	Work Type	Phase	FY 2015 (\$)	FY 2016 (\$)	FY 2017 (\$)	FY 2018 (\$)	FY 2019 (\$)	Total
F55432C1	R	HIGHWAY 47 COOP	125 - Vilas	RECONS	7	Phase						
						CONS	50,000	2,000	0	0	0	52,000
						PE	0	0	0	0	0	0
						CE	0	0	0	0	0	0
						Z	0	0	0	0	0	0
						Total	50,000	2,000	0	0	0	52,000
F55432C7	R	IKE WALTON TRAIL COOP	125 - Vilas	RECONS	7	Phase						
						CONS	0	0	1,000	150,000	0	151,000
						PE	0	0	1,000	10,000	0	11,000
						CE	0	0	0	5,000	0	5,000
						Z	0	0	0	0	0	0
						Total	0	0	2,000	165,000	0	167,000
F55432R1	O	LDF ROAD INVENTORY PROJECT	125 - Vilas	PLANING	P8	Phase						
						PE	1,000	1,000	1,000	1,000	0	4,000
						CONS	0	0	0	0	0	0
						CE	0	0	0	0	0	0
						Z	0	0	0	0	0	0
						Total	1,000	1,000	1,000	1,000	0	4,000
F55432RM	O	LDF ROAD MAINTENANCE PROJECT	125 - Vilas	PLANING	P10	Phase						
						PE	0	0	0	0	0	0
						CONS	0	0	0	0	0	0
						CE	0	0	0	0	0	0
						Z	350,000	350,000	350,000	350,000	0	1,400,000
						Total	350,000	350,000	350,000	350,000	0	1,400,000
F55432TP	O	LDF TRANSPORTATION PLANNING PRO	125 - Vilas	PLANING	P9	Phase						
						PE	50,000	50,000	50,000	50,000	0	200,000
						CONS	0	0	0	0	0	0
						CE	0	0	0	0	0	0
						Z	0	0	0	0	0	0
						Total	50,000	50,000	50,000	50,000	0	200,000
F55432TR	O	LAC DU FLAMBEAU TRANSIT PROJECT	125 - Vilas	TRANSIT	T2	Phase						
						PE	0	0	0	0	0	0
						CONS	0	0	0	0	0	0
						CE	100,000	100,000	100,000	100,000	0	400,000
						Z	0	0	0	0	0	0
						Total	100,000	100,000	100,000	100,000	0	400,000



Tribal Transportation Program Federal Lands Highway TIP Report



Entity Name	F55432 - Lac Du Flambeau		
Program Class Code	61E		
CSTIP Type	TIP	Fiscal Year	2015
	04-AUG-15	Funding Amount	1,003,570

State	55 - Wisconsin
Location	F55432 - Lac Du Flambeau

			FY 2015 (\$)	FY 2016 (\$)	FY 2017 (\$)	FY 2018 (\$)	FY 2019 (\$)	Total
PCAS	F5551904	Phase						
Class	O	PE	1,000	1,000	0	0	0	2,000
Name	CORRIDOR 17 RECREATION TRAIL	CONS	0	0	0	0	0	0
County	125 - Vilas	CE	0	0	0	0	0	0
Project Type	RECONS	Z	0	0	0	0	0	0
Work Type	Q3	Total	1,000	1,000	0	0	0	2,000
PCAS	F5572206	Phase						
Class	O	CONS	21,000	100,000	5,000	5,000	0	131,000
Name	LDf PUBLIC PARKING AREAS	PE	1,000	5,000	1,000	1,000	0	8,000
County	125 - Vilas	CE	0	5,000	2,000	2,000	0	9,000
Project Type	REHAB	Z	0	0	0	0	0	0
Work Type	7	Total	22,000	110,000	8,000	8,000	0	148,000
PCAS	F5588207	Phase						
Class	O	CONS	0	5,000	5,000	5,000	0	15,000
Name	LDf LIGHTING PROJECT	PE	0	2,000	2,000	2,000	0	6,000
County	125 - Vilas	CE	0	0	0	0	0	0
Project Type	SAFETY	Z	0	0	0	0	0	0
Work Type	P6	Total	0	7,000	7,000	7,000	0	21,000
PCAS	F5588507	Phase						
Class	R	PE	0	0	1,000	1,000	0	2,000
Name	BIG CROOKED LANE	CONS	0	0	0	0	0	0
County	125 - Vilas	CE	0	0	0	0	0	0
Project Type	NEWCON	Z	0	0	0	0	0	0
Work Type	7	Total	0	0	1,000	1,000	0	2,000
Location Subtotal			1,003,570	1,096,000	1,032,000	987,000	0	4,118,570



Tribal Transportation Program Federal Lands Highway TIP Report



Entity Name	F55434 - FOREST COUNTY POTAWATOMI		
Program Class Code	61E		
CSTIP Type	TIP	Fiscal Year	2015
	16-JAN-15	Funding Amount	261,143

State	55 - Wisconsin
Location	F55434 - Forest County Potaw atomi

		Phase	FY 2015 (\$)	FY 2016 (\$)	FY 2017 (\$)	FY 2018 (\$)	FY 2019 (\$)	Total
PCAS	F5543404	PE	0	0	0	5,000	0	5,000
Class	R	CONS	0	0	0	0	0	0
Name	BLACKWELL NORTH & SOUTH	CE	0	0	0	0	0	0
County	041 - Forest	Z	0	0	0	0	0	0
Project Type	NEWCON	Total	0	0	0	5,000	0	5,000
Work Type	7							
PCAS	F5543405	Phase	FY 2015 (\$)	FY 2016 (\$)	FY 2017 (\$)	FY 2018 (\$)	FY 2019 (\$)	Total
Class	R	CONS	0	0	0	1,000	0	1,000
Name	WEJ MOGEK EXTENSION	PE	0	0	0	1,000	0	1,000
County	041 - Forest	CE	0	0	0	0	0	0
Project Type	NEWCON	Z	0	0	0	0	0	0
Work Type	7	Total	0	0	0	2,000	0	2,000
PCAS	F5543407	Phase	FY 2015 (\$)	FY 2016 (\$)	FY 2017 (\$)	FY 2018 (\$)	FY 2019 (\$)	Total
Class	R	CONS	1,000	1,000	0	0	0	2,000
Name	AIR MONITORING ROAD	PE	0	0	0	0	0	0
County	041 - Forest	CE	1,000	1,000	0	0	0	2,000
Project Type	REHAB	Z	0	0	0	0	0	0
Work Type	7	Total	2,000	2,000	0	0	0	4,000
PCAS	F5543408	Phase	FY 2015 (\$)	FY 2016 (\$)	FY 2017 (\$)	FY 2018 (\$)	FY 2019 (\$)	Total
Class	R	CONS	0	0	1,000	80,000	0	81,000
Name	MAPLE SUGAR LANE	PE	0	0	5,000	5,000	0	10,000
County	041 - Forest	CE	0	0	0	5,000	0	5,000
Project Type	REHAB	Z	0	0	0	0	0	0
Work Type	7	Total	0	0	6,000	90,000	0	96,000
PCAS	F5543412	Phase	FY 2015 (\$)	FY 2016 (\$)	FY 2017 (\$)	FY 2018 (\$)	FY 2019 (\$)	Total
Class	R	CONS	0	0	0	5,000	0	5,000
Name	SHOCKTO DRIVE	PE	0	0	0	0	0	0
County	041 - Forest	CE	0	0	0	0	0	0
Project Type	NEWCON	Z	0	0	0	0	0	0
Work Type	7	Total	0	0	0	5,000	0	5,000
PCAS	F5543413	Phase	FY 2015 (\$)	FY 2016 (\$)	FY 2017 (\$)	FY 2018 (\$)	FY 2019 (\$)	Total
Class	R	CONS	225,143	5,000	0	0	0	230,143
Name	EVERYBODY'S FRONTAGE ROAD	PE	10,000	0	0	0	0	10,000
County	041 - Forest	CE	20,000	1,000	0	0	0	21,000
Project Type	NEWCON	Z	0	0	0	0	0	0
Work Type	7	Total	255,143	6,000	0	0	0	261,143



Tribal Transportation Program Federal Lands Highway TIP Report



Entity Name	F55434 - FOREST COUNTY POTAWATOMI		
Program Class Code	61E		
CSTIP Type	TIP	Fiscal Year	2015
	16-JAN-15	Funding Amount	261,143

State	55 - Wisconsin
Location	F55434 - Forest County Potaw atomi

PCAS	Class	Name	County	Project Type	Work Type	Phase	FY 2015 (\$)	FY 2016 (\$)	FY 2017 (\$)	FY 2018 (\$)	FY 2019 (\$)	Total
F5543415	R	INDIAN ROAD	041 - Forest	RECONS	7	CONS	0	0	0	1,000	0	1,000
						PE	0	0	0	5,000	0	5,000
						CE	0	0	0	0	0	0
						Z	0	0	0	0	0	0
						Total	0	0	0	6,000	0	6,000
F5543416	R	GOOD HEART LANE	041 - Forest	RECONS	7	CONS	0	0	170,000	10,000	0	180,000
						PE	0	1,000	10,000	0	0	11,000
						CE	0	0	10,000	5,000	0	15,000
						Z	0	0	0	0	0	0
						Total	0	1,000	190,000	15,000	0	206,000
F5543417	R	FCP HOUSING ROADS	041 - Forest	RECONS	7	CONS	0	220,000	50,000	110,000	0	380,000
						PE	1,000	20,000	1,000	10,000	0	32,000
						CE	0	10,000	10,000	10,000	0	30,000
						Z	0	0	0	0	0	0
						Total	1,000	250,000	61,000	130,000	0	442,000
F5543418	R	EAST PARK, CHURCH, DRY CREEK	041 - Forest	RECONS	7	CONS	0	0	0	5,000	0	5,000
						PE	0	0	0	0	0	0
						CE	0	0	0	0	0	0
						Z	0	0	0	0	0	0
						Total	0	0	0	5,000	0	5,000
F5543419	R	WENSAUT LANE	041 - Forest	RECONS	7	CONS	0	0	0	5,000	0	5,000
						PE	0	0	0	0	0	0
						CE	0	0	0	0	0	0
						Z	0	0	0	0	0	0
						Total	0	0	0	5,000	0	5,000
F55434RI	O	IRR ROAD INVENTORY PROJECT	041 - Forest	PLANING	P8	CONS	1,000	1,000	1,000	1,000	0	4,000
						PE	0	0	0	0	0	0
						CE	0	0	0	0	0	0
						Z	0	0	0	0	0	0
						Total	1,000	1,000	1,000	1,000	0	4,000



Tribal Transportation Program Federal Lands Highway TIP Report



Entity Name	F55434 - FOREST COUNTY POTAWATOMI		
Program Class Code	61E		
CSTIP Type	TIP	Fiscal Year	2015
	16-JAN-15	Funding Amount	261,143

State	55 - Wisconsin
Location	F55434 - Forest County Potaw atomi

		Phase	FY 2015 (\$)	FY 2016 (\$)	FY 2017 (\$)	FY 2018 (\$)	FY 2019 (\$)	Total
PCAS	F55434RM	PE	0	0	0	0	0	0
Class	O	CONS	0	0	0	0	0	0
Name	IRR ROAD MAINTENANCE PROJECT	CE	0	0	0	0	0	0
County	041 - Forest	Z	1,000	1,000	1,000	1,000	0	4,000
Project Type	PLANNING	Total	1,000	1,000	1,000	1,000	0	4,000
Work Type	P10							
PCAS	F55434TP	Phase	FY 2015 (\$)	FY 2016 (\$)	FY 2017 (\$)	FY 2018 (\$)	FY 2019 (\$)	Total
Class	O	PE	1,000	1,000	1,000	1,000	0	4,000
Name	IRR TRANSPORTATION PLANNING PRO.	CONS	0	0	0	0	0	0
County	041 - Forest	CE	0	0	0	0	0	0
Project Type	PLANNING	Z	0	0	0	0	0	0
Work Type	P9	Total	1,000	1,000	1,000	1,000	0	4,000
Location Subtotal			261,143	262,000	260,000	266,000	0	1,049,143



Tribal Transportation Program Federal Lands Highway TIP Report



Entity Name	F55437 - SOKA OGOON CHIPPEWA COMMUNITY		
Program Class Code	61E		
CSTIP Type	TIP	Fiscal Year	2015
	22-JAN-15	Funding Amount	198,316

State	55 - Wisconsin
Location	F55437 - Sokaogon Chippewa Community

PCAS	Class	Name	County	Project Type	Work Type	Phase	FY 2015 (\$)	FY 2016 (\$)	FY 2017 (\$)	FY 2018 (\$)	FY 2019 (\$)	Total
F5543702	R	POW WOW GROUNDS ROAD	041 - Forest	RECONS	7	CONS	1,000	50,000	100,000	1,000	0	152,000
						PE	0	0	0	0	0	0
						CE	1,000	3,000	5,000	1,000	0	10,000
						Z	0	0	0	0	0	0
						Total	2,000	53,000	105,000	2,000	0	162,000
F5543704	R	COMMUNITY DRIVE	041 - Forest	OVRLAY	7	CONS	0	0	1,000	75,000	0	76,000
						PE	0	1,000	1,000	5,000	0	7,000
						CE	0	0	0	5,000	0	5,000
						Z	0	0	0	0	0	0
						Total	0	1,000	2,000	85,000	0	88,000
F5543707	R	INDIAN SETTLEMENT	041 - Forest	RECONS	7	CONS	0	0	0	0	1,000	1,000
						PE	0	0	0	0	5,000	5,000
						CE	0	0	0	0	1,000	1,000
						Z	0	0	0	0	0	0
						Total	0	0	0	0	7,000	7,000
F55437RI	O	TTP ROAD INVENTORY PROJECT	041 - Forest	RECONS	P8	CONS	1,000	1,000	1,000	1,000	1,000	5,000
						PE	0	0	0	0	0	0
						CE	0	0	0	0	0	0
						Z	0	0	0	0	0	0
						Total	1,000	1,000	1,000	1,000	1,000	5,000
F55437RM	O	TTP ROAD MAINTENANCE PROJECT	041 - Forest	PLANNING	P10	CONS	0	0	0	0	0	0
						PE	0	0	0	0	0	0
						CE	0	0	0	0	0	0
						Z	140,000	140,000	100,000	110,000	140,000	630,000
						Total	140,000	140,000	100,000	110,000	140,000	630,000
F55437TP	O	TTP TRANSPORTATION PLANNING PRO	041 - Forest	PLANNING	P9	CONS	3,000	7,000	1,000	7,000	9,000	27,000
						PE	0	0	0	0	0	0
						CE	0	0	0	0	0	0
						Z	0	0	0	0	0	0
						Total	3,000	7,000	1,000	7,000	9,000	27,000



Tribal Transportation Program Federal Lands Highway TIP Report



Entity Name	F55437 - SOKAOGON CHIPPEWA COMMUNITY		
Program Class Code	61E		
CSTIP Type	TIP	Fiscal Year	2015
	22-JAN-15	Funding Amount	198,316

State	55 - Wisconsin
Location	F55437 - Sokaogon Chippewa Community

PCAS Class Name County Project Type Work Type	F5570705 R BLACK LANE 041 - Forest RECONS 7	Phase CONS PE CE Z Total	FY 2015 (\$)	FY 2016 (\$)	FY 2017 (\$)	FY 2018 (\$)	FY 2019 (\$)	Total
						50,000	1,000	
			0	0	0	0	0	0
			2,316	1,000	1,000	0	0	4,316
			0	0	0	0	0	0
			52,316	2,000	2,000	0	0	56,316
Location Subtotal			198,316	204,000	211,000	205,000	157,000	975,316



Tribal Transportation Program Federal Lands Highway TIP Report



Entity Name	F60473 - Lac Vieux Desert		
Program Class Code	61E		
CSTIP Type	TIP	Fiscal Year	2015
	12-MAR-15	Funding Amount	135,000

State	55 - Wisconsin							
Location	F60473 - Lac Vieux Desert							
PCAS Class Name	F6047329 R SUGAR MAPLE ROAD-VILAS COUNTY	Phase	FY 2015 (\$)	FY 2016 (\$)	FY 2017 (\$)	FY 2018 (\$)	FY 2019 (\$)	Total
County	125 - Vilas	CONS	130,000	1,000	0	0	0	131,000
Project Type	RECONS	PE	2,000	0	0	0	0	2,000
Work Type	7	CE	3,000	1,000	0	0	0	4,000
		Z	0	0	0	0	0	0
		Total	135,000	2,000	0	0	0	137,000
Location Subtotal			135,000	2,000	0	0	0	137,000



FY2016 - FY2019 Transportation Improvement Program
 Federal Highway Administration
 Eastern Federal Lands Highway Division
 October 1, 2015

Last Printed:30Sep15

PROJECT	AWARD FY	STATE	COUNTY	PARK, REFUGE, FOREST OR OTHER PARTNER/AGENCY	DESCRIPTION	TYPE OF WORK	PRIMARY FUND SOURCE	ESTIMATED PROGRAM AMOUNT (RANGE)	FUNDS FROM TITLE	DELIVERED BY	PHASE	CONGRESSIONAL DISTRICT	FLMA REGION
WI -- Wisconsin													
FW_HORI_2018	FY2018	WI	Dodge	Horicon National Wildlife Refuge	Pavement Preservation	2R	FLTP	Between \$500,000 and \$1,000,000	Title 23	FWS	Planned	WI-06	FWS_R3
FW_NECE_2013226939	FY2018	WI	Juneau	Necedah National Wildlife Refuge	Rehabilitate Hanson-Spencer Robinson Bridge & Camp Road Bridge.	BRRH	FLTP	Between \$25,000 and \$100,000	Title 23	FWS	Planned	WI-03	FWS_R3
FW_IRRI_10(1)	FY2019	WI	Bayfield	Iron River National Fish Hatchery	Rehabilitate Entrance Road (Route 10) and Public Parking Area (Route 900).	3RH_3RL	FLTP	Between \$1,000,000 and \$5,000,000	Title 23	EFLHD	Planned	WI-07	FWS_R3
WI_FLAP_RUSL_LSB(1)	FY2016	WI	Bayfield	Apostle Islands National Lakeshore	Rehabilitation and safety enhancements of a 2.6 mile segment of Little Sand Bay Road	3RL	FLAP	Between \$500,000 and \$1,000,000	Title 23	STATE	Planned	WI-07	NPS_MW
WI_FLAP_BFLD_CTHM(1)	FY2016	WI	Bayfield	Chequamegon-Nicolet National Forest	Reconditioning/pavement replacement of 4.5 miles of CTH M	3RL	FLAP	Between \$1,000,000 and \$5,000,000	Title 23	STATE	Planned	WI-07	USFS_R9
WI_FLAP_SWYR_CTHS(1)	FY2016	WI	Sawyer	Chequamegon- Nicolet National Forest	Reconditioning/pavement replacement of 2.68 miles of CTH S	3RL	FLAP	Between \$1,000,000 and \$5,000,000	Title 23	STATE	Planned	WI-07	USFS_R9
WI_FLAP_TYLR_CTHM(1)	FY2016	WI	Taylor	Chequamegon- Nicolet National Forest	Reconditioning/pavement replacement of 3.2 miles of CTH M from Brush Creek Road to Wintersports Road	3RL	FLAP	Between \$1,000,000 and \$5,000,000	Title 23	STATE	Planned	WI-07	USFS_R9

Public Involvement

Current federal legislation requires the Governor to ensure that WisDOT and the MPOs develop plans to actively involve the public in the development of the STIP. WisDOT uses an ongoing STIP public involvement plan that includes:

- 30-day written comment period on the STIP (yearly)
- State Trunk Highway System project development and Six-Year Highway Program hearings (ongoing)
- MPO public hearings on TIPs (yearly)
- Local government hearings on transit projects for smaller systems (ongoing)
- Local government hearings on local road projects (ongoing)

The focus of this plan is on maximizing public involvement at the state, MPO, and local levels—on an ongoing basis—when initial project decisions are presented and made. WisDOT published its first STIP Public Involvement Plan in November of 1993. It summarized the STIP as well as the role of public involvement in the STIP. The STIP Public Involvement Plan, which was updated in December of 2007, focuses on the public involvement processes used on various types of transportation projects. The plan is available at:

<http://wisconsin.gov/Documents/doing-bus/local-gov/astnce-pgms/highway/stip/ppp.pdf>

Although this STIP Public Involvement Plan does not require any public hearings, WisDOT may agree to have a public hearing if one is requested. As a result of the lack of public interest/attendance at these hearings in the past, the STIP Public Involvement Plan will continue to rely on written comments from the public regarding the draft STIP.

The legal notice advertising the draft STIP was published on October 30, 2015. A copy of the notice is presented below.

LEGAL NOTICE

The Wisconsin Department of Transportation announces the availability of its draft multimodal 2016-2019 Statewide Transportation Improvement Program (STIP). The draft STIP is available from the State Transportation Improvement Program website:

<http://wisconsin.gov/Pages/doing-bus/local-gov/astnce-pgms/highway/stip.aspx>.

The comprehensive improvement program includes all federally funded highway, transit, and bike and pedestrian projects to be undertaken in Wisconsin during the 2016-2019 timeframe. The draft STIP is subject to a 30-day public comment period. The final STIP will be issued in early January 2016. Inquiries about the draft STIP and written comments on the improvement program should be directed, before December 1, 2015, to the Wisconsin Department of Transportation's Division of Transportation Investment Management, Bureau of Planning and Economic Development, P.O. Box 7913, Madison, WI 53707-7913; 608-266-3662.

STIP Amendments

The STIP is approved by WisDOT, FHWA, and FTA. Throughout the year, it may be necessary to amend the 2016-2019 STIP to incorporate projects not included in the original project listing. The following are changes that may necessitate a STIP amendment: significant change in the scope and/or cost of a project, changing the letting date of a project beyond the four year STIP period, adding/advancing a project to the STIP, etc.

All such amendments will be added to the STIP webpage for record keeping purposes <http://wisconsindot.gov/Pages/doing-bus/local-gov/astnce-pgms/highway/stip.aspx>.

Summary of Public Comments on the Draft STIP

Wisconsin Department of Transportation received two comments on the draft STIP within the 30-day comment period (October 30, 2015 through December 1, 2015). A summary of the comments and WisDOT's replies are listed below.

- A comment from Jackson County Highway Commissioner was received. The Commissioner notified WisDOT some of the details for project 7322-00-70 was incorrect in the STIP project listing. The project was listed as being on CTH N and it should be listed to be on CTH H. The WisDOT's Northwest Region staff confirmed this information and made the correction. WisDOT sent an email response to the Commissioner thanking him for his input and indicating the correction has been made.
- A letter from a Town of West Point Supervisor was received. The Supervisor was writing to express concerns on the condition and safety of WIS 188 between Ferry Landing Park and WIS 60. A letter of response was sent from Wisconsin Department of Transportation's Secretary, Mark Gottlieb, to the Town Chairperson and Supervisor. Secretary Gottlieb indicated he has asked the WisDOT Southwest Region staff to follow up and meet with the Town to discuss the condition of the highway. WisDOT will continue to monitor the maintenance and review the needs of the highway.

Summary of Public Comments on the Draft STIP

Wisconsin Department of Transportation received two comments on the draft STIP within the 30-day comment period (October 30, 2015 through December 1, 2015). A summary of the comments and WisDOT's replies are listed below.

- A comment from Jackson County Highway Commissioner was received. The Commissioner notified WisDOT some of the details for project 7322-00-70 was incorrect in the STIP project listing. The project was listed as being on CTH N and it should be listed to be on CTH H. The WisDOT's Northwest Region staff confirmed this information and made the correction. WisDOT sent an email response to the Commissioner thanking him for his input and indicating the correction has been made.
- A letter from a Town of West Point Supervisor was received. The Supervisor was writing to express concerns on the condition and safety of WIS 188 between Ferry Landing Park and WIS 60. A letter of response was sent from Wisconsin Department of Transportation's Secretary, Mark Gottlieb, to the Town Chairperson and Supervisor. Secretary Gottlieb indicated he has asked the WisDOT Southwest Region staff to follow up and meet with the Town to discuss the condition of the highway. WisDOT will continue to monitor the maintenance and review the needs of the highway.