

## **NOTICE OF PROPOSED GUIDANCE DOCUMENT**

DTIM-BPED8

Pursuant to Wis. Stat. s. 227.112, the Wisconsin Department of Transportation is hereby seeking comment on DTIM-BPED8, 23 USC 134, a proposed guidance document.

### **PUBLIC COMMENTS AND DEADLINE FOR SUBMISSION**

Comments may be submitted to the Wisconsin Department of Transportation for 21 days by:

1. Department's website: <https://appengine.egov.com/apps/wi/dot/guidance-docs?guidDocId=DTIM-BPED8>

2. Mailing written comments to:

Division of Transportation Investment Management  
Wisconsin Department of Transportation  
4822 Madison Yards Way  
PO Box 7913  
Madison, WI 53707-7913

### **WEBSITE LOCATION OF FINAL GUIDANCE DOCUMENT**

The final version of this guidance document will be posted at [wisconsindot.gov](http://wisconsindot.gov) to allow for ongoing comment.

### **AGENCY CONTACT**

Kaleb Vander Wiele  
DOTDTIMGuidanceDocs@DOT.WI.GOV

**2017 – 2020**

---

STIP

---

Statewide  
Transportation  
Improvement  
Program

Prepared in accordance with 23 U.S.C. Sections 134 and 135

January 2017

## Introduction

This Statewide Transportation Improvement Program (STIP) is intended to satisfy the requirements of 23 U.S.C. Sections 134 and 135 and their implementing regulations 23 CFR 450 and 49 CFR 613.

This STIP has been prepared in accordance with joint FHWA/FTA regulations (23 CFR Part 450 and 49 CFR Part 613) accounting for related statutory changes in Public Law 112-141 *Moving Ahead for Progress in the 21<sup>st</sup> Century Act*, along with Public Law 114-357 *Fixing America's Surface Transportation Act (FAST Act)* enacted on December 4, 2015. All current project fund commitments anticipated by the Wisconsin Department of Transportation (WisDOT) during the four-year period from January 1, 2017 through December 31, 2020 are listed.

The projects programmed in the STIP have been reviewed and prioritized by WisDOT in accordance with system asset management principles except as follows. In urbanized areas with populations of 200,000 or greater (Milwaukee, Madison, Appleton, Green Bay and Wisconsin portions of the Round Lake Beach, IL and Minneapolis/St. Paul, MN areas), federally funded projects off of the National Highway System (NHS) have been reviewed and prioritized by the respective Metropolitan Planning Organizations (MPOs). In urbanized areas with populations between 50,000 and 200,000, federally funded projects off of the NHS and State Trunk Highway Network (STN) have been reviewed and prioritized by the respective MPOs. Projects in areas with populations between 5,000 and 50,000 off of the NHS and STN have been reviewed, prioritized, and approved under WisDOT's formula based entitlement process.

The 2017-2020 STIP is based on anticipated state and federal funds. This overall multi-modal STIP reflects WisDOT's currently approved state and local programs within the limits of apportioned federal aid. All projects in the 2017-2020 timeframe are affordable and selected for implementation. Any subsequent changes in the project listing involving the addition or deletion of projects or significant changes in project schedule or estimated cost will be processed in accordance with the STIP amendment process outlined herein prior to requesting obligation of federal funds on the project.

## Certifications

### STATEWIDE TRANSPORTATION PLANNING PROCESS CERTIFICATION

In accordance with 23 CFR 450.220, the Wisconsin Department of Transportation hereby certifies that its statewide transportation planning process is addressing major issues facing the State and its non-urbanized areas, and is being carried out in accordance with the following requirements:

- (1) 23 U.S.C. 134 and 135, 49 U.S.C. 5303 and 5304, and this part;
- (2) Title VI of the Civil Rights Act of 1964, as amended (42 U.S.C. 2000d-1) and 49 CFR part 21;
- (3) 49 U.S.C. 5332, prohibiting discrimination on the basis of race, color, creed, national origin, sex, or age in employment or business opportunity;
- (4) Section 1101(b) of the Fixing America's Surface Transportation Act (FAST Act) (P.L. 114-357), and 49 CFR Part 26 regarding the involvement of disadvantaged business enterprises in the US DOT funded projects;
- (5) 23 CFR part 230, regarding implementation of an equal employment opportunity program on Federal and Federal-aid highway construction contracts;
- (6) The provisions of the Americans with Disabilities Act of 1990 (42 U.S.C. 12101 et seq.) and 49 CFR parts 27, 37, and 38;
- (7) In non-attainment and maintenance areas, sections 174 and 176 (c) and (d) of the Clean Air Act, as amended (42 U.S.C. 7504, 7506 (c) and (d)) and 40 CFR part 93;
- (8) The Older Americans Act, as amended (42 U.S.C. 6101), prohibiting discrimination on the basis of age in programs or activities receiving Federal financial assistance;
- (9) Section 324 of title 23 U.S.C., regarding the prohibition of discrimination based on gender; and
- (10) Section 504 of the Rehabilitation Act of 1973 (29 U.S.C. 794) and 49 CFR part 27 regarding discrimination against individuals with disabilities.

## **Contents**

STIP contents are referenced by tabs as follows:

Tab 1 – Financial Plan and Financial Summary Table

Tab 2 – STIP Financial Summary

Tab 3 – Obligation Plan and Funding Table

Tab 4 – MPO TIP Approvals and Wisconsin MPO Map

Tab 5 – Federal Transit Assistance Programs and Wisconsin Transit System Map

Tab 6 – Federal Railroad Administration Program and Intercity Passenger Rail Projects

Tab 7 – Roadway & Bridge Improvement Programs

Tab 8 – Federal Lands Transportation Improvement Programs

Tab 9 – Public Involvement

Tab 10 – Summary of Comments Received on the Draft STIP

Tab 11 – STIP Amendments

## **Financial Plan**

The Statewide Transportation Improvement Program (STIP) financial plan addresses fiscal constraint requirements of the current federal-aid surface transportation act.

In managing implementation of the transportation improvement program, WisDOT will exercise the authority to refinance projects among federal, state, and local funds, and to reschedule projects within the four years of the STIP to maintain fiscal constraint. All four years of the STIP are fiscally constrained within Wisconsin's state fiscal years (July 1-June 30).

### **Revenue Assumptions**

The Wisconsin Department of Transportation annual budget is set biennially through the State of Wisconsin's budget process. State fiscal year 2017 is from 2015 Wisconsin Act 55, the State of Wisconsin's 2015-2017 Biennial Budget authorizing federal, state, and local funding for this year. Since Wisconsin's budget is approved for only two years at a time, this analysis assumes the budget approved for State Fiscal Year (SFY) 2017 will be held constant for SFY17-SFY20.

The federal fund revenue approved in 2015 Wisconsin Act 55 and included in this plan is \$727 million for SFY17. Since SFY17-SFY20 budget amounts are held constant, future budgets are not increased; however, for planning purposes, the program schedule is set by applying an inflation rate to projects in the second, third, and fourth years to account for costs in year of expenditure.

WisDOT does not assume that a future state legislature will commit higher project revenues than exists in the approved biennial budget. Therefore, when doing an all funds (federal, state, and local) analysis, WisDOT uses only resources approved in the most recent biennial budget except where noted. Any future legislative budget action that impacts revenue or programming will be accounted for in amendments to the STIP.

Wisconsin law allows the Department to allot additional local revenue authority on an as-needed basis depending on the summation of local municipal agreement revenue received within the fiscal year. Similarly, it is the Department's policy to allot additional federal authority to programs in which federal funds are programmed.

### **Local Programs**

The programs directed at the locally owned system face unique challenges due to the wide range of owners. The department is working closely with local partners to formalize change management and programming strategies to reduce the movement of projects between fiscal years. In the past few years, the department has implemented project 'sunsets' as a management strategy to reduce project movement in programs like Transportation Alternatives (290).

Wisconsin has the flexibility to allocate funds between subprograms within overall programming to balance under- and over-programming each biennium in the four year STIP period. We routinely do this formally during the current fiscal year. However, because of local project movement, there may be periods of time where one year or program is over-programmed, and another year or program is under-programmed. We may also briefly experience a greater dollar amount in the schedule due to estimate changes and project slippage. The Department tries to avoid moving projects out because lining up the necessary local match can be a challenge. We have very clear program guidance regarding available funding. To remain fiscally constrained projects are rescheduled or funds are transferred between programs.

### **Program Cost and Schedule Assumptions**

WisDOT's Financial Integrated Improvement Programming System (FIIPS) reflects estimates of transportation improvement project costs in current 2017 year dollars.

To change these values to federally mandated year of expenditure amounts for this publication, SFY17-SFY20 project cost estimates in the Financial Plan table have been manually inflated by 2.3%. This inflationary rate is based on the current 10 year average change in the Consumer Price Index and matches the rate assumed by Wisconsin MPOs in their TIPs and long-range plans. Project estimates in SFY17 reflect current cost expectations, so they have not been inflated in the table.

The Federal Highway Administration requires state Departments of Transportation STIPs and Metropolitan Planning Organizations TIPs to document revenues and expenditures annually. In Wisconsin, these publications report estimates by calendar year, (January 1 – December 31), based on letting or delivery dates. Because the State of Wisconsin approves budgets by state fiscal year, (July 1– June 30), the 2017-2020 STIP Financial Summary table shows revenue and programmed amounts according to the current state fiscal year.

### **Operation and Maintenance**

Wisconsin's 2015-2017 Biennial Budget authorizes WisDOT's Highway Maintenance, Repair and Traffic Operations Program (305) to spend \$270 million per year. Of that amount, \$10 million per year is authorized for Intelligent Transportation System and Traffic Signal Improvements; those projects are reflected in the 2017-2020 Financial Summary.

Wisconsin allocates state funding under several programs to assist local governments with the operation, maintenance and improvement of highways and bridges on the local system.

<b>Program</b>	<b>SFY2017</b>	<b>SFY2018</b>	<b>SFY2019</b>	<b>SFY2020</b>
GTA (Total)	\$419,660,700	\$419,660,700	\$419,660,700	\$419,660,700
Connecting Highway Aids	\$ 12,063,500	\$ 12,063,500	\$ 12,063,500	\$ 12,063,500
Lift Bridge Aids	\$ 2,659,200	\$ 2,659,200	\$ 2,659,200	\$ 2,659,200
County Forest Road Aids	\$ 284,700	\$ 284,700	\$ 284,700	\$ 284,700
<b>TOTALS</b>	<b>\$434,668,100</b>	<b>\$434,668,100</b>	<b>\$434,668,100</b>	<b>\$434,668,100</b>

State statute requires that local agencies submit pavement condition ratings to WisDOT every two years as a means to monitor responsible use of state funding assistance provided for local transportation needs. Information on these programs, including allocation formulas can be found at: <http://wisconsindot.gov/Pages/doing-bus/local-gov/astnce-pgms/highway/default.aspx>.

It has been historically demonstrated that the level of funding set aside for operations and maintenance of the highway program has been adequate.

		2017		2018		2019		2020	
<b>Legislative Sub-Programs (1,2&amp;3)</b>		SFY Budget	SFY Program	SFY Budget	SFY Program Inflated	SFY Budget	SFY Program Inflated	SFY Budget	SFY Program Inflated
<b>Local</b>									
203	Rail Passenger Service FY13 budget corrected	6,800,000	-	6,800,000	-	6,800,000	-	6,800,000	-
205	Local Bridge Improvement Assistance	41,657,700	48,574,023	41,657,700	57,680,380	41,657,700	57,590,907	41,657,700	32,093,263
206	Local Transp Facility Improvement (4)	118,238,000	123,828,787	119,938,000	142,433,581	119,938,000	118,645,704	119,938,000	107,343,280
207	RR Crossing Improve, Protect & Repair	5,122,200	5,869,702	5,122,200	5,614,868	5,122,200	4,695,965	5,122,200	2,278,146
209	Transportation Economic Assistance	6,991,300	5,418,156	6,991,300	-	6,991,300	-	6,991,300	-
211	Congestion Mitigation & Air Quality Improvement	13,843,700	6,476,613	13,843,700	18,134,708	13,843,700	16,488,263	13,843,700	8,518,256
290	Transportation Alternatives	9,061,600	10,853,548	9,061,600	13,620,715	9,061,600	9,518,657	9,061,600	15,021,413
<b>State</b>									
302	Major Highway Development [includes bonding authority]	272,473,800	270,703,949	242,473,800	373,309,367	242,473,800	366,540,648	242,473,800	351,528,433
303	State Highway Rehabilitation [includes bonding authority and what used to be 303SE]	834,273,900	780,651,331	759,273,900	592,426,910	759,273,900	595,508,973	759,273,900	552,909,526
301	SE WI Freeway [includes bonding authority and Programs 301NS and 301ZO] (5)	41,000,000	27,672,120	15,000,000	358,108,558	15,000,000	137,533,659	15,000,000	157,558,061
304	Major Interstate Bridge (6)	17,000,000	1,251,845	4,000,000	5,200,526	-	-	-	-
305	Highway Maint, Repair & Traffic Operations	11,345,166	11,345,166	7,718,551	7,896,078	5,187,513	5,426,139	3,104,650	3,318,871
<b>Grand Totals</b>		<b>1,377,807,366</b>	<b>1,292,645,240</b>	<b>1,231,880,751</b>	<b>1,574,425,692</b>	<b>1,225,349,713</b>	<b>1,311,948,914</b>	<b>1,223,266,850</b>	<b>1,230,569,249</b>
(1) Budget amounts reflect the approved biennial state budget for SFY2015-2017.									
(2) Budget amounts ["SFY Budget"] and Scheduled expenditures ["SFY Program"] are based on the state fiscal year (July – June).									
(3) FY2018-2019 Program anticipates continuing appropriation with the passing of the biennial budget.									
(4) Sub-Program 206: SFY2017 has local match of \$46,000,000 and SFY2018 has a local match of \$47,700,000									
(5) Sub-Program 301: SFY2017 includes \$26,000,000 carryover from SFY2016									
(6) Sub-Program 304: SFY2017 includes \$13,000,000 carryover from SFY2016									



## **Obligation Plan**

In any given federal fiscal year (October 1-September 30), the Wisconsin Department of Transportation obligates all the federal fund authority it receives.

### **Federal Fund Type Constraint**

On December 4, 2015, Fixing America's Surface Transportation (FAST) Act was signed into law. This continued many of the MAP-21 consolidations, as mentioned below. The main difference being the addition of the National Highway Freight Program. The act also will provide an approximate 2% annual increase in funding through the life of the bill.

In July 2012, the newly authorized federal transportation bill, Moving Ahead for Progress in the 21st Century (**MAP-21**), replaced SAFETEA-LU and the SAFETEA-LU EXT federal transportation bills which expired on September 30, 2012. MAP-21 consolidated several program categories into fewer program funding categories. Most notably, Map-21 eliminated Interstate Maintenance (IM) funding and split the Bridge program between the new National Highway Performance Program (NHPP) and the Surface Transportation Program (STP). The Transportation Alternatives Program (TAP) replaced Transportation Enhancements (TE) program funding under SAFETEA-LU, with a percentage of funding distribution based on population. When utilizing previous year carryover balances for retired funding programs, (SAFETEA-LU) program restrictions apply.

WisDOT's approach to programming incorporates federal funding flexibilities permitting transfer of funds between federal programs and the use of Advance Construction (AC) under which eligibility for federal funding is established to allow a project to proceed prior to obligation of federal funding. Under these provisions, specific federal fund types may be over-programmed as long as the overall federal program in total is constrained across the four year period.

WisDOT also reserves federal funding associated with special obligation limitation to offset over-programming and to cap the amount of funding under advance construction. WisDOT's fiscally conservative standards do not allow the Department to use AC to exceed the level of apportionments received from FHWA. In other words, AC is used as a tool to manage the timing of obligation but not to increase the number of projects undertaken. When a project is funded with federal AC funds, WisDOT covers the federal cost share with general transportation state funds until the funds can be obligated using available apportionments and obligation limitation. This ensures Wisconsin's commitments are fiscally constrained within a guaranteed federal reimbursement level.

### **Federal Fund Type Assessment**

The Wisconsin Estimated FFY2017-2020 Federal Aid Highway Apportionments and Program Levels table lists federal apportionment balances at the end of FFY16 as well as the amount apportioned for FFY17 and estimated apportioned amounts for FFY2018-FFY2020.

Over the past six years, WisDOT's total federal obligation limitations have remained relatively flat and were \$732 million in FFY16. The total expected federal funds available for obligation each state fiscal year is inflated beginning in FFY18 at 2.0% per year based on the FAST Act. To change the state fiscal year estimated program levels to federally mandated year of expenditure amounts, cost estimates have been inflated 2.3% per year beginning in SFY18, similar to the Financial Plan table.

As a further check, the STIP is fiscally constrained over the four year period. This ensures that revenues exist to convert all projects advanced under advance construction within the period of the STIP.

January 3, 2017  
Annual Fiscal Constraint Report (2017-2020)

Federal Fund Type	Unobligated Balance from Previous Years*	FFY 2017 Apportionments	SFY 2017 Estimated Program Levels	102.30%		104.65%		107.06%		Total FFY 2017-2020 Estimated Apportionments**	Total SFY 2017-2020 Estimated Program Levels
				FFY 2018 Estimated Apportionments	SFY 2018 Estimated Program Levels	FFY 2019 Estimated Apportionments	SFY 2019 Estimated Program Levels	FFY 2020 Estimated Apportionments	SFY 2020 Estimated Program Levels		
<b>Apportioned Funds</b>											
National Highway Performance Program	\$ 9,405,493	\$ 426,433,664	\$ 436,073,309	\$ 434,962,337	\$ 303,722,738	\$ 443,661,584	\$ 348,491,130	\$ 452,534,816	\$ 316,668,140	\$ 1,757,592,401	\$ 1,404,955,317
Surface Transportation Program	\$ 51,971,238	\$ 199,899,748	\$ 285,433,187	\$ 203,897,743	\$ 238,283,741	\$ 207,975,698	\$ 224,775,582	\$ 212,135,212	\$ 184,209,304	\$ 823,908,401	\$ 932,701,815
Congestion Mitigation Air Quality	\$ 26,090,324	\$ 27,162,725	\$ 4,632,960	\$ 27,705,980	\$ 13,515,243	\$ 28,260,099	\$ 12,505,908	\$ 28,825,301	\$ 5,912,755	\$ 111,954,105	\$ 36,566,866
Safety	\$ 81,615,718	\$ 48,289,830	\$ 41,636,451	\$ 49,255,627	\$ 37,354,869	\$ 50,240,739	\$ 23,295,759	\$ 51,245,554	\$ 14,136,380	\$ 199,031,750	\$ 116,423,458
Transportation Alternatives	\$ 32,138,251	\$ 17,136,612	\$ 7,390,975	\$ 17,136,612	\$ 5,262,730	\$ 17,136,612	\$ 6,731,386	\$ 17,136,612	\$ 6,956,499	\$ 68,546,448	\$ 26,341,590
National Highway Freight Program	\$ 955,032	\$ 20,452,797	\$ 20,566,312	\$ 20,452,797	\$ -	\$ 20,452,797	\$ -	\$ 20,452,797	\$ -	\$ 81,811,188	\$ 20,566,312
<b>Sub-Total - Apportioned Funds</b>	<b>\$ 202,176,056</b>	<b>\$ 739,375,376</b>	<b>\$ 795,733,194</b>	<b>\$ 753,411,095</b>	<b>\$ 598,139,321</b>	<b>\$ 767,727,529</b>	<b>\$ 615,799,765</b>	<b>\$ 782,330,291</b>	<b>\$ 527,883,078</b>	<b>\$ 3,042,844,292</b>	<b>\$ 2,537,555,358</b>
Minimum Guarantee/Equity Bonus		\$ -	\$ -	\$ -	\$ -	\$ -	\$ -	\$ -	\$ -	\$ -	\$ -
National Highway Performance Program - Exe	\$ 35,171,661	\$ 11,672,238	\$ -	\$ 11,905,683	\$ -	\$ 12,143,796	\$ -	\$ 12,386,672	\$ -	\$ 48,108,390	\$ -
<b>Total - Apportioned Funds, Equity Bonus, and NHPP Exempt</b>	<b>\$ 237,347,717</b>	<b>\$ 751,047,614</b>	<b>\$ 795,733,194</b>	<b>\$ 765,316,778</b>	<b>\$ 598,139,321</b>	<b>\$ 779,871,325</b>	<b>\$ 615,799,765</b>	<b>\$ 794,716,964</b>	<b>\$ 527,883,078</b>	<b>\$ 3,090,952,681</b>	<b>\$ 2,537,555,358</b>
Advanced Construction			\$ 8,935,960							\$ -	\$ 8,935,960
<b>Total - Apportioned Funds, Equity Bonus, and NHPP Exempt, and Advance Construction</b>	<b>\$ 237,347,717</b>	<b>\$ 751,047,614</b>	<b>\$ 804,669,154</b>	<b>\$ 765,316,778</b>	<b>\$ 598,139,321</b>	<b>\$ 779,871,325</b>	<b>\$ 615,799,765</b>	<b>\$ 794,716,964</b>	<b>\$ 527,883,078</b>	<b>\$ 3,090,952,681</b>	<b>\$ 2,546,491,318</b>
<b>Allocated Funds</b>											
High Priority Projects	\$ 63,108,253		\$ 1,497,865		\$ 215,977		\$ 7,107,490		\$ 11,417,728	\$ -	\$ 20,239,060
Federal Lands Access Program (1)	\$ 2,957,060	\$ 2,176,423	\$ 2,203,556	\$ 2,176,423	\$ 3,071,163	\$ 2,176,423	\$ 1,780,720	\$ 2,176,423	\$ -	\$ 8,705,692	\$ 7,055,439
Recreational Trails Program (1)	\$ 2,146,076	\$ 2,167,754	\$ -	\$ 2,167,754	\$ -	\$ 2,167,754	\$ -	\$ 2,167,754	\$ -	\$ 8,671,016	\$ -
Other (2)	\$ 22,880,466	\$ 2,489,785	\$ 4,455,121	\$ 2,489,785	\$ 2,897,000	\$ -	\$ -	\$ -	\$ 259,200	\$ 4,979,570	\$ 7,611,321
<b>Total Allocated Funds</b>	<b>\$ 91,091,855</b>	<b>\$ 6,833,962</b>	<b>\$ 8,156,542</b>	<b>\$ 6,833,962</b>	<b>\$ 6,184,140</b>	<b>\$ 4,344,177</b>	<b>\$ 8,888,210</b>	<b>\$ 4,344,177</b>	<b>\$ 11,676,928</b>	<b>\$ 22,356,278</b>	<b>\$ 34,905,820</b>

\* FFY Estimated Apportionments are based on the FAST Act.

\*\*Unobligated Balances reflect prior year SAFETEA-LU & MAP-21 Program Balances. SAFETEA-LU & MAP-21 fund programs, e.g., IM, NHS, have been rolled into the corresponding FAST Fund Type.

\*\*\* Unobligated balances from Previous Years are not included in the 2017- 2020 Estimated Apportionments Total.

\*\*\*\*Equity Bonus & NHPP Exempt Funds Used to balance programming in FY2017 through FY2020 are applied by reducing the Unobligated Equity Bonus Balance in Previous Years. Unobligated Balances in Allocated Funds Categories (HPP, FLAP, RTP, Other) are similarly applied to balance estimated programming levels.

(1) Federal Lands Access Program and Recreational Trails Program are programmed on an annual basis

(2) Includes Section 112, Section 115, Section 117, PRNS, Highway Priority, Surface Transportation S129, NTPP, Map-21 Training and Education, DBE Training, Skills Training, Ferry Boats; Emergency Relief, Highway-Use Tax Evasion Project, Highways for Life Pilot Program and Misc. Demo funds.

## Transportation Improvement Program Approvals

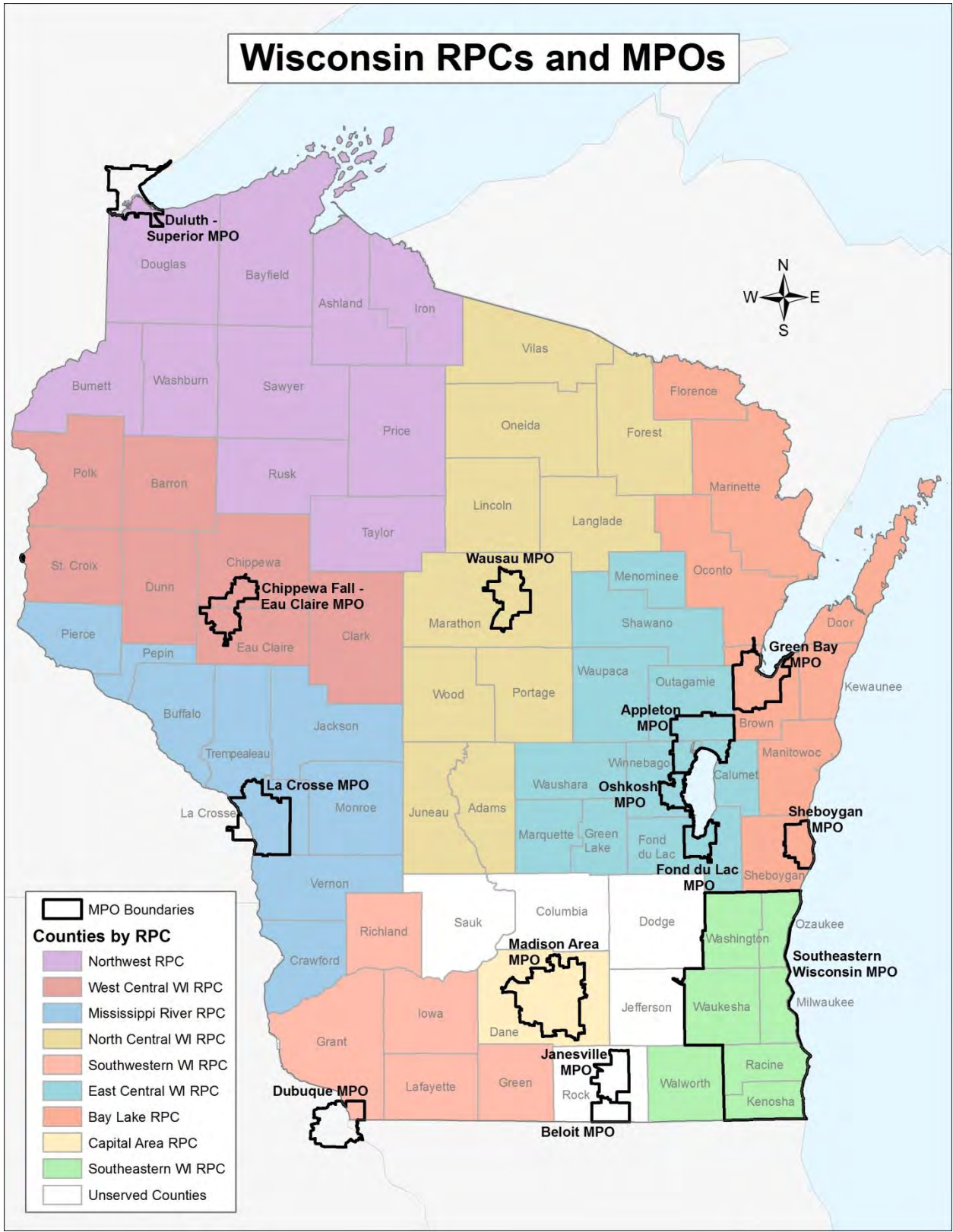
WisDOT Secretary Mark Gottlieb, under authority delegated by Governor Scott Walker, has approved all of the following Transportation Improvement Programs (TIPs) and/or TIP Amendments for the Metropolitan Planning Organizations (MPOs):

1. State Line Area Transportation Study (Beloit, WI-IL MPO); phone 608.364.6690; 2017-2020 TIP as adopted on October 11, 2016 by Resolution No. 2016-3 for the 2040 long-range plan and approved by WisDOT on January 6, 2017.
2. West Central Wisconsin Regional Planning Commission (Chippewa-Eau Claire MPO); phone 715.836.2918; 2016-2020 TIP as amended on October 12, 2016 by Resolution No. 16-06 for the 2045 long-range plan and approved by WisDOT on October 24, 2016.
3. East Central Wisconsin Regional Planning Commission (Fond du Lac MPO); phone 920.751.4770; 2017-2020 TIP as adopted on October 5, 2016 by Resolution No. 01-16 for the 2050 long-range plan and approved by WisDOT on January 6, 2017.
4. East Central Wisconsin Regional Planning Commission (Fox Cities MPO); phone 920.751.4770; 2017-2020 TIP as adopted on October 28, 2016 by Resolution No. 22-16 for the 2050 long-range plan and approved by WisDOT on January 6, 2017.
5. Brown County Planning Commission (Green Bay MPO); phone 920.448.6480; 2017-2021 TIP as adopted on October 5, 2016 by Resolution No. 2016-04 for the 2045 long-range plan and approved by WisDOT on January 6, 2017.
6. Janesville Metropolitan Planning Organization (Janesville MPO); phone 608.755.3095; 2017-2022 TIP as adopted on October 24, 2016 by Resolution No. 2016-006 for the 2050 long-range plan and approved by WisDOT on January 6, 2017.
7. La Crosse Area Planning Committee (La Crosse, WI-MN MPO); phone 608.785.5977; 2017-2020 TIP as adopted on October 19, 2016 by Resolution No. 9-2016 for the 2040 long-range plan and approved by WisDOT on January 6, 2017.
8. Madison Area Transportation Planning Board (Madison MPO); phone 608.266.4518; 2017-2021 TIP as adopted on October 5, 2016 by Resolution TPB No. 120 for the 2035 long-range plan and approved by WisDOT on January 6, 2017.
9. East Central Wisconsin Regional Planning Commission (Oshkosh MPO); phone 920.751.4770; 2017-2020 TIP as adopted on October 28, 2016 by Resolution No. 23-16 for the 2050 long-range plan and approved by WisDOT on January 6, 2017.

10. Southeastern Wisconsin Regional Planning Commission (Milwaukee, Racine, Kenosha, and Wisconsin portions of Round Lake Beach MPOs); phone 262.547.6721; 2017-2020 TIP as adopted on November 17, 2016 by Resolution No. 2016-13 for the 2050 long-range plan and approved by WisDOT on January 6, 2017.
11. Bay-Lake Regional Planning Commission (Sheboygan MPO); phone 920.448.2820; 2017-2020 TIP as adopted on October 28, 2016 by Resolution 7-2016 for the 2045 long-range plan and approved by WisDOT on January 6, 2017.
12. Duluth-Superior Metropolitan Interstate Council, (Duluth-Superior MPO); phone 218.529.7506; 2017-2020 TIP as adopted on October 19, 2016 by Resolution No. 16-11 for the 2040 long-range plan and approved by WisDOT on January 6, 2017.
13. Marathon County Metropolitan Planning Commission (Wausau MPO); phone 715.261.6043; 2017-2020 TIP as adopted on November 8, 2016 by Resolution No. 6-16 for the 2050 long-range plan and approved by WisDOT on January 6, 2017.
14. East Central Intergovernmental Association (Dubuque, IA MPO); phone 563.556.4166; 2016-2019 TIP as amended on October 13, 2016 for the 2045 long-range plan and approved by WisDOT on January 6, 2017.
15. Metropolitan Council (Twin Cities MPO); phone 651.602.1000; 2017-2020 TIP as adopted on September 28, 2016 by Business Item 2016-179 for the 2040 long-range plan and approved by WisDOT on January 6, 2017.

Transit Funds Sections 5303, 5304, 5311, 5314, 5316 and 5317, are reflected in individual TIPs and are administered by WisDOT. Transit Funds Sections 5307, 5309, 5310 and 5339, are reflected in individual TIPs and can be administered by WisDOT or directly between FTA and the urbanized area transit operator.

# Wisconsin RPCs and MPOs



## **Federal Transit Assistance Programs**

The following are federal transit assistance programs authorized under Fixing America's Surface Transportation Act (FAST Act), which reauthorized the federal surface transportation programs. FAST Act amended the federal transit laws and took effect October 1, 2015.

### **Section 5303: Metropolitan Transportation Planning Program**

Section 5303 is a formula-based grant program apportioned annually to states for use. All 5303 planning funds are transferred to the Federal Highway Administration. Federal share is 80% with a required 20% non-federal match.

### **Section 5304: Statewide Transportation Planning Program**

Section 5304 is a formula-based grant program apportioned annually to the states for use in rural planning and research. Federal share is 80% with a required 20% non-federal match.

### **Section 5307: Urbanized Area Formula Program**

This program provides grants to urbanized areas (over 50,000 in population) for public transportation capital, planning, and job access and reverse commute projects, as well as operating expenses in certain circumstances. The federal share for capital projects is 80% with a required 20% local match. The federal share for operating projects is 50% of the net deficit. WisDOT allocates the portion of this funding known as the 'Governor's Apportionment' among transit systems in communities with populations between 50,000 and 200,000 as defined by the most recent Census.

### **Section 5310: Enhanced Mobility of Seniors and Individuals with Disabilities**

This program is intended to enhance mobility of seniors and persons with disabilities by providing funds for programs to serve the special needs of transit-dependent populations beyond traditional public transportation services and Americans with Disabilities Act (ADA) complementary paratransit services. This program consolidated two SAFETEA-LU programs: Section 5317 – New Freedom and Section 5310 – Elderly and Disabled Capital Assistance. The federal share for capital projects is 80% with a required 20% local match. The federal share for operating projects is 50% of the net deficit.

### **Section 5311: Formula Grants for Rural Areas**

Section 5311 is a formula grant program for non-urbanized areas (under 50,000 in population) that provides capital and operating assistance for public transportation systems. Eligible activities include capital, operating assistance, and planning expenses. Job access and reverse commute projects once funded through Section 5316 became eligible projects in the MAP-21 reauthorization bill in 2012. The federal share for capital projects is 80% with a required 20% local match. The federal share for operating projects is 50% of the net deficit.

### **Section 5311(b)(3): Rural Transportation Assistance Program (RTAP)**

Section 5311(b)(3) is formula funding for states to provide research, technical assistance, and training to improve the delivery of transit services in non-urbanized areas (under 50,000 in population).

**Section 5329: State Safety Oversight (SSO) Program**

The purpose of the SSO program is to oversee safety of rail transit systems. The SSO program is administered by eligible States with rail transit systems in their jurisdiction. FTA provides Federal funds through the SSO Formula Grant Program for eligible States to develop and carry out their SSO programs. Under 49 U.S.C. Section 5329(e), as amended by the FAST Act, FTA is required to certify each State's program to ensure compliance. SSO grant funds awarded to Wisconsin have a federal share of 80% and a required local match of 20%.

**Section 5339: Bus and Bus Facilities Formula Grants**

Section 5339 provides capital funding to replace, rehabilitate, and purchase buses and related equipment and to construct bus-related facilities. It replaced the Section 5309 Bus and Bus Facilities program under SAFETEA-LU. The federal share is 80% with a required 20% local match.

**Anticipated Federal Transit Funding Levels, 2017-2020  
State of Wisconsin<sup>1</sup>**

Program	2017		2018		2019		2020	
FAST ACT Transit Funding and Programs								
	FEDERAL	LOCAL	FEDERAL	LOCAL	FEDERAL	LOCAL	FEDERAL	LOCAL
<b>Section 5303<sup>2</sup></b>	\$1,420,125	NA	\$1,449,948	NA	\$1,512,077	NA	\$1,544,133	NA
<b>Section 5304</b>	\$311,846	\$77,962	\$318,395	\$79,599	\$325,144	\$81,286	\$332,037	\$83,009
<i>State/Local Source</i>		<i>Tax levy</i>		<i>Tax levy</i>		<i>Tax levy</i>		<i>Tax levy</i>
<b>Section 5307<sup>3</sup></b>	\$16,956,907		\$17,313,002		\$17,676,575		\$18,047,783	
<b>(Planning)</b>	\$0	NA	\$0	NA	\$0	NA	\$0	NA
<b>(Capital)</b>	\$0	NA	\$0	NA	\$0	NA	\$0	NA
<b>(Operating)</b>	\$16,956,907	NA	\$17,313,002	NA	\$17,676,575	NA	\$18,047,783	NA
<b>Section 5310</b>	\$2,901,541		\$2,962,473		\$3,024,685		\$3,088,204	
<b>(Administration)</b>	\$290,154	\$0	\$296,247	\$0	\$302,469	\$0	\$308,820	\$0
<b>(Capital)</b>	\$1,595,848	\$398,962	\$1,629,360	\$407,340	\$1,663,577	\$415,894	\$1,698,512	\$424,628
<b>(Operating)</b>	\$1,015,539	\$1,015,539	\$1,036,866	\$1,036,866	\$1,058,640	\$1,058,640	\$1,080,871	\$1,080,871
<i>State/Local Source</i>		<i>Cash, donations, Wis. 85.21/levy</i>		<i>Cash, donations, Wis. 85.21/levy</i>		<i>Cash, donations, Wis. 85.21/levy</i>		<i>Cash, donations, Wis. 85.21/levy</i>
<b>Section 5311</b>	\$15,816,272		\$16,180,592		\$16,553,303		\$16,547,332	
<b>(Administration)</b>	\$650,000	\$0	\$650,000	\$0	\$650,000	\$0	\$650,000	\$0
<b>(Capital)</b>	\$1,581,627	\$395,407	\$1,618,059	\$404,515	\$1,655,330	\$413,833	\$1,654,733	\$413,683
<b>(Operating)</b>	\$13,584,645	\$21,810,797	\$13,912,533	\$22,028,905	\$14,247,972	\$22,249,195	\$14,242,599	\$22,471,686
<i>State/Local Source</i>		<i>Revenue/Wis 85.20/levy</i>		<i>Revenue/Wis 85.20/levy</i>		<i>Revenue/Wis 85.20/levy</i>		<i>Revenue/Wis 85.20/levy</i>
<b>Section 5311(b)(3)</b>	\$272,744	NA	\$278,472	NA	\$284,319	NA	\$290,290	NA
<b>Section 5329</b>	\$295,228	\$73,807	\$301,428	\$75,357	\$307,758	\$76,939	\$314,221	\$78,555
<i>State/Local Source</i>		<i>Wis. Stat. 85.066</i>		<i>Wis. Stat. 85.066</i>		<i>Wis. Stat. 85.066</i>		<i>Wis. Stat. 85.066</i>
<b>Section 5339<sup>4</sup></b>	\$2,857,370	\$714,342	\$2,911,660	\$727,915	\$2,966,982	\$741,745	\$3,023,354	\$755,839
<i>State/Local Source</i>		<i>Tax levy</i>		<i>Tax levy</i>		<i>Tax levy</i>		<i>Tax levy</i>

<sup>1</sup> Amounts shown in this table are annual estimates. The available amount for a program is based on funding as authorized under Fixing America's Surface Transportation Act (P. L. 112-141, 2015).

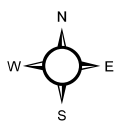
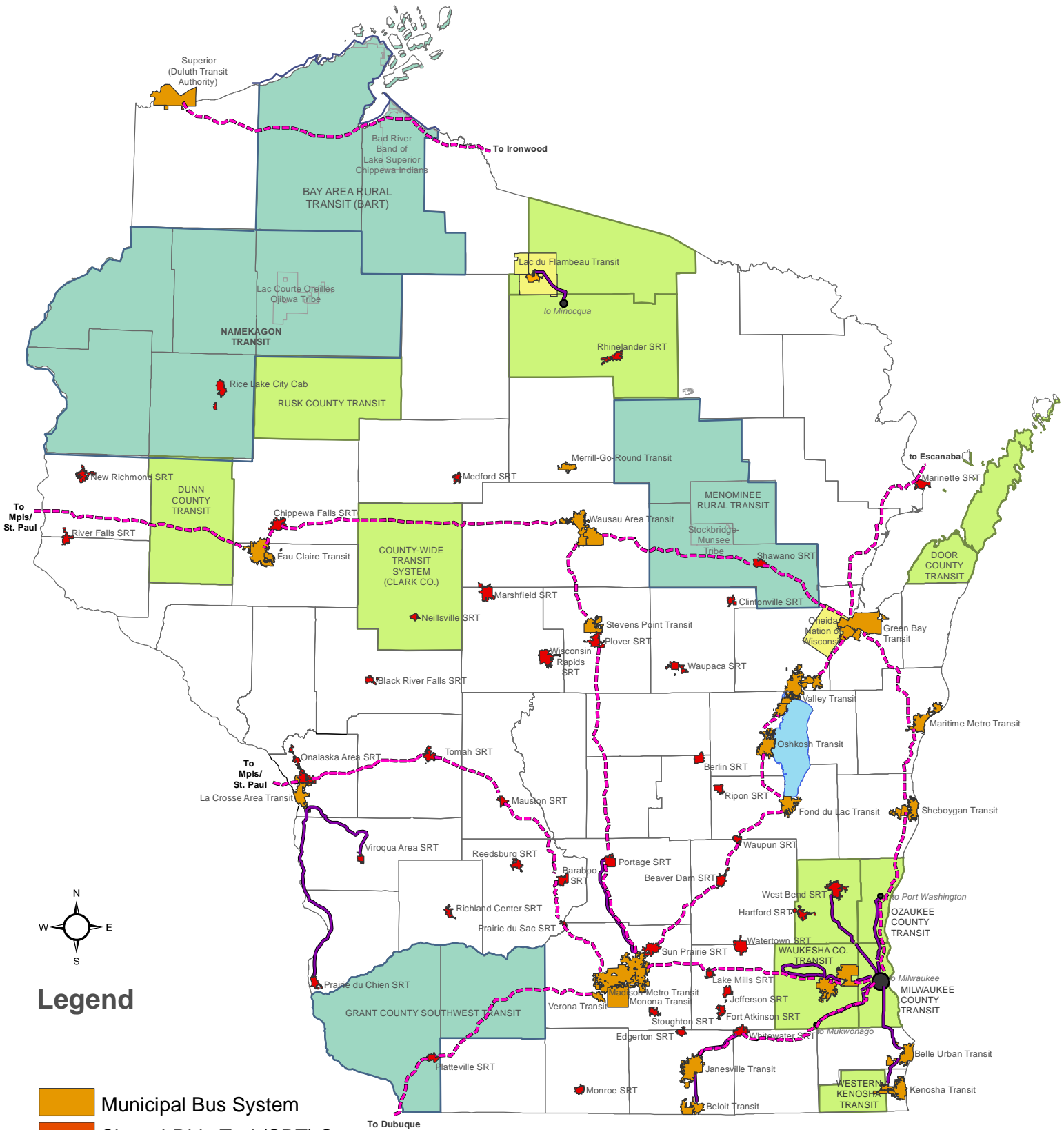
<sup>2</sup> Section 5303 funds are transferred to the Federal Highways Administration.

<sup>3</sup> Section 5307 are the Governor's Apportionment. Funds are also allocated directly to large urban transit systems.

<sup>4</sup> Section 5339 funds combine WisDOT's statewide allocation and the Governor's Apportionment. Funds are also allocated directly to large urban transit systems.



# 2016 WISCONSIN PUBLIC TRANSIT SYSTEMS



## Legend

- Municipal Bus System
- Shared-Ride Taxi (SRT) System
- Reservation-Wide Transit System
- County-Wide Transit System
- Multi-County Transit System
- Publicly Funded Inter-City Service
- Shuttle/Commuter Service

FEDERAL  
RAILROAD  
ADMINISTRATION  
PROGRAM

## **Intercity Passenger Rail Projects**

Several potential Federal Railroad Administration Program funded projects have been identified or will be identified in studies of two existing intercity passenger rail corridors that are currently underway. Some would require funding beginning in SFY 2017. At the time of publication of the STIP, cost estimates were available for Milwaukee-Chicago Hiawatha Service corridor projects. Project identification and cost estimates for Twin Cities-Milwaukee-Chicago Empire Builder corridor were still under development.

Studies with estimated timing are:

- 1) Adding one to three additional daily round-trip frequencies between Milwaukee and Chicago on the Hiawatha Service in cooperation with the State of Illinois. The project would involve final design (SFY 2017 - 2018) and construction (SFY2019 - 2020), depending on the outcome of the ongoing Environmental Assessment and Service Development Plan (SFY 2017).
  - a) Projects in Wisconsin identified in the Environmental Assessment and Service Development Plan to accommodate the additional round-trip frequencies (capital costs provided are rounded preliminary estimates):
    - i) Muskego Yard signalization and track improvements (Milwaukee): \$24 million
    - ii) Milwaukee Airport Rail Station second platform with overhead access (Milwaukee): \$7 million
    - iii) CTC signalization between Milwaukee Intermodal Station and Cutoff (Milwaukee): \$4 million
- 2) Adding one new state-supported intercity passenger rail frequency between Chicago and the Twin Cities on the Amtrak Empire Builder corridor. The projects to be completed in SFY 17 and SFY 18 include a required NEPA study, which includes an Environmental Assessment and Preliminary Engineering.
  - a) Based on the results of the NEPA study, the next steps could be Final Design (SFY2018) and construction (SFY 2019 -20) of infrastructure improvements identified in the NEPA study.

# Roadway & Bridge Improvement Programs

The pages that follow list all of WisDOT's projects planned for implementation in Calendar Years 2017, 2018, 2019 and 2020. Projects are sorted in the following order:

CALENDAR YEAR

DIVISION-BUREAU (REGION)

COUNTY NAME

HIGHWAY NUMBER

SCHEDULE DATE

PROJECT ID

It should be noted that the list contains some minimal over-programming (i.e., more projects than can actually be funded in a given year) to allow for attrition, that is, projects being delayed or dropped for other than financial reasons. Preliminary engineering projects will not be contained in the following list although they are likely to be listed in the appropriate MPO TIP.

It should also be noted that the FEDERAL FUND TYPE (or lack of) shown for each project represents a *tentative* fund assignment that may or may not become reality. WisDOT reserves the right to change the federal fund type on individual projects at any time prior to obligation, when necessary, consistent with its overall obligation plan to maximize the use of available federal aid.

## Programing based on FAST Act Funding Programs

Federal-aid highway and transit funding programs are based on the 2015 transportation authorization act *Fix America Surface Transportation Act (FAST Act)*. WisDOT will make all required program adjustments in accordance with the new FAST Act legislation along with any related federal regulations and guidance.

Note: The estimated cost range is provided so that WisDOT can award projects by using the competitive process and not disclose bidding information.

## Funding Codes

<u>Fund Type</u>	<u>Project Prefix</u>
Congestion Mitigation Air Quality	CMAQ, CM
Surface Transportation Program (STP)	STP, SPIBR, STP-D, STP-R, STP-S, STP-U, STPG, STPS, RS, F, FBD, HES, STO, STPI
High Priority Projects	HPP, HPPNH, HPIB, HPD
Equity Bonus	EB
National Highway System	NHS, NH, NHSTP, NHI
National Recreational Trails (funds transferred to DNR)	NRT
National Highway Performance Program	NHPP
Discretionary Allocations	ICES, ITS, NCPD, TCSE, ER
Bridge Replacement and Rehabilitation	BR, BH, BR/BH, BRBH, BRM, BHO, BRO, BHF, BRF
Public Land and Forest Highway Programs	PLH, FH, OMA
Statewide Metropolitan Planning	SPR, PL
Transportation Alternatives Program	TAP

## Local Programs

All these programs, except for the Local Bridge Program, utilize federal and local funds to pay for local projects. In addition to federal and local funds, the Local Bridge Program may also utilize state funds to pay for local projects.

**Local Bridge Program:** Funds the improvement of local bridges. This includes engineering and construction costs for administering and implementing bridge improvements on roads not a part of the State Trunk Highway (STH) System.

**Local Highway Improvement Assistance:** Funds the improvement of local highways, including engineering, real estate, construction costs, and department services on roads not a part of the STH System.

***STP Urban Program:*** Improvements in urban areas with populations greater than 5,000. Also non-highway projects including multi-modal facilities, transit capital improvements, and, bicycle and pedestrian facilities.

***STP Rural Program:*** Improvements to roads and streets functionally classified as higher than rural minor collectors. Also non-highway projects including multi-modal facilities, transit capital improvements, and, bicycle and pedestrian facilities.

**Congestion Mitigation Air Quality (CMAQ):** Funds projects that have a positive impact on air quality including highway efficiency improvements, carpooling, transit improvements, development of bicycle and pedestrian facilities, and, alternative fuel facility and vehicle projects.

**The Transportation Alternatives Program (TAP):** Funds transportation improvement projects that “expand travel choice, strengthen the local economy, improve the quality of life, and protect the environment.” TAP is a legislative program that was authorized in 2012. It is the State of Wisconsin’s STPBG- Set-Aside program. With certain exceptions, projects that met eligibility criteria for the previously separate Safe Routes to School Program, Transportation Enhancements, and/or the Bicycle & Pedestrian Facilities Program are eligible TAP projects.

## State Programs

All these programs utilize federal, state and/or local funds to pay for projects located on the State Trunk Highway (STH) system.

**Major Highway Development:** Major Highway Development projects are generally the most complex, costly and controversial projects initiated by WisDOT. They are long-term solutions to the most serious deficiencies on highly traveled segments of the highway system. A Major Project cost threshold is indexed to construction inflation. As of October 1, 2016, the cost thresholds are a total cost of more than \$89.2 million or a total cost of \$35.7 million and involves one of the following:

- 1) *Constructing a new highway 2.5 miles or more in length;*
- 2) *Reconstructing or reconditioning an existing highway by one of the following:*
- 3) Relocating 2.5 miles or more of existing highway;
  - a. Adding one or more lanes 5 miles or more in length to the existing highway;
  - b. Improving to freeway standards 10 miles or more of existing divided highway having two or more lanes in either direction.

**Southeast Wisconsin Freeway Megaprojects:** This program provides funding for all projects on the southeast Wisconsin freeway system expected to cost more than \$500 million, including the reconstruction of the IH-94 North-South freeway and the Zoo interchange. Under this program:

- 1) The megaprojects cost threshold is indexed to construction inflation (as of October 1, 2016 the threshold is \$625.4 million).
- 2) Megaprojects must be enumerated by state law.

**Improvement of State Bridges:** The state bridges subprogram funds improvements to bridges on the non-Interstate portion of the STH System, including bridge replacements and major bridge repairs. It does not include bridges that can be effectively treated through routine repair; those are done through the maintenance program. State bridge improvements are of two types:

- 1) Replacement: Constructing a new bridge to replace one that is posted, is structurally deficient, or is obsolete and likely to become structurally deficient;
- 2) Rehabilitation: Restoring the structural integrity of an existing bridge using measures that go beyond routine maintenance and are more cost effective than total replacement.

State bridges are also categorized by cost:

- 1) High-cost bridges are those whose deck areas are 40,000 square feet or more;
- 2) Routine bridges are those whose deck areas are less than 40,000 square feet.

**Highway Traffic Operations:** This subprogram includes all the repair and operation of pavement markings, traffic signs, traffic operation improvements and freeway detours.

## State Programs (continued)

**Backbone Rehabilitation:** The Backbone Rehabilitation subprogram deals with improvements to Wisconsin's 1,588-mile Backbone highway system that includes all 876 miles of interstate routes. It includes bridge widening, bridge deck replacements, various types of pavement rehabilitation, and increased access to the system itself.

**Existing Highway Improvements:** The Existing Highway Improvements program funds improvements to the non-Backbone portion of the STH System. The program funds "3R" improvements (resurfacing, reconditioning and reconstructing) to existing roadways, the minor addition of lanes, traffic and safety improvements, and minor realignments of roadway. Improvements in this subprogram are categorized by the type of work involved:

- Resurfacing: Rehabilitating the surface of a pavement to provide a smoother ride and to extend the pavement's structural life. Can also include pavement widening and/or shoulder paving to improve safety and reduce shoulder maintenance costs.
- Reconditioning: Resurfacing and improving an isolated grade, curve or intersection.
- Pavement Replacement: The highest type of "resurfacing" whereby the existing pavement structure is replaced with a new one. Does not include widening of the roadway.
- Reconstruction: Total rebuilding of the highway to provide a safer facility, to improve geometrics (i.e. longer passing and stopping sight distances, broader turning radii, additional lanes at intersections) and increased traffic handling capabilities. Other benefits are a smoother ride, reduced travel time and lower maintenance costs.

**Maintenance Program:** This program funds the refurbishment, repair, cleaning, painting, re-lamping, etc., of existing traffic control devices (TCDs). Although state crews do most of the routine maintenance on TCDs, the nature of some of the work and/or the sheer volume of it requires outside help. The biggest items are sign refurbishment of the large freeway guide signs, cleaning and re-lamping of the highway lighting units and traffic control signals on the system.



## **Safety Programs**

All these programs utilize federal funds and the match is either state, local or railroad funds, depending upon the jurisdiction of the highway and type of railroad project. These funds pay for activities that promote safety. The Highway Safety Improvement Program is incorporated into the safety related projects listed by Region in the STIP.

**Highway Safety Improvement Program (HSIP):** Funds street and highway improvements to high crash locations on state, county and local highways, including the Interstate System. Generally speaking, low cost improvements that maximize safety benefits are sought.

**Railroad Crossing Warning Devices:** Funds signal warning device installations, circuitry improvements, flashing lights, cantilevered flashing lights and gates.

**Railroad Crossing Elimination of Hazards:** Funds geometric improvements (grades), modular crossings, separations (limited because of high costs), consolidations and closures.

# **Central Office Projects**

**2017-2020 FINAL STIP Project Listing  
C.O.  
BROWN County**

<b>Year</b>	<b>Project</b>	<b>Schd Dt</b>	<b>Pgm</b>	<b>Contract Type</b>	<b>Concept</b>	<b>Net Miles</b>	<b>HWY</b>	<b>Project Description WISDOT Program</b>	<b>Estimate Anticipated Funding</b>
2017	1009-01-08	07/25/17	290	MIS	MISC	0.000	VAR HWY	GREEN BAY SCHOOL DISTRICT SRTS PLAN	\$250,000 - \$499,999
								DISTRICT-WIDE PLAN	
								PLANNING NONINFRASTRUCTURE	
								TAP > 200,000	TRANS ALTERNATIVES >

**2017-2020 FINAL STIP Project Listing**

**C.O.**

**CALUMET County**

<b>Year</b>	<b>Project</b>	<b>Sch Dt</b>	<b>Pgm</b>	<b>Contract Type</b>	<b>Concept</b>	<b>Net Miles</b>	<b>HWY</b>	<b>Project Description WISDOT Program</b>	<b>Estimate Anticipated Funding</b>
2017	1009-00-74	04/25/17	290	MIS	MISC	0.000	NON HWY	ECWRPC SRTS PGM SFY 2017 YR2	\$500,000 - \$749,999
								ECWRPC COUNTIES	
								ECWRPC SRTS PGM SFY 2017 YR2	
								SAFE ROUTES TO SCHOOL	TAP-URBANIZED>200K

**2017-2020 FINAL STIP Project Listing  
C.O.  
CHIPPEWA County**

Year	Project	Schd Dt	Pgm	Contract Type	Concept	Net Miles	HWY	Project Description WISDOT Program	Estimate Anticipated Funding
2019	1009-95-34	06/25/19	207	R/R	MISC	0.000	LOC STR	C EAU CLAIRE, MELBY STREET	\$250,000 - \$499,999
								UNION PACIFIC RR X-ING 185889E	
								RR OPS/SAFETY/OCR SIGNALS/GATES	
								SAFETY OCR - RAILROAD WARNING DEVICES	RAIL HWY PROTECT DEV
2019	1009-95-35	06/25/19	207	R/R	MISC	0.000	LOC STR	V LAKE HALLIE, 40TH STREET	\$250,000 - \$499,999
								UNION PACIFIC RR X-ING 185937S	
								RR OPS/SAFETY/OCR SIGNALS/GATES	
								SAFETY OCR - RAILROAD WARNING DEVICES	RAIL HWY PROTECT DEV
2019	1009-95-36	06/25/19	207	R/R	MISC	0.000	LOC STR	C CHIPPEWA FALLS, MAIN STREET	\$250,000 - \$499,999
								UNION PACIFIC RR X-ING 185944C	
								RR OPS/SAFETY/OCR SIGNALS/GATES	
								SAFETY OCR - RAILROAD WARNING DEVICES	RAIL HWY PROTECT DEV
2019	1009-95-37	06/25/19	207	R/R	MISC	0.000	LOC STR	C CHIPPEWA FALLS, PUMPHOUSE ROAD	\$100,000 - \$249,999
								UNION PACIFIC RR X-ING 185949L	
								RR OPS/SAFETY/OCR SIGNALS/GATES	
								SAFETY OCR - RAILROAD WARNING DEVICES	RAIL HWY PROTECT DEV
2019	1009-95-38	06/25/19	207	R/R	MISC	0.000	LOC STR	C EAU CLAIRE, HOGARTH STREET	\$250,000 - \$499,999
								UNION PACIFIC RR X-ING 1871587R	
								RR OPS/SAFETY/OCR SIGNALS/GATES	
								SAFETY OCR - RAILROAD WARNING DEVICES	RAIL HWY PROTECT DEV

**2017-2020 FINAL STIP Project Listing  
C.O.  
COLUMBIA County**

<b>Year</b>	<b>Project</b>	<b>Schd Dt</b>	<b>Pgm</b>	<b>Contract Type</b>	<b>Concept</b>	<b>Net Miles</b>	<b>HWY</b>	<b>Project Description WISDOT Program</b>	<b>Estimate Anticipated Funding</b>
	1013-01-08		303	I/E	MISC	0.270	IH 039	LAKE DELTON - MADISON	\$250,000 - \$499,999
								SAFETY REST AREAS 11 & 12	
								DES OPS/DRAINAGE IMPROVEMENTS	
								ROADSIDE FACILITIES	NATIONAL HIGHWAY PER
2019	1013-01-78	07/09/19	303	LET	MISC	0.270	IH 039	LAKE DELTON - MADISON	\$3,000,000 - \$3,999,999
								SAFETY REST AREAS 11 & 12	
								CONST OPS/DRAINAGE IMPROVEMENTS	
								ROADSIDE FACILITIES	NATIONAL HIGHWAY PER

**2017-2020 FINAL STIP Project Listing  
C.O.  
DANE County**

<b>Year</b>	<b>Project</b>	<b>Schd Dt</b>	<b>Pgm</b>	<b>Contract Type</b>	<b>Concept</b>	<b>Net Miles</b>	<b>HWY</b>	<b>Project Description WISDOT Program</b>	<b>Estimate Anticipated Funding</b>
2017	1009-00-86	07/25/17	290	MIS	MISC	0.000	NON HWY	DANE CO. SRTS PROGRAM	\$0 - \$99,999
								DANE CO. SFY 2018 (YR1 OF 2)	
								NONINFRASTRUCTURE PROGRAMMING	
								TAP > 200,000	TRANS ALTERNATIVES >
2018	1009-00-87	07/25/18	290	MIS	MISC	0.000	NON HWY	DANE CO. SRTS PROGRAM	\$0 - \$99,999
								DANE CO. SFY 2019 (YR2 OF 2)	
								NONINFRASTRUCTURE PROGRAMMING	
								TAP > 200,000	TRANS ALTERNATIVES >

**2017-2020 FINAL STIP Project Listing  
C.O.  
DODGE County**

Year	Project	Schd Dt	Pgm	Contract Type	Concept	Net Miles	HWY	Project Description WISDOT Program	Estimate Anticipated Funding
2019	1009-91-95	06/25/19	207	R/R	MISC	0.000	CTH DE	T OF CALAMUS, CTH DE EAST XING	\$250,000 - \$499,999
								UP X-ING 179155P	
								RR OPS/SAFETY/OCR/SIGNALS & GATES	
								SAFETY OCR - RAILROAD WARNING DEVICES	RAIL HWY PROTECT DEV
2019	1009-91-96	06/25/19	207	R/R	MISC	0.000	CTH DE	CTH DE WEST CROSSING	\$100,000 - \$249,999
								TOWN OF CALAMUS, DODGE COUNTY	
								UP X-ING SIGNALS/GATES	
								SAFETY OCR - RAILROAD WARNING DEVICES	RAIL HWY PROTECT DEV
2019	1009-91-98	06/25/19	207	R/R	MISC	0.000	CTH I	CTH I	\$100,000 - \$249,999
								TOWN OF LOWELL, DODGE COUNTY	
								UP X-ING SIGNALS & GATES	
								SAFETY OCR - RAILROAD WARNING DEVICES	RAIL HWY PROTECT DEV
2020	1009-91-99	06/25/20	207	R/R	MISC	0.000	CTH P	CTH P, T OF RUBICON	\$100,000 - \$249,999
								FRA X-ING 387029T	
								WSOR X-ING SIGNAL & GATES	
								SAFETY OCR - RAILROAD WARNING DEVICES	RAIL HWY PROTECT DEV
2020	1009-91-97	06/25/20	207	R/R	MISC	0.000	CTH WS	T OF HERMAN, CTH WS	\$100,000 - \$249,999
								WSOR X-ING 387035W	
								RR OPS/SAFETY/OCR/SIGNAL & GATES	
								SAFETY OCR - RAILROAD WARNING DEVICES	RAIL HWY PROTECT DEV
2019	1009-91-94	06/25/19	207	R/R	MISC	0.000	LOC STR	Center Road	\$100,000 - \$249,999
								TOWN OF BEAVER DAM, DODGE COUNTY	
								UP X-ING SIGNALS & GATES	
								SAFETY OCR - RAILROAD WARNING DEVICES	RAIL HWY PROTECT DEV



**2017-2020 FINAL STIP Project Listing  
C.O.  
DUNN County**

Year	Project	Schd Dt	Pgm	Contract Type	Concept	Net Miles	HWY	Project Description WISDOT Program	Estimate Anticipated Funding
2020	1009-96-34	06/25/20	207	R/R	MISC	0.000	CTH B	T RED CEDAR, CTH B	\$250,000 - \$499,999
								UNION PACIFIC X-ING 183913W	
								RR OPS SAFETY/OCR/SIGNALS & GATES	
								SAFETY OCR - RAILROAD WARNING DEVICES	RAIL HWY PROTECT DEV
2020	1009-96-33	06/25/20	207	R/R	MISC	0.000	CTH BB	T OF MENOMONIE, CTH BB	\$100,000 - \$249,999
								FRA X-ING 183907T	
								UP X-ING SIGNALS & GATES	
								SAFETY OCR - RAILROAD WARNING DEVICES	RAIL HWY PROTECT DEV
2019	1009-96-29	06/25/19	207	R/R	MISC	0.000	CTH M	CTH M	\$0 - \$99,999
								VILLAGE OF COLFAX, DUNN COUNTY	
								UP - ADD GATES	
								SAFETY OCR - RAILROAD WARNING DEVICES	RAIL HWY PROTECT DEV
2020	1009-96-32	06/25/20	207	R/R	MISC	0.000	CTH O	VILLAGE OF KNAPP, CTH O	\$100,000 - \$249,999
								FRA X-ING 183894U	
								UP X-ING SIGNALS & GATES	
								SAFETY OCR - RAILROAD WARNING DEVICES	RAIL HWY PROTECT DEV
2020	1009-96-31	06/25/20	207	R/R	MISC	0.000	CTH Q	Town of Stanton, CTH Q	\$100,000 - \$249,999
								FRA X-ING 183887J	
								UP X-ING SIGNALS & GATES	
								SAFETY OCR - RAILROAD WARNING DEVICES	RAIL HWY PROTECT DEV
2018	1022-04-86	02/13/18	303	LET	MISC	0.340	IH 094	MENOMONIE - EAU CLAIRE	\$500,000 - \$749,999
								IH94 SALT STORAGE & SWEF DEMOLITION	
								CONSTRUCTION/MISCELLANEOUS	
								ROADSIDE FACILITIES	NON-FEDERAL
2020	1022-04-76	01/14/20	303	LET	MISC	0.420	IH 094	MENOMONIE - EAU CLAIRE	\$1,000,000 - \$1,999,999
								IH 94 WB VIRTUAL WEIGH STATION	
								CONSTRUCTION/MISCELLANEOUS	

**2017-2020 FINAL STIP Project Listing  
C.O.  
DUNN County**

<b>Year</b>	<b>Project</b>	<b>Sch Dt</b>	<b>Pgm</b>	<b>Contract Type</b>	<b>Concept</b>	<b>Net Miles</b>	<b>HWY</b>	<b>Project Description WISDOT Program</b>	<b>Estimate Anticipated Funding</b>
								ROADSIDE FACILITIES	NON-FEDERAL
2019	1009-96-30	06/25/19	303	R/R	MISC	0.000	STH 170	TOWN OF TAINTER, STH 170	\$0 - \$99,999
								CN RR X-ING 692972D	
								OCR - ADD GATES	
								SAFETY OCR - RAILROAD WARNING DEVICES	RAIL HWY PROTECT DEV

**2017-2020 FINAL STIP Project Listing  
C.O.  
EAU CLAIRE County**

<b>Year</b>	<b>Project</b>	<b>Schd Dt</b>	<b>Pgm</b>	<b>Contract Type</b>	<b>Concept</b>	<b>Net Miles</b>	<b>HWY</b>	<b>Project Description WISDOT Program</b>	<b>Estimate Anticipated Funding</b>
2019	1009-95-32	06/25/19	207	R/R	MISC	0.000	LOC STR	C EAU CLAIRE, STARR AVENUE	\$100,000 - \$249,999
								UNION PACIFIC RR X-ING 185871U	
								RR OPS/SAFETY/OCR SIGNALS/GATES	
								SAFETY OCR - RAILROAD WARNING DEVICES	RAIL HWY PROTECT DEV
2019	1009-95-33	06/25/19	207	R/R	MISC	0.000	LOC STR	C EAU CLAIRE, EDDY LANE	\$250,000 - \$499,999
								UNION PACIFIC RR X-ING 185877K	
								RR OPS/SAFETY/OCR SIGNALS/GATES	
								SAFETY OCR - RAILROAD WARNING DEVICES	RAIL HWY PROTECT DEV

**2017-2020 FINAL STIP Project Listing  
C.O.  
GREEN County**

<b>Year</b>	<b>Project</b>	<b>Schd Dt</b>	<b>Pgm</b>	<b>Contract Type</b>	<b>Concept</b>	<b>Net Miles</b>	<b>HWY</b>	<b>Project Description WISDOT Program</b>	<b>Estimate Anticipated Funding</b>
2018	1690-00-73	05/08/18	303	LET	MISC	0.057	STH 069	ILLINOIS STATE LINE - MONROE	\$750,000 - \$999,999
								OSOW TRUCK PULL OFF	
								CONST OPS/FREIGHT MITIGATION	
								ROADSIDE FACILITIES	NON-FEDERAL

**2017-2020 FINAL STIP Project Listing  
C.O.  
JACKSON County**

<b>Year</b>	<b>Project</b>	<b>Schd Dt</b>	<b>Pgm</b>	<b>Contract Type</b>	<b>Concept</b>	<b>Net Miles</b>	<b>HWY</b>	<b>Project Description WISDOT Program</b>	<b>Estimate Anticipated Funding</b>
2020	1009-95-41	06/25/20	207	R/R	MISC	0.000	CTH E	T OF ADAMS, CTH E	\$100,000 - \$249,999
								CN RR X-ING 281708K	
								OCR CROSSING SIGNALS & GATES	
								SAFETY OCR - RAILROAD WARNING DEVICES	RAIL HWY PROTECT DEV
2020	1009-95-40	06/25/20	207	R/R	MISC	0.000	CTH K	T OF ADAMS, CTH K	\$100,000 - \$249,999
								CN RR X-ING 281705P	
								OCR CROSSING SIGNALS & GATES	
								SAFETY OCR - RAILROAD WARNING DEVICES	RAIL HWY PROTECT DEV

**2017-2020 FINAL STIP Project Listing  
C.O.  
JEFFERSON County**

Year	Project	Schd Dt	Pgm	Contract Type	Concept	Net Miles	HWY	Project Description WISDOT Program	Estimate Anticipated Funding
2018	1009-91-93	06/25/18	207	R/R	MISC	0.000	LOC STR	Collins Road	\$100,000 - \$249,999
								CITY OF JEFFERSON	
								UP X-ING SIGNALS & GATES	
								SAFETY OCR - RAILROAD WARNING DEVICES	RAIL HWY PROTECT DEV
2017	1009-00-59	07/25/17	290	MIS	MISC	0.000	NON HWY	CITY OF FORT ATKINSON SRTS PLAN	\$0 - \$99,999
								FORT ATKINSON MUNICIPAL BOUNDRIES	
								SRTS PLAN, NONINFRASTRUCTURE	
								TAP 50,000 - 200,000	TRANS ALTERNATIVES 5

**2017-2020 FINAL STIP Project Listing  
C.O.  
LA CROSSE County**

Year	Project	Schd Dt	Pgm	Contract Type	Concept	Net Miles	HWY	Project Description WISDOT Program	Estimate Anticipated Funding
2017	1009-00-67	05/25/17	290	MIS	MISC	0.000	NON HWY	SRTS NON-INFRA PGM SFY 2017 AND 18	\$100,000 - \$249,999
								La Crosse County	
								EDUC,ENC,ENF,EVAL,COORD.,EQUIPMENT	
								SAFE ROUTES TO SCHOOL	TAP AREAS 5K-200K MA
2017	1009-00-73	07/25/17	290	MIS	MISC	0.000	NON HWY	SRTS NON-INFRA PGM YR2 SFY18	\$100,000 - \$249,999
								La Crosse County	
								EDUC,ENC,ENF,EVAL,COORD.,EQUIPMENT	
								SAFE ROUTES TO SCHOOL	TAP AREAS 5K-200K MA
2018	1009-01-03	07/25/18	290	MIS	MISC	0.000	NON HWY	LA CROSSE CO. SRTS PROGRAMMING	\$100,000 - \$249,999
								LA CROSSE CO. SFY 2019 (YR1 OF 2)	
								NONINFRASTRUCTURE SRTS PROGRAMMING	
								TAP 50,000 - 200,000	TRANS ALTERNATIVES 5
2019	1009-01-04	07/25/19	290	MIS	MISC	0.000	NON HWY	LA CROSSE CO. SRTS PROGRAMMING	\$100,000 - \$249,999
								LA CROSSE CO. SFY 2020 (2 OF 2)	
								NONINFRASTRUCTURE PROGRAMMING	
								TAP 50,000 - 200,000	TRANS ALTERNATIVES 5

**2017-2020 FINAL STIP Project Listing  
C.O.  
MARINETTE County**

<b>Year</b>	<b>Project</b>	<b>Sch Dt</b>	<b>Pgm</b>	<b>Contract Type</b>	<b>Concept</b>	<b>Net Miles</b>	<b>HWY</b>	<b>Project Description WISDOT Program</b>	<b>Estimate Anticipated Funding</b>
2018	1009-93-65	06/25/18	207	R/R	MISC	0.000	LOC STR	FLAME RD	\$100,000 - \$249,999
								TOWN OF PESHTIGO	
								CN CROSSING SIGNALS & GATES	
								SAFETY OCR - RAILROAD WARNING DEVICES	RAIL HWY PROTECT DEV



**2017-2020 FINAL STIP Project Listing  
C.O.  
MILWAUKEE County**

Year	Project	Schd Dt	Pgm	Contract Type	Concept	Net Miles	HWY	Project Description WISDOT Program	Estimate Anticipated Funding
2019	1009-92-94	06/25/19	207	R/R	MISC	0.000	CTH PP	Good Hope Road	\$250,000 - \$499,999
								CITY OF MILWAUKEE, MILWAUKEE COUNTY	
								WSOR X-ING SIGNALS/GATES	
								SAFETY OCR - RAILROAD WARNING DEVICES	RAIL HWY PROTECT DEV
2019	1009-92-95	06/25/19	207	R/R	MISC	0.000	LOC STR	CALUMET ROAD	\$100,000 - \$249,999
								CITY OF MILWAUKEE, MILWAUKEE COUNTY	
								WSOR X-ING SIGNALS/GATES	
								SAFETY OCR - RAILROAD WARNING DEVICES	RAIL HWY PROTECT DEV
2017	1009-00-75	04/25/17	290	MIS	MISC	0.000	NON HWY	NEIGHBORHOOD SRTS COLLABORATION	\$0 - \$99,999
								WAUWATOSA SCHOOL DISTRICT	
								NEIGHBOR. SRTS COLLABORATION YR 2	
								SAFE ROUTES TO SCHOOL	TRANSP ALTERNATIVES
2017	1009-00-97	07/25/17	290	MIS	MISC	0.000	NON HWY	NEIGHBORHOOD SRTS COLLABORATION	\$0 - \$99,999
								WAUWATOSA SCHOOL DISTRICT	
								NEIGHBOR. SRTS COLLABORATION YR 3	
								SAFE ROUTES TO SCHOOL	TRANSP ALTERNATIVES
2017	1009-00-99	07/25/17	290	MIS	MISC	0.000	NON HWY	MILWAUKEE PUB SCHOOLS SRTS ED PGM	\$100,000 - \$249,999
								MPS SFY 2018	
								Milwaukee Public Schools Program	
								SAFE ROUTES TO SCHOOL	TAP-URBANIZED>200K
2018	1009-00-84	07/25/18	290	MIS	MISC	0.000	NON HWY	MPS/ BIKE FED SRTS PROGRAM	\$100,000 - \$249,999
								SFY 2019 (YR1 OF 2)	
								Milwaukee Public Schools Program	
								TAP > 200,000	TRANS ALTERNATIVES >
2019	1009-00-85	07/25/19	290	MIS	MISC	0.000	NON HWY	MPS/ BIKE FED SRTS PROGRAM	\$100,000 - \$249,999
								SFY 2020 (YR2 OF 2)	

**2017-2020 FINAL STIP Project Listing  
C.O.  
MILWAUKEE County**

<b>Year</b>	<b>Project</b>	<b>Schd Dt</b>	<b>Pgm</b>	<b>Contract Type</b>	<b>Concept</b>	<b>Net Miles</b>	<b>HWY</b>	<b>Project Description WISDOT Program</b>	<b>Estimate Anticipated Funding</b>
								MILWUAUKEE PUBLIC SCHOOLS	
								TAP > 200,000	TRANS ALTERNATIVES >

**2017-2020 FINAL STIP Project Listing  
C.O.  
NORTH CENTRAL REGION WIDE County**

<b>Year</b>	<b>Project</b>	<b>Schd Dt</b>	<b>Pgm</b>	<b>Contract Type</b>	<b>Concept</b>	<b>Net Miles</b>	<b>HWY</b>	<b>Project Description WISDOT Program</b>	<b>Estimate Anticipated Funding</b>
2018	1009-01-05	07/25/18	290	MIS	MISC	0.000	NON HWY	NCWRPC SRTS PLAN	\$100,000 - \$249,999
								9-COUNTY REGION	
								NONINFRASTRUCTURE SRTS PLANNING	
								TAP 50,000 - 200,000	TRANSP ALTERNATIVES

**2017-2020 FINAL STIP Project Listing**

**C.O.**

**OUTAGAMIE County**

<b>Year</b>	<b>Project</b>	<b>Schd Dt</b>	<b>Pgm</b>	<b>Contract Type</b>	<b>Concept</b>	<b>Net Miles</b>	<b>HWY</b>	<b>Project Description WISDOT Program</b>	<b>Estimate Anticipated Funding</b>
2020	1130-44-73	12/08/20	303	LET	MISC	0.220	USH 041	APPLETON- GREEN BAY	\$2,000,000 - \$2,999,999
								WRIGHTSTOWN SAFETY/WEIGHT FACILITY	
								CONST/ WEIGHT STATION	
								ROADSIDE FACILITIES	NAT'L HWY SYSTEM

**2017-2020 FINAL STIP Project Listing  
C.O.  
ROCK County**

<b>Year</b>	<b>Project</b>	<b>Schd Dt</b>	<b>Pgm</b>	<b>Contract Type</b>	<b>Concept</b>	<b>Net Miles</b>	<b>HWY</b>	<b>Project Description WISDOT Program</b>	<b>Estimate Anticipated Funding</b>
2019	1005-10-89	12/10/19	303	LET	MISC	0.000	IH 039	JANESVILLE - MADISON	\$750,000 - \$999,999
								SAFETY REST AREA 17	
								CONST OPS/TRUCK PARKING EXPANSION	
								ROADSIDE FACILITIES	NATIONAL HIGHWAY PER

**2017-2020 FINAL STIP Project Listing  
C.O.  
SHEBOYGAN County**

Year	Project	Sch Dt	Pgm	Contract Type	Concept	Net Miles	HWY	Project Description WISDOT Program	Estimate Anticipated Funding
2018	1009-92-85	06/25/18	207	R/R	MISC	0.000	CTH K	CTH K	\$100,000 - \$249,999
								TOWN OF HOLLAND	
								UP X-ING SIGNALS & GATES	
								SAFETY OCR - RAILROAD WARNING DEVICES	RAIL HWY PROTECTIVE
2019	1009-93-67	06/25/19	207	R/R	MISC	0.000	CTH TT	CTH TT	\$100,000 - \$249,999
								TOWN OF SHEBOYGAN FALLS, SHEBOYGAN	
								WSOR X-ING SIGNALS & GATES	
								SAFETY OCR - RAILROAD WARNING DEVICES	RAIL HWY PROTECT DEV
2019	1009-93-68	06/25/19	207	R/R	MISC	0.000	CTH W	CTH W	\$100,000 - \$249,999
								TOWN OF LYNDON, SHEBOYGAN COUNTY	
								WSOR X-ING SIGNALS & GATES	
								SAFETY OCR - RAILROAD WARNING DEVICES	RAIL HWY PROTECT DEV

**2017-2020 FINAL STIP Project Listing  
C.O.  
ST. CROIX County**

<b>Year</b>	<b>Project</b>	<b>Schd Dt</b>	<b>Pgm</b>	<b>Contract Type</b>	<b>Concept</b>	<b>Net Miles</b>	<b>HWY</b>	<b>Project Description WISDOT Program</b>	<b>Estimate Anticipated Funding</b>
2018	1020-01-80	07/10/18	303	LET	MISC	0.000	IH 094	HUDSON - BALDWIN	\$12,000,000 - \$12,999,999
								SAFETY WEIGHT ENFORCEMENT FACILITY	
								CONSTR/MISCELLANEOUS/SWEF	
								ROADSIDE FACILITIES	NON-FEDERAL
2020	1020-01-79	01/14/20	303	LET	MISC	0.000	IH 094	HUDSON - BALDWIN	\$3,000,000 - \$3,999,999
								IH 94 TRAVEL INFORMATION CENTER	
								CONSTR/MISC/IH94 TRAVL INFO CENTER	
								ROADSIDE FACILITIES	NON-FEDERAL

**2017-2020 FINAL STIP Project Listing  
C.O.  
STATEWIDE County**

Year	Project	Schd Dt	Pgm	Contract Type	Concept	Net Miles	HWY	Project Description WISDOT Program	Estimate Anticipated Funding
2017	1000-20-75	02/14/17	305	LET	TOS	0.000	VAR HWY	STATEWIDE TYPE 1 SIGN REPLACEMENT	\$1,000,000 - \$1,999,999
								LOCATIONS ON STN PER ANNUAL PLAN	
								CONSTRUCTION/SIGN REPLACEMENTS	
								SAFETY (REGULAR HSIP)	HIGHWAY SAFETY IMP P
2017	1000-20-81	02/14/17	305	LET	TOS	0.000	VAR HWY	HORIZONTAL ALIGNMENT&ONEWAY SIGNING	\$250,000 - \$499,999
								LOCATIONS ON STN PER ANNUAL PLAN	
								CONSTRUCTION/SIGN REPLACEMENTS	
								SAFETY (REGULAR HSIP)	HWY SFE S-LU EXT



**2017-2020 FINAL STIP Project Listing  
C.O.  
TREMPEALEAU County**

<b>Year</b>	<b>Project</b>	<b>Schd Dt</b>	<b>Pgm</b>	<b>Contract Type</b>	<b>Concept</b>	<b>Net Miles</b>	<b>HWY</b>	<b>Project Description WISDOT Program</b>	<b>Estimate Anticipated Funding</b>
2019	1009-95-39	06/25/19	207	R/R	MISC	0.000	LOC STR	ABRAMS STREET	\$100,000 - \$249,999
								CITY OF WHITEHALL, TREMPEALEAU CTY	
								WC X-ING SIGNALS & GATES	
								SAFETY OCR - RAILROAD WARNING DEVICES	RAIL HWY PROTECT DEV

**2017-2020 FINAL STIP Project Listing  
C.O.  
WASHINGTON County**

<b>Year</b>	<b>Project</b>	<b>Sch Dt</b>	<b>Pgm</b>	<b>Contract Type</b>	<b>Concept</b>	<b>Net Miles</b>	<b>HWY</b>	<b>Project Description WISDOT Program</b>	<b>Estimate Anticipated Funding</b>
2020	1009-92-97	06/25/20	303	R/R	MISC	0.000	STH 145	PILGRIM RD, V OF GERMANTOWN	\$100,000 - \$249,999
								FRA X-ING 386985M	
								WSOR X-ING SIGNALS & GATES	
								SAFETY OCR - RAILROAD WARNING DEVICES	RAIL HWY PROTECT DEV

**2017-2020 FINAL STIP Project Listing**

**C.O.**

**WAUKESHA County**

<b>Year</b>	<b>Project</b>	<b>Schd Dt</b>	<b>Pgm</b>	<b>Contract Type</b>	<b>Concept</b>	<b>Net Miles</b>	<b>HWY</b>	<b>Project Description WISDOT Program</b>	<b>Estimate Anticipated Funding</b>
2019	1009-92-96	06/25/19	207	R/R	MISC	0.000	LOC STR	Bay View Road	\$100,000 - \$249,999
								MUKWONAGO, WAUKESHA COUNTY	
								CN X-ING SIGNALS & GATES	
								SAFETY OCR - RAILROAD WARNING DEVICES	RAIL HWY PROTECT DEV

**2017-2020 FINAL STIP Project Listing  
C.O.  
WINNEBAGO County**

<b>Year</b>	<b>Project</b>	<b>Schd Dt</b>	<b>Pgm</b>	<b>Contract Type</b>	<b>Concept</b>	<b>Net Miles</b>	<b>HWY</b>	<b>Project Description WISDOT Program</b>	<b>Estimate Anticipated Funding</b>
2020	1009-93-44	06/25/20	207	R/R	MISC	0.000	LOC STR	SHERMAN ROAD	\$100,000 - \$249,999
								CITY OF OSHKOSH	
								WCL CROSSING SIGNALS & GATES	
								SAFETY OCR - RAILROAD WARNING DEVICES	RAIL HWY PROTECTIVE
2018	1009-01-06	07/25/18	290	MIS	MISC	0.000	VAR HWY	ECWRPC SRTS PROGRAMMING	\$500,000 - \$749,999
								SFY 2019 (YR1 OF 2)	
								NONINFRASTRUCTURE PROGRAMMING	
								TAP > 200,000	TRANSP ALTERNATIVES
2019	1009-01-07	07/25/19	290	MIS	MISC	0.000	VAR HWY	ECWRPC SRTS PROGRAMMING	\$500,000 - \$749,999
								SFY 2020 (YR2 OF 2)	
								NONINFRASTRUCTURE PROGRAMMING	
								TAP > 200,000	TRANSP ALTERNATIVES

**2017-2020 FINAL STIP Project Listing  
C.O.  
WOOD County**

Year	Project	Sch Dt	Pgm	Contract Type	Concept	Net Miles	HWY	Project Description WISDOT Program	Estimate Anticipated Funding
2019	1009-94-64	06/25/19	207	R/R	MISC	0.000	CTH GG	T OF CRANMOOR, CTH GG	\$100,000 - \$249,999
								WCL RR X-ING 392698N	
								RR OPS/SAFETY/OCR SIGNALS/GATES	
								SAFETY OCR - RAILROAD WARNING DEVICES	RAIL HWY PROTECT DEV
2018	1009-94-61	06/25/18	207	R/R	MISC	0.000	CTH U	C WISCONSIN RAPIDS, CTH U	\$100,000 - \$249,999
								WCL RR X-ING 281662Y	
								RR OPS/SAFETY/OCR SIGNALS	
								SAFETY OCR - RAILROAD WARNING DEVICES	RAIL HWY PROTECT DEV
2018	1009-94-58	06/25/18	303	R/R	MISC	0.000	LOC STR	STH 13/VINE AVE INTERSECTION	\$0 - \$99,999
								CITY OF MARSHFIELD	
								CN CROSSING SIGNAL PREEMPTION	
								SAFETY OCR - RAILROAD WARNING DEVICES	RAIL HWY PROTECTIVE
2019	1009-94-65	06/25/19	303	R/R	MISC	0.000	STH 054	STH 54	\$100,000 - \$249,999
								TOWN OF DEXTER, WOOD COUNTY	
								WC X-ING SIGNALS & GATES	
								SAFETY OCR - RAILROAD WARNING DEVICES	RAIL HWY PROTECT DEV

**2017-2020 FINAL STIP Project Listing  
SW Region  
ADAMS County**

<b>Year</b>	<b>Project</b>	<b>Schd Dt</b>	<b>Pgm</b>	<b>Contract Type</b>	<b>Concept</b>	<b>Net Miles</b>	<b>HWY</b>	<b>Project Description WISDOT Program</b>	<b>Estimate Anticipated Funding</b>
2017	4701-78-12	03/25/17	305	MIS	TOPM	0.000	VAR HWY	ADAMS COUNTY PAVEMENT MARKING	\$250,000 - \$499,999
								LOCATIONS ON STH PER ANNUAL PLAN	
								TRF OPS/PAVEMENT MARKING TMAS CY17	
								STATE HIGHWAY OPERATIONS PROGRAM	NATIONAL HIGHWAY PER

# **Southwest Region Projects**

**2017-2020 FINAL STIP Project Listing**  
**SW Region**  
**ADAMS County**

<b>Year</b>	<b>Project</b>	<b>Schd Dt</b>	<b>Pgm</b>	<b>Contract Type</b>	<b>Concept</b>	<b>Net Miles</b>	<b>HWY</b>	<b>Project Description WISDOT Program</b>	<b>Estimate Anticipated Funding</b>
2017	4701-78-12	03/25/17	305	MIS	TOPM	0.000	VAR HWY	ADAMS COUNTY PAVEMENT MARKING	\$250,000 - \$499,999
								LOCATIONS ON STH PER ANNUAL PLAN	
								TRF OPS/PAVEMENT MARKING TMAS CY17	
								STATE HIGHWAY OPERATIONS PROGRAM	NATIONAL HIGHWAY PER



**2017-2020 FINAL STIP Project Listing  
SW Region  
COLUMBIA County**

Year	Project	Schd Dt	Pgm	Contract Type	Concept	Net Miles	HWY	Project Description WISDOT Program	Estimate Anticipated Funding
2018	6721-00-71	11/13/18	205	LET	BRRPL	0.043	CTH U	STH 78 - I39/90	\$250,000 - \$499,999
								WISCONSIN RVR TRIB BRIDGE B-11-0169	
								CONST OPS/BRIDGE REPLACEMENT	
								LOCAL BRIDGES	STBG FAST OFF-SYSTEM
2019	5843-00-73	02/12/19	206	LET	RECST	0.580	CTH V	OKEE - HARMONEY ROAD	\$1,000,000 - \$1,999,999
								STH 113 TO RAPP ROAD	
								CONST OPS/RECONSTRUCTION	
								STP RURAL	STP <5K POP - MAP 21
	1012-00-00		303	I/E	PVRPLA	6.620	IH 039	MADISON - PORTAGE	\$4,000,000 - \$4,999,999
								CTH CS TO IH 90	
								DESIGN/PAVEMENT REPLACEMENT	
								BACKBONE	NATIONAL HIGHWAY PER
	1012-00-01		303	I/E	BRRPLE	1.280	IH 039	MADISON - PORTAGE	\$15,000,000 - \$16,999,999
								WISCONSIN RIVER, CTH U & CTH V BRGS	
								DESIGN/REPLACE B-11-22/23/35/37	
								BACKBONE	NON-FEDERAL
	1161-00-36		303	I/E	RDMTN	11.130	IH 039	MADISON - PACKWAUKEE	\$100,000 - \$249,999
								STH 78 TO MARQUETTE COUNTY LINE, NB	
								DESIGN/NB CONCRETE PAVEMENT REPAIR	
								BACKBONE	NON-FEDERAL
2017	1010-02-85	11/14/17	303	LET	RESURF	4.655	IH 039	MADISON - PORTAGE	\$9,000,000 - \$9,999,999
								CTH CS TO PORTAGE INTERCHANGE	
								CONST/RESURF & B-11-39/R-11-38	
								BACKBONE	NATIONAL HIGHWAY PER
2017	1010-02-90	01/25/17	303	SFA	MISC	10.060	IH 039	CTH CS - PORTAGE INTERCHANGE	\$100,000 - \$249,999
								MADISON - PORTAGE	
								TRF MIT 1010-02-84	

**2017-2020 FINAL STIP Project Listing  
SW Region  
COLUMBIA County**

Year	Project	Schd Dt	Pgm	Contract Type	Concept	Net Miles	HWY	Project Description WISDOT Program	Estimate Anticipated Funding
								BACKBONE	NON-FEDERAL
2017	1161-00-64	04/11/17	303	LET	RDMTN	7.740	IH 039	PORTAGE - PACKWAUKEE	\$1,000,000 - \$1,999,999
								I90/94 TO N COUNTY LINE	
								CONST OPS/PAVED SHOULDER REPLACE	
								BACKBONE	NATIONAL HIGHWAY PER
2017	1161-02-61	07/11/17	303	LET	BRSHRM	0.010	IH 039	MADISON - PACKWAUKEE	\$2,000,000 - \$2,999,999
								CANADIAN PACIFIC RR BRGS B-11-58/59	
								CONST/CO/BRI PAINT/PM APPR 2010729	
								BACKBONE	NATIONAL HIGHWAY PER
2017	1161-02-63	07/11/17	303	LET	BRSHRM	0.010	IH 039	MADISON - PACKWAUKEE	\$3,000,000 - \$3,999,999
								WISCONSIN RIVER BRIDGES B-11-55/56	
								CONST OPS/BRI PAINT COMPLETE/PM APP	
								BACKBONE	NATIONAL HIGHWAY PER
2017	1161-02-66	07/11/17	303	LET	MISC	0.963	IH 039	PORTAGE - PACKWAUKEE	\$250,000 - \$499,999
								STH 16 INTERCHANGE AREA	
								CONST/MEDIAN CABLE GUARD	
								SAFETY (REGULAR HSIP)	HIGHWAY SAFETY IMP P
2019	1012-01-24	11/25/19	303	R/E	RECSTE	1.700	IH 039	MADISON - PORTAGE	\$2,000,000 - \$2,999,999
								STH 60 INTERCHANGE, B-11-15 & 16	
								R/E//REPLACE BRIDGES, INTERCHANGE	
								BACKBONE	NON-FEDERAL
2020	1011-01-63	04/14/20	303	LET	BRSHRM	0.010	IH 039	MADISON - PORTAGE	\$250,000 - \$499,999
								PATTON ROAD BRIDGE B-11-0018	
								CONST OPS/BRSHRM/PM APPR 20101128	
								BACKBONE	NATIONAL HIGHWAY PER
	1014-00-04		303	I/E	PVRPLA	3.440	IH 090	WISCONSIN DELLS - PORTAGE	\$1,000,000 - \$1,999,999
								STH 33 TO IH 39	

**2017-2020 FINAL STIP Project Listing  
SW Region  
COLUMBIA County**

Year	Project	Schd Dt	Pgm	Contract Type	Concept	Net Miles	HWY	Project Description WISDOT Program	Estimate Anticipated Funding
								DESIGN/PAVEMENT REPLACEMENT	
								BACKBONE	NATIONAL HIGHWAY PER
2018	5651-00-70	11/13/18	205	LET	BRRPL	0.044	LOC STR	T MARCELLON, HAYNES ROAD	\$250,000 - \$499,999
								FOX RIVER BRIDGE B-11-0168	
								CONST OPS/BRIDGE REPLACEMENT	
								LOCAL BRIDGES	STBG FAST OFF-SYSTEM
2019	6996-05-28	07/09/19	290	LET	MISC	0.000	NON HWY	CITY OF PORTAGE, PORTAGE CANAL	\$750,000 - \$999,999
								ADAMS STREET TO CP RAILWAY BRIDGE	
								CONST - BIKE/PED PATH & REHAB CANAL	
								LOCAL ENHANCEMENTS	HIGH PRIORITY PROJEC
2019	6996-05-35	07/09/19	290	LET	MISC	0.000	NON HWY	CITY OF PORTAGE, PORTAGE CANAL	\$100,000 - \$249,999
								HAMILTON ST AND RIVERWOOD APT BRIDG	
								CONST OPS - TWO TRAIL BRIDGES	
								BICYCLE AND PEDESTRIAN FACILITIES	STP ENHANCEMENT
2017	6131-00-61	07/11/17	303	LET	BRRHB	0.110	STH 013	C WISCONSIN DELLS, BROADWAY STREET	\$500,000 - \$749,999
								STRUCTURE B-11-001 & B-11-104	
								CONST/POLYMR DECK OVLAY&JNT REPAIR	
								SHR BRIDGES	NON-FEDERAL
	1400-00-03		303	I/E	MISC	0.012	STH 016	SALT STORAGE, COLUMBIA COUNTY	\$100,000 - \$249,999
								C OF PORTAGE	
								DESIGN/REPLACE SALT SHED	
								BACKBONE	NON-FEDERAL
2017	1401-02-44	01/25/17	303	UTL	RECST	0.490	STH 016	C COLUMBUS, JAMES STREET	\$0 - \$99,999
								USH 151 INTERCHANGE AREA	
								UTL OPS	
								BACKBONE	NON-FEDERAL
2018	1161-02-74	03/13/18	303	LET	RECOND	1.191	STH 016	PORTAGE - COLUMBUS	\$3,000,000 - \$3,999,999

**2017-2020 FINAL STIP Project Listing  
SW Region  
COLUMBIA County**

Year	Project	Schd Dt	Pgm	Contract Type	Concept	Net Miles	HWY	Project Description WISDOT Program	Estimate Anticipated Funding
								IH 39/STH 16 INTERCHANGE AREA	
								CONST/RECOND/RAMP TERMINAL IMPRVMT	
								STATE 3R	HIGHWAY SAFETY IMP P
2018	1161-02-84	06/25/18	303	MIS	MISC	0.728	STH 016	PORTAGE - COLUMBUS	\$0 - \$99,999
								IH 39/STH 16 INTERCHANGE AREA	
								INCIDENTAL ITS ITEMS FOR 1161-02-74	
								BACKBONE	NON-FEDERAL
2020	1401-02-74	11/10/20	303	LET	RECST	0.490	STH 016	C COLUMBUS, JAMES STREET	\$3,000,000 - \$3,999,999
								USH 151 INTERCHANGE AREA	
								CONST/RECONSTR STH 16 AT INTRCHNG	
								BACKBONE	NATIONAL HIGHWAY PER
2019	6030-01-62	01/08/19	303	LET	PVRPLA	11.040	STH 022	STH 60 - MONTELLO	\$6,000,000 - \$6,999,999
								USH 51 TO STH 16	
								CONST/PULVERIZE & OVERLAY PAVEMENT	
								STATE 3R	NON-FEDERAL
2020	6050-00-71	11/10/20	303	LET	RECOND	11.490	STH 022	WYOCENA - MONTELLO	\$5,000,000 - \$5,999,999
								STH 16 TO NCL/B-11-72,B-11-0007	
								CONST/MILL & OVERLAY/STRUCTURES	
								STATE 3R	STBG <5K POP FAST
2018	3060-02-71	01/09/18	303	LET	RESURF	0.820	STH 073	IH 94 - COLUMBUS	\$250,000 - \$499,999
								HERITAGE WAY TO FAITH DRIVE	
								CONST/MILL & OVERLAY PAVEMENT	
								STATE 3R	NATIONAL HIGHWAY PER
2019	3670-01-21	01/25/19	303	R/E	RECST	1.180	STH 089	C COLUMBUS, FARNHAM STREET	\$100,000 - \$249,999
								0.32MI S OF AVALON RD TO PARK AVE	
								RE OPS/LPA ACQUISITION	
								STATE 3R	NON-FEDERAL

**2017-2020 FINAL STIP Project Listing  
SW Region  
COLUMBIA County**

Year	Project	Schd Dt	Pgm	Contract Type	Concept	Net Miles	HWY	Project Description WISDOT Program	Estimate Anticipated Funding
2020	5640-01-62	03/10/20	303	LET	MISC	0.010	STH 113	WISCONSIN RIVER CROSSING	\$250,000 - \$499,999
								FERRY VESSEL S-11-1000	
								CONST/FERRY PAINTING	
								STATE 3R	FERRY BOAT DISC.-80%
2018	6707-00-82	04/10/18	303	LET	BRRHB	0.003	STH 146	FALL RIVER - CAMBRIA	\$500,000 - \$749,999
								CP RR STRUCTURE B-11-27	
								CONST/CONCRETE OVLY & JOINT REPLACE	
								SHR BRIDGES	STBG <5K POP FAST
2017	5726-07-81	08/08/17	303	LET	MISC	0.000	STH 188	SAUK CITY - MERRIMAC	\$250,000 - \$499,999
								CULVERT C-11-2051	
								CONST/REPLACE CULVERT	
								STATE 3R	NON-FEDERAL
2017	1400-00-72	04/11/17	303	LET	RECOND	0.182	USH 051	DEFOREST - PORTAGE	\$250,000 - \$499,999
								CTH P INTERSECTION	
								CONST/TURN LANE IMPROVEMENTS	
								SAFETY (REGULAR HSIP)	HWY SAFETY IMP PROG
2017	6020-04-81	06/13/17	303	LET	BRRPL	0.010	USH 051	DEFOREST - PORTAGE	\$500,000 - \$749,999
								ROWAN CREEK BRIDGE B-11-157	
								CONST/REPLACE STRUCTURE	
								SHR BRIDGES	STBG <5K POP FAST
2019	6020-00-20	08/25/19	303	R/E	RECOND	1.460	USH 051	DEFOREST - PORTAGE	\$250,000 - \$499,999
								STH 22/STH 60 INTERSECTION	
								RE OPS	
								STATE 3R	NON-FEDERAL
2019	6918-01-22	10/25/19	303	R/E	RECOND	1.070	USH 051	C PORTAGE, WISCONSIN & DEWITT STS	\$250,000 - \$499,999
								ONTARIO STREET TO E PLEASANT STREET	
								RE OPS	

**2017-2020 FINAL STIP Project Listing**  
**SW Region**  
**COLUMBIA County**

<b>Year</b>	<b>Project</b>	<b>Sch Dt</b>	<b>Pgm</b>	<b>Contract Type</b>	<b>Concept</b>	<b>Net Miles</b>	<b>HWY</b>	<b>Project Description WISDOT Program</b>	<b>Estimate Anticipated Funding</b>
								STATE 3R	NON-FEDERAL
2020	6918-01-42	02/25/20	303	UTL	RECOND	1.070	USH 051	C PORTAGE, WISCONSIN & DEWITT STS	\$0 - \$99,999
								ONTARIO STREET TO E PLEASANT STREET	
								UTL OPS	
								STATE 3R	NON-FEDERAL

**2017-2020 FINAL STIP Project Listing  
SW Region  
CRAWFORD County**

Year	Project	Schd Dt	Pgm	Contract Type	Concept	Net Miles	HWY	Project Description WISDOT Program	Estimate Anticipated Funding
2017	5426-00-71	02/14/17	205	LET	BRRPL	0.061	CTH B	STH 131 - CTH C	\$250,000 - \$499,999
								CONWAY VALLEY CREEK BR B-12-0155	
								CONST OPS/BRIDGE REPLACEMENT	
								LOCAL BRIDGES	STBG <5K POP FAST
2017	5001-00-70	12/12/17	205	LET	BRRPL	0.152	CTH C	CLAYTON - SOLDIERS GROVE	\$250,000 - \$499,999
								JOHNSON CREEK BRIDGE B-12-0181	
								CONST OPS/BRIDGE REPLACEMENT	
								LOCAL BRIDGES	STP <5K POP - MAP 21
2018	5001-00-71	08/14/18	205	LET	BRRPL	0.054	CTH C	STH 35 - CTH B	\$250,000 - \$499,999
								CONWAY VALLEY CRK BRIDGE B-12-0193	
								CONST OPS/BRIDGE REPLACEMENT	
								LOCAL BRIDGES	STP <5K POP MAP-21 E
2018	5057-00-70	11/13/18	205	LET	BRRHB	0.059	CTH S	BELL CENTER - STH 131	\$500,000 - \$749,999
								KICKAPOO RIVER BRIDGE B-12-0018	
								BRIDGE REHAB/DECK REPLACEMENT	
								LOCAL BRIDGES	STP OFF-SYSTEM BRIDG
2018	5527-00-70	09/11/18	205	LET	BRRPL	0.108	CTH U	CTH KK - USH 14	\$250,000 - \$499,999
								PLUM RUN BRIDGE B-12-0194	
								CONST OPS/BRIDGE REPLACEMENT	
								LOCAL BRIDGES	STP OFF-SYSTEM BRIDG
2017	5541-06-40	01/25/17	303	UTL	RESURF	9.890	STH 027	PRAIRIE DU CHIEN - EASTMAN	\$250,000 - \$499,999
								.09M N OF CIPRA TO WATER STREET	
								UTILITY OPS	
								STATE 3R	NON-FEDERAL
2017	5541-06-42	01/25/17	303	UTL	RECST	0.600	STH 027	PRAIRIE DU CHIEN - EASTMAN	\$0 - \$99,999
								MEADOW LN ST TO .05MI N OF WATER ST	
								UTL OPS	

**2017-2020 FINAL STIP Project Listing  
SW Region  
CRAWFORD County**

Year	Project	Schd Dt	Pgm	Contract Type	Concept	Net Miles	HWY	Project Description WISDOT Program	Estimate Anticipated Funding
								STATE 3R	NON-FEDERAL
2017	5541-06-71	12/12/17	303	LET	RECOND	9.290	STH 027	PRAIRIE DU CHIEN - EASTMAN	\$9,000,000 - \$9,999,999
								.09M N OF CIPRA TO MEADOW LANE ST	
								CONST OPS/RECONDITION	
								STATE 3R	STBG <5K POP FAST
2017	5541-06-72	12/12/17	303	LET	RECST	0.600	STH 027	PRAIRIE DU CHIEN - EASTMAN	\$1,000,000 - \$1,999,999
								MEADOW LN ST TO .05MI N OF WATER ST	
								CONST/GRADE, BASE, SURFACE	
								STATE 3R	STBG <5K POP FAST
2017	5541-06-73	12/12/17	303	LET	RECST	0.600	STH 027	PRAIRIE DU CHIEN - EASTMAN	\$100,000 - \$249,999
								MEADOW LN ST TO .05MI N OF WATER ST	
								CONST OPS/WATER MAIN	
								STATE 3R	NON-FEDERAL
2018	1661-05-76	01/09/18	303	LET	RECST	1.548	STH 035	MARQUETTE RD, PRAIRIE DU CHIEN	\$5,000,000 - \$5,999,999
								LA POINTE ST TO MOONEY ST	
								CONST/GRADE, BASE, AND SURFACE	
								STATE 3R	NATIONAL HIGHWAY PER
2018	1661-05-86	01/09/18	303	LET	RECST	0.000	STH 035	MARQUETTE RD, PRAIRIE DU CHIEN	\$750,000 - \$999,999
								LA POINTE ST TO MOONEY ST	
								SANITARY SEWER AND WATER MAIN	
								STATE 3R	NON-FEDERAL
	5180-07-34		303	I/E	RDMTN	12.070	STH 060	USH 18 - USH 61	\$0 - \$99,999
								USH 18 ELY TO USH 61	
								PE/PREVENTATIVE MAINT-SEALCOAT	
								STATE 3R	NON-FEDERAL
2017	5180-04-83	11/14/17	303	LET	BRRHB	0.212	STH 060	BRIDGEPORT - BOSCOBEL	\$750,000 - \$999,999
								STRUCTURES B-12-35/36/37	



**2017-2020 FINAL STIP Project Listing  
SW Region  
CRAWFORD County**

Year	Project	Schd Dt	Pgm	Contract Type	Concept	Net Miles	HWY	Project Description WISDOT Program	Estimate Anticipated Funding
								CONST/CONCRETE DECK OVERLAY	
								SHR BRIDGES	STBG <5K POP FAST
	5170-03-31		303	I/E	BRRPL	0.000	STH 082	LANSING BRIDGE REPLACEMENT	\$1,000,000 - \$1,999,999
								B120009 AT WISC/IOWA LINE	
								DES/STUDY THRU ENV DOC (EA)	
								SHR BRIDGES	NON-FEDERAL
2018	5170-03-68	07/25/18	303	OST	BRSHRM	0.010	STH 082	LANSING BRIDGE REPAIRS	\$250,000 - \$499,999
								B120009 AT WISC/IOWA LINE	
								MISC-FRAME STRAIGHTEN&REPAIR BEARIN	
								SHR BRIDGES	NON-FEDERAL
	5790-02-33		303	I/E	RDMTN	7.500	STH 171	STH 35 - GAYS MILLS	\$0 - \$99,999
								STH 35 ELY TO STH 27	
								PE-PREVENT MAINT SEALCOAT	
								STATE 3R	NON-FEDERAL
2019	1660-03-67	01/08/19	303	LET	BRRHB	0.490	USH 018	MARQUETTE - PRAIRIE DU CHIEN	\$5,000,000 - \$5,999,999
								MISSISSIPPI RVR STRUCTURE B-12-27	
								CONST/DECK REHAB,PAINTING,REPAIRS	
								SHR BRIDGES	NON-FEDERAL
2019	1660-03-68	01/08/19	303	LET	BRRHB	0.360	USH 018	MARQUETTE - PRAIRIE DU CHIEN	\$8,000,000 - \$8,999,999
								MISSISSIPPI RVR STRUC B-12-28/29/30	
								CONST/DECK REHAB,PAINTING,REPAIRS	
								SHR BRIDGES	NATIONAL HIGHWAY PER
2017	1650-02-60	06/13/17	303	LET	PVRPLA	11.450	USH 061	BOSCOBEL - READSTOWN	\$8,000,000 - \$8,999,999
								STH 60 TO BELL CENTER RD	
								CONST OPS/PAV'T REPLC B12-19	
								STATE 3R	NATIONAL HIGHWAY PER
2017	1650-02-61	12/12/17	303	LET	PVRPLA	11.350	USH 061	BOSCOBEL - READSTOWN	\$8,000,000 - \$8,999,999

**2017-2020 FINAL STIP Project Listing  
SW Region  
CRAWFORD County**

<b>Year</b>	<b>Project</b>	<b>Schd Dt</b>	<b>Pgm</b>	<b>Contract Type</b>	<b>Concept</b>	<b>Net Miles</b>	<b>HWY</b>	<b>Project Description WISDOT Program</b>	<b>Estimate Anticipated Funding</b>
								BELL CNTR RD - USH 14	
								CONST OPS/PAV'T REPLC B12-10,13	
								STATE 3R	NATIONAL HIGHWAY PER

**2017-2020 FINAL STIP Project Listing  
SW Region  
DANE County**

Year	Project	Schd Dt	Pgm	Contract Type	Concept	Net Miles	HWY	Project Description WISDOT Program	Estimate Anticipated Funding
2017	5848-00-70	03/14/17	205	LET	BRRPL	0.087	CTH A	CTH PB - STH 69	\$750,000 - \$999,999
								SUGAR RIVER BRIDGE B-13-0685	
								CONST OPS/BRIDGE REPLACEMENT	
								LOCAL BRIDGES	STBG <5K POP FAST
2018	5841-00-70	11/13/18	205	LET	BRRPL	0.080	CTH AB	USH 51 - MCFARLAND	\$750,000 - \$999,999
								YAHARA RIVER BRIDGE B-13-0684	
								CONST OPS/BRIDGE REPLACEMENT	
								LOCAL BRIDGES	STBG-URBANIZED >200K
2019	5992-09-41	02/12/19	206	LET	RECST	0.900	CTH AB	C OF MADISON, BUCKEYE ROAD (CTH AB)	\$2,000,000 - \$2,999,999
								MONONA DRIVE TO STOUGHTON ROAD	
								CONST OPS/RECONSTRUCTION	
								STP URBAN OVER 200,000	STP-MAD/MIL/GB/MSP/A
2019	5992-09-42	02/12/19	206	LET	RECST	0.900	CTH AB	C OF MADISON, BUCKEYE ROAD (CTH AB)	\$1,000,000 - \$1,999,999
								MONONA DRIVE TO STOUGHTON ROAD	
								UTILITY OPS/SANITARY SEWER	
								STP URBAN OVER 200,000	NON-FEDERAL
2019	5992-09-43	02/12/19	206	LET	RECST	0.900	CTH AB	C OF MADISON, BUCKEYE ROAD (CTH AB)	\$1,000,000 - \$1,999,999
								MONONA DRIVE TO STOUGHTON ROAD	
								UTILITY OPS/WATER MAIN	
								STP URBAN OVER 200,000	NON-FEDERAL
2019	5992-09-26	12/10/19	206	LET	RECSTE	0.970	CTH BB	C MADISON,COTTAGE GROVE RD (CTH BB)	\$5,000,000 - \$5,999,999
								NORTH STAR DR TO SPRECHER ROAD	
								CONST OPS/RECONSTRUCTION	
								STP URBAN OVER 200,000	STP-MADISON/MILW/RND
2019	5992-09-27	12/10/19	206	LET	RECSTE	0.679	CTH BB	C MADISON,COTTAGE GROVE RD (CTH BB)	\$500,000 - \$749,999
								NORTH STAR DR TO SPRECHER ROAD	
								CONST OPS/WATER MAIN	

**2017-2020 FINAL STIP Project Listing  
SW Region  
DANE County**

Year	Project	Schd Dt	Pgm	Contract Type	Concept	Net Miles	HWY	Project Description WISDOT Program	Estimate Anticipated Funding
								STP URBAN OVER 200,000	NON-FEDERAL
2017	5992-09-82	08/08/17	206	LET	RECSTE	1.470	CTH M	CITY OF MADISON, N MAIN STREET	\$6,000,000 - \$6,999,999
								CROSS COUNTRY RD TO MCKEE ROAD	
								CONST OPS/RECONSTRUCTION	
								STP URBAN OVER 200,000	STBG-URBANIZED >200K
2017	5992-09-83	08/08/17	206	LET	RECSTE	0.228	CTH M	CITY OF MADISON, CTH M	\$15,000,000 - \$16,999,999
								CTH PD INTERSECTION	
								CONST OPS/RECONSTRUCTION	
								STP URBAN OVER 200,000	STBG-URBANIZED >200K
2017	5992-09-85	08/08/17	206	LET	RECSTE	1.480	CTH M	CITY OF MADISON, S PLEASANT VIEW RD	\$17,000,000 - \$19,999,999
								CTH PD TO PRAIRIE HILL ROAD	
								CONST OPS/RECONSTRUCTION	
								STP URBAN OVER 200,000	STBG-URBANIZED >200K
2017	5992-09-86	08/08/17	206	LET	RECSTE	2.076	CTH M	CITY OF MADISON,S PLEASANT VIEW RD	\$750,000 - \$999,999
								CTH PD TO PRAIRIE HILL ROAD	
								CONST OPS/UTILITIES	
								STP URBAN OVER 200,000	NON-FEDERAL
2017	5992-09-87	08/08/17	206	LET	RECSTE	1.037	CTH M	CITY OF MADISON, N MAIN STREET	\$1,000,000 - \$1,999,999
								CROSS COUNTRY RD TO MCKEE ROAD	
								CONST OPS/UTILITIES	
								STP URBAN OVER 200,000	NON-FEDERAL
2017	5992-09-88	08/08/17	206	LET	RECSTE	1.037	CTH M	CITY OF MADISON, N MAIN STREET	\$1,000,000 - \$1,999,999
								CROSS COUNTRY RD TO MCKEE ROAD	
								CONST OPS/UTILITIES	
								STP URBAN OVER 200,000	NON-FEDERAL
2018	5658-00-76	01/09/18	205	LET	BRRPL	0.064	CTH PB	STH 69 - USH 151	\$1,000,000 - \$1,999,999
								SUGAR RIVER BRIDGE B-13-0682	

**2017-2020 FINAL STIP Project Listing  
SW Region  
DANE County**

Year	Project	Schd Dt	Pgm	Contract Type	Concept	Net Miles	HWY	Project Description WISDOT Program	Estimate Anticipated Funding
								CONST OPS/BRIDGE REPLACEMENT	
								LOCAL BRIDGES	NATIONAL HIGHWAY PER
2017	5992-09-31	03/14/17	206	LET	RECSTE	1.332	CTH PD	C OF MADISON, MCKEE ROAD	\$13,000,000 - \$13,999,999
								MERITER WAY TO MAPLE GROVE DRIVE	
								CONST OPS/RECONSTRUCTION	
								STP URBAN OVER 200,000	STBG-URBANIZED >200K
2017	5992-09-35	03/25/17	206	C/E	RECSTE	1.000	CTH PD	C OF MADISON, CTH PD	\$0 - \$99,999
								NINE MOUND ROAD TO CTH M	
								DESIGN/PLAN CHECK REVIEW/RECST	
								STP URBAN OVER 200,000	NON-FEDERAL
2019	5849-02-02	12/10/19	206	LET	RECOND	0.630	CTH PD	C FITCHBURG, MCKEE ROAD	\$5,000,000 - \$5,999,999
								COMMERCE PARK DR TO SEMINOLE HWY	
								CONST OPS/RECONDITION	
								STP URBAN OVER 200,000	NATIONAL HIGHWAY PER
	1002-01-02		303	I/E	BRRHB	0.000	IH 039	C OF MADISON	\$100,000 - \$249,999
								MILWAUKEE STREET BRIDGE B-13-0477	
								DESIGN/WIDEN/DECK REPLACEMENT	
								BACKBONE	NATIONAL HIGHWAY PER
	1010-01-32		303	I/E	BRSHRM	0.050	IH 039	MADISON - PORTAGE	\$250,000 - \$499,999
								USH 51 BRIDGES B-13-98 & B-13-99	
								DESIGN/PAINT B-13-98 & B-13-99	
								BACKBONE	NATIONAL HIGHWAY PER
2017	1002-01-71	11/14/17	303	LET	BRRHB	0.010	IH 039	C OF MADISON	\$1,000,000 - \$1,999,999
								MILWAUKEE STREET BRIDGE B-13-0131	
								CONST OPS/DECK REPLACEMENT	
								BACKBONE	NATIONAL HIGHWAY PER
2017	1007-10-25	09/25/17	302	R/E	RECSTE	0.000	IH 039	ILLINOIS STATE LINE - MADISON	\$5,000,000 - \$5,999,999

**2017-2020 FINAL STIP Project Listing  
SW Region  
DANE County**

Year	Project	Schd Dt	Pgm	Contract Type	Concept	Net Miles	HWY	Project Description WISDOT Program	Estimate Anticipated Funding
								CTH AB TO UNION PACIFIC RR	
								R/E AQUISITION/NORTH SEG/NORTH DANE	
								MAJORS	NON-FEDERAL
2017	1007-10-43	06/25/17	302	UTL	RECSTE	0.000	IH 039	ILLINOIS STATE LINE - MADISON	\$0 - \$99,999
								SOUTH DANE COUNTY LINE TO UP RR	
								UTILTY LEVEL OF EFFORT FY 2017	
								MAJORS	NON-FEDERAL
2017	1007-10-84	05/09/17	302	LET	MISC	3.324	IH 039	ILLINOIS STATE LINE - MADISON	\$5,000,000 - \$5,999,999
								CHURCH STREET TO CTH AB	
								CONST OPS/RECSTE TEMP STAGING/STRUC	
								MAJORS	NATIONAL HIGHWAY PER
2017	1007-10-86	03/14/17	302	LET	RECSTE	0.000	IH 039	ILLINOIS STATE LINE - MADISON	\$17,000,000 - \$19,999,999
								CTH N INTERCHANGE	
								CONST OPS/INTERCHANGE IMPROVEMENTS	
								MAJORS	NATIONAL HIGHWAY PER
2017	1007-10-88	05/09/17	302	LET	MISC	4.711	IH 039	ILLINOIS STATE LINE - MADISON	\$9,000,000 - \$9,999,999
								EAST CHURCH ROAD TO CHURCH STREET	
								CONST OPS/RECST TEMP STAGING/STRUCT	
								MAJORS	NATIONAL HIGHWAY PER
2017	1007-11-47	03/25/17	302	UTL	RECSTE	0.000	IH 039	ILLINOIS STATE LINE - MADISON	\$0 - \$99,999
								EAST CHURCH ROAD TO CHURCH STREET	
								UTL OPS/1007-10-88/PARCEL 202	
								MAJORS	NON-FEDERAL
2017	1007-11-48	01/25/17	302	UTL	RECSTE	0.000	IH 039	ILLINOIS STATE LINE - MADISON	\$0 - \$99,999
								CHURCH STREET TO CTH AB	
								UTL OPS/1007-10-84/PARCEL 202	
								MAJORS	NON-FEDERAL

**2017-2020 FINAL STIP Project Listing  
SW Region  
DANE County**

Year	Project	Schd Dt	Pgm	Contract Type	Concept	Net Miles	HWY	Project Description WISDOT Program	Estimate Anticipated Funding
2017	1007-11-71	12/12/17	302	LET	RECSTE	4.678	IH 039	ILLINOIS STATE LINE - MADISON	\$20,000,000 - \$24,999,999
								EAST CHURCH RD TO CHURCH ST - NB	
								CONST OPS/RECSTE PAVEMENT/STRUCTURE	
								MAJORS	NATIONAL HIGHWAY PER
2017	1007-11-74	11/14/17	302	LET	RECSTE	8.523	IH 039	ILLINOIS STATE LIINE - MADISON	\$25,000,000 - \$29,999,999
								S.DANE CTY LINE TO E.CHURCH RD,SB	
								CONST OPS/RECSTE PAVEMENT/STRUCTURE	
								MAJORS	NATIONAL HIGHWAY PER
2017	1007-11-81	03/14/17	302	LET	RECSTE	1.080	IH 039	ILLINOIS STATE LINE - MADISON	\$11,000,000 - \$11,999,999
								CTH N INTERCHANGE AREA	
								CONST OPS/RECSTE	
								MAJORS	NATIONAL HIGHWAY PER
2017	1007-11-82	11/14/17	302	LET	MISC	0.000	IH 039	ILLINOIS STATE LINE - MADISON	\$1,000,000 - \$1,999,999
								USH 51 INTCH AREA/CTH A SALT SHED	
								CONST OPS/MISC/SALT SHED	
								MAJORS	NON-FEDERAL
2017	1007-12-90	03/25/17	302	SFA	MISC	0.000	IH 039	SOUTH DANE COUNTY LINE - BELTLINE	\$100,000 - \$249,999
								ILLINOIS STATE LINE - MADISON	
								TRF MIT NORTH SEGMENT/FY 2017	
								MAJORS	NON-FEDERAL
2017	1010-02-98	03/25/17	303	SFA	MISC	0.220	IH 039	STH 19 & CPR OVERPASS STRUCTURES	\$0 - \$99,999
								MADISON - PORTAGE	
								TRF MIT 1010-02-78	
								BACKBONE	NON-FEDERAL
2017	1011-03-76	04/11/17	303	LET	BRRPL	0.294	IH 039	MADISON - PORTAGE	\$2,000,000 - \$2,999,999
								CTH DM BRIDGE B-13-0648	
								CONST OPS/BRIDGE REPLACEMENT	

**2017-2020 FINAL STIP Project Listing  
SW Region  
DANE County**

Year	Project	Schd Dt	Pgm	Contract Type	Concept	Net Miles	HWY	Project Description WISDOT Program	Estimate Anticipated Funding
								BACKBONE	NATIONAL HIGHWAY PER
2017	1011-04-79	04/11/17	303	LET	BRSHRM	0.180	IH 039	MADISON - PORTAGE	\$250,000 - \$499,999
								RIVER ROAD BRIDGE B-13-0089	
								CONST/DECK OLAY/PM APPR 20160411	
								BACKBONE	NATIONAL HIGHWAY PER
2017	1011-04-96	02/25/17	303	SFA	MISC	0.010	IH 039	RIVER ROAD BRIDGE	\$0 - \$99,999
								MADISON - PORTAGE B-13-0089	
								TRF MIT 1011-04-79	
								BACKBONE	NON-FEDERAL
2018	1002-01-91	03/25/18	303	SFA	MISC	0.010	IH 039	MILWAUKEE STREET BRIDGE	\$0 - \$99,999
								C OF MADISON/B-13-0543	
								TRF MIT 1002-01-71	
								BACKBONE	NON-FEDERAL
2018	1007-11-76	11/13/18	302	LET	RECSTE	3.087	IH 039	ILLINOIS STATE LINE - MADISON	\$15,000,000 - \$16,999,999
								CHURCH STREET TO CTH AB - NB	
								CONST OPS/RECSTE PAVEMENT/STRUCTURE	
								MAJORS	NATIONAL HIGHWAY PER
2018	1007-11-92	03/25/18	302	SFA	MISC	0.000	IH 039	S. DANE COUNTY LINE - BELTLINE	\$250,000 - \$499,999
								ILLINOIS STATE LINE - MADISON	
								TRF MIT NORTH SEGMENT/FY 2018	
								MAJORS	NON-FEDERAL
2018	1007-11-96	03/25/18	302	MIS	MISC	0.000	IH 039	ILLINOIS STATE LINE - MADISON	\$0 - \$99,999
								S. DANE COUNTY LINE - BELTLINE	
								FST NORTH SEGMENT/FY 2018	
								MAJORS	NON-FEDERAL
2018	1010-01-27	07/25/18	303	R/E	BRRPLE	0.010	IH 039	MADISON - LAKE DELTON ROAD	\$100,000 - \$249,999
								COTTAGE GROVE RD/CTH BB OVERPASS	



**2017-2020 FINAL STIP Project Listing  
SW Region  
DANE County**

Year	Project	Schd Dt	Pgm	Contract Type	Concept	Net Miles	HWY	Project Description WISDOT Program	Estimate Anticipated Funding
								RE OPS	
								BACKBONE	NON-FEDERAL
2018	1010-01-94	01/25/18	303	SFA	MISC	0.010	IH 039	COTTAGE GROVE RD/CTH BB OVERPASS	\$0 - \$99,999
								MADISON - LAKE DELTON ROAD	
								TRF MIT 1010-01-77	
								BACKBONE	NON-FEDERAL
2018	1010-02-89	07/10/18	303	LET	MISC	0.010	IH 039	MADISON - PORTAGE	\$1,000,000 - \$1,999,999
								DANE COUNTY SALT STORAGE FACILITY	
								CONST/SALT SHED	
								BACKBONE	NON-FEDERAL
2019	1007-11-93	03/25/19	302	SFA	MISC	0.000	IH 039	S. DANE COUNTY LINE - BELTLINE	\$250,000 - \$499,999
								ILLINOIS STATE LINE - MADISON	
								TRF MIT NORTH SEGMENT/FY 2019	
								MAJORS	NON-FEDERAL
2019	1007-11-97	03/25/19	302	MIS	MISC	0.000	IH 039	ILLINOIS STATE LINE - MADISON	\$0 - \$99,999
								S. DANE COUNTY LINE - BELTLINE	
								FST NORTH SEGMENT/FY 2019	
								MAJORS	NON-FEDERAL
2020	1007-11-79	01/14/20	302	LET	RECSTE	4.678	IH 039	ILLINOIS STATE LINE - MADISON	\$20,000,000 - \$24,999,999
								EAST CHURCH RD TO CHURCH ST - SB	
								CONST OPS/RECSTE PAVEMENT/STRUCTURE	
								MAJORS	NATIONAL HIGHWAY PER
2020	1007-11-80	01/14/20	302	LET	RECSTE	0.000	IH 039	ILLINOIS STATE LINE - MADISON	\$14,000,000 - \$14,999,999
								CHURCH STREET TO CTH AB - SB	
								CONST OPS/RECSTE PAVEMENT/STRUCTURE	
								MAJORS	NATIONAL HIGHWAY PER
2020	1007-11-94	03/25/20	302	SFA	MISC	0.000	IH 039	S. DANE COUNTY LINE - BELTLINE	\$250,000 - \$499,999

**2017-2020 FINAL STIP Project Listing  
SW Region  
DANE County**

Year	Project	Schd Dt	Pgm	Contract Type	Concept	Net Miles	HWY	Project Description WISDOT Program	Estimate Anticipated Funding
								ILLINOIS STATE LINE - MADISON	
								TRF MIT NORTH SEGMENT/FY 2020	
								MAJORS	NON-FEDERAL
2020	1007-11-98	03/25/20	302	MIS	MISC	0.000	IH 039	ILLINOIS STATE LINE - MADISON	\$0 - \$99,999
								S. DANE COUNTY LINE - BELTLINE	
								FST NORTH SEGMENT/FY 2020	
								MAJORS	NON-FEDERAL
2020	1010-01-77	09/08/20	303	LET	BRRPLE	0.010	IH 039	MADISON - LAKE DELTON ROAD	\$3,000,000 - \$3,999,999
								COTTAGE GROVE RD/CTH BB OVERPASS	
								CONST/NEW WIDER STRUCT/B130545	
								BACKBONE	NATIONAL HIGHWAY PER
2018	1066-03-24	07/25/18	303	R/E	BRRPL	2.930	IH 094	MADISON - LAKE MILLS	\$0 - \$99,999
								STH 73 BRIDGES; MISSOURI RD BRIDGES	
								RE OPS/	
								BACKBONE	NON-FEDERAL
2019	1066-03-73	09/10/19	303	LET	BRRPL	0.000	IH 094	MADISON - LAKE MILLS	\$3,000,000 - \$3,999,999
								KOSHKONONG CR BR; 3 UNNAMED CR BRGS	
								CONST/B-13-XXX/NEW B-13-XXX,XXX,XXX	
								BACKBONE	NATIONAL HIGHWAY PER
2020	1066-03-44	12/25/20	303	UTL	BRRPL	2.930	IH 094	MADISON - LAKE MILLS	\$0 - \$99,999
								STH 73 BRIDGES; MISSOURI RD BRIDGES	
								UTL OPS/	
								BACKBONE	NON-FEDERAL
2017	5849-00-11	03/14/17	206	LET	RECST	1.312	LOC STR	CITY OF FITCHBURG, LACY ROAD	\$4,000,000 - \$4,999,999
								RESEARCH PARK DRIVE TO SYENE ROAD	
								CONST OPS/RECONSTRUCTION	
								STP URBAN OVER 200,000	STP-MAD/MIL/GB/MSP/A

**2017-2020 FINAL STIP Project Listing  
SW Region  
DANE County**

Year	Project	Schd Dt	Pgm	Contract Type	Concept	Net Miles	HWY	Project Description WISDOT Program	Estimate Anticipated Funding
2017	5992-10-11	12/12/17	206	LET	MISC	3.310	LOC STR	C MADISON, UNIVERSITY AVENUE	\$250,000 - \$499,999
								ALLEN BLVD TO UNIVERSITY BAY DR	
								DESIGN/CONST OPS	
								STP URBAN OVER 200,000	NATIONAL HIGHWAY PER
2018	5796-00-70	01/09/18	205	LET	BRRPL	0.095	LOC STR	C VERONA, OLD CTH PB	\$250,000 - \$499,999
								BR BADGER MILL CREEK BR B-13-0674	
								CONST OPS/BRIDGE REPLACEMENT	
								LOCAL BRIDGES	STP-MAD/MIL/GB/MSP/A
2018	5796-00-73	01/09/18	205	LET	BRRPL	0.095	LOC STR	T VERONA, OLD CTH PB	\$500,000 - \$749,999
								BADGER MILL CREEK BR B-13-0683	
								CONST OPS/BRIDGE REPLACEMENT	
								LOCAL BRIDGES	STP-MAD/MIL/GB/MSP/A
2018	5992-09-14	12/11/18	206	LET	RECST	0.500	LOC STR	CITY OF MADISON, EAST JOHNSON ST	\$4,000,000 - \$4,999,999
								BALDWIN STREET TO FIRST STREET	
								CONST OPS/RECONSTRUCTION	
								STP URBAN OVER 200,000	STP-MADISON/MILW/RND
2018	5992-09-15	12/11/18	206	LET	RECST	0.435	LOC STR	CITY OF MADISON, EAST JOHNSON ST	\$500,000 - \$749,999
								BALDWIN STREET TO FIRST STREET	
								CONST OPS/SANITARY SEWER	
								STP URBAN OVER 200,000	NON-FEDERAL
2018	5992-09-16	12/11/18	206	LET	RECST	0.435	LOC STR	CITY OF MADISON, EAST JOHNSON ST	\$250,000 - \$499,999
								BALDWIN STREET TO FIRST STREET	
								CONST OPS/WATER MAIN	
								STP URBAN OVER 200,000	NON-FEDERAL
2019	5992-10-16	12/10/19	206	LET	RECST	0.700	LOC STR	C MADISON, ATWOOD AVENUE	\$5,000,000 - \$5,999,999
								FAIR OAKS AVENUE TO WALTER STREET	
								CONST OPS/RECST	

**2017-2020 FINAL STIP Project Listing  
SW Region  
DANE County**

Year	Project	Schd Dt	Pgm	Contract Type	Concept	Net Miles	HWY	Project Description WISDOT Program	Estimate Anticipated Funding
								STP URBAN OVER 200,000	NATIONAL HWY PERF PR
2019	5992-10-20	12/10/19	206	LET	PVRPLA	0.280	LOC STR	C MADISON, MINERAL POINT ROAD	\$1,000,000 - \$1,999,999
								USH 12 TO HIGH POINT ROAD	
								CONST OPS/RECONSTRUCT	
								STP URBAN OVER 200,000	NATIONAL HWY PERF PR
2019	5992-10-31	08/13/19	290	LET	MISC	0.610	LOC STR	CITY OF MADISON, GAMMON ROAD	\$2,000,000 - \$2,999,999
								WEST TOWNE MALL TO GRAND CANYON DR	
								CONST - UNDERPASS & BIKE/PED PATH	
								TAP > 200,000	TRANS ALTERNATIVES >
2020	5992-10-71	06/09/20	302	LET	RECST	1.500	LOC STR	C OF MADISON, MEIER ROAD EXTENSION	\$7,000,000 - \$7,999,999
								SAVANNAH ROAD TO FEMRITE DRIVE	
								CONST OPS/RECST/NEW ROADWAY	
								MAJORS	NON-FEDERAL
2020	5992-10-72	06/09/20	302	LET	BRNEW	0.000	LOC STR	C OF MADISON, MEIER ROAD EXTENSION	\$2,000,000 - \$2,999,999
								MEIER ROAD BRIDGE B-13-0853	
								CONST OPS/BRNEW/NEW BRIDGE	
								MAJORS	NON-FEDERAL
2017	5992-08-31	03/25/17	206	MIS	MISC	0.000	NON HWY	RIDESHARE COORDINATOR - 2017	\$100,000 - \$249,999
								MADISON AREA MPO	
								FUNDING FOR CALENDAR YEAR 2017	
								STP URBAN OVER 200,000	STP-MAD/MIL/GB/MSP/A
2017	5992-09-78	06/25/17	290	LLC	MISC	0.000	NON HWY	C MADISON,CAPITAL CITY PATH SG 4-6	\$1,000,000 - \$1,999,999
								VONDRON ROAD TO EAST OF IH 39	
								CONST OPS - BIKE/PED PATH	
								TAP > 200,000	TAP-URBANIZED>200K
2017	5992-09-79	06/25/17	290	R/R	MISC	0.000	NON HWY	C MADISON, CAPITAL CITY PATH SG 4-6	\$0 - \$99,999
								WSOR RR CROSSING 177336M	

**2017-2020 FINAL STIP Project Listing  
SW Region  
DANE County**

Year	Project	Schd Dt	Pgm	Contract Type	Concept	Net Miles	HWY	Project Description WISDOT Program	Estimate Anticipated Funding
								RR/AT-GRADE CROSSING IMPROVEMENT	
								TAP > 200,000	TAP-URBANIZED>200K
2017	5992-09-84	06/25/17	290	LLC	MISC	0.000	NON HWY	C MADISON, CAPITAL CITY PATH SG 4-6	\$500,000 - \$749,999
								VONDRON ROAD TO EAST OF IH 39	
								CONST OPS - SANITARY SEWER	
								TAP > 200,000	NON-FEDERAL
2018	5992-08-32	03/25/18	206	MIS	MISC	0.000	NON HWY	RIDESHARE COORDINATOR - 2018	\$100,000 - \$249,999
								MADISON AREA MPO	
								FUNDING FOR CALENDAR YEAR 2018	
								STP URBAN OVER 200,000	STP-MAD/MIL/GB/MSP/A
2018	5992-08-35	03/25/18	206	MIS	MISC	0.000	NON HWY	PEDESTRIAN BIKE SAFETY EDUCATION	\$0 - \$99,999
								CITY OF MADISON	
								FUNDING FOR CALENDAR YEAR 2018	
								STP URBAN OVER 200,000	STP-MAD/MIL/GB/MSP/A
2018	5992-08-44	03/25/18	206	MIS	MISC	0.000	NON HWY	PEDESTRIAN BIKE SAFETY EDUCATION	\$0 - \$99,999
								CITY OF MADISON - 2019	
								FUNDING FOR CALENDAR YEAR 2019	
								STP URBAN OVER 200,000	STP-MAD/MIL/GB/MSP/A
2019	5556-02-71	08/25/19	290	LLC	MISC	0.000	NON HWY	GLACIAL DRUMLIN TRAIL	\$2,000,000 - \$2,999,999
								EAST OF IH 39 TO CTH N	
								CONST OPS - GRADE, BASE, SURFACE	
								LOCAL ENHANCEMENTS	NON-FEDERAL
2019	5992-08-36	03/25/19	206	MIS	MISC	0.000	NON HWY	RIDESHARE COORDINATOR - 2019	\$100,000 - \$249,999
								MADISON AREA MPO	
								FUNDING FOR CALENDAR YEAR 2019	
								STP URBAN OVER 200,000	STP-MADISON/MILW/RND
2019	5993-01-06	04/25/19	290	LLC	MISC	0.000	NON HWY	C MIDDLETON, NE MIDDLETON CONNECTOR	\$250,000 - \$499,999

**2017-2020 FINAL STIP Project Listing  
SW Region  
DANE County**

Year	Project	Schd Dt	Pgm	Contract Type	Concept	Net Miles	HWY	Project Description WISDOT Program	Estimate Anticipated Funding
								BRANCH STREET TO HIGHLAND WAY	
								CONST OPS - BIKE/PED BRIDGE & PATH	
								TAP > 200,000	TRANS ALTERNATIVES >
2020	5992-08-37	03/25/20	206	MIS	MISC	0.000	NON HWY	RIDESHARE COORDINATOR - 2020	\$100,000 - \$249,999
								MADISON AREA MPO	
								FUNDING FOR CALENDAR YEAR 2020	
								STP URBAN OVER 200,000	STP-MADISON/MILW/RND
2020	5992-08-45	03/25/20	206	MIS	MISC	0.000	NON HWY	PEDESTRIAN BIKE SAFETY EDUCATION	\$0 - \$99,999
								CITY OF MADISON - 2020	
								FUNDING FOR CALENDAR YEAR 2020	
								STP URBAN OVER 200,000	STP-MAD/MIL/GB/MSP/A
2017	5290-00-22	10/25/17	303	R/E	RECSTE	0.820	STH 019	USH 12 - IH 39	\$100,000 - \$249,999
								RIVER ROAD TO IH39	
								R/E OPERATIONS/5290-00-72	
								STATE 3R	NON-FEDERAL
2017	5290-02-40	05/25/17	303	UTL	RECST	0.980	STH 019	MAZOMANIE - SUN PRAIRIE	\$0 - \$99,999
								STH 113 (S) INTERSECTION	
								UTL OPS	
								STATE 3R	NON-FEDERAL
2017	6085-02-23	02/25/17	303	R/E	RECST	0.420	STH 019	WAUNAKEE - SUN PRAIRIE	\$0 - \$99,999
								BROADWAY DRIVE INTERSECTION	
								R/E OPS FOR 6085-02-74	
								STATE 3R	NON-FEDERAL
2018	5290-02-70	02/13/18	303	LET	RECST	0.980	STH 019	MAZOMANIE - SUN PRAIRIE	\$4,000,000 - \$4,999,999
								STH 113(S) INTERSECTION	
								CONST/RECONFIGURE INTERSECTION	
								STATE 3R	NATIONAL HIGHWAY PER

**2017-2020 FINAL STIP Project Listing  
SW Region  
DANE County**

Year	Project	Schd Dt	Pgm	Contract Type	Concept	Net Miles	HWY	Project Description WISDOT Program	Estimate Anticipated Funding
2018	6085-02-24	09/25/18	303	R/E	RECST	0.430	STH 019	WAUNAKEE - SUN PRAIRIE	\$0 - \$99,999
								WESTMOUNT DRIVE INTERSECTION	
								RE OPS	
								STATE 3R	NON-FEDERAL
2019	5145-00-23	08/25/19	303	R/E	RECOND	9.560	STH 019	MAZOMANIE - USH 12	\$100,000 - \$249,999
								STH 78 TO USH 12	
								R/E OPERATIONS	
								STATE 3R	NON-FEDERAL
2019	5290-00-43	03/25/19	303	UTL	RECSTE	0.820	STH 019	USH 12 - IH 39	\$0 - \$99,999
								RIVER ROAD TO IH39	
								UTILITY OPS/5290-00-72	
								STATE 3R	NON-FEDERAL
2019	5290-00-72	12/10/19	303	LET	RECSTE	0.820	STH 019	USH 12 - IH 39	\$7,000,000 - \$7,999,999
								RIVER ROAD TO IH39	
								CONST/STRUC B-13-794/795 & RDWY	
								STATE 3R	STBG <5K POP FAST
2019	6085-02-74	02/12/19	303	LET	RECST	0.420	STH 019	WAUNAKEE - SUN PRAIRIE	\$1,000,000 - \$1,999,999
								BROADWAY DRIVE INTERSECTION	
								CONST/RECST INTERSECTION & SIGNALS	
								SAFETY (REGULAR HSIP)	HIGHWAY SAFETY IMP P
2020	6085-02-49	02/25/20	303	UTL	RECST	0.430	STH 019	WAUNAKEE - SUN PRAIRIE	\$0 - \$99,999
								WESTMOUNT DRIVE INTERSECTION	
								UTL OPS	
								STATE 3R	NON-FEDERAL
2018	5490-00-60	07/10/18	303	LET	MISC	1.535	STH 030	C MADISON, STH 30	\$750,000 - \$999,999
								FAIR OAKS AVENUE TO THOMPSON DRIVE	
								CONST/MEDIAN THRIE BEAM	

**2017-2020 FINAL STIP Project Listing  
SW Region  
DANE County**

Year	Project	Schd Dt	Pgm	Contract Type	Concept	Net Miles	HWY	Project Description WISDOT Program	Estimate Anticipated Funding
								SAFETY (REGULAR HSIP)	HIGHWAY SAFETY IMP P
2017	1690-03-09	05/25/17	303	C/E	MISC	9.170	STH 069	NEW GLARUS - VERONA	\$100,000 - \$249,999
								STH 92 TO CTH M	
								CORRIDOR PRESERVATION STUDY	
								STATE 3R	STBG <5K POP FAST
2017	1690-05-40	01/25/17	303	UTL	RECST	0.310	STH 069	NEW GLARUS - VERONA	\$0 - \$99,999
								STH 92 TO CTH D	
								UTILITY LOE	
								STATE 3R	NON-FEDERAL
2017	1690-05-71	03/14/17	303	LET	RECST	0.320	STH 069	NEW GLARUS - VERONA	\$1,000,000 - \$1,999,999
								STH 92 TO CTH D	
								CONST//GRADE, BASE, AND SURFACE	
								STATE 3R	STBG <5K POP FAST
2017	1693-05-22	09/25/17	303	R/E	RECST	8.660	STH 069	NEW GLARUS - VERONA	\$750,000 - \$999,999
								CTH D TO VALLEY ROAD	
								RE OPS	
								STATE 3R	NON-FEDERAL
2018	1693-05-42	01/25/18	303	UTL	RECST	8.660	STH 069	NEW GLARUS - VERONA	\$100,000 - \$249,999
								CTH D TO VALLEY ROAD	
								UTL OPS	
								STATE 3R	NON-FEDERAL
2019	1693-05-72	11/12/19	303	LET	RECST	8.660	STH 069	NEW GLARUS - VERONA	\$12,000,000 - \$12,999,999
								CTH D TO VALLEY ROAD	
								CONST/RECONSTRUCT B-13-365	
								STATE 3R	STBG <5K POP FAST
2018	3070-01-09	12/25/18	303	C/E	MISC	10.040	STH 073	IH 39 - MARSHALL	\$250,000 - \$499,999
								USH 12 TO STH 19	



**2017-2020 FINAL STIP Project Listing  
SW Region  
DANE County**

Year	Project	Schd Dt	Pgm	Contract Type	Concept	Net Miles	HWY	Project Description WISDOT Program	Estimate Anticipated Funding
								CORRIDOR PRESERVATION STUDY	
								STATE 3R	STBG <5K POP FAST
	1206-04-06		303	I/E	PVRPLA	1.920	USH 012	C MADISON, MADISON BELTLINE	\$1,000,000 - \$1,999,999
								USH 18 TO CTH D	
								DESIGN/PAVEMENT REPLACEMENT	
								BACKBONE	NATIONAL HIGHWAY PER
	1206-04-07		303	I/E	PVRPLA	6.210	USH 012	C MADISON, MADISON BELTLINE	\$2,000,000 - \$2,999,999
								CTH D TO IH 39	
								DESIGN/EB PAVEMENT REPLACEMENT	
								BACKBONE	NATIONAL HIGHWAY PER
	1206-04-08		303	I/E	PVRPLA	0.000	USH 012	C MADISON, MADISON BELTLINE	\$2,000,000 - \$2,999,999
								CTH D TO IH 39	
								DESIGN/WB PAVEMENT REPLACEMENT	
								BACKBONE	NATIONAL HIGHWAY PER
2017	3700-10-94	04/25/17	305	MIS	TOSIG	0.056	USH 012	DANE COUNTY, TRAFFIC OPS	\$0 - \$99,999
								S TOWNE DR & MONONA DR	
								CONST/STATE PURCHASED EQUIPMENT	
								INTELLIGENT TRANSPORTATION SYSTEMS (ITS)	NON-FEDERAL
2017	5300-01-93	03/25/17	303	SFA	MISC	0.009	USH 012	TERRACE AVE STRUCS B-13-228/B-13-14	\$0 - \$99,999
								SAUK CITY - MADISON	
								TRF MIT/5300-01-83	
								SHR BRIDGES	NON-FEDERAL
2017	5300-02-90	02/25/17	303	SFA	MISC	0.010	USH 012	HIGH POINT STRUCTURE & APPRS	\$0 - \$99,999
								WEST MADISON BELTLINE	
								TRF MIT 5300-02-73	
								SHR BRIDGES	NON-FEDERAL
2018	1206-04-79	11/13/18	303	LET	RESURF	1.920	USH 012	C MADISON, MADISON BELTLINE	\$6,000,000 - \$6,999,999

**2017-2020 FINAL STIP Project Listing  
SW Region  
DANE County**

Year	Project	Schd Dt	Pgm	Contract Type	Concept	Net Miles	HWY	Project Description WISDOT Program	Estimate Anticipated Funding
								USH 18 TO CTH D	
								CONST OPS/MILL & OVERLAY	
								BACKBONE	NATIONAL HIGHWAY PER
2018	5300-04-62	07/10/18	303	LET	MISC	2.018	USH 012	SAUK CITY - MADISON	\$250,000 - \$499,999
								MINERAL POINT ROAD TO WHITNEY WAY	
								CONST/MEDIAN BEAM/CABLE GUARD	
								SAFETY (REGULAR HSIP)	HIGHWAY SAFETY IMP P
2020	5300-01-83	01/14/20	303	LET	BRRHB	0.009	USH 012	SAUK CITY - MADISON	\$2,000,000 - \$2,999,999
								TERRACE AVE STRUCS B-13-228/B-13-14	
								CONST/REHAB OR REPLACE DECKS	
								SHR BRIDGES	NATIONAL HIGHWAY PER
2017	5310-02-21	07/25/17	303	R/E	RECOND	0.750	USH 014	SPRING GREEN - MADISON	\$100,000 - \$249,999
								WALTER ROAD TO CTH KP	
								R/E ACQUISITION	
								STATE 3R	NON-FEDERAL
2018	5310-02-42	12/25/18	303	UTL	RECST	0.720	USH 014	SPRING GREEN - MADISON	\$0 - \$99,999
								WALTER ROAD TO CTH KP	
								UTL OPS	
								STATE 3R	NON-FEDERAL
2019	5155-02-63	11/12/19	303	LET	MISC	2.826	USH 014	MADISON - EVANSVILLE	\$500,000 - \$749,999
								BYRNE ROAD TO NETHERWOOD ROAD	
								CONST/MEDIAN CABLE GUARD	
								SAFETY (REGULAR HSIP)	HIGHWAY SAFETY IMP P
2019	5155-02-83	11/12/19	303	LET	BRRPL	0.030	USH 014	MADISON - EVANSVILLE	\$4,000,000 - \$4,999,999
								MCCOY RD/BYRNE RD/STH 138 BRIDGES	
								CONST/REPL DECKS & BRIDGE B-13-793	
								SHR BRIDGES	NATIONAL HIGHWAY PER

**2017-2020 FINAL STIP Project Listing  
SW Region  
DANE County**

Year	Project	Schd Dt	Pgm	Contract Type	Concept	Net Miles	HWY	Project Description WISDOT Program	Estimate Anticipated Funding
2019	5155-04-27	11/25/19	303	R/E	RESURF	4.000	USH 014	OREGON -EVANSVILLE	\$0 - \$99,999
								STH 138 TO STH 92	
								RE OPS	
								STATE 3R	NON-FEDERAL
2020	5155-04-80	12/08/20	303	LET	MISC	4.950	USH 014	MADISON - EVANSVILLE	\$1,000,000 - \$1,999,999
								CTH MM INTERCHANGE	
								CONST//PARK & RIDE	
								STATE 3R	NON-FEDERAL
2020	5310-02-76	01/14/20	303	LET	RECST	0.720	USH 014	SPRING GREEN - MADISON	\$3,000,000 - \$3,999,999
								WALTER ROAD TO CTH KP	
								CONT OPS/GRADE, BASE, AND SURFACE	
								STATE 3R	NATIONAL HIGHWAY PER
2020	5310-02-77	01/14/20	303	LET	RECOND	0.720	USH 014	SPRING GREEN - MADISON	\$100,000 - \$249,999
								WALTER ROAD TO CTH KP	
								CONT OPS/SANITARY SEWER	
								STATE 3R	NON-FEDERAL
	1204-05-04		303	I/E	RESURF	6.740	USH 018	MOUNT HOREB - MADISON	\$250,000 - \$499,999
								TOWN HALL ROAD TO W JUNCTION CTH MV	
								DESIGN/RESURFACE EB & WB	
								BACKBONE	NON-FEDERAL
	1204-05-05		303	I/E	RESURF	6.990	USH 018	MOUNT HOREB - MADISON	\$250,000 - \$499,999
								W JUNCTION CTH MV TO CTH PD	
								DESIGN/RESURFACE EB & WB	
								BACKBONE	NON-FEDERAL
2017	1206-07-75	07/11/17	302	LET	RECSTE	1.000	USH 018	MOUNT HOREB - MADISON	\$30,000,000 - \$34,999,999
								CTH PD TO RAYMOND RD/STG 2/PHASE 2	
								CONST OPS/RECSTE	

**2017-2020 FINAL STIP Project Listing  
SW Region  
DANE County**

Year	Project	Sch Dt	Pgm	Contract Type	Concept	Net Miles	HWY	Project Description WISDOT Program	Estimate Anticipated Funding
								MAJORS	NATIONAL HIGHWAY PER
2017	1206-08-75	07/11/17	302	LET	MISC	0.000	USH 018	MOUNT HOREB - MADISON	\$1,000,000 - \$1,999,999
								CTH PD TO RAYMOND RD (PHASE 2 UTLS)	
								CONST OPS/SAN SEWER AND WATER MAIN	
								MAJORS	NON-FEDERAL
2017	1206-08-79	07/11/17	303	LET	MISC	0.000	USH 018	MOUNT HOREB - MADISON	\$2,000,000 - \$2,999,999
								VERONA ROAD SALT STORAGE FACILITY	
								CONST OPS/SALT SHED	
								BACKBONE	NON-FEDERAL
2018	1204-08-63	07/10/18	303	LET	MISC	9.372	USH 018	MOUNT HOREB - MADISON	\$1,000,000 - \$1,999,999
								LUNDE LANE TO CTH PB	
								CONST/MEDIAN CABLE GUARD	
								SAFETY (REGULAR HSIP)	HIGHWAY SAFETY IMP P
2018	1206-07-95	02/25/18	302	SFA	MISC	0.000	USH 018	CTH PD TO RAYMOND ROAD	\$0 - \$99,999
								MOUNT HOREB - MADISON	
								TRF MIT 1206-07-75/FY 2018	
								MAJORS	NON-FEDERAL
2018	1206-08-77	07/10/18	302	LET	RECSTE	1.230	USH 018	MOUNT HOREB - MADISON	\$40,000,000 - \$44,999,999
								CTH PD TO RAYMOND RD/STG 2/PHASE 3	
								CONST OPS/RECSTE	
								MAJORS	NATIONAL HIGHWAY PER
2018	1206-08-82	06/25/18	302	MIS	MISC	0.019	USH 018	MOUNT HOREB - MADISON	\$0 - \$99,999
								CTH PD TO RAYMOND RD/STG 2/PHASE 2	
								ITS PO ITEMS FOR 1206-07-75 FY 18	
								MAJORS	NON-FEDERAL
2018	1206-08-83	06/25/18	302	MIS	MISC	0.000	USH 018	MOUNT HOREB - MADISON	\$0 - \$99,999
								CTH PD TO RAYMOND RD/STG 2/PHASE 2	

**2017-2020 FINAL STIP Project Listing  
SW Region  
DANE County**

Year	Project	Schd Dt	Pgm	Contract Type	Concept	Net Miles	HWY	Project Description WISDOT Program	Estimate Anticipated Funding
								TRF PO ITEMS FOR 1206-07-75 FY 18	
								MAJORS	NON-FEDERAL
2018	1206-08-93	03/25/18	302	MIS	MISC	0.000	USH 018	MOUNT HOREB - MADISON	\$0 - \$99,999
								CTH PD TO RAYMOND ROAD/PHASE 2	
								FST/1206-07-75/FY 2018	
								MAJORS	NON-FEDERAL
2019	1206-07-99	02/25/19	302	SFA	MISC	0.000	USH 018	MOUNT HOREB - MADISON	\$100,000 - \$249,999
								CTH PD TO RAYMOND RD/STG 2/PHASE 3	
								TRF MITIGATION/1206-08-77/FY 2019	
								MAJORS	NON-FEDERAL
2019	1206-08-80	06/25/19	302	MIS	MISC	0.024	USH 018	MOUNT HOREB - MADISON	\$100,000 - \$249,999
								CTH PD TO RAYMOND RD/STG 2/PHASE 3	
								TRF PO ITEMS FOR 1206-08-77 FY 19	
								MAJORS	NON-FEDERAL
2019	1206-08-81	06/25/19	302	MIS	MISC	0.000	USH 018	MOUNT HOREB - MADISON	\$0 - \$99,999
								CTH PD TO RAYMOND RD/STG 2/PHASE 3	
								ITS PO ITEMS FOR 1206-08-77 FY 19	
								MAJORS	NON-FEDERAL
2019	1206-08-92	03/25/19	302	MIS	MISC	0.000	USH 018	MOUNT HOREB - MADISON	\$100,000 - \$249,999
								CTH PD TO RAYMOND RD/STG 2/PHASE 3	
								FST/1206-08-77/FY 2019	
								MAJORS	NON-FEDERAL
	5845-04-01		303	I/E	RESURF	1.030	USH 051	C STOUGHTON, W MAIN STREET	\$100,000 - \$249,999
								PAGE STREET TO HOEL AVENUE	
								PE/PAVEMENT REHABILITATION	
								STATE 3R	NATIONAL HIGHWAY PER
2018	5410-00-62	03/13/18	303	LET	MISC	0.307	USH 051	MADISON - DEFOREST	\$0 - \$99,999

**2017-2020 FINAL STIP Project Listing  
SW Region  
DANE County**

Year	Project	Schd Dt	Pgm	Contract Type	Concept	Net Miles	HWY	Project Description WISDOT Program	Estimate Anticipated Funding
								PIERSTORFF STREET TO RIEDER ROAD	
								CONST/MEDIAN CABLE GUARD	
								SAFETY (REGULAR HSIP)	HIGHWAY SAFETY IMP P
2020	5845-01-76	08/11/20	303	LET	RECST	0.190	USH 051	STOUGHTON - MADISON	\$3,000,000 - \$3,999,999
								STH 138 INTERSECTION	
								CONST/ROUNDABOUT/IMPROVE INTERSECT	
								STATE 3R	NATIONAL HIGHWAY PER
2020	5845-01-77	08/11/20	303	LET	RECST	0.174	USH 051	STOUGHTON - MADISON	\$2,000,000 - \$2,999,999
								SILVERADO DR/HOEL AVE INTERSECTION	
								CONST/CONSTRUCT ROUNDABOUT	
								STATE 3R	NATIONAL HIGHWAY PER
2020	5845-04-72	01/14/20	303	LET	RESURF	1.030	USH 051	C STOUGHTON, W MAIN STREET	\$1,000,000 - \$1,999,999
								PAGE STREET TO HOEL AVENUE	
								CONST/PAVEMENT REHABILITATION	
								STATE 3R	NATIONAL HIGHWAY PER
	1111-02-09		303	I/E	PVRPLA	3.860	USH 151	C SUN PRAIRIE	\$2,000,000 - \$2,999,999
								MAIN STREET TO CTH VV	
								DESIGN/PAVEMENT REPLACEMENT	
								BACKBONE	NATIONAL HIGHWAY PER
2017	1111-02-88	06/25/17	303	MIS	MISC	3.860	USH 151	C SUN PRAIRIE	\$0 - \$99,999
								MAIN STREET TO CTH VV	
								ITS INCIDENTAL ITEMS FOR 1111-02-78	
								BACKBONE	STP MAD/MILW/RNDLK B
2017	1111-03-70	11/14/17	303	LET	RESURF	5.210	USH 151	SUN PRAIRIE - BEAVER DAM	\$7,000,000 - \$7,999,999
								CTH VV - STH 73/B11-73,75,78,80	
								CONST/RESURF NB/PVRPL SB/O'LAY BRGS	
								BACKBONE	NATIONAL HIGHWAY PER

**2017-2020 FINAL STIP Project Listing  
SW Region  
DANE County**

<b>Year</b>	<b>Project</b>	<b>Schd Dt</b>	<b>Pgm</b>	<b>Contract Type</b>	<b>Concept</b>	<b>Net Miles</b>	<b>HWY</b>	<b>Project Description WISDOT Program</b>	<b>Estimate Anticipated Funding</b>
2018	1111-03-72	11/13/18	303	LET	RESURF	15.960	USH 151	SUN PRAIRIE - BEAVER DAM	\$25,000,000 - \$29,999,999
								CTH VV TO STH 73	
								CONST/RESURFACE BOTH RDWYS	
								BACKBONE	NATIONAL HIGHWAY PER
2020	1111-02-63	03/10/20	303	LET	BRSHRM	0.000	USH 151	MADISON - SUN PRAIRIE	\$500,000 - \$749,999
								DUAL RAMP BRIDGES B-13-0395 & -0396	
								CONST OPS/BRSHRM BPC/PM ELIGIBLE	
								BACKBONE	NON-FEDERAL
2017	4713-78-10	03/25/17	305	MIS	TOPM	0.000	VAR HWY	DANE COUNTY PAVEMENT MARKING	\$250,000 - \$499,999
								LOCATIONS ON STH PER ANNUAL PLAN	
								TRF OPS/PAVEMENT MARKING TMAS CY17	
								STATE HIGHWAY OPERATIONS PROGRAM	NATIONAL HIGHWAY PER

**2017-2020 FINAL STIP Project Listing  
SW Region  
DODGE County**

Year	Project	Schd Dt	Pgm	Contract Type	Concept	Net Miles	HWY	Project Description WISDOT Program	Estimate Anticipated Funding
2018	3943-00-70	12/11/18	205	LET	BRRPL	0.066	CTH EE	RUBICON - HUSTISFORD	\$500,000 - \$749,999
								RUBICON RIVER BRIDGE B-14-0215	
								CONST OPS/BRIDGE REPLACEMENT	
								LOCAL BRIDGES	STP OFF-SYSTEM BRIDG
2017	3897-00-70	03/14/17	206	LET	RECST	0.930	CTH S	IRON RIDGE - EAST COUNTY LINE	\$2,000,000 - \$2,999,999
								STH 67 TO MEADOWBROOK PARK DRIVE	
								CONST OPS/RECONSTRUCTION	
								STP RURAL	STBG <5K POP FAST
2017	3909-00-70	02/14/17	205	LET	BRRPL	0.057	CTH T	WATERLOO - ELBA	\$250,000 - \$499,999
								MUD CREEK BRIDGE B-14-0213	
								CONST OPS/BRIDGE REPLACEMENT	
								LOCAL BRIDGES	STBG <5K POP FAST
2017	3803-00-65	12/12/17	206	LET	RECST	0.250	LOC STR	C BEAVER DAM, NORTH SPRING STREET	\$750,000 - \$999,999
								W MAPLE AVENUE TO MACKIE STREET	
								CONST OPS/RECONSTRUCTION	
								STP URBAN 5,000 - 20,000	STP 5-200K POP - MAP
2017	3997-00-70	08/08/17	205	LET	BRRPL	0.170	LOC STR	C WATERTOWN, NORTH SECOND STREET	\$3,000,000 - \$3,999,999
								ROCK RIVER BRIDGE B-14-0209	
								CONST OPS/BRIDGE REPLACEMENT	
								LOCAL BRIDGES	STP 5-200K POP MAP-2
2018	3819-00-72	02/13/18	205	LET	BRRPL	0.071	LOC STR	T RUBICON, SAYESVILLE ROAD	\$500,000 - \$749,999
								RUBICON RIVER BRIDGE B-14-0212	
								CONST OPS/BRIDGE REPLACEMENT	
								LOCAL BRIDGES	STP OFF-SYSTEM BRIDG
2018	6176-00-70	08/14/18	206	LET	RECOND	0.620	LOC STR	C FOX LAKE, TRENTON STREET	\$250,000 - \$499,999
								MILL STREET TO SPRING ST (STH 33)	
								CONST OPS/RECONDITION	



**2017-2020 FINAL STIP Project Listing  
SW Region  
DODGE County**

Year	Project	Schd Dt	Pgm	Contract Type	Concept	Net Miles	HWY	Project Description WISDOT Program	Estimate Anticipated Funding
								STP RURAL	STBG <5K POP FAST
2020	1370-02-82	12/08/20	303	LET	BRRHB	0.010	STH 016	WATERTOWN - WAUKESHA	\$750,000 - \$999,999
								UP RR STRUCTURE B-14-41	
								CONST/REPLACE DECK	
								SHR BRIDGES	NATIONAL HIGHWAY PER
2017	3270-02-41	05/25/17	303	UTL	RECST	0.570	STH 028	C MAYVILLE, HORICON STREET	\$0 - \$99,999
								CLARK STREET TO MAIN STREET	
								UTL/LEVEL OF EFFORT	
								STATE 3R	NON-FEDERAL
2018	3270-02-71	01/09/18	303	LET	RECST	0.570	STH 028	C MAYVILLE, HORICON STREET	\$3,000,000 - \$3,999,999
								CLARK STREET TO MAIN STREET	
								CONST OPS//GRADE, BASE, AND SURFACE	
								STATE 3R	NATIONAL HIGHWAY PER
2018	3270-02-72	01/09/18	303	LET	RECST	0.570	STH 028	C MAYVILLE, HORICON STREET	\$1,000,000 - \$1,999,999
								CLARK STREET TO MAIN STREET	
								CONST/WATER MAIN & SANITARY SEWER	
								STATE 3R	NON-FEDERAL
2017	1411-01-23	07/25/17	303	R/E	RECOND	0.524	STH 033	HORICON - WEST BEND	\$0 - \$99,999
								CTH P INTERSECTION	
								RE OPS	
								STATE 3R	NON-FEDERAL
2017	1411-04-09	11/25/17	303	C/E	MISC	21.810	STH 033	BEAVER DAM - WEST BEND	\$500,000 - \$749,999
								USH 151 TO E COUNTY LINE	
								CORRIDOR PRESERVATION STUDY	
								STATE 3R	NATIONAL HIGHWAY PER
2019	1411-01-79	01/08/19	303	LET	RECOND	0.524	STH 033	HORICON - WEST BEND	\$1,000,000 - \$1,999,999
								CTH P INTERSECTION	

**2017-2020 FINAL STIP Project Listing  
SW Region  
DODGE County**

Year	Project	Schd Dt	Pgm	Contract Type	Concept	Net Miles	HWY	Project Description WISDOT Program	Estimate Anticipated Funding
								CONST/INTERSECTION IMPROVEMENTS	
								SAFETY (REGULAR HSIP)	HIGHWAY SAFETY IMP P
2018	3042-00-09	11/25/18	303	C/E	MISC	15.860	STH 060	LOWELL - HARTFORD	\$250,000 - \$499,999
								STH 26 TO S GOODLAND ROAD	
								CORRIDOR PRESERVATION STUDY	
								STATE 3R	STBG <5K POP FAST
2017	3021-02-43	07/25/17	303	UTL	RECST	0.260	STH 067	C MAYVILLE, MAIN STREET	\$0 - \$99,999
								RUEDEBUSCH AVE TO HORICON ST	
								UTL OPS	
								STATE 3R	NON-FEDERAL
2018	3021-02-73	01/09/18	303	LET	RECST	0.260	STH 067	C MAYVILLE, MAIN STREET	\$1,000,000 - \$1,999,999
								RUEDEBUSCH AVE TO HORICON ST	
								CONST OP/REPLACE PAVMNT,CURB&GUTTER	
								STATE 3R	STBG 5-200K POP FAST
2018	3021-02-74	01/09/18	303	LET	RECST	0.260	STH 067	C MAYVILLE, MAIN STREET	\$500,000 - \$749,999
								RUEDEBUSCH AVE TO HORICON ST	
								CONST/WATER MAIN & SANITARY SEWER	
								STATE 3R	NON-FEDERAL
2018	3670-00-23	07/25/18	303	R/E	RECOND	0.091	STH 089	LAKE MILLS - COLUMBUS	\$0 - \$99,999
								CTH T/DALMAN ROAD INTERSECTION	
								RE OPS	
								STATE 3R	NON-FEDERAL
2020	3670-00-73	02/11/20	303	LET	RECOND	0.091	STH 089	LAKE MILLS - COLUMBUS	\$250,000 - \$499,999
								CTH T/DALMAN ROAD INTERSECTION	
								CONST/INTERSECTION IMPROVE/ISLAND	
								SAFETY (REGULAR HSIP)	HIGHWAY SAFETY IMP P
	1107-00-02		303	I/E	PVRPLA	7.360	USH 041	MILWAUKEE - FOND DU LAC	\$2,000,000 - \$2,999,999

**2017-2020 FINAL STIP Project Listing  
SW Region  
DODGE County**

Year	Project	Schd Dt	Pgm	Contract Type	Concept	Net Miles	HWY	Project Description WISDOT Program	Estimate Anticipated Funding
								STH 28 - NORTH COUNTY LINE	
								DESIGN/PAV'T REPLACEM	
								BACKBONE	NATIONAL HIGHWAY PER
2018	1112-02-61	04/10/18	303	LET	MISC	21.027	USH 151	SUN PRAIRIE - FOND DU LAC	\$500,000 - \$749,999
								COLUMBUS TO WAUPUN	
								CONST/MEDIAN CABLE GUARD	
								SAFETY (REGULAR HSIP)	HIGHWAY SAFETY IMP P
2017	4714-78-10	03/25/17	305	MIS	TOPM	0.000	VAR HWY	DODGE COUNTY PAVEMENT MARKING	\$250,000 - \$499,999
								LOCATIONS ON STH PER ANNUAL PLAN	
								TRF OPS/PAVEMENT MARKING TMAS CY17	
								STATE HIGHWAY OPERATIONS PROGRAM	NATIONAL HIGHWAY PER

**2017-2020 FINAL STIP Project Listing  
SW Region  
GRANT County**

Year	Project	Schd Dt	Pgm	Contract Type	Concept	Net Miles	HWY	Project Description WISDOT Program	Estimate Anticipated Funding
2017	5587-00-72	11/14/17	205	LET	BRRPL	0.085	CTH E	USH 61 - LIVINGSTON	\$750,000 - \$999,999
								LEGGETT CREEK BRIDGE B-22-0286	
								CONST OPS/BRIDGE REPLACEMENT	
								LOCAL BRIDGES	STP <5K POP - MAP 21
2017	5693-00-72	12/12/17	205	LET	BRRPL	0.152	CTH T	CTH K - USH 61	\$750,000 - \$999,999
								BIG GREEN RIVER BRIDGE B-22-0114	
								CONST OPS/BRIDGE REPLACEMENT	
								LOCAL BRIDGES	STP <5K POP - MAP 21
2018	1706-00-24	07/25/18	303	R/E	RECOND	0.195	STH 011	DUBUQUE - SHULLSBURG	\$0 - \$99,999
								STH 80 INTERSECTION (EAST JUNCTION)	
								RE OPS	
								STATE 3R	NON-FEDERAL
2020	1706-00-74	02/11/20	303	LET	RECOND	0.195	STH 011	DUBUQUE - SHULLSBURG	\$100,000 - \$249,999
								STH 80 INTERSECTION (EAST JUNCTION)	
								CONST/OFFSET RIGHT TURN LANE	
								SAFETY (REGULAR HSIP)	HIGHWAY SAFETY IMP P
2019	5580-00-82	02/12/19	303	LET	BRRHB	0.013	STH 035	BLOOMINGTON - PRAIRIE DU CHIEN	\$250,000 - \$499,999
								BLAKE FORK CREEK STRUCTURE B-22-59	
								CONST/CONC OVRLY & WING REPLACEMENT	
								SHR BRIDGES	NON-FEDERAL
2017	1662-00-76	02/14/17	303	LET	RECOND	0.242	USH 018	FENNIMORE - DODGEVILLE	\$250,000 - \$499,999
								BRONSON BLVD INTERSECTION	
								CONST/INTERSECTION IMPROVEMENTS	
								STATE 3R	NATIONAL HIGHWAY PER
2017	1650-06-42	01/25/17	303	UTL	RECOND	6.100	USH 061	LANCASTER - BOSCOBEL	\$0 - \$99,999
								CITY LIMITS ST TO FENNIMORE CL	
								UTL/GRANTLAND TELECOM,LLC	

**2017-2020 FINAL STIP Project Listing  
SW Region  
GRANT County**

Year	Project	Schd Dt	Pgm	Contract Type	Concept	Net Miles	HWY	Project Description WISDOT Program	Estimate Anticipated Funding
								STATE 3R	NON-FEDERAL
2017	1650-06-43	01/25/17	303	UTL	RECOND	1.580	USH 061	LANCASTER - BOSCOBEL	\$0 - \$99,999
								CITY LIMITS ST TO FENNIMORE CL	
								UTL OPS/ALLIANT ENERGY ELECTRIC	
								STATE 3R	NON-FEDERAL
2017	1650-06-44	01/25/17	303	UTL	RECOND	7.700	USH 061	LANCASTER - BOSCOBEL	\$0 - \$99,999
								CITY LIMITS ST TO FENNIMORE CL	
								UTL/FARMERS TELEPH CO, TDS TELECOM	
								STATE 3R	NON-FEDERAL
2017	1650-06-73	03/14/17	303	LET	RECOND	9.578	USH 061	LANCASTER - BOSCOBEL	\$9,000,000 - \$9,999,999
								CITY LIMITS ST TO FENNIMORE CL	
								CONST OPS/PULVERIZE & OVERLAY	
								STATE 3R	NATIONAL HIGHWAY PER
2017	1650-07-42	11/25/17	303	UTL	RECOND	0.960	USH 061	DICKEYVILLE - LANCASTER	\$0 - \$99,999
								PITZEN LANE TO HICKORY LANE	
								UTL OPS	
								STATE 3R	NON-FEDERAL
2017	1650-07-43	11/25/17	303	UTL	BRRPL	0.040	USH 061	DICKEYVILLE - LANCASTER	\$0 - \$99,999
								PLATTE RIVER BRIDGE B-22-XXX	
								UTL OPS	
								SHR BRIDGES	NON-FEDERAL
2018	1650-06-20	10/25/18	303	R/E	RECOND	17.700	USH 061	DICKEYVILLE - LANCASTER	\$100,000 - \$249,999
								HICKORY LANE TO ALONA LANE	
								R/E ACQUISITION	
								STATE 3R	NON-FEDERAL
2018	1650-07-22	10/25/18	303	R/E	RECOND	0.960	USH 061	DICKEYVILLE - LANCASTER	\$100,000 - \$249,999
								PITZEN LANE TO HICKORY LANE	

**2017-2020 FINAL STIP Project Listing  
SW Region  
GRANT County**

Year	Project	Schd Dt	Pgm	Contract Type	Concept	Net Miles	HWY	Project Description WISDOT Program	Estimate Anticipated Funding
								RE OPS	
								STATE 3R	NON-FEDERAL
2018	1650-07-23	07/25/18	303	R/E	BRRPL	0.040	USH 061	DICKEYVILLE - LANCASTER	\$0 - \$99,999
								PLATTE RIVER BRIDGE B-22-144	
								RE OPS	
								STATE 3R	NON-FEDERAL
2018	1650-07-71	12/11/18	303	LET	RECOND	0.710	USH 061	MADISON STREET, C LANCASTER	\$4,000,000 - \$4,999,999
								CHERRY STREET TO CITY LIMITS STREET	
								CONST OPS//REPLACE PAVEMENT	
								STATE 3R	STBG <5K POP FAST
2018	1650-07-81	12/11/18	303	LET	RECOND	0.710	USH 061	MADISON STREET, C LANCASTER	\$750,000 - \$999,999
								CHERRY STREET TO CITY LIMITS STREET	
								CONST OPS/SEWER & WATER	
								STATE 3R	NON-FEDERAL
2020	1650-06-40	03/25/20	303	UTL	RECOND	17.700	USH 061	DICKEYVILLE - LANCASTER	\$100,000 - \$249,999
								HICKORY LANE TO ALONA LANE	
								UTL OPS/ LOE	
								STATE 3R	NON-FEDERAL
2020	1650-07-72	11/10/20	303	LET	RECOND	0.960	USH 061	DICKEYVILLE - LANCASTER	\$4,000,000 - \$4,999,999
								PITZEN LANE TO HICKORY LANE	
								CONST OPS//REPLACE PAVEMENT	
								STATE 3R	NATIONAL HIGHWAY PER
2020	1650-07-83	11/10/20	303	LET	BRRPL	0.040	USH 061	DICKEYVILLE - LANCASTER	\$1,000,000 - \$1,999,999
								PLATTE RIVER BRIDGE B-22-XXX	
								CONST/REPLACE STRUCTURE	
								SHR BRIDGES	NATIONAL HIGHWAY PER

**2017-2020 FINAL STIP Project Listing  
SW Region  
GREEN County**

Year	Project	Schd Dt	Pgm	Contract Type	Concept	Net Miles	HWY	Project Description WISDOT Program	Estimate Anticipated Funding
2017	5687-00-72	05/09/17	205	LET	BRRPL	0.239	LOC STR	T JEFFERSON, FIVE CORNERS ROAD	\$750,000 - \$999,999
								WSOR RR BRIDGE B-23-0171	
								CONST OPS/BRIDGE REPLACEMENT	
								LOCAL BRIDGES	STBG FAST OFF-SYSTEM
2017	5707-00-72	11/14/17	205	LET	BRRPL	0.055	LOC STR	T WASHINGTON, DISCH ROAD	\$250,000 - \$499,999
								HEFTY CREEK BRIDGE B-23-0177	
								CONST OPS/BRIDGE REPLACEMENT	
								LOCAL BRIDGES	STBG FAST OFF-SYSTEM
2018	1706-02-72	07/10/18	303	LET	RECOND	5.500	STH 011	MONROE - BRODHEAD	\$17,000,000 - \$19,999,999
								STH 81 TO HILTBRAND ROAD EB & WB	
								CONST/REPLACE PVMNT & NEW CULVERT	
								STATE 3R	NATIONAL HIGHWAY PER
2019	5558-01-60	04/09/19	303	LET	MISC	14.055	STH 011	GREEN COUNTY, CL RUMBLE STRIPS	\$100,000 - \$249,999
								W COUNTY LINE TO E COUNTY LINE	
								CONST/CENTERLINE RUMBLES RETROFIT	
								SAFETY (REGULAR HSIP)	HIGHWAY SAFETY IMP P
2017	5970-02-64	07/11/17	303	LET	RDMTN	5.651	STH 039	HOLLANDALE - NEW GLARUS	\$1,000,000 - \$1,999,999
								YORK CENTER ROAD TO DURST ROAD	
								CONST/MILL & OVERLAY	
								STATE 3R	NON-FEDERAL
2019	5660-00-72	11/12/19	303	LET	PVRPLA	0.270	STH 059	MONROE -EVANSVILLE	\$1,000,000 - \$1,999,999
								28TH AVENUE TO WEISS LANE	
								CONST OPS/REPLACE PAVEMENT	
								STATE 3R	STBG <5K POP FAST
2017	1690-00-82	09/12/17	303	LET	BRRPL	0.020	STH 069	MONROE - NEW GLARUS	\$500,000 - \$749,999
								WITTENWYLER CREEK BRIDGE B-23-175	
								CONST/REPLACE STRUCTURE	

**2017-2020 FINAL STIP Project Listing  
SW Region  
GREEN County**

<b>Year</b>	<b>Project</b>	<b>Schd Dt</b>	<b>Pgm</b>	<b>Contract Type</b>	<b>Concept</b>	<b>Net Miles</b>	<b>HWY</b>	<b>Project Description WISDOT Program</b>	<b>Estimate Anticipated Funding</b>
								SHR BRIDGES	NATIONAL HIGHWAY PER
2019	1690-00-62	04/09/19	303	LET	MISC	21.529	STH 069	GREEN COUNTY, CL RUMBLE STRIPS	\$0 - \$99,999
								S COUNTY LINE TO N COUNTY LINE	
								CONST/CENTERLINE RUMBLES RETROFIT	
								SAFETY (REGULAR HSIP)	HIGHWAY SAFETY IMP P
2019	5944-00-64	04/09/19	303	LET	MISC	11.202	STH 081	GREEN COUNTY, CL RUMBLE STRIPS	\$250,000 - \$499,999
								W COUNTY LINE TO CTH N	
								COSNT/CENTERLINE RUMBLES RETROFIT	
								SAFETY (REGULAR HSIP)	HIGHWAY SAFETY IMP P
2019	5944-01-72	11/12/19	303	LET	PVRPLA	0.520	STH 081	ARGYLE - MONROE	\$2,000,000 - \$2,999,999
								CTH N TO STH 11 EB & WB	
								CONST OPS/REPLACE PAVEMENT/B-23-33	
								STATE 3R	NATIONAL HIGHWAY PER



**2017-2020 FINAL STIP Project Listing  
SW Region  
IOWA County**

Year	Project	Schd Dt	Pgm	Contract Type	Concept	Net Miles	HWY	Project Description WISDOT Program	Estimate Anticipated Funding
2018	5958-00-70	08/14/18	205	LET	BRRPL	0.152	CTH G	REWEY - COBB	\$250,000 - \$499,999
								PECATONICA RIVER BRIDGE B-25-0180	
								CONST OPS/BRIDGE REPLACEMENT	
								LOCAL BRIDGES	STP <5K POP - MAP 21
2019	5579-00-73	02/12/19	205	LET	BRRPL	0.126	CTH H	CTH T - CTH T	\$1,000,000 - \$1,999,999
								MILL CREEK BRIDGE B-25-0186	
								CONST OPS/BRIDGE REPLACEMENT	
								LOCAL BRIDGES	STBG <5K POP FAST
2018	5688-00-75	09/11/18	205	LET	BRRPL	0.076	CTH HH	CTH K - CTH H	\$250,000 - \$499,999
								WHITE HOLLOW CR BRIDGE B-25-0178	
								CONST OPS/BRIDGE REPLACEMENT	
								LOCAL BRIDGES	STP OFF-SYSTEM BRIDG
2018	5921-00-74	08/14/18	205	LET	BRRPL	0.076	CTH Y	USH 151 - STH 191	\$250,000 - \$499,999
								DODGE BRANCH BRIDGE B-25-0179	
								CONST OPS/BRIDGE REPLACEMENT	
								LOCAL BRIDGES	STP <5K POP - MAP 21
2018	5682-00-74	09/11/18	205	LET	BRRPL	0.076	LOC STR	T HIGHLAND, BLUE RIVER ROAD	\$500,000 - \$749,999
								BLUE RIVER BRIDGE B-25-0177	
								CONST OPS/BRIDGE REPLACEMENT	
								LOCAL BRIDGES	STP OFF-SYSTEM BRIDG
2019	5699-00-76	12/10/19	205	LET	BRRPL	0.051	LOC STR	T DODGEVILLE, SURVEY ROAD	\$250,000 - \$499,999
								BR MINERAL POINT CRK B-25-0187	
								CONST OPS/BRIDGE REPLACEMENT	
								LOCAL BRIDGES	STP OFF-SYSTEM BRIDG
2017	5255-01-62	07/11/17	303	LET	RDMTN	4.757	STH 023	MINERAL POINT - SPRING GREEN	\$1,000,000 - \$1,999,999
								MILITARY RIDGE ROAD TO CTH ZZ	
								CONST/ MILL & OVERLAY	

**2017-2020 FINAL STIP Project Listing  
SW Region  
IOWA County**

Year	Project	Schd Dt	Pgm	Contract Type	Concept	Net Miles	HWY	Project Description WISDOT Program	Estimate Anticipated Funding
								STATE 3R	NON-FEDERAL
2019	5970-02-83	01/08/19	303	LET	RDMTN	0.040	STH 039	HOLLANDALE - NEW GLARUS	\$750,000 - \$999,999
								CTH K TO STH 78	
								CONST/EXTEND CULVERTS	
								STATE 3R	NON-FEDERAL
2017	5770-00-62	08/25/17	303	LFA	RDMTN	10.980	STH 130	STH 23 - LONE ROCK	\$100,000 - \$249,999
								STH 23 TO STH 133	
								LFA/SHOULDERING	
								STATE 3R	NON-FEDERAL
2017	5953-02-60	01/25/17	303	LFA	RDMTN	0.000	STH 191	DODGEVILLE - HOLLANDALE	\$100,000 - \$249,999
								BENNETT ROAD TO STH 39	
								LFA/REPLACE PIPES	
								STATE 3R	NON-FEDERAL
2017	5953-04-40	01/25/17	303	UTL	RECST	0.670	STH 191	C DODGEVILLE, E DIVISION STREET	\$0 - \$99,999
								IOWA STREET TO DIAMOND OAKS DRIVE	
								UTL OPS/LEVEL OF EFFORT	
								STATE 3R	NON-FEDERAL
2018	5953-04-71	03/13/18	303	LET	RECST	0.670	STH 191	C DODGEVILLE, E DIVISION STREET	\$1,000,000 - \$1,999,999
								IOWA STREET TO DIAMOND OAKS DRIVE	
								CONST OPS/GRADE, BASE, AND SURFACE	
								STATE 3R	STBG <5K POP FAST
2018	5953-04-72	03/13/18	303	LET	RECST	0.670	STH 191	C DODGEVILLE, E DIVISION STREET	\$0 - \$99,999
								IOWA STREET TO DIAMOND OAKS DRIVE	
								CONST OPS/SANITARY SEWER & WATER	
								STATE 3R	NON-FEDERAL
2019	5953-02-82	01/08/19	303	LET	RDMTN	0.060	STH 191	DODGEVILLE - HOLLANDALE	\$1,000,000 - \$1,999,999
								DIAMOND OAKS DRIVE TO STH 39	

**2017-2020 FINAL STIP Project Listing  
SW Region  
IOWA County**

Year	Project	Schd Dt	Pgm	Contract Type	Concept	Net Miles	HWY	Project Description WISDOT Program	Estimate Anticipated Funding
								CONST/EXTEND OR REPLACE BOX CULVRTS	
								STATE 3R	NON-FEDERAL
2017	1204-02-45	05/25/17	303	UTL	RECSTE	0.000	USH 018	DODGEVILLE - MT HOREB	\$0 - \$99,999
								CTH ID INTERCHANGE	
								UTL OPS/MADISON GAS & ELECT, UTL 75	
								BACKBONE	NON-FEDERAL
2017	1204-02-46	05/25/17	303	UTL	RECSTE	0.000	USH 018	DODGEVILLE - MT HOREB	\$0 - \$99,999
								CTH ID INTERCHANGE	
								UTL OPS/ALLIANT ENERGY, UTL 70	
								BACKBONE	NON-FEDERAL
2017	1204-02-47	05/25/17	303	UTL	RECSTE	0.000	USH 018	DODGEVILLE - MT HOREB	\$100,000 - \$249,999
								CTH ID INTERCHANGE	
								UTL OPS/FRONTIER, UTL 71	
								BACKBONE	NON-FEDERAL
2017	1204-02-48	05/25/17	303	UTL	RECSTE	0.000	USH 018	DODGEVILLE - MT HOREB	\$0 - \$99,999
								CTH ID INTERCHANGE	
								UTL OPS/V OF RIDGEWAY WATER, UTL 73	
								BACKBONE	NON-FEDERAL
2017	1204-02-49	05/25/17	303	UTL	RECSTE	0.000	USH 018	DODGEVILLE - MT HOREB	\$100,000 - \$249,999
								CTH ID INTERCHANGE	
								UTL OPS/MT HOREB TELEPHONE, UTL 74	
								BACKBONE	NON-FEDERAL
2017	1204-02-76	07/11/17	303	LET	RECSTE	0.000	USH 018	DODGEVILLE - MT HOREB	\$15,000,000 - \$16,999,999
								CTH ID INTERCHANGE/B-25-173,174,175	
								CONST/NEW INTERCHANGE AT RIDGEWAY	
								SAFETY (REGULAR HSIP)	HIGHWAY SAFETY IMP P
2019	1204-05-72	11/12/19	303	LET	RESURF	13.690	USH 018	DODGEVILLE - MOUNT HOREB	\$17,000,000 - \$19,999,999

**2017-2020 FINAL STIP Project Listing  
SW Region  
IOWA County**

Year	Project	Schd Dt	Pgm	Contract Type	Concept	Net Miles	HWY	Project Description WISDOT Program	Estimate Anticipated Funding
								USH 151 TO E COUNTY LINE	
								CONST/RESURFACE EB & WB; B-25-38	
								BACKBONE	NATIONAL HIGHWAY PER
	1202-00-04		303	I/E	MISC	0.010	USH 151	DUBUQUE - PLATTEVILLE	\$100,000 - \$249,999
								IOWA COUNTY SALT STORAGE FACILITY	
								DESIGN/SALT SHED	
								BACKBONE	NON-FEDERAL
2018	1204-04-77	08/14/18	303	LET	PVRPLA	0.000	USH 151	PLATTEVILLE - MADISON	\$15,000,000 - \$16,999,999
								STH 23 TO USH 18/B-25-16 THRU -24	
								CONST/PAVRPL/BRI DECK O'LAY	
								BACKBONE	NATIONAL HIGHWAY PER
2019	1204-04-97	03/25/19	303	SFA	MISC	3.340	USH 151	STH 23 TO USH 18	\$0 - \$99,999
								PLATTEVILLE - MADISON/B-25-16,21,22	
								TRF MIT 1204-04-77	
								BACKBONE	NON-FEDERAL
2017	4725-78-10	03/25/17	305	MIS	TOPM	0.000	VAR HWY	IOWA COUNTY PAVEMENT MARKING	\$500,000 - \$749,999
								LOCATIONS ON STH PER ANNUAL PLAN	
								TRF OPS/PAVEMENT MARKING TMAS CY17	
								STATE HIGHWAY OPERATIONS PROGRAM	NATIONAL HIGHWAY PER

**2017-2020 FINAL STIP Project Listing  
SW Region  
JEFFERSON County**

Year	Project	Schd Dt	Pgm	Contract Type	Concept	Net Miles	HWY	Project Description WISDOT Program	Estimate Anticipated Funding
	1067-02-07		303	I/E	BRRPL	4.070	IH 094	LAKE MILLS - OCONOMOWOC	\$2,000,000 - \$2,999,999
								ROCK/CRAWFISH RV B-28-44,47,584,585	
								DESIGN/REPLACE B-28-44,47,584,585	
								BACKBONE	NATIONAL HIGHWAY PER
	1067-02-08		303	I/E	MISC	0.010	IH 094	LAKE MILLS - OCONOMOWOC	\$0 - \$99,999
								JEFFERSON COUNTY SALT STORAGE FAC	
								DESIGN/SALT SHED	
								BACKBONE	NON-FEDERAL
	1067-04-00		303	I/E	RECST	10.789	IH 094	MADISON - OCONOMOWOC	\$7,000,000 - \$7,999,999
								AIRPORT ROAD TO CTH Y	
								DESIGN/E&WB/B28-36,38,44,47,584,585	
								BACKBONE	NATIONAL HIGHWAY PER
2017	1066-06-22	01/25/17	303	R/E	BRRPL	0.010	IH 094	LAKE MILLS - OCONOMOWOC	\$0 - \$99,999
								CTH Q BRIDGE B-28-0043	
								RE OPS	
								BACKBONE	NON-FEDERAL
2018	1067-02-62	07/10/18	303	LET	MISC	22.733	IH 094	MADISON - OCONOMOWOC	\$1,000,000 - \$1,999,999
								STH 73 TO CTH F	
								CONST/MEDIAN CABLE GUARD	
								SAFETY (REGULAR HSIP)	HIGHWAY SAFETY IMP P
2019	1066-06-42	01/25/19	303	UTL	BRRPL	0.010	IH 094	LAKE MILLS - OCONOMOWOC	\$0 - \$99,999
								CTH Q BRIDGE B-28-0186	
								UTL OPS/	
								BACKBONE	NON-FEDERAL
2020	1066-00-94	02/25/20	303	SFA	MISC	0.010	IH 094	SPRING ROAD OVERPASS	\$0 - \$99,999
								MADISON - WAUKESHA ROAD	
								TRF MIT 1066-00-75	

**2017-2020 FINAL STIP Project Listing  
SW Region  
JEFFERSON County**

Year	Project	Schd Dt	Pgm	Contract Type	Concept	Net Miles	HWY	Project Description WISDOT Program	Estimate Anticipated Funding
								BACKBONE	NON-FEDERAL
2020	1066-06-72	01/14/20	303	LET	BRRPL	0.010	IH 094	LAKE MILLS - OCONOMOWOC	\$3,000,000 - \$3,999,999
								CTH Q BRIDGE B-28-0186	
								CONST OPS/BRIDGE REPLACEMENT	
								BACKBONE	NATIONAL HIGHWAY PER
2020	1067-02-72	01/14/20	303	LET	BRRHB	0.020	IH 094	MADISON - LAKE MILLS	\$2,000,000 - \$2,999,999
								CTH A, B-28-41; AIRPORT RD, B-28-35	
								CONST OPS//DECK REPLACE & BPC	
								BACKBONE	NATIONAL HIGHWAY PER
2020	1067-02-74	02/11/20	303	LET	BRRPL	0.020	IH 094	LAKE MILLS - OCONOMOWOC	\$8,000,000 - \$8,999,999
								HILLSIDE DR AND JOHNSON CR BRIDGES	
								CONST/REPLACE WITH B-28-188,189,190	
								BACKBONE	NATIONAL HIGHWAY PER
2020	1067-02-75	02/11/20	303	LET	BRRHB	0.020	IH 094	LAKE MILLS - OCONOMOWOC	\$2,000,000 - \$2,999,999
								CTH X, B-28-0025; CTH D, B-28-0027	
								CONST OPS/REDECK/WIDEN B-28-25 & 27	
								BACKBONE	NATIONAL HIGHWAY PER
2020	1067-02-76	01/14/20	303	LET	BRRPL	0.010	IH 094	LAKE MILLS - OCONOMOWOC	\$2,000,000 - \$2,999,999
								ROCK CREEK, B-28-0187	
								CONST//REPLACE B-28-0042	
								BACKBONE	NATIONAL HIGHWAY PER
2019	3638-00-73	01/08/19	206	LET	RECST	0.246	LOC STR	C LAKE MILLS, MULBERRY STREET	\$1,000,000 - \$1,999,999
								E OAK STREET TO FARGO STREET	
								CONST OPS/RECONSTRUCTION	
								STP URBAN 5,000 - 20,000	STP 5-200K POP - MAP
2019	3993-01-21	08/25/19	303	R/E	BRRPL	0.095	LOC STR	S MAIN STREET, C JEFFERSON	\$0 - \$99,999
								ROCK RIVER STRUCTURE B-28-11	

**2017-2020 FINAL STIP Project Listing  
SW Region  
JEFFERSON County**

Year	Project	Schd Dt	Pgm	Contract Type	Concept	Net Miles	HWY	Project Description WISDOT Program	Estimate Anticipated Funding
								RE OPS	
								SHR BRIDGES	NON-FEDERAL
2020	3993-01-41	10/25/20	303	UTL	BRRPL	0.095	LOC STR	S MAIN STREET, C JEFFERSON	\$0 - \$99,999
								ROCK RIVER STRUCTURE B-28-XX	
								UTL OPS/LEVEL OF EFFORT	
								SHR BRIDGES	NON-FEDERAL
	3050-04-01		303	I/E	BRRPL	0.060	STH 019	C WATERTOWN, MAIN STREET	\$250,000 - \$499,999
								ROCK RIVER STRUCTURE B-28-906	
								DESIGN/REPLACE STRUCTURE	
								SHR BRIDGES	STBG 5-200K POP FAST
2017	3050-02-72	03/14/17	303	LET	RECST	0.833	STH 019	SUN PRAIRIE - WATERTOWN	\$3,000,000 - \$3,999,999
								MCKAY WAY TO B-28-77	
								CONST/MILL &OVLY,RECOND,REPL STRUC	
								STATE 3R	STBG <5K POP FAST
2018	1390-00-83	02/13/18	303	LET	BRSHRM	0.092	STH 026	JANESVILLE - FORT ATKINSON	\$250,000 - \$499,999
								ROCK RIVER STRUCTURE B-28-81	
								CONST/JOINT REPLACEMENT	
								SHR BRIDGES	NON-FEDERAL
2017	3300-01-40	03/25/17	303	UTL	RECST	1.260	STH 089	C LAKE MILLS, MAIN STREET	\$0 - \$99,999
								TOPEL STREET TO MADISON STREET	
								UTL/LEVEL OF EFFORT	
								STATE 3R	NON-FEDERAL
2019	3300-01-73	01/08/19	303	LET	RECST	1.260	STH 089	C LAKE MILLS, MAIN STREET	\$5,000,000 - \$5,999,999
								TOPEL STREET TO MADISON STREET	
								CONST/GRADE, BASE AND SURFACE	
								STATE 3R	NATIONAL HIGHWAY PER
2019	3300-01-74	01/08/19	303	LET	RECST	1.260	STH 089	C LAKE MILLS, MAIN STREET	\$3,000,000 - \$3,999,999

**2017-2020 FINAL STIP Project Listing  
SW Region  
JEFFERSON County**

Year	Project	Schd Dt	Pgm	Contract Type	Concept	Net Miles	HWY	Project Description WISDOT Program	Estimate Anticipated Funding
								TOPEL STREET TO MADISON STREET	
								CONST/WATER MAIN & SANITARY SEWER	
								STATE 3R	NON-FEDERAL
2017	3576-02-81	06/13/17	303	LET	BRRPL	0.010	STH 106	FORT ATKINSON - PALMYRA	\$750,000 - \$999,999
								BARK RIVER BRIDGE B-28-183	
								CONST/REPLACE STRUCTURE	
								SHR BRIDGES	STBG <5K POP FAST
2017	3575-03-42	02/25/17	303	UTL	RECST	0.989	USH 012	FORT ATKINSON - WHITEWATER	\$0 - \$99,999
								BUCKINGHAM RD TO WHITEWATER BYPASS	
								UTL/ LEVEL OF EFFORT	
								STATE 3R	NON-FEDERAL
2018	3575-03-72	02/13/18	303	LET	RECST	0.667	USH 012	FORT ATKINSON - WHITEWATER	\$1,000,000 - \$1,999,999
								BUCKINGHAM RD TO WHITEWATER BYPASS	
								CONST/ROADWAY & CULVERT C-28-3033	
								STATE 3R	NON-FEDERAL
2017	3080-03-60	07/11/17	303	LET	RDMTN	9.333	USH 018	CAMBRIDGE - JEFFERSON	\$3,000,000 - \$3,999,999
								USH 12 TO STH 26 INTERCHANGE	
								CONST/MILL & OVERLAY	
								STATE 3R	NON-FEDERAL
2018	3080-07-60	02/13/18	303	LET	BRSHRM	0.063	USH 018	C JEFFERSON, W RACINE STREET	\$250,000 - \$499,999
								ROCK RIVER STRUCTURE, B-28-89	
								CONST/EPOXY OVERLAY	
								SHR BRIDGES	NATIONAL HIGHWAY PER



**2017-2020 FINAL STIP Project Listing  
SW Region  
JUNEAU County**

Year	Project	Schd Dt	Pgm	Contract Type	Concept	Net Miles	HWY	Project Description WISDOT Program	Estimate Anticipated Funding
2017	5817-00-60	04/25/17	206	LFA	MISC	8.028	CTH H	ELROY - HUSTLER	\$250,000 - \$499,999
								STH 80 TO CTH A	
								CONST/SIGNING/MARKING/GUARDRAIL	
								SAFETY - HIGH RISK RURAL ROADS	HSIP-HIGH RISK RU RD
2018	5808-00-50	12/25/18	206	R/R	RECOND	0.010	CTH HH	REEDSBURG - LYNDON STATION	\$0 - \$99,999
								SOUTH COUNTY LINE TO WRIGHT STREET	
								R/R OPS/ CROSSING	
								STP RURAL	NON-FEDERAL
2017	5809-00-60	04/25/17	206	LFA	MISC	10.968	CTH K	REEDSBURG - MAUSTON	\$500,000 - \$749,999
								SOUTH COUNTY LINE TO USH 12/16	
								CONST/SIGNING/MARKING/GUARDRAIL	
								SAFETY - HIGH RISK RURAL ROADS	HIGHWAY SAFETY IMP P
	1016-05-03		303	I/E	PVRPLA	4.870	IH 090	MAUSTON - WISCONSIN DELLS	\$1,000,000 - \$1,999,999
								STH 58 TO SEVEN MILE CREEK	
								DESIGN/PRE-CON ENG/PAV'T REPLACEM	
								BACKBONE	NATIONAL HIGHWAY PER
	1016-05-06		303	I/E	BRRPL	0.020	IH 090	MAUSTON - WISCONSIN DELLS	\$500,000 - \$749,999
								19TH AVE & 24TH AVE BRIDGES	
								DESIGN/REPLACE BRI B-29-24,27,28	
								BACKBONE	NATIONAL HIGHWAY PER
	1016-08-08		303	I/E	PVRPLA	2.400	IH 090	MAUSTON - WISCONSIN DELLS	\$1,000,000 - \$1,999,999
								24TH AVENUE TO USH 12	
								DESIGN/PRE-CON ENG/PAV'T REPLACEM	
								BACKBONE	NATIONAL HIGHWAY PER
2017	1016-00-92	03/25/17	303	SFA	MISC	49.690	IH 090	CAMP DOUGLAS TO STH 33	\$100,000 - \$249,999
								TOMAH - PORTAGE	
								TRF MIT 1016-00-62	

**2017-2020 FINAL STIP Project Listing  
SW Region  
JUNEAU County**

Year	Project	Schd Dt	Pgm	Contract Type	Concept	Net Miles	HWY	Project Description WISDOT Program	Estimate Anticipated Funding
								BACKBONE	NON-FEDERAL
2019	1016-03-61	07/09/19	303	LET	BRSHRM	0.080	IH 090	TOMAH - MAUSTON	\$250,000 - \$499,999
								LEMONWEIR RVR BRGS B-29-46,47	
								CONST/BRSHRM/MISC STRUCTURE REPAIR	
								BACKBONE	NATIONAL HIGHWAY PER
2019	1018-00-91	06/25/19	303	SFA	MISC	0.240	IH 090	STH 80 OVERHEAD & APPROACHES	\$0 - \$99,999
								MAUSTON TO NEW LISBON	
								TRF MIT 1018-00-71	
								BACKBONE	NON-FEDERAL
2020	1016-05-80	08/11/20	303	LET	RECST	0.000	IH 090	TOMAH - MAUSTON	\$9,000,000 - \$9,999,999
								STH 82 INTERCH PREP/X-OVER/WIDEN RD	
								CONST/PREP 1016-05-70/B-29-33,35,37	
								BACKBONE	NATIONAL HIGHWAY PER
2017	5040-04-60	07/11/17	303	LET	RDMTN	4.930	STH 033	HILLSBORO - UNION CENTER	\$1,000,000 - \$1,999,999
								.02MI E CTH FF TO B-29-59	
								CONST/MILL & OVERLAY	
								STATE 3R	NON-FEDERAL
2018	6639-00-22	07/25/18	303	R/E	RECOND	0.213	STH 058	MAUSTON - NECEDAH	\$0 - \$99,999
								CTH G INTERSECTION (6 MI N OF IH90)	
								RE OPS	
								STATE 3R	NON-FEDERAL
2020	6639-00-72	02/11/20	303	LET	RECOND	0.213	STH 058	MAUSTON - NECEDAH	\$250,000 - \$499,999
								CTH G INTERSECTION (6 MI N OF IH90)	
								CONST/INTERSECTION IMPROVEMENTS	
								SAFETY (REGULAR HSIP)	HIGHWAY SAFETY IMP P
2017	5530-02-21	03/25/17	303	R/E	RECOND	1.410	STH 080	HILLSBORO - NEW LISBON	\$0 - \$99,999
								LIBERTY STREET TO STH 82	

**2017-2020 FINAL STIP Project Listing  
SW Region  
JUNEAU County**

Year	Project	Schd Dt	Pgm	Contract Type	Concept	Net Miles	HWY	Project Description WISDOT Program	Estimate Anticipated Funding
								RE OPS	
								STATE 3R	NON-FEDERAL
2017	5530-03-21	01/25/17	303	R/E	RECST	0.420	STH 080	HILLSBORO - NEW LISBON	\$0 - \$99,999
								SOUTH CITY LIMIT TO USH 12	
								RE OPS	
								STATE 3R	NON-FEDERAL
2018	5530-03-51	07/25/18	303	R/R	RECST	0.420	STH 080	HILLSBORO - NEW LISBON	\$100,000 - \$249,999
								SOUTH CITY LIMIT TO USH 12	
								R/R OPS//UPGRADE CROSSING	
								STATE 3R	NON-FEDERAL
2018	5530-03-52	07/25/18	303	R/R	RECST	0.420	STH 080	HILLSBORO - NEW LISBON	\$0 - \$99,999
								SOUTH CITY LIMIT TO USH 12	
								RR OPS/GATE SIGNALS	
								STATE 3R	NON-FEDERAL
2019	5530-02-71	11/12/19	303	LET	RECOND	1.410	STH 080	HILLSBORO - NEW LISBON	\$3,000,000 - \$3,999,999
								LIBERTY STREET TO STH 82	
								CONST OPS/GRADE, BASE AND SURFACE	
								STATE 3R	STBG <5K POP FAST
2019	5530-03-71	11/12/19	303	LET	RECST	0.420	STH 080	HILLSBORO - NEW LISBON	\$750,000 - \$999,999
								SOUTH CITY LIMIT TO USH 12	
								CONST OPS/GRADE, BASE, AND SURFACE	
								STATE 3R	STBG <5K POP FAST
2017	1430-01-41	04/25/17	303	UTL	BRRPL	0.290	STH 082	POINT BLUFF BRIDGE	\$0 - \$99,999
								WISCONSIN RIVER BRIDGE	
								UTL OPS/ADAMS COLUMBIA ELECTRC COOP	
								SHR LARGE BRIDGES	NON-FEDERAL
2017	1430-01-42	04/25/17	303	UTL	BRRPL	0.290	STH 082	POINT BLUFF BRIDGE	\$0 - \$99,999

**2017-2020 FINAL STIP Project Listing  
SW Region  
JUNEAU County**

Year	Project	Sch Dt	Pgm	Contract Type	Concept	Net Miles	HWY	Project Description WISDOT Program	Estimate Anticipated Funding
								WISCONSIN RIVER BRIDGE	
								UTL OPS/OAKDALE ELECTRIC COOP	
								SHR LARGE BRIDGES	NON-FEDERAL
2017	1430-01-43	04/25/17	303	UTL	BRRPL	0.290	STH 082	POINT BLUFF BRIDGE	\$0 - \$99,999
								WISCONSIN RIVER BRIDGE	
								UTL OPS/FRONTIER COMM - TEL	
								SHR LARGE BRIDGES	NON-FEDERAL
2018	1430-01-73	11/13/18	303	LET	BRRPL	0.290	STH 082	POINT BLUFF BRIDGE	\$20,000,000 - \$24,999,999
								WISCONSIN RIVER BRIDGE	
								HIGH COST BRIDGE, BRIDGE REPLACEMEN	
								SHR LARGE BRIDGES	NATIONAL HIGHWAY PER
2017	5880-03-63	07/11/17	303	LET	RDMTN	1.600	USH 012	MAUSTON - WISCONSIN DELLS	\$3,000,000 - \$3,999,999
								STRUCTURE B-29-07 TO HONEYAIR ST	
								CONST/MILL & OVERLAY	
								STATE 3R	NON-FEDERAL

**2017-2020 FINAL STIP Project Listing  
SW Region  
LA CROSSE County**

Year	Project	Schd Dt	Pgm	Contract Type	Concept	Net Miles	HWY	Project Description WISDOT Program	Estimate Anticipated Funding
2018	5085-00-70	03/13/18	206	LET	PVRPLA	2.705	CTH GI	SHELBY - GREENFIELD	\$3,000,000 - \$3,999,999
								CTH GI TO STH 35	
								CONST/PVRPLA/FEDERAL LANDS PROGRAM	
								FOREST HWYS/PUBLIC LANDS	FEDERAL LAND ACCESS
2018	5087-00-70	11/13/18	205	LET	BRRPL	0.124	CTH J	CTH Y - CTH B	\$500,000 - \$749,999
								FISH CREEK BRIDGE B-32-0235	
								CONST OPS/BRIDGE REPLACEMENT	
								LOCAL BRIDGES	STP <5K POP MAP-21 E
2017	7067-00-70	12/12/17	206	LET	RECST	0.648	CTH SN	ONALASKA - HOLMEN	\$1,000,000 - \$1,999,999
								CTH OT TO HANSON ROAD	
								CONST OPS/RECST	
								STP URBAN 50,000 - 200,000	STBG 5-200K POP FAST
2017	7068-01-60	05/09/17	206	LET	MISC	10.384	CTH T	USH 53/STH 93 - MINDORO	\$500,000 - \$749,999
								USH 53 TO STH 108	
								CONST/SIGN/GUARDRAIL/CLEARZONE	
								SAFETY - HIGH RISK RURAL ROADS	HIGHWAY SAFETY IMP P
	1070-04-03		303	I/E	RECST	0.605	IH 090	LA CROSSE - SPARTA	\$750,000 - \$999,999
								STH 157 INTERCHANGE	
								DESIGN/RECONSTRUCT INTERCHANGE	
								BACKBONE	NATIONAL HIGHWAY PER
	1071-07-06		303	I/E	PVRPLA	6.620	IH 090	LACROSSE-SPARTA	\$1,000,000 - \$1,999,999
								STH 16 TO CTH C/B-32-23 TO B-32-28	
								DESIGN/PAVEMENT & BRIDGE REPLACEM	
								BACKBONE	NATIONAL HIGHWAY PER
	1071-08-04		303	I/E	RECOND	1.860	IH 090	LA CROSSE - SPARTA	\$1,000,000 - \$1,999,999
								STH 16 INTERCHANGE AREA/B-32-53&-54	
								DESIGN/INTERCH AREA IMPROVE/RECOND	

**2017-2020 FINAL STIP Project Listing  
SW Region  
LA CROSSE County**

Year	Project	Schd Dt	Pgm	Contract Type	Concept	Net Miles	HWY	Project Description WISDOT Program	Estimate Anticipated Funding
								BACKBONE	NATIONAL HIGHWAY PER
2017	1071-02-64	07/11/17	303	LET	MISC	20.248	IH 090	LA CROSSE - SPARTA	\$0 - \$99,999
								WEST COUNTY LN TO EAST COUNTY LN	
								CONST/CLEAR ZONE TREE REMOVAL	
								SAFETY (REGULAR HSIP)	HIGHWAY SAFETY IMP P
2020	1071-07-78	01/14/20	303	LET	BRSHRM	0.040	IH 090	LA CROSSE - SPARTA	\$1,000,000 - \$1,999,999
								B-32-23, 24, 25, 26, 27, 28, 57	
								CONST/BRIDGE DECK OVERLAYS	
								BACKBONE	NATIONAL HIGHWAY PER
2017	5991-02-59	06/25/17	207	R/R	MISC	0.000	LOC STR	2ND AVENUE SW, CITY OF ONALASKA	\$100,000 - \$249,999
								BNSF RR CROSSING 079897G	
								RR/LIGHTS, GATES, TIME CIRCUITRY	
								SAFETY - RAILROAD WARNING DEVICES	RAIL HWY PROTECT DEV
2017	5991-05-19	11/14/17	206	LET	PVRPLA	0.400	LOC STR	C LA CROSSE, MARKET STREET	\$250,000 - \$499,999
								14TH STREET TO 19TH STREET	
								CONST OPS/PAVEMENT REPLACEMENT	
								STP URBAN 50,000 - 200,000	STP 5-200K POP - MAP
2017	5991-05-28	12/17/17	206	LET	PVRPLA	0.300	LOC STR	C LA CROSSE, 6TH STREET SOUTH	\$1,000,000 - \$1,999,999
								BADGER STREET TO STATE STREET	
								CONST OPS/PAVEMENT REPLACEMENT	
								STP URBAN 50,000 - 200,000	STP 5-200K POP - MAP
2017	5991-07-32	04/25/17	290	LLC	MISC	0.000	LOC STR	C OF LACROSSE, PED IMPROVEMENTS	\$250,000 - \$499,999
								VARIOUS LOCATIONS	
								CONST OPS-PED SIGNAGE,SIDEWALK,RACK	
								SAFE ROUTES TO SCHOOL	SAFE ROUTES TO SCHOO
2018	5991-02-54	01/09/18	206	LET	RECST	0.180	LOC STR	C ONALASKA, BRAUND STREET	\$250,000 - \$499,999
								STH 16 TO PH	

**2017-2020 FINAL STIP Project Listing  
SW Region  
LA CROSSE County**

Year	Project	Schd Dt	Pgm	Contract Type	Concept	Net Miles	HWY	Project Description WISDOT Program	Estimate Anticipated Funding
								CONST OPS/RECONSTRUCTION	
								STP URBAN 50,000 - 200,000	STP 5-200K POP - MAP
2018	5991-02-55	01/09/18	206	LET	RECST	0.210	LOC STR	CITY OF ONALASKA, PH	\$250,000 - \$499,999
								BRAUND STREET TO THEATER ROAD	
								CONST OPS/RECONSTRUCTION	
								STP URBAN 50,000 - 200,000	STP 5-200K POP - MAP
2018	5991-02-57	01/09/18	206	LET	RECST	1.150	LOC STR	C ONALASKA, RIDERS CLUB ROAD	\$1,000,000 - \$1,999,999
								STH 35 TO SAND LAKE ROAD (CTH S)	
								CONST OPS/RECONSTRUCTION	
								STP URBAN 50,000 - 200,000	STP 5-200K POP - MAP
2018	7272-00-01	02/13/18	206	LET	RECST	0.220	LOC STR	V HOLMEN, SUNSET DRIVE	\$100,000 - \$249,999
								CTH HD TO CTH DH	
								CONST OPS/RECONSTRUCTION	
								STP URBAN 50,000 - 200,000	STP 5-200K POP - MAP
	1070-00-01		303	I/E	MISC	0.000	NON HWY	AIRPORT POND WETLAND MIT SITE	\$0 - \$99,999
								FRENCH ISLAND DISTRICT	
								MONITOR WETLAND SITE	
								WETLAND BANKING	NON-FEDERAL
2017	5991-07-34	06/25/17	290	LLC	MISC	0.000	NON HWY	C OF LA CROSSE, VIP TRAIL EXPANSION	\$500,000 - \$749,999
								7TH STREET SOUTH TO MAPLE STREET	
								CONST OPS - EXPAND BIKE/PED TRAIL	
								TAP 50,000 - 200,000	TAP - AREAS POP 5K-2
	7575-01-02		303	I/E	RECSTE	5.040	STH 016	LACROSSE - SPARTA	\$1,000,000 - \$1,999,999
								LACROSSE STREET TO CTH OS	
								PE/PRELIM DESIGN TO ENV DOC	
								STATE 3R	NON-FEDERAL
	7575-01-03		303	I/E	RECSTE	1.250	STH 016	LACROSSE - SPARTA	\$750,000 - \$999,999

**2017-2020 FINAL STIP Project Listing  
SW Region  
LA CROSSE County**

Year	Project	Schd Dt	Pgm	Contract Type	Concept	Net Miles	HWY	Project Description WISDOT Program	Estimate Anticipated Funding
								GILLETTE STREET TO STH 157	
								PE//GRADE, BASE, AND SURFACE	
								STATE 3R	NATIONAL HIGHWAY PER
	7575-01-04		303	I/E	RECSTE	0.840	STH 016	LACROSSE - SPARTA	\$500,000 - \$749,999
								STH 157 TO SOUTH KINNEY COULEE ROAD	
								PE//GRADE, BASE, AND SURFACE	
								STATE 3R	NATIONAL HIGHWAY PER
2018	7575-01-05	06/25/18	303	C/E	BRRPLE	1.410	STH 016	LACROSSE - SPARTA	\$2,000,000 - \$2,999,999
								CMSTPP RR STRUCTURE B-32-111	
								DESIGN/STRUCTURE RECONSTR	
								SHR LARGE BRIDGES	NON-FEDERAL
2017	5120-03-22	07/25/17	303	R/E	RECOND	1.673	STH 033	JACKSON STREET, C LA CROSSE	\$500,000 - \$749,999
								3RD STREET TO 23RD STREET	
								RE OPS/LPA	
								STATE 3R	NON-FEDERAL
2020	5120-03-72	11/10/20	303	LET	RESURF	1.673	STH 033	JACKSON STREET, C LA CROSSE	\$5,000,000 - \$5,999,999
								3RD STREET TO 23RD STREET	
								CONST OPS/RESURFACE PAVEMENT	
								STATE 3R	NATIONAL HIGHWAY PER
2020	5120-03-73	11/10/20	303	LET	RESURF	1.673	STH 033	JACKSON STREET, C LA CROSSE	\$0 - \$99,999
								3RD STREET TO 23RD STREET	
								CONST OPS/SANITARY & WATER	
								STATE 3R	NON-FEDERAL
2018	5163-07-20	03/25/18	303	R/E	RECST	2.550	STH 035	GENOA - LACROSSE	\$100,000 - \$249,999
								LACROSSE CO LINE TO GARNER PLACE	
								RE OPS/	
								STATE 3R	NON-FEDERAL



**2017-2020 FINAL STIP Project Listing  
SW Region  
LA CROSSE County**

Year	Project	Schd Dt	Pgm	Contract Type	Concept	Net Miles	HWY	Project Description WISDOT Program	Estimate Anticipated Funding
2018	7930-08-20	07/25/18	303	R/E	RECOND	5.534	STH 108	WEST SALEM - MELROSE	\$0 - \$99,999
								STAN OLSON ROAD TO L PFAFF ROAD	
								RE OPS	
								STATE 3R	NON-FEDERAL
2020	7930-08-70	02/11/20	303	LET	RECOND	5.534	STH 108	WEST SALEM - MELROSE	\$750,000 - \$999,999
								STAN OLSON ROAD TO L PFAFF ROAD	
								CONST/FRICTION SURF/PAVE SHLDRS/BG	
								SAFETY (REGULAR HSIP)	HIGHWAY SAFETY IMP P
2017	1641-03-22	08/25/17	303	R/E	RECST	0.510	USH 014	MORMON COULEE RD, C LA CROSSE	\$1,000,000 - \$1,999,999
								LOSEY BLVD TO BROADVIEW PLACE	
								RE OPS/LPA	
								STATE 3R	NON-FEDERAL
2017	5200-03-61	11/14/17	303	LET	BRSHRM	0.490	USH 014	C LACROSSE, CAMERON AVE & CASS ST	\$250,000 - \$499,999
								MISSISSIPPI RVR B-32-202 & B-32-300	
								CONST/PM PAINTING & STEEL REPAIRS	
								SHR BRIDGES	NON-FEDERAL
2018	1641-02-22	08/25/18	303	R/E	RECST	1.050	USH 014	C LA CROSSE, SOUTH AVENUE	\$3,000,000 - \$3,999,999
								GREEN BAY STREET TO WARD AVENUE	
								RE OPS/LPA FOR RECST 1641-02-72	
								STATE 3R	NON-FEDERAL
2019	1641-03-42	07/25/19	303	UTL	RECST	0.510	USH 014	MORMON COULEE RD, C LA CROSSE	\$250,000 - \$499,999
								LOSEY BLVD TO BROADVIEW PLACE	
								UTL LOE	
								STATE 3R	NON-FEDERAL
2020	1630-08-27	01/25/20	302	R/E	RECST	1.610	USH 053	USH 14/61 - I-90/GILLETTE ST - I-90	\$1,000,000 - \$1,999,999
								GILLETTE ST NLY TO INT 90	
								R/W OPER	

**2017-2020 FINAL STIP Project Listing  
SW Region  
LA CROSSE County**

<b>Year</b>	<b>Project</b>	<b>Schd Dt</b>	<b>Pgm</b>	<b>Contract Type</b>	<b>Concept</b>	<b>Net Miles</b>	<b>HWY</b>	<b>Project Description WISDOT Program</b>	<b>Estimate Anticipated Funding</b>
								MAJORS	NON-FEDERAL
2020	1630-08-70	04/14/20	302	LET	RECST	4.270	USH 053	USH 14/61 - I-90/WETLAND MITIGATION	\$250,000 - \$499,999
								USH 14/61 NLY TO I-90	
								RECONST-MITIGATION	
								MAJORS	NON-FEDERAL

**2017-2020 FINAL STIP Project Listing  
SW Region  
LAFAYETTE County**

Year	Project	Schd Dt	Pgm	Contract Type	Concept	Net Miles	HWY	Project Description WISDOT Program	Estimate Anticipated Funding
2017	5695-00-72	11/14/17	205	LET	BRRPL	0.057	CTH I	STATE LINE - STH 11	\$250,000 - \$499,999
								KELSEY BRANCH BRIDGE B-33-0131	
								CONST OPS/BRIDGE REPLACEMENT	
								LOCAL BRIDGES	STP <5K POP - MAP 21
2017	5769-00-72	11/14/17	205	LET	BRRPL	0.057	CTH U	SHULLSBURG - STH 81	\$250,000 - \$499,999
								AMES BRANCH BRIDGE B-33-0134	
								CONST OPS/BRIDGE REPLACEMENT	
								LOCAL BRIDGES	STP <5K POP - MAP 21
2017	5671-00-76	09/12/17	205	LET	BRRPL	0.047	LOC STR	T DARLINGTON, HOLLAND ROAD	\$250,000 - \$499,999
								BR WOODS BRANCH BRIDGE B-33-0130	
								CONST OPS/BRIDGE REPLACEMENT	
								LOCAL BRIDGES	STP OFF-SYSTEM BRIDG
2017	5719-00-72	11/14/17	205	LET	BRRPL	0.057	LOC STR	T KENDALL, BETHEL GROVE ROAD	\$250,000 - \$499,999
								COTTAGE INN BRANCH BRIDGE B-33-0132	
								CONST OPS/BRIDGE REPLACEMENT	
								LOCAL BRIDGES	STP OFF-SYSTEM BRIDG
2018	5635-01-73	07/25/18	290	LLC	MISC	3.800	NON HWY	BELMONT MOUND TRAIL	\$750,000 - \$999,999
								PLATTEVILLE TO BELMONT PHASE 2	
								CONST OPS - BIKE/PED PATH	
								TAP 5,000 - 50,000	TRANS ALTERNATIVES 5
2018	5635-01-74	07/25/18	290	LLC	MISC	0.000	NON HWY	BELMONT MOUND TRAIL	\$0 - \$99,999
								PLATTEVILLE TO BELMONT PHASE 2	
								CONST OPS - BIKE/PED PATH	
								TAP 5,000 - 50,000	NON-FEDERAL
2019	1706-01-09	01/25/19	303	C/E	MISC	55.410	STH 011	DUBUQUE - MONROE	\$250,000 - \$499,999
								USH 61 TO STH 81 NORTH	
								CORRIDOR PRESERVATION & ACCESS	

**2017-2020 FINAL STIP Project Listing  
SW Region  
LAFAYETTE County**

Year	Project	Schd Dt	Pgm	Contract Type	Concept	Net Miles	HWY	Project Description WISDOT Program	Estimate Anticipated Funding
								STATE 3R	NATIONAL HIGHWAY PER
2017	5245-02-20	07/25/17	303	R/E	RECST	0.660	STH 023	STH 11 - MINERAL POINT	\$100,000 - \$249,999
								CTH F - MINERVA STREET	
								R/E OPS	
								STATE 3R	NON-FEDERAL
2017	5245-02-21	07/25/17	303	R/E	RECST	0.820	STH 023	STH 11 - MINERAL POINT	\$250,000 - \$499,999
								COUNTY SHOP RD - CTH F	
								R/E OPS	
								STATE 3R	NON-FEDERAL
2019	5245-02-40	01/25/19	303	UTL	RECST	0.660	STH 023	STH 11 - MINERAL POINT	\$100,000 - \$249,999
								COUNTY SHOP ROAD TO MINERVA STREET	
								UTL/LEVEL OF EFFORT	
								STATE 3R	NON-FEDERAL
2020	5245-02-72	11/10/20	303	LET	RECST	0.660	STH 023	STH 11 - MINERAL POINT	\$4,000,000 - \$4,999,999
								CTH F TO MINERVA STREET	
								CONST/RECONSTRUCT ROADWAY B-33-0007	
								STATE 3R	STBG <5K POP FAST
2020	5245-02-73	11/10/20	303	LET	RECST	0.820	STH 023	STH 11 - MINERAL POINT	\$3,000,000 - \$3,999,999
								COUNTY SHOP ROAD TO CTH F	
								CONST/RECONSTRUCT ROADWAY	
								STATE 3R	STBG <5K POP FAST

**2017-2020 FINAL STIP Project Listing  
SW Region  
MONROE County**

Year	Project	Schd Dt	Pgm	Contract Type	Concept	Net Miles	HWY	Project Description WISDOT Program	Estimate Anticipated Funding
2018	5126-00-72	01/09/18	205	LET	BRRPL	0.052	CTH N	CTH W - CTH A	\$250,000 - \$499,999
								BR LITTLE LEMONWIER RV BR B-41-0310	
								CONST OPS/BRIDGE REPLACEMENT	
								LOCAL BRIDGES	STP OFF-SYSTEM BRIDG
2018	5126-00-73	01/09/18	205	LET	BRRPL	0.124	CTH N	CTH W - CTH A	\$500,000 - \$749,999
								LITTLE LEMONWEIR RVR BRDG B-41-0311	
								CONST OPS/BRIDGE REPLACEMENT	
								LOCAL BRIDGES	STP OFF-SYSTEM BRIDG
2018	5005-00-71	12/11/18	205	LET	BRRPL	0.052	CTH Q	STH 21 - CTH B	\$250,000 - \$499,999
								BR LA CROSSE RV BRIDGE B-41-0308	
								CONST OPS/BRIDGE REPLACEMENT	
								LOCAL BRIDGES	STP OFF-SYSTEM BRIDG
2018	5516-00-70	12/11/18	205	LET	BRRPL	0.047	CTH W	V KENDALL, WHITE STREET	\$250,000 - \$499,999
								BR BARABOO RIVER BRIDGE B-41-0306	
								CONST OPS/BRIDGE REPLACEMENT	
								LOCAL BRIDGES	STP <5K POP MAP-21 E
2018	5165-00-70	02/13/18	205	LET	BRRPL	0.100	CTH Z	STH 131 - CTH P	\$250,000 - \$499,999
								POE CREEK BRIDGE B-41-0305	
								CONST OPS/BRIDGE REPLACEMENT	
								LOCAL BRIDGES	STP <5K POP - MAP 21
	1017-01-03		303	I/E	RESURF	15.773	IH 090	TOMAH - CAMP DOUGLAS, EB	\$3,000,000 - \$3,999,999
								USH 12 TO CTH C	
								DESIGN/MILL & OVERLAY EB RDWY	
								BACKBONE	NATIONAL HIGHWAY PER
	1077-02-02		303	I/E	PVRPLA	10.340	IH 090	SPARTA - TOMAH	\$4,000,000 - \$4,999,999
								STH 16 TO CTH M	
								DESIGN/PAVEMENT REPLACEMENT	

**2017-2020 FINAL STIP Project Listing  
SW Region  
MONROE County**

Year	Project	Schd Dt	Pgm	Contract Type	Concept	Net Miles	HWY	Project Description WISDOT Program	Estimate Anticipated Funding
								BACKBONE	NATIONAL HIGHWAY PER
2017	1077-01-64	02/14/17	303	LET	BRSHRM	0.000	IH 090	LA CROSSE - TOMAH	\$750,000 - \$999,999
								B-41-0084, B-41-0090, B-32-0060	
								CONST/CONCRETE DECK OVERLAYS	
								BACKBONE	NATIONAL HIGHWAY PER
2017	1077-01-65	07/11/17	303	LET	MISC	31.940	IH 090	ROCKLAND - CAMP DOUGLAS	\$100,000 - \$249,999
								WEST COUNTY LN TO EAST COUNTY LN	
								CONST/CLEAR ZONE TREE REMOVAL	
								SAFETY (REGULAR HSIP)	HIGHWAY SAFETY IMP P
2017	1077-02-20	09/25/17	303	R/E	RESURF	10.340	IH 090	SPARTA - TOMAH	\$0 - \$99,999
								STH 16 TO CTH M//B-41-112	
								RE OPS/	
								BACKBONE	NON-FEDERAL
2017	1077-03-60	04/11/17	303	LET	BRSHRM	0.000	IH 090	SPARTA - TOMAH	\$1,000,000 - \$1,999,999
								USH 12 B-41-30/31	
								CONST/CONCRETE OVERLAYS	
								BACKBONE	NATIONAL HIGHWAY PER
2018	1071-02-61	01/09/18	303	LET	BRSHRM	0.020	IH 090	LA CROSSE - SPARTA	\$1,000,000 - \$1,999,999
								LTL LACRSS&LEON VLY B41-76,77,79,80	
								CONST OPS/DECK O'LAY/PM APPR 7/2011	
								BACKBONE	NATIONAL HIGHWAY PER
2018	1071-02-62	01/09/18	303	LET	BRSHRM	0.010	IH 090	SPARTA - TOMAH	\$250,000 - \$499,999
								FARMERS VALLEY CREEK B-41-0088&0089	
								CONST OPS/DK O'LAY/PM APPR 20112707	
								BACKBONE	NATIONAL HIGHWAY PER
2018	1071-02-63	01/09/18	303	LET	BRSHRM	0.010	IH 090	SPARTA - TOMAH	\$250,000 - \$499,999
								STH 16 BRIDGE B-41-0111	

**2017-2020 FINAL STIP Project Listing  
SW Region  
MONROE County**

Year	Project	Schd Dt	Pgm	Contract Type	Concept	Net Miles	HWY	Project Description WISDOT Program	Estimate Anticipated Funding
								CONST OPS/DK O'LAY/APPR 2011/09/02	
								BACKBONE	NATIONAL HIGHWAY PER
2018	1077-02-80	06/25/18	303	MIS	MISC	11.690	IH 090	SPARTA - TOMAH	\$0 - \$99,999
								STH 16 TO CTH M	
								ITS INCIDENTAL ITEMS FOR 1077-02-70	
								BACKBONE	NATIONAL HIGHWAY PER
2019	1071-02-71	09/10/19	303	LET	BRRPL	0.010	IH 090	SPARTA - TOMAH	\$2,000,000 - \$2,999,999
								CTH M BRIDGES B-41-0293 & 0294	
								CONST OPS/BRIDGE REPLACEMENTS	
								BACKBONE	NATIONAL HIGHWAY PER
2019	1077-02-70	07/09/19	303	LET	RESURF	11.690	IH 090	SPARTA - TOMAH	\$750,000 - \$999,999
								STH 16 TO CTH M	
								CONST/X-OVER 1077-02-73, 1071-02-71	
								BACKBONE	NATIONAL HIGHWAY PER
2019	1077-02-73	09/10/19	303	LET	RESURF	10.340	IH 090	SPARTA - TOMAH	\$13,000,000 - \$13,999,999
								STH 16 TO CTH M//B-41-112	
								CONST OPS/MILL & OVERLAY/PAINTING	
								BACKBONE	NATIONAL HIGHWAY PER
2017	1023-06-64	07/11/17	303	LET	MISC	14.798	IH 094	BLACK RIVER FALLS - TOMAH	\$100,000 - \$249,999
								NORTH COUNTY LINE TO IH 90	
								CONST/CLEAR ZONE TREE REMOVAL	
								SAFETY (REGULAR HSIP)	HIGHWAY SAFETY IMP P
2019	1023-06-72	08/13/19	303	LET	BRRHB	0.040	IH 094	BLACK RIVER FALLS - TOMAH	\$1,000,000 - \$1,999,999
								B-41-0062, 0064, 0066, & 0068	
								CONST OPS/CONC DK OVERLAYS/PAINT	
								BACKBONE	NATIONAL HIGHWAY PER
2017	5016-00-70	07/11/17	205	LET	BRRPL	0.100	LOC STR	T PORTLAND, NEBRASKA AVENUE	\$100,000 - \$249,999

**2017-2020 FINAL STIP Project Listing  
SW Region  
MONROE County**

Year	Project	Schd Dt	Pgm	Contract Type	Concept	Net Miles	HWY	Project Description WISDOT Program	Estimate Anticipated Funding
								BR LITTLE LA CROSSE RV BR B-41-0301	
								CONST OPS/BRIDGE REPLACEMENT	
								LOCAL BRIDGES	STP OFF-SYSTEM BRIDG
2017	5025-00-71	03/14/17	205	LET	BRRPL	0.057	LOC STR	T TOMAH, HIAWATHA AVENUE	\$250,000 - \$499,999
								COUNCIL CREEK BRIDGE B-41-0302	
								CONST OPS/BRIDGE REPLACEMENT	
								LOCAL BRIDGES	STBG <5K POP FAST
2018	7016-00-05	08/14/18	205	LET	BRRPL	0.085	LOC STR	C SPARTA, MILWAUKEE AVENUE	\$250,000 - \$499,999
								FARMERS VALLEY CRK BRIDGE B-41-0299	
								CONST OPS/BRIDGE REPLACEMENT	
								LOCAL BRIDGES	STBG FAST OFF-SYSTEM
2018	7102-00-70	12/11/18	205	LET	BRRPL	0.045	LOC STR	T LA GRANGE, DOLPHIN ROAD	\$250,000 - \$499,999
								MILL CREEK BRIDGE B-41-0312	
								CONST OPS/BRIDGE REPLACEMENT	
								LOCAL BRIDGES	STP OFF-SYSTEM BRIDG
2019	5026-00-70	12/10/19	205	LET	BRRPL	0.043	LOC STR	T WELLINGTON, ORLANDO AVENUE	\$250,000 - \$499,999
								BILLINGS CREEK BRIDGE B-41-0309	
								CONST OPS/BRIDGE REPLACEMENT	
								LOCAL BRIDGES	STP OFF-SYSTEM BRIDG
2017	5735-04-60	07/11/17	303	LET	RDMTN	8.201	STH 016	SPARTA - TOMAH	\$2,000,000 - \$2,999,999
								HAWK RD TO .05MI W HOLLISTER AVE	
								CONST/MILL & OVERLAY	
								STATE 3R	NON-FEDERAL
2017	7570-05-63	07/11/17	303	LET	RDMTN	1.246	STH 016	LA CROSSE - SPARTA	\$250,000 - \$499,999
								STRUC B-32-555 TO .12MI W HAMLET AV	
								CONST/MILL & OVERLAY	
								STATE 3R	NON-FEDERAL



**2017-2020 FINAL STIP Project Listing  
SW Region  
MONROE County**

Year	Project	Schd Dt	Pgm	Contract Type	Concept	Net Miles	HWY	Project Description WISDOT Program	Estimate Anticipated Funding
2017	5144-01-45	01/25/17	303	UTL	RECSTE	0.580	STH 027	IH 90-STH 16//CITY OF SPARTA	\$0 - \$99,999
								RIVER ROAD TO STH 16	
								UTL OPS/	
								STATE 3R	NON-FEDERAL
2017	5144-01-75	12/12/17	303	LET	RECST	0.580	STH 027	IH 90-STH 16//CITY OF SPARTA	\$3,000,000 - \$3,999,999
								RIVER ROAD TO STH 16	
								CONST OPS//RECSTE	
								STATE 3R	STBG 5-200K POP FAST
2017	5144-01-76	12/12/17	303	LET	RECST	0.680	STH 027	IH 90-STH 16//CITY OF SPARTA	\$250,000 - \$499,999
								RIVER ROAD TO STH 16	
								CONST OPS/SANITARY SEWER & WATER	
								STATE 3R	NON-FEDERAL
2017	5130-02-62	07/11/17	303	LET	RDMTN	4.590	STH 131	ONTARIO - TOMAH	\$1,000,000 - \$1,999,999
								.01MI N STH 33 TO B-41-174	
								CONST/MILL & OVERLAY	
								STATE 3R	NON-FEDERAL
2017	5018-00-71	09/12/17	205	LET	BRRPL	0.037	TWN RD	T SHELDON, OPAL ROAD	\$250,000 - \$499,999
								BRUSH CREEK BRIDGE P-41-0217	
								CONST OPS/BRIDGE REPLACEMENT	
								LOCAL BRIDGES	STP OFF-SYSTEM BRIDG

**2017-2020 FINAL STIP Project Listing  
SW Region  
RICHLAND County**

Year	Project	Schd Dt	Pgm	Contract Type	Concept	Net Miles	HWY	Project Description WISDOT Program	Estimate Anticipated Funding
2018	5198-01-60	04/25/18	206	LFA	MISC	7.170	CTH Q	BOAZ - RICHLAND CENTER	\$250,000 - \$499,999
								CTH E TO CTH Y	
								CONST/SIGNING & GUARDRAIL	
								SAFETY - HIGH RISK RURAL ROADS	HIGHWAY SAFETY IMP P
2018	5056-00-70	11/13/18	205	LET	BRRPL	0.032	LOC STR	T ITHACA, SPIRAL ROAD	\$100,000 - \$249,999
								LITTLE WILLOW CRK BRIDGE B-52-0273	
								CONST OPS/BRIDGE REPLACEMENT	
								LOCAL BRIDGES	STBG FAST OFF-SYSTEM
2018	5365-00-72	11/13/18	205	LET	BRRPL	0.032	LOC STR	T RICHLAND, COVERED BRIDGE ROAD	\$100,000 - \$249,999
								HORSE CREEK BRIDGE B-52-0274	
								CONST OPS/BRIDGE REPLACEMENT	
								LOCAL BRIDGES	STBG FAST OFF-SYSTEM
2020	5190-07-60	12/08/20	303	LET	RECOND	2.290	STH 060	BOSCOBEL - GOTHAM	\$3,000,000 - \$3,999,999
								SLEEPY HOLLOW ROAD TO PUBLIC RDSIDE	
								CONST OPS/MILL&O'LAY ASPHALT/B52143	
								STATE 3R	NON-FEDERAL
2020	5190-07-71	12/08/20	303	LET	RECOND	3.510	STH 060	STH 80 - SLEEPY HOLLOW ROAD	\$5,000,000 - \$5,999,999
								STH 80 EAST TO SLEEPY HOLLOW RD	
								CONST OPS/MILL&OVERLAY/B-52-233	
								STATE 3R	STBG <5K POP FAST
2020	5190-07-72	12/08/20	303	LET	RECOND	2.480	STH 060	BOSCOBEL - GOTHAM	\$4,000,000 - \$4,999,999
								PUBLIC ROADSIDE TO USH 14	
								CONST OPS/GRADE,BASE&SURFACE/B52179	
								STATE 3R	STBG <5K POP FAST
	5042-05-30		303	I/E	RDMTN	12.380	STH 080	RICHLAND CENTER - HILLSBORO	\$0 - \$99,999
								NCL RICHLAND CENTER - CTH CC	
								PE-PREVENT MAINT SEALCOAT	

**2017-2020 FINAL STIP Project Listing  
SW Region  
RICHLAND County**

Year	Project	Schd Dt	Pgm	Contract Type	Concept	Net Miles	HWY	Project Description WISDOT Program	Estimate Anticipated Funding
								STATE 3R	NON-FEDERAL
2017	5042-05-61	12/12/17	303	LET	BRSHRM	0.030	STH 080	RICHLAND CENTER - HILLSBORO	\$500,000 - \$749,999
								HORSE & MELANCTHON CRK STRUCS	
								CONST//PM CONC OVLY B-52-47.48,49	
								SHR BRIDGES	STBG <5K POP FAST
2017	5042-05-81	12/12/17	303	LET	BRRPL	0.140	STH 080	RICHLAND CENTER - HILLSBORO	\$7,000,000 - \$7,999,999
								PINE RVR & FANCY CRK STRUCS	
								CONST//REPLACE BRI B-52-268,269,270	
								SHR BRIDGES	STBG <5K POP FAST
	5770-01-02		303	I/E	BRRPL	0.700	STH 130	STH 23 - LONE ROCK	\$1,000,000 - \$1,999,999
								WI RIVER STRUC&RDWY B25-81,856,857	
								PE/ROADWAY & STRUCTURE REPLACEMENT	
								SHR BRIDGES	STBG <5K POP FAST
2017	5770-01-60	12/12/17	303	LET	BRSHRM	0.010	STH 130	STH 23 - LONE ROCK	\$250,000 - \$499,999
								WI RIVER STRUCTURE B-52-856	
								CONST/STRUC REPAIRS&SPOT PAINTING	
								SHR BRIDGES	NON-FEDERAL

**2017-2020 FINAL STIP Project Listing  
SW Region  
ROCK County**

Year	Project	Schd Dt	Pgm	Contract Type	Concept	Net Miles	HWY	Project Description WISDOT Program	Estimate Anticipated Funding
2017	5798-01-73	12/12/17	206	LET	RECST	0.360	CTH F	JANESVILLE - EDGERTON	\$1,000,000 - \$1,999,999
								N MAIN STREET TO W HIGH STREET	
								CONST OPS/RECONSTRUCTION	
								STP RURAL	STBG <5K POP FAST
2018	5989-00-14	03/13/18	206	LET	PVRPLA	1.200	CTH G	C BELOIT, PRAIRIE AVENUE	\$2,000,000 - \$2,999,999
								CRANSTON ROAD TO HUEBBE PARKWAY	
								CONST OPS/PAVEMENT REPLACEMENT	
								STP URBAN 50,000 - 200,000	STBG 5-200K POP FAST
2017	5942-00-73	02/14/17	205	LET	BRRPL	0.066	CTH H	PLYMOUTH - CENTER	\$500,000 - \$749,999
								BASS CREEK BRIDGE B-53-0290	
								CONST OPS/BRIDGE REPLACEMENT	
								LOCAL BRIDGES	STBG FAST OFF-SYSTEM
2017	3656-00-73	12/12/17	205	LET	BRRHB	0.133	CTH M	PORTER - FULTON	\$1,000,000 - \$1,999,999
								ROCK RIVER BRIDGE B-53-0016	
								CONST OPS/BRIDGE REHABILITATION	
								LOCAL BRIDGES	STP <5K POP - MAP 21
2018	5990-00-38	11/13/18	206	LET	RECST	0.500	CTH MM	C JANESVILLE, RUGER AVENUE	\$1,000,000 - \$1,999,999
								WUTHERING HILLS TO USH 14	
								CONST OPS/RECONSTRUCTION	
								STP URBAN 50,000 - 200,000	STBG 5-200K POP FAST
2017	1003-10-76	08/08/17	302	LET	RECSTE	2.992	IH 039	ILLINOIS STATE LINE - MADISON	\$40,000,000 - \$44,999,999
								WOODMAN ROAD TO STH 11	
								CONST OPS/RECSTE PAVEMENT/STRUCTURE	
								MAJORS	NATIONAL HIGHWAY PER
2017	1003-10-81	08/08/17	302	LET	RECSTE	4.299	IH 039	ILLINOIS STATE LINE - MADISON	\$40,000,000 - \$44,999,999
								HART ROAD TO WOODMAN ROAD	
								CONST OPS/RECSTE PAVEMENT/STRUCTURE	

**2017-2020 FINAL STIP Project Listing  
SW Region  
ROCK County**

Year	Project	Schd Dt	Pgm	Contract Type	Concept	Net Miles	HWY	Project Description WISDOT Program	Estimate Anticipated Funding
								MAJORS	NATIONAL HIGHWAY PER
2017	1003-10-84	07/11/17	302	LET	RECSTE	0.855	IH 039	ILLINOIS STATE LINE - MADISON	\$13,000,000 - \$13,999,999
								STH 11 TO CTH O	
								CONST OPS/RECSTE PAVEMENT/STRUCTURE	
								MAJORS	NATIONAL HIGHWAY PER
2017	1003-11-45	05/25/17	302	UTL	RECSTE	0.000	IH 039	ILLINOIS STATE LINE - MADISON	\$0 - \$99,999
								IH 43 INTERCHANGE	
								UTL OPS/1003-10-79/PARCEL 205	
								MAJORS	NON-FEDERAL
2017	1003-11-46	05/25/17	302	UTL	RECSTE	0.000	IH 039	ILLINOIS STATE LINE - MADISON	\$0 - \$99,999
								IH 43 INTERCHANGE	
								UTL OPS/1003-10-79/PARCEL 202	
								MAJORS	NON-FEDERAL
2017	1003-11-47	05/25/17	302	UTL	RECSTE	0.000	IH 039	ILLINOIS STATE LINE - MADISON	\$1,000,000 - \$1,999,999
								IH 43 INTERCHANGE	
								UTL OPS/1003-10-79/PARCEL 203	
								MAJORS	NON-FEDERAL
2017	1003-11-48	05/25/17	302	UTL	RECSTE	0.000	IH 039	ILLINOIS STATE LINE - MADISON	\$250,000 - \$499,999
								IH 43 INTERCHANGE	
								UTL OPS/1003-10-79/PARCEL 204	
								MAJORS	NON-FEDERAL
2017	1003-11-93	03/25/17	302	SFA	MISC	0.000	IH 039	ILLINOIS STATE LINE - E RACINE ST	\$100,000 - \$249,999
								ILLINOIS STATE LINE - MADISON	
								TRF MIT SOUTH SEGMENT/FY 2017	
								MAJORS	NON-FEDERAL
2017	1003-11-95	03/25/17	302	MIS	MISC	0.000	IH 039	STATELINE ROAD BRIDGE	\$0 - \$99,999
								ILLINOIS STATE LINE - MADISON	

**2017-2020 FINAL STIP Project Listing  
SW Region  
ROCK County**

Year	Project	Schd Dt	Pgm	Contract Type	Concept	Net Miles	HWY	Project Description WISDOT Program	Estimate Anticipated Funding
								TRF/1003-10-82/FY17/IL STATE PATROL	
								MAJORS	NON-FEDERAL
2017	1003-12-41	03/25/17	302	UTL	RECSTE	0.000	IH 039	ILLINOIS STATE LINE - MADISON	\$0 - \$99,999
								HART ROAD TO WOODMAN ROAD	
								UTL OPS/1003-10-81/PARCEL 203	
								MAJORS	NON-FEDERAL
2017	1003-12-42	03/25/17	302	UTL	RECSTE	0.000	IH 039	ILLINOIS STATE LINE - MADISON	\$0 - \$99,999
								HART ROAD TO WOODMAN ROAD	
								UTL OPS/1003-10-81/PARCEL 241	
								MAJORS	NON-FEDERAL
2017	1005-10-43	06/25/17	302	UTL	MISC	0.000	IH 039	ILLINOIS STATE LINE - MADISON	\$250,000 - \$499,999
								CTH O TO NORTH ROCK COUNTY LINE	
								UTILITY LEVEL OF EFFORT FY2017	
								MAJORS	NON-FEDERAL
2017	1005-10-76	07/11/17	302	LET	RECSTE	2.819	IH 039	ILLINOIS STATE LINE - MADISON	\$50,000,000 - \$59,999,999
								CTH O TO USH 14 INTERCHANGE NORTH	
								CONST OPS/RECSTE PAVEMENT/STRUCTURE	
								MAJORS	NATIONAL HIGHWAY PER
2017	1005-10-97	03/25/17	302	SFA	MISC	0.000	IH 039	E. RACINE ST - S. DANE COUTNY LINE	\$100,000 - \$249,999
								ILLINOIS STATE LINE - MADISON	
								TRF MIT CENTRAL SEGMENT/FY 2017	
								MAJORS	NON-FEDERAL
2017	1005-10-99	03/25/17	302	MIS	MISC	0.000	IH 039	ILLINOIS STATE LINE - MADISON	\$100,000 - \$249,999
								KNUTSON RD TO NORTH ROCK CNTY LINE	
								FST 1005-10-72/FY 2017	
								MAJORS	NON-FEDERAL
2017	1005-11-44	06/25/17	302	UTL	RECSTE	0.000	IH 039	ILLINOIS STATE LINE - MADISON	\$0 - \$99,999

**2017-2020 FINAL STIP Project Listing  
SW Region  
ROCK County**

Year	Project	Schd Dt	Pgm	Contract Type	Concept	Net Miles	HWY	Project Description WISDOT Program	Estimate Anticipated Funding
								CTO O TO USH 14 INTERCHANGE NORTH	
								UTL OPS/1005-10-76/PARCEL 202	
								MAJORS	NON-FEDERAL
2017	1005-11-45	06/25/17	302	UTL	RECSTE	0.000	IH 039	ILLINOIS STATE LINE - MADISON	\$0 - \$99,999
								CTO O TO USH 14 INTERCHANGE NORTH	
								UTL OPS/1005-10-76/PARCEL 214	
								MAJORS	NON-FEDERAL
2018	1003-11-96	03/25/18	302	SFA	MISC	0.000	IH 039	ILLINOIS STATE LINE - E. RACINE ST	\$250,000 - \$499,999
								ILLINOIS STATE LINE - MADISON	
								TRF MIT SOUTH SEGMENT/FY2018	
								MAJORS	NON-FEDERAL
2018	1003-12-90	03/25/18	302	MIS	MISC	0.000	IH 039	ILLINOIS STATE LINE - MADISON	\$0 - \$99,999
								ILLINOIS STATE LINE - E. RACINE ST	
								FST SOUTH SEGMENT/FY 2018	
								MAJORS	NON-FEDERAL
2018	1005-10-77	12/11/18	302	LET	RECSTE	2.517	IH 039	ILLINOIS STATE LINE - MADISON	\$100 MILLION OR GREATER
								USH 14 INT NORTH TO KENNEDY ROAD	
								CONST OPS/RECSTE PVMNT/STRCT/INTRCH	
								MAJORS	NATIONAL HIGHWAY PER
2018	1005-10-83	12/11/18	302	LET	MISC	0.000	IH 039	ILLINOIS STATE LINE - MADISON	\$100,000 - \$249,999
								USH 14 INT NORTH TO KENNEDY ROAD	
								CONST OPS/WATER MAIN	
								MAJORS	NON-FEDERAL
2018	1005-11-72	06/25/18	302	MIS	MISC	0.000	IH 039	ILLINOIS STATE LINE - MADISON	\$0 - \$99,999
								CTH O TO USH 14 INTERCHANGE NORTH	
								ITS PO ITEMS FOR 1005-10-76 FY 18	
								MAJORS	NON-FEDERAL

**2017-2020 FINAL STIP Project Listing  
SW Region  
ROCK County**

Year	Project	Schd Dt	Pgm	Contract Type	Concept	Net Miles	HWY	Project Description WISDOT Program	Estimate Anticipated Funding
2018	1005-11-91	03/25/18	302	SFA	MISC	0.000	IH 039	E. RACINE ST - S. DANE COUNTY LINE	\$250,000 - \$499,999
								ILLINOIS STATE LINE - MADISON	
								TRF MIT CENTRAL SEGMENT/FY 2018	
								MAJORS	NON-FEDERAL
2018	1005-11-95	03/25/18	302	MIS	MISC	0.000	IH 039	ILLINOIS STATE LINE - MADISON	\$0 - \$99,999
								E. RACINE ST - S. DANE COUNTY LINE	
								FST CENTRAL SEGMENT/FY 2018	
								MAJORS	NON-FEDERAL
2019	1001-10-07	06/25/19	302	C/E	RECSTE	0.000	IH 039	ILLINOIS STATE LINE - MADISON	\$3,000,000 - \$3,999,999
								IH 39 CORRIDOR DESIGN	
								DESIGN/CORRIDOR	
								MAJORS	NON-FEDERAL
2019	1001-10-22	06/25/19	302	R/E	RECSTE	0.000	IH 039	ILLINOIS STATE LINE - MADISON	\$5,000,000 - \$5,999,999
								IH 39 CORRIDOR REAL ESTATE	
								R/E OPS/CORRIDOR	
								MAJORS	NON-FEDERAL
2019	1001-10-91	03/25/19	302	MIS	MISC	0.000	IH 039	ILLINOIS STATE LINE - MADISON	\$4,000,000 - \$4,999,999
								ILLINOIS STATE LINE - MADISON	
								INCIDENT MANAGEMENT	
								MAJORS	NON-FEDERAL
2019	1003-10-79	07/09/19	302	LET	RECSTE	4.408	IH 039	ILLINOIS STATE LINE - MADISON	\$12,000,000 - \$12,999,999
								IH 43 INTERCHANGE	
								CONST OPS/INTERCHANGE IMPROVEMENTS	
								MAJORS	NATIONAL HIGHWAY PER
2019	1003-11-97	03/25/19	302	SFA	MISC	0.000	IH 039	ILLINOIS STATE LINE - E. RACINE ST	\$250,000 - \$499,999
								ILLINOIS STATE LINE - MADISON	
								TRF MIT SOUTH SEGMENT/FY 2019	



**2017-2020 FINAL STIP Project Listing  
SW Region  
ROCK County**

Year	Project	Schd Dt	Pgm	Contract Type	Concept	Net Miles	HWY	Project Description WISDOT Program	Estimate Anticipated Funding
								MAJORS	NON-FEDERAL
2019	1003-12-91	03/25/19	302	MIS	MISC	0.000	IH 039	ILLINOIS STATE LINE - MADISON	\$0 - \$99,999
								ILLINOIS STATE LINE - E. RACINE ST	
								FST SOUTH SEGMENT/FY 2019	
								MAJORS	NON-FEDERAL
2019	1005-10-78	12/10/19	302	LET	RECSTE	5.835	IH 039	ILLINOIS STATE LINE - MADISON	\$60,000,000 - \$69,999,999
								KENNEDY ROAD TO KNUTSON ROAD	
								CONST OPS/RECSTE PAVEMENT/STRUCTURE	
								MAJORS	NATIONAL HIGHWAY PER
2019	1005-10-81	12/10/19	302	LET	MISC	5.852	IH 039	ILLINOIS STATE LINE - MADISON	\$13,000,000 - \$13,999,999
								KENNEDY ROAD TO KNUTSON ROAD	
								CONST OPS/RECSTE TEMP STAGING/STRUC	
								MAJORS	NATIONAL HIGHWAY PER
2019	1005-11-73	06/25/19	302	MIS	MISC	0.000	IH 039	ILLINOIS STATE LINE - MADISON	\$0 - \$99,999
								CTH O TO USH 14 INTERCHANGE NORTH	
								ITS PO ITEMS FOR 1005-10-76 FY 19	
								MAJORS	NON-FEDERAL
2019	1005-11-74	06/25/19	302	MIS	MISC	0.000	IH 039	ILLINOIS STATE LINE - MADISON	\$0 - \$99,999
								USH 14 INT NORTH TO KENNEDY ROAD	
								TRF PO ITEMS FOR 1005-10-77 FY 19	
								MAJORS	NON-FEDERAL
2019	1005-11-92	03/25/19	302	SFA	MISC	0.000	IH 039	E. RACINE ST - S. DANE COUNTY LINE	\$250,000 - \$499,999
								ILLINOIS STATE LINE - MADISON	
								TRF MIT CENTRAL SEGMENT/FY 2019	
								MAJORS	NON-FEDERAL
2019	1005-11-96	03/25/19	302	MIS	MISC	0.000	IH 039	ILLINOIS STATE LINE - MADISON	\$0 - \$99,999
								E. RACINE ST - S. DANE COUNTY LINE	

**2017-2020 FINAL STIP Project Listing  
SW Region  
ROCK County**

Year	Project	Schd Dt	Pgm	Contract Type	Concept	Net Miles	HWY	Project Description WISDOT Program	Estimate Anticipated Funding
								FST CENTRAL SEGMENT/FY 2019	
								MAJORS	NON-FEDERAL
2020	1001-10-73	06/09/20	302	LET	RECSTE	0.000	IH 039	ILLINOIS STATE LINE - MADISON	\$40,000,000 - \$44,999,999
								IH 39 CORRIDOR CONSTRUCTION	
								CONST OPS/CORRIDOR	
								MAJORS	NON-FEDERAL
2020	1003-10-80	07/14/20	302	LET	RECSTE	17.418	IH 039	ILLINOIS STATE LINE - MADISON	\$80,000,000 - \$99,999,999
								IH 43 INTERCHANGE	
								CONST OPS/INTERCHANGE IMPROVEMENTS	
								MAJORS	NATIONAL HIGHWAY PER
2020	1003-11-71	07/14/20	302	LET	RECSTE	2.096	IH 039	ILLINOIS STATE LINE - MADISON	\$20,000,000 - \$24,999,999
								IH 43 INTERCHANGE	
								CONST OPS/INTERCHANGE IMPROVEMENTS	
								MAJORS	NATIONAL HIGHWAY PER
2020	1003-11-98	03/25/20	302	SFA	MISC	0.000	IH 039	ILLINOIS STATE LINE - E. RACINE ST	\$250,000 - \$499,999
								ILLINOIS STATE LINE - MADISON	
								TRF MIT SOUTH SEGMENT/FY 2020	
								MAJORS	NON-FEDERAL
2020	1003-12-92	03/25/20	302	MIS	MISC	0.000	IH 039	ILLINOIS STATE LINE - MADISON	\$0 - \$99,999
								ILLINOIS STATE LINE - E. RACINE ST	
								FST SOUTH SEGMENT/FY 2020	
								MAJORS	NON-FEDERAL
2020	1005-11-75	06/25/20	302	MIS	MISC	0.000	IH 039	ILLINOIS STATE LINE - MADISON	\$250,000 - \$499,999
								USH 14 INT NORTH TO KENNEDY ROAD	
								TRF PO ITEMS FOR 1005-10-77 FY 20	
								MAJORS	NON-FEDERAL
2020	1005-11-93	03/25/20	302	SFA	MISC	0.000	IH 039	E. RACINE ST - S. DANE COUNTY LINE	\$250,000 - \$499,999

**2017-2020 FINAL STIP Project Listing  
SW Region  
ROCK County**

Year	Project	Schd Dt	Pgm	Contract Type	Concept	Net Miles	HWY	Project Description WISDOT Program	Estimate Anticipated Funding
								ILLINOIS STATE LINE - MADISON	
								TRF MIT CENTRAL SEGMENT/FY 2020	
								MAJORS	NON-FEDERAL
2020	1005-11-97	03/25/20	302	MIS	MISC	0.000	IH 039	ILLINOIS STATE LINE - MADISON	\$0 - \$99,999
								E. RACINE ST - S. DANE COUNTY LINE	
								FST CENTRAL SEGMENT/FY 2020	
								MAJORS	NON-FEDERAL
	1093-01-01		303	I/E	RECST	0.702	IH 043	BELOIT - ELKHORN	\$250,000 - \$499,999
								B-53-105 THRU -120	
								DESIGN/RECST PAV'T AT BRGS/DK O'LAY	
								BACKBONE	NATIONAL HIGHWAY PER
2017	1003-11-49	05/25/17	302	UTL	RECSTE	0.000	IH 043	ILLINOIS STATE LINE - MADISON	\$0 - \$99,999
								IH 43 INTERCHANGE	
								UTL OPS/1003-10-79/PARCEL 214	
								MAJORS	NON-FEDERAL
2018	1093-01-63	07/10/18	303	LET	MISC	1.094	IH 043	BELOIT - ELKHORN	\$100,000 - \$249,999
								STH 140 INTERCHANGE AREA	
								CONST/MEDIAN CABLE GUARD	
								SAFETY (REGULAR HSIP)	HIGHWAY SAFETY IMP P
2017	3614-00-76	02/14/17	205	LET	BRRPL	0.085	LOC STR	T OF BRADFORD, S. CARVERS ROCK ROAD	\$750,000 - \$999,999
								TURTLE CREEK BRIDGE B-53-0289	
								CONST OPS/BRIDGE REPLACEMENT	
								LOCAL BRIDGES	SURFACE TRANSP BLOCK
2017	5788-00-05	01/25/17	205	C/E	BRRPL	0.044	LOC STR	T NEWARK, SKINNER ROAD	\$0 - \$99,999
								RACCOON CREEK BRIDGE P-53-0144	
								DESIGN/BRIDGE REPLACEMENT	
								LOCAL BRIDGES	STP OFF-SYSTEM BRIDG

**2017-2020 FINAL STIP Project Listing  
SW Region  
ROCK County**

Year	Project	Schd Dt	Pgm	Contract Type	Concept	Net Miles	HWY	Project Description WISDOT Program	Estimate Anticipated Funding
2018	3614-00-75	03/13/18	205	LET	BRRPL	0.380	LOC STR	CREEK RD, T OF BRADFORD	\$1,000,000 - \$1,999,999
								WSOR BRIDGE & APPROACHES B530177	
								CONSRT OPS/ BRIDGE REPLACEMENT	
								LOCAL BRIDGES	STP OFF-SYSTEM BRIDG
2018	3614-00-77	11/13/18	205	LET	BRRPL	0.075	LOC STR	T BRADFORD, EMERALD GROVE ROAD	\$750,000 - \$999,999
								WSOR RR BRIDGE B-53-0375	
								CONST OPS/BRIDGE REPLACEMENT	
								LOCAL BRIDGES	STP OFF-SYSTEM BRIDG
2018	3621-00-77	12/11/18	205	LET	BRRPL	0.152	LOC STR	T TURTLE, S. SMITH ROAD	\$750,000 - \$999,999
								TURTLE CREEK BRIDGE B-53-0373	
								CONST OPS/BRIDGE REPLACEMENT	
								LOCAL BRIDGES	STP OFF-SYSTEM BRIDG
2018	5758-00-72	12/11/18	205	LET	BRRPL	0.046	LOC STR	T JANESVILLE, MINERAL POINT ROAD	\$250,000 - \$499,999
								FISCHER CREEK BRIDGE B-53-0376	
								CONST OPS/BRIDGE REPLACEMENT	
								LOCAL BRIDGES	STBG 5-200K POP FAST
2018	5768-00-75	12/11/18	205	LET	BRRPL	0.052	LOC STR	T ROCK, JANESVILLE-HANOVER ROAD	\$250,000 - \$499,999
								MARKHAM CREEK BIRDGE B-53-0377	
								CONST OPS/BRIDGE REPLACEMENT	
								LOCAL BRIDGES	STP OFF-SYSTEM BRIDG
2018	5990-00-34	08/14/18	205	LET	BRRPL	0.028	LOC STR	C JANESVILLE, W MILWAUKEE STREET	\$3,000,000 - \$3,999,999
								ROCK RIVER BRIDGE B-53-0294	
								CONST OPS/BRIDGE REPLACEMENT	
								LOCAL BRIDGES	STP 5-200K POP - MAP
2019	5788-00-75	12/10/19	205	LET	BRRPL	0.044	LOC STR	T NEWARK, SKINNER ROAD	\$250,000 - \$499,999
								RACCOON CREEK BRIDGE B-53-0378	
								CONST OPS/BRIDGE REPLACEMENT	

**2017-2020 FINAL STIP Project Listing  
SW Region  
ROCK County**

Year	Project	Schd Dt	Pgm	Contract Type	Concept	Net Miles	HWY	Project Description WISDOT Program	Estimate Anticipated Funding
								LOCAL BRIDGES	STP OFF-SYSTEM BRIDG
2017	5989-05-26	08/08/17	290	LET	MISC	0.000	NON HWY	C BELOIT, POWERHOUSE RIVERWALK	\$1,000,000 - \$1,999,999
								PLEASANT ST TO S OF PORTLAND AVE	
								CONST/CANTILEVERED BIKE/PED PATH	
								TAP 50,000 - 200,000	TAP - AREAS POP 5K-2
2017	5990-01-24	01/25/17	290	C/E	MISC	0.000	NON HWY	C JANESVILLE, NE REGIONAL TRAIL EXT	\$0 - \$99,999
								SANDHILL DRIVE TO ROTAMER ROAD	
								PE/BIKE/PED TRAIL	
								TAP 50,000 - 200,000	TRANS ALTERNATIVES 5
2017	5990-01-75	01/25/17	206	TST	MISC	0.000	NON HWY	C JANESVILLE, ONE TRANSIT BUS	\$500,000 - \$749,999
								ONE TRANSIT BUS - 2016/2017	
								C JANESVILLE, PUBLIC TRANSIT	
								STP URBAN 50,000 - 200,000	STBG 5-200K POP FAST
2020	5990-01-23	01/25/20	290	LLC	MISC	0.000	NON HWY	C JANESVILLE, TOWN SQUARE RIVERWALK	\$500,000 - \$749,999
								MILWAUKEE STREET TO COURT STREET	
								CONST/CANTILEVERED BIKE/PED PATH	
								TAP 50,000 - 200,000	TRANS ALTERNATIVES 5
2020	5990-01-25	03/25/20	290	LLC	MISC	0.000	NON HWY	C JANESVILLE, NE REGIONAL TRAIL EXT	\$250,000 - \$499,999
								SANDHILL DRIVE TO ROTAMER ROAD	
								CONST OPS / BIKE/PED TRAIL	
								TAP 50,000 - 200,000	TRANS ALTERNATIVES 5
2017	1005-11-71	07/11/17	303	LET	MISC	0.000	OFF SYS	ILLINOIS STATE LINE - MADISON	\$500,000 - \$749,999
								RACINE ST INCH/MIDLAND CT PARK&RIDE	
								CONST OPS/MISC/MIDLAND CT PARK&RIDE	
								BACKBONE	NON-FEDERAL
	5360-01-02		303	I/E	RECST	1.830	STH 026	C JANESVILLE,CENTERWAY & MILTON AVE	\$1,000,000 - \$1,999,999
								PARKER DRIVE TO RANDOLPH STREET	

**2017-2020 FINAL STIP Project Listing  
SW Region  
ROCK County**

Year	Project	Schd Dt	Pgm	Contract Type	Concept	Net Miles	HWY	Project Description WISDOT Program	Estimate Anticipated Funding
								PE/RECONSTRUCT ROADWAY	
								STATE 3R	NATIONAL HIGHWAY PER
2017	5571-00-21	07/25/17	303	R/E	BRRPL	0.010	STH 213	BELOIT - EVANSVILLE	\$0 - \$99,999
								BR ALLEN CREEK B-53-945	
								RE OPS	
								SHR BRIDGES	NON-FEDERAL
2019	5571-00-41	02/25/19	303	UTL	BRRPL	0.010	STH 213	BELOIT - EVANSVILLE	\$0 - \$99,999
								BR ALLEN CREEK B-53-293	
								UTL OPS	
								SHR BRIDGES	NON-FEDERAL
2020	5571-00-81	07/14/20	303	LET	BRRPL	0.010	STH 213	BELOIT - EVANSVILLE	\$250,000 - \$499,999
								BR ALLEN CREEK B-53-293	
								CONST/REPLACE STRUCTURE	
								SHR BRIDGES	NATIONAL HIGHWAY PER
2017	5155-02-40	06/25/17	303	UTL	RESURF	12.640	USH 014	EVANSVILLE - JANESVILLE	\$0 - \$99,999
								CTH M TO USH 51	
								UTL/LOE	
								STATE 3R	NON-FEDERAL
2018	5155-02-62	11/13/18	303	LET	RESURF	12.640	USH 014	EVANSVILLE - JANESVILLE	\$4,000,000 - \$4,999,999
								CTH M TO USH 51 B-53-906	
								CONST OPS//MILL & OVERLAY	
								STATE 3R	NATIONAL HIGHWAY PER
2020	5350-01-73	11/10/20	303	LET	RESURF	7.550	USH 051	BELOIT - JANESVILLE	\$8,000,000 - \$8,999,999
								HENRY AVENUE TO STH 11	
								CONST/MILL AND OVERLAY/B-53-157	
								STATE 3R	NATIONAL HIGHWAY PER
2017	5636-00-62	03/25/17	303	LFA	RDMTN	0.000	VAR HWY	ROCK COUNTY	\$100,000 - \$249,999

**2017-2020 FINAL STIP Project Listing  
SW Region  
ROCK County**

<b>Year</b>	<b>Project</b>	<b>Schd Dt</b>	<b>Pgm</b>	<b>Contract Type</b>	<b>Concept</b>	<b>Net Miles</b>	<b>HWY</b>	<b>Project Description WISDOT Program</b>	<b>Estimate Anticipated Funding</b>
								VARIOUS STN LOCATIONS	
								LFA//CULVERT REPAIRS	
								STATE 3R	NON-FEDERAL

**2017-2020 FINAL STIP Project Listing  
SW Region  
SAUK County**

Year	Project	Schd Dt	Pgm	Contract Type	Concept	Net Miles	HWY	Project Description WISDOT Program	Estimate Anticipated Funding
2018	5799-00-74	11/13/18	205	LET	BRRPL	0.049	CTH V	STH 33 - REEDSBURG	\$750,000 - \$999,999
								HAY CREEK BRIDGE B-56-0232	
								CONST OPS/BRIDGE REPLACEMENT	
								LOCAL BRIDGES	STP 5-200K POP MAP-2
	1014-00-03		303	I/E	PVRPLA	4.260	IH 090	MAUSTON - WISCONSIN DELLS	\$1,000,000 - \$1,999,999
								USH 12 TO STH 23	
								DESIGN/PAVEMENT REPLACEMENT	
								BACKBONE	NATIONAL HIGHWAY PER
	1014-00-05		303	I/E	RESURF	4.260	IH 090	MAUSTON - WISCONSIN DELLS	\$100,000 - \$249,999
								USH 12 TO STH 23	
								DESIGN/RESURFACING	
								BACKBONE	NATIONAL HIGHWAY PER
	1014-00-06		303	I/E	BRRPL	0.010	IH 090	WISCONSIN DELLS - PORTAGE	\$100,000 - \$249,999
								CTH A; B-56-0034	
								DESIGN//REPLACE B-56-0034	
								BACKBONE	NATIONAL HIGHWAY PER
2017	1014-00-65	07/11/17	303	LET	BRSHRM	0.006	IH 090	WISCONSIN DELLS - PORTAGE	\$500,000 - \$749,999
								CTH A STRUCTURE B-56-0034	
								CONST//REPAIR & OVERLAY B-56-0034	
								BACKBONE	NON-FEDERAL
2017	5799-00-64	11/14/17	206	LET	RECST	0.600	LOC STR	C REEDSBURG, SOUTH DEWEY AVENUE	\$750,000 - \$999,999
								RAILROAD STREET TO MAIN STREET	
								CONST OPS/RECONSTRUCTION	
								STP URBAN 5,000 - 20,000	STP 5-200K POP - MAP
2017	5799-00-65	11/14/17	206	LET	RECST	0.562	LOC STR	C REEDSBURG, SOUTH DEWEY AVENUE	\$500,000 - \$749,999
								RAILROAD STREET TO MAIN STREET	
								CONST OPS/WATER SANITARY SEWER	



**2017-2020 FINAL STIP Project Listing  
SW Region  
SAUK County**

Year	Project	Schd Dt	Pgm	Contract Type	Concept	Net Miles	HWY	Project Description WISDOT Program	Estimate Anticipated Funding
								STP URBAN 5,000 - 20,000	NON-FEDERAL
2018	5976-00-74	03/13/18	205	LET	BRRPL	0.046	LOC STR	T FREEDOM, FREEDOM ROAD	\$250,000 - \$499,999
								SEELEY CREEK BRIDGE B-56-0233	
								CONST OPS/BRIDGE REPLACEMENT	
								LOCAL BRIDGES	STP OFF-SYSTEM BRIDG
2019	5255-01-81	01/08/19	303	LET	BRRHB	0.187	STH 023	MINERAL POINT - SPRING GREEN	\$5,000,000 - \$5,999,999
								WISCONSIN RIVER STRUCTURE B-25-51	
								CONST/REPLACE DECK & BPC	
								SHR BRIDGES	STBG <5K POP FAST
2020	5080-02-82	12/08/20	303	LET	BRRPL	0.005	STH 023	SPRING GREEN - REEDSBURG	\$1,000,000 - \$1,999,999
								STRUCTURES B-56-XXX & B-56-XXX	
								CONST/REPLACE STRUCTURE	
								SHR BRIDGES	SURFACE TRANSP BLOCK
2019	5752-00-81	04/09/19	303	LET	BRSHRM	0.009	STH 058	USH 14 - LAVALLE	\$100,000 - \$249,999
								LITTLE BARABOO RIVER STRUC B-56-67	
								CONST/CONCRETE DECK OVERLAY	
								SHR BRIDGES	NON-FEDERAL
2019	5070-01-71	11/12/19	303	LET	RECOND	9.270	STH 154	STH 58 - ROCK SPRINGS	\$4,000,000 - \$4,999,999
								WEST COUNTY LINE TO STH 23	
								CONST/MILL & OVERLAY	
								STATE 3R	NON-FEDERAL
2017	1670-00-62	11/14/17	303	LET	BRSHRM	0.120	USH 012	V WEST BARABOO, PINE STREET	\$750,000 - \$999,999
								BARABOO RVR STRUC B-56-153/B-56-154	
								CONST/PM RAILING,DECK OVERLAY	
								SHR BRIDGES	NATIONAL HIGHWAY PER
2017	1670-02-27	04/25/17	303	R/E	RECST	2.040	USH 012	BARABOO - SAUK CITY	\$100,000 - \$249,999
								CTH C TO WATERBURY ROAD	

**2017-2020 FINAL STIP Project Listing  
SW Region  
SAUK County**

Year	Project	Schd Dt	Pgm	Contract Type	Concept	Net Miles	HWY	Project Description WISDOT Program	Estimate Anticipated Funding
								RE OPS/RE ACQUISITION	
								STATE 3R	NON-FEDERAL
2017	1670-02-47	07/25/17	303	UTL	RECST	2.040	USH 012	BARABOO - SAUK CITY	\$100,000 - \$249,999
								CTH C TO WATERBURY ROAD	
								UTL OPS	
								STATE 3R	NON-FEDERAL
2017	1674-01-48	11/25/17	302	UTL	RESURF	1.940	USH 012	LAKE DELTON - SAUK CITY	\$100,000 - \$249,999
								TERRYTOWN RD TO CTH W	
								UTL OPS	
								MAJORS	NON-FEDERAL
2017	1674-01-49	11/25/17	302	UTL	RECOND	1.720	USH 012	LAKE DELTON - SAUK CITY	\$0 - \$99,999
								CTH W TO STH 159	
								UTL OPS	
								MAJORS	NON-FEDERAL
2017	1674-01-72	11/14/17	302	LET	RESURF	1.940	USH 012	LAKE DELTON - SAUK CITY	\$3,000,000 - \$3,999,999
								TERRYTOWN RD TO CTH W	
								CONST/JT&CONVERSION CONCRETE REPAIR	
								MAJORS	NON-FEDERAL
2017	1674-01-73	11/14/17	302	LET	RECOND	1.720	USH 012	LAKE DELTON - SAUK CITY	\$1,000,000 - \$1,999,999
								CTH W TO STH 159	
								CONST/MILL&OVLY, RECONF INTERSECT	
								MAJORS	NON-FEDERAL
2018	1670-02-77	12/11/18	303	LET	RECST	2.040	USH 012	BARABOO - SAUK CITY	\$5,000,000 - \$5,999,999
								CTH C TO WATERBURY ROAD	
								CONST/REALIGN CURVES	
								STATE 3R	HIGHWAY SAFETY IMP P

**2017-2020 FINAL STIP Project Listing  
SW Region  
SOUTHWEST REGION WIDE County**

Year	Project	Sch Dt	Pgm	Contract Type	Concept	Net Miles	HWY	Project Description WISDOT Program	Estimate Anticipated Funding
2017	1009-10-20	06/25/17	303	C/E	MISC	0.000	VAR HWY	PLACEHOLDER FY 2017	\$2,000,000 - \$2,999,999
								SW REGION STN 3R DES/CONST/RE/MISC	
								NOT SCHEDULED WORK/UNPLANNED/MISC	
								STATE 3R	NON-FEDERAL
2017	1009-10-21	06/25/17	302	C/E	MISC	0.000	VAR HWY	PLACEHOLDER FY 2017	\$3,000,000 - \$3,999,999
								SW REGION STN MAJORS DES/RE/CONST	
								NOT ON PROJECTS/UNPLANNED/MISC	
								MAJORS	NON-FEDERAL
2017	1009-11-92	04/11/17	305	LET	TOPM	0.000	VAR HWY	SW REGION PVMT MARKING EASTERN CTYS	\$500,000 - \$749,999
								STN LOCATIONS PER ANNUAL PLAN	
								CONST/EPOXY PVMT MARKING 2017	
								STATE HIGHWAY OPERATIONS PROGRAM	SURFACE TRANSP BLOCK
2017	1009-11-93	04/11/17	305	LET	TOPM	0.000	VAR HWY	SW REGION PVMT MARKING WESTERN CTYS	\$250,000 - \$499,999
								STN LOCATIONS PER ANNUAL PLAN	
								CONST/EPOXY PVMT MARKING 2017	
								STATE HIGHWAY OPERATIONS PROGRAM	SURFACE TRANSP BLOCK
2017	1009-20-93	11/25/17	303	C/E	RECST	0.000	VAR HWY	SW REGIONWIDE LABOR COMPLIANCE	\$0 - \$99,999
								JOURNAL VOUCHER/MISC PROJECTS	
								CONST OPS/LABOR COMPLIANCE	
								STATE 3R	NON-FEDERAL
2017	5105-17-62	05/09/17	305	LET	TOS	0.000	VAR HWY	SIGN BRIDGE REPAIRS SW REGION	\$100,000 - \$249,999
								REGIONWIDE VARIOUS ROUTES STH HWY	
								CONST/SW REGION	
								STATE HIGHWAY OPERATIONS PROGRAM	SURFACE TRANSP BLOCK
2018	1009-20-94	11/25/18	303	C/E	MISC	0.000	VAR HWY	SW REGIONWIDE MATERIALS TESTING	\$0 - \$99,999
								JOURNAL VOUCHER/MISC PROJECTS	

**2017-2020 FINAL STIP Project Listing  
SW Region  
SOUTHWEST REGION WIDE County**

<b>Year</b>	<b>Project</b>	<b>Schd Dt</b>	<b>Pgm</b>	<b>Contract Type</b>	<b>Concept</b>	<b>Net Miles</b>	<b>HWY</b>	<b>Project Description WISDOT Program</b>	<b>Estimate Anticipated Funding</b>
								CONST OPS/MATERIALS TESTING	
								STATE 3R	NON-FEDERAL

**2017-2020 FINAL STIP Project Listing  
SW Region  
VERNON County**

Year	Project	Schd Dt	Pgm	Contract Type	Concept	Net Miles	HWY	Project Description WISDOT Program	Estimate Anticipated Funding
2018	5467-00-70	12/11/18	205	LET	BRRPL	0.052	CTH D	STH 82 - CTH P	\$250,000 - \$499,999
								OTTER CREEK BRIDGE B-62-0256	
								CONST OPS/BRIDGE REPLACEMENT	
								LOCAL BRIDGES	STBG <5K POP FAST
2017	5476-01-60	05/09/17	206	LET	MISC	5.092	CTH K	GENOA - CHASEBURG	\$250,000 - \$499,999
								STH 56 TO CTH O	
								CONST/SIGNING & GUARDRAIL	
								SAFETY - HIGH RISK RURAL ROADS	HIGHWAY SAFETY IMP P
2017	5289-00-71	12/12/17	205	LET	BRRPL	0.070	CTH S	STH 82 - CTH Y	\$750,000 - \$999,999
								W FORK KICKAPOO RIVER BR B-62-0245	
								CONST OPS/BRIDGE REPLACEMENT	
								LOCAL BRIDGES	STP OFF-SYSTEM BRIDG
2018	5289-00-72	01/09/18	205	LET	BRRPL	0.052	CTH S	STH 56 - STH 82	\$250,000 - \$499,999
								SCOTT HOLLOW CREEK BRIDGE B-62-0246	
								CONST OPS/BRIDGE REPLACEMENT	
								LOCAL BRIDGES	STP OFF-SYSTEM BRIDG
2017	5296-00-70	03/14/17	205	LET	BRRPL	0.066	CTH T	READSTOWN - USH 14	\$250,000 - \$499,999
								SPRING VALLEY CK BRIDGE B-62-0247	
								CONST OPS/BRIDGE REPLACEMENT	
								LOCAL BRIDGES	STBG <5K POP FAST
2018	5539-00-70	12/11/18	205	LET	BRRPL	0.053	CTH WW	CTH WW - CTH W	\$250,000 - \$499,999
								SEYMOUR CREEK BRIDGE B-62-0257	
								CONST OPS/BRIDGE REPLACEMENT	
								LOCAL BRIDGES	STBG FAST OFF-SYSTEM
2017	5407-00-70	07/11/17	205	LET	BRRPL	0.057	LOC STR	T VIROQUA, N HARRISON HOLLOW ROAD	\$250,000 - \$499,999
								HARRISON CREEK BRIDGE B-62-0250	
								CONST OPS/BRIDGE REPLACEMENT	

**2017-2020 FINAL STIP Project Listing  
SW Region  
VERNON County**

Year	Project	Schd Dt	Pgm	Contract Type	Concept	Net Miles	HWY	Project Description WISDOT Program	Estimate Anticipated Funding
								LOCAL BRIDGES	STP OFF-SYSTEM BRIDG
2018	5289-00-73	11/13/18	205	LET	BRRPL	0.045	LOC STR	T WEBSTER, RIVER ROAD	\$250,000 - \$499,999
								BR W FORK KICKAPOO RVR B-62-0253	
								CONST OPS/BRIDGE REPLACEMENT	
								LOCAL BRIDGES	STBG FAST OFF-SYSTEM
2018	5295-00-70	12/11/18	205	LET	BRRPL	0.054	LOC STR	T WEBSTER, SOUTH ELK RUN ROAD	\$250,000 - \$499,999
								ELK RUN BRIDGE B-62-0254	
								CONST OPS/BRIDGE REPLACEMENT	
								LOCAL BRIDGES	STBG FAST OFF-SYSTEM
2018	5386-00-72	11/13/18	205	LET	BRRPL	0.048	LOC STR	V GENOA, MAIN STREET	\$250,000 - \$499,999
								GENOA CREEK BRIDGE B-62-0255	
								CONST OPS/BRIDGE REPLACEMENT	
								LOCAL BRIDGES	STBG <5K POP FAST
2017	5163-09-22	07/25/17	303	R/E	RECOND	6.800	STH 035	GENOA-STODDARD	\$0 - \$99,999
								SOUTH V LIMIT TO NORTH V LIMIT	
								RE OPS	
								STATE 3R	NON-FEDERAL
2017	5163-09-23	07/25/17	303	R/E	PVRPLA	5.870	STH 035	GENOA - STODDARD	\$0 - \$99,999
								STH 56 TO S VILLAGE LIMIT STODDARD	
								RE OPS	
								STATE 3R	NON-FEDERAL
2019	5163-09-71	12/10/19	303	LET	PVRPLA	5.870	STH 035	GENOA - STODDARD	\$7,000,000 - \$7,999,999
								STH 56 TO S VILLAGE LIMIT STODDARD	
								CONST/PAVMT REPL//B-62-124,125,126	
								STATE 3R	NATIONAL HIGHWAY PER
2019	5163-09-72	12/10/19	303	LET	RECOND	0.930	STH 035	MAIN STREET, V OF STODDARD	\$1,000,000 - \$1,999,999
								SOUTH V LIMIT TO NORTH V LIMIT	

**2017-2020 FINAL STIP Project Listing  
SW Region  
VERNON County**

Year	Project	Schd Dt	Pgm	Contract Type	Concept	Net Miles	HWY	Project Description WISDOT Program	Estimate Anticipated Funding
								CONST/RECONDITION PVMNT	
								STATE 3R	NATIONAL HIGHWAY PER
2019	5163-09-73	12/10/19	303	LET	RECOND	0.930	STH 035	MAIN STREET,VILLAGE OF STODDARD	\$250,000 - \$499,999
								FR .29 M S STH 162 NORTHERLY .91 MI	
								CONSTR OPS/SANITARY SEWER & WATER	
								STATE 3R	NON-FEDERAL
	5865-02-30		303	I/E	RDMTN	12.600	STH 162	STODDARD - USH 14	\$0 - \$99,999
								STH 35 TO USH 14	
								PE-PREVENTATIVE MAINT SEALCOAT	
								STATE 3R	NON-FEDERAL
2018	5378-00-71	07/10/18	205	LET	BRRPL	0.057	TWN RD	T COON, OLD LINE ROAD	\$250,000 - \$499,999
								BR N FORK BAD AXE RV BRG B-62-0252	
								CONST OPS/BRIDGE REPLACEMENT	
								LOCAL BRIDGES	STP OFF-SYSTEM BRIDG
2017	1640-01-60	04/11/17	303	LET	RESURF	3.371	USH 014	LACROSSE - WESTBY	\$4,000,000 - \$4,999,999
								CTH P TO VANG STREET	
								CONST OPS//MILL & OVERLAY	
								STATE 3R	NATIONAL HIGHWAY PER
2019	1646-08-22	07/25/19	303	R/E	RECST	1.440	USH 014	C WESTBY, N MAIN STREET	\$0 - \$99,999
								HIGH ECHO LANE TO LOCUST STREET	
								RE OPS	
								STATE 3R	NON-FEDERAL
2017	4762-78-10	03/25/17	305	MIS	TOPM	0.000	VAR HWY	VERNON COUNTY PAVEMENT MARKING	\$250,000 - \$499,999
								LOCATIONS ON STH PER ANNUAL PLAN	
								TRF OPS/PAVEMENT MARKING TMAS CY17	
								STATE HIGHWAY OPERATIONS PROGRAM	NATIONAL HIGHWAY PER

# **Southeast Region Projects**



**2017-2020 FINAL STIP Project Listing  
SE Region  
KENOSHA County**

Year	Project	Schd Dt	Pgm	Contract Type	Concept	Net Miles	HWY	Project Description WISDOT Program	Estimate Anticipated Funding
2019	3733-00-71	08/13/19	206	LET	RECST	0.950	CTH F	CTH F	\$3,000,000 - \$3,999,999
								CTH O TO 352ND AVENUE	
								CONST/RECONSTRUCTIN WO ADDED CAP	
								STP URBAN OVER 200,000	STP-MAD/MIL/GB/MSP/A
2018	3210-00-55	07/25/18	206	R/R	RECSTE	0.000	CTH S	CTH S	\$250,000 - \$499,999
								UNION PACIFIC RR XING 176893V	
								RR/RR WARNING DEVICES	
								STP URBAN 50,000 - 200,000	STBG 5-200K POP FAST
2018	3210-00-56	07/25/18	206	R/R	RECSTE	0.000	CTH S	CTH S	\$100,000 - \$249,999
								UNION PACIFIC RR XING 176893V	
								RR/NEW RR CROSSING SURFACE	
								STP URBAN 50,000 - 200,000	STBG 5-200K POP FAST
2019	3210-00-75	02/12/19	206	LET	RECSTE	2.000	CTH S	CTH S	\$8,000,000 - \$8,999,999
								CTH H TO BRUMBACK BLVD	
								CONST/RECONSTRUCTION, EXPANSION	
								STP URBAN 50,000 - 200,000	STP 5-200K POP MAP-2
2017	3751-00-70	04/11/17	206	LET	RECST	0.000	CTH W	CTH W	\$1,000,000 - \$1,999,999
								2800 FT SOUTH OF 82ND ST TO 82ND ST	
								CONST/RECONSTRUCT NO ADDED CAPACITY	
								STP URBAN OVER 200,000	STP MADISON/MILW/RND
	1030-35-00		303	I/E	BRSHRM	0.382	IH 041	NORTH-SOUTH FREEWAY	\$100,000 - \$249,999
								ILLINOIS STATE LINE TO STH 50	
								PE/BRIDGE DECK OVERLAY	
								BACKBONE	NATIONAL HIGHWAY PER
	1030-36-00		303	I/E	BRSHRM	4.797	IH 041	NORTH SOUTH FREEWAY	\$0 - \$99,999
								STH 50 TO STH 158	
								PE/BRIDGE REHAB, DECK OVERLAY	

**2017-2020 FINAL STIP Project Listing  
SE Region  
KENOSHA County**

Year	Project	Schd Dt	Pgm	Contract Type	Concept	Net Miles	HWY	Project Description WISDOT Program	Estimate Anticipated Funding
								BACKBONE	NATIONAL HIGHWAY PER
2019	1030-23-72	12/10/19	301NS	LET	RECSTE	1.071	IH 094	N-S FREEWAY, CTH E INTERCHANGE	\$17,000,000 - \$19,999,999
								MAINLINE & RAMPS	
								CONST/RECONST	
								SE FREEWAY-I94 KEN/RAC/MIL	NON-FEDERAL
2019	1030-23-79	12/10/19	301NS	LET	RECST	1.700	IH 094	N-S FREEWAY, STH 142 - CTH E	\$9,000,000 - \$9,999,999
								MAINLINE	
								RECST/RECONSTRUCT	
								SE FREEWAY-I94 KEN/RAC/MIL	NON-FEDERAL
2019	1035-03-71	12/10/19	301NS	LET	RECST	0.630	IH 094	N-S FREEWAY, CTH KR INTERCHANGE	\$3,000,000 - \$3,999,999
								CTH KR & LOCAL RD	
								CONST/RECONSTRUCT LOCAL/CROSS ROADS	
								SE FREEWAY-I94 KEN/RAC/MIL	NON-FEDERAL
2019	1035-03-72	12/10/19	301NS	LET	RECSTE	0.630	IH 094	N-S FREEWAY, CTH KR INTERCHANGE	\$20,000,000 - \$24,999,999
								MAINLINE & RAMPS	
								CONST/RECONST	
								SE FREEWAY-I94 KEN/RAC/MIL	NON-FEDERAL
2019	1035-03-79	12/10/19	301NS	LET	RECST	2.530	IH 094	N-S FREEWAY, CTH E TO CTH KR	\$15,000,000 - \$16,999,999
								MAINLINE	
								RECST/RECONSTRUCT	
								SE FREEWAY-I94 KEN/RAC/MIL	NON-FEDERAL
2020	1032-12-40	07/25/20	301NS	UTL	MISC	0.000	IH 094	N-S FREEWAY	\$0 - \$99,999
								CTH ML TO STH 50 - E FRONTAGE RD	
								UTIL/PLEASANT PRAIRIE SEWER UA	
								SE FREEWAY-I94 KEN/RAC/MIL	NON-FEDERAL
2020	1032-12-41	07/25/20	301NS	UTL	MISC	0.000	IH 094	N-S FREEWAY	\$0 - \$99,999
								CTH ML TO STH 50 - E FRONTAGE RD	

**2017-2020 FINAL STIP Project Listing  
SE Region  
KENOSHA County**

Year	Project	Schd Dt	Pgm	Contract Type	Concept	Net Miles	HWY	Project Description WISDOT Program	Estimate Anticipated Funding
								UTIL/PLEASANT PRAIRIE WATER UA	
								SE FREEWAY-I94 KEN/RAC/MIL	NON-FEDERAL
2019	3831-00-71	11/12/19	205	LET	BRRPL	0.000	LOC STR	13TH AVENUE	\$250,000 - \$499,999
								PIKE RIVER BRIDGE B-30-0013	
								CONST/BRIDGE REPLACEMENT	
								LOCAL BRIDGES	STP OFF-SYSTEM BRIDG
2017	3330-00-75	09/25/17	211	LLC	MISC	0.000	NON HWY	PIKE RIVER TRAIL SHARED USE PATH	\$750,000 - \$999,999
								CTH A TO CTH KR	
								CONST/BIKE/PED PATH	
								CONGESTION MITIGATION AND AIR QUALITY (CMA	CONGESTION MITIGATIO
2017	3736-06-70	09/25/17	211	LLC	MISC	0.000	NON HWY	CTH C SHARED USE PATH	\$500,000 - \$749,999
								114TH AVE TO BAIN STATION ROAD	
								PE/PATH	
								CONGESTION MITIGATION AND AIR QUALITY (CMA	CONGESTION MITIGATIO
2017	3830-02-00	02/25/17	290	C/E	MISC	0.000	NON HWY	KENOSHA COUNTY BICYCLE ROUTE GUIDE	\$0 - \$99,999
								KENOSHA COUNTY WIDE	
								PE/SIGNING & MARKING GUIDE	
								TAP 50,000 - 200,000	TRANS ALTERNATIVES 5
2018	3766-00-71	07/25/18	211	LLC	MISC	0.000	NON HWY	CTH E SHARED USE PATH	\$250,000 - \$499,999
								20TH STREET TO STH 32	
								CONST/BIKE/PED PATH	
								CONGESTION MITIGATION AND AIR QUALITY (CMA	CONGESTION MITIGATIO
2019	3830-02-70	02/25/19	290	LLC	MISC	0.000	NON HWY	KENOSHA COUNTY BICYCLE ROUTE GUIDE	\$250,000 - \$499,999
								KENOSHA COUNTY WIDE	
								CONST/SIGNING & MARKING GUIDE	
								TAP 50,000 - 200,000	TRANS ALTERNATIVES 5
2019	3340-09-70	09/10/19	303	LET	RESURF	0.020	STH 031	GREEN BAY ROAD, CITY OF KENOSHA	\$100,000 - \$249,999

**2017-2020 FINAL STIP Project Listing  
SE Region  
KENOSHA County**

Year	Project	Schd Dt	Pgm	Contract Type	Concept	Net Miles	HWY	Project Description WISDOT Program	Estimate Anticipated Funding
								78TH STREET INTERSECTION	
								CONST/TURNING LANE	
								STATE 3R	NON-FEDERAL
2017	3240-11-20	07/25/17	303	R/E	MISC	0.030	STH 032	SHERIDAN RD, VIL PLEASANT PRAIRIE	\$100,000 - \$249,999
								STH 165 INTERSECTION	
								RE/RECONSTRUCT, PRESERVATION	
								STATE 3R	NON-FEDERAL
2018	3240-09-20	12/25/18	303	R/E	MISC	1.170	STH 032	SHERIDAN ROAD, CITY OF KENOSHA	\$100,000 - \$249,999
								50TH ST TO 7TH AVE	
								RE/ RESURFACE	
								STATE 3R	NON-FEDERAL
2018	3240-14-20	01/25/18	303	R/E	MISC	0.763	STH 032	SHERIDAN ROAD, CITY OF KENOSHA	\$0 - \$99,999
								91ST STREET TO 85TH STREET	
								RE/RESURFACING	
								STATE 3R	NON-FEDERAL
2020	3240-14-70	09/08/20	303	LET	RESURF	0.763	STH 032	SHERIDAN ROAD, CITY OF KENOSHA	\$2,000,000 - \$2,999,999
								91ST STREET TO 85TH STREET	
								CONST/RESURFACING	
								STATE 3R	NATIONAL HIGHWAY PER
2017	1310-10-21	06/25/17	302	R/E	RECSTE	1.820	STH 050	75TH ST, C KENOSHA/V PLEASANT PRAIR	\$500,000 - \$749,999
								74TH AVE TO 43RD AVE	
								RE / RECONSTRUCT WITH EXPANSION	
								MAJORS	NON-FEDERAL
2017	1310-14-20	09/25/17	303	R/E	MISC	0.130	STH 050	GENEVA RD, TOWN OF WHEATLAND	\$0 - \$99,999
								S CTH W TO 1750 FEET EAST	
								RE/MITIGATE FOX RIVER FLOODING	
								STATE 3R	NON-FEDERAL

**2017-2020 FINAL STIP Project Listing  
SE Region  
KENOSHA County**

Year	Project	Schd Dt	Pgm	Contract Type	Concept	Net Miles	HWY	Project Description WISDOT Program	Estimate Anticipated Funding
2019	1310-10-22	06/25/19	302	R/E	RECSTE	3.047	STH 050	75TH ST, C KENOSHA/V PLEASANT PRAIR	\$4,000,000 - \$4,999,999
								IH 94 TO 74TH AVE	
								RE / RECONSTRUCT WITH EXPANSION	
								MAJORS	NON-FEDERAL
2019	1310-10-40	06/25/19	302	UTL	RECSTE	4.750	STH 050	75TH ST, C KENOSHA/V PLEASNT PRAIRE	\$2,000,000 - \$2,999,999
								IH 94 TO 43RD AVE	
								UTIL/LEVEL OF EFFORT FY2019	
								MAJORS	NON-FEDERAL
2019	1310-10-72	09/10/19	303	LET	MISC	4.750	STH 050	75TH ST, C KENOSHA/V PLEASANT PRAIR	\$5,000,000 - \$5,999,999
								FRONTAGE ROADS	
								CONST / NEW ROADWAY	
								STATE 3R	NAT'L HWY SYSTEM
2020	1310-10-41	06/25/20	302	UTL	RECSTE	4.750	STH 050	75TH ST, C KENOSHA/V PLEASNT PRAIRE	\$2,000,000 - \$2,999,999
								IH 94 TO 43RD AVE	
								UTIL/LEVEL OF EFFORT FY2020	
								MAJORS	NON-FEDERAL
2020	1310-10-70	09/08/20	302	LET	RECSTE	2.780	STH 050	75TH ST, C KENOSHA/V PLEASANT PRAIR	\$25,000,000 - \$29,999,999
								IH 94 TO 74TH AVE	
								CONST / RECONSTRUCT WITH EXPANSION	
								MAJORS	NON-FEDERAL
2019	1330-31-70	04/09/19	303	LET	RDMTN	2.157	STH 083	PINE STREET	\$500,000 - \$749,999
								STH 50 TO CTH KD/JB	
								CONST/RESURFACE	
								STATE 3R	NON-FEDERAL
	3220-00-03		303	I/E	RECST	1.050	STH 158	52ND STREET, CITY OF KENOSHA	\$250,000 - \$499,999
								IH 94 TO 104TH AVENUE	
								PE / RECONSTRUCT	

**2017-2020 FINAL STIP Project Listing  
SE Region  
KENOSHA County**

Year	Project	Schd Dt	Pgm	Contract Type	Concept	Net Miles	HWY	Project Description WISDOT Program	Estimate Anticipated Funding
								STATE 3R	STP ANY AREA
	3220-02-02		303	I/E	RECST	3.220	STH 158	52ND STREET - CITY KENOSHA	\$3,000,000 - \$3,999,999
								STH 31 TO 6TH AVENUE	
								PE / RECONSTRUCT	
								STATE 3R	NAT'L HWY SYSTEM
2019	3220-09-70	07/09/19	303	LET	BRRPL	0.070	STH 158	52ND STREET, CITY OF KENOSHA	\$8,000,000 - \$8,999,999
								RAILROAD BRIDGES B-30-0002, 0003	
								CONST/BRIDGE REMOVAL & REPLACEMENT	
								STATE 3R	NATIONAL HIGHWAY PER
2019	3220-10-70	07/09/19	303	LET	RECST	0.170	STH 158	STH 158	\$3,000,000 - \$3,999,999
								INTERSECTION WITH CTH H	
								CONST/RECONSTRUCTION	
								SAFETY (REGULAR HSIP)	HIGHWAY SAFETY IMP P
	3738-02-04		303	I/E	RESURF	0.018	STH 165	104TH ST	\$0 - \$99,999
								CTH H INTERSECTION	
								CCO TO ID 3738-02-73	
								STATE 3R	NON-FEDERAL
2017	3732-00-70	09/12/17	303	LET	MISC	0.100	USH 045	USH 45	\$2,000,000 - \$2,999,999
								CTH K INTERSECTION	
								CONST/INTERSECTION MODIFICATION	
								STATE 3R	HIGHWAY SAFETY IMP P
2020	3200-01-72	09/08/20	303	LET	RESURF	7.820	USH 045	BRISTOL - UNION GROVE	\$6,000,000 - \$6,999,999
								STH 50 TO STH 11	
								CONST / RESURFACING	
								STATE 3R	STP ANY AREAS
2020	3330-06-70	09/08/20	303	LET	BRRHB	0.000	VAR HWY	VARIOUS BRIDGE LOCATIONS	\$500,000 - \$749,999
								STH 142, STH 31, STH 32	

**2017-2020 FINAL STIP Project Listing  
SE Region  
KENOSHA County**

<b>Year</b>	<b>Project</b>	<b>Schd Dt</b>	<b>Pgm</b>	<b>Contract Type</b>	<b>Concept</b>	<b>Net Miles</b>	<b>HWY</b>	<b>Project Description WISDOT Program</b>	<b>Estimate Anticipated Funding</b>
								CONST/BRIDGE REHAB	
								STATE 3R	NON-FEDERAL

**2017-2020 FINAL STIP Project Listing  
SE Region  
MILWAUKEE County**

Year	Project	Schd Dt	Pgm	Contract Type	Concept	Net Miles	HWY	Project Description WISDOT Program	Estimate Anticipated Funding
2017	2050-05-21	03/25/17	206	R/E	MISC	0.100	CTH BB	W RAWSON AVENUE - CTH BB	\$0 - \$99,999
								INTERSECT W/10TH ST AND 6TH ST	
								RE/HSIP SAFETY	
								SAFETY (REGULAR HSIP)	HIGHWAY SAFETY IMP P
2018	2050-05-71	03/13/18	206	LET	MISC	0.000	CTH BB	W RAWSON AVENUE - CTH BB	\$750,000 - \$999,999
								INTERSECT W/10TH ST AND 6TH ST	
								CONST/HSIP SAFETY	
								SAFETY (REGULAR HSIP)	HIGHWAY SAFETY IMP P
2017	2130-14-70	10/25/17	211	MIS	MISC	6.670	CTH PP	W GOOD HOPE ROAD	\$250,000 - \$499,999
								N 99TH ST TO N PORT WASHINGTON ROAD	
								CONS/ADAPTIVE TRAFFIC SIGNAL SYSTEM	
								CONGESTION MITIGATION AND AIR QUALITY (CMA	PROJECTS TO REDUCE P
2017	2160-15-70	04/11/17	206	LET	MISC	0.350	CTH U	S 76TH STREET	\$1,000,000 - \$1,999,999
								INTS WITH EDGERTON & LAYTON AVE	
								CONST/INTERSECTION MODIFICATIONS	
								SAFETY (REGULAR HSIP)	HWY SAFETY IMP PROG
2017	2505-00-23	03/25/17	206	R/E	RECST	1.000	CTH V	SOUTH 13TH STREET	\$100,000 - \$249,999
								W DREXEL AVE TO W RAWSON AVE	
								RE/RECONSTRUCT	
								STP URBAN OVER 200,000	STP-MAD/MIL/GB/MSP/A
2018	2505-00-73	03/13/18	206	LET	RECST	0.000	CTH V	SOUTH 13TH STREET	\$5,000,000 - \$5,999,999
								W DREXEL AVE TO W RAWSON AVE	
								CONST/RECONSTRUCT	
								STP URBAN OVER 200,000	STP-MAD/MIL/GB/MSP/A
2017	1228-21-71	06/13/17	303	LET	BRRHB	0.284	IH 043	VALLEY BRIDGE IH43/IH94	\$12,000,000 - \$12,999,999
								VIRGINIA ST-1500FT N(MENOMONEE RVR)	
								CONST/BRIDGE DECK OVERLAY B-40-285	



**2017-2020 FINAL STIP Project Listing  
SE Region  
MILWAUKEE County**

Year	Project	Schd Dt	Pgm	Contract Type	Concept	Net Miles	HWY	Project Description WISDOT Program	Estimate Anticipated Funding
								BACKBONE	NATIONAL HIGHWAY PER
2017	1228-21-91	07/25/17	303	MIS	MISC	0.240	IH 043	VIRGINIA ST-1500FT N(MENOMONEE RVR)	\$750,000 - \$999,999
								VALLEY BRIDGE IH43/IH94	
								TRAFFIC MITIGATION 1228-21-71	
								BACKBONE	NATIONAL HIGHWAY PER
2019	1090-31-70	09/10/19	303	LET	BRRHB	0.724	IH 043	AIRPORT FREEWAY	\$5,000,000 - \$5,999,999
								FOREST HOME AVE TO 68TH ST(OVRPASS)	
								CONST/BRIDGE REHAB	
								BACKBONE	NATIONAL HIGHWAY PER
2019	1090-31-90	09/25/19	303	MIS	MISC	3.080	IH 043	AIRPORT FREEWAY	\$500,000 - \$749,999
								84TH ST TO 35TH ST (OVERPASSES)	
								TRAFFIC MITIGATION 1090-31-70	
								BACKBONE	NATIONAL HIGHWAY PER
2020	1228-28-70	01/14/20	303	LET	BRRHB	0.970	IH 043	HILLSIDE INTERCHANGE	\$4,000,000 - \$4,999,999
								W WISCONSIN TO W WALNUT ST	
								CONST/BRIDGE REHAB	
								BACKBONE	NATIONAL HIGHWAY PER
2020	1228-28-90	01/25/20	303	MIS	MISC	0.970	IH 043	HILLSIDE INTERCHANGE	\$250,000 - \$499,999
								W WISCONSIN TO W WALNUT ST	
								TRAFFIC MITIGATION 1228-28-70	
								BACKBONE	NATIONAL HIGHWAY PER
2017	1030-20-85	08/08/17	301NS	LET	RECST	2.580	IH 094	N-S FREEWAY, RYAN ROAD INTERCHANGE	\$17,000,000 - \$19,999,999
								RYAN RD, BRIDGE & RAMPS	
								CONST/RECONSTRUCTION	
								SE FREEWAY-I94 KEN/RAC/MIL	NON-FEDERAL
2017	1030-20-87	08/08/17	301NS	LET	RECSTE	1.920	IH 094	N-S FREEWAY	\$25,000,000 - \$29,999,999
								ELM ROAD INTERCHANGE	

**2017-2020 FINAL STIP Project Listing  
SE Region  
MILWAUKEE County**

Year	Project	Schd Dt	Pgm	Contract Type	Concept	Net Miles	HWY	Project Description WISDOT Program	Estimate Anticipated Funding
								RECONSTRUCTION	
								SE FREEWAY-I94 KEN/RAC/MIL	NON-FEDERAL
2017	1030-21-40	06/25/17	301NS	UTL	MISC	0.210	IH 094	N-S FREEWAY	\$0 - \$99,999
								ELM ROAD INTERCHANGE	
								UTIL/WE ENERGIES ELECTRIC	
								SE FREEWAY-I94 KEN/RAC/MIL	NON-FEDERAL
2017	1030-21-41	06/25/17	301NS	UTL	MISC	0.210	IH 094	N-S FREEWAY	\$0 - \$99,999
								ELM ROAD INTERCHANGE	
								UTIL/AT&T WISCONSIN	
								SE FREEWAY-I94 KEN/RAC/MIL	NON-FEDERAL
2017	1030-22-80	08/08/17	301NS	LET	RECSTE	0.000	IH 094	N-S FREEWAY	\$20,000,000 - \$24,999,999
								S COUNTY LN TO 2500' N OF OAKWOOD R	
								CONST/RECONSTRUCTION & EXPANSION	
								SE FREEWAY-I94 KEN/RAC/MIL	NON-FEDERAL
2017	1030-22-83	04/25/17	301NS	SFA	MISC	6.290	IH 094	SOUTH MILWAUKEE COUNTY	\$100,000 - \$249,999
								N-S FREEWAY	
								TRAFFIC MITIGATION	
								SE FREEWAY-I94 KEN/RAC/MIL	NON-FEDERAL
2017	1030-26-40	06/25/17	301NS	UTL	MISC	0.000	IH 094	N-S FREEWAY - RYAN RD INTERCHANGE	\$0 - \$99,999
								MILWAUKEE SOUTH	
								UTIL/WE ENERGIES-ELECTRIC	
								SE FREEWAY-I94 KEN/RAC/MIL	NON-FEDERAL
2017	1030-26-43	06/25/17	301NS	UTL	MISC	0.000	IH 094	N-S FREEWAY - RYAN RD INTERCHANGE	\$0 - \$99,999
								MILWAUKEE SOUTH	
								UTIL/AT&T WISCONSIN	
								SE FREEWAY-I94 KEN/RAC/MIL	NON-FEDERAL
2017	1030-26-72	08/08/17	301NS	LET	MISC	2.990	IH 094	NORTH-SOUTH FREEWAY	\$1,000,000 - \$1,999,999

**2017-2020 FINAL STIP Project Listing  
SE Region  
MILWAUKEE County**

Year	Project	Schd Dt	Pgm	Contract Type	Concept	Net Miles	HWY	Project Description WISDOT Program	Estimate Anticipated Funding
								RYAN ROAD TO RAWSON AVE	
								CONST/BOX CULVERT EXTENSIONS	
								SE FREEWAY-I94 KEN/RAC/MIL	NON-FEDERAL
2017	1030-27-40	06/25/17	301NS	UTL	MISC	2.990	IH 094	N-S FREEWAY - RYAN RD INTERCHANGE	\$0 - \$99,999
								MILWAUKEE SOUTH	
								UTIL/OAK CREEK WATER & SEWER AUDIT	
								SE FREEWAY-I94 KEN/RAC/MIL	NON-FEDERAL
2017	1030-27-41	06/25/17	301NS	UTL	MISC	2.990	IH 094	N-S FREEWAY	\$0 - \$99,999
								RYAN ROAD TO RAWSON AVE	
								UTIL/OAK CREEK WATER & SEWER UA	
								SE FREEWAY-I94 KEN/RAC/MIL	NON-FEDERAL
2017	1030-27-42	06/25/17	301NS	UTL	MISC	2.990	IH 094	N-S FREEWAY	\$0 - \$99,999
								RYAN ROAD TO RAWSON AVENUE	
								UTIL/WE ENERGIES ELECTRIC	
								SE FREEWAY-I94 KEN/RAC/MIL	NON-FEDERAL
2017	1030-27-43	06/25/17	301NS	UTL	MISC	2.990	IH 094	N-S FREEWAY	\$0 - \$99,999
								RYAN ROAD TO RAWSON AVENUE	
								UTIL/OAK CREEK WATER & SEWER AUDIT	
								SE FREEWAY-I94 KEN/RAC/MIL	NON-FEDERAL
2017	1060-28-70	06/13/17	303	LET	BRRHB	1.050	IH 094	MARQUETTE INTERCHANGE	\$20,000,000 - \$24,999,999
								BRIDGES - IH 43/IH 94/IH 794	
								CONST/BRIDGE REHAB	
								BACKBONE	NATIONAL HIGHWAY PER
2017	1060-28-90	07/25/17	303	MIS	MISC	1.131	IH 094	BRIDGES - IH 43/IH 94/IH 794	\$500,000 - \$749,999
								MARQUETTE INTERCHANGE	
								TRAFFIC MITIGATION 1060-28-70	
								BACKBONE	NATIONAL HIGHWAY PER

**2017-2020 FINAL STIP Project Listing  
SE Region  
MILWAUKEE County**

Year	Project	Schd Dt	Pgm	Contract Type	Concept	Net Miles	HWY	Project Description WISDOT Program	Estimate Anticipated Funding
2018	1030-20-84	12/11/18	301NS	LET	RECST	0.000	IH 094	N-S FREEWAY	\$60,000,000 - \$69,999,999
								S MKE RDWY / MAINLINE	
								RECONSTRUCTION	
								SE FREEWAY-I94 KEN/RAC/MIL	NON-FEDERAL
2018	1030-26-74	08/14/18	301NS	LET	MISC	7.990	IH 094	N-S FREEWAY, CTH G TO RAWSON AVE	\$100,000 - \$249,999
								MAINLINE ADVANCED/ALT ROUTE SIGNING	
								CONST / SIGNING	
								SE FREEWAY-I94 KEN/RAC/MIL	NON-FEDERAL
2018	1030-43-70	08/14/18	303	LET	RDMTN	3.568	IH 094	N-S FREEWAY, CITY OF MILWAUKEE	\$2,000,000 - \$2,999,999
								RAWSON AVE TO 13TH ST	
								CONST/PAVEMENT CRACK SEALING	
								BACKBONE	NON-FEDERAL
2020	2015-10-40	07/25/20	301NS	UTL	MISC	1.148	IH 094	N-S FREEWAY	\$0 - \$99,999
								STH 119 AT HOWELL AVE	
								UTIL/COMM UA	
								SE FREEWAY-I94 KEN/RAC/MIL	NON-FEDERAL
2020	2015-10-41	07/25/20	301NS	UTL	MISC	1.148	IH 094	N-S FREEWAY	\$0 - \$99,999
								STH 119 AT HOWELL AVE	
								UTIL/WATER UA	
								SE FREEWAY-I94 KEN/RAC/MIL	NON-FEDERAL
2020	2265-10-40	07/25/20	301NS	UTL	MISC	0.477	IH 094	N-S FREEWAY	\$0 - \$99,999
								8 MILE RD TO ELM RD	
								UTIL/WE ENERGIES ELECTRIC	
								SE FREEWAY-I94 KEN/RAC/MIL	NON-FEDERAL
2020	2265-10-41	07/25/20	301NS	UTL	MISC	0.477	IH 094	N-S FREEWAY	\$0 - \$99,999
								8 MILE RD TO ELM RD	
								UTIL/AT&T WISCONSIN	

**2017-2020 FINAL STIP Project Listing  
SE Region  
MILWAUKEE County**

Year	Project	Schd Dt	Pgm	Contract Type	Concept	Net Miles	HWY	Project Description WISDOT Program	Estimate Anticipated Funding
								SE FREEWAY-I94 KEN/RAC/MIL	NON-FEDERAL
2020	2265-10-42	07/25/20	301NS	UTL	MISC	0.477	IH 094	N-S FREEWAY	\$0 - \$99,999
								8 MILE RD TO ELM RD	
								UTIL/OAK CREEK WATER UA	
								SE FREEWAY-I94 KEN/RAC/MIL	NON-FEDERAL
2017	1060-34-75	12/12/17	301ZO	LET	RECOND	2.530	IH 894	ZOO IC, IH 894	\$20,000,000 - \$24,999,999
								84TH ST TO LINCOLN AVE, MAINLINE	
								CONST/RECONDITION	
								SE FREEWAY-ZOO INTERCHANGE	NON-FEDERAL
2017	1060-34-88	11/14/17	301ZO	LET	MISC	0.000	IH 894	ZOO IC, IH 894 SB NOISE WALL	\$2,000,000 - \$2,999,999
								UPRR BRIDGE TO LINCOLN AVENUE	
								CONST/INSTALL NOISE BARRIER	
								SE FREEWAY-ZOO INTERCHANGE	NON-FEDERAL
2017	1100-34-70	12/12/17	303	LET	BRRHB	2.530	IH 894	IH 894	\$17,000,000 - \$19,999,999
								84TH ST TO LINCOLN AVE, ROADWY	
								CONST/RESURFACING	
								BACKBONE	NON-FEDERAL
2018	1100-34-90	02/25/18	303	MIS	MISC	2.530	IH 894	ZOO FREEWAY	\$750,000 - \$999,999
								HALE I/C TO LINCOLN AVE (MAINLINE)	
								MIS/TRAFFIC MITIGATION 1100-34-70	
								BACKBONE	NON-FEDERAL
2019	1100-35-70	09/10/19	303	LET	BRRHB	2.530	IH 894	ZOO FREEWAY	\$4,000,000 - \$4,999,999
								BELOIT RD AND 92ND ST BRIDGES	
								CONST/BRIDGE REHAB, DECK OVERLAY	
								BACKBONE	NATIONAL HIGHWAY PER
2019	1100-35-90	09/25/19	303	MIS	MISC	2.564	IH 894	ZOO FREEWAY	\$750,000 - \$999,999
								HALE I/C TO LINCOLN AVE (OVRPASSES)	

**2017-2020 FINAL STIP Project Listing  
SE Region  
MILWAUKEE County**

Year	Project	Schd Dt	Pgm	Contract Type	Concept	Net Miles	HWY	Project Description WISDOT Program	Estimate Anticipated Funding
								MIS/TRAFFIC MITIGATION 1100-35-70	
								BACKBONE	NON-FEDERAL
2017	1060-34-77	12/12/17	301ZO	LET	MISC	0.140	LOC STR	ZOO IC, NORTH AVENUE	\$250,000 - \$499,999
								118TH STREET TO 116TH STREET	
								CONST/INTERSECTION MODIFICATION	
								SE FREEWAY-ZOO INTERCHANGE	NON-FEDERAL
2017	1060-45-45	01/25/17	301ZO	UTL	MISC	0.325	LOC STR	ZOO IC, DISCOVERY RNDABT AT&T	\$0 - \$99,999
								1060-33-73 LIMITS TO WDNR ACCESS RD	
								UTIL/AT&T	
								SE FREEWAY-ZOO INTERCHANGE	NON-FEDERAL
2017	1060-45-46	01/25/17	301ZO	UTL	MISC	0.325	LOC STR	ZOO IC, DISCOVERY RNDABT WE ELEC	\$100,000 - \$249,999
								1060-33-73 LIMITS TO WDNR ACCESS RD	
								UTIL/AT&T	
								SE FREEWAY-ZOO INTERCHANGE	NON-FEDERAL
2017	2035-06-70	05/09/17	303	LET	BRRHB	0.093	LOC STR	WATERTOWN PLANK RD, CITY WAUWATOSA	\$4,000,000 - \$4,999,999
								UNDERWOOD CREEK STRS B-40-0470/0471	
								CONST/BRIDGE REHAB SS84.10	
								SHR BRIDGES	STP ANY AREAS
2017	2230-00-74	11/14/17	206	LET	RECST	1.200	LOC STR	WEST GREENFIELD AVENUE	\$4,000,000 - \$4,999,999
								S 35TH ST TO S CESAR E CHAVEZ DR	
								CONST/RECONSTRUCT NO ADDED CAPACITY	
								STP URBAN OVER 200,000	STP-MAD/MIL/GB/MSP/A
2017	2230-00-94	11/25/17	206	LFA	RECST	1.200	LOC STR	WEST GREENFIELD AVENUE	\$250,000 - \$499,999
								S 35TH ST TO S CESAR E CHAVEZ DR	
								TRAFFIC SIGNALS/FLASHERS	
								STP URBAN OVER 200,000	STP-MAD/MIL/GB/MSP/A
2017	2265-00-94	02/25/17	206	LFA	RESURF	0.606	LOC STR	NORTH 27TH STREET	\$100,000 - \$249,999

**2017-2020 FINAL STIP Project Listing  
SE Region  
MILWAUKEE County**

Year	Project	Schd Dt	Pgm	Contract Type	Concept	Net Miles	HWY	Project Description WISDOT Program	Estimate Anticipated Funding
								HIGHLAND BLVD TO LISBON AVENUE	
								TRAFFIC SIGNALS/FLASHERS	
								STP URBAN OVER 200,000	STP-MAD/MIL/GB/MSP/A
2017	2415-00-70	05/09/17	206	LET	RECST	1.000	LOC STR	SOUTH 60TH STREET	\$4,000,000 - \$4,999,999
								W COLD SPRING RD TO W MORGAN AVE	
								CONST/RECONSTRUCT W/ NO ADDL LANES	
								STP URBAN OVER 200,000	STP-MAD/MIL/GB/MSP/A
2017	2415-00-90	05/25/17	206	LFA	RECST	0.000	LOC STR	SOUTH 60TH STREET	\$100,000 - \$249,999
								W COLD SPRING RD TO W MORGAN AVE	
								LFA/TRAFFIC SIGNALS & SIGNS	
								STP URBAN OVER 200,000	STP-MAD/MIL/GB/MSP/A
2017	2504-00-71	03/14/17	206	LET	RECST	1.002	LOC STR	NORTH 91ST STREET	\$4,000,000 - \$4,999,999
								W MILL ROAD TO W GOOD HOPE ROAD	
								CONST/RECONSTRUCT W/ NO ADDL LANES	
								STP URBAN OVER 200,000	STBG-URBANIZED >200K
2017	2585-00-70	04/11/17	206	LET	RECST	1.000	LOC STR	NORTH 92ND STREET	\$5,000,000 - \$5,999,999
								W CAPITOL DR TO W HAMPTON AVE	
								CONST/RECONSTRUCT W/NO ADDL LANES	
								STP URBAN OVER 200,000	STBG-URBANIZED >200K
2017	2585-00-90	04/25/17	206	LFA	RECST	1.000	LOC STR	NORTH 92ND STREET	\$100,000 - \$249,999
								W CAPITOL DR TO W HAMPTON AVE	
								LFA/RECONSTRUCT W/NO ADDL LANES	
								STP URBAN OVER 200,000	STP-MAD/MIL/GB/MSP/A
2017	2980-00-70	03/14/17	206	LET	RECST	1.400	LOC STR	W EDGERTON AVENUE	\$6,000,000 - \$6,999,999
								W LOOMIS ROAD TO S 27TH STREET	
								CONST/RECONST NO ADDL LANES	
								STP URBAN OVER 200,000	STBG-URBANIZED >200K

**2017-2020 FINAL STIP Project Listing  
SE Region  
MILWAUKEE County**

Year	Project	Schd Dt	Pgm	Contract Type	Concept	Net Miles	HWY	Project Description WISDOT Program	Estimate Anticipated Funding
2017	2984-14-02	01/25/17	290	M/E	MISC	2.120	LOC STR	N FRATNEY/E WRIGHT BIKE BOULEVARD	\$100,000 - \$249,999
								KEEFE-MEINECKE/PALMER-OAK LEAF TRL	
								PE/PED & BIKE	
								TAP > 200,000	TRANSP ALTERNATIVES
2018	2080-00-72	11/13/18	206	LET	RECST	1.300	LOC STR	NORTH TEUTONIA AVENUE	\$4,000,000 - \$4,999,999
								W GROELING AVE TO W CAPITOL DR	
								CONST/RECONSTRUCT W/NO ADDL LANES	
								STP URBAN OVER 200,000	STP-MAD/MIL/GB/MSP/A
2018	2080-00-92	11/25/18	206	LFA	RECST	1.300	LOC STR	NORTH TEUTONIA AVENUE	\$100,000 - \$249,999
								W GROELING AVE TO W CAPITOL DR	
								LFA/TRAFFIC SIGNAL & SIGNS	
								STP URBAN OVER 200,000	STP-MAD/MIL/GB/MSP/A
2018	2090-03-71	04/10/18	206	LET	MISC	0.003	LOC STR	E SILVER SPRING DR	\$250,000 - \$499,999
								INTERSECTION WITH BAY RIDGE AVE	
								CONST/HSIP	
								SAFETY (REGULAR HSIP)	HIGHWAY SAFETY IMP P
2018	2110-00-72	04/10/18	206	LET	MISC	0.004	LOC STR	W LINCOLN AVE	\$250,000 - \$499,999
								INTERSECT WITH 43RD ST & 27TH ST	
								CONST/HSIP/TRAFFIC SIGNALS	
								SAFETY (REGULAR HSIP)	HIGHWAY SAFETY IMP P
2018	2190-00-70	01/09/18	206	LET	RECST	0.900	LOC STR	WEST WISCONSIN AVENUE	\$4,000,000 - \$4,999,999
								N 35TH STREET TO N 20TH STREET	
								CONST/RECONSTRUCT W/ NO ADDL LANES	
								STP URBAN OVER 200,000	STP-MAD/MIL/GB/MSP/A
2018	2190-00-90	01/25/18	206	LFA	RECST	0.900	LOC STR	WEST WISCONSIN AVENUE	\$100,000 - \$249,999
								N 35TH STREET TO N 20TH STREET	
								LFA/RECONSTRUCT W/ NO ADDL LANES	



**2017-2020 FINAL STIP Project Listing  
SE Region  
MILWAUKEE County**

Year	Project	Schd Dt	Pgm	Contract Type	Concept	Net Miles	HWY	Project Description WISDOT Program	Estimate Anticipated Funding
								STP URBAN OVER 200,000	STP-MAD/MIL/GB/MSP/A
2018	2400-00-72	03/13/18	206	LET	RECST	0.600	LOC STR	W OKLAHOMA AVENUE	\$2,000,000 - \$2,999,999
								S 60TH STREET TO S 49TH STREET	
								CONST/RECONSTRUCT W/ NO ADDL LANES	
								STP URBAN OVER 200,000	STP-MAD/MIL/GB/MSP/A
2018	2400-00-92	03/25/18	206	LFA	RECST	0.000	LOC STR	W. OKLAHOMA AVENUE	\$100,000 - \$249,999
								S 60TH STREET TO S 49TH STREET	
								LFA/TRAFFIC SIGNALS & SIGNS	
								STP URBAN OVER 200,000	STP-MAD/MIL/GB/MSP/A
2018	2405-00-74	11/13/18	206	LET	RECST	0.000	LOC STR	W MORGAN AVENUE	\$1,000,000 - \$1,999,999
								W FOREST HOME AVE TO S 43RD STREET	
								CONST/RECONSTRUCT NO ADDED CAPACITY	
								STP URBAN OVER 200,000	STP MADISON/MILW/RND
2018	2410-00-76	03/13/18	206	LET	RECST	0.172	LOC STR	WEST NATIONAL AVENUE	\$1,000,000 - \$1,999,999
								S 92ND STREET TO 95TH STREET	
								CONST/RECONSTRUCT NO ADDED CAPACITY	
								STP URBAN OVER 200,000	STP-MAD/MIL/GB/MSP/A
2018	2410-00-77	03/13/18	206	LET	RECST	0.420	LOC STR	WEST NATIONAL AVENUE	\$3,000,000 - \$3,999,999
								S 70TH STREET TO S 76TH STREET	
								CONST/RECONSTRUCT NO ADDED CAPACITY	
								STP URBAN OVER 200,000	STP-MAD/MIL/GB/MSP/A
2018	2415-00-71	12/11/18	206	LET	RECST	1.200	LOC STR	SOUTH 60TH STREET	\$4,000,000 - \$4,999,999
								W MORGAN AVE TO KK RVR PKWY	
								CONST/RECONSTRUCT NO ADDED CAPACITY	
								STP URBAN OVER 200,000	STP-MAD/MIL/GB/MSP/A
2018	2984-00-73	01/09/18	206	LET	RECST	1.000	LOC STR	WEST VLIET STREET	\$3,000,000 - \$3,999,999
								N 27TH STREET TO N 12TH STREET	

**2017-2020 FINAL STIP Project Listing  
SE Region  
MILWAUKEE County**

Year	Project	Schd Dt	Pgm	Contract Type	Concept	Net Miles	HWY	Project Description WISDOT Program	Estimate Anticipated Funding
								CONST/RECONSTRUCT W/ NO ADDL LANES	
								STP URBAN OVER 200,000	STP-MAD/MIL/GB/MSP/A
2018	2984-00-93	01/25/18	206	LFA	RECST	1.998	LOC STR	WEST VLIET STREET	\$250,000 - \$499,999
								N 27TH STREET TO N 12TH STREET	
								LFA/TRAFFIC SIGNALS & SIGNS	
								STP URBAN OVER 200,000	STP-MAD/MIL/GB/MSP/A
2018	2984-06-76	02/13/18	205	LET	BRRPL	0.070	LOC STR	WEST BROWN STREET	\$2,000,000 - \$2,999,999
								BRIDGE OVER CP RR (P-40-0859)	
								CONST/BRIDGE REPLACEMENT	
								LOCAL BRIDGES	STP OFF-SYSTEM BRIDG
2019	1060-33-94	02/12/19	301ZO	LET	RECST	0.000	LOC STR	ZOO IC, SWAN & DISCOVERY RNDABT	\$2,000,000 - \$2,999,999
								1060-33-73 LIMITS TO WDNR ACCESS RD	
								CONST/INTERSECTION MODIFICATION	
								SE FREEWAY-ZOO INTERCHANGE	NON-FEDERAL
2019	2070-03-71	03/12/19	206	LET	RESURF	1.980	LOC STR	W LAYTON AVENUE	\$6,000,000 - \$6,999,999
								S 27TH ST TO S HOWELL AVE	
								CONST/RESURFACE	
								STP URBAN OVER 200,000	STP-MADISON/MILW/RND
2019	2080-00-73	11/12/19	206	LET	RECST	0.900	LOC STR	NORTH TEUTONIA AVENUE	\$2,000,000 - \$2,999,999
								W GARFIELD AVE TO W GROELING AVE	
								CONST/RECONSTRUCT W/ NO ADDL LANES	
								STP URBAN OVER 200,000	STP-MAD/MIL/GB/MSP/A
2019	2080-00-93	11/25/19	206	LFA	RECST	0.900	LOC STR	NORTH TEUTONIA AVENUE	\$100,000 - \$249,999
								W GARFIELD AVE TO W GROELING AVE	
								LFA/RECONSTRUCT W/ NO ADDL LANES	
								STP URBAN OVER 200,000	STP-MAD/MIL/GB/MSP/A
2019	2100-00-70	01/08/19	205	LET	BRRHB	0.040	LOC STR	SOUTH 35TH STREET	\$1,000,000 - \$1,999,999

**2017-2020 FINAL STIP Project Listing  
SE Region  
MILWAUKEE County**

Year	Project	Schd Dt	Pgm	Contract Type	Concept	Net Miles	HWY	Project Description WISDOT Program	Estimate Anticipated Funding
								BRIDGE OVER KINNICKINNIC RIVER	
								CONST/BRIDGE REHAB P-40-0511	
								LOCAL BRIDGES	NATIONAL HIGHWAY PER
2019	2410-03-71	11/12/19	206	LET	RECST	0.321	LOC STR	W NATIONAL AVENUE	\$2,000,000 - \$2,999,999
								S 82ND ST TO S 76TH ST	
								CONST/RECONST NO ADDED CAPACITY	
								STP URBAN OVER 200,000	STP-MADISON/MILW/RND
2019	2667-03-71	11/12/19	206	LET	RECST	1.502	LOC STR	N HUMBOLDT BLVD	\$7,000,000 - \$7,999,999
								E NORTH AVE TO E KEEFE AVE	
								CONST/RECONST WITH NO ADDL LANES	
								STP URBAN OVER 200,000	STP-MADISON/MILW/RND
2020	2595-03-73	03/10/20	206	LET	RECST	1.016	LOC STR	N 60TH STREET	\$7,000,000 - \$7,999,999
								W CAPITOL DR TO W HAMPTON AVE	
								CONST/RECONST NO ADDED CAPACITY	
								STP URBAN OVER 200,000	STP-MADISON/MILW/RND
2020	2984-14-72	02/25/20	290	LLC	MISC	2.120	LOC STR	N FRATNEY/E WRIGHT BIKE BOULEVARD	\$500,000 - \$749,999
								KEEFE-MEINECKE/PALMER-OAK LEAF TRL	
								CONST/PED & BIKE	
								TAP > 200,000	NON-FEDERAL
2017	1000-32-40	06/25/17	303	C/E	MISC	0.000	NON HWY	PLACEHOLDER FY 2012	\$0 - \$99,999
								REAL ESTATE 303	
								Work not Scheduled	
								STATE 3R	NON-FEDERAL
2017	1000-32-42	06/25/17	303	C/E	MISC	0.000	NON HWY	PLACEHOLDER FY 2015 & 2016	\$0 - \$99,999
								3R & 303 SUB BACKBONE MASTER	
								Work not Scheduled	
								STATE 3R	NON-FEDERAL

**2017-2020 FINAL STIP Project Listing  
SE Region  
MILWAUKEE County**

Year	Project	Sch Dt	Pgm	Contract Type	Concept	Net Miles	HWY	Project Description WISDOT Program	Estimate Anticipated Funding
2017	1000-32-45	06/25/17	206	C/E	MISC	0.000	NON HWY	PLACEHOLDER FY 2017	\$250,000 - \$499,999
								206 LOCAL PROGRAM	
								WORK NOT SCHEDULED	
								LOCAL-NON STP URBAN/RURAL	NON-FEDERAL
2017	1000-32-46	06/25/17	211	C/E	MISC	0.000	NON HWY	PLACEHOLDER FY 2017	\$100,000 - \$249,999
								211 CMAQ PROGRAM	
								WORK NOT SCHEDULED	
								CONGESTION MITIGATION AND AIR QUALITY (CMA	NON-FEDERAL
2017	1000-32-47	06/25/17	290	C/E	MISC	0.000	NON HWY	PLACEHOLDER FY 2017	\$0 - \$99,999
								290 TAP PROGRAM	
								WORK NOT SCHEDULED	
								TAP 50,000 - 200,000	NON-FEDERAL
2017	1000-32-48	06/25/17	205	C/E	MISC	0.000	NON HWY	PLACEHOLDER FY 2017	\$100,000 - \$249,999
								205 LOCAL BRIDGES PROGRAM	
								WORK NOT SCHEDULED	
								LOCAL BRIDGES	NON-FEDERAL
2017	1030-26-47	06/25/17	301NS	UTL	MISC	0.000	NON HWY	N-S FREEWAY - RYAN RD INTERCHANGE	\$100,000 - \$249,999
								MILWAUKEE SOUTH	
								UTL/OAK CREEK WATER & SEWER UA	
								SE FREEWAY-I94 KEN/RAC/MIL	NON-FEDERAL
2017	1060-34-78	08/08/17	301ZO	LET	MISC	0.000	NON HWY	ZOO IC, DETENTION POND	\$5,000,000 - \$5,999,999
								AT NORTH AVENUE INTERCHANGE	
								CONST/DETENTION POND	
								SE FREEWAY-ZOO INTERCHANGE	NON-FEDERAL
2017	1693-33-16	07/25/17	211	MIS	MISC	0.000	NON HWY	AMTRAK HIAWATHA SRVC MRKTG PHASE V	\$500,000 - \$749,999
								MILWAUKEE-CHICAGO, FY15-18, 2 OF 2	
								MEDIA ADVERTISING HIAWATHA SERVICE	

**2017-2020 FINAL STIP Project Listing  
SE Region  
MILWAUKEE County**

Year	Project	Schd Dt	Pgm	Contract Type	Concept	Net Miles	HWY	Project Description WISDOT Program	Estimate Anticipated Funding
								CONGESTION MITIGATION AND AIR QUALITY (CMA	CONGESTION MITIGATIO
2017	1693-34-16	07/25/17	211	TST	MISC	0.000	NON HWY	27TH STREET EXPRESS BUS SERVICE	\$3,000,000 - \$3,999,999
								SYCAMORE TO HAMPTON, PHASE 3 OF 3	
								MILWAUKEE COUNTY TRANSIT, CMAQ	
								CONGESTION MITIGATION AND AIR QUALITY (CMA	CONGESTION MITIGATIO
2017	1693-34-17	07/25/17	211	TST	MISC	0.000	NON HWY	WISCONSIN EXPRESS BUS SERVICES	\$3,000,000 - \$3,999,999
								WISCONSIN-UWM & SHERMAN, PHASE 3OF3	
								MILWAUKEE CO TRANSIT, CMAQ	
								CONGESTION MITIGATION AND AIR QUALITY (CMA	CONGESTION MITIGATIO
2017	1693-37-03	03/25/17	211	C/E	MISC	0.000	NON HWY	HANK AARON STATE TRAIL CONNECTIONS	\$0 - \$99,999
								STH 100-MILW CO ZOO AND 72ND ST	
								PE/BIKE/PED TRAIL	
								CONGESTION MITIGATION AND AIR QUALITY (CMA	CONGESTION MITIGATIO
2017	2190-06-04	09/25/17	211	C/E	MISC	0.000	NON HWY	BIKE SHARE PHASE 2	\$250,000 - \$499,999
								26 STATIONS, VAR LOCATIONS C OF MKE	
								PE/PED BIKE FACILITIES	
								CONGESTION MITIGATION AND AIR QUALITY (CMA	CONGESTION MITIGATIO
2017	2246-01-70	03/25/17	290	LLC	MISC	0.000	NON HWY	BRIDGE BICYCLE PLATING	\$250,000 - \$499,999
								N EMMER LN AND N PLANKINTON AVE	
								CONST/PLATING	
								TAP > 200,000	TAP-URBANIZED>200K
2017	2595-08-70	04/11/17	206	LET	MISC	0.000	NON HWY	N 60TH ST/W HAMPTON AVE	\$750,000 - \$999,999
								11 LOCAL STREET INTERSECTIONS	
								CONST/HSIP, SIGNLS, FLASHRS, SAFETY	
								SAFETY (REGULAR HSIP)	HWY SAFETY IMP PROG
2017	2595-08-90	04/25/17	206	LFA	MISC	0.000	NON HWY	N 60TH ST/W HAMPTON AVE	\$250,000 - \$499,999
								11 LOCAL STREET INTERSECTIONS	

**2017-2020 FINAL STIP Project Listing  
SE Region  
MILWAUKEE County**

Year	Project	Schd Dt	Pgm	Contract Type	Concept	Net Miles	HWY	Project Description WISDOT Program	Estimate Anticipated Funding
								HSIP, SIGNLS, FLASHRS, SAFETY	
								SAFETY (REGULAR HSIP)	HIGHWAY SAFETY IMP P
2017	2976-00-71	05/25/17	290	LLC	MISC	1.590	NON HWY	BIKE AND PED CONNECTIVITY	\$750,000 - \$999,999
								ROOT RVR PRKWY AND SURROUNDING AREA	
								CONST/CONSTRUCTION BIKE/PED PATH	
								TAP > 200,000	TAP-URBANIZED>200K
2017	2984-00-75	05/25/17	290	MIS	MISC	0.000	NON HWY	CITYWIDE BICYCLE PARKING PROGRAM	\$250,000 - \$499,999
								BIKE RACK/CORRAL PROCUREMENT	
								CONST/INSTALL PARKING FOR BIKES	
								TAP > 200,000	TAP-URBANIZED>200K
2017	2984-00-76	05/25/17	290	MIS	MISC	0.000	NON HWY	CITYWIDE BICYCLE PARKING PROGRAM	\$0 - \$99,999
								BIKE LOCKER PROCUREMENT	
								CONST/BIKE LOCKER PROCUREMENT	
								TAP > 200,000	TAP-URBANIZED>200K
2017	2987-06-02	01/25/17	290	C/E	MISC	0.000	NON HWY	OAK LEAF TRAIL-BENDER PARK CONNECTR	\$250,000 - \$499,999
								DREXEL AVE TO RYAN ROAD	
								PE/PED & BIKE	
								TAP > 200,000	TRANS ALTERNATIVES >
2017	2991-00-72	02/25/17	290	LLC	MISC	0.000	NON HWY	SHOREWOOD BIKE SHARE	\$100,000 - \$249,999
								VARIOUS LOCATIONS	
								CONST/BIKE SHARE EQUIPMENT	
								TAP > 200,000	TAP-URBANIZED>200K
2017	2991-00-82	01/25/17	290	MIS	MISC	0.000	NON HWY	SHOREWOOD BIKE SHARE	\$250,000 - \$499,999
								PROCUREMENT OF EQUIPMENT	
								CONST/BIKE SHARE EQUIPMENT	
								TAP > 200,000	TAP-URBANIZED>200K
2017	2994-00-77	02/25/17	290	LLC	MISC	0.000	NON HWY	WAUWATOSA BIKE SHARE	\$100,000 - \$249,999

**2017-2020 FINAL STIP Project Listing  
SE Region  
MILWAUKEE County**

Year	Project	Schd Dt	Pgm	Contract Type	Concept	Net Miles	HWY	Project Description WISDOT Program	Estimate Anticipated Funding
								VARIOUS LOCATIONS	
								CONST/BIKE SHARE EQUIPMENT	
								TAP > 200,000	TAP-URBANIZED>200K
2017	2994-00-88	01/25/17	290	MIS	MISC	0.000	NON HWY	WAUWATOSA BIKE SHARE	\$250,000 - \$499,999
								PROCUREMENT OF EQUIPMENT	
								CONST/BIKE SHARE EQUIPMENT	
								TAP > 200,000	TAP-URBANIZED>200K
2017	2995-01-76	02/25/17	290	LLC	MISC	0.000	NON HWY	WEST ALLIS BIKE SHARE	\$100,000 - \$249,999
								VARIOUS LOCATIONS	
								CONST/BIKE SHARE EQUIPMENT	
								TAP > 200,000	TAP-URBANIZED>200K
2017	2995-01-86	01/25/17	290	MIS	MISC	0.000	NON HWY	WEST ALLIS BIKE SHARE	\$250,000 - \$499,999
								PROCUREMENT OF EQUIPMENT	
								CONST/BIKE SHARE EQUIPMENT	
								TAP > 200,000	TAP-URBANIZED>200K
2017	2995-43-72	11/14/17	301ZO	LET	MISC	0.000	NON HWY	ZOO IC, HANK AARON TRAIL PAVING	\$0 - \$99,999
								OAK LEAF TRAIL TO 94TH PLACE	
								CONST/PAVING	
								SE FREEWAY-ZOO INTERCHANGE	NON-FEDERAL
2018	1060-33-56	03/25/18	301ZO	R/R	MISC	0.000	NON HWY	ZOO IC, UPRR CROSSING NO 177 262X	\$0 - \$99,999
								UPRR OVER USH 45	
								RR/CROSSING IMPROVEMENT	
								SE FREEWAY-ZOO INTERCHANGE	NON-FEDERAL
2018	1693-32-74	01/09/18	211	LET	MISC	0.000	NON HWY	CROSS TOWN CONNECTOR BRIDGE	\$1,000,000 - \$1,999,999
								OVER STH 100	
								CONST/BIKE/PEDESTRIAN BRIDGE	
								CONGESTION MITIGATION AND AIR QUALITY (CMAQ)	CMAQ-CONGESTION MIT.

**2017-2020 FINAL STIP Project Listing  
SE Region  
MILWAUKEE County**

Year	Project	Schd Dt	Pgm	Contract Type	Concept	Net Miles	HWY	Project Description WISDOT Program	Estimate Anticipated Funding
2018	1693-34-28	07/25/18	211	TST	MISC	0.000	NON HWY	WISCONSIN EXPRESS BUS SERVICES	\$2,000,000 - \$2,999,999
								WISCONSIN-UWM & SHERMAN, PHASE 4OF5	
								MILWAUKEE CO TRANSIT, CMAQ	
								CONGESTION MITIGATION AND AIR QUALITY (CMA	PROJECTS TO REDUCE P
2018	1693-34-31	07/25/18	211	TST	MISC	0.000	NON HWY	MILW STREETCAR OPERATING ASSIST	\$2,000,000 - \$2,999,999
								VARIOUS STREETS PHASE 2 OF 2	
								CITY OF MILWAUKEE, CMAQ	
								CONGESTION MITIGATION AND AIR QUALITY (CMA	CONGESTION MITIGATIO
2018	1693-34-32	07/25/18	211	TST	MISC	0.000	NON HWY	MILW STREETCAR OP ASSIST-LAKEFRONT	\$1,000,000 - \$1,999,999
								C OF MILWAUKEE CBD (CLYBOURN, MICH)	
								CITY OF MILWAUKEE, CMAQ	
								CONGESTION MITIGATION AND AIR QUALITY (CMA	CONGESTION MITIGATIO
2018	1693-36-72	03/25/18	211	LLC	MISC	0.000	NON HWY	CNG FUELING STATION EXPANSION	\$500,000 - \$749,999
								3025 W RUBY AVENUE	
								CONST/CONSTRUCT CNG FUELING STATION	
								CONGESTION MITIGATION AND AIR QUALITY (CMA	CONGESTION MITIGATIO
2018	1693-37-73	03/13/18	211	LET	MISC	0.000	NON HWY	HANK AARON STATE TRAIL CONNECTIONS	\$250,000 - \$499,999
								STH 100-MILW CO ZOO AND 72ND ST	
								PE/BIKE/PED TRAIL	
								CONGESTION MITIGATION AND AIR QUALITY (CMA	CONGESTION MITIGATIO
2018	1693-43-71	11/25/18	211	LLC	MISC	0.000	NON HWY	WEST ALLIS CROSSTOWN CONNECTOR	\$250,000 - \$499,999
								UNION PACIFIC RR TRACKS TO 56TH ST	
								CONST/BIKE/PED FACILITY	
								CONGESTION MITIGATION AND AIR QUALITY (CMA	CMAQ-CONGESTION MIT.
2018	2190-06-74	11/25/18	211	LLC	MISC	0.000	NON HWY	BIKE SHARE PHASE 2	\$250,000 - \$499,999
								26 STATIONS, VAR LOCATIONS C OF MKE	
								CONST/PED BIKE FACILITIES	



**2017-2020 FINAL STIP Project Listing  
SE Region  
MILWAUKEE County**

Year	Project	Schd Dt	Pgm	Contract Type	Concept	Net Miles	HWY	Project Description WISDOT Program	Estimate Anticipated Funding
								CONGESTION MITIGATION AND AIR QUALITY (CMA	CONGESTION MITIGATIO
2018	2190-06-84	07/25/18	211	MIS	MISC	0.000	NON HWY	BIKE SHARE PHASE 2	\$1,000,000 - \$1,999,999
								26 STATIONS, VAR LOCATIONS C OF MKE	
								MIS/PROCUREMENT	
								CONGESTION MITIGATION AND AIR QUALITY (CMA	CONGESTION MITIGATIO
2018	2995-07-71	11/25/18	290	LLC	MISC	0.000	NON HWY	WEST ALLIS CROSS-TOWN CONNECTOR	\$250,000 - \$499,999
								108TH ST TO UNION PACIFIC RR TRACKS	
								CONST/BIKE & PED	
								TAP > 200,000	TAP-URBANIZED>200K
2019	1693-34-29	07/25/19	211	TST	MISC	0.000	NON HWY	WISCONSIN EXPRESS BUS SERVICES	\$2,000,000 - \$2,999,999
								WISCONSIN-UWM & SHERMAN, PHASE 5OF5	
								MILWAUKEE CO TRANSIT, CMAQ	
								CONGESTION MITIGATION AND AIR QUALITY (CMA	PROJECTS TO REDUCE P
2019	1693-34-30	07/25/19	211	TST	MISC	0.000	NON HWY	CLEAN DIESEL ENGINE BUS PURCHASE	\$3,000,000 - \$3,999,999
								PURCHASE OF 7 BUSES PHASE 4 OF 4	
								MILWAUKEE TRANSIT, CMAQ	
								CONGESTION MITIGATION AND AIR QUALITY (CMA	PROJECTS TO REDUCE P
2020	2987-06-72	02/25/20	290	LLC	MISC	0.000	NON HWY	OAK LEAF TRAIL-BENDER PARK CONNECTR	\$1,000,000 - \$1,999,999
								DREXEL AVE TO RYAN ROAD	
								CONST/PED & BIKE	
								TAP > 200,000	TRANS ALTERNATIVES >
2017	1060-34-85	12/12/17	301ZO	LET	MISC	0.000	OFF SYS	ZOO IC, CENTER STREET SIDEWALK IMPR	\$250,000 - \$499,999
								UPRR BRIDGE TO 111TH STREET	
								CONST/SIDEWALK	
								SE FREEWAY-ZOO INTERCHANGE	NON-FEDERAL
2018	2120-17-70	03/13/18	305	LET	TOSIG	0.170	STH 024	W FOREST HOME/S 27TH ST(STH24/241)	\$500,000 - \$749,999
								6 CONNECTING HIGHWAYS	

**2017-2020 FINAL STIP Project Listing  
SE Region  
MILWAUKEE County**

Year	Project	Schd Dt	Pgm	Contract Type	Concept	Net Miles	HWY	Project Description WISDOT Program	Estimate Anticipated Funding
								CONST/TRAFFIC SIGNALS	
								INTELLIGENT TRANSPORTATION SYSTEMS (ITS)	NON-FEDERAL
2018	2120-17-90	03/25/18	305	LFA	TOSIG	0.170	STH 024	W FOREST HOME AV/27TH ST(STH24/241)	\$250,000 - \$499,999
								6 CONNECTING HIGHWAYS	
								TRAFFIC/TRAFFIC SIGNALS	
								INTELLIGENT TRANSPORTATION SYSTEMS (ITS)	NON-FEDERAL
2019	2120-16-70	04/09/19	303	LET	MISC	0.022	STH 024	STH 24	\$1,000,000 - \$1,999,999
								INTERSECTION WITH 92ND ST	
								CONST/HSIP	
								SAFETY (REGULAR HSIP)	HIGHWAY SAFETY IMP P
2017	2375-07-70	09/12/17	303	LET	MISC	0.510	STH 032	STH 32	\$500,000 - \$749,999
								PUETZ ROAD TO FOREST HILL AVENUE	
								CONST/WIDEN SHOULDERS HSIP SAFETY	
								SAFETY (REGULAR HSIP)	HIGHWAY SAFETY IMP P
2019	2240-14-61	03/12/19	303	LET	RDMTN	1.155	STH 036	LOOMIS ROAD	\$2,000,000 - \$2,999,999
								S 51ST STREET TO W FARDALE AVENUE	
								CONST/ROADWAY MAINTENANCE	
								STATE 3R	NON-FEDERAL
2018	2060-00-76	09/11/18	303	LET	RECST	1.370	STH 038	S CHASE AVENUE, CITY OF MILWAUKEE	\$6,000,000 - \$6,999,999
								OHIO AVE TO LINCOLN AVE	
								CONST/RECONSTRUCTION	
								STATE 3R	STP ANY AREAS
2018	2060-00-96	09/25/18	303	LFA	MISC	1.370	STH 038	S CHASE AVENUE, CITY OF MILWAUKEE	\$100,000 - \$249,999
								OHIO AVE TO LINCOLN AVE	
								LFA, SIGNS & SIGNAL	
								STATE 3R	NON-FEDERAL
2018	2060-00-97	09/25/18	303	LFA	MISC	1.370	STH 038	S CHASE AVENUE, CITY OF MILWAUKEE	\$100,000 - \$249,999

**2017-2020 FINAL STIP Project Listing  
SE Region  
MILWAUKEE County**

Year	Project	Schd Dt	Pgm	Contract Type	Concept	Net Miles	HWY	Project Description WISDOT Program	Estimate Anticipated Funding
								OHIO AVE TO LINCOLN AVE	
								LFA, REPLACEMENT LIGHTING	
								STATE 3R	NON-FEDERAL
2018	2060-10-70	09/11/18	303	LET	RECST	0.790	STH 038	HOWELL AVE - CITY MILWAUKEE	\$4,000,000 - \$4,999,999
								GRANGE AVENUE TO LAYTON AVENUE	
								CONST/RECONSTRUCTION	
								STATE 3R	SURFACE TRANS FLEX -
2018	2060-10-90	06/25/18	303	LFA	RESURF	0.000	STH 038	Howell Ave - City Milwaukee	\$100,000 - \$249,999
								Grange Avenue to Layton Avenue	
								Const./Signals	
								STATE 3R	NON-FEDERAL
2018	2060-10-91	06/25/18	303	LFA	RESURF	0.790	STH 038	HOWELL AVE - CITY OF MILWAUKEE	\$250,000 - \$499,999
								GRANGE AVENUE TO LAYTON AVENUE	
								CONST/LIGHTING	
								STATE 3R	NON-FEDERAL
	2040-20-00		303	I/E	BRRHB	0.000	STH 100	RYAN RD, CITY OF OAK CREEK	\$100,000 - \$249,999
								BRIDGE OVER CNW RR	
								PE/B-40-530/BRIDGE DECK REPLACEMENT	
								STATE 3R	NON-FEDERAL
2017	2030-04-75	09/12/17	303	LET	MISC	0.130	STH 100	SOUTH 108TH STREET	\$1,000,000 - \$1,999,999
								HOWARD AVENUE TO БЕЛОIT ROAD	
								CONST/INTERSECTION MODIFICATION	
								SAFETY (REGULAR HSIP)	HWY SFE S-LU EXT
2019	2030-13-70	09/10/19	303	LET	RDMTN	4.762	STH 100	108TH ST, CITY WEST ALLIS, GREENFLD	\$9,000,000 - \$9,999,999
								LAYTON AVE TO BRIDGE OVER H.A.S.T.	
								CONST/ROADWAY MAINT	
								STATE 3R	NON-FEDERAL

**2017-2020 FINAL STIP Project Listing  
SE Region  
MILWAUKEE County**

Year	Project	Schd Dt	Pgm	Contract Type	Concept	Net Miles	HWY	Project Description WISDOT Program	Estimate Anticipated Funding
2020	2040-15-60	09/08/20	303	LET	RDMTN	3.000	STH 100	LOVERS LANE	\$1,000,000 - \$1,999,999
								60TH ST TO LOOMIS RD	
								CONST/ROADWAY MAINTENANCE	
								STATE 3R	NON-FEDERAL
2020	2150-00-71	09/08/20	303	LET	RESURF	3.190	STH 100	BROWN DEER RD C MILW & V BRWN DEER	\$11,000,000 - \$11,999,999
								91ST STREET TO DEERBROOK TRAIL	
								CONST/RESURFACING	
								STATE 3R	NAT'L HWY SYSTEM
2020	2015-02-70	09/08/20	303	LET	BRRHB	0.000	STH 119	STH 119	\$1,000,000 - \$1,999,999
								VARIOUS BRIDGES	
								CONST/BRIDGE REHAB	
								STATE 3R	NON-FEDERAL
	1360-12-00		303	I/E	BRRHB	0.016	STH 145	FOND DU LAC, CITY OF MILWAUKEE	\$750,000 - \$999,999
								GOOD HOPE RD & 107TH ST BRIDGES	
								PE/B-40-250,251,252, DECK REPLACMNT	
								STATE 3R	NON-FEDERAL
	1360-13-00		303	I/E	BRRHB	0.015	STH 145	FOND DU LAC, CITY OF MILWAUKEE	\$1,000,000 - \$1,999,999
								SILVER SPRING DR & 76TH ST BRIDGES	
								PE/B40-253,254,255,256 DECK REPLACE	
								STATE 3R	NON-FEDERAL
2017	1360-00-95	01/25/17	303	LFA	MISC	0.710	STH 145	FOND DU LAC AVE, CITY OF MILWAUKEE	\$750,000 - \$999,999
								W CAPITOL DR TO N 68TH ST	
								LFA/SIGNS & SIGNALS	
								STATE 3R	NON-FEDERAL
2018	1360-00-76	11/13/18	305	LET	TOSIG	0.236	STH 145	W FOND DU LAC AVENUE	\$1,000,000 - \$1,999,999
								6 HIGHWAY INTERSECTIONS	
								CONST/TRAFFIC SIGNALS	

**2017-2020 FINAL STIP Project Listing  
SE Region  
MILWAUKEE County**

Year	Project	Schd Dt	Pgm	Contract Type	Concept	Net Miles	HWY	Project Description WISDOT Program	Estimate Anticipated Funding
								INTELLIGENT TRANSPORTATION SYSTEMS (ITS)	NON-FEDERAL
2018	2165-00-20	05/25/18	303	R/E	RECST	0.480	STH 181	GLENVIEW AVE, CITY OF MILWAUKEE	\$250,000 - \$499,999
								HONEY CREEK PRKWY TO BLUE MOUND RD	
								RE/RECONSTRUCTION	
								STATE 3R	NON-FEDERAL
	2025-20-00		303	I/E	BRRHB	0.000	STH 190	CAPITOL DR, CITY OF WAUWATOSA	\$100,000 - \$249,999
								EB BRIDGE OVER MENOMONEE RIVER	
								PE/B-40-0335/BRIDGE DECK OVERLAY	
								STATE 3R	NON-FEDERAL
2018	2025-00-70	04/10/18	303	LET	MISC	0.221	STH 190	W CAPITOL DRIVE	\$250,000 - \$499,999
								N 36TH ST TO SOO LINE OVERPASS	
								CNST/HSIP/INTERSECTION MODIFICATION	
								SAFETY (REGULAR HSIP)	HIGHWAY SAFETY IMP P
2018	2025-19-70	09/11/18	303	LET	BRRPL	0.000	STH 190	CAPITOL DRIVE, CITY OF MILWAUKEE	\$3,000,000 - \$3,999,999
								PORT WASHINGTON RD IC B-40-0219	
								CONST/BRIDGE REPLACEMENT	
								STATE 3R	NATIONAL HIGHWAY PER
2018	2265-10-21	08/25/18	301NS	R/E	MISC	0.477	STH 241	27TH STREET	\$250,000 - \$499,999
								8 MILE RD TO ELM RD	
								RE/RECONSTRUCT NO ADDL LANES	
								SE FREEWAY-194 KEN/RAC/MIL	NON-FEDERAL
2020	1300-03-72	09/08/20	303	LET	RESURF	3.817	STH 794	LAKE PARKWAY - MILWAUKEE/ST FRANCIS	\$20,000,000 - \$24,999,999
								E LINCOLN AVE TO S PENNSYLVANIA AVE	
								CONST / RESURFACING	
								STATE 3R	STP ANY AREAS
2017	2190-00-91	12/25/17	303	LFA	MISC	0.170	USH 018	W WISCONSIN AVE, CITY OF MILWAUKEE	\$100,000 - \$249,999
								N 38TH ST TO N 35TH ST	

**2017-2020 FINAL STIP Project Listing  
SE Region  
MILWAUKEE County**

Year	Project	Schd Dt	Pgm	Contract Type	Concept	Net Miles	HWY	Project Description WISDOT Program	Estimate Anticipated Funding
								CONST/SIGNAL AND SIGNING	
								STATE 3R	NON-FEDERAL
2017	2195-03-70	09/12/17	303	LET	BRRHB	0.090	USH 018	W WELLS STREET, CITY OF MILWAUKEE	\$6,000,000 - \$6,999,999
								MILWAUKEE RIVER BRIDGE B-40-544	
								CONST/BRIDGE REHAB	
								STATE 3R	STP ANY AREA
2017	2200-13-90	04/25/17	303	LFA	MISC	1.060	USH 018	HIGHLAND BLVD, CITY OF MILWAUKEE	\$100,000 - \$249,999
								27TH ST TO 12TH ST	
								LFA/SIGNS & SIGNALS	
								STATE 3R	NON-FEDERAL
2018	2190-00-71	01/09/18	303	LET	RECST	0.300	USH 018	W WISCONSIN AVE, CITY OF MILWAUKEE	\$1,000,000 - \$1,999,999
								N 38TH ST TO N 35TH ST	
								CONST/RECONSTRUCT W NO ADDL LANES	
								STATE 3R	NATIONAL HIGHWAY PER
2018	2200-14-70	03/13/18	303	LET	RESURF	0.560	USH 018	EAST/WEST WELLS STREET	\$1,000,000 - \$1,999,999
								6TH ST TO BROADWAY	
								CONST / RESURFACE	
								STATE 3R	STP ANY AREAS
2018	2200-14-90	02/25/18	303	LFA	MISC	0.940	USH 018	WELLS ST, CITY OF MILWAUKEE	\$500,000 - \$749,999
								6TH ST TO PROSPECT	
								LFA/SIGNS & SIGNALS	
								STATE 3R	NON-FEDERAL
2017	1100-05-71	05/09/17	303	LET	MISC	0.000	USH 041	USH 45	\$100,000 - \$249,999
								W BURLEIGH BRIDGE	
								CONST/HSIP	
								SAFETY (REGULAR HSIP)	HIGHWAY SAFETY IMP P
2017	1060-33-84	12/12/17	301ZO	LET	RECSTE	2.030	USH 045	ZOO IC, USH 45	\$100 MILLION OR GREATER

**2017-2020 FINAL STIP Project Listing  
SE Region  
MILWAUKEE County**

Year	Project	Schd Dt	Pgm	Contract Type	Concept	Net Miles	HWY	Project Description WISDOT Program	Estimate Anticipated Funding
								SWAN BLVD TO BURLEIGH STREET	
								CONST/RECONSTRUCT W/ ADDL LANES	
								SE FREEWAY-ZOO INTERCHANGE	NATIONAL HIGHWAY PER
2017	1060-34-76	08/08/17	301ZO	LET	MISC	0.243	USH 045	ZOO IC, NORTH LEG PREP WORK	\$750,000 - \$999,999
								SWAN BLVD TO NORTH AVE	
								CONST/SANITARY SEWER/PED PATH	
								SE FREEWAY-ZOO INTERCHANGE	NON-FEDERAL
2017	1060-41-41	02/25/17	301ZO	UTL	MISC	2.030	USH 045	ZOO IC, USH45 WE GAS	\$0 - \$99,999
								SWAN BLVD TO BURLEIGH STREET	
								UTL/WE GAS	
								SE FREEWAY-ZOO INTERCHANGE	NON-FEDERAL
2017	1060-41-42	02/25/17	301ZO	UTL	MISC	2.030	USH 045	ZOO IC, USH45 MMSD	\$0 - \$99,999
								SWAN BLVD TO BURLEIGH STREET	
								UTL/MMSD	
								SE FREEWAY-ZOO INTERCHANGE	NON-FEDERAL
2017	1060-41-43	02/25/17	301ZO	UTL	MISC	2.030	USH 045	ZOO IC, USH45 AT&T WISC	\$0 - \$99,999
								SWAN BLVD TO BURLEIGH STREET	
								UTL/AT & T WISC	
								SE FREEWAY-ZOO INTERCHANGE	NON-FEDERAL
2017	1060-41-44	02/25/17	301ZO	UTL	MISC	2.030	USH 045	ZOO IC, USH45 SPRINT	\$250,000 - \$499,999
								SWAN BLVD TO BURLEIGH STREET	
								UTL/SPRINT	
								SE FREEWAY-ZOO INTERCHANGE	NON-FEDERAL
2017	1060-41-45	02/25/17	301ZO	UTL	MISC	2.083	USH 045	ZOO IC, USH45 WE ENERGIES	\$0 - \$99,999
								SWAN BLVD TO BURLEIGH STREET	
								CONST/WE ENERGIES	
								SE FREEWAY-ZOO INTERCHANGE	NON-FEDERAL

**2017-2020 FINAL STIP Project Listing  
SE Region  
MILWAUKEE County**

Year	Project	Schd Dt	Pgm	Contract Type	Concept	Net Miles	HWY	Project Description WISDOT Program	Estimate Anticipated Funding
2017	1060-41-47	02/25/17	301ZO	UTL	MISC	2.030	USH 045	ZOO IC, USH45 TWC	\$0 - \$99,999
								SWAN BLVD TO BURLEIGH STREET	
								UTL/TWC	
								SE FREEWAY-ZOO INTERCHANGE	NON-FEDERAL
2017	1060-41-48	02/25/17	301ZO	UTL	MISC	2.030	USH 045	ZOO IC, USH45 TOSA SEWER UTIL	\$100,000 - \$249,999
								SWAN BLVD TO BURLEIGH STREET	
								UTL/TOSA SEWER UTIL	
								SE FREEWAY-ZOO INTERCHANGE	NON-FEDERAL
2017	1060-41-49	02/25/17	301ZO	UTL	MISC	2.030	USH 045	ZOO IC, USH45 TOSA WATER UTIL	\$100,000 - \$249,999
								SWAN BLVD TO BURLEIGH STREET	
								UTL/TOSA WATER UTIL	
								SE FREEWAY-ZOO INTERCHANGE	NON-FEDERAL
2017	1060-42-48	02/25/17	301ZO	UTL	MISC	2.030	USH 045	ZOO IC, USH45 TOSA SEWER AUDIT	\$0 - \$99,999
								SWAN BLVD TO BURLEIGH STREET	
								UTL/TOSA SEWER AUDIT	
								SE FREEWAY-ZOO INTERCHANGE	NON-FEDERAL
2017	1060-42-49	02/25/17	301ZO	UTL	MISC	2.030	USH 045	ZOO IC, USH45 TOSA WATER AUDIT	\$0 - \$99,999
								SWAN BLVD TO BURLEIGH STREET	
								UTL/TOSA WATER AUDIT	
								SE FREEWAY-ZOO INTERCHANGE	NON-FEDERAL
2017	1360-09-71	03/14/17	303	LET	MISC	0.005	USH 045	IH 41	\$1,000,000 - \$1,999,999
								INTERSECTION WITH CAPITOL DR	
								CONST/HSIP	
								SAFETY (REGULAR HSIP)	HWY SAFETY IMP PROG
2017	2040-11-70	09/12/17	303	LET	RECSTE	1.650	USH 045	108TH STREET (HALES CORNERS)	\$20,000,000 - \$24,999,999
								COLLEGE AVE - LAYTON AVE	
								CONST/RECONSTRUCTION	



**2017-2020 FINAL STIP Project Listing  
SE Region  
MILWAUKEE County**

Year	Project	Schd Dt	Pgm	Contract Type	Concept	Net Miles	HWY	Project Description WISDOT Program	Estimate Anticipated Funding
								STATE 3R	NAT'L HWY SYSTEM
2020	1060-35-82	01/07/20	301ZO	LET	MISC	0.000	USH 045	ZOO IC, NORTH LEG LANDSCAPING	\$500,000 - \$749,999
								MAYFAIR ROAD TO BURLEIGH STREET	
								CONST/LANDSCAPING	
								SE FREEWAY-ZOO INTERCHANGE	NON-FEDERAL
2017	1030-06-74	05/09/17	303	LET	MISC	0.000	VAR HWY	IH 94	\$750,000 - \$999,999
								STDIM INT-MINERAL/STH59/WALKR KRAUT	
								CONST/HSIP	
								SAFETY (REGULAR HSIP)	HIGHWAY SAFETY IMP P
2017	1060-40-90	11/14/17	301ZO	LET	MISC	5.130	VAR HWY	ZOO IC, POLYMER OVERLAYS	\$3,000,000 - \$3,999,999
								ZOO IC CORE BRIDGES	
								CONST/BRIDGE MAINTENANCE	
								SE FREEWAY-ZOO INTERCHANGE	NON-FEDERAL
2017	1693-35-93	05/25/17	211	LFA	MISC	0.000	VAR HWY	INSTALLATION OF TRANSIT PRIORITY	\$750,000 - \$999,999
								EXPRESS BUS/TROLLEY CIRCULATOR RTES	
								PE / 100 INTERSECTIONS	
								CONGESTION MITIGATION AND AIR QUALITY (CMA	CONGESTION MITIGATIO
2017	2984-09-03	01/25/17	211	C/E	MISC	0.000	VAR HWY	COMPUTER OPTIMIZATION TRAFFIC SGNLS	\$100,000 - \$249,999
								135 LOCATIONS, CITY OF MILWAUKEE	
								PE/TIMING/OPTIIZATION	
								CONGESTION MITIGATION AND AIR QUALITY (CMA	CONGESTION MITIGATIO
2017	2984-44-90	03/25/17	211	LFA	MISC	0.000	VAR HWY	ATC CONTROLLER & COMM UPGRADE GR 1	\$1,000,000 - \$1,999,999
								73 INTERSECTIONS	
								CONST/VARIOUS CORRIDORS N-W	
								CONGESTION MITIGATION AND AIR QUALITY (CMA	PROJECTS TO REDUCE P
2017	2984-45-90	07/25/17	211	LFA	MISC	0.000	VAR HWY	ATC CONTROLLER & COMM UPGRADE GR 2	\$1,000,000 - \$1,999,999
								71 INTERSECTIONS	

**2017-2020 FINAL STIP Project Listing  
SE Region  
MILWAUKEE County**

Year	Project	Schd Dt	Pgm	Contract Type	Concept	Net Miles	HWY	Project Description WISDOT Program	Estimate Anticipated Funding
								CONS/CAPITOL/FONDDULAC/HAMPTON CORR	
								CONGESTION MITIGATION AND AIR QUALITY (CMA	PROJECTS TO REDUCE P
2017	2984-47-90	07/25/17	211	LFA	MISC	0.000	VAR HWY	ATC CONTROLLER & COMM UPGRADE GR 4	\$1,000,000 - \$1,999,999
								65 INTERSECTIONS	
								CONST/VARIOUS CORRIDORS (NORTHSIDE)	
								CONGESTION MITIGATION AND AIR QUALITY (CMA	PROJECTS TO REDUCE P
2017	2984-48-00	04/25/17	211	C/E	MISC	0.000	VAR HWY	ATC CONTROLLER & COMM UPGRADE GR 5	\$100,000 - \$249,999
								88 INTERSECTIONS	
								PE/VARIOUS CORRIDORS (SOUTH SIDE)	
								CONGESTION MITIGATION AND AIR QUALITY (CMA	PROJECTS TO REDUCE P
2017	4740-78-10	03/25/17	305	MIS	TOPM	0.000	VAR HWY	PAVEMENT MARKING 2017, MILWAUKEE CO	\$0 - \$99,999
								LOCATIONS ON STN PER ANNUAL PLAN	
								TRAFFIC / PAVEMENT MARKING TMA	
								STATE HIGHWAY OPERATIONS PROGRAM	NATIONAL HIGHWAY PER
2018	1060-35-81	01/09/18	301ZO	LET	MISC	5.950	VAR HWY	ZOO IC, LANDSCAPING	\$2,000,000 - \$2,999,999
								ZOO IC PROJECT LIMITS	
								CONST/LANDSCAPING	
								SE FREEWAY-ZOO INTERCHANGE	NON-FEDERAL
2018	2160-16-70	10/25/18	211	MIS	MISC	0.000	VAR HWY	S 76TH ST AND W LAYTON AVE	\$250,000 - \$499,999
								W PARKVIEW-W FOREST HOME&92ND-76TH	
								CONS/ADAPTIVE TRAFFIC SIGNAL SYSTEM	
								CONGESTION MITIGATION AND AIR QUALITY (CMA	PROJECTS TO REDUCE P
2018	2984-48-90	11/25/18	211	LFA	MISC	0.000	VAR HWY	ATC CONTROLLER & COMM UPGRADE GR 5	\$1,000,000 - \$1,999,999
								88 INTERSECTIONS	
								CONS/VARIOUS CORRIDORS (SOUTH SIDE)	
								CONGESTION MITIGATION AND AIR QUALITY (CMA	PROJECTS TO REDUCE P
2019	1060-40-97	02/12/19	301ZO	LET	MISC	5.130	VAR HWY	ZOO IC, TRAFFIC MITIGATION REVERSAL	\$750,000 - \$999,999

**2017-2020 FINAL STIP Project Listing  
SE Region  
MILWAUKEE County**

Year	Project	Schd Dt	Pgm	Contract Type	Concept	Net Miles	HWY	Project Description WISDOT Program	Estimate Anticipated Funding
								VARIOUS LOCATIONS	
								TRAFFIC MITIGATION REVERSAL	
								SE FREEWAY-ZOO INTERCHANGE	NON-FEDERAL
2020	1360-11-70	09/08/20	303	LET	BRRHB	0.000	VAR HWY	VARIOUS BRIDGE LOCATIONS	\$8,000,000 - \$8,999,999
								STH 145, GRANTOSA DR	
								CONST/BRIDGE REHAB	
								STATE 3R	NON-FEDERAL
2020	2967-17-70	09/08/20	303	LET	BRRHB	0.000	VAR HWY	VARIOUS BRIDGE LOCATIONS	\$5,000,000 - \$5,999,999
								STH 181, STH 175	
								CONST/BRIDGE REHAB	
								STATE 3R	NON-FEDERAL
2020	2984-09-93	01/25/20	211	LFA	MISC	0.000	VAR HWY	COMPUTER OPTIMIZATION TRAFFIC SGNLS	\$0 - \$99,999
								135 LOCATIONS, CITY OF MILWAUKEE	
								CONST/TIMING/OPTIIZATION	
								CONGESTION MITIGATION AND AIR QUALITY (CMA	CONGESTION MITIGATIO
2020	3700-20-80	02/25/20	305	C/E	TOITS	0.007	VAR HWY	REPLACE EXISTING SIGNALS	\$0 - \$99,999
								VARIOUS SIGNALIZED INTERSECTIONS	
								STAND ALONE PROJECT ID SE004	
								INTELLIGENT TRANSPORTATION SYSTEMS (ITS)	NON-FEDERAL

**2017-2020 FINAL STIP Project Listing  
SE Region  
OZAUKEE County**

Year	Project	Schd Dt	Pgm	Contract Type	Concept	Net Miles	HWY	Project Description WISDOT Program	Estimate Anticipated Funding
2017	4880-01-71	05/09/17	206	LET	RECST	0.780	CTH D	CTH D (MAIN STREET)	\$3,000,000 - \$3,999,999
								BEECH ST TO CTH LL	
								CONST/RECONSTRUCTION	
								STP RURAL	STBG <5K POP FAST
2018	4880-01-70	03/13/18	206	LET	RECST	0.597	CTH D	CTH D (MAIN STREET)	\$2,000,000 - \$2,999,999
								WEST VILLAGE LIMITS TO BEECH ST	
								CONST/RECONSTRUCTION	
								STP RURAL	STP <5K POP - MAP 21
	1450-00-01		303	I/E	BRRHB	0.000	IH 043	NORTH SOUTH FREEWAY	\$250,000 - \$499,999
								CTH KK & PEEBLE BEACH RD BRIDGES	
								PE/BRIDGE DECK REPLACEMENT	
								BACKBONE	NATIONAL HIGHWAY PER
2017	1228-03-64	07/11/17	303	LET	RDMTN	28.598	IH 043	NORTH SOUTH FREEWAY	\$750,000 - \$999,999
								OZAUKEE COUNTY LINE TO STH 32	
								CONST/CRACK ROUTE AND SEAL	
								BACKBONE	NON-FEDERAL
2017	1228-03-94	01/25/17	303	MIS	RDMTN	15.560	IH 043	NORTH SOUTH FREEWAY	\$0 - \$99,999
								LEXINGTON AVE TO STH 32	
								TRAFFIC MITIGATION 1228-03-63	
								BACKBONE	NON-FEDERAL
2020	1450-02-70	09/08/20	303	LET	BRRHB	18.700	IH 043	NORTH SOUTH FREEWAY	\$10,000,000 - \$10,999,999
								STH 60 TO N OZAUKEE CO LINE	
								CONST/BRIDGE REHAB	
								BACKBONE	NATIONAL HIGHWAY PER
2020	1450-02-90	09/25/20	303	MIS	MISC	18.420	IH 043	NORTH SOUTH FREEWAY	\$0 - \$99,999
								STH 60 TO N OZAUKEE CO LINE	
								TRAFFIC MITIGATION CONST 1450-02-70	

**2017-2020 FINAL STIP Project Listing  
SE Region  
OZAUKEE County**

Year	Project	Schd Dt	Pgm	Contract Type	Concept	Net Miles	HWY	Project Description WISDOT Program	Estimate Anticipated Funding
								BACKBONE	NON-FEDERAL
2019	2695-00-73	11/12/19	205	LET	BRRPL	0.000	LOC STR	COVERED BRIDGE ROAD	\$500,000 - \$749,999
								CEDAR CREEK BRIDGE B-45-0013	
								CONST/BRIDGE REPLACEMENT	
								LOCAL BRIDGES	SURFACE TRANSP BLOCK
	2280-04-00		303	I/E	MISC	2.208	STH 057	STH 57 CORRIDOR STUDY	\$250,000 - \$499,999
								SOUTH COUNTY LINE TO STH 167	
								PE/CORRIDOR STUDY	
								STATE 3R	NON-FEDERAL
2018	2310-14-70	09/11/18	303	LET	MISC	0.100	STH 060	JACKSON - GRAFTON	\$2,000,000 - \$2,999,999
								CTH Y INTERSECTION	
								CONST/RECONSTRUCT, PRESERVATION	
								STATE 3R	STP ANY AREAS
2017	4745-78-10	03/25/17	305	MIS	TOPM	0.000	VAR HWY	PAVEMENT MARKING 2017, OZAUKEE CO	\$0 - \$99,999
								LOCATIONS ON STN PER ANNUAL PLAN	
								TRAFFIC / PAVEMENT MARKING TMA	
								STATE HIGHWAY OPERATIONS PROGRAM	NATIONAL HIGHWAY PER

**2017-2020 FINAL STIP Project Listing  
SE Region  
RACINE County**

Year	Project	Schd Dt	Pgm	Contract Type	Concept	Net Miles	HWY	Project Description WISDOT Program	Estimate Anticipated Funding
2018	2808-00-70	01/09/18	206	LET	RECST	0.900	CTH MM	CTH MM	\$4,000,000 - \$4,999,999
								STH 31 TO STH 38	
								CONST/RECONSTRUCTION	
								STP URBAN 50,000 - 200,000	STP 5-200K POP - MAP
	1030-06-02		303	I/E	BRSHRM	0.000	IH 094	NORTH SOUTH FREEWAY	\$0 - \$99,999
								CTH G BRIDGE (B-51-0138)	
								PE/BRIDGE REHAB	
								BACKBONE	NATIONAL HIGHWAY PER
2017	1030-11-43	01/25/17	301NS	UTL	MISC	0.740	IH 094	N-S FREEWAY	\$100,000 - \$249,999
								CTH K IC CROSSROAD	
								UTIL/WE ENERGIES ELECTRIC	
								SE FREEWAY-I94 KEN/RAC/MIL	NON-FEDERAL
2017	1030-11-48	01/25/17	301NS	UTL	MISC	0.740	IH 094	N-S FREEWAY	\$0 - \$99,999
								CTH K IC CROSSROAD	
								UTIL/AT&T WISCONSIN	
								SE FREEWAY-I94 KEN/RAC/MIL	NON-FEDERAL
2017	1030-12-40	01/25/17	301NS	UTL	MISC	0.740	IH 094	N-S FREEWAY	\$0 - \$99,999
								CTH K	
								UTIL/WE ENERGIES GAS	
								SE FREEWAY-I94 KEN/RAC/MIL	NON-FEDERAL
2017	1030-24-40	06/25/17	301NS	UTL	MISC	0.000	IH 094	N-S FREEWAY	\$0 - \$99,999
								STH 11 INTERCHANGE - E FRONTAGE RD	
								UTIL/WE ENERGIES ELECTRIC	
								SE FREEWAY-I94 KEN/RAC/MIL	NON-FEDERAL
2017	1030-24-41	06/25/17	301NS	UTL	MISC	0.000	IH 094	N-S FREEWAY	\$0 - \$99,999
								STH 11 INTERCHANGE - W FRONTAGE RD	
								UTIL/WE ENERGIES GAS	

**2017-2020 FINAL STIP Project Listing  
SE Region  
RACINE County**

Year	Project	Schd Dt	Pgm	Contract Type	Concept	Net Miles	HWY	Project Description WISDOT Program	Estimate Anticipated Funding
								SE FREEWAY-I94 KEN/RAC/MIL	NON-FEDERAL
2017	1030-24-42	06/25/17	301NS	UTL	RECST	0.000	IH 094	N-S FREEWAY	\$0 - \$99,999
								CTH KR TO STH 11	
								UTL/AT&T WISCONSIN	
								SE FREEWAY-I94 KEN/RAC/MIL	NON-FEDERAL
2017	1030-24-43	06/25/17	301NS	UTL	MISC	0.000	IH 094	N-S FREEWAY	\$0 - \$99,999
								STH 11 INTERCHANGE - E FRONTAGE RD	
								UTL/AT&T WISCONSIN	
								SE FREEWAY-I94 KEN/RAC/MIL	NON-FEDERAL
2017	1030-24-44	06/25/17	301NS	UTL	MISC	0.000	IH 094	N-S FREEWAY	\$0 - \$99,999
								CTH KR TO STH 11 - E FRONTAGE RD	
								UTL/WE ENERGIES ELECTRIC	
								SE FREEWAY-I94 KEN/RAC/MIL	NON-FEDERAL
2017	1030-24-45	06/25/17	301NS	UTL	MISC	0.000	IH 094	N-S FREEWAY	\$0 - \$99,999
								CTH KR TO STH 11 - W FRONTAGE RD	
								UTL/WE ENERGIES ELECTRIC	
								SE FREEWAY-I94 KEN/RAC/MIL	NON-FEDERAL
2017	1030-24-46	06/25/17	301NS	UTL	MISC	0.000	IH 094	N-S FREEWAY	\$0 - \$99,999
								CTH KR TO STH 11 - W FRONTAGE RD	
								UTL/VERIZON	
								SE FREEWAY-I94 KEN/RAC/MIL	NON-FEDERAL
2017	1030-24-47	06/25/17	301NS	UTL	MISC	0.000	IH 094	N-S FREEWAY	\$0 - \$99,999
								STH 11 INTERCHANGE - W FRONTAGE RD	
								UTL/WE ENERGIES ELECTRIC	
								SE FREEWAY-I94 KEN/RAC/MIL	NON-FEDERAL
2017	1030-24-49	06/25/17	301NS	UTL	MISC	0.000	IH 094	N-S FREEWAY	\$0 - \$99,999
								STH 11 INTERCHANGE - W FRONTAGE RD	

**2017-2020 FINAL STIP Project Listing  
SE Region  
RACINE County**

Year	Project	Schd Dt	Pgm	Contract Type	Concept	Net Miles	HWY	Project Description WISDOT Program	Estimate Anticipated Funding
								UTL/AT&T WISCONSIN	
								SE FREEWAY-I94 KEN/RAC/MIL	NON-FEDERAL
2017	1030-24-70	12/12/17	301NS	LET	RECST	0.000	IH 094	N-S FREEWAY, STH 11 INTERCHANGE	\$3,000,000 - \$3,999,999
								EAST FRONTAGE RD	
								CONST/NEW ROADWAY	
								SE FREEWAY-I94 KEN/RAC/MIL	NON-FEDERAL
2017	1030-24-74	12/12/17	301NS	LET	RECST	0.000	IH 094	N-S FREEWAY, STH 11 INTERCHANGE	\$3,000,000 - \$3,999,999
								WEST FRONTAGE RD & 58TH RD	
								CONST/NEW ROADWAY	
								SE FREEWAY-I94 KEN/RAC/MIL	NON-FEDERAL
2017	1030-24-77	12/12/17	301NS	LET	RECST	0.000	IH 094	N-S FREEWAY, CTH KR TO STH 11	\$3,000,000 - \$3,999,999
								EAST FRONTAGE RD	
								RECST/RECONSTRUCT	
								SE FREEWAY-I94 KEN/RAC/MIL	NON-FEDERAL
2017	1030-24-78	12/12/17	301NS	LET	RECST	0.000	IH 094	N-S FREEWAY, CTH KR TO STH 11	\$2,000,000 - \$2,999,999
								WEST FRONTAGE RD	
								RECST/RECONSTRUCT	
								SE FREEWAY-I94 KEN/RAC/MIL	NON-FEDERAL
2017	1030-41-90	01/25/17	303	MIS	MISC	17.220	IH 094	NORTH SOUTH FREEWAY	\$0 - \$99,999
								S RACINE CO LINE TO RAWSON AVE	
								TRAFFIC MITIGATION 1030-41-60	
								BACKBONE	NON-FEDERAL
2017	1033-02-42	06/25/17	301NS	UTL	MISC	0.000	IH 094	N-S FREEWAY	\$0 - \$99,999
								STH 11 TO STH 20 - E FRONTAGE RD	
								UTL/AT&T WISCONSIN	
								SE FREEWAY-I94 KEN/RAC/MIL	NON-FEDERAL
2017	1033-02-44	06/25/17	301NS	UTL	MISC	0.000	IH 094	N-S FREEWAY	\$0 - \$99,999



**2017-2020 FINAL STIP Project Listing  
SE Region  
RACINE County**

Year	Project	Schd Dt	Pgm	Contract Type	Concept	Net Miles	HWY	Project Description WISDOT Program	Estimate Anticipated Funding
								STH 11 TO STH 20 - E FRONTAGE RD	
								UTL/WE ENERGIES ELECTRIC	
								SE FREEWAY-I94 KEN/RAC/MIL	NON-FEDERAL
2017	1033-02-45	06/25/17	301NS	UTL	MISC	0.000	IH 094	N-S FREEWAY	\$0 - \$99,999
								STH 11 TO STH 20 - E FRONTAGE RD	
								UTL/WE ENERGIES GAS	
								SE FREEWAY-I94 KEN/RAC/MIL	NON-FEDERAL
2017	1033-02-49	07/25/17	301NS	UTL	MISC	0.000	IH 094	N-S FREEWAY	\$0 - \$99,999
								STH 20 INTERCHANGE	
								UTL/RACINE WATER UTILITY UA	
								SE FREEWAY-I94 KEN/RAC/MIL	NON-FEDERAL
2017	1033-02-77	12/12/17	301NS	LET	RECSTE	0.830	IH 094	N-S FREEWAY, STH 11 TO STH 20	\$2,000,000 - \$2,999,999
								EAST FRONTAGE RD	
								RECST/RECONSTRUCT	
								SE FREEWAY-I94 KEN/RAC/MIL	NON-FEDERAL
2017	1033-02-78	12/12/17	301NS	LET	RECSTE	0.000	IH 094	N-S FREEWAY, STH 11 TO STH 20	\$2,000,000 - \$2,999,999
								WEST FRONTAGE RD	
								RECST/RECONSTRUCT	
								SE FREEWAY-I94 KEN/RAC/MIL	NON-FEDERAL
2017	1033-03-40	06/25/17	301NS	UTL	MISC	0.000	IH 094	N-S FREEWAY	\$0 - \$99,999
								STH 11 TO STH 20 - W FRONTAGE RD	
								UTL/WE ENERGIES ELECTRIC	
								SE FREEWAY-I94 KEN/RAC/MIL	NON-FEDERAL
2017	1033-03-41	06/25/17	301NS	UTL	MISC	0.000	IH 094	N-S FREEWAY	\$0 - \$99,999
								STH 11 TO STH 20 - WEST FRONTAGE RD	
								UTIL/AT&T WISCONSIN	
								SE FREEWAY-I94 KEN/RAC/MIL	NON-FEDERAL

**2017-2020 FINAL STIP Project Listing**  
**SE Region**  
**RACINE County**

Year	Project	Schd Dt	Pgm	Contract Type	Concept	Net Miles	HWY	Project Description WISDOT Program	Estimate Anticipated Funding
2017	1033-03-42	06/25/17	301NS	UTL	MISC	0.000	IH 094	N-S FREEWAY	\$0 - \$99,999
								STH 11 TO STH 20 - WEST FRONTAGE RD	
								UTIL/YORKVILLE SEWER UA	
								SE FREEWAY-I94 KEN/RAC/MIL	NON-FEDERAL
2017	1033-03-43	06/25/17	301NS	UTL	MISC	0.000	IH 094	N-S FREEWAY	\$0 - \$99,999
								STH 11 TO STH 20 - WEST FRONTAGE RD	
								UTIL/YORKVILLE WATER UA	
								SE FREEWAY-I94 KEN/RAC/MIL	NON-FEDERAL
2017	1035-01-45	07/25/17	301NS	UTL	MISC	1.148	IH 094	N-S FREEWAY	\$0 - \$99,999
								7 MILE ROAD	
								UTIL/WE ENERGIES ELECTRIC	
								SE FREEWAY-I94 KEN/RAC/MIL	NON-FEDERAL
2017	2340-00-42	06/25/17	301NS	UTL	MISC	0.090	IH 094	N-S FREEWAY	\$0 - \$99,999
								INTERSECTION WITH CTH C	
								UTIL/AT&T WISCONSIN	
								SE FREEWAY-I94 KEN/RAC/MIL	NON-FEDERAL
2018	1035-01-74	12/11/18	301NS	LET	RECSTE	0.000	IH 094	N-S FREEWAY, 7 MILE RD INTERCHANGE	\$20,000,000 - \$24,999,999
								MAINLINE & RAMPS	
								CONSTR/RECONSTRUCT	
								SE FREEWAY-I94 KEN/RAC/MIL	NON-FEDERAL
2018	1035-01-79	12/11/18	301NS	LET	RECSTE	0.000	IH 094	N-S FREEWAY, CTH G TO 7 MI RD	\$8,000,000 - \$8,999,999
								MAINLINE	
								CONST/RECONSTRUCT	
								SE FREEWAY-I94 KEN/RAC/MIL	NON-FEDERAL
2018	1035-01-82	12/11/18	301NS	LET	RECSTE	0.480	IH 094	N-S FREEWAY, 7 MI RD TO MILW CO LN	\$8,000,000 - \$8,999,999
								MAINLINE	
								RECONST/ Reconstruct	

**2017-2020 FINAL STIP Project Listing  
SE Region  
RACINE County**

Year	Project	Schd Dt	Pgm	Contract Type	Concept	Net Miles	HWY	Project Description WISDOT Program	Estimate Anticipated Funding
								SE FREEWAY-I94 KEN/RAC/MIL	NON-FEDERAL
2018	1035-01-83	12/11/18	301NS	LET	RECSTE	0.140	IH 094	N-S FREEWAY, 7 MI RD TO MILW CO LN	\$3,000,000 - \$3,999,999
								MAINLINE (NB NORTH)	
								RECSTE/B-51-143, B-51-60	
								SE FREEWAY-I94 KEN/RAC/MIL	NON-FEDERAL
2019	1030-24-71	12/10/19	301NS	LET	RECST	0.000	IH 094	N-S FREEWAY, STH 11 INTERCHANGE	\$11,000,000 - \$11,999,999
								STH 11, EB AND WB	
								CONST/RECONSTRUCT	
								SE FREEWAY-I94 KEN/RAC/MIL	NON-FEDERAL
2019	1030-24-72	12/10/19	301NS	LET	RECSTE	0.000	IH 094	N-S FREEWAY, STH 11 INTERCHANGE	\$30,000,000 - \$34,999,999
								MAINLINE & RAMPS	
								CONST/RECNST	
								SE FREEWAY-I94 KEN/RAC/MIL	NON-FEDERAL
2019	1030-24-79	12/10/19	301NS	LET	RECST	0.000	IH 094	N-S FREEWAY, CTH KR TO STH 11	\$17,000,000 - \$19,999,999
								MAINLINE	
								RECST/RECONSTRUCT	
								SE FREEWAY-I94 KEN/RAC/MIL	NON-FEDERAL
2019	1033-02-79	12/10/19	301NS	LET	RECSTE	0.000	IH 094	N-S FREEWAY, STH 11 TO STH 20	\$14,000,000 - \$14,999,999
								MAINLINE	
								RECST/RECONSTRUCT	
								SE FREEWAY-I94 KEN/RAC/MIL	NON-FEDERAL
2019	1035-02-71	08/13/19	301NS	LET	MISC	7.940	IH 094	N-S FREEWAY, CTH KR TO CTH G	\$0 - \$99,999
								MAINLINE ADVANCED/ALT ROUTE SIGNING	
								CONST / SIGNING	
								SE FREEWAY-I94 KEN/RAC/MIL	NON-FEDERAL
2020	1030-11-72	12/08/20	301NS	LET	RECSTE	0.740	IH 094	N-S FREEWAY, CTH K INTERCHANGE	\$20,000,000 - \$24,999,999
								MAINLINE & RAMPS	

**2017-2020 FINAL STIP Project Listing  
SE Region  
RACINE County**

Year	Project	Schd Dt	Pgm	Contract Type	Concept	Net Miles	HWY	Project Description WISDOT Program	Estimate Anticipated Funding
								CONST/RECONST NB/SB IH94 & RAMPS	
								SE FREEWAY-I94 KEN/RAC/MIL	NATIONAL HIGHWAY PER
2020	1030-11-79	12/08/20	301NS	LET	RECST	1.610	IH 094	N-S FREEWAY, STH 20 TO CTH K	\$20,000,000 - \$24,999,999
								MAINLINE (NORTH)	
								RECONST/RECONSTRUCT	
								SE FREEWAY-I94 KEN/RAC/MIL	NATIONAL HIGHWAY PER
2020	1030-11-80	12/08/20	301NS	LET	RECST	1.100	IH 094	N-S FREEWAY, STH 20 TO CTH K	\$25,000,000 - \$29,999,999
								MAINLINE (SOUTH)	
								RECONST/RECONSTRUCT	
								SE FREEWAY-I94 KEN/RAC/MIL	NATIONAL HIGHWAY PER
2020	1030-25-79	12/08/20	301NS	LET	RECST	1.170	IH 094	N-S FREEWAY, CTH K TO CTH G	\$13,000,000 - \$13,999,999
								MAINLINE	
								CONST/RECONSTRUCT	
								SE FREEWAY-I94 KEN/RAC/MIL	NATIONAL HIGHWAY PER
2020	1035-01-85	12/08/20	301NS	LET	MISC	0.370	IH 094	N-S FREEWAY, 7 MI RD TO MILW CO LN	\$0 - \$99,999
								ROUNDBOUT LANDSCAPING	
								CONST/LANDSCAPING	
								SE FREEWAY-I94 KEN/RAC/MIL	NATIONAL HIGHWAY PER
2017	2703-00-71	02/14/17	205	LET	BRRHB	0.070	LOC STR	MEMORIAL DRIVE	\$750,000 - \$999,999
								BRIDGE OVER ROOT RIVER (P-51-0705)	
								CONST/BRIDGE REHAB DECK OVERLAY	
								LOCAL BRIDGES	NATIONAL HIGHWAY PER
2018	1035-01-72	12/11/18	301NS	LET	RECST	0.000	LOC STR	N-S FREEWAY, 7 MILE RD INTERCHANGE	\$2,000,000 - \$2,999,999
								7 MILE ROAD	
								CONSTR/RECONSTRUCT	
								SE FREEWAY-I94 KEN/RAC/MIL	NON-FEDERAL
2019	2703-00-24	01/25/19	206	R/E	MISC	0.668	LOC STR	16TH STREET	\$0 - \$99,999

**2017-2020 FINAL STIP Project Listing  
SE Region  
RACINE County**

Year	Project	Schd Dt	Pgm	Contract Type	Concept	Net Miles	HWY	Project Description WISDOT Program	Estimate Anticipated Funding
								STH 32 TO MAIN STREET	
								RE/RECONSTRUCT WITH NO ADDL LANES	
								STP URBAN 50,000 - 200,000	STP 5-200K POP MAP-2
2020	2703-00-74	01/14/20	206	LET	RECST	0.668	LOC STR	16TH STREET	\$1,000,000 - \$1,999,999
								STH 32 TO MAIN STREET	
								CONST/RECONSTRUCT WITH NO ADDL LANE	
								STP URBAN 50,000 - 200,000	STP 5-200K POP MAP-2
2017	1035-01-93	05/25/17	301NS	MIS	MISC	0.000	NON HWY	N-S FREEWAY	\$500,000 - \$749,999
								FTMS EQUIPMENT PROCUREMENT	
								MIS/ITS INFRASTRUCTURE	
								SE FREEWAY-I94 KEN/RAC/MIL	NON-FEDERAL
2017	1693-34-26	07/25/17	211	R/E	MISC	0.000	NON HWY	LAKE MICHIGAN PATHWAY PHASE 4	\$100,000 - \$249,999
								24TH ST TO NORTH SHORE BIKE TRAIL	
								RE/BIKE/PED TRAIL	
								CONGESTION MITIGATION AND AIR QUALITY (CMA	CONGESTION MITIGATIO
2017	2704-08-70	09/25/17	211	LLC	MISC	0.000	NON HWY	PIKE RIVER PATHWAY PHASE 7-9	\$500,000 - \$749,999
								CTH KR TO 0.5 MILES SOUTH OF STH 11	
								CONST/PEDESTRIAN PATH	
								CONGESTION MITIGATION AND AIR QUALITY (CMA	CONGESTION MITIGATIO
2018	1693-34-76	02/25/18	211	LLC	MISC	0.000	NON HWY	LAKE MICHIGAN PATHWAY PHASE 4	\$500,000 - \$749,999
								24TH ST TO NORTH SHORE BIKE TRAIL	
								CONST/BIKE/PED TRAIL	
								CONGESTION MITIGATION AND AIR QUALITY (CMA	CONGESTION MITIGATIO
2018	2390-00-02	06/25/18	303	C/E	RECSTE	0.000	STH 011	STH 11/31 CORRIDOR STUDY	\$250,000 - \$499,999
								CTH H TO STH 38	
								PA/CORRIDOR STUDY	
								STATE 3R	NON-FEDERAL

**2017-2020 FINAL STIP Project Listing  
SE Region  
RACINE County**

Year	Project	Schd Dt	Pgm	Contract Type	Concept	Net Miles	HWY	Project Description WISDOT Program	Estimate Anticipated Funding
2019	2260-00-71	09/10/19	303	LET	RECST	1.270	STH 011	DURAND AVENUE, CITY RACINE	\$7,000,000 - \$7,999,999
								STH 31 TO KENTUCKY ST	
								CONST / RECONSTRUCT	
								STATE 3R	NATIONAL HIGHWAY PER
2019	2260-07-70	09/10/19	303	LET	RECST	1.180	STH 011	DURAND AVE, CITY OF RACINE	\$6,000,000 - \$6,999,999
								KENTUCKY ST TO KEARNEY AVE	
								CONST/RECONSTRUCT	
								STATE 3R	NAT'L HWY SYSTEM
2020	1320-21-70	12/08/20	303	LET	RECST	0.200	STH 011	DURAND AVE - VILLAGE OF STURTEVANT	\$1,000,000 - \$1,999,999
								84TH STREET INTERSECTION	
								CONST/RECONSTRUCT W/ NO ADDL LANES	
								STATE 3R	NATIONAL HIGHWAY PER
2020	3180-00-74	09/08/20	303	LET	PVRPLA	2.380	STH 011	BURLINGTON BYPASS	\$4,000,000 - \$4,999,999
								RACINE CO LINE TO STH 83	
								CONST/REPLACE FAIL PAVEMENT	
								STATE 3R	NON-FEDERAL
	2440-11-01		303	I/E	RECST	1.640	STH 020	WASHINGTON AVE, CITY OF RACINE	\$1,000,000 - \$1,999,999
								WEST BLVD TO MARQUETTE ST	
								PE/RECONSTRUCT	
								STATE 3R	NON-FEDERAL
2017	1033-03-49	07/25/17	301NS	UTL	MISC	0.000	STH 020	N-S FREEWAY	\$0 - \$99,999
								STH 20 INTERCHANGE	
								UTL/MOUNT PLEASANT SEWER	
								SE FREEWAY-I94 KEN/RAC/MIL	NON-FEDERAL
2017	1033-04-40	07/25/17	301NS	UTL	MISC	2.371	STH 020	N-S FREEWAY	\$0 - \$99,999
								STH 20 INTERCHANGE	
								UTL/WE ENERGIES ELECTRIC	

**2017-2020 FINAL STIP Project Listing  
SE Region  
RACINE County**

Year	Project	Schd Dt	Pgm	Contract Type	Concept	Net Miles	HWY	Project Description WISDOT Program	Estimate Anticipated Funding
								SE FREEWAY-I94 KEN/RAC/MIL	NON-FEDERAL
2017	1033-04-41	07/25/17	301NS	UTL	MISC	2.371	STH 020	N-S FREEWAY	\$0 - \$99,999
								STH 20 INTERCHANGE	
								UTL/AT&T WISCONSIN	
								SE FREEWAY-I94 KEN/RAC/MIL	NON-FEDERAL
2017	1033-04-42	07/25/17	301NS	UTL	MISC	2.371	STH 020	N-S FREEWAY	\$0 - \$99,999
								STH 20 INTERCHANGE	
								UTL/YORKVILLE SEWER UA	
								SE FREEWAY-I94 KEN/RAC/MIL	NON-FEDERAL
2017	1033-04-43	07/25/17	301NS	UTL	MISC	2.371	STH 020	N-S FREEWAY	\$0 - \$99,999
								STH 20 INTERCHANGE	
								UTL/YORKVILLE WATER UA	
								SE FREEWAY-I94 KEN/RAC/MIL	NON-FEDERAL
2017	2340-00-76	11/14/17	301NS	LET	RECSTE	0.090	STH 020	STH 20	\$3,000,000 - \$3,999,999
								INTERSECTION WITH CTH C	
								CONST/INTERSECTION MODIFICATION	
								SE FREEWAY-I94 KEN/RAC/MIL	NON-FEDERAL
2018	1033-02-71	12/11/18	301NS	LET	RECST	2.250	STH 020	N-S FREEWAY, STH 20 INTERCHANGE	\$14,000,000 - \$14,999,999
								LOCAL ROAD/CROSS ROADS	
								CONST/RECONSTRUCT	
								SE FREEWAY-I94 KEN/RAC/MIL	NON-FEDERAL
2018	2250-12-70	09/11/18	303	LET	RECSTE	2.090	STH 020	MAIN ST/1ST ST VIL WATERFORD	\$13,000,000 - \$13,999,999
								BUENA PARK RD TO MILW AVE (STH 36)	
								CONST/RECONSTRUCT W/ADDED CAPACITY	
								STATE 3R	STP ANY AREA
2018	2440-12-60	02/13/18	303	LET	RDMTN	1.640	STH 020	WASHINGTON AVE, CITY OF RACINE	\$1,000,000 - \$1,999,999
								WEST BLVD TO MARQUETTE STREET	

**2017-2020 FINAL STIP Project Listing  
SE Region  
RACINE County**

Year	Project	Schd Dt	Pgm	Contract Type	Concept	Net Miles	HWY	Project Description WISDOT Program	Estimate Anticipated Funding
								CONST/ROADWY MAINTENANCE, RESURFACE	
								STATE 3R	NON-FEDERAL
2020	2440-09-70	09/08/20	303	LET	RECST	1.228	STH 020	WASHINGTON AVE, CITY OF RACINE	\$10,000,000 - \$10,999,999
								ROOSEVELT AVE TO WEST BLVD	
								CONST/RECONSTRUCT	
								STATE 3R	STP ANY AREA
2020	3833-03-73	09/08/20	303	LET	BRRPL	0.000	STH 020	VARIOUS BRIDGES	\$1,000,000 - \$1,999,999
								STH 20	
								CONST/BRIDGE REPLACEMENT	
								STATE 3R	NON-FEDERAL
2017	2390-09-70	04/11/17	303	LET	RESURF	1.600	STH 031	GREEN BAY ROAD	\$7,000,000 - \$7,999,999
								STH 20 TO CTH MM	
								CONST/RESURFACE	
								STATE 3R	NATIONAL HIGHWAY PER
	2350-25-00		303	I/E	RESURF	1.720	STH 032	DOUGLAS AVE, VILLAGE OF CALEDONIA	\$3,000,000 - \$3,999,999
								5 MILE RD TO 1/2 MILE NORTH STH 31	
								PE/RESURFACING	
								STATE 3R	NON-FEDERAL
2018	2350-00-70	02/13/18	303	LET	RECST	0.010	STH 032	HAMILTON ST/DOUGLAS AV, C OF RACINE	\$6,000,000 - \$6,999,999
								MAIN STREET TO GOOLD STREET	
								CONST / RECONSTRUCT	
								STATE 3R	STP ANY AREAS
2018	2350-09-71	12/11/18	303	LET	RESURF	1.300	STH 032	RACINE TO MILWAUKEE ROAD	\$4,000,000 - \$4,999,999
								FIVE MILE ROAD TO STH 31	
								CONST/RESURFACE	
								STATE 3R	NAT'L HWY SYSTEM
2017	2240-18-70	07/11/17	303	LET	MISC	0.050	STH 036	STH 36	\$750,000 - \$999,999



**2017-2020 FINAL STIP Project Listing  
SE Region  
RACINE County**

Year	Project	Schd Dt	Pgm	Contract Type	Concept	Net Miles	HWY	Project Description WISDOT Program	Estimate Anticipated Funding
								INTERSECT WITH CTH Y	
								CONST/TURNING LANES - HSIP SAFETY	
								SAFETY (REGULAR HSIP)	HIGHWAY SAFETY IMP P
2019	2240-00-77	09/10/19	303	LET	RESURF	5.950	STH 036	MILWAUKEE AVENUE	\$15,000,000 - \$16,999,999
								STH 20 TO CTH Y	
								CONST / RESURFACE	
								STATE 3R	NAT'L HWY SYSTEM
2018	2290-03-72	01/09/18	303	LET	RECST	0.028	STH 038	NORTHWESTERN AVE, V MT PLEASANT	\$500,000 - \$749,999
								INTERSECTION OF CTH MM	
								CONST/SIGNALS AND LIGHTING	
								STATE 3R	NON-FEDERAL
2018	2290-08-71	04/10/18	303	LET	MISC	0.000	STH 038	STH 38	\$250,000 - \$499,999
								INTERSECTION WITH CTH K	
								PE/HSIP/HIGH FRICTION SURFACE TREAT	
								SAFETY (REGULAR HSIP)	HIGHWAY SAFETY IMP P
2018	2290-19-20	05/25/18	303	R/E	MISC	0.005	STH 038	STH 38	\$100,000 - \$249,999
								INTERSECTION WITH 5 MILE ROAD	
								RE/INTERSECTION MODIFICATION	
								SAFETY (REGULAR HSIP)	NON-FEDERAL
2020	2290-22-70	09/08/20	303	LET	RESURF	2.090	STH 038	NORTHWESTERN AVE	\$4,000,000 - \$4,999,999
								CTH MM TO CTH K	
								CONST/RESURFACING	
								STATE 3R	NAT'L HWY SYSTEM
2017	3370-05-70	03/14/17	303	LET	RESURF	3.320	STH 142	BUSHNELL ROAD	\$5,000,000 - \$5,999,999
								BURLINGTON CTY LMT TO KENOSHA CO LN	
								CONST /REMOVE RR BRIDGE/RESURFACE	
								STATE 3R	SURFACE TRANSP BLOCK

**2017-2020 FINAL STIP Project Listing  
SE Region  
RACINE County**

<b>Year</b>	<b>Project</b>	<b>Schd Dt</b>	<b>Pgm</b>	<b>Contract Type</b>	<b>Concept</b>	<b>Net Miles</b>	<b>HWY</b>	<b>Project Description WISDOT Program</b>	<b>Estimate Anticipated Funding</b>
2017	2430-06-70	04/11/17	303	LET	RECST	3.490	USH 045	COLONY AVENUE	\$10,000,000 - \$10,999,999
								7TH AVENUE TO STH 20	
								CONST./RECSONSTRUCTION	
								STATE 3R	SURFACE TRANSP BLOCK
2017	4751-78-10	03/25/17	305	MIS	TOPM	0.000	VAR HWY	PAVEMENT MARKING 2017, RACINE CO	\$100,000 - \$249,999
								LOCATIONS ON STN PER ANNUAL PLAN	
								TRAFFIC / PAVEMENT MARKING TMA	
								STATE HIGHWAY OPERATIONS PROGRAM	NATIONAL HIGHWAY PER

**2017-2020 FINAL STIP Project Listing  
SE Region  
SOUTHEAST REGION WIDE County**

Year	Project	Schd Dt	Pgm	Contract Type	Concept	Net Miles	HWY	Project Description WISDOT Program	Estimate Anticipated Funding
	1000-33-40		303	I/E	MISC	0.000	NON HWY	UTILITY COORD-DEVELOP 6-YR PROGRAM	\$100,000 - \$249,999
								REGION-WIDE	
								CE	
								STATE 3R	NON-FEDERAL
	1000-01-32		303	I/E	MISC	0.000	VAR HWY	WEST ALLIS INVENTORY CONTROL	\$0 - \$99,999
								SE REGION	
								PE	
								STATE 3R	NON-FEDERAL
	1000-09-03		303	I/E	BRRHB	0.000	VAR HWY	VARIOUS BRIDGE LOCATIONS	\$0 - \$99,999
								BRIDGE REHAB	
								PE/BRIDGE MAINTENANCE	
								STATE 3R	NON-FEDERAL
	1000-29-52		303	I/E	MISC	0.000	VAR HWY	VARIOUS HIGHWAYS	\$250,000 - \$499,999
								UTILITY COORDINATION	
								STATE 3R	NON-FEDERAL
	4890-00-04		303	I/E	RDMTN	0.000	VAR HWY	VARIOUS LOCATIONS	\$0 - \$99,999
								CRACK SEALING - FY2019	
								PE/CRACK SEALING	
								STATE 3R	NON-FEDERAL
	4890-00-05		303	I/E	RDMTN	0.000	VAR HWY	VARIOUS LOCATIONS	\$0 - \$99,999
								CRACK SEALING - FY2020	
								PE/CRACK SEALING	
								STATE 3R	NON-FEDERAL
	4890-00-06		303	I/E	RDMTN	0.000	VAR HWY	VARIOUS LOCATIONS	\$0 - \$99,999
								CRACK SEALING - FY2021	
								PE/CRACK SEALING	

**2017-2020 FINAL STIP Project Listing  
SE Region  
SOUTHEAST REGION WIDE County**

Year	Project	Schd Dt	Pgm	Contract Type	Concept	Net Miles	HWY	Project Description WISDOT Program	Estimate Anticipated Funding
								STATE 3R	NON-FEDERAL
2017	1000-20-69	04/11/17	305	LET	TOS	0.000	VAR HWY	SIGN BRIDGE REPAIR&REPLACEMENT 2017	\$750,000 - \$999,999
								LOCATIONS ON STN PER ANNUAL PLAN	
								CONST/SIGN BR REPAIR & REPLACEMENT	
								STATE HIGHWAY OPERATIONS PROGRAM	SURFACE TRANSP BLOCK
2017	1000-68-92	05/09/17	305	LET	TOE	0.000	VAR HWY	HIGHWAY LIGHTING MAINTENANCE 2017	\$250,000 - \$499,999
								LOCATIONS ON STN PER ANNUAL PLAN	
								CONST/CLEAN & RELAMP LTG SYSTEMS	
								STATE HIGHWAY OPERATIONS PROGRAM	NON-FEDERAL
2017	1000-77-17	05/09/17	305	LET	TOPM	0.000	VAR HWY	EPOXY PAVEMENT MARKING, 2017	\$1,000,000 - \$1,999,999
								LOCATIONS ON STN PER ANNUAL PLAN	
								CONST/PAVEMENT MARKING	
								STATE HIGHWAY OPERATIONS PROGRAM	SURFACE TRANS FLEX -
2017	4890-00-73	05/09/17	303	LET	RDMTN	0.000	VAR HWY	VARIOUS LOCATIONS	\$1,000,000 - \$1,999,999
								CRACK SEALING - FY2018	
								CONST/CRACK SEALING	
								STATE 3R	NON-FEDERAL
2018	1000-20-70	04/10/18	305	LET	TOS	0.000	VAR HWY	SIGN BRIDGE REPAIR&REPLACEMENT 2018	\$250,000 - \$499,999
								LOCATIONS ON STN PER ANNUAL PLAN	
								CONST/SIGN BRIDGE REPAIR & REPLACE	
								STATE HIGHWAY OPERATIONS PROGRAM	NON-FEDERAL
2018	1000-68-93	05/08/18	305	LET	TOE	0.000	VAR HWY	HIGHWAY LIGHTING MAINTENANCE 2018	\$250,000 - \$499,999
								LOCATIONS ON STN PER ANNUAL PLAN	
								CONST/CLEAN & RELAMP LTG SYSTEMS	
								STATE HIGHWAY OPERATIONS PROGRAM	NON-FEDERAL
2018	1000-77-18	05/08/18	305	LET	TOPM	0.000	VAR HWY	EPOXY PAVEMENT MARKING, 2018	\$1,000,000 - \$1,999,999
								LOCATIONS ON STN PER ANNUAL PLAN	

**2017-2020 FINAL STIP Project Listing  
SE Region  
SOUTHEAST REGION WIDE County**

Year	Project	Sch Dt	Pgm	Contract Type	Concept	Net Miles	HWY	Project Description WISDOT Program	Estimate Anticipated Funding
								CONST/ PAVEMENT MARKING	
								STATE HIGHWAY OPERATIONS PROGRAM	SURFACE TRANS FLEX -
2018	4890-00-74	07/10/18	303	LET	RDMTN	0.000	VAR HWY	VARIOUS LOCATIONS	\$1,000,000 - \$1,999,999
								CRACK SEALING - FY2019	
								CONST/CRACK SEALING	
								STATE 3R	NON-FEDERAL
2019	1000-06-23	06/25/19	303	R/E	MISC	0.000	VAR HWY	PLACEHOLDER	\$2,000,000 - \$2,999,999
								NON-LET LEVEL OF EFFORT, FY2019	
								RE/REAL ESTATE ACQUISITION	
								STATE 3R	NON-FEDERAL
2019	1000-09-73	12/10/19	303	LET	BRRHB	0.000	VAR HWY	VARIOUS BRIDGE LOCATIONS	\$500,000 - \$749,999
								BRIDGE REHAB	
								CONST/BRIDGE MAINTENANCE	
								STATE 3R	NON-FEDERAL
2019	1000-20-71	04/09/19	305	LET	TOS	0.000	VAR HWY	SIGN BRIDGE REPAIR&REPLACEMENT 2019	\$250,000 - \$499,999
								LOCATIONS ON STN PER ANNUAL PLAN	
								CONST/SIGN BRIDGE REPAIR & REPLACE	
								STATE HIGHWAY OPERATIONS PROGRAM	NON-FEDERAL
2019	1000-68-94	05/14/19	305	LET	TOE	0.000	VAR HWY	HIGHWAY LIGHTING MAINTENANCE 2019	\$250,000 - \$499,999
								LOCATIONS ON STN PER ANNUAL PLAN	
								CONST/CLEAN & RELAMP LTG SYSTEMS	
								STATE HIGHWAY OPERATIONS PROGRAM	NON-FEDERAL
2019	1000-77-19	05/14/19	305	LET	TOPM	0.000	VAR HWY	EPOXY PAVEMENT MARKING, 2019	\$1,000,000 - \$1,999,999
								LOCATIONS ON STN PER ANNUAL PLAN	
								CONST/PAVEMENT MARKING	
								STATE HIGHWAY OPERATIONS PROGRAM	SURFACE TRANS FLEX -
2019	4890-00-75	07/09/19	303	LET	RDMTN	0.000	VAR HWY	VARIOUS LOCATIONS	\$1,000,000 - \$1,999,999

**2017-2020 FINAL STIP Project Listing  
SE Region  
SOUTHEAST REGION WIDE County**

Year	Project	Schd Dt	Pgm	Contract Type	Concept	Net Miles	HWY	Project Description WISDOT Program	Estimate Anticipated Funding
								CRACK SEALING - FY2020	
								CONST/CRACK SEALING	
								STATE 3R	NON-FEDERAL
2020	1000-06-20	06/25/20	303	R/E	MISC	0.000	VAR HWY	PLACEHOLDER	\$4,000,000 - \$4,999,999
								NON-LET LEVEL OF EFFORT, FY2020	
								RE/REAL ESTATE ACQUISITION	
								STATE 3R	NON-FEDERAL
2020	1000-20-63	04/14/20	305	LET	TOS	0.000	VAR HWY	SIGN BRIDGE REPAIR&REPLACEMENT 2020	\$100,000 - \$249,999
								LOCATIONS ON STN PER ANNUAL PLAN	
								CONST/SIGN BRIDGE REPAIR & REPLACE	
								STATE HIGHWAY OPERATIONS PROGRAM	NON-FEDERAL
2020	1000-77-20	05/12/20	305	LET	TOPM	0.000	VAR HWY	EPOXY PAVEMENT MARKING, 2020	\$1,000,000 - \$1,999,999
								LOCATIONS ON STN PER ANNUAL PLAN	
								CONST/ PAVEMENT MARKING	
								STATE HIGHWAY OPERATIONS PROGRAM	SURFACE TRANS FLEX -
2020	4890-00-76	07/14/20	303	LET	RDMTN	0.000	VAR HWY	VARIOUS LOCATIONS	\$1,000,000 - \$1,999,999
								CRACK SEALING - FY2021	
								CONST/CRACK SEALING	
								STATE 3R	NON-FEDERAL

**2017-2020 FINAL STIP Project Listing  
SE Region  
WALWORTH County**

Year	Project	Schd Dt	Pgm	Contract Type	Concept	Net Miles	HWY	Project Description WISDOT Program	Estimate Anticipated Funding
2018	3840-01-72	08/14/18	205	LET	BRRPL	0.078	CTH DD	CTH DD	\$750,000 - \$999,999
								SUGAR CREEK BRIDGE B-64-0006	
								CONST/BRIDGE REPLACEMENT	
								LOCAL BRIDGES	SURFACE TRANS FLEX M
2017	3840-01-71	06/13/17	206	LET	RECOND	6.080	CTH H	CTH H	\$2,000,000 - \$2,999,999
								VOSS ROAD - CTH A	
								CONST/RECONDITION/SURFACE	
								STP RURAL	STP <5K POP - MAP 21
	1090-36-00		303	I/E	BRSHRM	0.050	IH 043	ROCK FREEWAY	\$0 - \$99,999
								CTH D BRIDGE (B-64-0096)	
								PE / BRIDGE DECK OVERLAY	
								BACKBONE	NATIONAL HIGHWAY PER
2017	1090-02-74	05/09/17	303	LET	MISC	0.000	IH 043	IH 43	\$100,000 - \$249,999
								STH 20 BRIDGE (B-64-0088 & 89)	
								CONST/HSIP	
								SAFETY (REGULAR HSIP)	HIGHWAY SAFETY IMP P
2020	1090-16-70	09/08/20	303	LET	RESURF	26.900	IH 043	ROCK FREEWAY	\$50,000,000 - \$59,999,999
								ROCK COUNTY LINE TO USH 12	
								CONST/RUBBLIZE, OVERLAY	
								BACKBONE	NATIONAL HIGHWAY PER
2020	1090-16-91	09/25/20	303	MIS	MISC	26.900	IH 043	ROCK FREEWAY	\$250,000 - \$499,999
								ROCK COUNTY LINE TO USH 12	
								TRAFFIC MITIGATION CONST 1090-16-70	
								BACKBONE	NON-FEDERAL
2019	3849-00-72	03/12/19	205	LET	BRRPL	0.000	LOC STR	MILL STREET	\$250,000 - \$499,999
								WHITE RIVER BRIDGE B-64-0260	
								CONST/BRIDGE REPLACEMENT	

**2017-2020 FINAL STIP Project Listing  
SE Region  
WALWORTH County**

Year	Project	Sch Dt	Pgm	Contract Type	Concept	Net Miles	HWY	Project Description WISDOT Program	Estimate Anticipated Funding
								LOCAL BRIDGES	SURFACE TRANS FLEX M
2019	3849-00-73	03/12/19	205	LET	BRRPL	0.000	LOC STR	HOSPITAL ROAD	\$250,000 - \$499,999
								ORE CREEK BRIDGE P-64-0907	
								CONST/BRIDGE REPLACEMENT	
								LOCAL BRIDGES	STP OFF-SYSTEM BRIDG
2020	3835-00-73	02/11/20	206	LET	RECST	0.500	LOC STR	CLAY STREET	\$1,000,000 - \$1,999,999
								DANN STREET TO RICE STREET	
								CONST/RECONSTRUCT W NO ADDL LANES	
								STP URBAN 5,000 - 20,000	STP 5-200K POP MAP-2
	1320-22-00		303	I/E	MISC	0.002	STH 011	ELKHORN - BURLINGTON	\$0 - \$99,999
								INDIAN RUN CR 0.7 MI E CLAUSSEN RD	
								PE/C64-065, CULVERT REPLACEMENT	
								STATE 3R	SURFACE TRANSP BLOCK
2018	1320-17-70	09/11/18	303	LET	RECOND	4.260	STH 011	JANESVILLE - DELAVAN	\$5,000,000 - \$5,999,999
								USH 14/STH 89 TO TURTLE CREEK DRIVE	
								CONST/ RESURFACE	
								STATE 3R	NAT'L HWY SYSTEM
2018	2698-00-22	03/25/18	303	R/E	RDMTN	6.048	STH 020	EAST TROY - RACINE	\$250,000 - \$499,999
								THOMAS DRIVE TO HONEY CREEK ROAD	
								RE/ROADWAY MAINTENANCE	
								STATE 3R	NON-FEDERAL
2020	3130-06-60	09/08/20	303	LET	RDMTN	7.350	STH 020	WHITewater - EAST TROY	\$2,000,000 - \$2,999,999
								STH 67 TO TOWNLINE RD	
								CONST/ROADWAY MAINTENANCE	
								STATE 3R	NON-FEDERAL
	3170-01-10		303	I/E	RECSTE	4.200	STH 050	DELAVAN TO LAKE GENEVA RD (STH 50)	\$2,000,000 - \$2,999,999
								NORTH SHORE DRIVE TO STH 67	



**2017-2020 FINAL STIP Project Listing  
SE Region  
WALWORTH County**

Year	Project	Schd Dt	Pgm	Contract Type	Concept	Net Miles	HWY	Project Description WISDOT Program	Estimate Anticipated Funding
								PE/RECONSTRUCT W/ADDITIONAL LANE	
								STATE 3R	STP ANY AREAS
	3110-07-00		303	I/E	MISC	0.075	STH 059	STH 59	\$0 - \$99,999
								CURVE EAST OF CONVERSE ROAD	
								PE/HIGH FRICTION SURFACE TREATMENT	
								SAFETY (REGULAR HSIP)	HIGHWAY SAFETY IMP P
2017	3110-06-50	08/25/17	303	R/R	MISC	0.060	STH 059	MILWAUKEE ST, CITY OF WHITEWATER	\$100,000 - \$249,999
								NEWCOMB STREET INTERSECTION	
								RR/XING NO 391 595K CROSS SURFACE	
								STATE 3R	NON-FEDERAL
2017	3110-06-51	07/25/17	303	R/R	MISC	0.060	STH 059	MILWAUKEE ST, CITY OF WHITEWATER	\$100,000 - \$249,999
								NEWCOMB STREET INTERSECTION	
								RR/XING NO 391595K WARNING DEVICES	
								STATE 3R	NON-FEDERAL
2018	3110-02-71	09/11/18	303	LET	RECST	1.400	STH 059	ELKHORN ROAD, CITY OF WHITEWATER	\$3,000,000 - \$3,999,999
								NEWCOMB STREET TO USH 12	
								CONST / RECONSTRUCT	
								STATE 3R	STP ANY AREAS
2018	3110-06-70	09/11/18	303	LET	RECST	0.050	STH 059	MILWAUKEE ST, CITY OF WHITEWATER	\$1,000,000 - \$1,999,999
								NEWCOMB STREET INTERSECTION	
								CONST/RECONSTRUCT INTERSECTION	
								STATE 3R	STP ANY AREA
2018	3110-06-71	09/11/18	303	LET	RECST	0.050	STH 059	MILWAUKEE ST, CITY OF WHITEWATER	\$500,000 - \$749,999
								NEWCOMB STREET INTERSECTION	
								CONST/CITY UTILITIES	
								STATE 3R	NON-FEDERAL
2018	3110-07-70	03/13/18	303	LET	MISC	0.075	STH 059	STH 59	\$250,000 - \$499,999

**2017-2020 FINAL STIP Project Listing  
SE Region  
WALWORTH County**

Year	Project	Schd Dt	Pgm	Contract Type	Concept	Net Miles	HWY	Project Description WISDOT Program	Estimate Anticipated Funding
								CURVE EAST OF CONVERSE ROAD	
								CONST/HIGH FRICTION SURFCE TREATMNT	
								SAFETY (REGULAR HSIP)	HIGHWAY SAFETY IMP P
2017	3325-01-71	11/14/17	303	LET	RESURF	3.930	STH 067	WILLIAMS BAY - ELKHORN	\$3,000,000 - \$3,999,999
								1000' N STH 50 TO COMMERCE DRIVE	
								CONST / RESURFACE	
								STATE 3R	STP ANY AREAS
2020	3706-01-60	09/08/20	303	LET	RDMTN	7.570	STH 067	SHARON - WALWORTH	\$4,000,000 - \$4,999,999
								SALT BOX ROAD TO USH 14	
								CONST / PREVENTIVE MAINTENANCE	
								STATE 3R	NON-FEDERAL
	3180-06-00		303	I/E	RESURF	3.510	STH 120	ILLINOIS - LAKE GENEVA	\$100,000 - \$249,999
								ILLINOIS STATE LINE TO LAKESHORE DR	
								PE / RESURFACING	
								STATE 3R	STP ANY AREA
2018	3190-00-70	09/11/18	303	LET	RECST	1.000	STH 120	LAKE GENEVA TO EAST TROY ROAD	\$6,000,000 - \$6,999,999
								USH 12 TO N SIDE OF COMO CREEK BRDG	
								CONST	
								STATE 3R	STP ANY AREA
2019	3190-08-70	09/10/19	303	LET	RESURF	1.400	STH 120	LAKE GENEVA - EAST TROY	\$1,000,000 - \$1,999,999
								N SIDE OF COMO CRK BRIDGE TO STH 36	
								CONST / RESURFACE	
								STATE 3R	STP ANY AREA
2017	3120-10-20	07/25/17	303	R/E	MISC	7.420	USH 012	ELKHORN - WHITEWATER	\$500,000 - \$749,999
								STH 20 TO USH 12/STH 67 SPLIT	
								RE / RESURFACE	
								STATE 3R	NON-FEDERAL

**2017-2020 FINAL STIP Project Listing  
SE Region  
WALWORTH County**

Year	Project	Schd Dt	Pgm	Contract Type	Concept	Net Miles	HWY	Project Description WISDOT Program	Estimate Anticipated Funding
2019	1080-17-70	09/10/19	303	LET	RECST	0.110	USH 012	GENOA CITY - LAKE GENEVA	\$1,000,000 - \$1,999,999
								CTH H INTERSECTION	
								CONST/RECONSTRUCT, PRESERVATION	
								STATE 3R	STP ANY AREAS
2017	3150-11-61	05/09/17	303	LET	RDMTN	5.926	USH 014	JANESVILLE - DARIEN	\$1,000,000 - \$1,999,999
								CTH K TO PRAIRIE DR	
								CONST/RESURFACE	
								STATE 3R	NON-FEDERAL
2018	3150-05-70	09/11/18	303	LET	RECOND	3.740	USH 014	JANESVILLE - DARIEN	\$3,000,000 - \$3,999,999
								STH 11 TO IH43	
								CONST/RECONDITIONING/BRIDGE REPLACE	
								STATE 3R	STP ANY AREA
2018	3150-06-20	07/25/18	303	R/E	MISC	14.200	USH 014	USH 14	\$2,000,000 - \$2,999,999
								CTH K TO ILLINOIS ST LINE	
								RE/RECONDITIONING/MILL & OVERLAY	
								STATE 3R	NON-FEDERAL
2017	4764-78-10	03/25/17	305	MIS	TOPM	0.000	VAR HWY	PAVEMENT MARKING 2017, WALWORTH CO	\$100,000 - \$249,999
								LOCATIONS ON STN PER ANNUAL PLAN	
								TRAFFIC / PAVEMENT MARKING TMA	
								STATE HIGHWAY OPERATIONS PROGRAM	NATIONAL HIGHWAY PER
2020	3839-03-73	09/08/20	303	LET	BRRHB	0.000	VAR HWY	VARIOUS BRIDGE LOCATIONS	\$7,000,000 - \$7,999,999
								USH 12	
								CONST/BRIDGE REHAB	
								STATE 3R	NON-FEDERAL

**2017-2020 FINAL STIP Project Listing  
SE Region  
WASHINGTON County**

Year	Project	Schd Dt	Pgm	Contract Type	Concept	Net Miles	HWY	Project Description WISDOT Program	Estimate Anticipated Funding
2019	2745-00-71	12/10/19	205	LET	BRRPL	0.000	CTH M	CTH M	\$1,000,000 - \$1,999,999
								MILWAUKEE RIVER BRIDGE B-66-0945	
								CONST/BRIDGE REPLACEMENT	
								LOCAL BRIDGES	SURFACE TRANS FLEX M
2017	2707-00-29	02/25/17	206	R/E	RECST	0.500	LOC STR	18TH AVENUE	\$100,000 - \$249,999
								VOGT DRIVE TO DECORAH ROAD	
								RE/RECONSTRUCTION	
								STP URBAN 50,000 - 200,000	STP 5-200K POP - MAP
2017	3360-09-56	01/25/17	303	R/R	RESURF	0.002	LOC STR	MENOMONEE FALLS-SLINGER RD(STH 175)	\$100,000 - \$249,999
								MAPLE ROAD TO STH 60	
								RR/INSTALL RR XING SURFACE/692 279U	
								STATE 3R	STP ANY AREAS
2018	2707-00-79	01/09/18	206	LET	RECST	0.468	LOC STR	18TH AVENUE	\$3,000,000 - \$3,999,999
								VOGT DRIVE TO DECORAH ROAD	
								CONST/RECONSTRUCT W NO ADDL LANES	
								STP URBAN 50,000 - 200,000	STP 5-200K POP MAP-2
2019	4824-00-73	01/08/19	205	LET	BRRPL	0.000	LOC STR	KETTLEVIEW DRIVE	\$250,000 - \$499,999
								KEWASKUM CREEK BRIDGE P-66-0912	
								CONST/BRIDGE REPLACEMENT	
								LOCAL BRIDGES	STP OFF-SYSTEM BRIDG
2020	2706-00-71	02/11/20	205	LET	BRRPL	0.000	LOC STR	N WACKER DRIVE	\$500,000 - \$749,999
								RUBICON RIVER BRIDGE P-66-0709	
								CONST/BRIDGE REPLACEMENT	
								LOCAL BRIDGES	STP 5-200K POP MAP-2
2017	1693-34-22	07/25/17	211	TST	MISC	0.000	NON HWY	WASHINGTON CO TRANSIT MARKETING	\$0 - \$99,999
								WASHINGTON COUNTY PHASE 2 OF 2	
								WASHINGTON COUNTY TRANSIT, CMAQ	

**2017-2020 FINAL STIP Project Listing  
SE Region  
WASHINGTON County**

Year	Project	Schd Dt	Pgm	Contract Type	Concept	Net Miles	HWY	Project Description WISDOT Program	Estimate Anticipated Funding
								CONGESTION MITIGATION AND AIR QUALITY (CMA	CONGESTION MITIGATIO
2017	2709-06-00	08/25/17	290	C/E	MISC	0.000	NON HWY	WASH CO BIKE & PEDESTRIAN PLAN	\$0 - \$99,999
								WASHINGTON COUNTY	
								PA/BIKE & PED PLAN	
								TAP 50,000 - 200,000	TRANS ALTERNATIVES 5
2018	1100-13-71	04/10/18	303	LET	MISC	0.000	OFF 041	USH 41 NB LOOP RAMP & STH 60	\$250,000 - \$499,999
								MILWAUKEE TO FOND DU LAC ROAD	
								CONST/HSIP/HIGH FRICTION TREATMENT	
								SAFETY (REGULAR HSIP)	HIGHWAY SAFETY IMP P
	2310-08-01		303	I/E	RECST	0.040	STH 060	MAIN STREET, VILLAGE OF JACKSON	\$100,000 - \$249,999
								CTH P INTERSECTION	
								PE / RECONSTRUCT	
								STATE 3R	STP ANY AREAS
2018	2310-17-70	09/11/18	303	LET	RESURF	7.180	STH 060	STH 60	\$5,000,000 - \$5,999,999
								EAGLE DRIVE TO STH 181	
								CONST / RESURFACING	
								STATE 3R	STP ANY AREA
2018	1330-22-20	07/25/18	303	R/E	MISC	3.910	STH 083	STH 83	\$500,000 - \$749,999
								STH 167 TO MONROE AVENUE	
								RE / RESURFACING	
								STATE 3R	NON-FEDERAL
2018	2709-03-70	09/11/18	303	LET	RECOND	7.100	STH 164	LOVERS LANE	\$14,000,000 - \$14,999,999
								CTH Q TO CTH E	
								CONST/RECONDITIONING	
								STATE 3R	NAT'L HWY SYSTEM
2018	1380-00-70	05/08/18	303	LET	RECST	0.010	STH 167	MEQUON ROAD, VILLAGE OF GERMANTOWN	\$3,000,000 - \$3,999,999
								COUNTRY AIRE DR INTERSECTION	

**2017-2020 FINAL STIP Project Listing  
SE Region  
WASHINGTON County**

Year	Project	Schd Dt	Pgm	Contract Type	Concept	Net Miles	HWY	Project Description WISDOT Program	Estimate Anticipated Funding
								CONST/RECONSTRUCTION	
								STATE 3R	NATIONAL HIGHWAY PER
	1107-00-01		303	I/E	RESURF	21.860	USH 041	USH 41	\$0 - \$99,999
								USH 41/45 SPLIT TO DODGE CO LINE	
								PE/RESURFACE	
								BACKBONE	NAT'L HWY SYSTEM
2018	1100-43-20	09/25/18	303	R/E	BRRHB	19.770	USH 041	MILWAUKEE - FOND DU LAC	\$100,000 - \$249,999
								WASHINGTON CO LINE TO STH 33	
								RE/BRIDGE REHAB	
								BACKBONE	NON-FEDERAL
2019	1100-41-70	09/10/19	303	LET	BRRHB	20.920	USH 041	MILWAUKEE - FOND DU LAC	\$7,000,000 - \$7,999,999
								CTH K TO N WASH CO LINE	
								CONST/BRIDGE REHAB	
								BACKBONE	NAT'L HWY SYSTEM
2019	1100-41-90	09/25/19	303	MIS	MISC	12.900	USH 041	MILWAUKEE - FOND DU LAC	\$0 - \$99,999
								CTH K TO N WASH CO LINE	
								TRAFFIC MITIGATION CONST 1100-41-70	
								BACKBONE	NON-FEDERAL
2019	2220-02-70	09/10/19	303	LET	RECOND	14.250	USH 045	MILWAUKEE TO GREEN BAY ROAD	\$17,000,000 - \$19,999,999
								USH41/45 SPLIT TO ONE MI N OF CTH D	
								CONST/RESURFACE	
								STATE 3R	NAT'L HWY SYSTEM
2019	2220-02-71	09/10/19	303	LET	BRSHRM	14.250	USH 045	MILWAUKEE TO GREEN BAY ROAD	\$6,000,000 - \$6,999,999
								USH41/45 SPLIT TO ONE MI N OF CTH D	
								CONST/BRIDGE REHAB	
								STATE 3R	NAT'L HWY SYSTEM
2020	4070-00-70	09/08/20	303	LET	RESURF	1.212	USH 045	FOND DU LAC AVENUE	\$2,000,000 - \$2,999,999

**2017-2020 FINAL STIP Project Listing  
SE Region  
WASHINGTON County**

Year	Project	Sch Dt	Pgm	Contract Type	Concept	Net Miles	HWY	Project Description WISDOT Program	Estimate Anticipated Funding
								WB CTH H TO WB STH 28	
								CONST / RESURFACING	
								STATE 3R	NAT'L HWY SYSTEM
2017	4766-78-10	03/25/17	305	MIS	TOPM	0.000	VAR HWY	PAVEMENT MARKING 2017, WASHINGTN CO	\$0 - \$99,999
								LOCATIONS ON STN PER ANNUAL PLAN	
								TRAFFIC / PAVEMENT MARKING TMA	
								STATE HIGHWAY OPERATIONS PROGRAM	NATIONAL HIGHWAY PER
2020	2709-05-70	09/08/20	303	LET	BRRHB	0.000	VAR HWY	VARIOUS BRIDGE LOCATIONS	\$2,000,000 - \$2,999,999
								STH 167, 60, 175, 33, 164	
								COSNT/BRIDGE REHAB	
								STATE 3R	NON-FEDERAL

**2017-2020 FINAL STIP Project Listing  
SE Region  
WAUKESHA County**

Year	Project	Schd Dt	Pgm	Contract Type	Concept	Net Miles	HWY	Project Description WISDOT Program	Estimate Anticipated Funding
2017	3854-01-70	11/14/17	206	LET	MISC	2.560	CTH CI	CTH CI	\$250,000 - \$499,999
								WAUKESHA CO LINE TO STH 67	
								PE/HSIP RUMBLE STRIPS/SIGNING	
								SAFETY - HIGH RISK RURAL ROADS	HIGHWAY SAFETY IMP P
2020	2773-05-71	01/14/20	206	LET	RESURF	3.040	CTH D	CTH D	\$2,000,000 - \$2,999,999
								CALHOUN ROAD TO E COUNTY LINE	
								CONST/RESURFACE	
								STP URBAN OVER 200,000	STP-MADISON/MILW/RND
2018	2719-00-70	02/13/18	205	LET	BRRHB	0.080	CTH ES	CTH ES	\$750,000 - \$999,999
								BRIDGE OVER FOX RIVER (B-67-0147)	
								CONST/BRIDGE DECK REPLACEMENT	
								LOCAL BRIDGES	NATIONAL HIGHWAY PER
2017	2790-00-70	04/11/17	206	LET	RECOND	1.800	CTH I	BELOIT ROAD	\$3,000,000 - \$3,999,999
								NATIONAL AVENUE TO MOORLAND ROAD	
								CONST/RECONDITIONING	
								STP URBAN OVER 200,000	STBG-URBANIZED >200K
2019	3773-01-70	01/08/19	206	LET	MISC	1.271	CTH I	CTH I (RIVER ROAD)	\$1,000,000 - \$1,999,999
								EHR DR TO POINT DR	
								CONST/REALIGN ROAD	
								SAFETY (REGULAR HSIP)	HIGHWAY SAFETY IMP P
2018	2762-00-70	01/09/18	206	LET	MISC	0.110	CTH KF	CTH KF	\$750,000 - \$999,999
								INTERSECTION WITH CTH JK	
								CONST/SIGNALS INTER MODIFICATION	
								SAFETY (REGULAR HSIP)	HIGHWAY SAFETY IMP P
2019	2759-03-70	11/12/19	206	LET	RECSTE	1.060	CTH M	NORTH AVENUE	\$6,000,000 - \$6,999,999
								CALHOUN ROAD TO PILGRIM ROAD	
								CONST/RECONSTRUCTION, EXPANSION	



**2017-2020 FINAL STIP Project Listing  
SE Region  
WAUKESHA County**

Year	Project	Schd Dt	Pgm	Contract Type	Concept	Net Miles	HWY	Project Description WISDOT Program	Estimate Anticipated Funding
								STP URBAN OVER 200,000	STP-MADISON/MILW/RND
2019	2766-00-71	11/12/19	206	LET	RECSTE	2.000	CTH M	NORTH AVENUE	\$13,000,000 - \$13,999,999
								PILGRIM ROAD TO EAST COUNTY LINE	
								CONST/RECONSTRUCT ADDED CAPACITY	
								STP URBAN OVER 200,000	STP-MAD/MIL/GB/MSP/A
2017	1060-34-79	09/12/17	301ZO	LET	RESURF	0.169	CTH O	ZOO IC, MOORLAND ROAD	\$1,000,000 - \$1,999,999
								FRANKLIN DR TO IH-94 ON RAMP	
								CONST/RESURFACING	
								SE FREEWAY-ZOO INTERCHANGE	NON-FEDERAL
2020	2782-03-76	02/11/20	206	LET	RECST	0.120	CTH O	CTH O	\$2,000,000 - \$2,999,999
								IH-43 WB RAMP TO BELOIT ROAD	
								CONST/RECONSTRUCT WITH NO ADDL LANE	
								STP URBAN OVER 200,000	STP-MADISON/MILW/RND
2018	2751-00-70	03/13/18	205	LET	BRRPL	0.120	CTH Q	CTH Q	\$500,000 - \$749,999
								BR OVR OCONOMOWOC RVR (P-67-0078)	
								CONST/BRIDGE REPLACEMENT	
								LOCAL BRIDGES	NATIONAL HIGHWAY PER
2017	2788-00-72	02/14/17	206	LET	RECSTE	0.000	CTH TT	WEST WAUKESHA BYPASS	\$6,000,000 - \$6,999,999
								SUMMIT AVE TO NORTHVIEW RD	
								CONST/RECONSTRUCT W/ADDITIONAL LANE	
								STP URBAN OVER 200,000	STBG-URBANIZED >200K
2017	2753-01-70	07/11/17	206	LET	MISC	0.090	CTH VV	CTH VV	\$500,000 - \$749,999
								INTERSECTION WITH LILLY ROAD	
								CONST/INTERSEC MODIFICATION - DAAR	
								SAFETY (REGULAR HSIP)	HIGHWAY SAFETY IMP P
2018	2774-01-70	02/13/18	206	LET	RECST	0.280	CTH VV	CTH VV	\$1,000,000 - \$1,999,999
								INTERSECTION WITH CTH E	

**2017-2020 FINAL STIP Project Listing  
SE Region  
WAUKESHA County**

Year	Project	Sch Dt	Pgm	Contract Type	Concept	Net Miles	HWY	Project Description WISDOT Program	Estimate Anticipated Funding
								CNST/INTERSECTION MODIFICAITON/DAAR	
								SAFETY (REGULAR HSIP)	HIGHWAY SAFETY IMP P
2017	1060-18-91	07/11/17	303	LET	MISC	0.014	IH 094	EAST-WEST FREEWAY	\$0 - \$99,999
								IH94 AND SILVERNAIL RD INTERSECTION	
								CONST/SIGNAL WORK	
								STATE 3R	NON-FEDERAL
2017	1060-21-71	05/09/17	303	LET	RDMTN	15.446	IH 094	EAST WEST FREEWAY	\$2,000,000 - \$2,999,999
								WEST WAUKESHA COUNTY LINE TO STH 16	
								CONST/RECONDITION	
								BACKBONE	NATIONAL HIGHWAY PER
2017	1060-21-91	05/25/17	303	MIS	MISC	15.446	IH 094	EAST WEST FREEWAY	\$0 - \$99,999
								WEST WAUKESHA COUNTY LINE TO STH 16	
								TRAFFIC MITIGATION CONST 1060-21-71	
								BACKBONE	NON-FEDERAL
2017	1060-33-82	09/12/17	301ZO	LET	RECSTE	1.180	IH 094	ZOO IC, IH 94 AUXILIARY LANES	\$17,000,000 - \$19,999,999
								MOORLAND RD TO UNDERWOOD PRKWY	
								CONST/RECONSTRUCT W/ADDL LANES	
								SE FREEWAY-ZOO INTERCHANGE	NON-FEDERAL
2017	1060-42-45	01/25/17	301ZO	UTL	MISC	1.180	IH 094	ZOO IC, IH 94 WE ELECTRIC	\$0 - \$99,999
								MOORLAND RD TO UNDERWOOD PRKWY	
								UTIL/WE ELECTRIC	
								SE FREEWAY-ZOO INTERCHANGE	NON-FEDERAL
2017	1060-42-46	01/25/17	301ZO	UTL	MISC	1.180	IH 094	ZOO IC, IH 94 AT&T WISC	\$0 - \$99,999
								MOORLAND RD TO UNDERWOOD PRKWY	
								UTIL/AT&T WISC	
								SE FREEWAY-ZOO INTERCHANGE	NON-FEDERAL
2017	1060-45-47	01/25/17	301ZO	UTL	MISC	1.180	IH 094	ZOO IC, IH94 BROOKFIELD WATER AUDIT	\$0 - \$99,999

**2017-2020 FINAL STIP Project Listing  
SE Region  
WAUKESHA County**

Year	Project	Schd Dt	Pgm	Contract Type	Concept	Net Miles	HWY	Project Description WISDOT Program	Estimate Anticipated Funding
								MOORLAND RD TO UNDERWOOD PRKWY	
								UTIL/BRKFLD WATER AUDIT	
								SE FREEWAY-ZOO INTERCHANGE	NON-FEDERAL
2017	1060-45-48	01/25/17	301ZO	UTL	MISC	1.180	IH 094	ZOO IC, IH 94 BROOKFIELD WATER UA	\$250,000 - \$499,999
								MOORLAND RD TO UNDERWOOD PRKWY	
								UTIL/BROOKFIELD WATER	
								SE FREEWAY-ZOO INTERCHANGE	NON-FEDERAL
2018	1060-49-70	11/13/18	303	LET	MISC	8.709	IH 094	IH 94	\$3,000,000 - \$3,999,999
								STH 67 TO CTH SS	
								CONST/CMC RETROFIT BARRIER	
								SAFETY (REGULAR HSIP)	HIGHWAY SAFETY IMP P
2018	1060-62-70	07/10/18	303	LET	MISC	0.010	IH 094	EAST WEST FREEWAY	\$2,000,000 - \$2,999,999
								GRANDVIEW BOULEVARD SALT SHED	
								CONST / SALT SHED	
								BACKBONE	NON-FEDERAL
2017	2723-00-71	12/12/17	206	LET	RECST	1.300	LOC STR	MOORLAND ROAD	\$2,000,000 - \$2,999,999
								JANESVILLE ROAD TO MCSHANE DRIVE	
								CONST/RECONSTRUCT NO ADDED CAPACITY	
								STP URBAN OVER 200,000	STP-MAD/MIL/GB/MSP/A
2018	2718-05-01	07/25/18	211	C/E	MISC	2.615	LOC STR	SUNSET DR TRAFFIC SGNL INTERCONNECT	\$0 - \$99,999
								CTH X TO MEIJER DR	
								PE/INTERCONNECT SIGNAL SYSTEM	
								CONGESTION MITIGATION AND AIR QUALITY (CMA	CONGESTION MITIGATIO
2018	2718-16-50	06/25/18	207	R/R	MISC	0.000	LOC STR	WHITE ROCK AVE CROSSING, C WAUKESHA	\$100,000 - \$249,999
								CANADIAN NATIONAL RR XING 692216P	
								RR/REPLACE WARNING DEVICE EQUIPMENT	
								SAFETY - RAILROAD WARNING DEVICES	RAIL HWY PROTECT DEV

**2017-2020 FINAL STIP Project Listing  
SE Region  
WAUKESHA County**

Year	Project	Schd Dt	Pgm	Contract Type	Concept	Net Miles	HWY	Project Description WISDOT Program	Estimate Anticipated Funding
2018	2718-17-50	06/25/18	207	R/R	MISC	0.000	LOC STR	S WEST AVE CROSSING, CITY WAUKESHA	\$100,000 - \$249,999
								CANADIAN NATIONAL RR XING 689909H	
								RR/REPLACE WARNING DEVICE EQUIPMENT	
								SAFETY - RAILROAD WARNING DEVICES	RAIL HWY PROTECT DEV
2018	2718-18-50	06/25/18	207	R/R	MISC	0.000	LOC STR	N EAST AVE CROSSING, CITY WAUKESHA	\$100,000 - \$249,999
								CANADIAN NATIONAL RR XING 689918G	
								RR/REPLACE WARNING DEVICE EQUIPMENT	
								SAFETY - RAILROAD WARNING DEVICES	RAIL HWY PROTECT DEV
2019	2783-05-50	07/25/19	206	R/R	RECSTE	0.000	LOC STR	CALHOUN RD	\$100,000 - \$249,999
								CANADIAN PACIFIC (390 520H)	
								RR/CROSSING IMPROVEMENTS 390 520H	
								STP URBAN OVER 200,000	STP-MADISON/MILW/RND
2019	2783-05-51	07/25/19	206	R/R	RECSTE	0.000	LOC STR	CALHOUN RD	\$250,000 - \$499,999
								CANADIAN PACIFIC (390 520H)	
								RR SIGNALS & GATE 390 520H	
								STP URBAN OVER 200,000	STP-MADISON/MILW/RND
2019	2783-05-52	07/25/19	206	R/R	RECSTE	0.000	LOC STR	CALHOUN RD	\$100,000 - \$249,999
								CANADIAN PACIFIC (390 517A)	
								RR CROSSING IMPROVEMENTS 390 517A	
								STP URBAN OVER 200,000	STP-MADISON/MILW/RND
2019	2783-05-53	07/25/19	206	R/R	RECSTE	0.000	LOC STR	CALHOUN RD	\$250,000 - \$499,999
								CANADIAN PACIFIC (390 517A)	
								RR SIGNALS & GATE 390 517A	
								STP URBAN OVER 200,000	STP-MADISON/MILW/RND
2020	2718-05-71	01/25/20	211	LLC	MISC	2.615	LOC STR	SUNSET DR TRAFFIC SGNL INTERCONNECT	\$250,000 - \$499,999
								CTH X TO MEIJER DR	
								CONST/INTERCONNECT SIGNAL SYSTEM	

**2017-2020 FINAL STIP Project Listing  
SE Region  
WAUKESHA County**

Year	Project	Sch Dt	Pgm	Contract Type	Concept	Net Miles	HWY	Project Description WISDOT Program	Estimate Anticipated Funding
								CONGESTION MITIGATION AND AIR QUALITY (CMA	CONGESTION MITIGATIO
2020	2783-05-70	12/08/20	206	LET	RECSTE	2.137	LOC STR	CALHOUN RD	\$2,000,000 - \$2,999,999
								CTH M TO STH 190	
								CONST/RECONST W/ADDED CAPACITY	
								STP URBAN OVER 200,000	STP-MADISON/MILW/RND
2017	1693-34-20	07/25/17	211	TST	MISC	0.000	NON HWY	WAUKESHA TRNST COMMISSION MARKETING	\$0 - \$99,999
								INCREASE RIDERSHIP, PHASE 2 OF 2	
								WAUKESHA TRANSIT, CMAQ	
								CONGESTION MITIGATION AND AIR QUALITY (CMA	CONGESTION MITIGATIO
2017	2025-13-91	06/25/17	303	MIS	TOFSP	0.710	NON HWY	CAPITOL DRIVE VIL & CITY PEWAUKEE	\$0 - \$99,999
								FIVE FIELDS ROAD TO STH 74	
								TRAFFIC MITIGATION	
								STATE 3R	NON-FEDERAL
2018	1693-34-12	07/25/18	211	TST	MISC	0.000	NON HWY	REPLACEMENT FIXED ROUTE TRANSIT BUS	\$1,000,000 - \$1,999,999
								3 OF 7 BUSES, PHASE 2	
								WAUKESHA TRANSIT CMAQ	
								CONGESTION MITIGATION AND AIR QUALITY (CMA	CONGESTION MITIGATIO
2018	1693-39-01	07/25/18	211	TST	MISC	0.000	NON HWY	REPLACEMENT PARATRANSIT BUSES	\$1,000,000 - \$1,999,999
								PURCHASE 5 BUSES	
								WAUKESHA TRANSIT, CMAQ	
								CONGESTION MITIGATION AND AIR QUALITY (CMA	PROJECTS TO REDUCE P
2018	2718-14-50	01/25/18	290	R/R	MISC	0.000	NON HWY	WAUKESHA TO BROOKFIELD CONNECTOR	\$0 - \$99,999
								BROOKFIELD RD TO W MORELAND BLVD	
								RR/CROSSING IMPROVEMENT	
								TAP 50,000 - 200,000	NON-FEDERAL
2018	2718-14-70	01/25/18	290	LLC	MISC	0.000	NON HWY	WAUKESHA TO BROOKFIELD CONNECTOR	\$2,000,000 - \$2,999,999
								BROOKFIELD RD TO W MORELAND BLVD	

**2017-2020 FINAL STIP Project Listing  
SE Region  
WAUKESHA County**

Year	Project	Schd Dt	Pgm	Contract Type	Concept	Net Miles	HWY	Project Description WISDOT Program	Estimate Anticipated Funding
								CONST/PED & BIKE FACILITIES	
								TAP > 200,000	TAP-URBANIZED>200K
2019	3852-05-70	02/25/19	290	LLC	MISC	0.000	NON HWY	LAKE COUNTRY TRAIL UNDERPASS	\$750,000 - \$999,999
								AT STH 67	
								CONST/PED & BIKE	
								TAP > 200,000	TRANSP ALTERNATIVES
2017	1370-15-71	05/09/17	303	LET	RESURF	13.810	STH 016	OCONOMOWOC - WAUKESHA	\$14,000,000 - \$14,999,999
								CTH P (BROWN ST) TO IH 94	
								CONST / RESURFACING	
								STATE 3R	STP ANY AREA
2017	1370-15-72	07/11/17	303	LET	MISC	3.644	STH 016	STH 16	\$1,000,000 - \$1,999,999
								CTH P TO CTH C/STH 190 TO IH94 SPLT	
								CONST/HSIP/CMC RETROFIT BARRIER	
								SAFETY (REGULAR HSIP)	HIGHWAY SAFETY IMP P
2018	1330-10-72	09/11/18	303	LET	BRRHB	1.096	STH 016	STH 16	\$2,000,000 - \$2,999,999
								STH 83 INTERCHANGE	
								CONST/BRIDGE REHAB	
								STATE 3R	NATIONAL HIGHWAY PER
	3100-13-00		303	I/E	RESURF	2.890	STH 067	SUMMIT AVE, TOWN OF SUMMIT	\$100,000 - \$249,999
								USH 18 TO CTH DR	
								PE/RESURFACING	
								STATE 3R	STP ANY AREA
2020	3120-01-61	09/08/20	303	LET	RDMTN	9.610	STH 067	DOUSMAN - EAGLE	\$4,000,000 - \$4,999,999
								1000' N STH 59 TO 200' S USH 18	
								CONST/ROADWAY MAINTENANCE	
								STATE 3R	NON-FEDERAL
2019	1330-32-50	09/25/19	303	R/R	RESURF	0.000	STH 083	MUKWONAGO - WALES	\$250,000 - \$499,999

**2017-2020 FINAL STIP Project Listing  
SE Region  
WAUKESHA County**

Year	Project	Schd Dt	Pgm	Contract Type	Concept	Net Miles	HWY	Project Description WISDOT Program	Estimate Anticipated Funding
								STH 59 TO PERKINS ROAD	
								RR/INSTALL NEW WRNING DVCE 391 539D	
								STATE 3R	NATIONAL HIGHWAY PER
2019	1330-32-70	09/10/19	303	LET	RESURF	2.000	STH 083	MUKWONAGO - WALES	\$2,000,000 - \$2,999,999
								STH 59 TO PERKINS ROAD	
								CONST/RESURFACING	
								STATE 3R	NATIONAL HIGHWAY PER
2017	2025-13-71	03/14/17	303	LET	RESURF	0.710	STH 190	CAPITOL DRIVE VIL & CITY PEWAUKEE	\$12,000,000 - \$12,999,999
								FIVE FIELDS ROAD TO WETHERSFIELD RD	
								CONST/RESURFACE, BRIDGE REPLACEMENT	
								STATE 3R	NATIONAL HIGHWAY PER
2018	2025-14-71	05/08/18	303	LET	RESURF	3.060	STH 190	CAPITOL DRIVE	\$8,000,000 - \$8,999,999
								CTH F TO BROOKFIELD ROAD	
								CONST/RESURFACE	
								STATE 3R	NATIONAL HIGHWAY PER
2018	2025-18-70	09/11/18	303	LET	BRRHB	0.070	STH 190	CAPITOL DR, CITY OF BROOKFIELD	\$2,000,000 - \$2,999,999
								PILGRIM RD BR AND APPROACHES	
								CONST/BR REHAB/DECK REPLACEMENT	
								STATE 3R	NAT'L HWY SYSTEM
	2200-16-02		303	I/E	RECST	0.000	USH 018	BLUEMOUND ROAD	\$0 - \$99,999
								EXECUTIVE DRIVE	
								PE/RECONSTRUCTION	
								STATE 3R	NON-FEDERAL
	2210-10-00		303	I/E	RESURF	8.480	USH 018	SUNSET DRIVE	\$250,000 - \$499,999
								WEST COUNTY LINE TO STH 83	
								PE/RESURFACE	
								STATE 3R	NON-FEDERAL

**2017-2020 FINAL STIP Project Listing  
SE Region  
WAUKESHA County**

Year	Project	Schd Dt	Pgm	Contract Type	Concept	Net Miles	HWY	Project Description WISDOT Program	Estimate Anticipated Funding
2017	2788-00-71	08/08/17	303	LET	RECSTE	2.800	USH 018	WAUKESHA BYPASS	\$30,000,000 - \$34,999,999
								GENESEE RD TO FIDDLERS CREEK DR	
								CONST/RECONSTRUCT, PAVING	
								STATE 3R	STP ANY AREAS
2017	2788-02-70	02/14/17	303	LET	RECSTE	0.030	USH 018	WAUKESHA BYPASS	\$4,000,000 - \$4,999,999
								INTERSCT SUMMIT AV & MEADOWBROOK RD	
								CONST/RECONSTRUCTION PAVEMENT	
								STATE 3R	NATIONAL HIGHWAY PER
2017	1100-36-72	05/09/17	303	LET	BRRPL	3.640	USH 041	MILWAUKEE - FOND DU LAC	\$5,000,000 - \$5,999,999
								MILW CO LINE TO WASH CO LINE	
								CONST/BRIDGE REPLACEMENT	
								BACKBONE	NON-FEDERAL
2017	1100-36-92	05/25/17	303	MIS	MISC	3.640	USH 041	MILWAUKEE - FOND DU LAC	\$100,000 - \$249,999
								MILW CO LINE TO WASH CO LINE	
								TRAFFC MITIGATION FOR ID 1100-36-72	
								BACKBONE	NON-FEDERAL
	2715-03-03		303	I/E	BRRHB	0.000	VAR HWY	VARIOUS BRIDGE LOCATIONS	\$250,000 - \$499,999
								STH 67, STH 59, STH 83 & USH 18	
								PE/BRIDGE REHAB	
								STATE 3R	NON-FEDERAL
2017	4767-78-10	03/25/17	305	MIS	TOPM	0.000	VAR HWY	PAVEMENT MARKING 2017, WAUKESHA CO	\$0 - \$99,999
								LOCATIONS ON STN PER ANNUAL PLAN	
								TRAFFIC / PAVEMENT MARKING TMA	
								STATE HIGHWAY OPERATIONS PROGRAM	NATIONAL HIGHWAY PER
2020	3700-20-79	02/25/20	305	C/E	TOITS	0.003	VAR HWY	REPLACE EXISTING SIGNALS	\$100,000 - \$249,999
								VARIOUS SIGNALIZED INTERSECTIONS	



**2017-2020 FINAL STIP Project Listing  
SE Region  
WAUKESHA County**

<b>Year</b>	<b>Project</b>	<b>Schd Dt</b>	<b>Pgm</b>	<b>Contract Type</b>	<b>Concept</b>	<b>Net Miles</b>	<b>HWY</b>	<b>Project Description WISDOT Program</b>	<b>Estimate Anticipated Funding</b>
								STAND ALONE PROJECT ID SE004	
								INTELLIGENT TRANSPORTATION SYSTEMS (ITS)	NON-FEDERAL

# **Northeast Region Projects**

**2017-2020 FINAL STIP Project Listing  
NE Region  
BROWN County**

Year	Project	Schd Dt	Pgm	Contract Type	Concept	Net Miles	HWY	Project Description WISDOT Program	Estimate Anticipated Funding
2019	4546-02-71	03/12/19	205	LET	BRRPL	0.021	CTH D	T WRIGHTSTOWN, CTH D	\$500,000 - \$749,999
								PLUM CREEK BRIDGE	
								CONSTRUCTION/BRIDGE REPLACEMENT	
								LOCAL BRIDGES	NATIONAL HWY PERF PR
2017	9266-11-02	01/25/17	206	C/E	RECST	0.300	CTH HH	V ASHWAUBENON, VANDERPERREN WAY	\$250,000 - \$499,999
								HOLMGREN WAY - ASHLAND AVENUE	
								DSGN/RECST	
								STP URBAN OVER 200,000	STBG-URBANIZED >200K
2020	9266-11-03	07/14/20	206	LET	RECST	0.400	CTH HH	V ASHWAUBENON, VANDERPERREN WAY	\$1,000,000 - \$1,999,999
								HOLMGREN WAY - ASHLAND AVENUE	
								CONST/RECONSTRUCTION	
								STP URBAN OVER 200,000	STBG-URBANIZED >200K
2019	3271-00-71	03/12/19	205	LET	BRRPL	0.052	CTH HS	V SUAMICO, CTH HS	\$500,000 - \$749,999
								SUAMICO RIVER BRIDGE B-05-0437	
								CONST REPLACEMENT	
								LOCAL BRIDGES	SURFACE TRANS FLEX M
2019	9286-05-71	11/12/19	205	LET	BRRPL	0.044	CTH J	V SUAMICO, CTH J	\$750,000 - \$999,999
								SUAMICO RIVER BRIDGE	
								CONST/BRIDGE REPLACEMENT	
								LOCAL BRIDGES	NATIONAL HWY PERF PR
2017	4538-05-71	08/08/17	206	LET	MISC	3.322	CTH KB	T NEW DENMARK, CTH KB	\$100,000 - \$249,999
								WISCONSIN AVE-IRISH ROAD	
								DSGN/MISC HISP 2L	
								SAFETY - HIGH RISK RURAL ROADS	HIGHWAY SAFETY IMP P
2018	9287-03-71	01/09/18	205	LET	BRRPL	0.043	CTH M	CTH M, SCHOOL LANE-TARRAGON TRAIL	\$250,000 - \$499,999
								SUAMICO RIVER BRIDGE & APPROACHES	
								CONST/BRRPL B-05-0011	

**2017-2020 FINAL STIP Project Listing  
NE Region  
BROWN County**

Year	Project	Schd Dt	Pgm	Contract Type	Concept	Net Miles	HWY	Project Description WISDOT Program	Estimate Anticipated Funding
								LOCAL BRIDGES	SURFACE TRANS FLEX -
2017	4555-02-71	12/12/17	205	LET	BRRPL	0.057	CTH MM	BROWN COUNTY, CTH MM	\$250,000 - \$499,999
								BOWER CREEK BRIDGE & APPROACHES	
								CONST/BRRPLACEMENT P-05-106	
								LOCAL BRIDGES	SURFACE TRANS FLEX M
2019	4327-08-71	11/12/19	205	LET	BRELIM	0.025	CTH R	V NEW DENMARK, CTH R	\$500,000 - \$749,999
								DEVILS RIVER TRAIL BRIDGE B-05-0438	
								CONST/BRIDGE REPLACEMENT	
								LOCAL BRIDGES	SURFACE TRANS FLEX M
2019	4327-09-71	11/12/19	205	LET	BRRPL	0.018	CTH R	V NEW DENMARK, CTH R	\$750,000 - \$999,999
								S WALL STREET BRIDGE B-05-0439	
								CONST/BRIDGE REPLACEMENT	
								LOCAL BRIDGES	SURFACE TRANS FLEX M
2019	4603-05-71	11/12/19	205	LET	BRRPL	0.026	CTH V	V BELLEVUE, CTH V	\$750,000 - \$999,999
								BOWER CREEK BRIDGE	
								CONST/BRIDGE REPLACEMENT	
								LOCAL BRIDGES	NATIONAL HWY PERF PR
2018	4616-02-71	01/09/18	205	LET	BRRPL	0.043	CTH ZZ	BROWN COUNTY, CTH ZZ	\$250,000 - \$499,999
								EAST RIVER BRIDGE & APPROACHES	
								CONST/BRRPL/B-5-422	
								LOCAL BRIDGES	STP OFF-SYSTEM BRIDG
2018	4616-03-71	12/11/18	206	LET	RECST	3.975	CTH ZZ	T WRIGHTSTOWN, CTH ZZ	\$3,000,000 - \$3,999,999
								CLAY ST - MEADOWLARK RD	
								CONST/RECONSTRUCTION	
								STP RURAL	STBG <5K POP FAST
	1130-51-00		303	I/E	MISC	0.410	IH 041	APPLETON-GREEN BAY	\$100,000 - \$249,999
								CTH S INTERCHANGE	

**2017-2020 FINAL STIP Project Listing  
NE Region  
BROWN County**

Year	Project	Schd Dt	Pgm	Contract Type	Concept	Net Miles	HWY	Project Description WISDOT Program	Estimate Anticipated Funding
								DSGN/MISC	
								BACKBONE	NATIONAL HIGHWAY PER
2017	1130-50-71	05/09/17	305	LET	TOI	0.068	IH 041	HANSEN RD BR REPAIR, ASHWAUBENON	\$250,000 - \$499,999
								IH 41-HANSEN RD, B050611	
								CONST/TRAF ACCIDENT RX7XK42	
								BACKBONE	NON-FEDERAL
	1220-21-30		303	I/E	BRSHRM	0.000	IH 043	IH 43, CITY OF GREEN BAY	\$100,000 - \$249,999
								LEO FRIGO BRIDGE, B050158	
								DSGN/MISC PAINT STEEL MEMBERS	
								BACKBONE	NATIONAL HIGHWAY PER
	1220-22-00		303	I/E	BRRHB	0.000	IH 043	IH 43. CITY OF GREEN BAY	\$2,000,000 - \$2,999,999
								LEO FRIGO BRIDGE, B050158	
								DSGN/BRRHB-REDECK	
								BACKBONE	NATIONAL HIGHWAY PER
2017	1227-08-90	03/25/17	303	SFA	MISC	9.360	IH 043	STH 96-WEBSTER AVENUE	\$100,000 - \$249,999
								MANITOWOC-GREEN BAY	
								CONST/MISC TRAFFIC MITIGATION	
								BACKBONE	NON-FEDERAL
2017	4516-08-00	06/25/17	206	C/E	RECOND	1.452	LOC STR	V BELLEVUE, MANITOWOC ROAD	\$250,000 - \$499,999
								ALLOUEZ AVE. - KEWAUNEE RD	
								DSGN/RECONDITIONING	
								STP URBAN OVER 200,000	STP-MADISON/MILW/RND
2017	4985-00-52	05/09/17	206	LET	RESURF	0.180	LOC STR	C DE PERE, ALLARD ST	\$250,000 - \$499,999
								GRANT ST TO REID ST	
								CONST/RESURF	
								STP URBAN OVER 200,000	STP-MAD/MIL/GB/MSP/A
2017	4985-00-54	05/09/17	206	LET	RESURF	0.630	LOC STR	C DE PERE, ERIE ST	\$250,000 - \$499,999

**2017-2020 FINAL STIP Project Listing  
NE Region  
BROWN County**

Year	Project	Schd Dt	Pgm	Contract Type	Concept	Net Miles	HWY	Project Description WISDOT Program	Estimate Anticipated Funding
								O'KEEFE RD TO VIRGINIA DR	
								CONST/RESURF	
								STP URBAN OVER 200,000	STBG-URBANIZED >200K
2017	4985-00-58	05/09/17	206	LET	RESURF	0.110	LOC STR	C DE PERE, HELENA ST	\$750,000 - \$999,999
								SEVENTH ST TO SIXTH ST	
								CONST/RESURF	
								STP URBAN OVER 200,000	STBG-URBANIZED >200K
2017	4987-02-62	11/14/17	206	LET	RECST	0.320	LOC STR	C GREEN BAY, MATHER ST	\$750,000 - \$999,999
								VROMAN ST TO ROY AVE	
								CONST/RCST	
								STP URBAN OVER 200,000	SURFACE TRANS FLEX -
2018	4503-00-71	02/13/18	205	LET	BRRPL	0.038	LOC STR	T NEW DENMARK, COOPERSTOWN RD	\$100,000 - \$249,999
								DEVILS RIVER BRIDGE & APPROACHES	
								CONST/BRRPL B-05-0427	
								LOCAL BRIDGES	STP OFF-SYSTEM BRIDG
2018	4503-03-71	03/13/18	205	LET	BRRPL	0.038	LOC STR	T NEW DENMARK, WANER RD	\$100,000 - \$249,999
								BR DEVILS CREEK BRIDGE & APPROACHES	
								CONST/BRRPL B-5-0428	
								LOCAL BRIDGES	STP OFF-SYSTEM BRIDG
2018	4516-07-71	11/13/18	206	LET	RECST	0.500	LOC STR	V BELLEVUE, S HURON RD	\$2,000,000 - \$2,999,999
								STH 29 TO WILLOW RD	
								CONST/RECST	
								STP URBAN OVER 200,000	STP-MAD/MIL/GB/MSP/A
2018	9269-00-12	11/13/18	206	LET	RECST	0.290	LOC STR	V HOWARD, VINCENT RD	\$750,000 - \$999,999
								N TAYLOR TO MEMORIAL DR	
								CONST/RECST	
								STP URBAN OVER 200,000	STP-MAD/MIL/GB/MSP/A

**2017-2020 FINAL STIP Project Listing  
NE Region  
BROWN County**

Year	Project	Schd Dt	Pgm	Contract Type	Concept	Net Miles	HWY	Project Description WISDOT Program	Estimate Anticipated Funding
2019	4987-02-65	03/12/19	206	LET	RECST	0.870	LOC STR	C GREEN BAY, WEBSTER AVE	\$6,000,000 - \$6,999,999
								UNIVERSITY AVE TO RADISSON ST	
								CONST/RECST	
								STP URBAN OVER 200,000	STP-MAD/MIL/GB/MSP/A
2019	9266-11-01	01/08/19	206	LET	RECST	0.700	LOC STR	V ASHWAUBENON, CORMIER RD	\$3,000,000 - \$3,999,999
								ONEIDA ST TO ASHLAND AVE	
								CONST/ RECONST	
								STP URBAN OVER 200,000	STP-MAD/MIL/GB/MSP/A
2019	9269-07-00	04/25/19	205	C/E	BRRPL	0.023	LOC STR	T PITTSFIELD, BROOKSIDE DRIVE	\$100,000 - \$249,999
								SOUTH BRANCH SUAMICO RIVER BRIDGE	
								DESIGN/BRIDGE REPLACEMENT	
								LOCAL BRIDGES	STP OFF-SYSTEM BRIDG
2019	9269-07-71	04/09/19	205	LET	BRRPL	0.023	LOC STR	T PITTSFIELD, BROOKSIDE DRIVE	\$250,000 - \$499,999
								SOUTH BRANCH SUAMICO RIVER B050442	
								CONST/BRIDGE REPLACEMENT	
								LOCAL BRIDGES	STP OFF-SYSTEM BRIDG
2020	4508-08-71	02/11/20	205	LET	BRRPL	0.038	LOC STR	T MORRISON, PARK VIEW RD	\$100,000 - \$249,999
								DEVILS RIVER BRIDGE & APPROACHES	
								CONST/BRRPL B-05-0425	
								LOCAL BRIDGES	STP OFF-SYSTEM BRIDG
2020	4516-08-71	01/14/20	206	LET	RECOND	1.452	LOC STR	V BELLEVUE, MANITOWOC ROAD	\$2,000,000 - \$2,999,999
								ALLOUEZ AVE. - KEWAUNEE RD	
								CONST/RECONDITIONING	
								STP URBAN OVER 200,000	STP-MADISON/MILW/RND
2020	4519-09-71	02/11/20	205	LET	BRRPL	0.047	LOC STR	T WRIGHTSTOWN, COUNTY LINE RD	\$250,000 - \$499,999
								GOLDEN CREEK BRIDGE & APPROACHES	
								CONST/BRRPL-B-5-424	

**2017-2020 FINAL STIP Project Listing  
NE Region  
BROWN County**

Year	Project	Sch Dt	Pgm	Contract Type	Concept	Net Miles	HWY	Project Description WISDOT Program	Estimate Anticipated Funding
								LOCAL BRIDGES	STP OFF-SYSTEM BRIDG
2017	1009-39-92	06/25/17	302	C/E	MISC	0.000	NON HWY	PLACEHOLDER	\$250,000 - \$499,999
								FISCAL PLACEHOLDER ID	
								Work Not Yet Encumbered	
								MAJORS	MINIMUM GUARANTEE
2017	4517-05-71	03/25/17	290	LLC	MISC	0.000	NON HWY	V ALLOUEZ-WEBSTER ELEMENTARY SCHOOL	\$250,000 - \$499,999
								WEBSTER ELEMENTARY-SRTS	
								CONST/ MISC	
								TAP > 200,000	TAP-URBANIZED>200K
2019	4125-08-71	02/12/19	303	LET	RESURF	7.830	STH 029	GREEN BAY-KEWAUNEE	\$2,000,000 - \$2,999,999
								MANITOWOC ROAD-EAST COUNTY LINE	
								CONST/RESURFACE	
								STATE 3R	STP ANY AREAS
2019	4125-08-72	02/12/19	303	LET	RESURF	0.190	STH 029	GREEN BAY-KEWAUNEE	\$100,000 - \$249,999
								USH 141-S HURON ROAD	
								CONST/RESURF LEVEL IMPROVEMENT	
								STATE 3R	SURFACE TRANS FLEX M
	4085-62-00		303	I/E	BRRPL	0.000	STH 032	CITY OF DE PERE, GREENLEAF ROAD	\$100,000 - \$249,999
								STH 32 NORTHBOUND OVER CTH PP	
								DESIGN/BRIDGE REPLACE B-05-0052	
								SHR BRIDGES	NON-FEDERAL
	4085-65-00		303	I/E	RESURF	9.130	STH 032	GREENLEAF-DE PERE	\$100,000 - \$249,999
								STH 96-COOK STREET	
								DSGN/RESURF	
								STATE 3R	NON-FEDERAL
	9210-19-00		303	I/E	BRRPL	0.032	STH 032	W MASON ST, CITY OF GREEN BAY	\$100,000 - \$249,999
								BEAVER DAM CREEK BRIDGE	



**2017-2020 FINAL STIP Project Listing  
NE Region  
BROWN County**

Year	Project	Schd Dt	Pgm	Contract Type	Concept	Net Miles	HWY	Project Description WISDOT Program	Estimate Anticipated Funding
								DSGN/BRRPL BOX CULVERT	
								SHR BRIDGES	NATIONAL HIGHWAY PER
2017	4085-32-21	07/25/17	303	R/E	RECST	0.630	STH 032	MAIN STREET, CITY OF DEPERE	\$100,000 - \$249,999
								3RD STREET - 8TH STREET	
								STATE 3R	NON-FEDERAL
2017	4190-16-21	04/25/17	303	R/E	RESURF	2.340	STH 032	ASHLAND AVE., DEPERE & ASHWAUBENON	\$100,000 - \$249,999
								8TH STREET - LOMBARDI AVENUE	
								RE/RELOCATION	
								STATE 3R	NON-FEDERAL
2017	4190-16-40	12/25/17	303	UTL	RESURF	2.340	STH 032	ASHLAND AVE., DEPERE & ASHWAUBENON	\$0 - \$99,999
								8TH STREET - LOMBARDI AVENUE	
								UTILITY/PLACEHOLDER CONST4190-16-71	
								STATE 3R	NON-FEDERAL
2018	9190-23-21	03/25/18	303	R/E	RESURF	3.990	STH 032	GREEN BAY-PULASKI	\$0 - \$99,999
								STH 29-VILLAGE OF PULASKI	
								RE	
								STATE 3R	NON-FEDERAL
2019	4190-16-73	03/12/19	303	LET	MISC	0.200	STH 032	ASHLAND AVE., DEPERE	\$250,000 - \$499,999
								PARKVIEW ROAD INTERSECTION	
								CONST/HSIP 1	
								SAFETY (REGULAR HSIP)	HIGHWAY SAFETY IMP P
2020	9190-20-21	05/25/20	303	R/E	RESURF	0.940	STH 032	VILLAGE OF PULASKI	\$0 - \$99,999
								CTH B - EAST GREEN BAY STREET	
								STATE 3R	NON-FEDERAL
2020	9190-20-40	03/25/20	303	UTL	RESURF	0.940	STH 032	VILLAGE OF PULASKI	\$0 - \$99,999

**2017-2020 FINAL STIP Project Listing  
NE Region  
BROWN County**

Year	Project	Schd Dt	Pgm	Contract Type	Concept	Net Miles	HWY	Project Description WISDOT Program	Estimate Anticipated Funding
								CTH B - EAST GREEN BAY STREET	
								UTILITY/UTILITY PLACEHOLDER 7/21	
								STATE 3R	NON-FEDERAL
2020	9190-23-40	09/25/20	303	UTL	RESURF	3.990	STH 032	GREEN BAY-PULASKI	\$0 - \$99,999
								STH 29-VILLAGE OF PULASKI	
								UTILITY/RELOCATE PLACEHOLDER	
								STATE 3R	NON-FEDERAL
	1480-27-00		303	I/E	RESURF	4.800	STH 054	GREEN BAY-LUXEMBURG	\$250,000 - \$499,999
								I43-STH57	
								DSGN/RESURFACE ASPHALT PAVE	
								STATE 3R	SURFACE TRANS FLEX -
	9210-18-00		303	I/E	BRRHB	0.730	STH 054	CITY OF GREEN BAY, MASON STREET	\$4,000,000 - \$4,999,999
								FOX RIVER BRIDGE & APPROACHES	
								DSGN/BRRHB	
								SHR LARGE BRIDGES	NATIONAL HIGHWAY PER
2020	9210-16-71	07/14/20	303	LET	BRRHB	0.140	STH 054	CITY OF GREEN BAY, MASON ST	\$500,000 - \$749,999
								MASON ST BRIDGE B-05-0134	
								CONST/BRRHB SUBMARINE CABLES	
								STATE 3R	NON-FEDERAL
	1481-08-00		303	I/E	RESURF	0.580	STH 057	MONROE STREET, CITY OF GREEN BAY	\$100,000 - \$249,999
								SOUTH CITY LIMITS - CASS STREET	
								DESIGN/RESURFACE URBAN	
								STATE 3R	NAT'L HWY SYSTEM
2020	4085-38-40	04/25/20	303	UTL	RESURF	2.890	STH 057	VILLAGE OF ALLOUEZ, RIVERSIDE DRIVE	\$100,000 - \$249,999
								S VILLAGE LIMITS - N VILLAGE LIMITS	
								UTIL/ PLACEHOLDER	
								STATE 3R	NON-FEDERAL

**2017-2020 FINAL STIP Project Listing  
NE Region  
BROWN County**

Year	Project	Schd Dt	Pgm	Contract Type	Concept	Net Miles	HWY	Project Description WISDOT Program	Estimate Anticipated Funding
2020	4085-38-71	12/08/20	303	LET	RECST	2.890	STH 057	VILLAGE OF ALLOUEZ, RIVERSIDE DRIVE	\$12,000,000 - \$12,999,999
								S VILLAGE LIMITS - N VILLAGE LIMITS	
								STATE 3R	STP ANY AREAS
2020	4085-39-40	12/25/20	303	UTL	RECST	0.460	STH 057	C DEPERE, BROADWAY STREET	\$0 - \$99,999
								RANDAL AVENUE-NPL P-HOLD	
								UTIL/PLACEHOLDER	
								STATE 3R	NON-FEDERAL
2020	4085-39-71	12/08/20	303	LET	RECST	0.460	STH 057	C DEPERE, BROADWAY STREET	\$1,000,000 - \$1,999,999
								RANDALL AVENUE-NCPL	
								RW-NO	
								STATE 3R	SURFACE TRANS FLEX M
	4075-39-00		303	I/E	RESURF	15.190	STH 096	WRIGHTSTOWN-DENMARK	\$100,000 - \$249,999
								STH32-IH 43	
								DESGN/RESURF	
								STATE 3R	SURFACE TRANS FLEX M
	1210-09-00		303	I/E	RESURF	6.960	STH 172	USH 41-IH 43	\$750,000 - \$999,999
								USH 41-IH 43	
								DSGN/RESURF MILL/OVERLAY	
								BACKBONE	NATIONAL HIGHWAY PER
	1210-11-00		303	I/E	RESURF	5.100	STH 172	ONEIDA-GREEN BAY	\$500,000 - \$749,999
								STH 54-USH 41	
								DESIGN/RESURF	
								STATE 3R	NATIONAL HIGHWAY PER
	1150-66-00		303	I/E	RECSTE	3.460	USH 041	GREEN BAY-ABRAMS	\$5,000,000 - \$5,999,999
								CTH M-CTH B	
								DESIGN/RECSTE-RW-YES	

**2017-2020 FINAL STIP Project Listing  
NE Region  
BROWN County**

Year	Project	Schd Dt	Pgm	Contract Type	Concept	Net Miles	HWY	Project Description WISDOT Program	Estimate Anticipated Funding
								BACKBONE	NATIONAL HIGHWAY PER
2017	1130-32-71	12/12/17	303	LET	RESURF	4.980	USH 041	GREEN BAY - OCONTO	\$13,000,000 - \$13,999,999
								LINEVILLE ROAD - NORFIELD ROAD	
								CONST/RESURF	
								BACKBONE	NATIONAL HIGHWAY PER
2017	1130-32-90	03/25/17	303	SFA	MISC	4.980	USH 041	LINEVILLE ROAD-NORFIELD ROAD	\$0 - \$99,999
								GREEN BAY-OCONTO	
								CONST/MISC STATE PATROL MITIGATION	
								BACKBONE	NON-FEDERAL
2017	1130-44-90	03/25/17	303	SFA	MISC	12.450	USH 041	CTH J-CTH F	\$0 - \$99,999
								APPLETON-GREEN BAY	
								CONST/MISC TRAFFIC MITIGATION	
								BACKBONE	NON-FEDERAL
2017	1150-54-71	12/12/17	303	LET	MISC	0.100	USH 041	GREEN BAY - OCONTO	\$2,000,000 - \$2,999,999
								CTH B INTERCHANGE	
								R/W-NO	
								BACKBONE	NATIONAL HIGHWAY PER
	1450-15-00		303	I/E	RECST	1.241	USH 141	MAIN STREET, CITY OF GREEN BAY	\$250,000 - \$499,999
								BAIRD STREET - FOX RIVER	
								DESIGN/RECONSTRUCT URBAN	
								STATE 3R	MINIMUM GUARANTEE
2018	1450-07-21	01/25/18	303	R/E	MISC	0.339	USH 141	CTH R - IH 43	\$0 - \$99,999
								IH 43 - STH 29	
								STATE 3R	NON-FEDERAL
2018	1450-20-21	02/25/18	303	R/E	MISC	0.073	USH 141	MAIN STREET, TOWN OF LEDGEVIEW	\$0 - \$99,999
								USH 141 & STH 29 INTERSECTION	

**2017-2020 FINAL STIP Project Listing  
NE Region  
BROWN County**

Year	Project	Schd Dt	Pgm	Contract Type	Concept	Net Miles	HWY	Project Description WISDOT Program	Estimate Anticipated Funding
								RE/MISC INTERSECT MOD	
								STATE 3R	NON-FEDERAL
2018	1450-20-41	02/25/18	303	UTL	MISC	0.073	USH 141	MAIN STREET, TOWN OF LEDGEVIEW	\$0 - \$99,999
								USH 141 & STH 29 INTERSECTION	
								UTILITY/PLACEHOLDER	
								STATE 3R	NON-FEDERAL
2019	1450-20-71	02/12/19	303	LET	MISC	0.073	USH 141	MAIN STREET, TOWN OF LEDGEVIEW	\$250,000 - \$499,999
								USH 141 & STH 29 INTERSECTION	
								CONST/MISC INTERSECT MOD	
								STATE 3R	NATIONAL HIGHWAY PER
2017	1009-30-09	01/25/17	303	C/E	MISC	2.836	VAR HWY	TUB GIRDER INSPECTION	\$100,000 - \$249,999
								DISTRICT WIDE	
								I43/I41 INTERSECTION	
								STATE 3R	NON-FEDERAL
2017	1009-30-11	05/09/17	305	LET	TOS	0.000	VAR HWY	SIGN BRIDGE REPLACEMENT	\$250,000 - \$499,999
								REGIONWIDE VARIOUS ROUTES	
								CONST/TDS SIGN BRIDGES	
								STATE HIGHWAY OPERATIONS PROGRAM	NATIONAL HIGHWAY PER
2017	4705-78-10	03/25/17	305	MIS	TOPM	0.000	VAR HWY	PAVEMENT MARKING TMA-STH BROWN CO.	\$0 - \$99,999
								LOCATIONS ON STN PER ANNUAL PLAN	
								TRAFFIC/TOPM-BROWN CO 2017	
								STATE HIGHWAY OPERATIONS PROGRAM	NATIONAL HIGHWAY PER
2018	1009-33-22	02/13/18	303	LET	BRRHB	0.000	VAR HWY	REGION WIDE DECK SEALING FY18	\$1,000,000 - \$1,999,999
								VARIOUS ROUTES STH	
								CONST/DECK SEALING	
								BACKBONE	NON-FEDERAL

**2017-2020 FINAL STIP Project Listing  
NE Region  
CALUMET County**

Year	Project	Schd Dt	Pgm	Contract Type	Concept	Net Miles	HWY	Project Description WISDOT Program	Estimate Anticipated Funding
2018	4992-00-57	11/13/18	206	LET	RECST	0.531	CTH LP	C MENASHA, CTH LP	\$4,000,000 - \$4,999,999
								USH 10/STH 114 TO CTH AP	
								CONST/RECST	
								STP URBAN OVER 200,000	STP-MAD/MIL/GB/MSP/A
2018	4501-00-71	11/13/18	206	LET	RESURF	0.104	CTH X	C NEW HOLSTEIN	\$750,000 - \$999,999
								CLARK STREET-MANITOWOC CALUMET CO	
								CONST/RESURFACE	
								STP RURAL	STP <5K POP MAP-21 E
2018	4472-04-71	12/11/18	205	LET	BRRPL	0.132	LOC STR	T CHARLESTOWN, WEEKS RD	\$750,000 - \$999,999
								MANITOWOC RIVER BRIDGE	
								CONST/BRRPL B-08-0116	
								LOCAL BRIDGES	STP OFF-SYSTEM BRIDG
	4085-60-00		303	I/E	RESURF	2.439	STH 032	KIEL-NEW HOLSTEIN	\$100,000 - \$249,999
								CTH AA-JORDAN STREET	
								R/W-NO	
								STATE 3R	NATIONAL HWY PERF PR
	4085-66-00		303	I/E	RESURF	7.120	STH 032	CHILTON-HILBERT	\$100,000 - \$249,999
								BREED ST-STH 114	
								DESIGN/RESURF	
								STATE 3R	NON-FEDERAL
	4085-67-00		303	I/E	RESURF	5.281	STH 032	NEW HOLSTEIN-CHILTON	\$100,000 - \$249,999
								ALTONA AVENUE-USH 151	
								DESGN/RESURF	
								STATE 3R	NATIONAL HIGHWAY PER
2017	4085-61-60	07/11/17	303	LET	RDMTN	6.530	STH 032	HILBERT-DEPERE	\$1,000,000 - \$1,999,999
								NCPL HILBERT-NCL	
								DESIGN/RDMTN RW-NO	

**2017-2020 FINAL STIP Project Listing  
NE Region  
CALUMET County**

Year	Project	Schd Dt	Pgm	Contract Type	Concept	Net Miles	HWY	Project Description WISDOT Program	Estimate Anticipated Funding
								STATE 3R	NON-FEDERAL
2020	4085-63-71	12/08/20	303	LET	BRRHB	0.000	STH 032	KIEL-NEW HOLSTEIN	\$1,000,000 - \$1,999,999
								CANADIAN NATIONAL RR OVERPASS	
								CONST/DECK REPLACE B-08-0009	
								SHR BRIDGES	NATIONAL HWY PERF PR
	4050-21-00		303	I/E	RESURF	2.850	STH 055	SHERWOOD-KAUKAUNA	\$100,000 - \$249,999
								USH 10-RIDGEQUEST STREET	
								DSGN/MILL & OVERLAY RW-NO	
								STATE 3R	SURFACE TRANS FLEX -
	4050-22-00		303	I/E	RESURF	11.670	STH 055	FOND DU LAC-SHERWOOD	\$250,000 - \$499,999
								USH 151-STH 114	
								DSGN/RESURFACE	
								STATE 3R	NON-FEDERAL
2017	4670-12-60	07/11/17	303	LET	RDMTN	2.840	STH 055	SHERWOOD-KAUKAUNA	\$750,000 - \$999,999
								USH 10-RIDGECREST LANE	
								CONST/RDMTN	
								STATE 3R	NON-FEDERAL
2019	4050-15-21	02/25/19	303	R/E	RESURF	1.640	STH 055	SHERWOOD-KAUKAUNA	\$0 - \$99,999
								STH 114-USH 10	
								RE/RESURFACE LEVEL IMPROVEMENT	
								STATE 3R	NON-FEDERAL
2020	4050-15-40	04/25/20	303	UTL	RESURF	1.630	STH 055	SHERWOOD-KAUKAUNA	\$0 - \$99,999
								STH 114-USH 10 P-HOLD	
								UTILITY/PLACEHOLDER	
								STATE 3R	NON-FEDERAL
	4580-12-00		303	I/E	RECST	0.627	STH 114	VILLAGE OF HILBERT	\$0 - \$99,999
								WVL-STH 32/57	

**2017-2020 FINAL STIP Project Listing  
NE Region  
CALUMET County**

Year	Project	Schd Dt	Pgm	Contract Type	Concept	Net Miles	HWY	Project Description WISDOT Program	Estimate Anticipated Funding
								DESIGN/RECONSTRUCT	
								STATE 3R	SURFACE TRANSP BLOCK
2019	4580-10-21	11/25/19	303	R/E	RECOND	3.790	STH 114	MENASHA-HILBERT	\$250,000 - \$499,999
								USH 10-VILLAGE OF SHERWOOD	
								RE/RECOND	
								STATE 3R	NON-FEDERAL
2019	4580-11-60	03/12/19	303	LET	RDMTN	6.380	STH 114	SHERWOOD-HILBERT	\$1,000,000 - \$1,999,999
								STH 55-STH 32	
								CONST/RDMTN MILL/PAVE	
								STATE 3R	SURFACE TRANSP BLOCK
2020	4580-10-40	04/25/20	303	UTL	RECOND	2.590	STH 114	MENASHA-HILBERT	\$100,000 - \$249,999
								USH 10-VILLAGE OF SHERWOOD P-HOLD	
								UTILITY/PLACEHOLDER	
								STATE 3R	NON-FEDERAL
2018	1517-75-86	03/13/18	302	LET	RECSTE	1.430	STH 441	USH 10 - USH 10/STH 441	\$1,000,000 - \$1,999,999
								COUNTY CB - ONEIDA STREET	
								MAINLINE TMP (PHASE 2)	
								MAJORS	NATIONAL HWY PERF PR
	1500-49-00		303	I/E	RESURF	4.210	USH 010	APPLETON-BRILLION	\$100,000 - \$249,999
								USH 114-CTH N	
								DSGN/RESURF PATCH/OVERLAY	
								STATE 3R	NATIONAL HIGHWAY PER
	1500-50-00		303	I/E	RESURF	8.390	USH 010	APPLETON-BRILLION	\$100,000 - \$249,999
								CTH N-STH 32/57	
								DESGN/RESURF MILL/OVERLAY	
								STATE 3R	NATIONAL HIGHWAY PER
	1500-69-00		303	I/E	RESURF	11.940	USH 010	MENASHA-BRILLION	\$100,000 - \$249,999



**2017-2020 FINAL STIP Project Listing  
NE Region  
CALUMET County**

Year	Project	Schd Dt	Pgm	Contract Type	Concept	Net Miles	HWY	Project Description WISDOT Program	Estimate Anticipated Funding
								CTH N-CTH HR	
								DESIGN/RESURF	
								STATE 3R	NATIONAL HIGHWAY PER
2017	1500-55-71	05/09/17	303	LET	RESURF	0.740	USH 010	MENASHA-SHERWOOD	\$500,000 - \$749,999
								USH 10 AND STH 114 INTERCHANGE	
								CONST/RESURF	
								STATE 3R	NATIONAL HIGHWAY PER
2017	1517-75-60	02/25/17	302	UTL	RECSTE	0.646	USH 010	USH 10 - USH 10/STH 441	\$0 - \$99,999
								COUNTY CB - ONEIDA STREET	
								UTILITY/MENASHA ELECTRIC P618	
								MAJORS	NON-FEDERAL
2017	1517-75-61	02/25/17	302	UTL	RECSTE	0.646	USH 010	USH 10 - USH 10/STH 441	\$0 - \$99,999
								COUNTY CB - ONEIDA STREET	
								UTILITY/T MENASHA-SEWER P605	
								MAJORS	NON-FEDERAL
2017	1517-75-62	02/25/17	302	UTL	RECSTE	0.646	USH 010	USH 10 - USH 10/STH 441	\$0 - \$99,999
								COUNTY CB - ONEIDA STREET	
								UTILITY/T MENASHA-WATER P622	
								MAJORS	NON-FEDERAL
2017	1517-75-63	02/25/17	302	UTL	RECSTE	0.646	USH 010	USH 10 - USH 10/STH 441	\$500,000 - \$749,999
								COUNTY CB - ONEIDA STREET	
								UTILITY/WE ENERGIES-ELECTRIC P500	
								MAJORS	NON-FEDERAL
2017	1517-75-67	07/25/17	302	UTL	RECSTE	2.974	USH 010	USH 10 - USH 10/STH 441	\$100,000 - \$249,999
								COUNTY CB - ONEIDA STREET	
								UTILITY PLACEHOLDER	
								MAJORS	NON-FEDERAL

**2017-2020 FINAL STIP Project Listing  
NE Region  
CALUMET County**

<b>Year</b>	<b>Project</b>	<b>Schd Dt</b>	<b>Pgm</b>	<b>Contract Type</b>	<b>Concept</b>	<b>Net Miles</b>	<b>HWY</b>	<b>Project Description WISDOT Program</b>	<b>Estimate Anticipated Funding</b>
	4100-25-00		303	I/E	RESURF	0.360	USH 151	W. MAIN STREET, CITY OF CHILTON	\$0 - \$99,999
								HEIMANN STREE - STH 32/57	
								DESIGN/RESURFACE IMPROVE URBAN	
								STATE 3R	MINIMUM GUARANTEE
	4100-36-00		303	I/E	RESURF	11.480	USH 151	FOND DU LAC-CHILTON	\$100,000 - \$249,999
								SCL-QUINNEY ROAD	
								DESIGN/RESURF	
								STATE 3R	NON-FEDERAL
2017	4708-78-10	03/25/17	305	MIS	TOPM	0.000	VAR HWY	PAVEMENT MARKING TMA-STH-CALUMET.	\$0 - \$99,999
								LOCATIONS ON STN PER ANNUAL PLAN	
								TRAFFIC/TOPM-CALUMET CO 2017	
								STATE HIGHWAY OPERATIONS PROGRAM	NATIONAL HIGHWAY PER

**2017-2020 FINAL STIP Project Listing  
NE Region  
DOOR County**

Year	Project	Schd Dt	Pgm	Contract Type	Concept	Net Miles	HWY	Project Description WISDOT Program	Estimate Anticipated Funding
2017	4997-00-64	12/12/17	206	LET	RECST	0.800	CTH C	C STURGEON BAY, CTH C	\$2,000,000 - \$2,999,999
								STH 42/57 - WEST ELM ST	
								CONST/RECST	
								STP URBAN 5,000 - 20,000	STP 5-200K POP - MAP
	4140-28-00		303	I/E	RESURF	12.630	STH 042	STURGEON BAY-EGG HARBOR	\$100,000 - \$249,999
								MID JUNCTION-CTH T	
								DSGN/RESURF MILL-OVERLAY	
								STATE 3R	SURFACE TRANS FLEX -
	4140-32-00		303	I/E	RESURF	6.660	STH 042	EGG HARBOR-FISH CREEK	\$100,000 - \$249,999
								RAINBOW RIDGE-GIBRALTAR BLUFF	
								DESIGN/RESURF	
								STATE 3R	NATIONAL HIGHWAY PER
	4430-19-00		303	I/E	RESURF	3.600	STH 042	STH 42, CITY OF STURGEON BAY	\$100,000 - \$249,999
								CTH PD-BAY VIEW BRIDGE	
								DESIGN/RESURF RW-NO	
								STATE 3R	NATIONAL HWY PERF PR
	4430-20-30		303	I/E	RDMTN	7.020	STH 042	GREEN BAY-STURGEON BAY	\$100,000 - \$249,999
								SOUTH JUNCTION-BAY VIEW BRIDGE	
								DESIGN/RDMTN	
								STATE 3R	NON-FEDERAL
	4610-09-00		303	I/E	RESURF	12.020	STH 042	SISTER BAY-GILLS ROCK	\$100,000 - \$249,999
								SCANDIA ROAD-FERRY LANDING	
								DSGN/RESURF MILL/OVERLAY	
								STATE 3R	SURFACE TRANS FLEX -
2018	4140-19-40	04/25/18	303	UTL	RESURF	9.600	STH 042	GIBRALTAR - SISTER BAY	\$0 - \$99,999
								BLUFF LN-COUNTRY WALK DR P-HOLD	
								UTIL/PLACEHOLDER	

**2017-2020 FINAL STIP Project Listing  
NE Region  
DOOR County**

<b>Year</b>	<b>Project</b>	<b>Schd Dt</b>	<b>Pgm</b>	<b>Contract Type</b>	<b>Concept</b>	<b>Net Miles</b>	<b>HWY</b>	<b>Project Description WISDOT Program</b>	<b>Estimate Anticipated Funding</b>
								STATE 3R	NON-FEDERAL
2018	4140-19-71	08/14/18	303	LET	RESURF	9.600	STH 042	GIBRALTAR - SISTER BAY	\$6,000,000 - \$6,999,999
								BLUFF LN - COUNTRY WALK DR	
								R/W-YES	
								STATE 3R	SURFACE TRANSP BLOCK
	4150-20-00		303	I/E	RESURF	14.340	STH 057	MID JUNCTION - JACKSON PORT	\$100,000 - \$249,999
								STH 42 - SUMMIT ROAD	
								DESIGN/RESURFACE	
								STATE 3R	STP ANY AREAS
2017	4150-17-40	01/25/17	303	UTL	RESURF	8.130	STH 057	BAILEYS HARBOR - SISTER BAY	\$0 - \$99,999
								CTH Q - STH 42	
								UTILITY PLACEHOLDER	
								STATE 3R	NON-FEDERAL
2017	4150-17-71	05/09/17	303	LET	RESURF	8.130	STH 057	BAILEYS HARBOR - SISTER BAY	\$4,000,000 - \$4,999,999
								CTH Q - STH 42	
								STATE 3R	STP ANY AREAS

**2017-2020 FINAL STIP Project Listing  
NE Region  
FOND DU LAC County**

Year	Project	Schd Dt	Pgm	Contract Type	Concept	Net Miles	HWY	Project Description WISDOT Program	Estimate Anticipated Funding
2017	3876-05-00	07/25/17	206	C/E	RECST	0.334	CTH D	V OAKFIELD, CTH D	\$250,000 - \$499,999
								CTH Y - N. SCHOOL STREET	
								DSGN/RECONSTRUCTION	
								STP RURAL	STP <5K POP MAP-21 E
2020	3876-05-71	12/08/20	206	LET	RECST	0.334	CTH D	V OAKFIELD, CTH D	\$1,000,000 - \$1,999,999
								CTH Y - N. SCHOOL STREET	
								CONST/RECONSTRUCTION	
								STP RURAL	STP <5K POP MAP-21 E
2018	4854-03-71	11/13/18	206	LET	RECST	0.780	CTH G	V ST CLOUD, CTH G (MAIN ST)	\$2,000,000 - \$2,999,999
								PALM TREE RD - CEDARVIEW DR	
								CONST/RECST WITH STRUCTURE	
								STP RURAL	STP <5K POP - MAP 21
2017	6188-01-71	12/12/17	205	LET	BRRPL	0.085	LOC STR	T ROSENDALE, OLDEN RD	\$250,000 - \$499,999
								FOND DU LAC RIVER BRIDGE	
								CONST/BRRPL B-20-0230	
								LOCAL BRIDGES	STP OFF-SYSTEM BRIDG
2019	4986-08-71	03/12/19	205	LET	BRRPL	0.050	LOC STR	C FOND DU LAC, W ARNDT STREET	\$2,000,000 - \$2,999,999
								FOND DU LAC RIVER BRIDGE B-20-0231	
								CONST/BRIDGE REPLACEMENT	
								LOCAL BRIDGES	NATIONAL HWY PERF PR
2017	1430-18-21	05/25/17	303	R/E	RESURF	9.580	STH 023	ROSENDALE - USH 41	\$0 - \$99,999
								STH 26-N ROLLING MEADOWS DR/CTH VVV	
								RE/	
								STATE 3R	NON-FEDERAL
2017	1440-13-41	02/25/17	302	UTL	MISC	19.280	STH 023	STH 67 - USH 41	\$100,000 - \$249,999
								PLYMOUTH/STH 67 - WCL	
								FRONTIER COMMUNICATION OF WI P101	

**2017-2020 FINAL STIP Project Listing  
NE Region  
FOND DU LAC County**

Year	Project	Schd Dt	Pgm	Contract Type	Concept	Net Miles	HWY	Project Description WISDOT Program	Estimate Anticipated Funding
								MAJORS	NON-FEDERAL
2018	1440-15-40	03/25/18	302	UTL	MISC	0.000	STH 023	STH 67 - USH 41	\$2,000,000 - \$2,999,999
								ECL - CTH K	
								PLACEHOLDER PROJECT FY 17	
								MAJORS	NON-FEDERAL
2018	1440-15-72	11/13/18	302	LET	RECST	6.270	STH 023	FOND DU LAC - PLYMOUTH	\$11,000,000 - \$11,999,999
								SEVEN HILLS ROAD-EAST COUNTY LINE	
								GRADING R/W - YES	
								MAJORS	NON-FEDERAL
2018	1440-15-73	11/13/18	302	LET	RECST	6.270	STH 023	FOND DU LAC - PLYMOUTH	\$11,000,000 - \$11,999,999
								SEVEN HILLS ROAD-EAST COUNTY LINE	
								BASE/PAVE R/W-NO	
								MAJORS	HIGH PRIORITY PROJEC
2019	1430-18-71	03/12/19	303	LET	RESURF	7.680	STH 023	ROSENDALE - FOND DU LAC	\$3,000,000 - \$3,999,999
								BECKER BLVD-TOWNLINE ROAD	
								CONST/RESUR	
								STATE 3R	NATIONAL HWY PERF PR
2019	1430-18-72	03/12/19	303	LET	RESURF	1.896	STH 023	ROSENDALE - FOND DU LAC	\$1,000,000 - \$1,999,999
								TOWNLINE ROAD-CTH VVV	
								CONST/RESUR	
								STATE 3R	NATIONAL HWY PERF PR
2019	1430-18-73	03/12/19	303	LET	MISC	0.048	STH 023	ROSENDALE-FOND DU LAC	\$1,000,000 - \$1,999,999
								N ROLLING MEADOWS DR/CTH VVV INTERS	
								CONST/MISC-HSIP 1B	
								SAFETY (REGULAR HSIP)	HIGHWAY SAFETY IMP P
2019	1430-23-71	03/12/19	303	LET	RESURF	0.760	STH 023	STH 23, VILLAGE OF ROSENDALE	\$500,000 - \$749,999
								LAFAYETTE ST-BECKER BLVD	

**2017-2020 FINAL STIP Project Listing  
NE Region  
FOND DU LAC County**

Year	Project	Schd Dt	Pgm	Contract Type	Concept	Net Miles	HWY	Project Description WISDOT Program	Estimate Anticipated Funding
								RW-NO	
								STATE 3R	NATIONAL HIGHWAY PER
2019	1440-15-71	11/12/19	302	LET	RECST	6.010	STH 023	FOND DU LAC - PLYMOUTH	\$35,000,000 - \$39,999,999
								USH 151-SEVEN HILLS ROAD	
								GRADE/BASE/PAVE R/W-YES	
								MAJORS	HIGH PRIORITY PROJEC
2020	1440-15-78	06/09/20	302	LET	RECST	16.810	STH 023	FOND DU LAC - PLYMOUTH	\$8,000,000 - \$8,999,999
								TAFT ROAD-CTH P	
								CONST	
								MAJORS	NATIONAL HIGHWAY PER
	1110-14-30		303	I/E	RDMTN	21.350	STH 026	WAUPUN-OSHKOSH	\$0 - \$99,999
								USH 151-NCL	
								DSGN/RDMTN-CHIP SEAL	
								STATE 3R	NON-FEDERAL
	1110-15-00		303	I/E	BRRPL	0.000	STH 026	ROSENDALE-OSHKOSH	\$100,000 - \$249,999
								WEST BRANCH FOND DU LAC RIVER	
								DSGN/BRIDGE REPLACE B-20-0651	
								SHR BRIDGES	NON-FEDERAL
	6100-08-30		303	I/E	RDMTN	3.588	STH 044	FAIRWATER-BRANDON	\$100,000 - \$249,999
								WCL-STH 49	
								DSGN/RESURFACE	
								STATE 3R	NON-FEDERAL
	6090-12-30		303	I/E	RDMTN	8.960	STH 049	BRANDON-RIPON	\$100,000 - \$249,999
								WCPL BRANDON-STH 23	
								DSGN/RESURFACE	
								STATE 3R	NON-FEDERAL
2020	6090-08-71	11/10/20	303	LET	RDMTN	1.222	STH 049	VILLAGE OF BRANDON	\$250,000 - \$499,999

**2017-2020 FINAL STIP Project Listing  
NE Region  
FOND DU LAC County**

Year	Project	Schd Dt	Pgm	Contract Type	Concept	Net Miles	HWY	Project Description WISDOT Program	Estimate Anticipated Funding
								CTH TC - WCPL	
								R/W-NO	
								STATE 3R	STP ANY AREA
	4090-09-00		303	I/E	MISC	20.310	STH 067	LOMIRA-ECL FOND DU LAC COUNTY	\$250,000 - \$499,999
								USH 41-ECL FOND DU LAC COUNTY	
								DESIGN/MIS MONUMENTATION PLAT	
								STATE 3R	NON-FEDERAL
2017	4530-06-72	05/09/17	303	LET	MISC	0.000	STH 067	USH 45 - ECL	\$500,000 - \$749,999
								LONG LAKE BOX CULVERT	
								CONST/MISC/BOX CULVERT	
								STATE 3R	SURFACE TRANS FLEX M
2018	4090-05-40	01/25/18	303	UTL	RESURF	1.660	STH 067	ECPL CAMPBELLSPORT-USH 45	\$0 - \$99,999
								TRIPLE S ROAD-USH 45 P-HOLD	
								CONST/PLACEHOLDER	
								STATE 3R	NON-FEDERAL
2018	4090-06-40	02/25/18	303	UTL	RESURF	1.980	STH 067	VILLAGE OF CAMPBELLSPORT	\$0 - \$99,999
								BAUMANN STREET-TRIPLE S ROAD P-HOLD	
								UTILITY/PLACEHOLDER	
								STATE 3R	NON-FEDERAL
2018	4090-07-41	01/25/18	303	UTL	RESURF	6.270	STH 067	WCL - CAMPBELLSPORT	\$0 - \$99,999
								GOLDEN CORNERS RD-BAUMANN ST P-HOLD	
								UTIL/PLACEHOLDER-SS	
								STATE 3R	NON-FEDERAL
2018	4090-07-71	05/08/18	303	LET	RESURF	6.270	STH 067	WCL - CAMPBELLSPORT	\$2,000,000 - \$2,999,999
								GOLDEN CORNERS ROAD-BAUMANN STREET	
								R/W-NO	
								STATE 3R	STP ANY AREA



**2017-2020 FINAL STIP Project Listing  
NE Region  
FOND DU LAC County**

Year	Project	Schd Dt	Pgm	Contract Type	Concept	Net Miles	HWY	Project Description WISDOT Program	Estimate Anticipated Funding
2018	4530-06-40	04/25/18	303	UTL	RESURF	9.380	STH 067	USH 45 - ECL	\$0 - \$99,999
								USH 45 - DIVISION ROAD P-HOLD	
								UTILITY PLACEHOLDER	
								STATE 3R	NON-FEDERAL
2019	4090-05-71	08/13/19	303	LET	RESURF	1.660	STH 067	ECPL CAMPBELLSPORT - USH 45	\$750,000 - \$999,999
								TRIPLE S ROAD-USH 45	
								R/W-NO	
								STATE 3R	STP ANY AREA
2019	4090-06-71	08/13/19	303	LET	RECST	1.980	STH 067	VILLAGE OF CAMPBELLSPORT	\$4,000,000 - \$4,999,999
								BAUMANN STREET-TRIPLE S ROAD	
								R/W-NO	
								STATE 3R	SURFACE TRANS FLEX M
2019	4090-06-72	08/13/19	303	LET	RECST	0.000	STH 067	VILLAGE OF CAMPELLSPORT	\$2,000,000 - \$2,999,999
								BAUMAN STREET-TRIPLE S ROAD	
								CONST/RECST URBAN	
								STATE 3R	NON-FEDERAL
2019	4530-06-71	08/13/19	303	LET	RESURF	9.380	STH 067	USH 45 - ECL	\$4,000,000 - \$4,999,999
								USH 45 - DIVISION ROAD	
								R/W-NO	
								STATE 3R	SURFACE TRANS FLEX M
2020	3360-16-60	07/14/20	303	LET	RDMTN	7.251	STH 175	LOMIRA-FOND DU LAC	\$2,000,000 - \$2,999,999
								SCL-USH 151	
								R/W-NO	
								STATE 3R	NON-FEDERAL
	1100-50-00		303	I/E	RESURF	7.020	USH 041	MILWAUKEE-FOND DU LAC	\$250,000 - \$499,999
								SCL-USH 151	
								DESIGN/RESURF	

**2017-2020 FINAL STIP Project Listing  
NE Region  
FOND DU LAC County**

Year	Project	Schd Dt	Pgm	Contract Type	Concept	Net Miles	HWY	Project Description WISDOT Program	Estimate Anticipated Funding
								BACKBONE	NAT'L HWY SYSTEM
	1100-52-00		303	I/E	RESURF	15.570	USH 041	FOND DU LAC-OSHKOSH	\$750,000 - \$999,999
								CTH D-STH 26	
								DSGN/RESURF	
								BACKBONE	NATIONAL HIGHWAY PER
	4080-07-00		303	I/E	RESURF	14.055	USH 045	KEWASKUM-EDEN	\$250,000 - \$499,999
								SCL-WINTER ROAD	
								DSGN/RESURFACE	
								STATE 3R	SURFACE TRANSP BLOCK
	4986-07-00		303	I/E	RECST	0.870	USH 045	FOND DU LAC AVE, C OF FOND DU LAC	\$500,000 - \$749,999
								CTH V-6TH STREET	
								DESIGN/RECST URBAN ST	
								STATE 3R	STP ANY AREAS
2017	1009-38-11	10/25/17	303	JTP	MISC	3.480	USH 045	USH 45, CITY OF FOND DU LAC	\$100,000 - \$249,999
								JURISDICTION PAYMENT 2 OF 11 CY17	
								JT PAYMENT 2 OF 11 FY18	
								STATE 3R	NON-FEDERAL
2017	4080-04-40	02/25/17	303	UTL	RECST	0.910	USH 045	MAIN & FOND DU LAC STS., V. OF EDEN	\$0 - \$99,999
								ELM STREET-NVL P-HOLD	
								UTIL/PLACEHOLDER	
								STATE 3R	NON-FEDERAL
2017	4110-26-40	02/25/17	303	UTL	RESURF	6.360	USH 045	EDEN - FOND DU LAC	\$0 - \$99,999
								E. VILLAGE LIMITS - S. CITY LIMITS	
								UTIL/PLACEHOLDER	
								STATE 3R	NON-FEDERAL
2018	1009-38-12	10/25/18	303	JTP	MISC	3.480	USH 045	USH 45, CITY OF FOND DU LAC	\$100,000 - \$249,999
								JURISDICTION PAYMENT 3 OF 11 CY18	

**2017-2020 FINAL STIP Project Listing  
NE Region  
FOND DU LAC County**

Year	Project	Schd Dt	Pgm	Contract Type	Concept	Net Miles	HWY	Project Description WISDOT Program	Estimate Anticipated Funding
								JT PAYMENT 3 OF 11 FY19	
								STATE 3R	NON-FEDERAL
2018	4080-04-71	08/14/18	303	LET	RECST	0.910	USH 045	MAIN & FOND DU LAC STS., V. OF EDEN	\$2,000,000 - \$2,999,999
								ELM STREET-NVL	
								R/W-NO	
								STATE 3R	SURFACE TRANS FLEX -
2018	4110-26-71	08/14/18	303	LET	RESURF	6.360	USH 045	EDEN - FOND DU LAC	\$4,000,000 - \$4,999,999
								E. VILLAGE LIMITS - S. CITY LIMITS	
								R/W - YES	
								STATE 3R	SURFACE TRANS FLEX -
2019	1009-38-13	10/25/19	303	JTP	MISC	3.480	USH 045	USH 45, CITY OF FOND DU LAC	\$100,000 - \$249,999
								JURISDICTION PAYMENT 4 OF 11 CY19	
								JT PAYMENT 4 OF 11 FY20	
								STATE 3R	NON-FEDERAL
2020	1009-38-14	10/25/20	303	JTP	MISC	3.480	USH 045	USH 45, CITY OF FOND DU LAC	\$250,000 - \$499,999
								JURISDICTION PAYMENT 5 OF 11 CY20	
								JT PAYMENT 5 OF 11 FY21	
								STATE 3R	NON-FEDERAL
2020	4080-06-71	12/08/20	303	LET	BRRPL	0.000	USH 045	KEWASKUM-EDEN	\$250,000 - \$499,999
								MILWAUKEE RIVER BRIDGE	
								CONST/BRIDGE REPLACEMENT B-20-0154	
								SHR BRIDGES	SURFACE TRANS FLEX M
2020	4110-28-21	12/25/20	303	R/E	RESURF	0.000	USH 045	FOND DU LAC-OSHKOSH	\$100,000 - \$249,999
								SCOTT STREET-NCL	
								RE ACQUISITION	
								STATE 3R	NON-FEDERAL
	4050-23-00		303	I/E	BRRPL	0.015	USH 151	FOND DU LAC-CHILTON	\$0 - \$99,999

**2017-2020 FINAL STIP Project Listing  
NE Region  
FOND DU LAC County**

Year	Project	Sch Dt	Pgm	Contract Type	Concept	Net Miles	HWY	Project Description WISDOT Program	Estimate Anticipated Funding
								DRAINAGE WAY CULVERT REPLACEMENT	
								DSGN/BRRPL	
								SHR BRIDGES	SURFACE TRANSP BLOCK
2018	1420-29-71	05/08/18	305	LET	TOI	0.000	USH 151	FOND DU LAC BYPASS BRIDGE REPAIR	\$750,000 - \$999,999
								USH 45-CTH Y	
								TRAF/TRAF ACCIDENT RXQN1J/GHRNDP0	
								BACKBONE	NON-FEDERAL
2020	4050-23-21	01/25/20	303	R/E	BRRPL	0.015	USH 151	FOND DU LAC-CHILTON	\$0 - \$99,999
								DRAINAGE WAY CULVERT REPLACEMENT	
								RE/BRRPL	
								SHR BRIDGES	NON-FEDERAL
2017	4720-78-10	03/25/17	305	MIS	TOPM	0.000	VAR HWY	PAVEMENT MARKING TMA-STH-FOND DULAC	\$0 - \$99,999
								LOCATIONS ON STN PER ANNUAL PLAN.	
								TRAFFIC/TOPM-FOND DU LAC CO 2017	
								STATE HIGHWAY OPERATIONS PROGRAM	NATIONAL HIGHWAY PER

**2017-2020 FINAL STIP Project Listing  
NE Region  
KEWAUNEE County**

Year	Project	Schd Dt	Pgm	Contract Type	Concept	Net Miles	HWY	Project Description WISDOT Program	Estimate Anticipated Funding
2018	4333-05-71	01/09/18	205	LET	BRRPL	0.047	CTH BB	CTH BB, CTH B - NORMAN RD	\$250,000 - \$499,999
								E TWIN RIVER BRIDGE & APPROACHES	
								CONST/BRRPL B-31-0100	
								LOCAL BRIDGES	SURFACE TRANSP BLOCK
2018	4394-03-71	05/08/18	205	LET	BRRPL	0.057	CTH E	CTH E, CTH FF - BEARDSLEY ST	\$250,000 - \$499,999
								RECREATION TRAIL BRIDGE & APPROACH	
								CONST/BRRPL B-31-0099	
								LOCAL BRIDGES	SURFACE TRANS FLEX -
2017	4399-00-71	05/09/17	205	LET	BRRPL	0.043	CTH J	CTH J, STH 42 - WOODSIDE RD	\$250,000 - \$499,999
								SANDY BAY CREEK BRIDGE & APPROACHES	
								CONST/BRRPL B-31-0014	
								LOCAL BRIDGES	SURFACE TRANS FLEX -
2018	4409-12-71	12/11/18	205	LET	BRRPL	0.110	CTH S	CTH S, NAVARINO ST - N WATER ST	\$750,000 - \$999,999
								AHNAPEE RIVER BRIDGE & APPROACHES	
								CONST/BRRPL B-31-0101	
								LOCAL BRIDGES	SURFACE TRANS FLEX -
2017	4376-06-71	11/14/17	205	LET	BRRPL	0.042	LOC STR	T CARLTON, ST PETERS RD	\$250,000 - \$499,999
								EAST TWIN RIVER BRIDGE & APPROACHES	
								CONST/BRRPL B-31-0102	
								LOCAL BRIDGES	SURFACE TRANS FLEX -
	4125-10-00		303	I/E	RESURF	13.390	STH 029	GREEN BAY-KEWAUNEE	\$100,000 - \$249,999
								WCL-STH 42	
								DSGN/RESURF MILL/OVERLAY	
								STATE 3R	SURFACE TRANS FLEX M
	1470-32-30		303	I/E	RDMTN	10.120	STH 042	KEWAUNEE-ALGOMA	\$100,000 - \$249,999
								NCPL KEWAUNEE-STH 54	
								DSGN/RESURFACE	

**2017-2020 FINAL STIP Project Listing  
NE Region  
KEWAUNEE County**

Year	Project	Schd Dt	Pgm	Contract Type	Concept	Net Miles	HWY	Project Description WISDOT Program	Estimate Anticipated Funding
								STATE 3R	NON-FEDERAL
	4385-09-30		303	I/E	RDMTN	5.195	STH 042	ALGOMA-STURGEON BAY	\$100,000 - \$249,999
								STH 54-NCL	
								DSGN/RDMTN	
								STATE 3R	NON-FEDERAL
2018	1470-24-21	11/25/18	303	R/E	RESURF	0.860	STH 042	C KEWAUNEE, MAIN STREET	\$0 - \$99,999
								MILLER STREET-DUVALL STREET	
								RE/REAL ESTATE ACQUISITION	
								STATE 3R	NON-FEDERAL
2020	1470-24-71	11/10/20	303	LET	RESURF	0.860	STH 042	C KEWAUNEE, MAIN STREET	\$2,000,000 - \$2,999,999
								MILLER STREET-DUVALL STREET	
								STH 42	
								STATE 3R	STP ANY AREAS
2017	4731-78-10	03/25/17	305	MIS	TOPM	0.000	VAR HWY	PAVEMENT MARKING TMA-STH-KEWAUNEE	\$0 - \$99,999
								LOCATIONS ON STN PER ANNUAL PLAN.	
								TRAFFIC/TOM-KEWAUNEE CO 2017	
								STATE HIGHWAY OPERATIONS PROGRAM	NATIONAL HIGHWAY PER

**2017-2020 FINAL STIP Project Listing  
NE Region  
MANITOWOC County**

Year	Project	Schd Dt	Pgm	Contract Type	Concept	Net Miles	HWY	Project Description WISDOT Program	Estimate Anticipated Funding
2019	4991-00-97	12/10/19	206	LET	RESURF	0.656	CTH CL	C MANITOWOC, HECKER ROAD	\$500,000 - \$749,999
								STH 151 - VIEBAHN STREET	
								CONST/RESURFACE	
								STP URBAN 20,000 - 50,000	STP 5-200K POP MAP-2
2018	4310-06-71	11/13/18	205	LET	BRRPL	0.133	CTH R	T MANITOWOC RAPIDS, CTH R	\$3,000,000 - \$3,999,999
								MANITOWOC RIVER BRIDGE & APPROACHES	
								CONST/BRRPL B-36-0226	
								LOCAL BRIDGES	SURFACE TRANS FLEX -
2019	4362-02-71	12/10/19	205	LET	BRRPL	0.038	CTH S	T CATO, CTH S	\$1,000,000 - \$1,999,999
								MANITOWOC RIVER BRIDGE	
								CONST/BRIDGE REPLACEMENT	
								LOCAL BRIDGES	NATIONAL HWY PERF PR
2018	4318-03-71	03/13/18	205	LET	BRRPL	0.047	CTH X	T SCHLESWIG, CTH X	\$250,000 - \$499,999
								SHEBOYGAN RIVER BRIDGE	
								CONST.BRRPL B-36-0224	
								LOCAL BRIDGES	SURFACE TRANS FLEX -
2019	4308-10-71	03/12/19	205	LET	BRRPL	0.034	CTH X	T CENTERVILLE, CTH X	\$250,000 - \$499,999
								FISHER CREEK BRIDGE	
								CONST/BRIDGE REPLACEMENT	
								LOCAL BRIDGES	STBG FAST OFF-SYSTEM
	1227-12-00		303	I/E	RESURF	16.280	IH 043	MANITOWOC-GREEN BAY	\$1,000,000 - \$1,999,999
								STH 310-STH 96	
								DESGN/RESURF MILL/OVERLAY	
								BACKBONE	NATIONAL HIGHWAY PER
2017	1224-21-91	03/25/17	303	SFA	MISC	5.130	IH 043	SHEBOYGAN - MANITOWOC	\$0 - \$99,999
								POINT CREEK ROAD-CLOVER ROAD	
								CONST/TRAFFIC MIT 1224-21-73	

**2017-2020 FINAL STIP Project Listing  
NE Region  
MANITOWOC County**

Year	Project	Sch Dt	Pgm	Contract Type	Concept	Net Miles	HWY	Project Description WISDOT Program	Estimate Anticipated Funding
								BACKBONE	NON-FEDERAL
2017	4308-08-71	12/12/17	205	LET	BRRPL	0.038	LOC STR	T CENTERVILLE, CENTER RD	\$100,000 - \$249,999
								CENTERVILLE CREEK BRIDGE	
								CONST/BRRPL B-36-0221	
								LOCAL BRIDGES	STP OFF-SYSTEM BRIDG
2017	4313-08-71	07/11/17	205	LET	BRRPL	0.047	LOC STR	T MEEME, MINERAL SPRINGS RD	\$250,000 - \$499,999
								PIGEON RIVER BRIDGE & APPROACHES	
								CONST/BRRPL B-36-0218	
								LOCAL BRIDGES	STP OFF-SYSTEM BRIDG
2017	4313-10-71	07/11/17	205	LET	BRRPL	0.038	LOC STR	T MEEME, COUNTY LINE RD	\$250,000 - \$499,999
								PIGEON RIVER BRIDGE & APPROACHES	
								CONST/BRRPL B-36-222	
								LOCAL BRIDGES	STBG FAST OFF-SYSTEM
2018	4312-07-71	03/13/18	205	LET	BRRPL	0.088	LOC STR	T GIBSON, OLD Y RD	\$1,000,000 - \$1,999,999
								WEST TWIN RIVER BRIDGE	
								DSGN/CONST B-36-0225	
								LOCAL BRIDGES	STP OFF-SYSTEM BRIDG
2018	4313-09-71	01/09/18	205	LET	BRRPL	0.047	LOC STR	T MEEME, WEST WASHINGTON RD	\$250,000 - \$499,999
								MEEME RIVER BRIDGE & APPROACHES	
								CONST/BRRPL B-36-0219	
								LOCAL BRIDGES	STP OFF-SYSTEM BRIDG
2018	4316-09-71	02/13/18	205	LET	BRRPL	0.057	LOC STR	T FRANKLIN, HILLCREST RD	\$250,000 - \$499,999
								BRANCH RIVER BRIDGE	
								CONST/BRRPL B-36-0220	
								LOCAL BRIDGES	STP OFF-SYSTEM BRIDG
2018	4317-08-71	02/13/18	205	LET	BRRPL	0.076	LOC STR	T COOPERSTOWN, PLEASANT RD	\$500,000 - \$749,999
								DEVILS RIVER BRIDGE	



**2017-2020 FINAL STIP Project Listing  
NE Region  
MANITOWOC County**

Year	Project	Schd Dt	Pgm	Contract Type	Concept	Net Miles	HWY	Project Description WISDOT Program	Estimate Anticipated Funding
								CONST/BRRPL B-36-0216	
								LOCAL BRIDGES	STP OFF-SYSTEM BRIDG
2018	4321-03-71	03/13/18	205	LET	BRRPL	0.025	LOC STR	V REEDSVILLE, 4TH ST	\$250,000 - \$499,999
								MUD CREEK BRIDGE	
								CONST/BRRPL B-36-0217	
								LOCAL BRIDGES	STP OFF-SYSTEM BRIDG
2019	4317-09-71	07/09/19	205	LET	BRRPL	0.042	LOC STR	T COOPERSTOWN, COOPERSTOWN ROAD	\$250,000 - \$499,999
								BRANCH DEVILS RIVER	
								CONST/BRIDGE REPLACEMENT	
								LOCAL BRIDGES	STP OFF-SYSTEM BRIDG
2019	4318-04-71	02/12/19	205	LET	BRRHB	0.049	LOC STR	T SCHLESWIG, ROCKVILLE ROAD	\$250,000 - \$499,999
								SHEBOYGAN RIVER	
								CONST/BRIDGE REHAB	
								LOCAL BRIDGES	STP OFF-SYSTEM BRIDG
2018	4304-03-71	05/25/18	211	LLC	MISC	0.000	NON HWY	EASTSIDE BICYCLE & PEDESTRIAN TRAIL	\$500,000 - \$749,999
								CITY OF TWO RIVERS	
								CONST/ MISC CMAQ R\$	
								CONGESTION MITIGATION AND AIR QUALITY (CMA	CMAQ CONGESTION MITI
2018	4304-04-71	05/25/18	211	LLC	MISC	0.000	NON HWY	NORTHSIDE BICYCLE & PED TRAIL	\$750,000 - \$999,999
								CITY OF TWO RIVERS	
								CMAQ 2010-2013	
								CONGESTION MITIGATION AND AIR QUALITY (CMA	CMAQ CONGESTION MITI
	4085-64-00		303	I/E	BRRHB	0.000	STH 032	1ST STREET, CITY OF KIEL	\$0 - \$99,999
								SHEBOYGAN RIVER BRIDGE	
								DSGN/DECK OVERLAY B-36-0015	
								SHR BRIDGES	SURFACE TRANSP BLOCK
2020	4085-64-71	12/08/20	303	LET	BRRHB	0.060	STH 032	1ST STREET, CITY OF KIEL	\$100,000 - \$249,999

**2017-2020 FINAL STIP Project Listing  
NE Region  
MANITOWOC County**

Year	Project	Schd Dt	Pgm	Contract Type	Concept	Net Miles	HWY	Project Description WISDOT Program	Estimate Anticipated Funding
								SHEBOYGAN RIVER BRIDGE	
								CONST/DECK OVERLAY B-36-0015	
								SHR BRIDGES	SURFACE TRANS FLEX M
	1470-27-00		303	I/E	RESURF	4.590	STH 042	MANITOWOC-TWO RIVERS	\$100,000 - \$249,999
								MARITIME DRIVE-12TH STREET	
								DSGN/RESURF-MILL/OVERLAY	
								STATE 3R	SURFACE TRANS FLEX -
	1470-30-00		303	I/E	RESURF	11.570	STH 042	TWO RIVERS-KEWAUNEE	\$500,000 - \$749,999
								34TH STREET-NCL	
								DESGN/RESURF	
								STATE 3R	SURFACE TRANS FLEX -
	1470-33-00		303	I/E	BRRHB	0.100	STH 042	CITY OF TWO RIVERS, WASHINGTON ST	\$100,000 - \$249,999
								WEST TWIN RIVER BRIDGE B360117	
								DSGN/DECK OVERLAY	
								SHR BRIDGES	NATIONAL HIGHWAY PER
	4570-24-00		303	I/E	BRRPL	0.000	STH 042	HOWARDS GROVE-MANITOWOC	\$100,000 - \$249,999
								SILVER CREEK BRIDGE	
								DSGN/BRIDGE REPLACEMENT	
								SHR BRIDGES	NON-FEDERAL
2018	4570-12-40	03/25/18	303	UTL	RESURF	0.930	STH 042	WALDO BLVD., CITY OF MANITOWOC	\$0 - \$99,999
								8TH STREET - MARITIME DRIVE P-HOLD	
								UTILITY PLACEHOLDER	
								STATE 3R	NON-FEDERAL
2018	4570-12-71	12/11/18	303	LET	RECST	0.220	STH 042	WALDO BLVD., CITY OF MANITOWOC	\$7,000,000 - \$7,999,999
								8TH STREET - MARITIME DR	
								CONST/RECONST EXISTING UTBAN ST	
								STATE 3R	SURFACE TRANS FLEX -

**2017-2020 FINAL STIP Project Listing  
NE Region  
MANITOWOC County**

Year	Project	Schd Dt	Pgm	Contract Type	Concept	Net Miles	HWY	Project Description WISDOT Program	Estimate Anticipated Funding
2018	4570-12-72	12/11/18	303	LET	RECST	0.220	STH 042	WALDO BLVD., CITY OF MANITOWOC	\$250,000 - \$499,999
								8TH STREET - MARITIME DR	
								CONST/RECONST SANITARY/WATERMAIN	
								STATE 3R	NON-FEDERAL
2020	4550-03-71	11/10/20	303	LET	RESURF	1.240	STH 067	ELKHART LAKE-KIEL	\$750,000 - \$999,999
								SOUTH COUNTY LINE-STH 32/57	
								STATE 3R	STP ANY AREAS
	4337-22-00		303	I/E	RESURF	1.036	STH 310	BRILLION-MANITOWOC	\$100,000 - \$249,999
								I 43-CTH R	
								DSGN/RESURF	
								STATE 3R	SURFACE TRANS FLEX M
	1500-56-00		303	I/E	RESURF	1.490	USH 010	BRILLION-MANITOWOC	\$100,000 - \$249,999
								CTH P-I 43	
								DSGN/RESURF	
								STATE 3R	NATIONAL HWY PERF PR
	1500-68-00		303	I/E	RESURF	5.044	USH 010	BRILLION-REEDSVILLE	\$100,000 - \$249,999
								BRILLION ECPL-CTH W	
								DSGN/RESURFACE	
								STATE 3R	NON-FEDERAL
	1500-71-00		303	I/E	BRRPL	0.013	USH 010	BRILLION-REESVILLE	\$0 - \$99,999
								UNNAMED CREEK BOX CULVERT C360058	
								DSGN/BRRPL	
								STATE 3R	NATIONAL HIGHWAY PER
2017	1500-27-71	12/12/17	303	LET	RESURF	1.230	USH 010	MENASHA AVENUE, VILLAGE OF WHITELAW	\$1,000,000 - \$1,999,999
								HEMPTON LAKE ROAD - CHESTNUT LANE	
								CONST/PATCH/OVERLAY ASPHALT	

**2017-2020 FINAL STIP Project Listing  
NE Region  
MANITOWOC County**

Year	Project	Schd Dt	Pgm	Contract Type	Concept	Net Miles	HWY	Project Description WISDOT Program	Estimate Anticipated Funding
								STATE 3R	NATIONAL HIGHWAY PER
2017	1500-33-40	04/25/17	303	UTL	RECOND	9.150	USH 010	REEDSVILLE-MAINTOWOC	\$0 - \$99,999
								EAST VILLAGE LIMITS-BRANCH RIVER	
								UTILITY/PLACEHOLDER-SS	
								STATE 3R	NON-FEDERAL
2017	1500-66-71	12/12/17	303	LET	RESURF	9.150	USH 010	REEDSVILLE - MANITOWOC	\$5,000,000 - \$5,999,999
								EAST VILLAGE LIMITS - BRANCH RIVER	
								CONST/RESURF	
								STATE 3R	NATIONAL HWY PERF PR
2018	1500-37-40	03/25/18	303	UTL	RESURF	1.930	USH 010	WALDO BLVD., CITY OF MANITOWOC	\$0 - \$99,999
								CTH R - 8TH STREET	
								UTILITY PLACEHOLDER	
								STATE 3R	NON-FEDERAL
2018	1500-37-71	12/11/18	303	LET	RECST	1.320	USH 010	WALDO BLVD., CITY OF MANITOWOC	\$13,000,000 - \$13,999,999
								FLEETWOOD DRIVE-8TH STREET	
								RW-TBD	
								STATE 3R	NATIONAL HIGHWAY PER
2018	1500-37-72	12/11/18	303	LET	RECST	1.320	USH 010	WALDO BLVD., CITY OF MANITOWOC	\$1,000,000 - \$1,999,999
								FLEETWOOD DRIVE-8TH STREET	
								CONST/MISC SANITARY/WATERMANS	
								STATE 3R	NON-FEDERAL
2018	1500-47-71	12/11/18	303	LET	RESURF	0.630	USH 010	WALDO BLVD., CITY OF MANITOWOC	\$1,000,000 - \$1,999,999
								CTH R - FLEETWOOD DRIVE	
								RW-NO	
								STATE 3R	NATIONAL HIGHWAY PER
2018	1500-67-60	05/08/18	303	LET	RDMTN	3.170	USH 010	REEDSVILLE-MANITOWOC	\$1,000,000 - \$1,999,999
								CTH P-CTH R	

**2017-2020 FINAL STIP Project Listing  
NE Region  
MANITOWOC County**

Year	Project	Sch Dt	Pgm	Contract Type	Concept	Net Miles	HWY	Project Description WISDOT Program	Estimate Anticipated Funding
								CONST/RDMTN	
								STATE 3R	NON-FEDERAL
2020	1500-71-21	01/25/20	303	R/E	BRRPL	0.013	USH 010	BRILLION-REESVILLE	\$0 - \$99,999
								UNNAMED CREEK BOX CULVERT C360058	
								RE/BRRPL	
								STATE 3R	NON-FEDERAL
	4100-32-00		303	I/E	RESURF	13.220	USH 151	CHILTON-VALDERS	\$100,000 - \$249,999
								IRISH ROAD-CHRISTEL DRIVE	
								DSGN/RESURF	
								STATE 3R	SURFACE TRANS FLEX -
2019	4100-21-71	12/10/19	303	LET	RESURF	8.510	USH 151	VALDERS - MANITOWOC	\$6,000,000 - \$6,999,999
								JACKSON STREET - IH 43 SB RAMPS	
								CONST/RESURF	
								STATE 3R	MINIMUM GUARANTEE

**2017-2020 FINAL STIP Project Listing  
NE Region  
MARINETTE County**

Year	Project	Schd Dt	Pgm	Contract Type	Concept	Net Miles	HWY	Project Description WISDOT Program	Estimate Anticipated Funding
2019	9029-02-71	03/12/19	206	LET	RECOND	3.787	CTH G	T OF LAKE, CTH G	\$2,000,000 - \$2,999,999
								CTH E-SPUR RD	
								CONST/RECONDITIONING	
								STP RURAL	STP <5K POP MAP-21 E
2017	9995-00-64	12/12/17	206	LET	RECST	0.700	LOC STR	C MARINETTE, RIVERSIDE AVE	\$2,000,000 - \$2,999,999
								HATTIE ST - VANCLEVE AVE	
								CONST/RECST	
								STP URBAN 5,000 - 20,000	STP 5-200K POP - MAP
2017	9995-03-61	04/11/17	303	LET	BRRHB	0.109	LOC STR	CITY OF MARINETTE, LIFT STRUCTURE	\$1,000,000 - \$1,999,999
								ODGEN STREET BRIDGE B-38-16	
								B-38-16 MENOMINEE RIVER 84.10	
								SHR BRIDGES	NON-FEDERAL
2017	9995-05-71	02/14/17	205	LET	BRRHB	0.144	LOC STR	C MARINETTE, HATTIE ST	\$2,000,000 - \$2,999,999
								MENOMINEE RIVER BRIDGE & APPROACHES	
								CONST/BRRHB B-38-0021	
								LOCAL BRIDGES	SURFACE TRANSP BLOCK
2019	9246-08-71	12/10/19	205	LET	BRRPL	0.041	LOC STR	T POUND, NORTH 1ST ROAD	\$250,000 - \$499,999
								LITTLE PESHTIGO RIVER BRIDGE	
								CONST/BRIDGE REPLACEMENT	
								LOCAL BRIDGES	STP OFF-SYSTEM BRIDG
2019	9246-09-71	12/10/19	205	LET	BRRPL	0.043	LOC STR	T POUND, NORTH 5TH ROAD	\$250,000 - \$499,999
								LITTLE PESHTIGO RIVER BR B-38-0148	
								CONST/BRIDGE REPLACEMENT	
								LOCAL BRIDGES	STP OFF-SYSTEM BRIDG
2019	9246-10-71	12/10/19	205	LET	BRRPL	0.053	LOC STR	T GROVER, TOWER HILL ROAD	\$250,000 - \$499,999
								LITTLE PESHTIGO RIVER BRIDGE	
								CONST/BRIDGE REPLACEMENT	

**2017-2020 FINAL STIP Project Listing  
NE Region  
MARINETTE County**

Year	Project	Schd Dt	Pgm	Contract Type	Concept	Net Miles	HWY	Project Description WISDOT Program	Estimate Anticipated Funding
								LOCAL BRIDGES	STP OFF-SYSTEM BRIDG
	9160-17-00		303	I/E	RESURF	10.600	STH 064	POUND-MARINETTE	\$100,000 - \$249,999
								USH 141-CTH E	
								DSGN/RESURF MILL/OVERLAY	
								STATE 3R	SURFACE TRANS FLEX M
	9160-18-00		303	I/E	RESURF	7.770	STH 064	BRAZEAU-POUND	\$100,000 - \$249,999
								CTH S-USH 141	
								DESGN/RESURF	
								STATE 3R	SURFACE TRANS FLEX M
	9160-19-00		303	I/E	RESURF	7.040	STH 064	POUND-MARINETTE	\$250,000 - \$499,999
								CTH E-STH 180	
								DSGN/RESURF EXIST ASPHALTIC PAVE	
								STATE 3R	SURFACE TRANS FLEX -
2017	1590-16-71	05/09/17	303	LET	RESURF	14.220	USH 008	WCL - USH 141	\$7,000,000 - \$7,999,999
								WCL - CTH O	
								R/W - NO	
								STATE 3R	SURFACE TRANSP BLOCK
2017	9560-04-71	12/25/17	303	OST	BRRHB	0.020	USH 008	MENOMINEE RIVER BRIDGE	\$750,000 - \$999,999
								BRIDGE DECK REPLACE B380011	
								CONST/REIMBURSEMENT TO MICHIGAN	
								SHR BRIDGES	SURFACE TRANS FLEX -
2019	1590-23-21	09/25/19	303	R/E	RESURF	8.370	USH 008	DUNBAR-PEMBINE	\$100,000 - \$249,999
								CTH O-USH 141	
								RE/RESURF	
								STATE 3R	NON-FEDERAL
2019	1590-23-40	09/25/19	303	UTL	RESURF	8.370	USH 008	DUNBAR-PEMBINE	\$0 - \$99,999
								CTH O-USH 141	

**2017-2020 FINAL STIP Project Listing  
NE Region  
MARINETTE County**

Year	Project	Schd Dt	Pgm	Contract Type	Concept	Net Miles	HWY	Project Description WISDOT Program	Estimate Anticipated Funding
								UTIL/CONST 1500-23-71 P	
								STATE 3R	NON-FEDERAL
	1150-64-00		303	I/E	RESURF	2.400	USH 041	PESHTIGO-MARINETTE	\$100,000 - \$249,999
								PESHTIGO BYPASS-CTH T	
								DESIGN/RESURF	
								BACKBONE	NAT'L HWY SYSTEM
	1150-71-00		303	I/E	RECST	3.500	USH 041	PESHTIGO-MARINETTE	\$1,000,000 - \$1,999,999
								SCHACHT ROAD-CLEVELAND AVENUE	
								DESIGN/RECST	
								BACKBONE	NATIONAL HWY PERF PR
2019	1150-69-71	03/12/19	303	LET	MISC	0.440	USH 041	OCONTO-PESHTIGO	\$1,000,000 - \$1,999,999
								CTH M-CTH Y	
								CONST/MISC-INTERSECT IMPROVE 1B	
								SAFETY (REGULAR HSIP)	HIGHWAY SAFETY IMP P
2019	1150-72-71	12/10/19	303	LET	MISC	0.011	USH 041	PESHTIGO - MARINETTE	\$250,000 - \$499,999
								COUNTRY MEADOWS RD INTERSECTION	
								CONST/MISC HSIP 1A	
								SAFETY (REGULAR HSIP)	HIGHWAY SAFETY IMP P
	1490-36-30		303	I/E	RDMTN	18.440	USH 141	POUND-WAUSAUKEE	\$0 - \$99,999
								STH 64-STH 180	
								DSGN/RDMTN-CHIP SEAL	
								STATE 3R	NON-FEDERAL
	1491-22-00		303	I/E	RESURF	3.770	USH 141	WAUSAUKEE-NIAGARA	\$100,000 - \$249,999
								CTH Z-CTH R	
								DSGN/RESURF	
								STATE 3R	NON-FEDERAL
	1491-36-30		303	I/E	RDMTN	19.790	USH 141	WAUSAUKEE-NIAGARA	\$0 - \$99,999



**2017-2020 FINAL STIP Project Listing  
NE Region  
MARINETTE County**

Year	Project	Schd Dt	Pgm	Contract Type	Concept	Net Miles	HWY	Project Description WISDOT Program	Estimate Anticipated Funding
								STH 180-BETTERS COURT	
								DSGN/RDMTN-CHIP SEAL	
								STATE 3R	NON-FEDERAL
2019	9560-02-40	04/25/19	303	UTL	RECST	1.510	USH 141	CITY OF NIAGARA	\$0 - \$99,999
								BETTERS COURT - MENOMINEE R	
								CONST/UTILITY PLACEHOLDER	
								STATE 3R	NON-FEDERAL
2019	9560-02-74	08/13/19	303	LET	RECST	0.854	USH 141	CITY OF NIAGARA	\$3,000,000 - \$3,999,999
								PINE STREET-4TH STREET	
								CONST/RW-YES	
								STATE 3R	SURFACE TRANS FLEX M
2019	9560-02-75	08/13/19	303	LET	RESURF	0.801	USH 141	CITY OF NIAGARA	\$500,000 - \$749,999
								BETTERS COURT - PINE STREET	
								CONST/RW-NO	
								STATE 3R	SURFACE TRANSP BLOCK
2017	4738-78-10	03/25/17	305	MIS	TOPM	0.000	VAR HWY	PAVEMENT MARKING TMA-STH-MARINETTE.	\$0 - \$99,999
								LOCATIONS ON STN PER ANNUAL PLAN	
								TRAFFIC/TOPM-MARINETTE CO 2017	
								STATE HIGHWAY OPERATIONS PROGRAM	NATIONAL HIGHWAY PER

**2017-2020 FINAL STIP Project Listing  
NE Region  
NORTHEAST REGION WIDE County**

Year	Project	Schd Dt	Pgm	Contract Type	Concept	Net Miles	HWY	Project Description WISDOT Program	Estimate Anticipated Funding
2017	1009-39-93	06/25/17	303	C/E	MISC	0.000	NON HWY	PLACEHOLDER	\$500,000 - \$749,999
								FISCAL PLACEHOLDER ID	
								Work not yet Scheduled	
								STATE 3R	MINIMUM GUARANTEE
2017	4987-10-00	02/25/17	290	C/E	MISC	0.000	NON HWY	BAY-LAKE REGIONAL BIKE/PED PLAN	\$100,000 - \$249,999
								NORTHEAST WISCONSIN-REGIONAL PLAN	
								PLAN/MISC	
								TAP > 200,000	NON-FEDERAL
2019	1009-34-07	01/25/19	303	R/E	RECST	0.000	NON HWY	REAL ESTATE LOE FY 2019	\$0 - \$99,999
								DISTRICT 3 LEVEL OF EFFORT	
								STATE 3R	NON-FEDERAL
2020	1009-34-08	01/25/20	303	R/E	RECST	0.000	NON HWY	REAL ESTATE LOE FY 2020	\$500,000 - \$749,999
								DISTRICT 3 LEVEL OF EFFORT	
								STATE 3R	NON-FEDERAL
2017	1009-33-30	04/11/17	305	LET	TOPM	276.550	VAR HWY	EPOXY PAVEMENT MARKING-STH/USH	\$1,000,000 - \$1,999,999
								VARIOUS STH/USH REGION WIDE	
								CONST-MISC NE REGION FY17 PAVE MARK	
								STATE HIGHWAY OPERATIONS PROGRAM	SURFACE TRANSP BLOCK

**2017-2020 FINAL STIP Project Listing  
NE Region  
OCONTO County**

Year	Project	Schd Dt	Pgm	Contract Type	Concept	Net Miles	HWY	Project Description WISDOT Program	Estimate Anticipated Funding
2018	9087-01-71	01/09/18	205	LET	BRRPL	0.066	CTH AA	OCONTO CO, CTH AA	\$250,000 - \$499,999
								SOUTH BRANCH OCONTO RIVER BRIDGE	
								CONST/BRRPL B-42-0112	
								LOCAL BRIDGES	SURFACE TRANS FLEX -
2019	9027-02-71	07/09/19	205	LET	BRRHB	0.063	CTH BB	T GILLETT, CTH BB	\$250,000 - \$499,999
								OCONTO RIVER BRIDGE & APPROACHES	
								CONST/BRRHB B-42-0020	
								LOCAL BRIDGES	SURFACE TRANSP BLOCK
2019	9108-02-71	11/12/19	205	LET	BRRPL	0.055	CTH H	T UNDERHILL, CTH H	\$500,000 - \$749,999
								OCONTO RIVER BRIDGE B-42-0132	
								CONST/BRIDGE REPLACEMENT	
								LOCAL BRIDGES	STP OFF-SYSTEM BRIDG
2017	9007-03-71	11/14/17	205	LET	BRRHB	0.052	CTH Y	T LITTLE RIVER, CTH Y	\$100,000 - \$249,999
								THOMAS SLOUGH BRIDGE & APPROACHES	
								CONST.BRRHB B-42-0017	
								LOCAL BRIDGES	SURFACE TRANS FLEX -
2018	9008-03-71	11/13/18	205	LET	BRRPL	0.333	LOC STR	T LITTLE SUAMICO, GROSSE RD	\$500,000 - \$749,999
								LITTLE SUAMICO RIVER BRIDGE B420131	
								CONST/BRRPL B-42-0131	
								LOCAL BRIDGES	STP OFF-SYSTEM BRIDG
2018	9021-06-71	01/09/18	205	LET	BRRPL	0.069	LOC STR	T LENA, SUNSHINE RD	\$250,000 - \$499,999
								KELLY BROOK BRIDGE & APPROACHES	
								CONST/BRRPL B-42-0133	
								LOCAL BRIDGES	STP OFF-SYSTEM BRIDG
	9180-26-00		303	I/E	MISC	6.910	STH 022	OCONTO FALLS-OCONTO	\$100,000 - \$249,999
								USH 141-USH 41	
								DSGN/RESURF MILL/OVERLAY	

**2017-2020 FINAL STIP Project Listing  
NE Region  
OCONTO County**

Year	Project	Sch Dt	Pgm	Contract Type	Concept	Net Miles	HWY	Project Description WISDOT Program	Estimate Anticipated Funding
								STATE 3R	SURFACE TRANS FLEX M
2019	9180-20-21	07/25/19	303	R/E	RECST	1.170	STH 022	CITY OF GILLET	\$250,000 - \$499,999
								S CPL - N CPL	
								RE/RECST-URBAN CONSTRUCTION	
								STATE 3R	NON-FEDERAL
	9170-15-00		303	I/E	RESURF	7.389	STH 032	GILLETTE-SURING	\$100,000 - \$249,999
								STH 22-CTH Z	
								DSGN/RESURFACE	
								STATE 3R	SURFACE TRANSP BLOCK
2017	9190-24-71	03/14/17	303	LET	MISC	0.420	STH 032	MOUNTAIN-WABENO	\$250,000 - \$499,999
								STH 64-NCL	
								CONST/MISC CULVERT REPLACE	
								STATE 3R	SURFACE TRANSP BLOCK
2017	9190-27-21	02/25/17	303	R/E	RECOND	6.950	STH 032	PULASKI - STH 22	\$0 - \$99,999
								CTH E - STH 22	
								RE/ RW-PASSING LANES	
								STATE 3R	NON-FEDERAL
2017	9190-28-21	01/25/17	303	R/E	BRRHB	0.000	STH 032	SURING-BREED	\$0 - \$99,999
								SOUTH BRANCH OCONTO RIVER BRIDGE	
								RE/REAL ESTATE AQUISITION PLACEHOLD	
								SHR BRIDGES	NON-FEDERAL
2019	9190-26-21	02/25/19	303	R/E	RECOND	7.530	STH 032	PULASKI - STH 22	\$0 - \$99,999
								PULASKI NVL - CTH E	
								RE/RW-PASSING LANES	
								STATE 3R	NON-FEDERAL
2020	9150-07-71	12/08/20	303	LET	BRRHB	0.042	STH 032	SURING-MOUNTAIN	\$100,000 - \$249,999
								NORTH BRANCH OCONTO RIVER BRIDGE	

**2017-2020 FINAL STIP Project Listing  
NE Region  
OCONTO County**

Year	Project	Schd Dt	Pgm	Contract Type	Concept	Net Miles	HWY	Project Description WISDOT Program	Estimate Anticipated Funding
								CONST/BRRHB B-42-0024	
								SHR BRIDGES	NON-FEDERAL
2020	9170-12-21	11/25/20	303	R/E	RESURF	10.300	STH 032	GILLETTE-MOUNTAIN	\$100,000 - \$249,999
								CTH Z-CTH AA	
								RE/PLACEHOLDER SETUP BY SCOPING	
								STATE 3R	NON-FEDERAL
2020	9190-26-40	06/25/20	303	UTL	RESURF	0.000	STH 032	PULASKI - STH 22	\$100,000 - \$249,999
								PULASKI NVL - CTH E P-HOLD	
								UTILITY PLACEHOLDER	
								STATE 3R	NON-FEDERAL
2020	9190-27-40	06/25/20	303	UTL	RESURF	6.950	STH 032	PULASKI - STH 22	\$100,000 - \$249,999
								CTH E - STH 22 P-HOLD	
								UTILITY/PLACEHOLDER 12/22	
								STATE 3R	NON-FEDERAL
2017	9140-13-21	12/25/17	303	R/E	RESURF	6.820	STH 064	LANGLADE-MOUNTAIN	\$250,000 - \$499,999
								WCL-STH 32	
								RE/RESURF EXISTING PAVEMENT	
								STATE 3R	NON-FEDERAL
2019	9140-13-40	02/25/19	303	UTL	RESURF	6.820	STH 064	LANGLADE-MOUNTAIN	\$100,000 - \$249,999
								WCL-STH 32 P-HOLD	
								UTILITY PLACEHOLDER-	
								STATE 3R	NON-FEDERAL
2019	9140-13-71	11/12/19	303	LET	RESURF	6.820	STH 064	LANGLADE-MOUNTAIN	\$3,000,000 - \$3,999,999
								WCL-STH 32	
								CONST/RESURF RW-NO	
								STATE 3R	STP ANY AREAS
	1150-57-00		303	I/E	RESURF	12.370	USH 041	ABRAMS - OCONTO	\$250,000 - \$499,999

**2017-2020 FINAL STIP Project Listing  
NE Region  
OCONTO County**

Year	Project	Schd Dt	Pgm	Contract Type	Concept	Net Miles	HWY	Project Description WISDOT Program	Estimate Anticipated Funding
								CTH D - CITY OF OCONTO	
								DESIGN/RESURFACE CONCRETE GRIND	
								BACKBONE	NAT'L HWY SYSTEM
	1150-62-00		303	I/E	PVRPLA	4.670	USH 041	GREEN BAY-OCONTO	\$250,000 - \$499,999
								USH 141-KRUEGGERS QUARRY ROAD	
								DESIGN/PVRPLA ASPHALTIC SURFACE	
								BACKBONE	NAT'L HWY SYSTEM
	1150-73-00		303	I/E	RESURF	5.100	USH 041	GREEN BAY-OCONTO	\$100,000 - \$249,999
								USH 141-CTH SS	
								DSGN/RESURF	
								BACKBONE	NATIONAL HIGHWAY PER
2017	1150-68-71	12/12/17	303	LET	MISC	11.470	USH 041	GREEN BAY-OCONTO	\$2,000,000 - \$2,999,999
								BROWN ROAD-STRUCTURE B-42-0110	
								CONST/MISC CABLE GUARD HSIP 3B	
								SAFETY (REGULAR HSIP)	HIGHWAY SAFETY IMP P
2018	1150-52-00	01/25/18	303	C/E	MISC	9.610	USH 041	USH 41 CORRIDOR STUDY	\$500,000 - \$749,999
								ABRAMS - FROG POND ROAD	
								PLAN/CORRIDOR MANAGEMENT STUDY	
								BACKBONE	STP ANY AREA

**2017-2020 FINAL STIP Project Listing  
NE Region  
OUTAGAMIE County**

Year	Project	Schd Dt	Pgm	Contract Type	Concept	Net Miles	HWY	Project Description WISDOT Program	Estimate Anticipated Funding
2019	6505-03-71	01/08/19	206	LET	RECST	2.207	CTH A	T BLACK CREEK, CTH A	\$3,000,000 - \$3,999,999
								MAYFLOWER RD - STH 47	
								CONST/RECST RURAL CROSS SECTION	
								STP RURAL	STBG <5K POP FAST
	4984-01-75		206	I/E	RECST	1.300	CTH BB	C APPLETON, CTH BB	\$100,000 - \$249,999
								USH 41 TO S BARTELL DR	
								DSGN/RECST OVERSIGHT ONLY	
								STP URBAN OVER 200,000	NON-FEDERAL
2020	4657-25-03	01/14/20	206	LET	RECST	1.540	CTH CA	T GRAND CHUTE, CTH CA	\$6,000,000 - \$6,999,999
								CTH CB - CASALOMA DRIVE	
								CONST/RECONSTRUCTION	
								STP URBAN OVER 200,000	STP-MADISON/MILW/RND
	4682-02-00		290	I/E	MISC	0.756	CTH CB	T GREENVILLE, CTH CB	\$0 - \$99,999
								BIKE-TO-WORK TRAIL-FINAL CONNECTION	
								DESIGN/MISC	
								TAP 50,000 - 200,000	NON-FEDERAL
2019	4682-02-71	03/12/19	290	LET	MISC	0.686	CTH CB	T GREENVILLE, CTH CB	\$750,000 - \$999,999
								BIKE-TO-WORK TRAIL-FINAL CONNECTION	
								CONST/MISC	
								TAP 50,000 - 200,000	TRANS ALTERNATIVES >
	1130-52-00		303	I/E	MISC	0.320	IH 041	APPLETON-GREEN BAY	\$100,000 - \$249,999
								CTH H INTERCHANGE	
								DSGN/MISC INTERCHANGE MOD	
								BACKBONE	NATIONAL HIGHWAY PER
	1130-53-00		303	I/E	MISC	0.330	IH 041	APPLETON-GREEN BAY	\$100,000 - \$249,999
								CTH N INTERCHANGE	
								DSGN/MISC INTERCHANGE MODIFICATION	

**2017-2020 FINAL STIP Project Listing  
NE Region  
OUTAGAMIE County**

Year	Project	Schd Dt	Pgm	Contract Type	Concept	Net Miles	HWY	Project Description WISDOT Program	Estimate Anticipated Funding
								BACKBONE	NATIONAL HIGHWAY PER
	1130-54-00		303	I/E	MISC	0.340	IH 041	APPLETON-GREEN BAY	\$100,000 - \$249,999
								CTH E INTERCHANGE	
								DSGN/MISC INTERCHANGE MODIFICATION	
								BACKBONE	NATIONAL HIGHWAY PER
2017	1120-60-71	12/12/17	303	LET	BRRHB	0.033	IH 041	APPLETON-KAUKAUNA	\$250,000 - \$499,999
								CAPITOL DRIVE OVERPASS	
								CONST/BRRHB DECK OVERLAY	
								SHR BRIDGES	NATIONAL HIGHWAY PER
2018	4984-01-74	12/11/18	206	LET	RECST	1.140	LOC STR	C APPLETON, ONEIDA ST	\$6,000,000 - \$6,999,999
								VALLEY RD TO SKYLINE BRIDGE	
								CONST/RECST	
								STP URBAN OVER 200,000	STP-MAD/MIL/GB/MSP/A
2018	4988-00-18	07/10/18	206	LET	BRRHB	0.023	LOC STR	C KAUKAUNA, CATHERINE ST B440081	\$1,000,000 - \$1,999,999
								US GOVT CANAL FOX RIVER	
								CONST/REHABILITATION	
								STP URBAN OVER 200,000	STBG-URBANIZED >200K
2019	4657-25-01	02/12/19	206	LET	RECST	1.000	LOC STR	T GRAND CHUTE, W SPENCER ST	\$2,000,000 - \$2,999,999
								MAYFLOWER DR TO CASALOMA DR	
								CONST/RECST	
								STP URBAN OVER 200,000	STP-MAD/MIL/GB/MSP/A
2017	1146-75-40	04/25/17	302	UTL	RECSTE	3.920	STH 015	STH 76-NEW LONDON	\$250,000 - \$499,999
								CTH JJ-CTH T/GIVENS ROAD	
								CONST/PLACEHOLDER FY 2018	
								MAJORS	NON-FEDERAL
2017	1146-75-41	04/25/17	302	UTL	RECSTE	10.820	STH 015	STH 76-NEW LONDON	\$500,000 - \$749,999
								CTH JJ-CTH T/GIVENS ROAD	



**2017-2020 FINAL STIP Project Listing  
NE Region  
OUTAGAMIE County**

Year	Project	Schd Dt	Pgm	Contract Type	Concept	Net Miles	HWY	Project Description WISDOT Program	Estimate Anticipated Funding
								CONST/PLACEHOLDER FY 2019	
								MAJORS	NON-FEDERAL
2017	1146-75-42	12/25/17	302	UTL	RECSTE	10.820	STH 015	STH 76-NEW LONDON	\$1,000,000 - \$1,999,999
								CTH JJ-CTH T/GIVENS ROAD	
								CONST/PLACEHOLDER FY 2020	
								MAJORS	NON-FEDERAL
2017	1146-75-44	04/25/17	302	UTL	RECSTE	10.820	STH 015	STH 76-NEW LONDON	\$100,000 - \$249,999
								CTH JJ-CTH T/GIVENS ROAD	
								CONST/P 902 ATC RELOCATION	
								MAJORS	NON-FEDERAL
2018	1146-75-71	07/10/18	302	LET	RECSTE	3.920	STH 015	STH 76-NEW LONDON	\$25,000,000 - \$29,999,999
								CTH JJ-CTH T/GIVENS ROAD	
								CONST/RECSTE ADDITION LANES	
								MAJORS	NATIONAL HIGHWAY PER
2018	1146-75-72	07/10/18	302	LET	RECSTE	3.360	STH 015	STH 76-NEW LONDON	\$15,000,000 - \$16,999,999
								WI CENTRAL RR-LILY OF THE VALLEY DR	
								CONST/RECSTE ADDITION LANES	
								MAJORS	NATIONAL HIGHWAY PER
2019	1146-75-74	07/25/19	302	JTP	RECSTE	10.820	STH 015	STH 76-NEW LONDON	\$5,000,000 - \$5,999,999
								CTH T/GIVENS ROAD-USH 45	
								CONST/RECSTE JT PAYMENT	
								MAJORS	NON-FEDERAL
2019	1146-75-76	11/12/19	302	LET	RECSTE	3.920	STH 015	STH 76-NEW LONDON	\$6,000,000 - \$6,999,999
								CTH T-WI CENTRAL RR	
								CONST/RECSTE ADDITION LANES	
								MAJORS	NATIONAL HIGHWAY PER
2019	1146-75-77	12/10/19	302	LET	RECSTE	3.920	STH 015	STH 76-NEW LONDON	\$6,000,000 - \$6,999,999

**2017-2020 FINAL STIP Project Listing  
NE Region  
OUTAGAMIE County**

Year	Project	Schd Dt	Pgm	Contract Type	Concept	Net Miles	HWY	Project Description WISDOT Program	Estimate Anticipated Funding
								WI CENTRAL RR-CTH JJ	
								CONST/RECSTE ADDITION LANES	
								MAJORS	NATIONAL HWY PERF PR
2019	1146-75-78	07/09/19	302	LET	RECSTE	3.920	STH 015	STH 76-NEW LONDON	\$9,000,000 - \$9,999,999
								CTH JJ-WI CENTRAL RR	
								CONST/RECSTE ADDITION LANES	
								MAJORS	NATIONAL HIGHWAY PER
2020	1146-75-73	11/10/20	302	LET	RECSTE	3.260	STH 015	STH 76-NEW LONDON	\$17,000,000 - \$19,999,999
								CTH T/GIVENS ROAD-USH 45	
								CONST/RECSTE ADDITION LANES	
								MAJORS	NATIONAL HIGHWAY PER
2020	6240-22-21	11/25/20	303	R/E	RESURF	19.700	STH 047	APPLETON - BLACK CREEK	\$250,000 - \$499,999
								CTH JJ - CTH B	
								RE/RE ACQUISITION PLACEHOLDER	
								STATE 3R	NON-FEDERAL
	6230-14-00		303	I/E	RESURF	14.890	STH 054	SEYMOUR-SHIOCTON	\$250,000 - \$499,999
								STH 55-STH 187	
								RESURF	
								STATE 3R	STP ANY AREAS
	6230-16-00		303	I/E	RESURF	7.900	STH 054	NEW LONDON-SHIOCTON	\$100,000 - \$249,999
								WCL-OLD HWY 54	
								DSGN/RESURF MILL/OVERLAY	
								STATE 3R	NATIONAL HWY PERF PR
	6230-17-00		303	I/E	RESURF	1.630	STH 054	STH 54, VILLAGE OF SHIOCTON	\$0 - \$99,999
								OLD HWY 54-PARK AVENUE	
								DSGN/RESURF MILL/OVERLAY	
								STATE 3R	NATIONAL HWY PERF PR

**2017-2020 FINAL STIP Project Listing  
NE Region  
OUTAGAMIE County**

Year	Project	Schd Dt	Pgm	Contract Type	Concept	Net Miles	HWY	Project Description WISDOT Program	Estimate Anticipated Funding
	6230-20-00		303	I/E	RESURF	7.599	STH 054	SEYMOUR-GREEN BAY	\$250,000 - \$499,999
								FRENCH ROAD-SEMINARY ROAD	
								DSGN/RESURF	
								STATE 3R	NATIONAL HWY PERF PR
	6570-09-00		303	I/E	RESURF	13.990	STH 055	KAUKAUNA-SEYMOUR	\$100,000 - \$249,999
								IH 41-STH 54	
								DESGN/RESURF MILL/OVERLAY	
								STATE 3R	SURFACE TRANS FLEX -
2017	4650-08-40	02/25/17	303	UTL	RECSTE	0.940	STH 055	CITY OF KAUKAUNA, DELANGLADE STREET	\$0 - \$99,999
								LAWE STREET - USH 41 P-HOLD	
								UTILITY PLACEHOLDER	
								STATE 3R	NON-FEDERAL
2017	4650-08-71	12/12/17	303	LET	RECSTE	1.010	STH 055	CITY OF KAUKAUNA, DELANGLADE STREET	\$9,000,000 - \$9,999,999
								LAWE STREET - USH 41	
								R/W-YES BY CITY	
								STATE 3R	SURFACE TRANS FLEX M
2017	6570-08-71	12/12/17	303	LET	RESURF	4.470	STH 055	SEYMOUR - ANGELICA	\$2,000,000 - \$2,999,999
								LAKE ROAD-NCL	
								CONST/ RESURF R/W - YES	
								STATE 3R	STP ANY AREAS
2017	6570-08-72	05/09/17	303	LET	BRRPL	0.042	STH 055	MAIN STREET, CITY OF SEYMOUR	\$750,000 - \$999,999
								LITTLE HENRY CREEK BOX CULVERT	
								R/W - YES	
								SHR BRIDGES	SURFACE TRANS FLEX M
2020	6570-08-40	07/25/20	303	UTL	RESURF	6.930	STH 055	SEYMOUR - ANGELICA	\$0 - \$99,999
								STH 54 - NCL P-HOLD	
								UTILITY PLACEHOLDER	

**2017-2020 FINAL STIP Project Listing  
NE Region  
OUTAGAMIE County**

Year	Project	Schd Dt	Pgm	Contract Type	Concept	Net Miles	HWY	Project Description WISDOT Program	Estimate Anticipated Funding
								STATE 3R	NON-FEDERAL
2020	6570-08-73	11/10/20	303	LET	RESURF	1.500	STH 055	SEYMOUR - ANGELICA	\$1,000,000 - \$1,999,999
								STH 54-LAKE ROAD	
								CONST/ RESURF R/W - YES	
								STATE 3R	SURFACE TRANS FLEX M
	6430-17-00		303	I/E	RESURF	4.730	STH 076	STEPHANSVILLE-SHIOCTON	\$250,000 - \$499,999
								SOUTH JCT S-STH 54	
								DSGN/RESURF	
								STATE 3R	SURFACE TRANS FLEX -
2017	6517-10-21	08/25/17	303	R/E	RECST	0.000	STH 076	STH 15 - CTH JJ	\$250,000 - \$499,999
								EVERGLADE ROAD - CTH JJ	
								STATE 3R	NON-FEDERAL
2020	6517-10-40	05/25/20	303	UTL	RECST	1.430	STH 076	STH 15 - CTH JJ	\$0 - \$99,999
								EVERGLADE ROAD - CTH JJ P-HOLD	
								UTILITY PLACEHOLDER	
								STATE 3R	NON-FEDERAL
2020	6517-10-71	11/10/20	303	LET	RECST	1.430	STH 076	STH 15 - CTH JJ	\$6,000,000 - \$6,999,999
								EVERGLADE ROAD - CTH JJ	
								CONST/RECST RURAL	
								STATE 3R	STP ANY AREAS
	4075-35-00		303	I/E	RESURF	5.090	STH 096	KAUKAUNA-WRIGHTSTOWN	\$100,000 - \$249,999
								CLAIRIBEL STREET-WRIGHTSTOWN	
								DSGN/RESURF MILL/OVERLAY	
								STATE 3R	SURFACE TRANS FLEX -
2017	4075-33-21	05/25/17	303	R/E	RECST	0.620	STH 096	CITY OF KAUKAUNA, GREEN BAY ROAD	\$100,000 - \$249,999
								LAWE STREET - CLARIBEL STREET	

**2017-2020 FINAL STIP Project Listing  
NE Region  
OUTAGAMIE County**

Year	Project	Schd Dt	Pgm	Contract Type	Concept	Net Miles	HWY	Project Description WISDOT Program	Estimate Anticipated Funding
								RE-RECST EXISTING URBAN STREET	
								STATE 3R	NON-FEDERAL
2018	4075-33-40	07/25/18	303	UTL	RECST	0.620	STH 096	CITY OF KAUKAUNA, GREEN BAY ROAD	\$0 - \$99,999
								LAWE STREET-CLARIBEL STREET P-HOLD	
								UTIL/PLACEHOLDER	
								STATE 3R	NON-FEDERAL
2020	4075-33-71	01/14/20	303	LET	RECST	0.620	STH 096	CITY OF KAUKAUNA, GREEN BAY ROAD	\$2,000,000 - \$2,999,999
								LAWE STREET - CLARIBEL STREET	
								R/W - YES BY CITY	
								STATE 3R	STP ANY AREA
2017	4659-15-71	05/09/17	303	LET	RESURF	1.420	STH 125	C APPLETON, COLLEGE AVENUE	\$4,000,000 - \$4,999,999
								USH 41 - N LINWOOD AVE	
								R/W-	
								STATE 3R	SURFACE TRANSP BLOCK
	4685-28-00		303	I/E	RESURF	6.500	STH 441	USH 41-USH 41	\$250,000 - \$499,999
								USH 10-USH 41	
								DESIGN/RESURF	
								BACKBONE	NAT'L HWY SYSTEM
	4685-29-30		303	I/E	RDMTN	5.740	STH 441	APPLETON, STH 441	\$100,000 - \$249,999
								USH 10-NORTH JUNCTION USH 41	
								DSGN/ RDMTN-PATCH JOINTS/PAVEMENT	
								BACKBONE	NATIONAL HIGHWAY PER
2017	4685-24-60	05/09/17	303	LET	BRSHRM	0.307	STH 441	CITY OF APPLETON	\$4,000,000 - \$4,999,999
								FOX RIVER BRIDGE	
								BRPNTING BRSHRM	
								BACKBONE	STP UNDER 200,000
	1130-48-00		303	I/E	RESURF	11.090	USH 041	APPLETON-GREEN BAY	\$2,000,000 - \$2,999,999

**2017-2020 FINAL STIP Project Listing  
NE Region  
OUTAGAMIE County**

<b>Year</b>	<b>Project</b>	<b>Schd Dt</b>	<b>Pgm</b>	<b>Contract Type</b>	<b>Concept</b>	<b>Net Miles</b>	<b>HWY</b>	<b>Project Description WISDOT Program</b>	<b>Estimate Anticipated Funding</b>
								STH 15-CTH J	
								DSGN/RESURF MILL/OVERLAY	
								BACKBONE	NATIONAL HIGHWAY PER
2018	1130-49-71	01/09/18	303	LET	MISC	0.074	USH 041	APPLETON-GREEN BAY	\$100,000 - \$249,999
								SOO LINE RR/MALONEY RD BRIDGES	
								CONST/MISC HSIP-2C	
								SAFETY (REGULAR HSIP)	HIGHWAY SAFETY IMP P

**2017-2020 FINAL STIP Project Listing  
NE Region  
SHEBOYGAN County**

Year	Project	Schd Dt	Pgm	Contract Type	Concept	Net Miles	HWY	Project Description WISDOT Program	Estimate Anticipated Funding
2020	4210-07-71	02/11/20	205	LET	BRRPL	0.039	CTH A	T GREENBUSH, CTH A	\$750,000 - \$999,999
								MULLET RIVER BRIDGE	
								CONST/BRIDGE REPLACEMENT	
								LOCAL BRIDGES	STP OFF-SYSTEM BRIDG
2018	4201-03-71	02/13/18	205	LET	BRRPL	0.047	CTH FF	T HERMAN, CTH FF	\$500,000 - \$749,999
								SHEBOYGAN RIVER BRIDGE & APPROACHES	
								CONST/BRRPL B-59-0191	
								LOCAL BRIDGES	SURFACE TRANS FLEX -
2019	4269-05-71	03/12/19	205	LET	BRRPL	0.041	CTH O	T SHEBOYGAN FALLS, CTH O	\$250,000 - \$499,999
								SHEBOYGAN RIVER BRIDGE B590198	
								CONST/BRIDGE REPLACEMENT	
								LOCAL BRIDGES	STP OFF-SYSTEM BRIDG
2019	4996-01-73	03/12/19	206	LET	RECST	0.300	CTH O	C SHEBOYGAN, SUPERIOR AVE	\$750,000 - \$999,999
								N TAYLOR DR TO N 29TH ST	
								CONST/RECST	
								STP URBAN 50,000 - 200,000	STP 5-200K POP - MAP
2017	4198-04-71	02/14/17	205	LET	BRRPL	0.055	CTH RR	T HOLLAND, CTH RR	\$500,000 - \$749,999
								ONION RIVER BRIDGE & APPROACHES	
								CONST/BRRPL B-59-0192	
								LOCAL BRIDGES	SURFACE TRANSP BLOCK
2017	1223-17-71	12/12/17	303	LET	MISC	7.700	IH 043	SHEBOYGAN-MANITOWOC	\$1,000,000 - \$1,999,999
								WILSON LIMA RD-FISCHER CREEK RD	
								CONST/MISC CABLE GUARD HSIP 3B/2C	
								SAFETY (REGULAR HSIP)	HIGHWAY SAFETY IMP P
2017	1225-08-71	04/11/17	303	LET	RESURF	6.912	IH 043	SHEBOYGAN - MANITOWOC	\$8,000,000 - \$8,999,999
								STH 42 - NCL	
								CONST-RESURF	

**2017-2020 FINAL STIP Project Listing  
NE Region  
SHEBOYGAN County**

Year	Project	Schd Dt	Pgm	Contract Type	Concept	Net Miles	HWY	Project Description WISDOT Program	Estimate Anticipated Funding
								BACKBONE	NATIONAL HIGHWAY PER
2019	1221-09-71	11/12/19	303	LET	RESURF	7.470	IH 043	MILWAUKEE - GREEN BAY RD	\$13,000,000 - \$13,999,999
								SCL - WILSON/LIMA RD	
								R/W - NO	
								BACKBONE	NATIONAL HIGHWAY PER
2017	4201-04-71	07/11/17	205	LET	BRRPL	0.024	LOC STR	T HERMAN, MEADOWLARK RD	\$100,000 - \$249,999
								FISHER CREEK BRIDGE & APPROACHES	
								CONST/BRRPL B-59-0193	
								LOCAL BRIDGES	STP OFF-SYSTEM BRIDG
2017	4204-08-50	01/25/17	207	R/R	MISC	0.001	LOC STR	THAYER ST, C OF PLYMOUTH	\$100,000 - \$249,999
								CROSSING NO 387097U MP139.27	
								COSNT-MISC RR CROSSING SAFETY	
								SAFETY - RAILROAD WARNING DEVICES	RAIL HWY PROTECT DEV
2017	4204-09-50	01/25/17	207	R/R	MISC	0.000	LOC STR	REED ST, C OF PLYMOUTH	\$100,000 - \$249,999
								CROSSING NO 387099H MP139.14	
								COSNT-MISC RR CROSSING SAFETY	
								SAFETY - RAILROAD WARNING DEVICES	RAIL HWY PROTECT DEV
2017	4996-01-80	11/25/17	206	R/R	MISC	0.600	LOC STR	C SHEBOYGAN, NORTH AVE	\$100,000 - \$249,999
								UP RR XING SURFACE 180265W	
								RR/SURFACE 180265W	
								STP URBAN 50,000 - 200,000	SURFACE TRANS FLEX -
2017	4996-01-81	11/25/17	206	R/R	MISC	0.600	LOC STR	C SHEBOYGAN, NORTH AVE	\$250,000 - \$499,999
								UP RR XING SIGNALS 180265W	
								RR/SIGNAL/CANTILEVER REPLACE	
								STP URBAN 50,000 - 200,000	STP 5-200K POP - MAP
2017	4996-19-71	05/09/17	205	LET	BRRHB	0.060	LOC STR	C SHEBOYGAN, 8TH ST	\$3,000,000 - \$3,999,999
								SHEBOYGAN RIVER BRIDGE	



**2017-2020 FINAL STIP Project Listing  
NE Region  
SHEBOYGAN County**

Year	Project	Schd Dt	Pgm	Contract Type	Concept	Net Miles	HWY	Project Description WISDOT Program	Estimate Anticipated Funding
								CONST/BRRHB B-59-0154	
								LOCAL BRIDGES	SURFACE TRANS FLEX M
2018	4198-05-71	02/13/18	205	LET	BRRPL	0.047	LOC STR	T HOLLAND, HOITINK RD	\$250,000 - \$499,999
								ONION RIVER BRIDGE & APPROACHES	
								CONST/BRRPL B-59-0196	
								LOCAL BRIDGES	STP OFF-SYSTEM BRIDG
2018	4198-06-71	02/13/18	205	LET	BRRPL	0.047	LOC STR	T HOLLAND, RISSEEUW RD	\$500,000 - \$749,999
								ONION RIVER BRIDGE & APPROACHES	
								CONST/BRRPL B-59-0195	
								LOCAL BRIDGES	STP OFF-SYSTEM BRIDG
2018	4200-05-71	02/13/18	205	LET	BRRPL	0.047	LOC STR	T SHEBOYGAN FALLS, MEADOWLARK RD	\$250,000 - \$499,999
								SHEBOYGAN RIVER BRIDGE & APPROACHES	
								CONST/BRRPL B-59-0194	
								LOCAL BRIDGES	STP OFF-SYSTEM BRIDG
2018	4996-01-79	12/11/18	206	LET	RECST	0.600	LOC STR	C SHEBOYGAN, NORTH AVE	\$2,000,000 - \$2,999,999
								CALUMET DR TO 15TH ST	
								CONST/RECST	
								STP URBAN 50,000 - 200,000	STP 5-200K POP - MAP
2018	4996-25-71	12/11/18	205	LET	BRRHB	0.140	LOC STR	C SHEBOYGAN, PENNSYLVANIA AVE	\$1,000,000 - \$1,999,999
								SHEBOYGAN RIVER BRIDGE	
								CONST/REHAB	
								LOCAL BRIDGES	NATIONAL HWY PERF PR
2019	4197-04-71	03/12/19	205	LET	BRRPL	0.997	LOC STR	T MOSEL, LUELLOFF ROAD	\$250,000 - \$499,999
								SEVEN MILE CREEK BRIDGE B590205	
								CONST/BRIDGE REPLACEMENT	
								LOCAL BRIDGES	STP OFF-SYSTEM BRIDG
2019	4202-04-71	07/09/19	205	LET	BRRPL	0.056	LOC STR	T SHERMAN, SILVER CREEK CASCADE RD	\$250,000 - \$499,999

**2017-2020 FINAL STIP Project Listing  
NE Region  
SHEBOYGAN County**

Year	Project	Schd Dt	Pgm	Contract Type	Concept	Net Miles	HWY	Project Description WISDOT Program	Estimate Anticipated Funding
								N BRANCH MILWAUKEE RIVER BRIDGE NOR	
								CONST/BRIDGE REPLACEMENT	
								LOCAL BRIDGES	STP OFF-SYSTEM BRIDG
2019	4202-05-71	07/09/19	205	LET	BRRPL	0.191	LOC STR	T SHERMAN, SILVER CREEK CASCADE RD	\$250,000 - \$499,999
								N BRANCH MILWAUKEE RIVER BRIDGE SOU	
								CONST/REPLACEMENT	
								LOCAL BRIDGES	STP OFF-SYSTEM BRIDG
2019	4202-06-71	07/09/19	205	LET	BRRPL	0.088	LOC STR	T SHERMAN, CREEK ROAD	\$250,000 - \$499,999
								SILVER CREEK BRIDGE	
								CONST/BRIDGE REPLACEMENT	
								LOCAL BRIDGES	STP OFF-SYSTEM BRIDG
2019	4204-07-71	03/10/19	205	LET	BRRPL	0.199	LOC STR	T PLYMOUTH, WOODLAND ROAD	\$250,000 - \$499,999
								MULLET RIVER BRIDGE	
								CONST/BRIDGE REPLACEMENT	
								LOCAL BRIDGES	NATIONAL HWY PERF PR
2018	4996-22-71	03/13/18	290	LET	MISC	0.000	NON HWY	UTILITY CORRIDOR MULTI-USE PATH	\$2,000,000 - \$2,999,999
								LAKESHORE DR-TAYLOR	
								CONST/MISC NTP PATH	
								BICYCLE AND PEDESTRIAN FACILITIES	NONMOTORIZED TRANSPOR
2018	4996-26-00	07/25/18	211	TST	MISC	0.000	NON HWY	SHORELINE METRO TRANSIT SYSTEM	\$1,000,000 - \$1,999,999
								REVENUE ROLLING STOCK	
								MISC/BUS PURCHASE	
								CONGESTION MITIGATION AND AIR QUALITY (CMA	CONGESTION MITIGATIO
2017	1440-13-43	02/25/17	302	UTL	MISC	7.430	STH 023	STH 67 - USH 41	\$100,000 - \$249,999
								PLYMOUTH/STH 67 - WCL	
								WE ENERGIES PARCEL 103	
								MAJORS	NON-FEDERAL

**2017-2020 FINAL STIP Project Listing  
NE Region  
SHEBOYGAN County**

Year	Project	Schd Dt	Pgm	Contract Type	Concept	Net Miles	HWY	Project Description WISDOT Program	Estimate Anticipated Funding
2017	1440-13-76	11/14/17	302	LET	RECST	7.430	STH 023	FOND DU LAC - PLYMOUTH	\$11,000,000 - \$11,999,999
								WCL-CTH P	
								CONST/GRADE PROJECT	
								MAJORS	NATIONAL HWY PERF PR
2017	1440-13-77	11/14/17	302	LET	BRNEW	7.510	STH 023	FOND DU LAC-PLYMOUTH	\$500,000 - \$749,999
								WCL-CTH P	
								CONST/STRUCTURES	
								MAJORS	NATIONAL HWY PERF PR
2019	1440-15-42	03/25/19	302	UTL	MISC	7.510	STH 023	STH 67 - USH 41	\$2,000,000 - \$2,999,999
								ECL - CTH K	
								PLACEHOLDER PROJECT FY 18	
								MAJORS	NON-FEDERAL
2019	1440-38-60	03/12/19	303	LET	RDMTN	7.500	STH 023	FOND DU LAC-PLYMOUTH	\$3,000,000 - \$3,999,999
								DIVISION ROAD-CTH P	
								CONST/RDMTN MILL/PAVE	
								STATE 3R	SURFACE TRANSP BLOCK
	4010-21-00		303	I/E	RESURF	13.400	STH 028	KEWASKUM-WALDO	\$100,000 - \$249,999
								SCL-WALDO	
								DSGN/RESURF-MILL/OVERLAY	
								STATE 3R	SURFACE TRANS FLEX -
	4010-25-30		303	I/E	RDMTN	9.560	STH 028	WALDO-SHEBOYGAN	\$100,000 - \$249,999
								STH 57-CTH A	
								DESIGN/RDMTN	
								STATE 3R	NATIONAL HIGHWAY PER
2017	4010-20-21	11/25/17	303	R/E	RECST	0.100	STH 028	SHEBOYGAN FALLS-SHEBOYGAN	\$250,000 - \$499,999
								CTH EE INTERSECTION	
								RE/ACQUISITION-ROUND ABOUT	

**2017-2020 FINAL STIP Project Listing  
NE Region  
SHEBOYGAN County**

Year	Project	Schd Dt	Pgm	Contract Type	Concept	Net Miles	HWY	Project Description WISDOT Program	Estimate Anticipated Funding
								STATE 3R	NON-FEDERAL
2019	4010-20-40	05/25/19	303	UTL	RECST	0.100	STH 028	SHEBOYGAN FALLS-SHEBOYGAN	\$0 - \$99,999
								CTH EE INTERSECTION P-HOLD	
								UTILITY PLACEHOLDER	
								STATE 3R	NON-FEDERAL
2019	4010-20-71	11/12/19	303	LET	RECST	0.100	STH 028	SHEBOYGAN FALLS-SHEBOYGAN	\$2,000,000 - \$2,999,999
								CTH EE INTERSECTION	
								DESIGN/RECST	
								STATE 3R	STP ANY AREAS
	4540-32-30		303	I/E	RDMTN	10.260	STH 032	CEDAR GROVE-SHEBOYGAN FALLS	\$0 - \$99,999
								CTH D-STH 28	
								DSGN/MILL/OVERLAY	
								STATE 3R	NON-FEDERAL
	4540-33-30		303	I/E	RDMTN	1.060	STH 032	STH 32, CITY OF SHEBOYGAN FALLS	\$0 - \$99,999
								FOND DU LAC AVE-STH 23	
								DSGN/RDMTN	
								STATE 3R	NON-FEDERAL
2017	4540-27-40	11/25/17	303	UTL	RESURF	1.020	STH 032	PORT WASHINGTON-CEDAR GROVE	\$0 - \$99,999
								IH 43-CTH D	
								UTILITY PLACEHOLDER	
								STATE 3R	NON-FEDERAL
2017	4570-23-60	12/12/17	303	LET	RDMTN	8.090	STH 032	HOWARDS GROVE - KIEL	\$2,000,000 - \$2,999,999
								STH 42 - STH 32/57 SOUTH JUNCTION	
								CONST/RDMTN	
								STATE 3R	NON-FEDERAL
2019	4540-27-71	11/12/19	303	LET	RESURF	1.020	STH 032	PORT WASHINGTON-CEDAR GROVE	\$750,000 - \$999,999
								IH 43-CTH D	

**2017-2020 FINAL STIP Project Listing  
NE Region  
SHEBOYGAN County**

Year	Project	Schd Dt	Pgm	Contract Type	Concept	Net Miles	HWY	Project Description WISDOT Program	Estimate Anticipated Funding
								CONST/RESURFACE IMPROVEMENT	
								STATE 3R	STP ANY AREAS
	1460-10-00		303	I/E	RESURF	3.910	STH 042	HOWARDS GROVE-MANITOWOC	\$100,000 - \$249,999
								STH 32-NCL	
								DSGN/RESURFACE	
								STATE 3R	NON-FEDERAL
	4015-22-00		303	I/E	RDMTN	23.590	STH 057	RANDOM LAKE-KIEL	\$100,000 - \$249,999
								SCL-NCL	
								DSGN/MILL/OVERLAY	
								STATE 3R	NATIONAL HIGHWAY PER
2019	4015-17-60	12/10/19	303	LET	BRSHRM	0.090	STH 057	PLYMOUTH - KIEL	\$500,000 - \$749,999
								SHEBOYGAN RIVER & OTTER CK BRIDGES	
								BRIDGE PAINTING	
								SHR BRIDGES	STP ANY AREAS
2019	4015-21-71	12/10/19	303	LET	BRRHB	0.060	STH 057	PLYMOUTH-KIEL	\$100,000 - \$249,999
								OTTER CREEK BRIDGE B-59-0005	
								CONST/BRRHB DECK OVERLAY RW-NO	
								SHR BRIDGES	NON-FEDERAL
	4530-11-30		303	I/E	RDMTN	8.872	STH 067	CAMPBELLSPORT-PLYMOUTH	\$100,000 - \$249,999
								WCL-CTH PP	
								DESIGN/RDMTN	
								STATE 3R	NATIONAL HIGHWAY PER
2018	4550-04-21	01/25/18	303	R/E	RESURF	10.320	STH 067	PLYMOUTH-KIEL	\$750,000 - \$999,999
								SUHRKE ROAD-NCL	
								REAL ESTATE/RESURF STH 67	
								STATE 3R	NON-FEDERAL
2018	4550-04-40	07/25/18	303	UTL	RESURF	10.320	STH 067	PLYMOUTH-KIEL	\$0 - \$99,999

**2017-2020 FINAL STIP Project Listing  
NE Region  
SHEBOYGAN County**

Year	Project	Schd Dt	Pgm	Contract Type	Concept	Net Miles	HWY	Project Description WISDOT Program	Estimate Anticipated Funding
								SUHRKE ROAD-NCL P-HOLD	
								UTILITY PLACEHOLDER	
								STATE 3R	NON-FEDERAL
2020	4550-04-71	11/10/20	303	LET	RESURF	10.320	STH 067	PLYMOUTH-KIEL	\$8,000,000 - \$8,999,999
								SUHRKE ROAD-NCL	
								COSNT/RESURF	
								STATE 3R	STP ANY AREAS
2017	6525-06-40	02/25/17	303	UTL	RECOND	6.830	STH 144	STH 28 - RANDOM LAKE	\$0 - \$99,999
								STH 28 - STH 57	
								UTILITY/FRONTIER COMMUNICATION P200	
								STATE 3R	NON-FEDERAL
2017	6525-06-41	02/25/17	303	UTL	RECOND	6.830	STH 144	STH 28 - RANDOM LAKE	\$0 - \$99,999
								STH 28 - STH 57	
								UTILITY WE ENERGIES-ELECTRIC P201	
								STATE 3R	NON-FEDERAL
2017	6525-06-45	02/25/17	303	UTL	RECOND	6.830	STH 144	STH 28 - RANDOM LAKE	\$0 - \$99,999
								STH 28 - STH 57	
								UTILITY/LAKESIDE FOODS, P205	
								STATE 3R	NON-FEDERAL
2017	6525-06-71	03/14/17	303	LET	RECOND	6.804	STH 144	STH 28 - RANDOM LAKE	\$5,000,000 - \$5,999,999
								STH 28 - STH 57	
								CONST/RECONDITIONING	
								STATE 3R	SURFACE TRANSP BLOCK
2017	4759-78-10	03/25/17	305	MIS	TOPM	0.000	VAR HWY	PAVEMENT MARKING TMA-STH-SHEBOYGAN.	\$0 - \$99,999
								LOCATIONS ON STH PER ANNUAL PLAN	
								TRAFFIC/TOPM-SHEBOYGAN CO 2017	
								STATE HIGHWAY OPERATIONS PROGRAM	NATIONAL HIGHWAY PER

**2017-2020 FINAL STIP Project Listing  
NE Region  
WINNEBAGO County**

Year	Project	Schd Dt	Pgm	Contract Type	Concept	Net Miles	HWY	Project Description WISDOT Program	Estimate Anticipated Funding
2017	4627-02-00	01/25/17	206	C/E	RECST	1.324	CTH A	T VINLAND, CTH A	\$250,000 - \$499,999
								INDIAN POINT - CTH GG	
								DESIGN/RECONSTRUCTION	
								STP RURAL	STP <5K POP MAP-21 E
2020	4627-02-71	03/10/20	206	LET	RECST	1.324	CTH A	T VINLAND, CTH A	\$3,000,000 - \$3,999,999
								INDIAN POINT - CTH GG	
								CONST/RECONSTRUCT	
								STP RURAL	STP <5K POP MAP-21 E
	4682-01-00		206	I/E	RECST	0.634	CTH CB	T NEENAH, CTH CB	\$100,000 - \$249,999
								CTH CB & OAKRIDGE RD INTERSECTION	
								DSGN/ RECONST HSIP 11	
								SAFETY (REGULAR HSIP)	HIGHWAY SAFETY IMP P
2017	4992-03-21	09/25/17	303	R/E	BRRPL	0.100	LOC STR	RACINE STREET BRIDGE, C OF MENASHA	\$1,000,000 - \$1,999,999
								FOX RIVER BRIDGE AND APPROACHES	
								RE/BRIDGE REPLACE	
								SHR LARGE BRIDGES	NON-FEDERAL
2017	6435-03-00	01/25/17	205	C/E	BRRPL	0.030	LOC STR	T NEKIMI, NEKIMI AVE	\$100,000 - \$249,999
								WEYHURST CREEK BRIDGE	
								DESIGN/BRIDGE REPLACEMENT	
								LOCAL BRIDGES	STP OFF-SYSTEM BRIDG
2018	6446-00-71	03/13/18	205	LET	BRRPL	0.076	LOC STR	T WOLF RIVER, SOUTH RD	\$1,000,000 - \$1,999,999
								RAT RIVER BRIDGE & APPROACHES	
								CONST/BRRPL	
								LOCAL BRIDGES	STP OFF-SYSTEM BRIDG
2019	4992-00-58	01/08/19	206	LET	RECST	0.000	LOC STR	C MENASHA, BROAD ST	\$750,000 - \$999,999
								TAYCO STREET TO RACINE STREET	
								CONST/RECST	

**2017-2020 FINAL STIP Project Listing  
NE Region  
WINNEBAGO County**

Year	Project	Schd Dt	Pgm	Contract Type	Concept	Net Miles	HWY	Project Description WISDOT Program	Estimate Anticipated Funding
								STP URBAN OVER 200,000	STP-MAD/MIL/GB/MSP/A
2019	4992-03-40	09/25/19	303	UTL	MISC	0.100	LOC STR	RACINE STREET BRIDGE, C OF MENASHA	\$250,000 - \$499,999
								FOX RIVER BRIDGE/APPROACHES P-HOLD	
								UTILITY/PLACEHOLDER	
								SHR LARGE BRIDGES	NON-FEDERAL
2019	4994-07-21	09/25/19	303	R/E	BRRPL	0.100	LOC STR	OREGON/JACKSON ST, C OF OSHKOSH	\$750,000 - \$999,999
								FOX RIVER BRIDGE AND APPROACHES	
								DSGN/BRIDGE REPLACE	
								SHR LARGE BRIDGES	NON-FEDERAL
2019	6435-03-71	05/14/19	205	LET	BRRPL	0.030	LOC STR	T NEKIMI, NEKIMI AVE	\$250,000 - \$499,999
								WEYHURST CREEK BRIDGE	
								CONST/BRIDGE REPLACEMENT	
								LOCAL BRIDGES	STP OFF-SYSTEM BRIDG
2020	4992-03-71	07/14/20	303	LET	BRRPL	0.100	LOC STR	RACINE STREET BRIDGE, C OF MENASHA	\$35,000,000 - \$39,999,999
								FOX RIVER BRIDGE AND APPROACHES	
								CONST/BRIDGE REPLACE 84.10 BRIDGE	
								SHR LARGE BRIDGES	STP 5-200K POP - MAP
2017	4994-11-71	06/25/17	209	LLC	MISC	0.000	NON HWY	OSHKOSH CORPORATION, TEA PROJECT	\$1,000,000 - \$1,999,999
								LOADING PLATFORM & CATWALK	
								MISC/RR LOADING FACILITY	
								TRANS ECONOMIC ASSISTANCE (TEA)	NON-FEDERAL
2018	4994-08-02	01/25/18	290	C/E	MISC	0.000	NON HWY	WINNEBAGO COUNTY SRTS	\$0 - \$99,999
								CONNECTING PEOPLE & COMMUNITY	
								DSGN/MISC BIKE/PED PLAN	
								TAP 50,000 - 200,000	TAP - AREAS POP 5K-2
2019	1517-07-94	01/25/19	302	SFA	RECSTE	5.210	NON HWY	COUNTY CB - ONEIDA STREET	\$100,000 - \$249,999
								USH 10 - USH 10/STH 441	



**2017-2020 FINAL STIP Project Listing  
NE Region  
WINNEBAGO County**

Year	Project	Schd Dt	Pgm	Contract Type	Concept	Net Miles	HWY	Project Description WISDOT Program	Estimate Anticipated Funding
								LAW ENFORCEMENT MITIGATION	
								MAJORS	NON-FEDERAL
2020	1517-07-96	01/25/20	302	SFA	RECSTE	5.210	NON HWY	COUNTY CB - ONEIDA STREET	\$100,000 - \$249,999
								USH 10 - USH 10/STH 441	
								LAW ENFORCEMENT MITIGATION FY 20	
								MAJORS	NON-FEDERAL
	6180-26-00		303	I/E	RESURF	7.050	STH 021	REDGRANITE-OMRO	\$100,000 - \$249,999
								WCL-STH 116	
								DESIGN/RESURF	
								STATE 3R	NATIONAL HIGHWAY PER
	6180-27-00		303	I/E	BRRHB	0.163	STH 021	MAIN STREET, CITY OF OMRO	\$100,000 - \$249,999
								FOX RIVER BRIDGE B70-0051	
								DSGN/BRRHB-DECK REPLACEMENT	
								SHR BRIDGES	NATIONAL HIGHWAY PER
2019	6180-18-71	11/12/19	303	LET	BRRHB	0.140	STH 021	OSHKOSH AVENUE, CITY OF OSHOSH	\$2,000,000 - \$2,999,999
								FOX RIVER BRIDGE B-70-0091	
								DECK OVERLAY R/W-NO	
								SHR BRIDGES	NATIONAL HWY PERF PR
2020	1110-13-71	12/08/20	303	LET	RESURF	4.450	STH 026	ROSENDALE-OSHKOSH	\$2,000,000 - \$2,999,999
								SCL-IH 41	
								CONST/RESURFACE EXIST ASPHALT PAV	
								STATE 3R	NATIONAL HIGHWAY PER
	6110-23-00		303	I/E	BRRHB	0.127	STH 044	WISCONSIN STREET, CITY OF OSHKOSH	\$100,000 - \$249,999
								FOX RIVER BRIDGE B7000247	
								DSGN/BRRHB DECK REPLACE	
								SHR BRIDGES	NATIONAL HIGHWAY PER
	4660-08-00		303	I/E	RESURF	1.110	STH 047	APPLETON ROAD, CITY OF MENASHA	\$100,000 - \$249,999

**2017-2020 FINAL STIP Project Listing  
NE Region  
WINNEBAGO County**

Year	Project	Schd Dt	Pgm	Contract Type	Concept	Net Miles	HWY	Project Description WISDOT Program	Estimate Anticipated Funding
								9TH ST - CTH AP	
								DESIGN/RESURF	
								STATE 3R	NATIONAL HIGHWAY PER
2018	6430-12-40	03/25/18	303	UTL	RECST	3.720	STH 076	USH 41 - CTH JJ	\$0 - \$99,999
								STH 76 DIVIDED ENDS-CTH JJ P-HOLD	
								UTILITY PLACEHOLDER	
								STATE 3R	NON-FEDERAL
2019	6430-12-71	11/12/19	303	LET	RECST	3.720	STH 076	USH 41 - CTH JJ	\$11,000,000 - \$11,999,999
								STH 76 DIVIDED ENDS - CTH JJ	
								R/W-YES	
								STATE 3R	SURFACE TRANS FLEX -
	6540-08-00		303	I/E	RESURF	14.780	STH 091	BERLIN-OSHKOSH	\$100,000 - \$249,999
								WCL-STH 44	
								DSGN/RESURF MILL/OVERLAY	
								STATE 3R	SURFACE TRANS FLEX M
	4065-17-00		303	I/E	RESURF	0.724	STH 114	PLANK ROAD, CITY OF MENASHA	\$100,000 - \$249,999
								MANITOWOC STREET-MELISSA STREET	
								DSGN/RW/NO	
								STATE 3R	NATIONAL HWY PERF PR
	4065-18-00		303	I/E	RESURF	1.048	STH 114	MENASHA-SHERWOOD	\$100,000 - \$249,999
								MELISSA STREET-USH 10	
								DESG/RESURF	
								STATE 3R	NATIONAL HWY PERF PR
	4065-19-00		303	I/E	RESURF	1.030	STH 114	PLANK ROAD, CITY OF MENASHA	\$100,000 - \$249,999
								MELISSA STREET-USH 10	
								DSGN-RESURFACE	
								STATE 3R	NON-FEDERAL

**2017-2020 FINAL STIP Project Listing  
NE Region  
WINNEBAGO County**

Year	Project	Schd Dt	Pgm	Contract Type	Concept	Net Miles	HWY	Project Description WISDOT Program	Estimate Anticipated Funding
	6190-26-30		303	I/E	RDMTN	1.870	STH 116	WINNECONNE-USH 45	\$0 - \$99,999
								ECPL-USH 45	
								DSGN/MILL & RESURFACE	
								STATE 3R	NON-FEDERAL
2017	6190-15-40	03/25/17	303	UTL	RECST	1.610	STH 116	MAIN ST VILLAGE OF WINNECONNE	\$100,000 - \$249,999
								WEST VILLAGE - EAST VILLAGE LIMITS	
								UTILITY/RECST RW-N	
								STATE 3R	NON-FEDERAL
2017	6190-15-41	01/25/17	303	UTL	RECST	0.170	STH 116	MAIN ST VILLAGE OF WINNECONNE	\$100,000 - \$249,999
								WEST VILLAGE - EAST VILLAGE LIMITS	
								UTILITY/RECST PLACEHOLDER	
								STATE 3R	NON-FEDERAL
2017	6190-15-71	12/12/17	303	LET	RECST	1.610	STH 116	MAIN ST VILLAGE OF WINNECONNE	\$5,000,000 - \$5,999,999
								WEST VILLAGE - EAST VILLAGE LIMITS	
								COSNT/BRRPL BRIDGE REPLACE	
								STATE 3R	STP ANY AREA
2017	6190-15-72	05/09/17	303	LET	BRRPL	0.180	STH 116	MAIN ST VILLAGE OF WINNECONNE	\$17,000,000 - \$19,999,999
								WOLF RIVER BRIDGE AND APPROACHES	
								RW-Y B-70-0316	
								SHR LARGE BRIDGES	NATIONAL HIGHWAY PER
2017	6190-15-73	12/12/17	303	LET	RECST	1.610	STH 116	MAIN ST VILLAGE OF WINNECONNE	\$1,000,000 - \$1,999,999
								WEST VILLAGE - EAST VILLAGE LIMITS	
								COSNT/BRRPL SANITARY/WATER	
								STATE 3R	NON-FEDERAL
2017	6190-15-74	05/09/17	303	LET	RECST	1.640	STH 116	MAIN ST VILLAGE OF WINNECONNE	\$250,000 - \$499,999
								WEST VILLAGE - EAST VILLAGE LIMITS	
								COSNT/BRRPL SANITARY/WATER	

**2017-2020 FINAL STIP Project Listing  
NE Region  
WINNEBAGO County**

Year	Project	Schd Dt	Pgm	Contract Type	Concept	Net Miles	HWY	Project Description WISDOT Program	Estimate Anticipated Funding
								STATE 3R	NON-FEDERAL
2017	6190-16-40	02/25/17	303	UTL	RECST	0.450	STH 116	E. RIVER DRIVE, CITY OF OMRO	\$0 - \$99,999
								SPRUCE STREET-NCL P-HOLD	
								UTILITY/PLACEHOLDE SSIMMONS	
								STATE 3R	NON-FEDERAL
2017	6190-16-72	11/14/17	303	LET	RECST	1.260	STH 116	E. RIVER DRIVE, CITY OF OMRO	\$2,000,000 - \$2,999,999
								SPRUCE STREET - NCL	
								R/W - YES STATE	
								STATE 3R	SURFACE TRANSP BLOCK
2017	6190-16-73	11/14/17	303	LET	RECST	0.410	STH 116	E RIVER DRIVE, CITY OF OMRO	\$1,000,000 - \$1,999,999
								SPRUCE STREET-PINE STREET	
								CONST/RECST SANITARY/WATER	
								STATE 3R	NON-FEDERAL
	1517-11-30		303	I/E	RDMTN	16.990	USH 010	WAUPACA-MENASHA	\$100,000 - \$249,999
								NCL-STH 441	
								DESIGN/RDMTN BRIDGE & JOINT REPAIR	
								BACKBONE	NATIONAL HWY PERF PR
	1517-12-00		303	I/E	RESURF	16.950	USH 010	WAUPACA-MENASHA	\$250,000 - \$499,999
								NCL-STH 441	
								DESIGN/PATCH/OVERLAY ASPHALT	
								BACKBONE	NATIONAL HWY PERF PR
2017	1517-07-40	09/25/17	302	UTL	RECSTE	5.210	USH 010	USH 10 - USH 10/STH 441	\$4,000,000 - \$4,999,999
								COUNTY CB - ONEIDA STREET	
								USH 10/STH 441 UTL PLACEHOLDER	
								MAJORS	NON-FEDERAL
2017	1517-07-92	01/25/17	302	SFA	RECSTE	5.210	USH 010	COUNTY CB - ONEIDA STREET	\$100,000 - \$249,999
								USH 10 - USH 10/STH 441	

**2017-2020 FINAL STIP Project Listing  
NE Region  
WINNEBAGO County**

Year	Project	Schd Dt	Pgm	Contract Type	Concept	Net Miles	HWY	Project Description WISDOT Program	Estimate Anticipated Funding
								LAW ENFORCEMENT MITIGATION	
								MAJORS	NON-FEDERAL
2017	1517-75-48	01/25/17	302	UTL	RECSTE	5.010	USH 010	USH 10-USH 10/STH 441	\$500,000 - \$749,999
								COUNTY CB-ONEIDA STREET	
								UTILITY/AT&T WISCONSIN P503	
								MAJORS	NON-FEDERAL
2017	1517-75-64	02/25/17	302	UTL	RECSTE	0.062	USH 010	USH 10 - USH 10/STH 441	\$250,000 - \$499,999
								COUNTY CB - ONEIDA STREET	
								UTILITY/C APPLETON-WATER P614	
								MAJORS	NON-FEDERAL
2017	1517-75-65	02/25/17	302	UTL	RECSTE	1.041	USH 010	USH 10 - USH 10/STH 441	\$100,000 - \$249,999
								COUNTY CB - ONEIDA STREET	
								UTILITY/PLACEHOLDER 1517-75-72	
								MAJORS	NON-FEDERAL
2017	1517-75-66	07/25/17	302	UTL	RECSTE	0.550	USH 010	USH 10 - USH 10/STH 441	\$100,000 - \$249,999
								COUNTY CB - ONEIDA STREET	
								UTILITY PLACEHOLDER	
								MAJORS	NON-FEDERAL
2017	1517-75-72	07/11/17	302	LET	RECSTE	5.210	USH 010	USH 10 - USH 10/STH 441	\$25,000,000 - \$29,999,999
								COUNTY CB - ONEIDA STREET	
								MIDWAY INTERCHANGE MAINLINE	
								MAJORS	NATIONAL HIGHWAY PER
2017	1517-75-83	05/09/17	302	LET	RECSTE	5.010	USH 010	USH 10 - USH 10/STH 441	\$3,000,000 - \$3,999,999
								COUNTY CB - ONEIDA STREET	
								ONEIDA ST (VALLEY RD & MIDWAY RD)	
								MAJORS	NATIONAL HWY PERF PR
2018	1517-07-45	09/25/18	302	UTL	RECSTE	5.210	USH 010	USH 10 - USH 10/STH 441	\$2,000,000 - \$2,999,999

**2017-2020 FINAL STIP Project Listing  
NE Region  
WINNEBAGO County**

Year	Project	Schd Dt	Pgm	Contract Type	Concept	Net Miles	HWY	Project Description WISDOT Program	Estimate Anticipated Funding
								COUNTY CB - ONEIDA STREET	
								USH 10/STH 441 UTL PLACEHOLDER	
								MAJORS	NON-FEDERAL
2018	1517-07-71	07/10/18	302	LET	RECSTE	0.590	USH 010	USH 10 - USH 10/STH 441	\$3,000,000 - \$3,999,999
								COUNTY CB - ONEIDA STREET	
								SYSTEM INTERCHANGE HAUL ROAD REPAIR	
								MAJORS	NATIONAL HIGHWAY PER
2018	1517-07-93	01/25/18	302	SFA	RECSTE	5.210	USH 010	COUNTY CB - ONEIDA STREET	\$100,000 - \$249,999
								USH 10 - USH 10/STH 441	
								LAW ENFORCEMENT MITIGATION	
								MAJORS	NON-FEDERAL
2018	1517-13-71	01/09/18	303	LET	MISC	0.009	USH 010	WAUPACA - APPLETON	\$0 - \$99,999
								DALE ROAD OVERPASS	
								CONST/MISC 2C	
								SAFETY (REGULAR HSIP)	HIGHWAY SAFETY IMP P
2018	1517-75-73	07/10/18	302	LET	RECSTE	5.630	USH 010	USH 10 - USH 10/STH 441	\$30,000,000 - \$34,999,999
								COUNTY CB - ONEIDA STREET	
								STH 441 SB MAINLINE MIDWAY RD-EPL	
								MAJORS	NATIONAL HIGHWAY PER
2018	1517-75-77	05/08/18	302	LET	RECSTE	5.210	USH 010	USH 10 - USH 10/STH 441	\$4,000,000 - \$4,999,999
								COUNTY CB - ONEIDA STREET	
								MIDWAY RD (CTH AP) INTCHG	
								MAJORS	NATIONAL HWY PERF PR
2018	1517-75-80	07/10/18	302	LET	RECSTE	5.210	USH 010	USH 10 - USH 10/STH 441	\$6,000,000 - \$6,999,999
								COUNTY CB - ONEIDA STREET	
								TMP PROJECT/LOCAL HAUL RD REPAIR	
								MAJORS	NON-FEDERAL

**2017-2020 FINAL STIP Project Listing  
NE Region  
WINNEBAGO County**

Year	Project	Schd Dt	Pgm	Contract Type	Concept	Net Miles	HWY	Project Description WISDOT Program	Estimate Anticipated Funding
2018	1517-75-84	03/13/18	302	LET	RECSTE	5.630	USH 010	USH 10 - USH 10/STH 441	\$1,000,000 - \$1,999,999
								COUNTY CB - ONEIDA STREET	
								SALT STORAGE FACILITY	
								MAJORS	NON-FEDERAL
2019	1517-75-74	07/09/19	302	LET	RECSTE	1.430	USH 010	USH 10 - USH 10/STH 441	\$17,000,000 - \$19,999,999
								COUNTY CB - ONEIDA STREET	
								STH 41 NB MAINLINE APPLETON RD-EPL	
								MAJORS	NATIONAL HIGHWAY PER
2019	1517-75-79	07/09/19	302	LET	RECSTE	5.210	USH 010	USH 10 - USH 10/STH 441	\$11,000,000 - \$11,999,999
								COUNTY CB - ONEIDA STREET	
								ONEIDA ST (USH 10) INTCHG	
								MAJORS	NATIONAL HWY PERF PR
	1120-57-30		303	I/E	RDMTN	9.610	USH 041	NEENAH-APPLETON	\$0 - \$99,999
								BREEZEWOOD-STH 15	
								DSGN/JOINT,APPROARCH DECK REPAIR	
								BACKBONE	NATIONAL HIGHWAY PER
	1120-58-00		303	I/E	RESURF	9.610	USH 041	NEENAH-APPLETON	\$250,000 - \$499,999
								BREEZEWOOD-STH 15	
								DESGN/RESURF JOINT/ASPHALTIC REPAIR	
								BACKBONE	NATIONAL HIGHWAY PER
	4110-32-00		303	I/E	RESURF	6.570	USH 045	FOND DU LAC-OSHKOSH	\$250,000 - \$499,999
								SCL-SCPL OSHKOSH	
								DSGN/RESURF EXIST ASPHALT SURFACE	
								STATE 3R	NATIONAL HIGHWAY PER
	4110-33-00		303	I/E	BRRHB	0.000	USH 045	MAIN STREET, CITY OF OSHKOSH	\$100,000 - \$249,999
								BRIDGE DECK GRATES	
								BRRHB B-70-56-0001-3	

**2017-2020 FINAL STIP Project Listing  
NE Region  
WINNEBAGO County**

<b>Year</b>	<b>Project</b>	<b>Schd Dt</b>	<b>Pgm</b>	<b>Contract Type</b>	<b>Concept</b>	<b>Net Miles</b>	<b>HWY</b>	<b>Project Description WISDOT Program</b>	<b>Estimate Anticipated Funding</b>
								SHR BRIDGES	NON-FEDERAL
	6200-17-30		303	I/E	RDMTN	12.370	USH 045	OSHKOSH-NEW LONDON	\$250,000 - \$499,999
								IH 41-USH 10	
								DSGN/JOINT/PANEL REPAIR	
								BACKBONE	NON-FEDERAL
2019	4110-19-71	07/09/19	303	LET	BRRHB	0.000	VAR HWY	CITY OF OSHKOSH, LIFT STRUCTURES	\$750,000 - \$999,999
								VARIOUS HIGHWAYS	
								REHAB/RETROFIT FOR REMOTE OPS	
								SHR BRIDGES	NON-FEDERAL



# **North Central Region Projects**

**2017-2020 FINAL STIP Project Listing  
NC Region  
ADAMS County**

Year	Project	Schd Dt	Pgm	Contract Type	Concept	Net Miles	HWY	Project Description WISDOT Program	Estimate Anticipated Funding
2017	6355-00-75	11/14/17	206	LET	RECST	2.500	CTH Z	MONROE CENTER - WOOD COUNTY LINE	\$3,000,000 - \$3,999,999
								ALPINE DRIVE TO WOOD COUNTY LINE	
								CONST/RECONSTRUCT	
								STP RURAL	STP <5K POP MAP-21 E
2017	6219-01-72	05/09/17	206	LET	RECST	0.118	LOC STR	C WISCONSIN DELLS, 9TH AVENUE	\$250,000 - \$499,999
								WAUBEEK ROAD TO COLE LANE	
								CONST OPS/REALIGN ROADWAY	
								SAFETY (REGULAR HSIP)	HIGHWAY SAFETY IMP P
	6140-01-35		303	I/E	BRSHRM	0.017	STH 013	ADAMS - WISCONSIN RAPIDS	\$0 - \$99,999
								FREINDSHIP BRIDGES B-1-17,36	
								DESIGN/PM APPR OF B-1-17 ON 11.3.16	
								SHR BRIDGES	NON-FEDERAL
	6140-02-01		303	I/E	RECST	0.750	STH 013	WISCONSIN DELLS - ADAMS	\$250,000 - \$499,999
								CO LINE TO CHULA VISTA PARKWAY	
								DESIGN/RECONSTRUCT	
								STATE 3R	STP <200,000 POPULAT
2018	6140-00-66	04/10/18	303	LET	RDMTN	0.040	STH 013	WISCONSIN DELLS - ADAMS	\$250,000 - \$499,999
								CULVERT REPLACEMENT C-01-9001	
								CONSTR/RDMTN	
								STATE 3R	NON-FEDERAL
2020	6140-01-65	09/08/20	303	LET	BRSHRM	0.017	STH 013	ADAMS - WISCONSIN RAPIDS	\$250,000 - \$499,999
								ADAMS BRIDGES B-1-17,36	
								CONST/PM APPR OF B-1-17 ON 11.3.16	
								SHR BRIDGES	STBG <5K POP FAST
	6160-00-31		303	I/E	BRSHRM	0.180	STH 021	NECEDAH - COLOMA	\$100,000 - \$249,999
								WIS RIVER BRIDGE B-1-13	
								DESIGN/PM APPR ON 11.3.16	

**2017-2020 FINAL STIP Project Listing  
NC Region  
ADAMS County**

Year	Project	Schd Dt	Pgm	Contract Type	Concept	Net Miles	HWY	Project Description WISDOT Program	Estimate Anticipated Funding
								SHR BRIDGES	NON-FEDERAL
	1430-01-07		303	I/E	PVRPLA	12.090	STH 082	MAUSTON - IH 39	\$750,000 - \$999,999
								STH 13 TO MARQUETTE CO LINE	
								DESIGN	
								STATE 3R	STP <5K POP - MAP 21
2018	1430-02-74	11/13/18	303	LET	RESURF	1.367	STH 082	MAUSTON - I-39	\$250,000 - \$499,999
								JUNEAU COUNTY LINE TO STH 13	
								CONSTR/RESURFACE	
								STATE 3R	STBG <5K POP FAST
	6140-01-34		303	I/E	BRSHRM	0.016	VAR HWY	ADAMS - WISCONSIN RAPIDS	\$0 - \$99,999
								ADAMS BRIDGES B-1-33,34	
								DESIGN/PM APPR OF B-1-33 ON 11.3.16	
								SHR BRIDGES	NON-FEDERAL
2017	4701-78-10	03/25/17	305	MIS	TOPM	0.000	VAR HWY	ADAMS CO PAVEMENT MARKING TMA'S	\$0 - \$99,999
								LOCATIONS ON STN PER ANNUAL PLAN	
								TRAFFIC/PAVEMENT MARKING	
								STATE HIGHWAY OPERATIONS PROGRAM	NATIONAL HIGHWAY PER
2020	6140-01-64	08/11/20	303	LET	BRSHRM	0.016	VAR HWY	ADAMS - WISCONSIN RAPIDS	\$100,000 - \$249,999
								ADAMS BRIDGES B-1-33,34	
								CONST/PM APPR OF B-1-33 ON 11.3.16	
								SHR BRIDGES	STBG <5K POP FAST

**2017-2020 FINAL STIP Project Listing  
NC Region  
FLORENCE County**

Year	Project	Schd Dt	Pgm	Contract Type	Concept	Net Miles	HWY	Project Description WISDOT Program	Estimate Anticipated Funding
2018	9324-02-71	01/09/18	206	LET	PVRPLA	2.500	CTH N	MARINETTE COUNTY LINE - KINGSFORD	\$750,000 - \$999,999
								AGNES STREET TO HANSON ROAD	
								CONST/PVRPLA	
								STP RURAL	STP <5K POP MAP-21 E
2017	9911-00-00	06/25/17	206	C/E	BRRPL	0.000	LOC STR	T FENCE, ROCK CREEK BRIDGE	\$0 - \$99,999
								ROCK CREEK ROAD; FR 2383	
								DESIGN/FLAP PROG REPLACEMENT	
								FOREST HWYS/PUBLIC LANDS	FEDERAL LAND ACCESS
2018	9911-00-70	11/13/18	206	LET	BRRPL	0.000	LOC STR	T FENCE, ROCK CREEK BRIDGE	\$250,000 - \$499,999
								ROCK CREEK ROAD; FR 2383	
								CONST/FLAP PROG REPLACEMENT	
								FOREST HWYS/PUBLIC LANDS	FEDERAL LAND ACCESS
	9110-09-30		303	I/E	BRSHRM	0.010	STH 139	CAVOUR - BRULE RIVER	\$0 - \$99,999
								NBN RR, POPPLE RVR, B-19-4,5, C-001	
								DESIGN/PREV MAINT APPVL 11/3/2016	
								SHR BRIDGES	NON-FEDERAL
2020	9110-09-60	09/08/20	303	LET	BRSHRM	0.010	STH 139	CAVOUR - BRULE RIVER	\$500,000 - \$749,999
								NBN RR, POPPLE RVR, B-19-4,5, C-001	
								CONST/PREV MAINT APPVL 11/3/2016	
								SHR BRIDGES	STBG <5K POP FAST
2017	9120-09-70	05/09/17	303	LET	RESURF	9.090	USH 002	BRULE RIVER - IRON MOUNTAIN	\$2,000,000 - \$2,999,999
								CTH NN TO MICHIGAN STATE LINE	
								CONST/RESURFACE	
								STATE 3R	NATIONAL HIGHWAY PER

**2017-2020 FINAL STIP Project Listing  
NC Region  
FOREST County**

Year	Project	Schd Dt	Pgm	Contract Type	Concept	Net Miles	HWY	Project Description WISDOT Program	Estimate Anticipated Funding
2019	9333-00-70	02/12/19	206	LET	PVRPLA	6.308	CTH G	ARGONNE - CAVOUR	\$1,000,000 - \$1,999,999
								PESHTIGO RIVER ROAD TO CTH O	
								CONST/PVRPLA	
								STP RURAL	STP <5K POP MAP-21 E
2017	9819-00-00	06/25/17	206	C/E	BRRPL	0.000	LOC STR	T POPPLE RIVER, LITTLE POPPLE BRDGE	\$0 - \$99,999
								OLD HWY 139 ROAD; FR 2404	
								DESIGN/FLAP PROG REPLACEMENT	
								FOREST HWYS/PUBLIC LANDS	FEDERAL LAND ACCESS
2018	9813-01-70	11/13/18	205	LET	BRRPL	0.000	LOC STR	T CRANDON, COLE ROAD	\$250,000 - \$499,999
								WOLF RIVER BRIDGE P-21-0912	
								CONST/REPLACEMENT	
								LOCAL BRIDGES	STP OFF-SYSTEM BRIDG
2018	9819-00-70	11/13/18	206	LET	BRRPL	0.000	LOC STR	T POPPLE RIVER, LITTLE POPPLE BRDGE	\$250,000 - \$499,999
								OLD HWY 139 ROAD; FR 2404	
								CONST/FLAP PROG REPLACEMENT	
								FOREST HWYS/PUBLIC LANDS	FEDERAL LAND ACCESS
2018	9260-01-61	11/13/18	303	LET	BRSHRM	0.000	STH 032	CRANDON - THREE LAKES	\$100,000 - \$249,999
								BRIDGE MAINTENANCE B-21-0015	
								CONST/PREV MAINT APPRVL 9/10/2015	
								SHR BRIDGES	STBG <5K POP FAST
	1590-18-00		303	I/E	RESURF	0.490	USH 008	C CRANDON, LAKE AVENUE	\$0 - \$99,999
								GLEN STREET TO PIONEER STREET	
								DESIGN/RESURFACE	
								STATE 3R	NATIONAL HIGHWAY PER
	1590-18-31		303	I/E	RDMTN	6.941	USH 008	MONICO - LAONA	\$100,000 - \$249,999
								ONEIDA COUNTY LINE TO STH 32 NORTH	
								DESIGN/PREV MAINT APPRVL 6/06/2016	

**2017-2020 FINAL STIP Project Listing  
NC Region  
FOREST County**

Year	Project	Schd Dt	Pgm	Contract Type	Concept	Net Miles	HWY	Project Description WISDOT Program	Estimate Anticipated Funding
								STATE 3R	NON-FEDERAL
	1590-18-32		303	I/E	BRSHRM	0.000	USH 008	MONICO - LAONA	\$0 - \$99,999
								WOLF & PESHTIGO BRIDGES B-21-1,10	
								DESIGN/PREV MAINT APPRVL 11/3/2016	
								SHR BRIDGES	NON-FEDERAL
	1590-19-00		303	I/E	RESURF	1.478	USH 008	LAONA - GOODMAN	\$100,000 - \$249,999
								SOUTH JCT STH 32 TO HANSON LANE	
								DESIGN/RESURFACE	
								STATE 3R	NATIONAL HIGHWAY PER

**2017-2020 FINAL STIP Project Listing  
NC Region  
GREEN LAKE County**

Year	Project	Schd Dt	Pgm	Contract Type	Concept	Net Miles	HWY	Project Description WISDOT Program	Estimate Anticipated Funding
2018	6425-00-00	06/25/18	206	C/E	RECST	0.700	CTH D	PRINCETON - BERLIN	\$100,000 - \$249,999
								STH 23 TO OLD SAINT MARIE ROAD	
								DESIGN/RECONSTRUCT	
								STP RURAL	STP <5K POP MAP-21 E
2020	6425-00-70	02/11/20	206	LET	RECST	0.700	CTH D	PRINCETON - BERLIN	\$1,000,000 - \$1,999,999
								STH 23 TO OLD SAINT MARIE ROAD	
								CONST/RECONSTRUCT	
								STP RURAL	STP <5K POP MAP-21 E
2017	6598-00-70	03/14/17	205	LET	BRRPL	0.034	CTH I	STH 44 - CTH U	\$250,000 - \$499,999
								GRAND RIVER BRIDGE B-24-0043	
								CONST/REPLACEMENT	
								LOCAL BRIDGES	STBG <5K POP FAST
2019	6597-00-70	03/12/19	205	LET	BRRPL	0.000	CTH S	CTH A - CTH Q	\$250,000 - \$499,999
								GRAND RIVER BRIDGE P-24-0026	
								CONST/REPLACEMENT	
								LOCAL BRIDGES	STP OFF-SYSTEM BRIDG
2018	6995-09-01	06/25/18	206	C/E	PVRPLA	1.035	LOC STR	C BERLIN, RIPON ROAD	\$0 - \$99,999
								SOUTH CHURCH STREET TO CITY LIMITS	
								DESIGN/PVRPLA	
								STP RURAL	STP <5K POP MAP-21 E
2020	6995-09-71	03/10/20	206	LET	PVRPLA	1.035	LOC STR	C BERLIN, RIPON ROAD	\$500,000 - \$749,999
								SOUTH CHURCH STREET TO CITY LIMITS	
								CONST/PVRPLA	
								STP RURAL	STP <5K POP MAP-21 E
	1430-00-36		303	I/E	BRSHRM	0.036	STH 023	PRINCETON - RIPON	\$0 - \$99,999
								PUCHYAN RIVER BRIDGE B-24-9	
								DESIGN/PM APPR 11.3.16	

**2017-2020 FINAL STIP Project Listing  
NC Region  
GREEN LAKE County**

Year	Project	Schd Dt	Pgm	Contract Type	Concept	Net Miles	HWY	Project Description WISDOT Program	Estimate Anticipated Funding
								SHR BRIDGES	NON-FEDERAL
2020	1430-00-66	09/08/20	303	LET	BRSHRM	0.036	STH 023	PRINCETON - RIPON	\$250,000 - \$499,999
								PUCHYAN RIVER BRIDGE B-24-9	
								CONSTR/PM APPR 11.3.16	
								SHR BRIDGES	STBG <5K POP FAST
	6100-00-00		303	I/E	RECOND	8.380	STH 044	MANCHESTER - RIPON	\$250,000 - \$499,999
								GRAND RIVER BR TO FOND DU LAC CL	
								DESIGN	
								STATE 3R	STP <5K POP - MAP 21
2020	6210-00-72	08/11/20	303	LET	PVRPLA	7.380	STH 049	RIPON - AURORAVILLE	\$4,000,000 - \$4,999,999
								STH 23 TO SOUTH STREET	
								CONST/RESURFACE	
								STATE 3R	STP <200,000 POPULAT
	6640-00-00		303	I/E	RESURF	9.920	STH 073	COLUMBUS - PRINCETON	\$500,000 - \$749,999
								N JCT STH 44 TO S JCT STH 23	
								DESIGN	
								STATE 3R	STP <5K POP - MAP 21



**2017-2020 FINAL STIP Project Listing  
NC Region  
IRON County**

Year	Project	Schd Dt	Pgm	Contract Type	Concept	Net Miles	HWY	Project Description WISDOT Program	Estimate Anticipated Funding
2017	9346-00-61	01/25/17	206	MIS	MISC	0.246	CTH A	USH 2 - SAXON HARBOR	\$1,000,000 - \$1,999,999
								SAXON HARBOR MARINA	
								CONSTR EMERGENCY FLOOD REPAIR	
								EMERGENCY FLOOD RELIEF	SURFACE TRANSP BLOCK
2017	9993-04-70	03/14/17	206	LET	RECST	0.360	CTH D	CTH D EXTENSION, CITY OF HURLEY	\$750,000 - \$999,999
								STH 77 TO DIVISION STREET WEST	
								CONST/NEW ROADWAY; EARMARK	
								STP URBAN 5,000 - 20,000	SURFACE TRANS PRIORI
2018	9352-00-70	11/13/18	205	LET	BRRPL	0.000	CTH G	QUILL POINT ROAD - CTH H	\$500,000 - \$749,999
								LONG LAKE INLET P-26-0913	
								CONST/REPLACEMENT	
								LOCAL BRIDGES	SURFACE TRANS FLEX -
2018	9828-00-70	03/13/18	205	LET	BRRPL	0.000	LOC STR	T MERCER, CRAMER LAKE ROAD	\$250,000 - \$499,999
								TURTLE RIVER BRIDGE P-26-0031	
								CONST/REPLACEMENT	
								LOCAL BRIDGES	STP OFF-SYSTEM BRIDG
	9250-12-31		303	I/E	RDMTN	7.055	STH 077	MELLEN - HURLEY	\$100,000 - \$249,999
								ASHLAND CO LINE TO UPSON LAKE ROAD	
								DESIGN/PREV MAINT APPRVL 2/10/15	
								STATE 3R	STP <5K POP - MAP 21
2017	9250-14-60	04/11/17	303	LET	RDMTN	10.510	STH 077	MELLEN - HURLEY	\$2,000,000 - \$2,999,999
								UPSON LAKE ROAD TO MONTREAL	
								CONST/PREV MAINT APPROVAL 6/1/11	
								STATE 3R	STBG <5K POP FAST
2017	9250-15-70	04/11/17	303	LET	RESURF	0.850	STH 077	MELLEN - HURLEY	\$250,000 - \$499,999
								W FK MONTREAL RVR BRDG TO ODANAH RD	
								CONST/RESURFACE	

**2017-2020 FINAL STIP Project Listing  
NC Region  
IRON County**

Year	Project	Schd Dt	Pgm	Contract Type	Concept	Net Miles	HWY	Project Description WISDOT Program	Estimate Anticipated Funding
								STATE 3R	STBG <5K POP FAST
	9303-06-30		303	I/E	BRSHRM	0.000	STH 122	UPSON - MONTREAL RIVER	\$0 - \$99,999
								STH 122 BRIDGES B-26-0013,0671	
								DESIGN/PREV MAINT APPRVL 11/3/16	
								SHR BRIDGES	NON-FEDERAL
2019	9303-06-60	07/09/19	303	LET	BRSHRM	0.000	STH 122	UPSON - MONTREAL RIVER	\$100,000 - \$249,999
								STH 122 BRIDGES B-26-0013,0671	
								DESIGN/PREV MAINT APPRVL 11/3/16	
								SHR BRIDGES	STBG <5K POP FAST
2017	1185-05-70	09/12/17	303	LET	BRRHB	0.020	USH 002	SAXON - HURLEY	\$1,000,000 - \$1,999,999
								WCL RAILROAD BRIDGE, B-26-0011	
								CONST/BRIDGE REHAB	
								SHR BRIDGES	NATIONAL HIGHWAY PER
2020	1009-44-60	01/14/20	303	LET	RDMTN	0.023	USH 002	ASHLAND - SAXON	\$750,000 - \$999,999
								CULVERT REPLACEMENT	
								CONST/SHRM	
								STATE 3R	NON-FEDERAL
	1175-19-32		303	I/E	RDMTN	4.679	USH 051	MANITOWISH - HURLEY	\$100,000 - \$249,999
								CTH C TO IRON STREET	
								DES/PREV MAINT APPROVAL 6/6/2016	
								STATE 3R	NON-FEDERAL
2017	1175-19-70	03/14/17	303	LET	BRRPL	0.114	USH 051	MANITOWISH - HURLEY	\$750,000 - \$999,999
								WEBER CREEK BRIDGE, B-26-0038	
								CONST/BRIDGE REPLACEMENT	
								SHR BRIDGES	NATIONAL HIGHWAY PER
2018	1175-21-20	10/25/18	303	R/E	RESURF	2.390	USH 051	MANITOWISH - HURLEY	\$0 - \$99,999
								IRON STREET TO USH 2	

**2017-2020 FINAL STIP Project Listing  
 NC Region  
 IRON County**

<b>Year</b>	<b>Project</b>	<b>Schd Dt</b>	<b>Pgm</b>	<b>Contract Type</b>	<b>Concept</b>	<b>Net Miles</b>	<b>HWY</b>	<b>Project Description WISDOT Program</b>	<b>Estimate Anticipated Funding</b>
								REAL ESTATE/RESURFACE	
								STATE 3R	NON-FEDERAL

**2017-2020 FINAL STIP Project Listing  
NC Region  
LANGLADE County**

Year	Project	Schd Dt	Pgm	Contract Type	Concept	Net Miles	HWY	Project Description WISDOT Program	Estimate Anticipated Funding
2017	9360-00-70	12/12/17	205	LET	BRRPL	0.000	CTH B	BOGUS ROAD - TAPPA ROAD	\$100,000 - \$249,999
								E BRANCH EAU CLAIRE RIVER P-34-0004	
								CONST/REPLACEMENT	
								LOCAL BRIDGES	SURFACE TRANS FLEX -
2020	9391-00-70	02/11/20	205	LET	BRRPL	0.000	CTH Y	HOGARTY - ANTIGO	\$250,000 - \$499,999
								SPRING BROOK BRIDGE P-34-0705	
								CONST/REPLACEMENT	
								LOCAL BRIDGES	NATIONAL HWY PERF PR
2018	9848-00-70	11/13/18	205	LET	BRRPL	0.000	LOC STR	T VILAS, COUNTY LINE ROAD	\$500,000 - \$749,999
								PINE RIVER BRIDGE P-34-0906	
								CONST/REPLACEMENT	
								LOCAL BRIDGES	STP OFF-SYSTEM BRIDG
2019	9835-00-70	01/08/19	205	LET	BRRPL	0.021	LOC STR	C ANTIGO, 8TH AVENUE	\$500,000 - \$749,999
								SPRINGBROOK BRIDGE P-34-0703	
								CONST/REPLACEMENT	
								LOCAL BRIDGES	STP OFF-SYSTEM BRIDG
2019	1009-46-36	03/25/19	290	M/E	MISC	0.000	NON HWY	BICYCLE/PED ALTERNATIVE TRANSP PLAN	\$0 - \$99,999
								LANGLADE COUNTY FACILITIES	
								PLAN DESIGN	
								TAP 5,000 - 50,000	TRANS ALTERNATIVES 5
2017	9175-10-60	06/13/17	303	LET	RDMTN	3.520	STH 052	ANTIGO - LILY	\$500,000 - \$749,999
								KENT ROAD TO STH 55	
								CONST/PREV MAINT APPROVAL 6/1/11	
								STATE 3R	STP <5K POP - MAP 21
2018	9175-06-70	01/09/18	303	LET	BRRPL	0.010	STH 052	ANTIGO - LILY	\$1,000,000 - \$1,999,999
								WOLF RIVER BRIDGE, B-34-0050	
								CONST/BRIDGE REPLACEMENT	

**2017-2020 FINAL STIP Project Listing  
NC Region  
LANGLADE County**

Year	Project	Schd Dt	Pgm	Contract Type	Concept	Net Miles	HWY	Project Description WISDOT Program	Estimate Anticipated Funding
								SHR BRIDGES	STP <5K POP - MAP 21
2019	9140-12-70	11/12/19	303	LET	BRRPL	0.000	STH 052	ANTIGO - LANGLADE	\$750,000 - \$999,999
								SPRING BROOK BRIDGE B-34-0842	
								CONST/REPLACEMENT	
								SHR BRIDGES	NATIONAL HIGHWAY PER
	9140-12-01		303	I/E	BRRPL	0.000	STH 064	ANTIGO - LANGLADE	\$100,000 - \$249,999
								WOLF RIVER CROSSING B-34-0838	
								DESIGN/REPLACEMENT	
								SHR BRIDGES	NON-FEDERAL
	1602-10-33		303	I/E	RDMTN	13.960	USH 045	ANTIGO - MONICO	\$250,000 - \$499,999
								CTH J WEST TO ONEIDA COUNTY LINE	
								DES/PREV MAINT APPRVL 6/6/2016	
								STATE 3R	NON-FEDERAL
2017	1602-08-61	05/09/17	303	LET	RDMTN	4.020	USH 045	WITTENBERG - ANTIGO	\$1,000,000 - \$1,999,999
								BIRCH ROAD TO MAPLE VIEW ROAD	
								CONST/PREV MAINT APPROVAL 6/1/11	
								STATE 3R	NATIONAL HIGHWAY PER
2020	1602-10-63	07/14/20	303	LET	RDMTN	13.960	USH 045	ANTIGO - MONICO	\$3,000,000 - \$3,999,999
								CTH J WEST TO ONEIDA COUNTY LINE	
								CONST/PREV MAINT APPRVL 6/6/2016	
								STATE 3R	NATIONAL HIGHWAY PER
2017	4734-78-10	03/25/17	305	MIS	TOPM	0.000	VAR HWY	LANGLADE CO PAVEMENT MARKING TMA'S	\$250,000 - \$499,999
								LOCATIONS ON STN PER ANNUAL PLAN	
								TRAFFIC/PAVEMENT MARKING	
								STATE HIGHWAY OPERATIONS PROGRAM	NATIONAL HIGHWAY PER

**2017-2020 FINAL STIP Project Listing  
NC Region  
LINCOLN County**

Year	Project	Schd Dt	Pgm	Contract Type	Concept	Net Miles	HWY	Project Description WISDOT Program	Estimate Anticipated Funding
2017	9862-00-70	07/25/17	290	LLC	MISC	0.000	NON HWY	TOMAHAWK BICYCLE TRAIL SYSTEM	\$500,000 - \$749,999
								CITY OF TOMAHAWK	
								CONSTRUCTION/TE	
								LOCAL ENHANCEMENTS	STP-ENHANCEMENT S-LU
2017	9000-05-60	09/12/17	303	LET	RDMTN	0.170	STH 064	MEDFORD - MERRILL	\$250,000 - \$499,999
								CULVERT REPLACEMENT C-35-0001	
								CONST/RDMTN/CULVERT	
								STATE 3R	NON-FEDERAL
2018	9000-13-61	11/13/18	303	LET	BRSHRM	0.000	STH 064	MERRILL - ANTIGO	\$100,000 - \$249,999
								BRIDGE MAINTENANCE B-35-0002	
								CONST/PREV MAINT APPRVL 9/10/2015	
								SHR BRIDGES	NATIONAL HIGHWAY PER
2019	9000-04-70	12/10/19	303	LET	BRRPL	0.420	STH 064	MERRILL - ANTIGO	\$1,000,000 - \$1,999,999
								PINE RIVER BRIDGE, B-35-0117	
								CONST/BRIDGE REPLACEMENT	
								SHR BRIDGES	STBG <5K POP FAST
2019	9000-15-70	11/12/19	303	LET	PVRPLA	0.540	STH 064	MERRILL - ANTIGO	\$3,000,000 - \$3,999,999
								PINE RIDGE AVENUE TO STH 17	
								CONST/PAVEMENT REPLACEMENT	
								STATE 3R	NATIONAL HIGHWAY PER
	9305-09-03		303	I/E	BRRPL	0.000	STH 107	MERRILL - TOMAHAWK	\$0 - \$99,999
								LITTLE PINE CREEK BRIDGE B-35-0086	
								DESIGN/NEW BRIDGE	
								SHR BRIDGES	NON-FEDERAL
	9305-09-31		303	I/E	RDMTN	0.039	STH 107	MERRILL - TOMAHAWK	\$0 - \$99,999
								CULVERT REPLACEMENT & REPAIR	
								DESIGN/RDMTN/SHRM	

**2017-2020 FINAL STIP Project Listing  
NC Region  
LINCOLN County**

Year	Project	Schd Dt	Pgm	Contract Type	Concept	Net Miles	HWY	Project Description WISDOT Program	Estimate Anticipated Funding
								SHR BRIDGES	NON-FEDERAL
	1590-14-02		303	I/E	RESURF	11.580	USH 008	PRENTICE - BRADLEY	\$250,000 - \$499,999
								MCCORD ROAD TO KLADE ROAD	
								DESIGN/RESURFACE	
								STATE 3R	NATIONAL HIGHWAY PER
2019	1176-15-70	11/12/19	303	LET	PVRPLA	0.510	USH 051	WAUSAU - MERRILL	\$1,000,000 - \$1,999,999
								STH 64 SB RAMP TO NB RAMP	
								CONST/PAVEMENT REPLACEMENT	
								BACKBONE	NATIONAL HIGHWAY PER
2019	1176-15-71	11/12/19	303	LET	BRRHB	0.000	USH 051	WAUSAU - MERRILL	\$250,000 - \$499,999
								BRIDGE ABUTMENTS B-35-0028	
								CONST/BRIDGE REHAB	
								BACKBONE	NATIONAL HIGHWAY PER
	9030-11-30		303	I/E	BRSHRM	0.000	VAR HWY	MERRILL - RHINELANDER	\$100,000 - \$249,999
								LINCOLN COUNTY BRIDGES B-35-20,52	
								DESIGN/PREV MAINT APPVL 11/3/2016	
								SHR BRIDGES	NON-FEDERAL
2020	1009-44-67	04/14/20	303	LET	RDMTN	0.000	VAR HWY	LINCOLN COUNTY CULVERT REPLACEMENTS	\$500,000 - \$749,999
								C-35-12, C-35-63, C-35-69	
								CONST/PREV MAINT APPRVL 9/10/2015	
								STATE 3R	STP <5K POP - MAP 21
2020	9030-11-60	09/08/20	303	LET	BRSHRM	0.000	VAR HWY	MERRILL - RHINELANDER	\$1,000,000 - \$1,999,999
								LINCOLN COUNTY BRIDGES B-35-20,52	
								CONST/PREV MAINT APPVL 11/3/2016	
								SHR BRIDGES	STBG <5K POP FAST

**2017-2020 FINAL STIP Project Listing  
NC Region  
MARATHON County**

Year	Project	Schd Dt	Pgm	Contract Type	Concept	Net Miles	HWY	Project Description WISDOT Program	Estimate Anticipated Funding
2019	6999-02-28	05/25/19	303	R/E	RECOND	1.560	BUS 051	WAUSAU, GRAND AVENUE	\$100,000 - \$249,999
								KENT STREET TO DIVISION STREET	
								REAL ESTATE/RECONDITION	
								STATE 3R	NON-FEDERAL
2018	9478-00-70	01/09/18	206	LET	PVRPLA	4.891	CTH F	STETSONVILLE - STH 97	\$1,000,000 - \$1,999,999
								WEST COUNTY LINE TO STH 97	
								CONST/PVRPLA	
								STP RURAL	STP <5K POP MAP-21 E
2017	9441-01-70	03/14/17	205	LET	BRRHB	0.000	CTH G	CTH J - USH 45	\$250,000 - \$499,999
								TRAPPE RIVER BRIDGE B-37-0103	
								CONST/REHAB/DECK REPLACEMENT	
								LOCAL BRIDGES	STBG FAST OFF-SYSTEM
2019	6999-18-75	03/12/19	206	LET	PVRPLA	1.370	CTH N	C WAUSAU, CTH N	\$750,000 - \$999,999
								SKYLINE LANE TO COUNTY ROAD X	
								CONST/PAVEMENT REPLACEMENT	
								STP URBAN 50,000 - 200,000	STP 5-200K POP - MAP
2018	9474-01-70	12/11/18	303	LET	BRRHB	0.071	CTH WW	V BROKAW, CTH WW	\$2,000,000 - \$2,999,999
								WISCONSIN RIVER BRIDGE, B-37-0111	
								CONST/REHAB DECK REPLACEMENT	
								SHR BRIDGES	STP 5-200K POP - MAP
2018	9440-05-70	11/13/18	205	LET	BRRPL	0.000	CTH Z	WAUSAU - ANIWA	\$1,000,000 - \$1,999,999
								EAU CLAIRE RIVER BRIDGE, T EASTON	
								CONST/REPLACEMENT B-37-0048	
								LOCAL BRIDGES	NATIONAL HWY PERF PR
2017	1160-00-95	03/25/17	303	SFA	MISC	0.035	IH 039	CULVERT REPLACEMENT/TEN MILE CREEK	\$0 - \$99,999
								PLAINFIELD - WAUSAU	
								TRAFFIC MITIGATION 1160-00-65	



**2017-2020 FINAL STIP Project Listing  
NC Region  
MARATHON County**

Year	Project	Sch Dt	Pgm	Contract Type	Concept	Net Miles	HWY	Project Description WISDOT Program	Estimate Anticipated Funding
								BACKBONE	NON-FEDERAL
2017	6999-18-51	09/25/17	206	R/R	RECST	0.000	LOC STR	C WAUSAU, TOWNLINE ROAD	\$100,000 - \$249,999
								GRAND AVENUE TO EASTHILL DRIVE	
								RECONSTRUCT/RAIL SIGNAL UPGRADE	
								STP URBAN 50,000 - 200,000	NON-FEDERAL
2017	6999-18-53	09/25/17	206	R/R	RECST	0.000	LOC STR	C WAUSAU, SOUTH 1ST AVENUE	\$100,000 - \$249,999
								THOMAS STREET TO STEWART AVENUE	
								RECONSTRUCT RAIL SIGNAL UPGRADE	
								STP URBAN 50,000 - 200,000	NON-FEDERAL
2017	6999-18-72	04/11/17	206	LET	RESURF	0.558	LOC STR	T RIB MOUNTAIN, RIB MOUNTAIN DRIVE	\$1,000,000 - \$1,999,999
								MORNING GLORY LANE TO ROBIN LANE	
								CONST/RESURFACE	
								STP URBAN 50,000 - 200,000	STBG 5-200K POP FAST
2017	6999-18-82	04/11/17	206	LET	MISC	1.246	LOC STR	T RIB MOUNTAIN, RIB MOUNTAIN DRIVE	\$500,000 - \$749,999
								MORNING GLORY LANE TO CTH NN	
								CONST/HSIP/SIGNALIZATION	
								SAFETY (REGULAR HSIP)	HWY SAFETY IMP PROG
2018	6675-02-00	01/25/18	290	C/E	MISC	0.635	LOC STR	TRILLIUM LANE MULTI USE TRAIL	\$0 - \$99,999
								TOWN OF RIB MOUNTAIN	
								DESIGN OVERSITE	
								TAP 50,000 - 200,000	NON-FEDERAL
2018	6999-18-73	12/11/18	206	LET	RECST	0.800	LOC STR	C WAUSAU, SOUTH 1ST AVENUE	\$1,000,000 - \$1,999,999
								THOMAS STREET TO STEWART AVENUE	
								CONST/RECONSTRUCT	
								STP URBAN 50,000 - 200,000	NATIONAL HIGHWAY PER
2019	6670-06-70	03/12/19	205	LET	BRRPL	0.000	LOC STR	T HULL, ELM ROAD	\$250,000 - \$499,999
								DILL CREEK BRIDGE B-37-0444	

**2017-2020 FINAL STIP Project Listing  
NC Region  
MARATHON County**

Year	Project	Schd Dt	Pgm	Contract Type	Concept	Net Miles	HWY	Project Description WISDOT Program	Estimate Anticipated Funding
								CONST/REPLACEMENT	
								LOCAL BRIDGES	STP OFF-SYSTEM BRIDG
2019	6999-18-71	03/12/19	206	LET	RECST	0.700	LOC STR	C WAUSAU, TOWNLINE ROAD	\$1,000,000 - \$1,999,999
								GRAND AVENUE TO EASTHILL DRIVE	
								CONST/RECONSTRUCT	
								STP URBAN 50,000 - 200,000	STP 5-200K POP - MAP
2020	6675-02-70	01/25/20	290	LLC	MISC	0.635	LOC STR	TRILLIUM LANE MULTI USE TRAIL	\$500,000 - \$749,999
								TOWN OF RIB MOUNTAIN	
								CONSTRUCTION	
								TAP 50,000 - 200,000	TRANS ALTERNATIVES 5
2017	6999-11-77	07/25/17	290	LLC	MISC	0.000	NON HWY	OLD HWY 51 MULTI USE PATH	\$500,000 - \$749,999
								VILLAGE OF KRONENWETTER	
								CONSTRUCTION/BPPF	
								BICYCLE AND PEDESTRIAN FACILITIES	NON-FEDERAL
	1620-00-31		303	I/E	RDMTN	0.750	STH 013	MARSHFIELD - ABBOTSFORD	\$0 - \$99,999
								SOUTH CTH N TO NORTH STREET	
								DESIGN/PM APPROVED 6.6.16	
								STATE 3R	NON-FEDERAL
	1620-01-02		303	I/E	RDMTN	10.240	STH 013	MARSHFIELD - ABBOTSFORD	\$250,000 - \$499,999
								STH 98 TO SOUTH JUNCTION CTH N	
								DESIGN/PREVENTATIVE MAINTENANCE	
								STATE 3R	STP <5K POP - MAP 21
	1053-02-07		303	I/E	PVRPLA	2.450	STH 029	ABBOTSFORD - WAUSAU	\$100,000 - \$249,999
								MARTIN LANE TO 152ND AVENUE	
								DESIGN/PAVEMENT REPLACEMENT	
								BACKBONE	NAT'L HWY SYSTEM
	1053-02-09		303	I/E	RECST	1.340	STH 029	WAUSAU - WITTENBERG	\$500,000 - \$749,999

**2017-2020 FINAL STIP Project Listing  
NC Region  
MARATHON County**

Year	Project	Schd Dt	Pgm	Contract Type	Concept	Net Miles	HWY	Project Description WISDOT Program	Estimate Anticipated Funding
								US 51 TO BUS 51, WB	
								DESIGN, RECONSTRUCT	
								BACKBONE	NAT'L HWY SYSTEM
	1053-03-01		303	I/E	BRRHB	0.480	STH 029	WAUSAU - WITTENBERG	\$250,000 - \$499,999
								WISCONSIN RIVER BRIDGE B-37-0136	
								DESIGN/BRIDGE REHAB	
								BACKBONE	NAT'L HWY SYSTEM
	1053-04-10		303	I/E	RECST	1.630	STH 029	MARATHON CITY - WAUSAU	\$100,000 - \$249,999
								STH 107 TO 128TH AVENUE SOUTH	
								DESIGN/RECONSTRUCT	
								BACKBONE	NATIONAL HIGHWAY PER
	1053-04-37		303	I/E	RDMTN	3.670	STH 029	ABBOTSFORD - WAUSAU	\$100,000 - \$249,999
								STH 107 TO CTH O	
								DESIGN/PREVENTIVE MAINTENANCE	
								BACKBONE	NAT'L HWY SYSTEM
2017	1053-02-10	06/25/17	303	C/E	MISC	0.000	STH 029	WAUSAU - WITTENBERG	\$0 - \$99,999
								WB STH 29 RAMP TO NB USH 51	
								DESIGN/MISC	
								SAFETY (REGULAR HSIP)	HWY SFE S-LU EXT
2020	1053-02-80	04/14/20	303	LET	MISC	0.000	STH 029	WAUSAU - WITTENBERG	\$750,000 - \$999,999
								WB STH 29 RAMP TO NB USH 51	
								CONST/MISC	
								SAFETY (REGULAR HSIP)	HIGHWAY SAFETY IMP P
	6999-03-32		303	I/E	BRSHRM	0.000	STH 052	C WAUSAU, SCOTT STREET	\$100,000 - \$249,999
								WISCONSIN RIVER BRIDGE B-37-0203	
								DESIGN/PREV MAINT APPRVL 11/3/2016	
								SHR BRIDGES	NON-FEDERAL

**2017-2020 FINAL STIP Project Listing  
NC Region  
MARATHON County**

Year	Project	Schd Dt	Pgm	Contract Type	Concept	Net Miles	HWY	Project Description WISDOT Program	Estimate Anticipated Funding
2017	9010-03-60	05/09/17	303	LET	RDMTN	14.080	STH 052	WAUSAU - ANIWA	\$2,000,000 - \$2,999,999
								ELM ROAD TO USH 45	
								CONST/PREV MAINT APPRVL 2/10/15	
								STATE 3R	STP <5K POP - MAP 21
2020	6999-03-62	09/08/20	303	LET	BRSHRM	0.000	STH 052	C WAUSAU, SCOTT STREET	\$1,000,000 - \$1,999,999
								WISCONSIN RIVER BRIDGE B-37-0203	
								CONST/PREV MAINT APPRVL 11/3/2016	
								SHR BRIDGES	NATIONAL HIGHWAY PER
	6380-00-32		303	I/E	RDMTN	8.702	STH 097	MARSHFIELD - STRATFORD	\$250,000 - \$499,999
								NORTHRIDGE STREET TO SOUTH STREET	
								DESIGN/PM APPROVED 6.6.16	
								STATE 3R	NON-FEDERAL
2018	6380-04-77	05/08/18	303	LET	RESURF	10.020	STH 097	STRATFORD - GOODRICH	\$4,000,000 - \$4,999,999
								SOUTH STREET TO STH 29	
								CONST/RESURFACE	
								STATE 3R	NATIONAL HIGHWAY PER
	6600-00-31		303	I/E	RDMTN	1.363	STH 153	MOSINEE - ELDERON	\$100,000 - \$249,999
								OLD 51 ROAD TO EAST VIEW DRIVE	
								DESIGN/PM APPROVED 6.6.16	
								STATE 3R	NON-FEDERAL
2019	6370-01-73	12/10/19	303	LET	RESURF	0.280	STH 153	C MOSINEE, 4TH AND MAIN	\$250,000 - \$499,999
								PINE ST TO WISCONSIN RIVER BRIDGE	
								CONST/RESURF	
								STATE 3R	STP 5-200K POP - MAP
2019	6370-01-75	12/10/19	303	LET	PVRPLA	1.220	STH 153	C MOSINEE, WESTERN AND 4TH	\$1,000,000 - \$1,999,999
								RANGELINE ROAD TO PINE STREET	
								CONST/PVMT RPMT	

**2017-2020 FINAL STIP Project Listing  
NC Region  
MARATHON County**

Year	Project	Schd Dt	Pgm	Contract Type	Concept	Net Miles	HWY	Project Description WISDOT Program	Estimate Anticipated Funding
								STATE 3R	STP <200,000 POPULAT
2019	6370-01-76	12/10/19	303	LET	PVRPLA	1.220	STH 153	C MOSINEE, WESTERN AND 4TH	\$100,000 - \$249,999
								RANGELINE ROAD TO PINE STREET	
								CONST/PVMT RPMT/LOCAL UTILITY	
								STATE 3R	NON-FEDERAL
2020	6600-00-61	07/14/20	303	LET	RDMTN	1.363	STH 153	MOSINEE - ELDERON	\$1,000,000 - \$1,999,999
								OLD 51 ROAD TO EAST VIEW DRIVE	
								CONSTR/PM APPROVED 6.6.16	
								STATE 3R	STBG 5-200K POP FAST
2017	1170-00-94	02/25/17	303	SFA	BRRHB	0.000	USH 051	CTH WW BRIDGES/FALCON DR-LINCOLN CO	\$0 - \$99,999
								WAUSAU - MERRILL	
								TRAFFIC MIT 1170-00-74	
								BACKBONE	NON-FEDERAL

**2017-2020 FINAL STIP Project Listing  
NC Region  
MARQUETTE County**

Year	Project	Schd Dt	Pgm	Contract Type	Concept	Net Miles	HWY	Project Description WISDOT Program	Estimate Anticipated Funding
2017	6711-00-70	07/11/17	206	LET	PVRPLA	0.359	CTH D	IH 39 - CTH K	\$500,000 - \$749,999
								LAKE STREET TO FREEDOM ROAD	
								CONST/PAVEMENT REPLACEMENT	
								STP RURAL	STP <5K POP - MAP 21
	1166-04-12		303	I/E	RESURF	0.000	IH 039	PORTAGE - PACKWAUKEE	\$500,000 - \$749,999
								COLUMBIA CO. LINE TO CTH M	
								P/E, RESURFACE	
								BACKBONE	NATIONAL HIGHWAY PER
	1166-05-05		303	I/E	RESURF	0.000	IH 039	PACKWAUKEE - COLOMA	\$250,000 - \$499,999
								CTH M TO CTH Z	
								P/E, RESURFACE	
								BACKBONE	NATIONAL HIGHWAY PER
	6150-01-34		303	I/E	RDMTN	0.190	STH 022	C OF MONTELLO, E MONTELLO STREET	\$0 - \$99,999
								N JCT STH 23 TO FERN DRIVE	
								DESIGN, PREVENTATIVE MAINTENANCE	
								STATE 3R	NON-FEDERAL
2017	6150-01-27	07/25/17	303	R/E	RECST	0.190	STH 022	C MONTELLO, CHURCH STREET	\$100,000 - \$249,999
								N JCT STH 23 TO PARK STREET	
								REAL ESTATE/RECONSTRUCT	
								STATE 3R	NON-FEDERAL
2017	6150-01-76	06/13/17	303	LET	RESURF	13.531	STH 022	MONTELLO - WAUTOMA	\$2,000,000 - \$2,999,999
								PARK STREET TO CTH JJ	
								CONST/RESURFACE	
								STATE 3R	STP <5K POP - MAP 21
2018	6054-05-75	07/10/18	303	LET	RESURF	1.220	STH 022	C MONTELLO, MAIN & MONTELLO STS.	\$500,000 - \$749,999
								5TH STREET TO N JCT STH 23	
								RESURFACE	

**2017-2020 FINAL STIP Project Listing  
NC Region  
MARQUETTE County**

Year	Project	Schd Dt	Pgm	Contract Type	Concept	Net Miles	HWY	Project Description WISDOT Program	Estimate Anticipated Funding
								STATE 3R	STP <200,000 POPULAT
2018	6150-00-61	07/10/18	303	LET	BRSHRM	0.040	STH 022	C MONTELLO, MAIN STREET	\$250,000 - \$499,999
								FOX & MONTELLO RIVER BR B-39-49,51	
								CONSTR/SCOUR MITIGATION	
								SHR BRIDGES	NON-FEDERAL
2020	6150-01-77	11/10/20	303	LET	RECST	0.190	STH 022	C MONTELLO, CHURCH STREET	\$750,000 - \$999,999
								N JCT STH 23 TO PARK STREET	
								CONSTR/RECONSTRUCTION	
								STATE 3R	STP <5K POP - MAP 21
2020	6150-01-78	11/10/20	303	LET	RECST	0.190	STH 022	C MONTELLO, CHURCH STREET	\$250,000 - \$499,999
								N JCT STH 23 TO PARK STREET	
								CONSTR/LOCAL UTILITY	
								STATE 3R	NON-FEDERAL
	1430-00-37		303	I/E	BRSHRM	0.015	STH 023	CITY OF MONTELLO	\$0 - \$99,999
								MONTELLO RIVER BRIDGE B-39-970	
								DESIGN/PM APPR ON 11.3.16	
								SHR BRIDGES	NON-FEDERAL
	1430-01-06		303	I/E	RDMTN	9.960	STH 023	ENDEAVOR - PRINCETON	\$100,000 - \$249,999
								STH 22 TO OAK TREE ACRES	
								DESIGN/PREVENTATIVE MAINTENANCE	
								STATE 3R	STP <5K POP - MAP 21
2018	1160-00-80	12/11/18	303	LET	RESURF	0.360	STH 023	ENDEAVOR - PRINCETON	\$100,000 - \$249,999
								IH 39 SB RAMPS TO NB RAMPS	
								CONSTR/RESURFACE	
								BACKBONE	NATIONAL HIGHWAY PER
2018	1430-00-82	12/11/18	303	LET	RESURF	0.260	STH 023	ENDEAVOR - PRINCETON	\$100,000 - \$249,999
								IH39 TO 8TH COURT	

**2017-2020 FINAL STIP Project Listing  
NC Region  
MARQUETTE County**

Year	Project	Schd Dt	Pgm	Contract Type	Concept	Net Miles	HWY	Project Description WISDOT Program	Estimate Anticipated Funding
								CONST/RESURFACE	
								STATE 3R	STP <200,000 POPULAT
2019	1430-00-77	01/08/19	303	LET	RECST	0.130	STH 023	CITY OF MONTELLO, UNDERWOOD AVENUE	\$750,000 - \$999,999
								PARK STREET TO WEST STREET	
								CONST/RECONSTRUCT	
								STATE 3R	STP <5K POP - MAP 21
2019	1430-00-79	01/08/19	303	LET	RECST	0.632	STH 023	CITY OF MONTELLO, UNDERWOOD AVENUE	\$1,000,000 - \$1,999,999
								MORNINGSIDE COURT TO PARK STREET	
								CONST/RECONSTRUCTION	
								STATE 3R	STP <5K POP - MAP 21
2019	1430-00-87	01/08/19	303	LET	RECST	0.130	STH 023	CITY OF MONTELLO, UNDERWOOD AVENUE	\$100,000 - \$249,999
								PARK STREET TO WEST STREET	
								CONST/RECONSTRUCT/LOCAL UTILITY	
								STATE 3R	NON-FEDERAL
2019	1430-00-89	01/08/19	303	LET	RECST	0.631	STH 023	CITY OF MONTELLO, UNDERWOOD AVENUE	\$750,000 - \$999,999
								MORNINGSIDE COURT TO PARK STREET	
								CONST/LOCAL UTILITY	
								STATE 3R	NON-FEDERAL
2019	1430-01-79	08/13/19	303	LET	BRRPL	0.000	STH 023	ENDEAVOR - PRINCETON	\$500,000 - \$749,999
								MECAN RIVER, B-39-203	
								DESIGN/BR RPLCMT	
								SHR BRIDGES	STP <5K POP - MAP 21
2018	1430-00-50	07/25/18	303	R/R	RESURF	0.330	STH 082	MAUSTON - IH39	\$100,000 - \$249,999
								ADAMS COUNTY LINE TO IH39	
								RAIL CROSSING SURFACE	
								STATE 3R	NON-FEDERAL
2018	1430-00-80	12/11/18	303	LET	RESURF	5.580	STH 082	MAUSTON - IH39	\$2,000,000 - \$2,999,999



**2017-2020 FINAL STIP Project Listing  
 NC Region  
 MARQUETTE County**

<b>Year</b>	<b>Project</b>	<b>Schd Dt</b>	<b>Pgm</b>	<b>Contract Type</b>	<b>Concept</b>	<b>Net Miles</b>	<b>HWY</b>	<b>Project Description WISDOT Program</b>	<b>Estimate Anticipated Funding</b>
								ADAMS COUNTY LINE TO IH39	
								CONST/RESURFACE	
								STATE 3R	STP <200,000 POPULAT

**2017-2020 FINAL STIP Project Listing  
NC Region  
MENOMINEE County**

Year	Project	Schd Dt	Pgm	Contract Type	Concept	Net Miles	HWY	Project Description WISDOT Program	Estimate Anticipated Funding
	9650-17-31		303	I/E	BRSHRM	0.000	STH 047	SHAWANO - NEOPIT	\$0 - \$99,999
								WOLF RIVER BRIDGE B-73-0004	
								DESIGN/PREV MAINT APPRVL 11/3/2016	
								SHR BRIDGES	NON-FEDERAL
2017	9650-17-71	08/08/17	303	LET	RECST	0.650	STH 047	SHAWANO - NEOPIT	\$2,000,000 - \$2,999,999
								SHAWANO CO LINE TO DUQUAINE ROAD	
								CONST/RECONSTRUCT	
								STATE 3R	STP <5K POP - MAP 21
2017	9650-17-72	08/08/17	303	LET	RECST	0.500	STH 047	SHAWANO - NEOPIT	\$0 - \$99,999
								SHAWANO CO LINE TO DUQUAINE ROAD	
								CONST/RECONSTRUCT/UTILITY WORK	
								STATE 3R	NON-FEDERAL
2019	9650-17-70	02/12/19	303	LET	RECOND	2.740	STH 047	SHAWANO - NEOPIT	\$3,000,000 - \$3,999,999
								DUQUAINE RD TO N JCT OF CTH VV	
								CONST/RECONDITION	
								STATE 3R	STP <5K POP - MAP 21
2020	9650-17-61	09/08/20	303	LET	BRSHRM	0.000	STH 047	SHAWANO - NEOPIT	\$500,000 - \$749,999
								WOLF RIVER BRIDGE B-73-0004	
								CONST/PREV MAINT APPRVL 11/3/2016	
								SHR BRIDGES	STBG <5K POP FAST

**2017-2020 FINAL STIP Project Listing**  
**NC Region**  
**NORTH CENTRAL REGION WIDE County**

Year	Project	Schd Dt	Pgm	Contract Type	Concept	Net Miles	HWY	Project Description WISDOT Program	Estimate Anticipated Funding
	1009-42-21		305	I/E	TOPM	0.000	VAR HWY	NC REGION, EPOXY PAVEMENT MARKING	\$0 - \$99,999
								LOCATIONS ON STN PER ANNUAL PLAN	
								DESIGN/TRF OPS- PAVMT MARKING	
								STATE HIGHWAY OPERATIONS PROGRAM	NON-FEDERAL
	1009-42-24		305	I/E	TOPM	0.000	VAR HWY	NC REGION, EPOXY PAVEMENT MARKING	\$0 - \$99,999
								LOCATIONS ON STN PER ANNUAL PLAN	
								DESIGN/TRF OPS- PAVMT MARKING	
								STATE HIGHWAY OPERATIONS PROGRAM	NON-FEDERAL
	1009-42-26		305	I/E	TOPM	0.000	VAR HWY	NC REGION, EPOXY PAVEMENT MARKING	\$0 - \$99,999
								LOCATIONS ON STN PER ANNUAL PLAN	
								DESIGN/TRF OPS- PAVMT MARKING	
								STATE HIGHWAY OPERATIONS PROGRAM	NON-FEDERAL
	1009-42-28		305	I/E	TOPM	0.000	VAR HWY	NC REGION, EPOXY PAVEMENT MARKING	\$0 - \$99,999
								LOCATIONS ON STN PER ANNUAL PLAN	
								DESIGN/TRF OPS- PAVMT MARKING	
								STATE HIGHWAY OPERATIONS PROGRAM	NON-FEDERAL
	1009-42-48		305	I/E	TOPM	0.000	VAR HWY	NC REGION, EPOXY PAVEMENT MARKING	\$0 - \$99,999
								LOCATIONS ON STN PER ANNUAL PLAN	
								DESIGN/TRF OPS- PAVMT MARKING	
								STATE HIGHWAY OPERATIONS PROGRAM	NON-FEDERAL
	1009-43-36		303	I/E	RDMTN	0.380	VAR HWY	REGION WIDE CULVERT REPLACEMENT	\$0 - \$99,999
								LOCATIONS ON STN PER ANNUAL PLAN	
								DESIGN/SHRM	
								STATE 3R	NON-FEDERAL
	1009-43-37		303	I/E	RDMTN	0.380	VAR HWY	REGION WIDE CULVERT REPLACEMENT	\$0 - \$99,999
								LOCATIONS ON STN PER ANNUAL PLAN	
								DESIGN/SHRM	

**2017-2020 FINAL STIP Project Listing**  
**NC Region**  
**NORTH CENTRAL REGION WIDE County**

Year	Project	Schd Dt	Pgm	Contract Type	Concept	Net Miles	HWY	Project Description WISDOT Program	Estimate Anticipated Funding
								STATE 3R	NON-FEDERAL
	1009-43-38		303	I/E	RDMTN	0.380	VAR HWY	REGION WIDE CULVERT REPLACEMENT	\$0 - \$99,999
								LOCATIONS ON STN PER ANNUAL PLAN	
								DESIGN/SHRM	
								STATE 3R	NON-FEDERAL
	1009-46-31		303	I/E	BRSHRM	0.000	VAR HWY	ONEIDA & VILAS COUNTY BRIDGES	\$0 - \$99,999
								CONC POLYMER OVERLAY B43-16, B63-10	
								DESIGN/PREV MAINT APPRVL 11/3/2016	
								SHR BRIDGES	NON-FEDERAL
2017	1009-41-01	06/25/17	303	C/E	MISC	0.000	VAR HWY	PLACEHOLDER FY 2017	\$1,000,000 - \$1,999,999
								NC Region SHR	
								LEVEL OF EFFORT	
								STATE 3R	NON-FEDERAL
2017	1009-41-02	06/25/17	302	C/E	MISC	0.000	VAR HWY	PLACEHOLDER FY 2016	\$100,000 - \$249,999
								NC Region MAJOR	
								LEVEL OF EFFORT	
								MAJORS	NON-FEDERAL
2017	1009-42-45	05/09/17	305	LET	TOPM	0.000	VAR HWY	NC REGION, EPOXY PAVEMENT MARKING	\$500,000 - \$749,999
								LOCATIONS ON STN PER ANNUAL PLAN	
								REGION WIDE/TRF OPS- PAVMT MARKING	
								STATE HIGHWAY OPERATIONS PROGRAM	STP <5K POP - MAP 21
2018	1009-41-15	06/25/18	303	MIS	MISC	0.000	VAR HWY	INFLATION LEVEL OF EFFORT	\$1,000,000 - \$1,999,999
								FY 2018	
								STATE 3R	NON-FEDERAL
2018	1009-41-39	06/25/18	303	MIS	MISC	0.000	VAR HWY	TECHNICAL SERVICES LEVEL OF EFFORT	\$2,000,000 - \$2,999,999
								FY 2018	

**2017-2020 FINAL STIP Project Listing**  
**NC Region**  
**NORTH CENTRAL REGION WIDE County**

Year	Project	Schd Dt	Pgm	Contract Type	Concept	Net Miles	HWY	Project Description WISDOT Program	Estimate Anticipated Funding
								STATE 3R	NON-FEDERAL
2018	1009-42-47	05/08/18	305	LET	TOPM	0.000	VAR HWY	NC REGION, EPOXY PAVEMENT MARKING	\$250,000 - \$499,999
								LOCATIONS ON STN PER ANNUAL PLAN	
								REGION WIDE/TRF OPS- PAVMT MARKING	
								STATE HIGHWAY OPERATIONS PROGRAM	STP <5K POP - MAP 21
2018	1009-44-68	08/14/18	303	LET	BRSHRM	0.000	VAR HWY	REGIONWIDE BRIDGE MAINTENANCE	\$250,000 - \$499,999
								LOCATIONS ON STN PER ANNUAL PLAN	
								CONST/PREV MAINT APPRVL 9/10/2015	
								SHR BRIDGES	SURFACE TRANS FLEX M
2019	1009-41-16	06/25/19	303	MIS	MISC	0.000	VAR HWY	INFLATION LEVEL OF EFFORT	\$3,000,000 - \$3,999,999
								FY 2019	
								STATE 3R	NON-FEDERAL
2019	1009-41-40	06/25/19	303	MIS	MISC	0.000	VAR HWY	TECHNICAL SERVICES LEVEL OF EFFORT	\$2,000,000 - \$2,999,999
								FY 2019	
								STATE 3R	NON-FEDERAL
2019	1009-42-49	05/14/19	305	LET	TOPM	0.000	VAR HWY	NC REGION, EPOXY PAVEMENT MARKING	\$250,000 - \$499,999
								LOCATIONS ON STN PER ANNUAL PLAN	
								REGION WIDE/TRF OPS- PAVMT MARKING	
								STATE HIGHWAY OPERATIONS PROGRAM	STP <5K POP - MAP 21
2019	1009-46-60	11/12/19	303	LET	BRSHRM	0.000	VAR HWY	REGIONWIDE BRIDGE MAINTENANCE	\$250,000 - \$499,999
								LOCATIONS ON STN PER ANNUAL PLAN	
								CONST/PREV MAINT APPRVL 9/29/2015	
								SHR BRIDGES	STP <5K POP - MAP 21
2020	1009-40-15	06/25/20	303	MIS	BRRPL	0.000	VAR HWY	BRIDGE LEVEL OF EFFORT	\$250,000 - \$499,999

**2017-2020 FINAL STIP Project Listing**  
**NC Region**  
**NORTH CENTRAL REGION WIDE County**

Year	Project	Schd Dt	Pgm	Contract Type	Concept	Net Miles	HWY	Project Description WISDOT Program	Estimate Anticipated Funding
								FY 2020	
								SHR BRIDGES	NON-FEDERAL
2020	1009-41-17	06/25/20	303	MIS	MISC	0.000	VAR HWY	INFLATION LEVEL OF EFFORT	\$4,000,000 - \$4,999,999
								FY 2020	
								STATE 3R	NON-FEDERAL
2020	1009-41-41	06/25/20	303	MIS	MISC	0.000	VAR HWY	TECHNICAL SERVICES LEVEL OF EFFORT	\$2,000,000 - \$2,999,999
								FY 2020	
								STATE 3R	NON-FEDERAL
2020	1009-42-22	05/12/20	305	LET	TOPM	0.000	VAR HWY	NC REGION, EPOXY PAVEMENT MARKING	\$250,000 - \$499,999
								LOCATIONS ON STN PER ANNUAL PLAN	
								REGION WIDE/TRF OPS- PAVMT MARKING	
								STATE HIGHWAY OPERATIONS PROGRAM	STBG <5K POP FAST
2020	1009-43-66	12/08/20	303	LET	RDMTN	0.380	VAR HWY	REGION WIDE CULVERT REPLACEMENT	\$1,000,000 - \$1,999,999
								LOCATIONS ON STN PER ANNUAL PLAN	
								CONSTR/SHRM	
								STATE 3R	NON-FEDERAL

**2017-2020 FINAL STIP Project Listing  
NC Region  
ONEIDA County**

Year	Project	Schd Dt	Pgm	Contract Type	Concept	Net Miles	HWY	Project Description WISDOT Program	Estimate Anticipated Funding
2017	9465-00-70	12/12/17	206	LET	RECOND	2.200	CTH Y	LINCOLN COUNTY LINE - USH 51	\$1,000,000 - \$1,999,999
								SOUTH GARTH LAKE ROAD TO USH 51	
								CONST/RECONDITION	
								STP RURAL	STP <5K POP - MAP 21
2018	1009-43-43	03/25/18	290	M/E	MISC	0.000	NON HWY	C RHINELANDER BICYCLE AND PED PLAN	\$0 - \$99,999
								CITY OF RHINELANDER	
								PLAN DESIGN	
								TAP 5,000 - 50,000	TRANS ALTERNATIVES 5
	9040-02-31		303	I/E	RDMTN	17.459	STH 017	RHINELANDER - EAGLE RIVER	\$500,000 - \$749,999
								POLLYANA ROAD TO STH 70	
								DESIGN/PREV MAINT APPRVL 6/06/2016	
								STATE 3R	NON-FEDERAL
2020	9040-02-71	11/10/20	303	LET	PVRPLA	1.067	STH 017	RHINELANDER - EAGLE RIVER	\$1,000,000 - \$1,999,999
								STEVENS STREET TO POLLYANNA ROAD	
								CONST/PAVEMENT REPLACEMENT	
								STATE 3R	STBG 5-200K POP FAST
2020	9040-03-71	11/10/20	303	LET	PVRPLA	3.196	STH 017	RHINELANDER - EAGLE RIVER	\$1,000,000 - \$1,999,999
								USH 8 TO STEVENS STREET	
								CONST/PAVEMENT REPLACEMENT	
								STATE 3R	NATIONAL HIGHWAY PER
	9261-07-30		303	I/E	RDMTN	0.047	STH 032	CRANDON - THREE LAKES	\$0 - \$99,999
								CULVERT REPLACEMENTS C-43-11, 14	
								DESIGN/RDMTN/SHRM	
								SHR BRIDGES	NON-FEDERAL
2020	9261-06-60	03/10/20	303	LET	RDMTN	0.000	STH 032	CRANDON - THREE LAKES	\$250,000 - \$499,999
								CULVERT REPLACEMENT C-43-9706	
								CONST/PREV MAINT APPRVL 9/10/2015	

**2017-2020 FINAL STIP Project Listing  
NC Region  
ONEIDA County**

Year	Project	Schd Dt	Pgm	Contract Type	Concept	Net Miles	HWY	Project Description WISDOT Program	Estimate Anticipated Funding
								STATE 3R	STP <5K POP - MAP 21
	9070-03-34		303	I/E	RDMTN	6.926	STH 070	FIFIELD - WOODRUFF	\$100,000 - \$249,999
								CTH F TO MORGAN ROAD	
								DESIGN/PREV MAINT APPRVL 6/6/2016	
								STATE 3R	NON-FEDERAL
2019	1580-30-21	07/25/19	303	R/E	RESURF	3.970	USH 008	PRENTICE - BRADLEY	\$100,000 - \$249,999
								CTH YY TO TRACY ROAD	
								REAL ESTATE/RESURFACE	
								STATE 3R	NON-FEDERAL
2019	1590-14-71	01/08/19	303	LET	RECST	0.744	USH 008	BRADLEY - RHINELANDER	\$2,000,000 - \$2,999,999
								USH 8 & STH 47 INTERSECTION	
								CONST/RECONSTRUCT	
								STATE 3R	NATIONAL HIGHWAY PER
	1600-28-31		303	I/E	RDMTN	4.330	USH 045	MONICO - EAGLE RIVER	\$100,000 - \$249,999
								CTH A TO VILAS COUNTY LINE	
								DESIGN/PREV MAINT APPRVL 6/06/2016	
								STATE 3R	NON-FEDERAL
2018	1170-16-62	08/14/18	303	LET	BRSHRM	0.000	USH 051	TOMAHAWK - MINOCQUA	\$100,000 - \$249,999
								BRIDGE MAINTENANCE B-43-0018	
								CONST/PREV MAINT APPRVL 9/10/2015	
								SHR BRIDGES	NATIONAL HIGHWAY PER
2019	1170-19-60	01/08/19	303	LET	RDMTN	0.590	USH 051	MINOCQUA - MANITOWISH	\$250,000 - \$499,999
								MINOCQUA BRIDGE TO LAKESHORE DRIVE	
								CONST/PREV MAINT APPROVAL 6/1/11	
								STATE 3R	NATIONAL HIGHWAY PER



**2017-2020 FINAL STIP Project Listing  
NC Region  
OUTAGAMIE County**

<b>Year</b>	<b>Project</b>	<b>Schd Dt</b>	<b>Pgm</b>	<b>Contract Type</b>	<b>Concept</b>	<b>Net Miles</b>	<b>HWY</b>	<b>Project Description WISDOT Program</b>	<b>Estimate Anticipated Funding</b>
	1140-00-06		303	I/E	RECST	7.080	USH 045	WINCHESTER - NEW LONDON	\$1,000,000 - \$1,999,999
								CTH W TO CTH D	
								DESIGN/RECONSTRUCT	
								STATE 3R	STP <5K POP - MAP 21
2017	6430-07-40	10/25/17	303	UTL	RECOND	0.910	USH 045	WINCHESTER - NEW LONDON	\$0 - \$99,999
								STH 96 & USH 45 INTERSECTION	
								UTL/RECOND 6430-07-71	
								STATE 3R	NON-FEDERAL

**2017-2020 FINAL STIP Project Listing  
NC Region  
PORTAGE County**

Year	Project	Schd Dt	Pgm	Contract Type	Concept	Net Miles	HWY	Project Description WISDOT Program	Estimate Anticipated Funding
	6414-00-12		303	I/E	RECST	0.000	BUS 051	VILLAGE OF PLOVER, POST ROAD	\$0 - \$99,999
								CTH B TO GREEN DRIVE	
								DESIGN/RECONSTRUCT	
								STATE 3R	NON-FEDERAL
2018	6414-00-40	05/25/18	303	UTL	RECST	3.047	BUS 051	VILLAGE OF PLOVER AND WHITING	\$0 - \$99,999
								GREEN DRIVE TO MINNESOTA AVENUE	
								UTL 6414-00-78_80_81	
								STATE 3R	NON-FEDERAL
2018	6414-00-80	05/08/18	303	LET	RECST	0.580	BUS 051	VILLAGE OF WHITING, POST ROAD	\$4,000,000 - \$4,999,999
								TOMMY'S TURNPIKE TO ELM STREET	
								JT RECONSTRUCTION	
								STATE 3R	NATIONAL HIGHWAY PER
2018	6414-00-81	05/08/18	303	LET	RECST	0.530	BUS 051	VILLAGE OF WHITING, POST ROAD	\$6,000,000 - \$6,999,999
								ELM STREET TO MINNESOTA AVENUE	
								JT RECONSTRUCTION	
								STATE 3R	STP 5-200K POP - MAP
2018	6414-00-84	05/08/18	303	LET	RECST	1.300	BUS 051	VILLAGE OF WHITING, POST ROAD	\$0 - \$99,999
								TOMMY'S TURNPIKE TO ELM STREET	
								LOCAL UTILITIES	
								STATE 3R	NON-FEDERAL
2018	6414-00-85	05/08/18	303	LET	RECST	0.612	BUS 051	VILLAGE OF WHITING, POST ROAD	\$0 - \$99,999
								ELM STREET TO MINNESOTA AVENUE	
								LOCAL UTILITIES	
								STATE 3R	NON-FEDERAL
2020	6414-00-79	12/08/20	303	LET	RECST	0.730	BUS 051	VILLAGE OF PLOVER, POST ROAD	\$5,000,000 - \$5,999,999
								SPRINGVILLE DR TO TOMMY'S TURNPIKE	
								JT RECONSTRUCTION	

**2017-2020 FINAL STIP Project Listing  
NC Region  
PORTAGE County**

Year	Project	Schd Dt	Pgm	Contract Type	Concept	Net Miles	HWY	Project Description WISDOT Program	Estimate Anticipated Funding
								STATE 3R	NATIONAL HIGHWAY PER
2020	6414-00-89	12/08/20	303	LET	RECST	0.731	BUS 051	VILLAGE OF PLOVER, POST ROAD	\$100,000 - \$249,999
								SPRINGVILLE DR TO TOMMY'S TURNPIKE	
								LOCAL UTILITIES	
								STATE 3R	NON-FEDERAL
2019	6784-00-70	02/12/19	205	LET	BRRPL	0.000	CTH A	RIVER ROAD - USH 10	\$250,000 - \$499,999
								TOMORROW RIVER BRIDGE B-49-0320	
								CONST/REPLACEMENT	
								LOCAL BRIDGES	SURFACE TRANS FLEX -
2017	6799-01-70	02/14/17	205	LET	BRRPL	0.080	CTH G	TOWN HALL ROAD - BROWN THRUSH ROAD	\$750,000 - \$999,999
								MILL CREEK BRIDGE B-49-0183	
								CONST/REPLACEMENT	
								LOCAL BRIDGES	STBG FAST OFF-SYSTEM
	1166-00-09		303	I/E	RESURF	3.259	IH 039	STEVENS POINT - WAUSAU	\$100,000 - \$249,999
								N 2ND ST TO CTH X	
								P/E, RESURFACE	
								BACKBONE	NATIONAL HIGHWAY PER
	1166-00-11		303	I/E	RESURF	9.863	IH 039	STEVENS POINT - WAUSAU	\$250,000 - \$499,999
								CTH X TO STH 34	
								P/E, RESURFACE	
								BACKBONE	NATIONAL HIGHWAY PER
	1166-05-14		303	I/E	BRRHB	0.650	IH 039	PLAINFIELD - STEVENS POINT	\$100,000 - \$249,999
								CTH HH BRIDGE, B-49-0021	
								DESIGN, BRIDGE REHAB	
								BACKBONE	INTERSTATE MAINTENAN
	1166-13-01		303	I/E	RECSTE	11.130	IH 039	PLAINFIELD - STEVENS POINT	\$2,000,000 - \$2,999,999
								STH 54 TO N 2ND STREET	

**2017-2020 FINAL STIP Project Listing  
NC Region  
PORTAGE County**

Year	Project	Schd Dt	Pgm	Contract Type	Concept	Net Miles	HWY	Project Description WISDOT Program	Estimate Anticipated Funding
								DESIGN/RECONSTRUCTION	
								BACKBONE	NATIONAL HIGHWAY PER
2017	1166-00-92	03/25/17	303	SFA	BRSHRM	18.910	IH 039	B-49-42, 43, 44, 47, 50	\$0 - \$99,999
								PLAINFIELD - STEVENS POINT	
								TRAFFIC MTGN 1166-00-62 1166-05-79	
								BACKBONE	NON-FEDERAL
2017	1166-05-79	07/11/17	303	LET	RESURF	16.917	IH 039	PLAINFIELD - STEVENS POINT	\$4,000,000 - \$4,999,999
								CTH O TO STH 54, NB	
								RESURFACE	
								BACKBONE	NATIONAL HIGHWAY PER
2017	1166-12-71	08/08/17	303	LET	BRRHB	0.069	IH 039	PLAINFIELD - STEVENS POINT	\$500,000 - \$749,999
								STH 54 INTERCHANGE B-49-0013	
								CONSTR/BRIDGE OVERLAY	
								BACKBONE	NATIONAL HIGHWAY PER
2017	1166-12-80	12/12/17	303	LET	RESURF	11.080	IH 039	PLAINFIELD - STEVENS POINT	\$9,000,000 - \$9,999,999
								STH 54 TO NORTH 2ND STREET	
								CONST/RESURFACE	
								BACKBONE	NATIONAL HIGHWAY PER
2018	1166-08-23	06/25/18	303	R/E	RECST	0.190	IH 039	C STEVENS POINT, STANLEY STREET	\$750,000 - \$999,999
								GREEN AVENUE TO IH 39 NB RAMPS	
								REAL ESTATE/RECONSTR	
								BACKBONE	NON-FEDERAL
2019	1166-06-25	07/25/19	303	R/E	BRNEW	0.020	IH 039	PLAINFIELD - STEVENS POINT	\$100,000 - \$249,999
								USH 10 B490024 & NEW PEDESTRIAN BR	
								REAL ESTATE/BRIDGE REHAB/NEW BRIDGE	
								BACKBONE	NON-FEDERAL
2019	1166-12-21	07/25/19	303	R/E	RECST	1.290	IH 039	PLAINFIELD - STEVENS POINT	\$500,000 - \$749,999

**2017-2020 FINAL STIP Project Listing  
NC Region  
PORTAGE County**

Year	Project	Schd Dt	Pgm	Contract Type	Concept	Net Miles	HWY	Project Description WISDOT Program	Estimate Anticipated Funding
								USH 10 TO STH 66	
								RE/RECONSTRUCTION	
								BACKBONE	NON-FEDERAL
2019	1166-12-22	07/25/19	303	R/E	RECOND	0.870	IH 039	PLAINFIELD - STEVENS POINT	\$3,000,000 - \$3,999,999
								USH 10 INTERCHANGE	
								REAL ESTATE/RECONDITION	
								BACKBONE	NON-FEDERAL
2017	6998-14-00	12/25/17	290	M/E	MISC	0.000	LOC STR	BICYCLE TRANSP NETWORK IMPROVEMENT	\$0 - \$99,999
								C STEVENS POINT, VARIOUS STREETS	
								DESIGN	
								TAP 5,000 - 50,000	TRANS ALTERNATIVES 5
2018	6998-12-01	01/25/18	290	C/E	MISC	1.276	LOC STR	V PLOVER, WILLOW DRIVE SIDEWALK	\$0 - \$99,999
								CONNECTION TO A MULTI USE PATH	
								DESIGN OVERSITE	
								TAP 5,000 - 50,000	NON-FEDERAL
2020	6998-12-71	03/25/20	290	LLC	MISC	1.276	LOC STR	V PLOVER, WILLOW DRIVE SIDEWALK	\$500,000 - \$749,999
								CONNECTION TO A MULTI USE PATH	
								CONSTRUCTION	
								TAP 5,000 - 50,000	TRANS ALTERNATIVES 5
2020	6998-14-70	01/25/20	290	LLC	MISC	0.000	LOC STR	BICYCLE TRANSP NETWORK IMPROVEMENT	\$250,000 - \$499,999
								C STEVENS POINT, VARIOUS STREETS	
								CONSTRUCTION	
								TAP 5,000 - 50,000	TRANS ALTERNATIVES 5
	6340-00-04		303	I/E	PVRPLA	6.590	STH 013	WISCONSIN RAPIDS - MARSHFIELD	\$500,000 - \$749,999
								CTH C - USH 10	
								DESIGN	
								STATE 3R	STP <5K POP - MAP 21

**2017-2020 FINAL STIP Project Listing  
NC Region  
PORTAGE County**

Year	Project	Schd Dt	Pgm	Contract Type	Concept	Net Miles	HWY	Project Description WISDOT Program	Estimate Anticipated Funding
2017	6340-00-72	05/09/17	303	LET	BRRHB	0.060	STH 034	WISCONSIN RAPIDS - KNOWLTON	\$1,000,000 - \$1,999,999
								LITTLE EAU PLEINE RIVER BR B-49-92	
								CONSTR/BR REHAB/PEIR REPLACEMENT	
								SHR BRIDGES	STBG <5K POP FAST
	6270-00-36		303	I/E	BRSHRM	0.004	STH 049	NORTHLAND - STH 29	\$0 - \$99,999
								HOLT CREEK BRIDGE B-49-527	
								DESIGN/PM APPR 11.3.16	
								SHR BRIDGES	NON-FEDERAL
2017	6414-00-73	12/12/17	303	LET	RESURF	0.430	STH 054	PLOVER - WAUPACA	\$100,000 - \$249,999
								HOOVER AVENUE TO HARDING AVENUE	
								CONST/RESURFACE	
								STATE 3R	NON-FEDERAL
2018	1009-40-68	06/25/18	303	MIS	MISC	0.000	STH 054	PLOVER - WAUPACA	\$100,000 - \$249,999
								MAPLE DRIVE INTERSECTION	
								MAINTENANCE TRANSFER PAYMENT	
								STATE 3R	NON-FEDERAL
	6280-00-30		303	I/E	RDMTN	10.480	STH 066	STEVENS POINT - ROSHOLT	\$250,000 - \$499,999
								NORTH CTH J TO STH 49	
								DESIGN/PM APPROVED 6.6.16	
								STATE 3R	NON-FEDERAL
2019	6280-00-70	08/13/19	303	LET	BRRHB	0.050	STH 066	C STEVENS POINT, MAIN STREET	\$100,000 - \$249,999
								PLOVER RIVER, B-49-41	
								CONSTR/DECK REPLACEMENT	
								SHR BRIDGES	NON-FEDERAL
2019	6280-02-74	04/09/19	303	LET	RECOND	0.330	STH 066	STEVENS POINT - ROSHOLT	\$750,000 - \$999,999
								I39 TO STEVENS POINT AIRPORT	
								CONST/RECOND	

**2017-2020 FINAL STIP Project Listing  
NC Region  
PORTAGE County**

<b>Year</b>	<b>Project</b>	<b>Schd Dt</b>	<b>Pgm</b>	<b>Contract Type</b>	<b>Concept</b>	<b>Net Miles</b>	<b>HWY</b>	<b>Project Description WISDOT Program</b>	<b>Estimate Anticipated Funding</b>
								STATE 3R	STP 5-200K POP - MAP
	6280-00-31		303	I/E	BRSHRM	0.048	VAR HWY	PORTAGE COUNTY BRIDGES	\$0 - \$99,999
								POLYMER OVRLY B-49-124,132,169,170	
								DESIGN/PM APPR 11.3.16 ON B-49-169	
								SHR BRIDGES	NON-FEDERAL
2017	4749-78-10	03/25/17	305	MIS	TOPM	0.000	VAR HWY	PORTAGE CO PAVEMENT MARKING TMA'S	\$250,000 - \$499,999
								LOCATIONS ON STN PER ANNUAL PLAN	
								TRAFFIC/PAVEMENT MARKING	
								STATE HIGHWAY OPERATIONS PROGRAM	NATIONAL HIGHWAY PER

**2017-2020 FINAL STIP Project Listing  
NC Region  
PRICE County**

Year	Project	Schd Dt	Pgm	Contract Type	Concept	Net Miles	HWY	Project Description WISDOT Program	Estimate Anticipated Funding
2018	9480-00-70	02/13/18	205	LET	BRRHB	0.000	CTH H	STH 13 - S AIRPORT ROAD	\$500,000 - \$749,999
								LAKE DUROY BRIDGE B-50-0028	
								CONST/BRIDGE REHAB	
								LOCAL BRIDGES	SURFACE TRANS FLEX -
2017	9888-00-00	06/25/17	206	C/E	BRRPL	0.000	LOC STR	T FIFIELD, SQUAW CREEK CULVERT	\$0 - \$99,999
								TURNER LAKE ROAD; FR 143	
								DESIGN/FLAP PROG REPLACEMENT	
								FOREST HWYS/PUBLIC LANDS	FEDERAL LAND ACCESS
2017	9894-00-71	07/11/17	206	LET	BRRPL	0.101	LOC STR	T WORCESTER, ELK RIVER BRIDGE	\$250,000 - \$499,999
								SHEEP RANCH ROAD; FH38 FR131	
								CONST/FOREST HWY PROG REPLACEMENT	
								FOREST HWYS/PUBLIC LANDS	FOREST HWY S-LU EXT
2018	9888-00-70	11/13/18	206	LET	BRRPL	0.000	LOC STR	T FIFIELD, SQUAW CREEK CULVERT	\$250,000 - \$499,999
								TURNER LAKE ROAD; FR 143	
								CONST/FLAP PROG REPLACEMENT	
								FOREST HWYS/PUBLIC LANDS	FEDERAL LAND ACCESS
	1610-39-30		303	I/E	RDMTN	3.730	STH 013	PARK FALLS - MELLEN	\$100,000 - \$249,999
								5TH ST NORTH TO ASHLAND COUNTY LINE	
								DES/PREV MAINT APPRVL 6/6/2016	
								STATE 3R	NON-FEDERAL
	1610-44-32		303	I/E	BRSHRM	0.000	STH 013	PRENTICE - PARK FALLS	\$100,000 - \$249,999
								FLAMBEAU RIVER BRIDGES B-50-21,22	
								DESIGN/PREV MAINT APPRVL 11/3/2016	
								SHR BRIDGES	NON-FEDERAL
	1610-44-33		303	I/E	BRSHRM	0.000	STH 013	C PHILLIPS, LAKE STREET	\$0 - \$99,999
								ELK RIVER BRIDGE B-50-0019	
								DESIGN/PREV MAINT APPRVL 11/3/2016	



**2017-2020 FINAL STIP Project Listing  
NC Region  
PRICE County**

Year	Project	Schd Dt	Pgm	Contract Type	Concept	Net Miles	HWY	Project Description WISDOT Program	Estimate Anticipated Funding
								SHR BRIDGES	NON-FEDERAL
2019	1610-44-70	01/08/19	303	LET	RESURF	9.041	STH 013	PRENTICE - PARK FALLS	\$3,000,000 - \$3,999,999
								CTH A TO CTH D	
								CONST/RESURFACE	
								STATE 3R	NATIONAL HIGHWAY PER
2020	1610-44-71	11/10/20	303	LET	PVRPLA	1.999	STH 013	C PHILLIPS, LAKE STREET	\$750,000 - \$999,999
								CTH D TO CTH F	
								CONST/PVRPLA	
								STATE 3R	NATIONAL HIGHWAY PER
2017	9216-07-60	09/12/17	303	LET	RDMTN	0.070	STH 086	OGEMA - TOMAHAWK	\$250,000 - \$499,999
								CULVERT REPLACEMENT C-50-0009	
								CONST/RDMTN/CULVERT	
								STATE 3R	NON-FEDERAL
2017	8695-03-70	05/09/17	303	LET	BRNEW	0.080	STH 111	CATAWBA - STH 13	\$250,000 - \$499,999
								NEEDLE CREEK BRIDGE B-50-0087	
								CONST/CULVERT TO NEW BRIDGE	
								SHR BRIDGES	STBG <5K POP FAST
2018	1580-30-73	09/11/18	303	LET	BRRHB	0.000	USH 008	PRENTICE - BRADLEY	\$1,000,000 - \$1,999,999
								BRIDGE DECK REPLACEMENT B-50-32, 33	
								CONST/DECK REPLACEMENT	
								SHR BRIDGES	NATIONAL HIGHWAY PER
2019	1580-30-20	07/25/19	303	R/E	RESURF	6.500	USH 008	PRENTICE - BRADLEY	\$100,000 - \$249,999
								LUSTILA ROAD TO CTH YY	
								REAL ESTATE/RESURFACE	
								STATE 3R	NON-FEDERAL

**2017-2020 FINAL STIP Project Listing  
NC Region  
SHAWANO County**

Year	Project	Schd Dt	Pgm	Contract Type	Concept	Net Miles	HWY	Project Description WISDOT Program	Estimate Anticipated Funding
2019	6155-00-70	03/12/19	205	LET	BRRPL	0.000	CTH M	MEISNER ROAD - SCHERTZ LANE	\$750,000 - \$999,999
								S BR EMBARRASS RIVER BRDGE B580012	
								CONST/REPLACEMENT	
								LOCAL BRIDGES	NATIONAL HWY PERF PR
2017	6097-05-70	03/14/17	205	LET	BRRPL	0.100	LOC STR	T PELLA, SWAMP ROAD	\$250,000 - \$499,999
								HYDES CREEK BRIDGE B-58-0126	
								CONST/REPLACEMENT	
								LOCAL BRIDGES	STBG FAST OFF-SYSTEM
2018	6997-03-70	11/13/18	206	LET	RECST	0.190	LOC STR	C SHAWANO, EAST FIFTH STREET	\$750,000 - \$999,999
								WASHBURN STREET TO FAIRVIEW AVENUE	
								CONST/RECONSTRUCT	
								STP URBAN 5,000 - 20,000	STP 5-200K POP - MAP
2018	9180-23-52	07/25/18	303	R/R	RESURF	2.000	STH 022	C SHAWANO, GREEN BAY STREET	\$100,000 - \$249,999
								MAIN STREET TO CTH HHH	
								RAILROAD CROSSING/SIGNALS 697-734C	
								STATE 3R	NON-FEDERAL
2018	9180-23-53	07/25/18	303	R/R	RESURF	2.000	STH 022	C SHAWANO, GREEN BAY STREET	\$0 - \$99,999
								MAIN STREET TO CTH HHH	
								RAILROAD CROSSING/SURFACE 697-734C	
								STATE 3R	NON-FEDERAL
2019	9180-17-60	09/10/19	303	LET	RDMTN	0.000	STH 022	SHAWANO - GILLETT	\$250,000 - \$499,999
								CULVERT REPLACEMENT C-58-23	
								CONST/PREV MAINT APPRVL 9/10/2015	
								STATE 3R	NATIONAL HIGHWAY PER
2019	9180-23-71	03/12/19	303	LET	RESURF	1.190	STH 022	C SHAWANO, S MAIN & E GREEN BAY STR	\$1,000,000 - \$1,999,999
								CTH B - ZINGLER & CTH HHH - CTH BE	
								CONST/RESURFACE	

**2017-2020 FINAL STIP Project Listing  
NC Region  
SHAWANO County**

Year	Project	Schd Dt	Pgm	Contract Type	Concept	Net Miles	HWY	Project Description WISDOT Program	Estimate Anticipated Funding
								STATE 3R	NATIONAL HIGHWAY PER
2019	9180-23-72	03/12/19	303	LET	RESURF	2.000	STH 022	C SHAWANO, GREEN BAY STREET	\$1,000,000 - \$1,999,999
								MAIN STREET TO CTH HHH	
								CONST/RESURFACE	
								STATE 3R	NATIONAL HIGHWAY PER
2017	1058-25-42	01/25/17	303	UTL	MISC	0.720	STH 029	SHAWANO - GREEN BAY	\$0 - \$99,999
								STH 29 & STH 156 INTERSECTION	
								UTL OPS/WPS-GAS/1058-25-70	
								BACKBONE	NON-FEDERAL
2017	1058-25-43	01/25/17	303	UTL	MISC	0.720	STH 029	SHAWANO - GREEN BAY	\$0 - \$99,999
								STH 29 & STH 156 INTERSECTION	
								UTL OPS/NE TELEPHONE/1058-25-70	
								BACKBONE	NON-FEDERAL
2017	1058-25-70	05/09/17	303	LET	RECST	0.720	STH 029	SHAWANO - GREEN BAY	\$5,000,000 - \$5,999,999
								STH 29 & STH 156 INTERSECTION	
								CONST/INTERSECTION MOD/HSIP	
								BACKBONE	NATIONAL HIGHWAY PER
2018	1058-24-60	12/11/18	303	LET	RDMTN	12.964	STH 029	SHAWANO - GREEN BAY	\$7,000,000 - \$7,999,999
								HIGHLINE ROAD TO BROWN COUNTY LINE	
								CONST/PREV MAINT APPRVL 11.16.16	
								BACKBONE	NATIONAL HIGHWAY PER
2019	6243-08-50	07/25/19	303	R/R	RESURF	5.160	STH 047	SHAWANO - NEOFIT	\$100,000 - \$249,999
								SHAWANO CREEK TO MENOMINEE CO LINE	
								RAIL CROSSING/SIGNALS 697656X	
								STATE 3R	STP 5-200K POP - MAP
2019	6243-08-51	07/25/19	303	R/R	RESURF	5.160	STH 047	SHAWANO - NEOFIT	\$0 - \$99,999
								SHAWANO CREEK TO MENOMINEE CO LINE	

**2017-2020 FINAL STIP Project Listing  
NC Region  
SHAWANO County**

Year	Project	Schd Dt	Pgm	Contract Type	Concept	Net Miles	HWY	Project Description WISDOT Program	Estimate Anticipated Funding
								RAIL CROSSING/SURFACE 697656X	
								STATE 3R	NON-FEDERAL
2020	6243-08-70	04/14/20	303	LET	RESURF	5.160	STH 047	SHAWANO - NEOPIT	\$3,000,000 - \$3,999,999
								SHAWANO CREEK TO MENOMINEE CO LINE	
								CONST/RESURFACE	
								STATE 3R	STP 5-200K POP - MAP
2019	6524-03-60	09/10/19	303	LET	RDMTN	0.000	STH 055	SHAWANO - GILLETT	\$100,000 - \$249,999
								CULVERT REPLACEMENT C-58-76	
								CONST/PREV MAINT APPRVL 9/10/2015	
								STATE 3R	STP <5K POP - MAP 21
2017	6108-02-20	07/25/17	303	R/E	RDMTN	5.430	STH 153	ELDERON - USH 45	\$0 - \$99,999
								MARATHON COUNTY LINE TO USH 45	
								REAL ESTATE/PREV MAINT	
								STATE 3R	NON-FEDERAL
	6580-10-01		303	I/E	BRRPL	0.000	STH 156	CLINTONVILLE - HOWARD	\$0 - \$99,999
								HERMAN CREEK CROSSING B-58-0010	
								DESIGN/REPLACEMENT	
								SHR BRIDGES	NON-FEDERAL
2017	6580-11-40	01/25/17	303	UTL	RDMTN	3.990	STH 156	CLINTONVILLE - HOWARD	\$0 - \$99,999
								STH 55 TO STH 29	
								UTL OPS/WE ENERGIES-ELEC/6580-11-60	
								STATE 3R	NON-FEDERAL
2017	6580-11-60	05/09/17	303	LET	RDMTN	3.690	STH 156	CLINTONVILLE - HOWARD	\$750,000 - \$999,999
								STH 55 TO STH 29	
								CONST/SHRM STATE FUND APRVL 10/6/11	
								STATE 3R	NON-FEDERAL
2017	1600-22-71	05/09/17	303	LET	PVRPLA	8.180	USH 045	CLINTONVILLE - WITTENBERG	\$2,000,000 - \$2,999,999

**2017-2020 FINAL STIP Project Listing  
NC Region  
SHAWANO County**

Year	Project	Schd Dt	Pgm	Contract Type	Concept	Net Miles	HWY	Project Description WISDOT Program	Estimate Anticipated Funding
								GOLLNOW ROAD TO MENZEL ROAD	
								CONST/PAVEMENT REPLACEMENT	
								STATE 3R	NATIONAL HIGHWAY PER
2020	1600-22-62	01/14/20	303	LET	RDMTN	0.030	USH 045	CLINTONVILLE - WITTENBERG	\$250,000 - \$499,999
								CULVERT REPLACEMENT C-58-062	
								CONST/CULVERT	
								STATE 3R	NON-FEDERAL
2020	1600-22-81	01/14/20	303	LET	PVRPLA	7.770	USH 045	CLINTONVILLE - WITTENBERG	\$3,000,000 - \$3,999,999
								MENZEL ROAD TO STH 29	
								CONST/PAVEMENT REPLACEMENT	
								STATE 3R	NATIONAL HIGHWAY PER
2017	4758-78-10	03/25/17	305	MIS	TOPM	0.000	VAR HWY	SHAWANO CO PAVEMENT MARKING TMA'S	\$0 - \$99,999
								LOCATIONS ON STN PER ANNUAL PLAN	
								TRAFFIC/PAVEMENT MARKING	
								STATE HIGHWAY OPERATIONS PROGRAM	NATIONAL HIGHWAY PER

**2017-2020 FINAL STIP Project Listing  
NC Region  
VILAS County**

Year	Project	Schd Dt	Pgm	Contract Type	Concept	Net Miles	HWY	Project Description WISDOT Program	Estimate Anticipated Funding
2017	9508-01-70	03/14/17	206	LET	PVRPLA	2.716	CTH M	USH 51 - CTH N	\$1,000,000 - \$1,999,999
								TOWN OF ARBOR VITAE	
								CONST/PAVEMENT REPLACEMENT	
								STP RURAL	STBG <5K POP FAST
2019	9898-01-70	03/12/19	205	LET	BRRPL	0.000	LOC STR	T CONOVER, RUMMELS ROAD	\$250,000 - \$499,999
								WISCONSIN RIVER BRIDGE P-63-0018	
								CONST/REPLACEMENT	
								LOCAL BRIDGES	STP OFF-SYSTEM BRIDG
2017	1601-13-60	05/09/17	303	LET	RDMTN	0.640	USH 045	EAGLE RIVER - LAND O LAKES	\$500,000 - \$749,999
								CULVERT REPLACEMENT C-63-9709	
								CONST/RDMTN/CULVERT	
								STATE 3R	NON-FEDERAL
2018	1601-14-72	08/14/18	303	LET	RESURF	2.920	USH 045	MONICO - EAGLE RIVER	\$2,000,000 - \$2,999,999
								STH 17/70 WEST TO CHAIN O LAKES RD	
								CONST/RESURFACE	
								STATE 3R	NATIONAL HIGHWAY PER
2019	1601-14-73	08/13/19	303	LET	RESURF	1.420	USH 045	MONICO - EAGLE RIVER	\$750,000 - \$999,999
								STH 70 EAST TO STH 70 WEST/17 NORTH	
								CONST/RESURFACE	
								STATE 3R	NATIONAL HIGHWAY PER
	1170-20-30		303	I/E	RDMTN	15.720	USH 051	MINOCQUA - MANITOWISH	\$500,000 - \$749,999
								CTH M TO CTH W	
								DESIGN/PREVENTIVE MAINTENANCE	
								STATE 3R	NATIONAL HIGHWAY PER
2017	1170-19-70	12/12/17	303	LET	RECST	1.850	USH 051	MINOCQUA - MANITOWISH	\$6,000,000 - \$6,999,999
								3RD AVE TO N JCT STH 70	
								CONST/RECONSTRUCT	

**2017-2020 FINAL STIP Project Listing  
NC Region  
VILAS County**

Year	Project	Sch Dt	Pgm	Contract Type	Concept	Net Miles	HWY	Project Description WISDOT Program	Estimate Anticipated Funding
								STATE 3R	NATIONAL HIGHWAY PER
2017	1170-19-71	12/12/17	303	LET	RECST	1.850	USH 051	MINOCQUA - MANITOWISH	\$750,000 - \$999,999
								3RD AVE TO N JCT STH 70	
								CONST/RECONSTRUCT/LOCAL UTILITIES	
								STATE 3R	NON-FEDERAL
2017	1170-19-80	12/25/17	303	MIS	RECST	0.000	USH 051	MINOCQUA - MANITOWISH	\$100,000 - \$249,999
								3RD AVE TO N JCT STH 70	
								CONST/STREET LIGHTING/WOODRUFF	
								STATE 3R	NON-FEDERAL
2017	1170-19-81	12/25/17	303	MIS	RECST	0.000	USH 051	MINOCQUA - MANITOWISH	\$100,000 - \$249,999
								3RD AVE TO N JCT STH 70	
								CONST/STREET LIGHTING/ARBOR VITAE	
								STATE 3R	NON-FEDERAL

**2017-2020 FINAL STIP Project Listing  
NC Region  
WAUPACA County**

Year	Project	Schd Dt	Pgm	Contract Type	Concept	Net Miles	HWY	Project Description WISDOT Program	Estimate Anticipated Funding
2017	6844-14-70	11/14/17	205	LET	BRRPL	0.000	CTH E	EVANS STREET - SHADOW LAKE ROAD	\$500,000 - \$749,999
								CRYSTAL RIVER ARCH BRIDGE P-68-0717	
								CONST/REPLACEMENT	
								LOCAL BRIDGES	STP 5-200K POP - MAP
2017	6424-03-70	11/14/17	206	LET	RECST	0.231	LOC STR	C WAUPACA, MAIN STREET	\$2,000,000 - \$2,999,999
								BADGER STREET TO GRANITE STREET	
								CONST/RECONSTRUCT	
								STP URBAN 5,000 - 20,000	STP 5-200K POP MAP-2
2018	6902-00-70	01/09/18	205	LET	BRRPL	0.038	LOC STR	T LIND, SHADOW ROAD	\$250,000 - \$499,999
								CRYSTAL RIVER BRIDGE P-68-0104	
								CONST/REPLACEMENT	
								LOCAL BRIDGES	STP OFF-SYSTEM BRIDG
2018	6902-01-70	01/09/18	205	LET	BRRPL	0.000	LOC STR	T LIND, HATTON ROAD	\$250,000 - \$499,999
								HATTON CREEK BRIDGE P-68-0102	
								CONST/REPLACEMENT	
								LOCAL BRIDGES	STP OFF-SYSTEM BRIDG
2018	6996-04-01	03/25/18	290	M/E	MISC	0.000	NON HWY	NEW LONDON SAFE ROUTES TO SCHOOL	\$0 - \$99,999
								VARIOUS CITY STREETS	
								DESIGN	
								TAP 5,000 - 50,000	TRANS ALTERNATIVES 5
2020	6996-04-71	02/25/20	290	LLC	MISC	0.000	NON HWY	NEW LONDON SAFE ROUTES TO SCHOOL	\$250,000 - \$499,999
								VARIOUS CITY STREETS	
								CONSTRUCTION	
								TAP 5,000 - 50,000	TRANS ALTERNATIVES 5
	6220-00-32		303	I/E	BRSHRM	0.092	STH 022	WAUTOMA - CLINTONVILLE	\$0 - \$99,999
								WAUPACA CTY BRIDGES B-68-30,32,50	
								DESIGN/PM APPR 11.3.16 ON B-68-30	



**2017-2020 FINAL STIP Project Listing  
NC Region  
WAUPACA County**

Year	Project	Sch Dt	Pgm	Contract Type	Concept	Net Miles	HWY	Project Description WISDOT Program	Estimate Anticipated Funding
								SHR BRIDGES	NON-FEDERAL
	6590-01-05		303	I/E	RESURF	3.139	STH 022	WAUPACA - CLINTONVILLE	\$0 - \$99,999
								N JCT CTH N TO RISKE RD/W RIVER RD	
								DESIGN/RESURF	
								STATE 3R	STP <5K POP - MAP 21
2018	3700-40-77	07/10/18	303	LET	TOSIG	0.000	STH 049	WAUPACA - NORTHLAND	\$100,000 - \$249,999
								US 10 OFF RAMP TO WIS 49/54	
								CONSTR/TRAFFIC SIGNAL	
								STATE 3R	NON-FEDERAL
2019	6270-00-63	07/09/19	303	LET	RDMTN	4.370	STH 049	WAUPACA - NORTHLAND	\$1,000,000 - \$1,999,999
								DEPOT STREET TO S JCT STH 161	
								CONST/SHRM STATE FUND APRVL 10/6/11	
								STATE 3R	NON-FEDERAL
2019	6270-00-64	09/10/19	303	LET	RDMTN	5.550	STH 049	WAUPACA - STH 29	\$1,000,000 - \$1,999,999
								PETERSON ROAD TO CEDAR ROAD	
								CONST/SHRM STATE FUND APRVL 10/6/11	
								STATE 3R	NON-FEDERAL
2019	6270-00-74	08/13/19	303	LET	BRRPL	0.040	STH 049	V IOLA, MAIN STREET	\$500,000 - \$749,999
								S BR LITTLE WOLF, B-68-29	
								DESIGN/BR REPLACEMENT/MASONRY ARCH	
								SHR BRIDGES	NON-FEDERAL
2020	6420-00-72	11/10/20	303	LET	RESURF	7.875	STH 049	WAUPACA - NORTHLAND	\$2,000,000 - \$2,999,999
								NORTH STREET TO DEPOT STREET	
								CONSTR/RESURF	
								STATE 3R	STP <5K POP - MAP 21
	6991-00-30		303	I/E	RDMTN	4.650	STH 054	PLOVER - WAUPACA	\$0 - \$99,999
								PORTAGE CO LINE TO FOXFIRE DRIVE	

**2017-2020 FINAL STIP Project Listing  
NC Region  
WAUPACA County**

Year	Project	Schd Dt	Pgm	Contract Type	Concept	Net Miles	HWY	Project Description WISDOT Program	Estimate Anticipated Funding
								DESIGN/PREVENTATIVE MAINTENANCE	
								STATE 3R	STP <200,000 POPULAT
2017	6220-03-74	05/09/17	303	LET	RESURF	4.288	STH 054	WAUPACA - NEW LONDON	\$1,000,000 - \$1,999,999
								E JCT STH 22 TO ROYALTON OVERHEAD	
								CONST/RESURFACE	
								STATE 3R	STP <200,000 POPULAT
	6590-01-02		303	I/E	RESURF	5.540	STH 110	FREMONT - MARION	\$100,000 - \$249,999
								USH 10 TO S JCT STH 22	
								DESIGN/RESURFACE	
								STATE 3R	STP <5K POP - MAP 21
	6590-02-02		303	I/E	RESURF	13.370	STH 110	FREMONT - MARION	\$500,000 - \$749,999
								STH 161 TO USH 45	
								DESIGN/RESURFACE	
								STATE 3R	STP <5K POP - MAP 21
2017	1009-42-23	06/25/17	303	R/E	RDMTN	0.013	STH 110	WAUPACA CTY WIDE CULVERT REPLACEMNT	\$0 - \$99,999
								C-68-9014/0034 AND C-68-0015/0035	
								RE/CULVERT REPLACEMENT C-68-9014	
								STATE 3R	NON-FEDERAL
2018	6841-00-60	08/14/18	303	LET	BRSHRM	0.000	STH 110	FREMONT - APPLETON	\$500,000 - \$749,999
								WOLF RIVER BRIDGE B-68-31	
								CONST/BR SHRM/PM APPROVED 9/10/15	
								SHR BRIDGES	STP <5K POP - MAP 21
2019	6580-00-60	03/12/19	303	LET	BRSHRM	0.000	STH 156	CLINTONVILLE - HOWARD	\$250,000 - \$499,999
								BRIDGE PAINTING, B-68-11 & B-68-08	
								CONST/BR SHRM/PM APPROVAL 9/10/15	
								SHR BRIDGES	STP <5K POP - MAP 21
2019	6580-02-70	03/12/19	303	LET	RESURF	7.210	STH 156	CLINTONVILLE - HOWARD	\$2,000,000 - \$2,999,999

**2017-2020 FINAL STIP Project Listing  
NC Region  
WAUPACA County**

Year	Project	Schd Dt	Pgm	Contract Type	Concept	Net Miles	HWY	Project Description WISDOT Program	Estimate Anticipated Funding
								STH 22 TO SHAWANO COUNTY LINE	
								CONST/RESURFACE	
								STATE 3R	STP <200,000 POPULAT
	1510-02-30		303	I/E	RDMTN	0.000	USH 010	WAUPACA - APPLETON	\$250,000 - \$499,999
								APPLE TREE LANE TO OLD STH 49	
								P/E, PREVENTATIVE MAINTENANCE	
								BACKBONE	NON-FEDERAL
2018	1510-00-70	02/13/18	303	LET	MISC	5.540	USH 010	STEVENS POINT - WAUPACA	\$3,000,000 - \$3,999,999
								ERICKSON RD TO STH 22/54 CTH A INT	
								CONSTR/HSIP MEDIAN IMPROVEMENTS	
								SAFETY (REGULAR HSIP)	HWY SFE S-LU EXT
2018	1510-00-71	02/13/18	303	LET	MISC	3.590	USH 010	WAUPACA - APPLETON	\$750,000 - \$999,999
								STH 22/54 INT TO EAST OF REEK ROAD	
								CONSTR/MEDIAN BARRIERS	
								SAFETY (REGULAR HSIP)	HWY SFE S-LU EXT
2019	1510-02-72	12/10/19	303	LET	BRRPL	0.020	USH 010	WAUPACA - APPLETON	\$3,000,000 - \$3,999,999
								CTH E STRUCTURE B-68-0022	
								CONST/BRIDGE REHAB	
								BACKBONE	NON-FEDERAL
	1600-15-00		303	I/E	RESURF	8.030	USH 045	CLINTONVILLE - WITTENBERG	\$250,000 - \$499,999
								CTH C TO GOLLNOW ROAD	
								DESIGN/RESURFACE	
								STATE 3R	NATIONAL HIGHWAY PER
2018	6430-07-71	03/13/18	303	LET	RECST	0.910	USH 045	WINCHESTER - NEW LONDON	\$1,000,000 - \$1,999,999
								STH 96 & USH 45 INTERSECTION	
								CONSTR/RECONSTRUCT	
								STATE 3R	STP <5K POP - MAP 21

**2017-2020 FINAL STIP Project Listing  
NC Region  
WAUPACA County**

Year	Project	Schd Dt	Pgm	Contract Type	Concept	Net Miles	HWY	Project Description WISDOT Program	Estimate Anticipated Funding
	6220-00-31		303	I/E	BRSHRM	0.155	VAR HWY	WAUPACA COUNTY BRIDGE REPAIRS	\$0 - \$99,999
								BRIDGES B-68-71,100,101,117,124,130	
								DESIGN/PM APPR 11.3.16 ON B-68-71	
								SHR BRIDGES	NON-FEDERAL
2018	1009-42-73	12/11/18	303	LET	RDMTN	0.080	VAR HWY	WAUPACA CO WIDE CULVERT REPLACEMENT	\$250,000 - \$499,999
								C-68-9014/0034 AND C-68-9015/0035	
								CONSTR/CULVERT REPLACEMENT	
								STATE 3R	NON-FEDERAL
2020	6220-00-61	09/08/20	303	LET	BRSHRM	0.155	VAR HWY	WAUPACA COUNTY BRIDGE REPAIRS	\$500,000 - \$749,999
								BRIDGES B-68-71,100,101,117,124,130	
								CONSTR/PM APPR 11.3.16 ON B-68-71	
								SHR BRIDGES	STBG <5K POP FAST

**2017-2020 FINAL STIP Project Listing  
NC Region  
WAUSHARA County**

Year	Project	Schd Dt	Pgm	Contract Type	Concept	Net Miles	HWY	Project Description WISDOT Program	Estimate Anticipated Funding
2017	6986-01-70	12/12/17	206	LET	RESURF	4.576	CTH F	STH 73 - SPRING LAKE	\$750,000 - \$999,999
								STH 73 TO CTH Z	
								CONST/RESURFACE	
								STP RURAL	STP <5K POP - MAP 21
2018	6910-01-70	11/13/18	206	LET	PVRPLA	3.703	CTH H	PINE RIVER - POY SIPPI	\$500,000 - \$749,999
								CTH E SOUTH TO STH 49	
								CONST/PVRPLA	
								STP RURAL	STP <5K POP MAP-21 E
	1160-00-08		303	I/E	PVRPLA	0.800	IH 039	PACKWAUKEE - PLAINFIELD	\$100,000 - \$249,999
								CTHE/J & STH 73 INTERCHANGES	
								DESIGN/PAVEMENT REPLACEMENT	
								BACKBONE	STP <5K POP - MAP 21
	1166-05-07		303	I/E	RESURF	0.000	IH 039	PACKWAUKEE - COLOMA	\$500,000 - \$749,999
								CTH Z TO CTH O	
								P/E, RESURFACE	
								BACKBONE	NATIONAL HIGHWAY PER
	1166-07-09		303	I/E	RESURF	0.000	IH 039	PACKWAUKEE - COLOMA	\$250,000 - \$499,999
								STH 21 TO CTH O	
								RESURFACE	
								BACKBONE	NATIONAL HIGHWAY PER
2017	1166-06-94	03/25/17	303	SFA	BRSHRM	7.410	IH 039	B-69-13, 15, 16, 22, 23	\$0 - \$99,999
								COLOMA - PLAINFIELD	
								TRAFFIC MTGN 1166-06-64	
								BACKBONE	NON-FEDERAL
	6170-00-31		303	I/E	RDMTN	0.570	STH 021	COLOMA - REDGRANITE	\$0 - \$99,999
								STH 22 S TO STH 73 N	
								DESIGN/PM APPROVED 6.6.16	

**2017-2020 FINAL STIP Project Listing  
NC Region  
WAUSHARA County**

Year	Project	Schd Dt	Pgm	Contract Type	Concept	Net Miles	HWY	Project Description WISDOT Program	Estimate Anticipated Funding
								STATE 3R	NON-FEDERAL
2017	6180-00-02	06/25/17	303	C/E	MISC	1.490	STH 021	WAUTOMA TO REDGRANITE	\$0 - \$99,999
								CTH Z - CTH S	
								DESIGN/HSIP RUMBLE STRIPS	
								SAFETY (REGULAR HSIP)	HWY SFE S-LU EXT
2018	6170-00-20	11/25/18	303	R/E	PVRPLA	12.990	STH 021	COLOMA - REDGRANITE	\$0 - \$99,999
								I39 TO STH 22	
								RE/RECONDITION	
								STATE 3R	NON-FEDERAL
2018	6180-00-72	08/14/18	303	LET	MISC	1.490	STH 021	WAUTOMA TO REDGRANITE	\$250,000 - \$499,999
								CTH Z - CTH S	
								CONSTR/HSIP RUMBLE STRIPS	
								SAFETY (REGULAR HSIP)	HIGHWAY SAFETY IMP P
2020	6170-00-61	09/08/20	303	LET	RDMTN	0.570	STH 021	COLOMA - REDGRANITE	\$100,000 - \$249,999
								STH 22 S TO STH 73 N	
								CONSTR/PM APPROVED 6.6.16	
								STATE 3R	NATIONAL HIGHWAY PER
	6150-00-32		303	I/E	BRSHRM	0.021	STH 022	MONTELLO - WAUTOMA	\$0 - \$99,999
								W BR WHITE RIVER B-49-41	
								DESIGN/PM APPR 11.3.16	
								SHR BRIDGES	NON-FEDERAL
	6210-00-36		303	I/E	BRSHRM	0.000	STH 049	AURORAVILLE - FREMONT	\$0 - \$99,999
								PINE RIVER CROSSING B-49-26,27	
								DESIGN/PM APPR 11.3.16 ON B-69-26	
								SHR BRIDGES	NON-FEDERAL
	6310-00-30		303	I/E	RDMTN	14.510	STH 073	PRINCETON - PLAINFIELD	\$250,000 - \$499,999
								STH 21 TO CTH BB	

**2017-2020 FINAL STIP Project Listing  
NC Region  
WAUSHARA County**

<b>Year</b>	<b>Project</b>	<b>Schd Dt</b>	<b>Pgm</b>	<b>Contract Type</b>	<b>Concept</b>	<b>Net Miles</b>	<b>HWY</b>	<b>Project Description WISDOT Program</b>	<b>Estimate Anticipated Funding</b>
								DESIGN/PM APPROVED 6.6.16	
								STATE 3R	NON-FEDERAL
2017	4769-78-10	03/25/17	305	MIS	TOPM	0.000	VAR HWY	WAUSHARA CO PAVEMENT MARKING TMA'S	\$100,000 - \$249,999
								LOCATIONS ON STN PER ANNUAL PLAN	
								TRAFFIC/PAVEMENT MARKING	
								STATE HIGHWAY OPERATIONS PROGRAM	NATIONAL HIGHWAY PER

**2017-2020 FINAL STIP Project Listing  
NC Region  
WOOD County**

Year	Project	Schd Dt	Pgm	Contract Type	Concept	Net Miles	HWY	Project Description WISDOT Program	Estimate Anticipated Funding
2019	6923-01-70	02/12/19	206	LET	RESURF	5.828	CTH H	WEST COUNTY LINE - MARSHFIELD	\$1,000,000 - \$1,999,999
								FAIRHAVEN AVENUE TO LINCOLN AVENUE	
								CONST/RESURFACE	
								STP RURAL	STP <5K POP MAP-21 E
2019	6934-06-70	11/12/19	206	LET	PVRPLA	1.038	CTH U	V BIRON, CTH U	\$2,000,000 - \$2,999,999
								STH 54 TO SOUTH BIRON DRIVE	
								CONST/PVRPLA	
								STP URBAN 20,000 - 50,000	STP 5-200K POP MAP-2
2017	6954-04-50	02/25/17	207	MIS	MISC	0.000	LOC STR	VARIOUS VILLAGE RD CRSSING CLOSURES	\$0 - \$99,999
								VILLAGE OF AUBURNDALE	
								X-ING CLOSURE INCENTIVE PAYMENT	
								SAFETY - RAILROAD, ELIMINATION OF HAZARDS	RAIL HWY CROSS HAZ E
2017	6995-11-71	11/14/17	206	LET	RECST	0.400	LOC STR	C MARSHFIELD, EAST 29TH STREET	\$750,000 - \$999,999
								HUME AVENUE TO VETERANS PARKWAY	
								CONST/RECONSTRUCT	
								STP URBAN 5,000 - 20,000	STP 5-200K POP - MAP
2017	6995-11-72	11/14/17	206	LET	RECST	0.502	LOC STR	C MARSHFIELD, EAST 29TH STREET	\$1,000,000 - \$1,999,999
								WASHINGTON AVENUE TO HUME AVENUE	
								CONST/RECONSTRUCT	
								STP URBAN 5,000 - 20,000	STP 5-200K POP MAP-2
2017	6999-07-88	03/14/17	206	LET	MISC	0.055	LOC STR	C WI RAPIDS, 8TH & EAST GRAND AVE	\$500,000 - \$749,999
								INTERSECTION MODIFICATION	
								CONST/HSIP	
								SAFETY (REGULAR HSIP)	HWY SAFETY IMP PROG
2018	6999-07-89	12/11/18	206	LET	RECST	0.410	LOC STR	C WISCONSIN RAPIDS, E GRAND AVENUE	\$4,000,000 - \$4,999,999
								3RD STREET TO 8TH STREET	
								CONST/RECONSTRUCT	



**2017-2020 FINAL STIP Project Listing  
NC Region  
WOOD County**

Year	Project	Schd Dt	Pgm	Contract Type	Concept	Net Miles	HWY	Project Description WISDOT Program	Estimate Anticipated Funding
								STP URBAN 20,000 - 50,000	STP 5-200K POP - MAP
2017	6995-10-70	07/25/17	290	LLC	MISC	2.500	NON HWY	WILDWOOD-MCMILLAN CONNECTOR TRAIL	\$750,000 - \$999,999
								17TH ST SOUTH TO MCMILLAN ST	
								BFPF CONSTRUCTION	
								BICYCLE AND PEDESTRIAN FACILITIES	STP ENHANCEMENT
	6140-01-33		303	I/E	RDMTN	5.820	STH 013	ADAMS TO WISCONSIN RAPIDS	\$250,000 - \$499,999
								CTH D TO PIXLER CT	
								DESIGN/PM APPROVED 6.6.16	
								STATE 3R	NON-FEDERAL
	6340-00-31		303	I/E	RDMTN	0.891	STH 013	WISCONSIN RAPIDS - MARSHFIELD	\$0 - \$99,999
								EDGEWOOD PL TO STH 66	
								DESIGN/PM APPROVED 6.6.16	
								STATE 3R	NON-FEDERAL
2019	6140-00-62	12/10/19	303	LET	RDMTN	3.040	STH 013	ADAMS - WISCONSIN RAPIDS	\$1,000,000 - \$1,999,999
								STH 73 TO CTH Z	
								CONST/JT REPAIR PM APPROVED 3/25/15	
								STATE 3R	STP <5K POP - MAP 21
2020	6140-01-63	07/14/20	303	LET	RDMTN	5.820	STH 013	ADAMS - WISCONSIN RAPIDS	\$2,000,000 - \$2,999,999
								CTH D TO PIXLER CT	
								CONSTR/PM APPROVED 6.6.16	
								STATE 3R	STBG <5K POP FAST
2020	6340-00-61	09/08/20	303	LET	RDMTN	0.891	STH 013	WISCONSIN RAPIDS - MARSHFIELD	\$250,000 - \$499,999
								EDGEWOOD PL TO STH 66	
								CONSTR/PM APPROVED 6.6.16	
								STATE 3R	NATIONAL HIGHWAY PER
	7510-00-31		303	I/E	BRSHRM	0.037	STH 054	CITY POINT - DEXTERVILLE	\$0 - \$99,999
								YELLOW RIVER BRIDGE B-71-20	

**2017-2020 FINAL STIP Project Listing  
NC Region  
WOOD County**

Year	Project	Schd Dt	Pgm	Contract Type	Concept	Net Miles	HWY	Project Description WISDOT Program	Estimate Anticipated Funding
								DESIGN/PM APPR 11.3.16	
								SHR BRIDGES	NON-FEDERAL
2017	6999-03-12	06/25/17	303	C/E	RECOND	0.028	STH 054	C WISCONSIN RAPIDS, SECOND AVE SO	\$0 - \$99,999
								SENECA ROAD INTERESESECTION	
								DESIGN/HSIP	
								SAFETY (REGULAR HSIP)	HIGHWAY SAFETY IMP P
2019	6999-03-70	01/08/19	303	LET	RECOND	0.530	STH 054	C WISCONSIN RAPIDS, SECOND AVE SO	\$250,000 - \$499,999
								GAYNOR AVENUE TO STH 13	
								CONSTR/RECONDITION	
								STATE 3R	NON-FEDERAL
2019	6999-03-72	11/12/19	303	LET	RECOND	0.004	STH 054	C WISCONSIN RAPIDS, SECOND AVE SO	\$250,000 - \$499,999
								SENECA ROAD INTERESESECTION	
								CONSTR/HSIP	
								SAFETY (REGULAR HSIP)	HIGHWAY SAFETY IMP P
2019	7510-00-61	07/09/19	303	LET	BRSHRM	0.037	STH 054	CITY POINT - DEXTERVILLE	\$100,000 - \$249,999
								YELLOW RIVER BRIDGE B-71-20	
								CONSTR/PM APPR 11.3.16	
								SHR BRIDGES	STBG <5K POP FAST
2018	6320-08-62	11/13/18	303	LET	BRSHRM	0.000	STH 073	PLAINFIELD - WISCONSIN RAPIDS	\$0 - \$99,999
								BRIDGE MAINTENANCE B-71-0018	
								CONST/PREV MAINT APPRVL 9/10/2015	
								SHR BRIDGES	STP 5-200K POP - MAP
2019	1620-02-75	08/13/19	303	LET	BRRPL	0.000	STH 080	NECEDAH - BABCOCK	\$500,000 - \$749,999
								YELLOW RIVER BRIDGE, B-71-539	
								DESIGN/BR RPLCMT	
								SHR BRIDGES	STP <5K POP - MAP 21
2018	6380-06-75	05/08/18	303	LET	RESURF	0.490	STH 097	C MARSHFIELD, CENTRAL AVENUE	\$1,000,000 - \$1,999,999

**2017-2020 FINAL STIP Project Listing  
NC Region  
WOOD County**

Year	Project	Schd Dt	Pgm	Contract Type	Concept	Net Miles	HWY	Project Description WISDOT Program	Estimate Anticipated Funding
								ARNOLD STREET TO HARRISON STREET	
								CONST/RESURFACE	
								STATE 3R	NATIONAL HIGHWAY PER
	1620-00-32		303	I/E	BRSHRM	0.000	VAR HWY	BEAVER CREEK & ROCKY BRIDGE	\$0 - \$99,999
								WOOD CTY BRIDGES B-71-182,183,184	
								DESIGN/PM APPR 11.3.16 ON B-71-182	
								SHR BRIDGES	NON-FEDERAL
	6340-00-32		303	I/E	BRSHRM	0.000	VAR HWY	WISCONSIN RAPIDS - MARSHFIELD	\$0 - \$99,999
								WIS 13 & 80 BRIDGES B-71-62,79	
								DESIGN/PM APPR 11.3.16	
								SHR BRIDGES	NON-FEDERAL
2018	1009-42-70	12/11/18	303	LET	RDMTN	0.024	VAR HWY	WOOD CO WIDE CULVERT REPLACEMENT	\$250,000 - \$499,999
								C-71-9008/0045 AND C-71-9012/	
								CONSTR/CULVERT REPLACEMENT	
								SHR BRIDGES	NON-FEDERAL
2019	1620-00-62	07/09/19	303	LET	BRSHRM	0.000	VAR HWY	BEAVER CREEK & ROCKY BRIDGE	\$100,000 - \$249,999
								WOOD CTY BRIDGES B-71-182,183,184	
								CONSTR/PM APPR 11.3.16 ON B-71-182	
								SHR BRIDGES	STBG <5K POP FAST
2020	6340-00-62	09/08/20	303	LET	BRSHRM	0.000	VAR HWY	WISCONSIN RAPIDS - MARSHFIELD	\$500,000 - \$749,999
								WIS 13 & 80 BRIDGES B-71-62,79	
								CONSTR/PM APPR 11.3.16	
								SHR BRIDGES	STBG <5K POP FAST

# **Northwest Region Projects**

**2017-2020 FINAL STIP Project Listing  
NW Region  
ASHLAND County**

Year	Project	Schd Dt	Pgm	Contract Type	Concept	Net Miles	HWY	Project Description WISDOT Program	Estimate Anticipated Funding
2017	9956-00-70	11/14/17	205	LET	BRRPL	0.146	LOC STR	T PEEKSVILLE, SINKHOLE ROAD	\$250,000 - \$499,999
								E FORK CHIPPEWA RIV BRIDGE B020066	
								CONST/BRRPL	
								LOCAL BRIDGES	STBG FAST OFF-SYSTEM
2020	8309-00-70	01/14/20	205	LET	BRRPL	0.000	LOC STR	T SHANAGOLDEN, PIEPER ROAD	\$250,000 - \$499,999
								E FORK CHIPPEWA R BRIDGE B020069	
								CONST/BRRPL	
								LOCAL BRIDGES	STBG FAST OFF-SYSTEM
	1610-00-06		303	I/E	RECOND	2.980	STH 013	MELLEN - ASHLAND	\$250,000 - \$499,999
								JEFFERSON AVE TO GOLF COURSE ROAD	
								DESIGN/RECONDITION	
								STATE 3R	NON-FEDERAL
2017	1610-08-24	08/25/17	303	R/E	RESURF	9.930	STH 013	PARK FALLS - MELLEN	\$0 - \$99,999
								MORSE ROAD TO JEFFERSON AVENUE	
								REAL ESTATE ACQUISITION/RESURFACING	
								STATE 3R	NON-FEDERAL
2017	1610-08-40	03/25/17	303	UTL	MISC	0.100	STH 013	MELLEN - ASHLAND	\$0 - \$99,999
								GOLF COURSE RD TO BUTTERS WORTH RD	
								UTL INT 81/NORVADO	
								STATE 3R	NON-FEDERAL
2017	1610-08-72	11/14/17	303	LET	RESURF	7.410	STH 013	MELLEN - ASHLAND	\$2,000,000 - \$2,999,999
								900 FT S STH 112 TO BUTTERWORTH RD	
								CONSTRUCTION/RESURFACING	
								STATE 3R	STP <200,000 POPULAT
2017	1610-08-73	11/14/17	303	LET	RESURF	10.320	STH 013	MELLEN - ASHLAND	\$3,000,000 - \$3,999,999
								GOLF COURSE RD TO 900 FT S STH 112	
								CONSTRUCTION/RESURFACING	

**2017-2020 FINAL STIP Project Listing  
NW Region  
ASHLAND County**

Year	Project	Schd Dt	Pgm	Contract Type	Concept	Net Miles	HWY	Project Description WISDOT Program	Estimate Anticipated Funding
								STATE 3R	STP <200,000 POPULAT
2017	1610-08-79	11/14/17	303	LET	MISC	7.410	STH 013	MELLEN - ASHLAND	\$250,000 - \$499,999
								GOLF COURSE RD TO 900 FT S STH 112	
								CONS/SFTY/WIDN PAVD SHLDR/RUMBLSTRP	
								SAFETY (REGULAR HSIP)	HIGHWAY SAFETY IMP P
2017	1610-08-82	11/14/17	303	LET	MISC	7.410	STH 013	MELLEN - ASHLAND	\$100,000 - \$249,999
								900 FT S STH 112 TO BUTTERWORTH RD	
								CONS/SFTY/WIDN PAVD SHLDR/RUMBLSTRP	
								SAFETY (REGULAR HSIP)	HIGHWAY SAFETY IMP P
2018	1610-00-63	02/13/18	303	LET	RDMTN	19.830	STH 013	PARK FALLS - MELLEN	\$750,000 - \$999,999
								SOUTH COUNTY LINE TO MORSE ROAD	
								CONSTR/LATE IN LIFE CHIP SEAL	
								STATE 3R	NON-FEDERAL
2019	1610-08-74	12/10/19	303	LET	MISC	4.050	STH 013	PARK FALLS - MELLEN	\$750,000 - \$999,999
								MORSE ROAD TO CAYUGA ROAD	
								CONSTRUCTION/CULVERTS	
								STATE 3R	STP ANY AREAS
2019	1610-08-76	12/10/19	303	LET	MISC	5.680	STH 013	PARK FALLS - MELLEN	\$1,000,000 - \$1,999,999
								CAYUGA ROAD TO JEFFERSON AVE	
								CONSTRUCTION/CULVERTS	
								STATE 3R	STP ANY AREAS
2019	1610-11-73	12/10/19	303	LET	BRRHB	0.000	STH 013	PARK FALLS - MELLEN	\$100,000 - \$249,999
								SOO LINE RAILROAD BRIDGE B-02-0025	
								CONSTRUCTION/BRRHB/DECK OVERLAY	
								SHR BRIDGES	SURFACE TRANSP BLOCK
2020	1610-11-70	11/10/20	303	LET	RESURF	9.390	STH 013	PARK FALLS - MELLEN	\$3,000,000 - \$3,999,999
								MORSE ROAD TO JEFFERSON AVENUE	

**2017-2020 FINAL STIP Project Listing  
NW Region  
ASHLAND County**

<b>Year</b>	<b>Project</b>	<b>Schd Dt</b>	<b>Pgm</b>	<b>Contract Type</b>	<b>Concept</b>	<b>Net Miles</b>	<b>HWY</b>	<b>Project Description WISDOT Program</b>	<b>Estimate Anticipated Funding</b>
								CONSTRUCTION/RESURFACING	
								STATE 3R	STP ANY AREAS
2019	8727-00-70	02/12/19	303	LET	RESURF	5.580	STH 112	MARENGO - ASHLAND	\$3,000,000 - \$3,999,999
								STH 118 TO USH 2	
								CONSTRUCTION/RESURFACING	
								STATE 3R	STP 5-200K POP - MAP
2020	8727-01-60	11/10/20	303	LET	BRSHRM	0.020	STH 112	MARENGO - ASHLAND	\$100,000 - \$249,999
								WHITE RIVER BRIDGE B-02-0414	
								CONSTR/BRSHRM/JOINT RPL/PLYMR OVRLY	
								SHR BRIDGES	NON-FEDERAL

**2017-2020 FINAL STIP Project Listing  
NW Region  
BARRON County**

Year	Project	Schd Dt	Pgm	Contract Type	Concept	Net Miles	HWY	Project Description WISDOT Program	Estimate Anticipated Funding
2017	8833-00-70	02/14/17	205	LET	BRRPL	0.046	CTH A	DALLAS - CHETEK	\$250,000 - \$499,999
								SIoux CREEK BRIDGE B030201	
								CONST/BRRPL	
								LOCAL BRIDGES	STBG <5K POP FAST
2017	8817-00-70	02/14/17	205	LET	BRRPL	0.046	CTH NN	CTH C - STH 48	\$250,000 - \$499,999
								SPRING CREEK BRIDGE B030200	
								CONST/BRRPL	
								LOCAL BRIDGES	STBG FAST OFF-SYSTEM
2017	8997-00-40	12/12/17	205	LET	BRRHB	0.052	LOC STR	C RICE LAKE, SOUTH MAIN STREET	\$3,000,000 - \$3,999,999
								RED CEDAR RIVER BRIDGE B030002	
								CONST/BRRHB	
								LOCAL BRIDGES	STBG 5-200K POP FAST
2018	8997-00-36	03/13/18	206	LET	RECST	0.480	LOC STR	C RICE LAKE, EAST SOUTH STREET	\$750,000 - \$999,999
								MAIN ST TO KERN AVENUE	
								CONST/RECST	
								STP URBAN 5,000 - 20,000	STBG 5-200K POP FAST
2018	8997-00-38	03/13/18	206	LET	RECSTE	0.067	LOC STR	C RICE LAKE, KERN AVENUE	\$3,000,000 - \$3,999,999
								MAIN ST TO E SOUTH ST	
								CONST/RECSTE	
								STP URBAN 5,000 - 20,000	STBG 5-200K POP FAST
2017	8332-00-00	04/25/17	290	C/E	MISC	0.000	NON HWY	V CAMERON, SAFE ROUTES TO SCHOOL	\$0 - \$99,999
								SIDEWALKS ON VARIOUS STREETS	
								DESIGN/SRTS TAP PROGRAM	
								SAFE ROUTES TO SCHOOL	NON-FEDERAL
2017	8332-00-51	09/25/17	290	R/R	MISC	0.000	NON HWY	V CAMERON, SAFE ROUTES TO SCHOOL	\$0 - \$99,999
								WIDENING RAIL CROSSING 186054V	
								WCL RAILROAD XING/SRTS TAP PROGRAM	



**2017-2020 FINAL STIP Project Listing  
NW Region  
BARRON County**

Year	Project	Schd Dt	Pgm	Contract Type	Concept	Net Miles	HWY	Project Description WISDOT Program	Estimate Anticipated Funding
								SAFE ROUTES TO SCHOOL	TRANS ALTERN 5K AND
2017	8332-00-52	09/25/17	290	R/R	MISC	0.000	NON HWY	V CAMERON, SAFE ROUTES TO SCHOOL	\$0 - \$99,999
								WIDENING RAIL CROSSING 691200P	
								WCL RAILROAD XING/SRTS TAP PROGRAM	
								SAFE ROUTES TO SCHOOL	TRANS ALTERN 5K AND
2017	8332-00-53	09/25/17	290	R/R	MISC	0.000	NON HWY	V CAMERON, SAFE ROUTES TO SCHOOL	\$0 - \$99,999
								WIDENING RAIL CROSSING 691201W	
								WCL RAILROAD XING/SRTS TAP PROGRAM	
								SAFE ROUTES TO SCHOOL	TRANS ALTERN 5K AND
2017	8997-00-34	07/25/17	290	LLC	RECST	0.000	NON HWY	C RICE LAKE, CEDAR SIDE TRAIL,NO.3	\$750,000 - \$999,999
								COLEMAN STREET TO MAIN STREET	
								CONST/TE/BIKE & PED FACILITIES	
								BICYCLE AND PEDESTRIAN FACILITIES	STP-ENHANCEMENT S-LU
2019	8332-00-70	04/25/19	290	LLC	MISC	0.000	NON HWY	V CAMERON, SAFE ROUTES TO SCHOOL	\$250,000 - \$499,999
								SIDEWALKS ON VARIOUS STREETS	
								CONSTRUCTION/SRTS TAP PROGRAM	
								SAFE ROUTES TO SCHOOL	TRANS ALTERN 5K AND
2018	8824-00-70	11/13/18	303	LET	MISC	0.070	STH 025	BARRON - STH 48	\$250,000 - \$499,999
								CULVERT C-03-0048	
								CONST/MISC/CULVERT REPLACEMENT	
								SHR BRIDGES	SURFACE TRANSP BLOCK
2020	8090-03-75	07/14/20	303	LET	BRRHB	0.040	STH 025	RIDGELAND - BARRON	\$500,000 - \$749,999
								LOWER PINE CREEK BRIDGE B-03-0070	
								CONSTRUCTION/BRRHB/DECK REPLACEMENT	
								SHR BRIDGES	STP ANY AREAS
2020	8090-03-76	07/14/20	303	LET	BRRHB	0.040	STH 025	RIDGELAND - BARRON	\$250,000 - \$499,999
								UPPER PINE CREEK BRIDGE B-03-0069	

**2017-2020 FINAL STIP Project Listing  
NW Region  
BARRON County**

Year	Project	Sch Dt	Pgm	Contract Type	Concept	Net Miles	HWY	Project Description WISDOT Program	Estimate Anticipated Funding
								CONSTR/BRRHB/DECK REPLACEMENT	
								SHR BRIDGES	NON-FEDERAL
	8120-00-01		303	I/E	MISC	0.480	STH 048	C.RICE LAKE, HAMMOND AVENUE	\$0 - \$99,999
								CULVERTS C-03-0045, 0046, AND 0047	
								DESIGN/MISC/CULVERT REPLACEMENT	
								SHR BRIDGES	NON-FEDERAL
	8120-02-06		303	I/E	RESURF	9.120	STH 048	MCKINLEY - RICE LAKE	\$100,000 - \$249,999
								USH 63 NORTH TO STH 25	
								DESIGN/RESURFACING	
								STATE 3R	NON-FEDERAL
2017	8120-00-22	08/25/17	303	R/E	RECST	0.040	STH 048	C RICE LAKE, WEST KNAPP STREET	\$0 - \$99,999
								WEST AVENUE INTERSECTION	
								RE ACQ/INTERSECTION RECONSTRUCTION	
								STATE 3R	NON-FEDERAL
2017	8120-04-23	01/25/17	303	R/E	RESURF	0.830	STH 048	C RICE LAKE, KNAPP STREET	\$100,000 - \$249,999
								BEAR PAW AVENUE TO HAMMOND AVENUE	
								REAL ESTATE ACQUISITION/RESURFACING	
								STATE 3R	NON-FEDERAL
2017	8120-07-73	12/12/17	303	LET	MISC	0.150	STH 048	MCKINLEY - RICE LAKE	\$1,000,000 - \$1,999,999
								C-03-0002, C-03-0003, C-03-0004	
								MISC CONSTR/3 CULVERT REPLACEMENT	
								SHR BRIDGES	NON-FEDERAL
2018	8120-04-73	04/10/18	303	LET	RESURF	0.860	STH 048	C RICE LAKE, KNAPP STREET	\$1,000,000 - \$1,999,999
								BEAR PAW AVENUE TO HAMMOND AVENUE	
								CONSTRUCTION/RESURFACING	
								STATE 3R	STP ANY AREAS
2018	8120-04-74	04/10/18	303	LET	MISC	0.051	STH 048	C RICE LAKE, KNAPP STREET	\$500,000 - \$749,999

**2017-2020 FINAL STIP Project Listing  
NW Region  
BARRON County**

Year	Project	Schd Dt	Pgm	Contract Type	Concept	Net Miles	HWY	Project Description WISDOT Program	Estimate Anticipated Funding
								CH SS EAST JUNCTION INTERSECTION	
								MIS/SFTY/RECONFIGURATION TRF SIGNAL	
								SAFETY (REGULAR HSIP)	HIGHWAY SAFETY IMP P
2018	8120-04-75	04/10/18	303	LET	MISC	0.003	STH 048	C RICE LAKE, KNAPP STREET	\$250,000 - \$499,999
								WISCONSIN AVENUE INTERSECTION	
								CONSTR/HSIP/INSTALL TRF SGNL	
								STATE 3R	HIGHWAY SAFETY IMP P
2019	8120-00-72	12/10/19	303	LET	RECST	0.040	STH 048	C RICE LAKE, WEST KNAPP STREET	\$1,000,000 - \$1,999,999
								WEST AVENUE INTERSECTION	
								CONSTR/INTERSECTION RECONSTRUCTION	
								SAFETY (REGULAR HSIP)	HIGHWAY SAFETY IMP P
	1570-00-05		303	I/E	RESURF	4.990	USH 008	TURTLE LAKE - CAMERON	\$100,000 - \$249,999
								POPLAR STREET TO CTH P	
								DESIGN/RESURFACE	
								STATE 3R	NON-FEDERAL
2017	1570-02-41	01/25/17	303	UTL	RECST	0.052	USH 008	V TURTLE LAKE, USH 8	\$0 - \$99,999
								CTH K/NORWAY STREET INTERSECTION	
								UTL INTEREST 80/CENTURY LINK	
								STATE 3R	NON-FEDERAL
2017	1570-02-73	03/14/17	303	LET	RECST	0.050	USH 008	V TURTLE LAKE, USH 8	\$3,000,000 - \$3,999,999
								CTH K/NORWAY STREET INTERSECTION	
								CONSTRUCTION/SAFETY/RECONSTRUCTION	
								SAFETY (REGULAR HSIP)	HWY SAFETY IMP PROG
2017	1570-02-75	03/14/17	303	LET	RECST	0.020	USH 008	V TURTLE LAKE, USH 8	\$2,000,000 - \$2,999,999
								USH 63 E JCT/MAPLE ST INTERSECTION	
								CONSTRUCTION/SFTY/RECST/ROUNDBOUT	
								SAFETY (REGULAR HSIP)	HWY SAFETY IMP PROG

**2017-2020 FINAL STIP Project Listing  
NW Region  
BARRON County**

Year	Project	Schd Dt	Pgm	Contract Type	Concept	Net Miles	HWY	Project Description WISDOT Program	Estimate Anticipated Funding
2017	1570-02-91	03/25/17	303	SFA	MISC	0.050	USH 008	INTERSECTIONS NORWAY ST & MAPLE ST	\$0 - \$99,999
								V TURTLE LAKE, USH 8	
								TRF MITIGATN CON ID 1570-02-73 & 75	
								STATE 3R	NON-FEDERAL
2017	1570-02-92	03/25/17	303	SFA	MISC	0.050	USH 008	INTERSECTIONS NORWAY ST & MAPLE ST	\$0 - \$99,999
								V TURTLE LAKE, USH 8	
								TRF MITIGATN CON ID 1570-02-73 & 75	
								STATE 3R	NON-FEDERAL
2017	1570-02-93	03/25/17	303	SFA	MISC	0.050	USH 008	INTERSECTIONS NORWAY ST & MAPLE ST	\$0 - \$99,999
								V TURTLE LAKE, USH 8	
								TRF MITIGATN CON ID 1570-02-73 & 75	
								STATE 3R	NON-FEDERAL
	1195-05-01		303	I/E	BRRHB	0.000	USH 053	NEW AUBURN - RICE LAKE	\$0 - \$99,999
								STH 48 SOUTH BOUND BRIDGE B-03-0048	
								DESIGN/BRIDGE REHABILITATION	
								BACKBONE	NON-FEDERAL
	1195-05-30		303	I/E	BRSHRM	0.000	USH 053	RICE LAKE - SPOONER	\$0 - \$99,999
								OAKLAWN ROAD BRIDGE SB B-03-0050	
								DESIGN/BRIDGE MAINTENANCE	
								BACKBONE	NON-FEDERAL
	1195-06-00		303	I/E	BRRHB	0.020	USH 053	NEW AUBURN - RICE LAKE	\$0 - \$99,999
								STH 48 NORTH BOUND BRIDGE B-03-0049	
								DESIGN/BRIDGE REHABILITATION	
								BACKBONE	NON-FEDERAL
	1195-06-30		303	I/E	BRSHRM	0.020	USH 053	RICE LAKE - SPOONER	\$0 - \$99,999
								OAKLAWN ROAD BRIDGE NB B-03-0051	
								DESIGN/BRIDGE MAINTENANCE	

**2017-2020 FINAL STIP Project Listing  
NW Region  
BARRON County**

Year	Project	Schd Dt	Pgm	Contract Type	Concept	Net Miles	HWY	Project Description WISDOT Program	Estimate Anticipated Funding
								BACKBONE	NON-FEDERAL
	1198-02-04		303	I/E	RESURF	7.830	USH 053	RICE LAKE - SPOONER	\$250,000 - \$499,999
								26TH AVENUE - PINE GROVE ROAD	
								DESIGN/RESURFACING	
								BACKBONE	NON-FEDERAL
2018	1195-06-61	01/09/18	303	LET	BRSHRM	0.090	USH 053	RICE LAKE - SPOONER	\$750,000 - \$999,999
								CTH SS BRIDGE NORTH BOUND B-03-0057	
								CONSTRUCTION/BRIDGE MAINTENANCE	
								BACKBONE	NON-FEDERAL
2018	1195-06-62	11/13/18	303	LET	MISC	0.050	USH 053	RICE LAKE - SPOONER	\$1,000,000 - \$1,999,999
								CULVERT C-03-0022 NORTH CTH O INTG	
								CONSTRUCTION/MISC CONSTRUCTION	
								BACKBONE	NATIONAL HIGHWAY PER
2019	1196-04-78	11/12/19	303	LET	RESURF	8.350	USH 053	NEW AUBURN - RICE LAKE	\$10,000,000 - \$10,999,999
								CTH I TO USH 8 (NB)	
								CONSTRUCTION/RESURF/BRIDGE REHAB/	
								BACKBONE	NATIONAL HIGHWAY PER
2019	1196-05-77	11/12/19	303	LET	RESURF	7.950	USH 053	NEW AUBURN - RICE LAKE	\$9,000,000 - \$9,999,999
								CHIPPEWA COUNTY LINE TO CTH I (NB)	
								CONSTRUCTION/RESURFACING	
								BACKBONE	NATIONAL HIGHWAY PER
2019	1197-19-70	12/10/19	303	LET	RECST	0.500	USH 053	RICE LAKE - SPOONER	\$7,000,000 - \$7,999,999
								STH 48 INTERCHANGE	
								CONSTRUCTION/RECONSTRUCTION	
								BACKBONE	NATIONAL HIGHWAY PER
2020	1196-04-77	11/10/20	303	LET	RESURF	16.630	USH 053	NEW AUBURN - RICE LAKE	\$15,000,000 - \$16,999,999
								CHIPPEWA COUNTY LINE - USH 8 (SB)	

**2017-2020 FINAL STIP Project Listing  
NW Region  
BARRON County**

Year	Project	Schd Dt	Pgm	Contract Type	Concept	Net Miles	HWY	Project Description WISDOT Program	Estimate Anticipated Funding
								CONSTR/RESURF/8 BRRHB/SALT SHED/	
								BACKBONE	NATIONAL HIGHWAY PER
2020	1196-04-88	01/25/20	303	MIS	MISC	8.350	USH 053	NEW AUBURN - RICE LAKE	\$0 - \$99,999
								CTH I TO USH 8 (NB)	
								MISC/PROCUREMENT ITS ITEMS	
								BACKBONE	NON-FEDERAL
2020	1196-04-98	03/25/20	303	SFA	MISC	8.350	USH 053	NEW AUBURN - RICE LAKE	\$0 - \$99,999
								CTH I TO USH 8 (NB)	
								TRF MITIFGATION(CONS ID 1196-04-78)	
								BACKBONE	NON-FEDERAL
2020	1196-05-97	03/25/20	303	SFA	MISC	7.650	USH 053	NEW AUBURN - RICE LAKE	\$0 - \$99,999
								CHIPPEWA CO LINE TO CHETEK RIVER	
								TRAFFIC MITIGATION 1196-05-77	
								BACKBONE	NON-FEDERAL
2020	1550-04-24	04/25/20	303	R/E	RESURF	2.330	USH 063	C CUMBERLAND, ELM STR AND 2ND AVE	\$0 - \$99,999
								WEST JUNCTION STH 48 TO CHARRIE LN	
								REAL ESTATE ACQUISITION/RESURFACING	
								STATE 3R	NON-FEDERAL

**2017-2020 FINAL STIP Project Listing  
NW Region  
BAYFIELD County**

Year	Project	Schd Dt	Pgm	Contract Type	Concept	Net Miles	HWY	Project Description WISDOT Program	Estimate Anticipated Funding
2018	8349-00-70	11/13/18	205	LET	BRRHB	0.000	CTH F	BENOIT - USH 2	\$250,000 - \$499,999
								SOUTH FISH CREEK BRIDGE B040019	
								CONST/BRRHB	
								LOCAL BRIDGES	STBG FAST OFF-SYSTEM
2017	8347-00-00	02/25/17	205	C/E	BRRPL	0.000	LOC STR	T IRON RIVER, MAIN STREET	\$0 - \$99,999
								IRON RIVER BRIDGE P040056	
								DESIGN/BRRPL	
								LOCAL BRIDGES	STBG FAST OFF-SYSTEM
2017	8357-01-03	04/25/17	206	C/E	RESURF	1.660	LOC STR	T RUSSELL, OLD CTH K ROAD	\$100,000 - \$249,999
								LITTLE SAND BAY RD TO PETERSON HILL	
								DESIGN/FLAP PROG RESURFACE	
								FOREST HWYS/PUBLIC LANDS	FEDERAL LAND ACCESS
2019	8357-01-73	06/11/19	206	LET	RESURF	1.660	LOC STR	T RUSSELL, OLD CTH K ROAD	\$750,000 - \$999,999
								LITTLE SAND BAY RD TO PETERSON HILL	
								CONST/FLAP PROG RESURFACE	
								FOREST HWYS/PUBLIC LANDS	FEDERAL LAND ACCESS
2020	8347-00-70	01/14/20	205	LET	BRRPL	0.000	LOC STR	T IRON RIVER, MAIN STREET	\$250,000 - \$499,999
								IRON RIVER BRIDGE B040118	
								CONST/BRRPL	
								LOCAL BRIDGES	STBG FAST OFF-SYSTEM
	8160-03-30		303	I/E	RDMTN	10.700	STH 013	ASHLAND - BAYFIELD	\$0 - \$99,999
								SUPERIOR AVENUE TO 7TH STREET	
								DESIGN/ROAD MAINTENANCE/CHIP SEAL	
								STATE 3R	NON-FEDERAL
	8510-00-01		303	I/E	MISC	0.651	STH 013	CORNUCOPIA - PORT WING	\$0 - \$99,999
								LOST CREEK CULVERTS C-04-0031,32,33	
								DESIGN/MISC/CULVERT REPLACEMENT	

**2017-2020 FINAL STIP Project Listing  
NW Region  
BAYFIELD County**

Year	Project	Schd Dt	Pgm	Contract Type	Concept	Net Miles	HWY	Project Description WISDOT Program	Estimate Anticipated Funding
								SHR BRIDGES	NON-FEDERAL
2017	8160-03-70	05/09/17	303	LET	RESURF	10.700	STH 013	ASHLAND - BAYFIELD	\$5,000,000 - \$5,999,999
								SUPERIOR AVENUE TO 7TH STREET	
								CONSTRUCTION/RESURFACING	
								STATE 3R	STP <200,000 POPULAT
2018	8160-00-20	01/25/18	303	R/E	BRRPL	0.050	STH 013	ASHLAND - BAYFIELD	\$0 - \$99,999
								BOYD CREEK BRIDGE B-04-0008	
								REAL ESTATE ACQ/TLE/BRG REPLACEMENT	
								SHR BRIDGES	NON-FEDERAL
2018	8160-01-20	01/25/18	303	R/E	BRRPL	0.000	STH 013	ASHLAND - BAYFIELD	\$0 - \$99,999
								BONO CREEK BRIDGE B-04-0029	
								REAL ESTATE ACQ/BRIDGE REPLACEMENT	
								SHR BRIDGES	NON-FEDERAL
2018	8510-02-76	01/09/18	303	LET	RECST	0.320	STH 013	BAYFIELD - CORNUCOPIA	\$500,000 - \$749,999
								.47MI S TURNER RD - .15 S TURNER RD	
								CONSTRUCTION/SAFETY/RECONSTRUCTION	
								SAFETY (REGULAR HSIP)	HIGHWAY SAFETY IMP P
2019	8160-00-72	07/09/19	303	LET	BRRPL	0.040	STH 013	ASHLAND - BAYFIELD	\$1,000,000 - \$1,999,999
								TERWILLIGER CREEK BRIDGE B-04-0111	
								CONSTRUCTION/BRIDGE REPLACEMENT	
								SHR BRIDGES	SURFACE TRANS FLEX -
2020	8160-00-71	01/14/20	303	LET	BRRPL	0.057	STH 013	ASHLAND - BAYFIELD	\$1,000,000 - \$1,999,999
								BOYD CREEK BRIDGE B-04-0008	
								CONSTRUCTION/BRIDGE REPLACEMENT	
								SHR BRIDGES	STP ANY AREAS
2017	8357-01-72	05/09/17	206	LET	PVRPLA	2.600	TWN RD	T RUSSELL, LITTLE SAND BAY ROAD	\$500,000 - \$749,999
								OLD CTH K TO TERMINI	



**2017-2020 FINAL STIP Project Listing  
NW Region  
BAYFIELD County**

Year	Project	Schd Dt	Pgm	Contract Type	Concept	Net Miles	HWY	Project Description WISDOT Program	Estimate Anticipated Funding
								CONST/PVRPLA/FEDERAL LANDS PROGRAM	
								FOREST HWYS/PUBLIC LANDS	FEDERAL LAND ACCESS
	1180-00-07		303	I/E	RESURF	6.090	USH 002	INO - ASHLAND	\$100,000 - \$249,999
								CTH E TO USH 63	
								DESIGN/RESURFACE	
								STATE 3R	NON-FEDERAL
2017	1180-03-20	11/25/17	303	R/E	MISC	6.100	USH 002	INO - ASHLAND	\$0 - \$99,999
								CTH E TO USH 63	
								REAL ESTATE ACQUISITION/CULVERTS	
								STATE 3R	NON-FEDERAL
2018	1180-01-20	02/25/18	303	R/E	BRRPL	0.022	USH 002	INO - ASHLAND	\$0 - \$99,999
								NORTH FISH CREEK BRIDGE	
								REAL ESTATE ACQ/BRIDGE REPLACEMENT	
								STATE 3R	NON-FEDERAL
2018	1180-49-71	01/09/18	303	LET	BRRPL	0.050	USH 002	BRULE - INO	\$1,000,000 - \$1,999,999
								IRON RIVER BRIDGE B-04-0016	
								CONSTRUCTION/BRIDGE REPLACEMENT	
								SHR BRIDGES	STP ANY AREAS
2019	1180-03-74	03/12/19	303	LET	RESURF	5.270	USH 002	INO - ASHLAND	\$3,000,000 - \$3,999,999
								USH 63 TO CTH G	
								CONSTRUCTION/RESURFACING	
								STATE 3R	SURFACE TRANSP BLOCK
2019	1180-03-80	03/12/19	303	LET	MISC	6.100	USH 002	INO - ASHLAND	\$750,000 - \$999,999
								CTH E TO USH 63	
								CONSTRUCTION/CULVERTS	
								STATE 3R	NON-FEDERAL
2020	1180-00-75	12/08/20	303	LET	RESURF	12.060	USH 002	BRULE - INO	\$5,000,000 - \$5,999,999

**2017-2020 FINAL STIP Project Listing  
NW Region  
BAYFIELD County**

Year	Project	Sch Dt	Pgm	Contract Type	Concept	Net Miles	HWY	Project Description WISDOT Program	Estimate Anticipated Funding
								CTH A TO CTH E	
								CONSTRUCTION/RESURFACING	
								STATE 3R	SURFACE TRANS FLEX -
	1560-02-04		303	I/E	RECST	0.090	USH 063	DRUMMOND - USH 2	\$100,000 - \$249,999
								MILL POND DAM	
								DESIGN/RECONSTRUCTION	
								STATE 3R	NON-FEDERAL
2020	1560-00-72	11/10/20	303	LET	BRRPL	0.150	USH 063	DRUMMOND - USH 2	\$1,000,000 - \$1,999,999
								SOUTH FISH CREEK BRIDGE B-04-0NEW	
								CONSTRUCTION/BRIDGE REPLACEMENT	
								SHR BRIDGES	SURFACE TRANS FLEX -

**2017-2020 FINAL STIP Project Listing  
NW Region  
BUFFALO County**

Year	Project	Schd Dt	Pgm	Contract Type	Concept	Net Miles	HWY	Project Description WISDOT Program	Estimate Anticipated Funding
2017	7225-00-53	08/25/17	207	R/R	MISC	0.000	LOC STR	T BELVIDERE, NORTH HERMAN STREET	\$100,000 - \$249,999
								BNSF RAILROAD CROSSING 079939R	
								SFTY/RAILROAD WARNING DEVICES	
								SAFETY - RAILROAD WARNING DEVICES	RAIL HWY PROTECT DEV
2017	7231-00-00	03/25/17	205	C/E	BRRPL	0.000	LOC STR	T LINCOLN, BEOTCHER ROAD	\$0 - \$99,999
								JAHNS VALLEY CREEK BRIDGE P060911	
								DESIGN/BRRPL	
								LOCAL BRIDGES	STBG FAST OFF-SYSTEM
2018	7231-00-70	05/08/18	205	LET	BRRPL	0.000	LOC STR	T LINCOLN, BEOTCHER ROAD	\$250,000 - \$499,999
								JAHNS VALLEY CREEK BRIDGE B060400	
								CONST/BRRPL	
								LOCAL BRIDGES	STBG FAST OFF-SYSTEM
2019	7224-00-72	05/25/19	290	LLC	MISC	0.000	NON HWY	TOWN BUFFALO	\$2,000,000 - \$2,999,999
								GRT RIV ST TRAIL WINONA CONNECTOR	
								CONSTRUCTION/BIKE&PED TAP PROGRAM	
								BICYCLE AND PEDESTRIAN FACILITIES	TRANS ALTERN 5K AND
2019	7160-04-70	01/08/19	303	LET	BRRPL	0.520	STH 035	TREMPEALEAU - FOUNTAIN CITY	\$2,000,000 - \$2,999,999
								MISSISSIPPI RVR TRIBUTARY/2 BRIDGES	
								CONSTR/BRRPL/B-06-0015 & B-06-0017	
								SHR BRIDGES	STP <5K POP - MAP 21
2019	7160-04-74	01/08/19	303	LET	BRRPL	0.520	STH 035	TREMPEALEAU - FOUNTAIN CITY	\$750,000 - \$999,999
								MISSISSIPPI RVR TRIBUTARY B-06-0014	
								CONSTRUCTION/BRIDGE REPLACEMENT	
								SHR BRIDGES	STP <5K POP - MAP 21
2018	7110-00-72	03/13/18	303	LET	MISC	0.040	STH 037	ALMA - MONDOVI	\$100,000 - \$249,999
								ONE MILE NORTH OF JUNCTION CTH S	
								CONSTRUCTION/MISCELLANEOUS/	

**2017-2020 FINAL STIP Project Listing  
NW Region  
BUFFALO County**

Year	Project	Schd Dt	Pgm	Contract Type	Concept	Net Miles	HWY	Project Description WISDOT Program	Estimate Anticipated Funding
								STATE 3R	NON-FEDERAL
2019	7125-00-21	11/25/19	303	R/E	BRRPL	0.003	STH 037	ALMA - MONDOVI	\$0 - \$99,999
								BRANCH TROUT CREEK BRIDGE B-06-0896	
								REAL ESTATE ACQ/BRIDGE REPLACEMENT	
								SHR BRIDGES	NON-FEDERAL
	7150-00-00		303	I/E	MISC	0.800	STH 054	WINONA - GALESVILLE	\$100,000 - \$249,999
								MINNESOTA STATE LINE TO STH 35	
								PLAN/PLANNING DEVELOPMENT & REVIEW	
								STATE 3R	NON-FEDERAL
	7730-00-00		303	I/E	MISC	0.200	STH 088	CZECHVILLE - CREAM	\$0 - \$99,999
								CULVERTS C-03-5551 AND C-06-5678	
								DESIGN/MISC/CULVERT REPLACEMENT	
								SHR BRIDGES	NON-FEDERAL
2020	7730-02-60	01/14/20	303	LET	RESURF	10.420	STH 088	CREAM - MONDOVI	\$2,000,000 - \$2,999,999
								CTH U TO STH 37	
								CONSTRUCTION/RESURFACE	
								STATE 3R	NON-FEDERAL
2018	7735-00-73	07/10/18	303	LET	BRRHB	0.020	STH 121	GILMANTON - INDEPENDENCE	\$250,000 - \$499,999
								S FORK ELK CREEK BRIDGE B-06-0050	
								CONSTRUCTION/BRRHB/DECK OVERLAY	
								SHR BRIDGES	STP <200,000 POPULAT
2020	7735-01-61	12/08/20	303	LET	RESURF	14.750	STH 121	GILMANTON - INDEPENDENCE	\$4,000,000 - \$4,999,999
								STH 88 TO STH 93	
								CONSTRUCTION/RESURFACE	
								STATE 3R	STP <200,000 POPULAT

**2017-2020 FINAL STIP Project Listing  
NW Region  
BURNETT County**

Year	Project	Schd Dt	Pgm	Contract Type	Concept	Net Miles	HWY	Project Description WISDOT Program	Estimate Anticipated Funding
2017	8818-00-70	05/09/17	206	LET	PVRPLA	3.900	CTH H	CUMBERLAND - STH 70	\$2,000,000 - \$2,999,999
								DELANO ROAD TO CTH EE	
								CONST/PVRPLA	
								STP RURAL	STBG <5K POP FAST
2019	8370-00-70	01/08/19	205	LET	BRRPL	0.023	LOC STR	T ROOSEVELT, BAKKER ROAD	\$250,000 - \$499,999
								N FORK CLAM RIVER BRIDGE B070058	
								CONST/BRRPL	
								LOCAL BRIDGES	STBG FAST OFF-SYSTEM
2017	8010-01-46	05/25/17	303	UTL	RECST	0.050	STH 035	SIREN - DANBURY	\$0 - \$99,999
								STH 70 NORTH INTERSECTION	
								UTL INT 16/WE ENERGIES	
								STATE 3R	NON-FEDERAL
	8040-01-04		303	I/E	BRRHB	0.000	STH 070	ST CROIX RIVER - GRANTSBURG	\$0 - \$99,999
								ST CROIX RIVER BRIDGE B-07-0020	
								DESIGN/BRRHB/WI LEAD/COST SHARE MN	
								SHR BRIDGES	NON-FEDERAL
2018	8050-04-70	11/13/18	303	LET	RESURF	4.660	STH 070	SIREN - SPOONER	\$2,000,000 - \$2,999,999
								STH 35 TO VIOLA LAKE ROAD	
								CONSTRUCTION/RESURFACING	
								STATE 3R	STP <200,000 POPULAT
2018	8050-04-80	11/13/18	303	LET	MISC	4.660	STH 070	SIREN - SPOONER	\$250,000 - \$499,999
								STH 35 TO VIOLA LAKE ROAD	
								CONS/SFTY/WIDN PAVD SHLDR/RUMBLSTRP	
								SAFETY (REGULAR HSIP)	HIGHWAY SAFETY IMP P
	8560-01-03		303	I/E	BRRHB	0.000	STH 077	ST CROIX RIVER - DANBURY	\$0 - \$99,999
								ST CROIX RIVER BRIDGE B-07-0006	
								DESIGN/BRRHB/WI LEAD/COST SHARE MN	

**2017-2020 FINAL STIP Project Listing  
NW Region  
BURNETT County**

<b>Year</b>	<b>Project</b>	<b>Schd Dt</b>	<b>Pgm</b>	<b>Contract Type</b>	<b>Concept</b>	<b>Net Miles</b>	<b>HWY</b>	<b>Project Description WISDOT Program</b>	<b>Estimate Anticipated Funding</b>
								SHR BRIDGES	NON-FEDERAL
2020	8560-01-73	11/10/20	303	LET	BRRHB	0.030	STH 077	ST CROIX RIVER - DANBURY	\$500,000 - \$749,999
								ST CROIX RIVER BRIDGE B-07-0006	
								CONST/BRRHB/WI LEAD/COST SHARE MN	
								SHR BRIDGES	NON-FEDERAL

**2017-2020 FINAL STIP Project Listing  
NW Region  
CHIPPEWA County**

Year	Project	Schd Dt	Pgm	Contract Type	Concept	Net Miles	HWY	Project Description WISDOT Program	Estimate Anticipated Funding
2018	8914-00-70	01/09/18	205	LET	BRRPL	0.118	CTH K	CTH O - CTH S	\$250,000 - \$499,999
								LITTLE DRYWOOD CREEK BRIDGE B090306	
								CONST/BRRPL	
								LOCAL BRIDGES	STBG FAST OFF-SYSTEM
2019	8896-01-03	03/12/19	206	LET	RECST	0.053	CTH S	USH 53 - JIM FALLS	\$500,000 - \$749,999
								USH 53 TO CTH Q	
								CONST/RECONST	
								STP URBAN 50,000 - 200,000	STBG 5-200K POP FAST
2017	8996-01-00	02/25/17	206	C/E	RECST	0.200	LOC STR	C OF CHIPPEWA FALLS, PARK AVENUE	\$100,000 - \$249,999
								MAIN ST TO 0.75 MILES WEST	
								DESIGN/RECONST	
								STP URBAN 50,000 - 200,000	STBG 5-200K POP FAST
2019	7863-00-71	12/10/19	205	LET	BRRPL	0.600	LOC STR	T LAFAYETTE, 195TH STREET	\$500,000 - \$749,999
								PAINT CREEK BRIDGE B090305	
								CONST/BRRPL	
								LOCAL BRIDGES	NON-FEDERAL
2019	8996-01-01	07/09/19	206	LET	RECST	0.200	LOC STR	C OF CHIPPEWA FALLS, PARK AVENUE	\$1,000,000 - \$1,999,999
								MAIN ST TO 0.75 MILES WEST	
								CONST/RECST	
								STP URBAN 50,000 - 200,000	STBG 5-200K POP FAST
2017	8996-01-04	04/25/17	290	C/E	MISC	0.000	NON HWY	C CHIPPEWA FALLS, V LAKE HALLIE	\$0 - \$99,999
								CHIPPEWA RIVER STATE TRAIL CONNECT	
								DESIGN/BIKE&PED TAP PROGRAM	
								BICYCLE AND PEDESTRIAN FACILITIES	TRANS ALTERNATIVES 5
2019	8996-01-05	06/25/19	290	LLC	MISC	0.000	NON HWY	C CHIPPEWA FALLS, V LAKE HALLIE	\$500,000 - \$749,999
								CHIPPEWA RIVER STATE TRAIL CONNECT	
								CONSTRUCTION/BIKE&PED TAP PROGRAM	

**2017-2020 FINAL STIP Project Listing  
NW Region  
CHIPPEWA County**

Year	Project	Schd Dt	Pgm	Contract Type	Concept	Net Miles	HWY	Project Description WISDOT Program	Estimate Anticipated Funding
								BICYCLE AND PEDESTRIAN FACILITIES	TRANS ALTERNATIVES 5
	7070-06-31		303	I/E	BRRHB	0.050	STH 027	CADOTT - CORNELL	\$0 - \$99,999
								BIG DRYWOOD CREEK BRIDGE B-09-0127	
								DESIGN/BRIDGE REHABILITATION/REDECK	
								SHR BRIDGES	NON-FEDERAL
2018	8200-00-20	08/25/18	303	R/E	MISC	13.420	STH 027	CADOTT - CORNELL	\$0 - \$99,999
								100TH AVENUE TO SOUTH STREET/4-CULV	
								REAL ESTATE ACQ/4-CLVRT REPLACEMNTS	
								STATE 3R	NON-FEDERAL
2020	8200-00-70	11/10/20	303	LET	MISC	1.250	STH 027	CADOTT - CORNELL	\$1,000,000 - \$1,999,999
								100TH AVENUE TO SOUTH STREET/4-CULV	
								CONSTRUCTION/4-CULVERT REPLACEMENTS	
								SHR BRIDGES	NON-FEDERAL
	1050-00-33		303	I/E	RDMTN	23.400	STH 029	MENONMONIE - CHIPPEWA FALLS	\$500,000 - \$749,999
								IH 94 - STILLSON CREEK	
								P/E,MAINLINE&RAMP/JOINT REPAIRS	
								BACKBONE	NON-FEDERAL
	1050-01-04		303	I/E	RESURF	8.610	STH 029	CHIPPEWA FALLS - CADOTT	\$750,000 - \$999,999
								STILLSON CREEK - STH 27 (WB)	
								P/E, RESURFACE 2ND OVERLAY	
								BACKBONE	NON-FEDERAL
	1050-01-08		303	I/E	BRRPL	0.048	STH 029	CHIPPEWA FALLS - CADOTT	\$250,000 - \$499,999
								CTH X/37TH AVENUE BRIDGE B-09-0030	
								DESIGN/BRIDGE REPLACEMENT	
								BACKBONE	NON-FEDERAL
	1050-01-09		303	I/E	BRRPL	0.036	STH 029	CHIPPEWA FALLS - CADOTT	\$250,000 - \$499,999
								50TH AVENUE BRIDGE B-09-0033	



**2017-2020 FINAL STIP Project Listing  
NW Region  
CHIPPEWA County**

Year	Project	Schd Dt	Pgm	Contract Type	Concept	Net Miles	HWY	Project Description WISDOT Program	Estimate Anticipated Funding
								DESIGN/BRIDGE REPLACEMENT	
								BACKBONE	NON-FEDERAL
	1050-01-10		303	I/E	BRRPL	0.000	STH 029	CHIPPEWA FALLS - CADOTT	\$0 - \$99,999
								190TH STREET WB BRIDGE B-09-0035	
								DESIGN/BRIDGE REPLACEMENT	
								BACKBONE	NON-FEDERAL
	1050-01-11		303	I/E	BRRHB	0.000	STH 029	CHIPPEWA FALLS - CADOTT	\$0 - \$99,999
								STILLSON CREEK WB BRIDGE B-09-0031	
								DESIGN/BRIDGE REHABILITATION	
								BACKBONE	NON-FEDERAL
	1050-01-12		303	I/E	BRRHB	0.000	STH 029	CHIPPEWA FALLS - CADOTT	\$0 - \$99,999
								CTH X BRIDGE B-09-0019 (WEST BOUND)	
								DESIGN/BRIDGE REHABILITATION	
								BACKBONE	NON-FEDERAL
2017	1000-08-78	09/25/17	303	C/E	BRSHRM	0.000	STH 029	NW REGION,VAR CTYS STATE HIGHWAY 29	\$0 - \$99,999
								BRIDGE DECK SEALING (VARIOUS BRDGS)	
								DESIGN/BRIDGE MAINTENANCE	
								BACKBONE	NON-FEDERAL
2017	1050-01-91	01/25/17	303	SFA	MISC	14.920	STH 029	STILLSON CREEK TO 320TH STREET	\$0 - \$99,999
								CHIPPEWA FALLS - CADOTT	
								TRF MITIGATION/CONST ID 1051-01-61	
								BACKBONE	NON-FEDERAL
2017	1050-02-71	07/11/17	303	LET	MISC	0.170	STH 029	ELK MOUND - CHIPPEWA FALLS	\$250,000 - \$499,999
								40TH STREET INTERSECTION	
								CONST/SAFETY/INTERSECTION IMPRVMT	
								SAFETY (REGULAR HSIP)	HIGHWAY SAFETY IMP P
2018	1050-00-72	02/13/18	303	LET	RESURF	0.819	STH 029	CHIPPEWA FALLS - THORP	\$1,000,000 - \$1,999,999

**2017-2020 FINAL STIP Project Listing  
NW Region  
CHIPPEWA County**

Year	Project	Schd Dt	Pgm	Contract Type	Concept	Net Miles	HWY	Project Description WISDOT Program	Estimate Anticipated Funding
								ON/OFF RAMPS AT TWO INTERCHANGES	
								CONSTRUCTION/RESURFACING	
								BACKBONE	NON-FEDERAL
2019	1050-11-80	06/11/19	303	LET	BRSHRM	2.890	STH 029	NW REGION,VAR CTYS STATE HIGHWAY 29	\$100,000 - \$249,999
								BRIDGE DECK SEALING (VARIOUS BRDGS)	
								CONSTRUCTION/BRIDGE MAINTENANCE	
								BACKBONE	NON-FEDERAL
2019	1052-01-92	03/25/19	303	SFA	MISC	14.950	STH 029	CHIPPEWA FALLS - CADOTT	\$0 - \$99,999
								STILLSON CREEK TO 320TH STREET (EB)	
								TRF MITIGATION/CONST ID 1052-01-62	
								BACKBONE	NON-FEDERAL
	8620-00-03		303	I/E	RESURF	3.040	STH 040	BLOOMER - BRUCE	\$0 - \$99,999
								13TH AVENUE TO EAST JUNCTION STH 64	
								DESIGN/RESURFACE	
								STATE 3R	NON-FEDERAL
	8190-00-02		303	I/E	RESURF	3.080	STH 064	BLOOMER - CORNELL	\$0 - \$99,999
								NORTH JUNCTION STH 40 TO STH 124	
								DESIGN/RESURFACING	
								STATE 3R	NON-FEDERAL
2017	8610-07-73	12/12/17	303	LET	BRRHB	0.060	STH 124	CHIPPEWA FALLS - BLOOMER	\$1,000,000 - \$1,999,999
								ONEILL CR BRG B-09-124,125,126,0016	
								CONSTRUCTION/BRRHB/4 BRIDGES REDECK	
								SHR BRIDGES	STP <200,000 POPULAT
2018	8610-01-75	03/13/18	303	LET	RESURF	0.610	STH 124	C CHIPPEWA FLS,HIGH ST & RUSHMAN DR	\$750,000 - \$999,999
								BRIDGE STREET TO ELM STREET	
								CONSTRUCTION/RESURFACING	
								STATE 3R	STP <200,000 POPULAT

**2017-2020 FINAL STIP Project Listing  
NW Region  
CHIPPEWA County**

Year	Project	Schd Dt	Pgm	Contract Type	Concept	Net Miles	HWY	Project Description WISDOT Program	Estimate Anticipated Funding
	8600-02-03		303	I/E	RESURF	6.750	STH 178	CHIPPEWA FALLS - CORNELL	\$100,000 - \$249,999
								CTH S TO CTH Y	
								DESIGN/RESURFACING	
								STATE 3R	NON-FEDERAL
	8600-08-04		303	I/E	BRRPL	0.000	STH 178	CHIPPEWA FALLS - CORNELL	\$100,000 - \$249,999
								ONEILL CREEK BRIDGE B-09-0010	
								DESIGN/BRIDGE REPLACEMENT	
								SHR BRIDGES	NON-FEDERAL
	1190-04-09		303	I/E	BRRHB	0.023	USH 053	CHIPPEWA FALLS - NEW AUBURN	\$0 - \$99,999
								CTH B BRIDGE B-09-0059	
								DESIGN/BRIDGE REHABILITATION	
								BACKBONE	NON-FEDERAL
	1190-04-10		303	I/E	BRRHB	0.025	USH 053	CHIPPEWA FALLS - NEW AUBURN	\$0 - \$99,999
								CTH Q BRIDGE B-09-0060	
								DESIGN/BRIDGE REHABILITATION	
								BACKBONE	NON-FEDERAL
	1190-04-11		303	I/E	BRRHB	0.024	USH 053	CHIPPEWA FALLS - NEW AUBURN	\$0 - \$99,999
								CTH Q BRIDGE B-09-0063	
								DESIGN/BRIDGE REHABILITATION	
								BACKBONE	NON-FEDERAL
	1190-08-09		303	I/E	RESURF	7.110	USH 053	CHIPPEWA FALLS - NEW AUBURN	\$500,000 - \$749,999
								40TH AVENUE - CTH B	
								DESIGN/RESURFACE	
								BACKBONE	NON-FEDERAL
	1192-00-01		303	I/E	RESURF	0.000	USH 053	CHIPPEWA FALLS - NEW AUBURN	\$100,000 - \$249,999
								STH 64 TO NORTH COUNTY LINE (SB)	
								DESIGN/RESURFACE	

**2017-2020 FINAL STIP Project Listing  
NW Region  
CHIPPEWA County**

Year	Project	Schd Dt	Pgm	Contract Type	Concept	Net Miles	HWY	Project Description WISDOT Program	Estimate Anticipated Funding
								BACKBONE	NON-FEDERAL
	1192-06-02		303	I/E	BRRHB	0.037	USH 053	CHIPPEWA FALLS - NEW AUBURN	\$100,000 - \$249,999
								STH 40 BRIDGE B-09-0078	
								DESIGN/BRIDGE REHABILITATION	
								BACKBONE	NON-FEDERAL
	1192-07-00		303	I/E	BRRHB	0.035	USH 053	CHIPPEWA FALLS - NEW AUBURN	\$0 - \$99,999
								CTH Q BRIDGE B-09-0066	
								DESIGN/BRIDGE REHABILITATION	
								BACKBONE	NON-FEDERAL
	1192-07-01		303	I/E	BRRHB	0.020	USH 053	CHIPPEWA FALLS - NEW AUBURN	\$0 - \$99,999
								190TH AVENUE BRIDGE B-09-0067	
								DESIGN/BRIDGE REHABILITATION	
								BACKBONE	NON-FEDERAL
2018	1190-09-65	04/10/18	303	LET	BRSHRM	0.120	USH 053	CHIPPEWA FALLS - NEW AUBURN	\$750,000 - \$999,999
								BRPNT/WCL RR B-9-53 NB & B-9-52 SB	
								CONSTRUCTION/BRSHRM/BRIDGE PAINT	
								BACKBONE	NON-FEDERAL
2018	1190-09-95	04/25/18	303	SFA	MISC	0.120	USH 053	CHIPPEWA FALLS - NEW AUBURN	\$0 - \$99,999
								BRPNT/WCL RR B-9-53 NB & B-9-52 SB	
								MIS CONST/TRF MITIGATION 1190-09-65	
								BACKBONE	NON-FEDERAL
2018	1190-10-70	02/13/18	303	LET	RESURF	0.383	USH 053	CHIPPEWA FALLS - RICE LAKE	\$3,000,000 - \$3,999,999
								ON/OFF RAMPS AT FOUR INTERCHANGES	
								CONSTRUCTION/RESURFACING	
								BACKBONE	NON-FEDERAL
2017	1190-10-82	05/09/17	303	LET	BRRHB	1.990	VAR HWY	NW REGION, VAR CTYS US HIGHWAY 53	\$100,000 - \$249,999
								BRIDGE DECK SEALING (VARIOUS BRDGS)	

**2017-2020 FINAL STIP Project Listing  
NW Region  
CHIPPEWA County**

Year	Project	Sch Dt	Pgm	Contract Type	Concept	Net Miles	HWY	Project Description WISDOT Program	Estimate Anticipated Funding
								CONSTRCUTION/BRIDGE MAINTENANCE	
								BACKBONE	NON-FEDERAL
2018	1000-08-79	09/25/18	303	C/E	BRSHRM	4.260	VAR HWY	BRIDGE DECK SEALING - USH 53	\$0 - \$99,999
								NORTHWEST REGION (VARIOUS BRDGS)	
								DESIGN/BRIDGE MAINTENANCE	
								BACKBONE	NON-FEDERAL
2019	1000-06-09	12/10/19	303	LET	MISC	0.700	VAR HWY	NW REGION VAR HWYS/CULVERT REPLACE	\$1,000,000 - \$1,999,999
								CHIPPEWA,CLARK,EAU CLAIRE,TAYLOR CO	
								CONSTRUCTION/CULVERT REPAIR/REPLACE	
								SHR BRIDGES	NON-FEDERAL

**2017-2020 FINAL STIP Project Listing  
NW Region  
CLARK County**

Year	Project	Schd Dt	Pgm	Contract Type	Concept	Net Miles	HWY	Project Description WISDOT Program	Estimate Anticipated Funding
2019	7837-03-71	05/14/19	206	LET	PVRPLA	4.040	CTH E	ATWOOD - MAYVILLE	\$1,000,000 - \$1,999,999
								CTH N TO WILLOW ROAD	
								CONST/PVRPLA	
								STP RURAL	STBG <5K POP FAST
2018	7846-04-70	01/09/18	205	LET	BRRPL	0.094	CTH K	GRANTON - LOYAL	\$500,000 - \$749,999
								MIDDLE BR ONEILL CR BRIDGE B100234	
								CONST/BRRPL	
								LOCAL BRIDGES	STBG <5K POP FAST
2018	7847-04-70	01/09/18	205	LET	BRRPL	0.094	CTH Y	USH 10 - CTH H	\$500,000 - \$749,999
								S BR YELLOW RIVER BRIDGE B100235	
								CONST/BRRPL	
								LOCAL BRIDGES	STBG <5K POP FAST
2017	7852-00-50	02/25/17	207	MIS	MISC	0.000	LOC STR	T MENTOR, MAIN STREET	\$0 - \$99,999
								UP RAILROAD CO XING 184013J	
								R/R CROSSING CLOSURE INCENTIVE PYMT	
								SAFETY - RAILROAD, ELIMINATION OF HAZARDS	RAIL HWY CROSS HAZAR
2017	7859-00-00	10/25/17	205	C/E	BRRPL	0.000	LOC STR	T WASHBURN, PRAY ROAD	\$0 - \$99,999
								CUNNINGHAM CREEK BRIDGE P100258	
								DESIGN/BRRPL	
								LOCAL BRIDGES	STBG FAST OFF-SYSTEM
2018	7836-00-70	11/13/18	205	LET	BRRPL	0.094	LOC STR	T GREEN GROVE, MERIDIAN AVENUE	\$250,000 - \$499,999
								E FORK POPPLE RIVER BRIDGE B100231	
								CONST/BRRPL	
								LOCAL BRIDGES	STBG FAST OFF-SYSTEM
2018	7841-00-70	11/13/18	205	LET	BRRPL	0.094	LOC STR	T BEAVER, OWEN ROAD	\$750,000 - \$999,999
								ROCK CREEK BRIDGE B100232	
								CONST/BRRPL	

**2017-2020 FINAL STIP Project Listing  
NW Region  
CLARK County**

Year	Project	Schd Dt	Pgm	Contract Type	Concept	Net Miles	HWY	Project Description WISDOT Program	Estimate Anticipated Funding
								LOCAL BRIDGES	STBG FAST OFF-SYSTEM
2018	7841-00-71	11/13/18	205	LET	BRRPL	0.094	LOC STR	T BEAVER, MILL ROAD	\$250,000 - \$499,999
								BR NELSON CREEK BRIDGE B100233	
								CONST/BRRPL	
								LOCAL BRIDGES	STBG FAST OFF-SYSTEM
2018	7850-00-70	11/13/18	205	LET	BRRPL	0.094	LOC STR	T YORK, CURLEY CREEK AVENUE	\$250,000 - \$499,999
								PANTHER CREEK BRIDGE B100236	
								CONST/BRRPL	
								LOCAL BRIDGES	STP OFF-SYSTEM BRIDG
2019	7842-00-70	12/10/19	205	LET	BRRPL	0.000	LOC STR	T UNITY, REPLINGER ROAD	\$250,000 - \$499,999
								S FORK POPPLE RIVER BRIDGE B100238	
								CONST/BRRPL	
								LOCAL BRIDGES	STBG FAST OFF-SYSTEM
2019	7859-00-70	12/10/19	205	LET	BRRPL	0.000	LOC STR	T WASHBURN, PRAY ROAD	\$250,000 - \$499,999
								CUNNINGHAM CREEK BRIDGE B100237	
								CONST/BRRPL	
								LOCAL BRIDGES	STBG FAST OFF-SYSTEM
2017	8880-00-01	10/25/17	290	C/E	MISC	0.830	NON HWY	C ABBOTSFORD, SRTS IMPROVEMENTS	\$0 - \$99,999
								SIDEWALKS ON VARIOUS STREETS	
								DESIGN/SRTS TAP PROGRAM	
								SAFE ROUTES TO SCHOOL	TRANS ALTERN 5K AND
2018	8880-00-20	04/25/18	290	R/E	MISC	0.830	NON HWY	C ABBOTSFORD, SRTS IMPROVEMENTS	\$0 - \$99,999
								REAL ESTATE ACQUISITION	
								REAL ESTATE/SRTS TAP PROGRAM	
								SAFE ROUTES TO SCHOOL	TRANS ALTERN 5K AND
2019	8880-00-50	04/25/19	290	R/R	MISC	0.830	NON HWY	C ABBOTSFORD, SRTS IMPROVEMENTS	\$0 - \$99,999
								WIDENING RAIL CROSSING 699447W	

**2017-2020 FINAL STIP Project Listing  
NW Region  
CLARK County**

Year	Project	Schd Dt	Pgm	Contract Type	Concept	Net Miles	HWY	Project Description WISDOT Program	Estimate Anticipated Funding
								WCL RAIL CROSSING/SRTS TAP PROGRAM	
								SAFE ROUTES TO SCHOOL	TRANS ALTERN 5K AND
2020	8880-00-71	04/25/20	290	LLC	MISC	0.830	NON HWY	C ABBOTSFORD, SRTS IMPROVEMENTS	\$500,000 - \$749,999
								SIDEWALKS ON VARIOUS STREETS	
								CONSTRUCTION/SRTS TAP PROGRAM	
								SAFE ROUTES TO SCHOOL	TRANS ALTERN 5K AND
2017	1610-04-41	12/25/17	303	UTL	RESURF	8.160	STH 013	ABBOTSFORD - MEDFORD	\$0 - \$99,999
								PINE STREET TO MINK AVENUE	
								UTL INT 50/TDS TELECOM	
								STATE 3R	NON-FEDERAL
	1050-00-30		303	I/E	RESURF	41.580	STH 029	CHIPPEWA FALLS - ABBOTSFORD	\$750,000 - \$999,999
								STH 27 - STH 13 (WB)	
								DESIGN/RESURFACE	
								BACKBONE	NAT'L HWY SYSTEM
	1050-00-32		303	I/E	RESURF	41.430	STH 029	CHIPPEWA FALLS - ABBOTSFORD	\$750,000 - \$999,999
								STH 27 - STH 13 (EB)	
								DESIGN/RESURFACE	
								BACKBONE	NAT'L HWY SYSTEM
	1051-01-07		303	I/E	BRNEW	2.980	STH 029	CHIPPEWA FALLS - THORP	\$500,000 - \$749,999
								COPENHAVER AVENUE INTERSECTION	
								DESGN/BRNEW/NEW AT GRADE SEPARATION	
								BACKBONE	NATIONAL HIGHWAY PER
2017	1050-00-91	01/25/17	303	SFA	MISC	34.502	STH 029	580FT WEST 330TH ST - STH 13 (E/WB)	\$100,000 - \$249,999
								CHIPPEWA FALLS - ABBOTSFORD	
								TRAFFIC MITIGATION 1050-00-65	
								BACKBONE	NON-FEDERAL
2017	1050-00-92	02/14/17	303	LET	MISC	6.089	STH 029	CHIPPEWA FALLS - ABBOTSFORD	\$1,000,000 - \$1,999,999



**2017-2020 FINAL STIP Project Listing  
NW Region  
CLARK County**

Year	Project	Sch Dt	Pgm	Contract Type	Concept	Net Miles	HWY	Project Description WISDOT Program	Estimate Anticipated Funding
								CROSS MEDIAN CABLE GUARD	
								CONSTRUCTION/SAFETY/MISCELLANEOUS	
								SAFETY (REGULAR HSIP)	HIGHWAY SAFETY IMP P
2019	1050-11-81	06/11/19	303	LET	BRSHRM	1.210	STH 029	NW REGION,VAR CTYS STATE HIGHWAY 29	\$100,000 - \$249,999
								BRIDGE DECK SEALING (VARIOUS BRDGS)	
								CONSTRUCTION/BRIDGE MAINTENANCE	
								BACKBONE	NON-FEDERAL
2017	1520-07-82	07/11/17	303	LET	RESURF	2.950	STH 073	PITTSVILLE - NEILLSVILLE	\$1,000,000 - \$1,999,999
								STH 95 TO USH 10	
								CONSTRUCTION/RESURFACING	
								STATE 3R	STP <200,000 POPULAT
2018	7050-08-74	07/10/18	303	LET	BRRHB	0.056	STH 073	PITTSVILLE - NEILLSVILLE	\$100,000 - \$249,999
								TOMAS CREEK BRIDGE B-10-0193	
								CONSTRUCTION/BRIDGE REHABILITATION	
								SHR BRIDGES	NON-FEDERAL
2018	7050-09-73	07/10/18	303	LET	BRRHB	0.060	STH 073	PITTSVILLE - NEILLSVILLE	\$100,000 - \$249,999
								TOMAS CREEK BRIDGE B-10-0192	
								CONSTR/BRIDGE REHABILITATION	
								SHR BRIDGES	NON-FEDERAL
	7040-00-01		303	I/E	RESURF	9.620	STH 098	GREENWOOD - SPENCER	\$100,000 - \$249,999
								ELM DRIVE TO WEST COUNTY LINE	
								DESIGN/RESURFACE	
								STATE 3R	NON-FEDERAL
2017	7040-01-40	12/25/17	303	UTL	MISC	0.930	STH 098	C LOYAL, SOUTH AND MAIN STREETS	\$0 - \$99,999
								HELM STREET TO ELM DRIVE	
								UTILITY/LEVEL OF EFFORT	
								STATE 3R	NON-FEDERAL

**2017-2020 FINAL STIP Project Listing  
NW Region  
CLARK County**

<b>Year</b>	<b>Project</b>	<b>Sch Dt</b>	<b>Pgm</b>	<b>Contract Type</b>	<b>Concept</b>	<b>Net Miles</b>	<b>HWY</b>	<b>Project Description WISDOT Program</b>	<b>Estimate Anticipated Funding</b>
2020	7040-00-70	11/10/20	303	LET	MISC	0.100	STH 098	GREENWOOD - SPENCER	\$250,000 - \$499,999
								BRANCH ROCK CREEK CULVERT C-10-0NEW	
								CONST/MISC/CULVERT REPLACEMENT	
								SHR BRIDGES	SURFACE TRANSP BLOCK
	1520-00-02		303	I/E	MISC	1.910	USH 010	FAIRCHILD - NEILLSVILLE	\$0 - \$99,999
								CULVERTS C-10-1339 AND C-10-1655	
								DESIGN/MISC/CULVERT REPLACEMENT	
								SHR BRIDGES	NON-FEDERAL

**2017-2020 FINAL STIP Project Listing  
NW Region  
DOUGLAS County**

Year	Project	Schd Dt	Pgm	Contract Type	Concept	Net Miles	HWY	Project Description WISDOT Program	Estimate Anticipated Funding
2018	8758-00-71	04/10/18	205	LET	BRRPL	0.000	CTH C	CTH W - STH 35	\$250,000 - \$499,999
								ABANDONED SOO LINE GRADE BR B160144	
								CONST/BRRPL	
								LOCAL BRIDGES	STBG <5K POP FAST
2017	8766-00-71	04/11/17	206	LET	RECST	3.013	CTH D	HAWTHORNE - POPLAR	\$2,000,000 - \$2,999,999
								CTH B TO EVANS LANE	
								CONST/RECST	
								STP RURAL	STBG <5K POP FAST
	1199-00-04		303	I/E	BRSHRM	0.000	IH 535	SUPERIOR - DULUTH	\$0 - \$99,999
								STLOUIS RV BR/B16-0005-0001 TO 0005	
								DESGN/BRSHRM/PNT/MISC/100% WI COST	
								BACKBONE	NON-FEDERAL
2019	1199-00-74	07/25/19	303	OST	BRSHRM	0.000	IH 535	SUPERIOR - DULUTH	\$5,000,000 - \$5,999,999
								STLOUIS RV BR/B16-0005-0001 TO 0005	
								CONSTR/BRSHRM/PNT/MISC/MNDOT LEAD	
								BACKBONE	NON-FEDERAL
2017	8389-00-70	03/14/17	205	LET	BRRPL	0.066	LOC STR	T LAKESIDE, SLEEPY VALLEY LOOP	\$250,000 - \$499,999
								MIDDLE RIVER BRIDGE B160134	
								CONST/BRIDGE REPLACEMENT	
								LOCAL BRIDGES	STBG <5K POP FAST
2017	8394-00-71	11/14/17	205	LET	BRRPL	0.056	LOC STR	T SUMMIT, PELKEY ROAD	\$250,000 - \$499,999
								BALSAM CREEK BRIDGE B160139	
								CONST/BRRPL	
								LOCAL BRIDGES	STBG FAST OFF-SYSTEM
2017	8394-00-72	11/14/17	205	LET	BRRPL	0.094	LOC STR	T SUMMIT, CHAFFEY FOXBORO ROAD	\$250,000 - \$499,999
								BLACK RIVER BRIDGE B160140	
								CONST/BRRPL	

**2017-2020 FINAL STIP Project Listing  
NW Region  
DOUGLAS County**

Year	Project	Schd Dt	Pgm	Contract Type	Concept	Net Miles	HWY	Project Description WISDOT Program	Estimate Anticipated Funding
								LOCAL BRIDGES	STBG FAST OFF-SYSTEM
2019	8386-00-71	11/12/19	205	LET	BRRPL	0.066	LOC STR	T GORDON, JOHNSON ROAD	\$250,000 - \$499,999
								EAU CLAIRE RIVER BRIDGE B160137	
								CONST/BRRPL	
								LOCAL BRIDGES	STBG FAST OFF-SYSTEM
2020	8998-00-23	07/14/20	206	LET	RESURF	1.230	LOC STR	C SUPERIOR, N 28TH STREET	\$500,000 - \$749,999
								HILL AVENUE TO E 3RD STREET	
								CONST/RESURF	
								STP URBAN 50,000 - 200,000	STBG 5-200K POP FAST
2017	8998-00-30	08/25/17	290	LLC	MISC	0.000	NON HWY	C SUPERIOR, ACTIVE TRANSP PLAN	\$100,000 - \$249,999
								COMPREHENSIVE BIKE & PED PLAN	
								PLANNING/BIKE & PED TAP PROGRAM	
								BICYCLE AND PEDESTRIAN FACILITIES	TRANS ALTERNATIVES 5
	8510-01-00		303	I/E	RESURF	15.790	STH 013	PORT WING - SUPERIOR	\$250,000 - \$499,999
								CTH H TO ENGDAHL ROAD	
								DESIGN/RESURFACING	
								STATE 3R	NON-FEDERAL
2017	8510-01-71	11/14/17	303	LET	RESURF	6.010	STH 013	PORT WING - SUPERIOR	\$3,000,000 - \$3,999,999
								ENGDAHL ROAD TO USH 2/USH 53	
								CONSTRUCTION/RESURFACING	
								STATE 3R	STP <5K POP - MAP 21
2017	8510-03-71	11/14/17	303	LET	BRRHB	0.050	STH 013	PORT WING - SUPERIOR	\$750,000 - \$999,999
								MILLER CREEK BRIDGE B-16-0053	
								CONST/BRRHB/DECK REPLACEMENT	
								SHR BRIDGES	NON-FEDERAL
	8010-00-00		303	I/E	RESURF	0.460	STH 035	C SUPERIOR, TOWER AVENUE	\$0 - \$99,999
								69TH STREET TO 64TH STREET	

**2017-2020 FINAL STIP Project Listing  
NW Region  
DOUGLAS County**

Year	Project	Schd Dt	Pgm	Contract Type	Concept	Net Miles	HWY	Project Description WISDOT Program	Estimate Anticipated Funding
								DESIGN/RESURFACE	
								STATE 3R	NON-FEDERAL
2017	8010-00-61	12/12/17	303	LET	RESURF	12.230	STH 035	DAIRYLAND - SUPERIOR	\$4,000,000 - \$4,999,999
								TOWER FIRE LANE TO S JUNCTION CTH B	
								CONSTRUCTION/ROADWAY MAINTENANCE	
								STATE 3R	NON-FEDERAL
2017	8010-01-64	12/12/17	303	LET	RESURF	17.020	STH 035	DAIRYLAND - SUPERIOR	\$6,000,000 - \$6,999,999
								SOUTH COUNTY LINE TO TOWER FIRE LN	
								CONSTRUCTION/ROADWAY MAINTENANCE	
								STATE 3R	NON-FEDERAL
2017	8010-07-50	08/25/17	303	R/R	MISC	0.000	STH 035	CITY OF SUPERIOR, TOWER AVENUE	\$0 - \$99,999
								BNSF RAIL CROSSING 082857M	
								RHCSP/RAIL SAFTEY/ADD GATES	
								SAFETY - RAILROAD WARNING DEVICES	RAIL HWY PROTECT DEV
2020	8010-00-70	07/14/20	303	LET	RESURF	0.460	STH 035	C.SUPERIOR, TOWER AVENUE	\$500,000 - \$749,999
								69TH STREET TO 64TH STREET	
								CONSTRUCTION/RESURFACE	
								STATE 3R	SURFACE TRANSP BLOCK
2017	8760-00-20	07/25/17	303	R/E	BRRPL	0.000	STH 105	OLIVER - SUPERIOR	\$0 - \$99,999
								POKEGAMA RIVER BRIDGE B-16-0003	
								REAL ESTATE ACQ/BRIDGE REPLACEMENT	
								STATE 3R	NON-FEDERAL
2019	8760-00-70	12/10/19	303	LET	BRRPL	0.220	STH 105	OLIVER - SUPERIOR	\$2,000,000 - \$2,999,999
								POKEGAMA RIVER BRIDGE B-16-0143	
								CONSTRUCTION/BRIDGE REPLACEMENT	
								SHR BRIDGES	SURFACE TRANS FLEX -
2018	1180-00-31	05/25/18	303	C/E	RDMTN	6.600	USH 002	SUPERIOR - WENTWORTH	\$100,000 - \$249,999

**2017-2020 FINAL STIP Project Listing  
NW Region  
DOUGLAS County**

Year	Project	Schd Dt	Pgm	Contract Type	Concept	Net Miles	HWY	Project Description WISDOT Program	Estimate Anticipated Funding
								53RD AVE E-USH 2(USH53 INTERCHANGE)	
								P/E, MAINLINE&RAMP/JOINT REPAIR	
								BACKBONE	NON-FEDERAL
2019	1198-03-74	12/10/19	303	LET	RESURF	4.559	USH 002	C SUPERIOR, EAST 2ND STREET	\$13,000,000 - \$13,999,999
								53RD AVENUE EAST TO 2ND AVENUE EAST	
								CONSTRUCTION/RESURF/1ST OVERLAY	
								BACKBONE	NATIONAL HIGHWAY PER
	1196-00-30		303	I/E	RDMTN	3.100	USH 053	MINONG - SOLON SPRINGS	\$100,000 - \$249,999
								CTH Y - CTH M (SOUTH & NORTH BOUND)	
								DESIGN/MAINLINE&RAMP/JOINT REPAIRS	
								BACKBONE	NON-FEDERAL
	1197-08-00		303	I/E	MISC	15.670	USH 053	MINONG - SUPERIOR	\$250,000 - \$499,999
								BERGEN SPRINGS RD-STONE CHIMNEY RD	
								OPERATIONAL ANALYSIS	
								STATE 3R	MINIMUM GUARANTEE
	1198-02-01		303	I/E	PVRPLA	10.040	USH 053	SOLON SPRINGS - SUPERIOR	\$250,000 - \$499,999
								WI CENTRAL RR TO KENT RD (NB)	
								DESIGN/PAVEMENT REPLACEMENT	
								BACKBONE	NON-FEDERAL
	1198-03-07		303	I/E	MISC	0.199	USH 053	MINONG - SUPERIOR	\$0 - \$99,999
								CTH Y INTERSECTION	
								DESIGN/SAFETY/MEDIAN U-TURN	
								STATE 3R	NON-FEDERAL
	1198-03-08		303	I/E	MISC	0.321	USH 053	MINONG - SUPERIOR	\$0 - \$99,999
								CTH L INTERSECTION	
								DESIGN/SAFETY/MEDIAN U-TURN	
								BACKBONE	NON-FEDERAL

**2017-2020 FINAL STIP Project Listing  
NW Region  
DOUGLAS County**

Year	Project	Schd Dt	Pgm	Contract Type	Concept	Net Miles	HWY	Project Description WISDOT Program	Estimate Anticipated Funding
	1198-03-09		303	I/E	RDMTN	0.029	USH 053	MINONG - SUPERIOR	\$0 - \$99,999
								MIDDLE RIVER ROAD INTERSECTION	
								DESIGN/SFTY/INTERS WARNING DEVICES	
								BACKBONE	NON-FEDERAL
2017	1198-02-82	12/12/17	303	LET	RESURF	8.870	USH 053	SOLON SPRINGS - SUPERIOR	\$4,000,000 - \$4,999,999
								WI CENTRAL LTD RR TO KENT ROAD (NB)	
								CONSTRUCTION/RESURFACING	
								BACKBONE	NATIONAL HIGHWAY PER
2017	1198-02-83	12/12/17	303	LET	RESURF	9.940	USH 053	SOLON SPRINGS - SUPERIOR	\$9,000,000 - \$9,999,999
								WI CENTRAL LTD RR TO KENT ROAD (SB)	
								CONSTRUCTION/RESURFACING	
								BACKBONE	NATIONAL HIGHWAY PER
2018	1198-02-93	03/25/18	303	SFA	MISC	0.000	USH 053	SOLON SPRINGS - SUPERIOR	\$0 - \$99,999
								WI CENTRAL LTD RR TO KENT ROAD (SB)	
								TRF MITIGATION/CONST ID 1198-02-83	
								BACKBONE	NATIONAL HIGHWAY PER
2019	1198-00-72	01/08/19	303	LET	RESURF	5.970	USH 053	SOLON SPRINGS - SUPERIOR	\$12,000,000 - \$12,999,999
								KENT ROAD TO CTH C (NB & SB)	
								CONSTRUCTION/RESURF/2ND OVERLAY	
								BACKBONE	NATIONAL HIGHWAY PER
2019	1198-00-92	03/25/19	303	SFA	MISC	6.043	USH 053	SOLON SPRINGS - SUPERIOR	\$0 - \$99,999
								KENT ROAD TO CTH C (NB & SB)	
								TRF MITIGATION/CONSTR ID 1198-00-72	
								BACKBONE	NON-FEDERAL
2020	1190-11-84	06/09/20	303	LET	BRSHRM	2.060	USH 053	BARRON, DOUGLAS & WASHBURN COUNTIES	\$100,000 - \$249,999
								BRIDGE DECK SEALING - USH 53	
								CONSTRUCTION/BRIDGE MAINTENANCE	

**2017-2020 FINAL STIP Project Listing  
NW Region  
DOUGLAS County**

Year	Project	Schd Dt	Pgm	Contract Type	Concept	Net Miles	HWY	Project Description WISDOT Program	Estimate Anticipated Funding
								BACKBONE	NON-FEDERAL
2020	1196-00-63	01/14/20	303	LET	RESURF	5.310	USH 053	MINONG - SOLON SPRINGS	\$4,000,000 - \$4,999,999
								CTH T TO ST CROIX RVR (NORTH BOUND)	
								CONSTR/RDMTN/BASE PATCH AND OVERLAY	
								BACKBONE	NATIONAL HIGHWAY PER
2020	1196-00-93	01/25/20	303	SFA	MISC	5.310	USH 053	MINONG - SOLON SPRINGS	\$0 - \$99,999
								CTH T TO ST CROIX RVR (NORTH BOUND)	
								TRAFFIC MITIGATION/CONST 1196-00-63	
								BACKBONE	NON-FEDERAL



**2017-2020 FINAL STIP Project Listing  
NW Region  
DUNN County**

Year	Project	Schd Dt	Pgm	Contract Type	Concept	Net Miles	HWY	Project Description WISDOT Program	Estimate Anticipated Funding
	1020-05-33		303	I/E	RDMTN	2.900	IH 094	MENOMONIE - EAU CLAIRE	\$250,000 - \$499,999
								WILSON CREEK - RED CEDAR RIVER	
								DESIGN/ROADWAY MNTNC, BASE PATCHING	
								BACKBONE	NON-FEDERAL
	1021-01-08		303	I/E	BRRPL	0.000	IH 094	BALDWIN - MENOMONIE	\$250,000 - \$499,999
								EAST BR WILSON CR BRIDGE B-17-0051	
								DESIGN/BRIDGE REPLACEMENT	
								BACKBONE	NON-FEDERAL
	1021-01-09		303	I/E	BRRPL	0.050	IH 094	BALDWIN - MENOMONIE	\$100,000 - \$249,999
								HALL ESTATE ROAD BRIDGE B-17-0020	
								DESIGN/BRIDGE REPLACEMENT	
								BACKBONE	NON-FEDERAL
	1021-03-06		303	I/E	BRRPL	0.070	IH 094	MENOMONIE - EAU CLAIRE	\$100,000 - \$249,999
								DIVISION STREET BRIDGE B-17-0061	
								DESIGN/BRIDGE REPLACEMENT	
								BACKBONE	NON-FEDERAL
	1022-04-05		303	I/E	RECST	0.000	IH 094	MENOMONIE - EAU CLAIRE	\$3,000,000 - \$3,999,999
								USH 12/STH 29 INTERCHANGE	
								DESIGN/RECONSTRUCTION	
								BACKBONE	NATIONAL HIGHWAY PER
	1022-07-08		303	I/E	PVRPLA	6.900	IH 094	MENOMONIE - EAU CLAIRE	\$4,000,000 - \$4,999,999
								USH 12/STH 29 TO STH 312 (EB & WB)	
								DESIGN/PAVEMENT REPLACEMENT	
								BACKBONE	NATIONAL HIGHWAY PER
2017	1022-03-83	12/12/17	303	LET	MISC	0.000	IH 094	MENOMONIE - EAU CLAIRE	\$100,000 - \$249,999
								490TH AV BRIDG WEST BOUND B-17-0199	
								CONS/SFTY/HIGH FRICTN SURF TREATMNT	

**2017-2020 FINAL STIP Project Listing  
NW Region  
DUNN County**

Year	Project	Schd Dt	Pgm	Contract Type	Concept	Net Miles	HWY	Project Description WISDOT Program	Estimate Anticipated Funding
								SAFETY (REGULAR HSIP)	HIGHWAY SAFETY IMP P
2017	1022-08-72	11/14/17	303	LET	PVRPLA	4.650	IH 094	HUDSON - MENOMONIE	\$40,000,000 - \$44,999,999
								250TH STR TO WILSON CREEK (EB & WB)	
								CONSTRUCTION/PVRPLA/8 BRIDGES	
								BACKBONE	NATIONAL HIGHWAY PER
2018	1020-11-83	05/08/18	303	LET	BRSHRM	24.960	IH 094	NW REGION, VAR CTYS INTERSTATE 94	\$100,000 - \$249,999
								BRIDGE DECK SEALING (VARIOUS BRDGS)	
								CONSTRUCTION/BRIDGE MAINTENANCE	
								BACKBONE	NON-FEDERAL
2018	1022-07-79	11/25/18	303	MIS	MISC	0.000	IH 094	HUDSON - MENOMONIE	\$100,000 - \$249,999
								STH 128 TO WILSON CREEK (WB)	
								MISCELLANEOUS/PROCUREMENT ITS	
								BACKBONE	NATIONAL HIGHWAY PER
2020	1021-00-00	03/25/20	303	C/E	MISC	7.000	IH 094	MENOMONIE - EAU CLAIRE	\$100,000 - \$249,999
								STH 29 - STH 312	
								PLANNING/CORRIDOR PRESERVATION	
								BACKBONE	NATIONAL HIGHWAY PER
2017	7996-00-09	07/11/17	206	LET	RECST	0.610	LOC STR	C MENOMONIE, MAIN ST/13TH ST	\$1,000,000 - \$1,999,999
								13TH ST/13TH AVE TO 9TH ST/MAIN ST	
								CONST/RECST	
								STP URBAN 5,000 - 20,000	STBG 5-200K POP FAST
2017	7996-00-06	03/25/17	290	LLC	MISC	0.000	NON HWY	C MENOMONIE, JCT TRAIL BIKE/PED BR	\$500,000 - \$749,999
								UNION PACIFIC R/R BRIDGE OVER IH-94	
								CONST/TRANSP ALTERNATIVES PROGRAM	
								BICYCLE AND PEDESTRIAN FACILITIES	TRANS ALTERNATIVES 5
2017	8926-00-71	07/25/17	290	LLC	MISC	0.000	NON HWY	V BOYCEVILLE, BOYCEVILLE SCHOOL DIS	\$100,000 - \$249,999
								SAFE ROUTES TO SCHOOL	

**2017-2020 FINAL STIP Project Listing  
NW Region  
DUNN County**

Year	Project	Schd Dt	Pgm	Contract Type	Concept	Net Miles	HWY	Project Description WISDOT Program	Estimate Anticipated Funding
								CONST/SRTS/MULTIUSE PATH	
								SAFE ROUTES TO SCHOOL	TRANS ALTERN 5K AND
	7220-00-05		303	I/E	MISC	0.100	STH 025	DURAND - MENOMONIE	\$0 - \$99,999
								CULVERT C-17-1601	
								DESIGN/MISC/CULVERT REPLACEMENT	
								SHR BRIDGES	NON-FEDERAL
	7220-00-08		303	I/E	RESURF	6.270	STH 025	DURAND - MENOMONIE	\$100,000 - \$249,999
								RED CEDAR RIVER TO 490TH STREET	
								DESIGN/RESURFACE	
								STATE 3R	NON-FEDERAL
2017	8100-01-21	02/25/17	303	R/E	BRRPL	0.070	STH 025	MENOMONIE - RIDGELAND	\$0 - \$99,999
								HAY RIVER BRIDGE B-17-0607	
								REAL ESTATE ACQ/BRIDGE REPLACEMENT	
								SHR BRIDGES	NON-FEDERAL
2018	8090-00-70	11/13/18	303	LET	RESURF	5.700	STH 025	MENOMONIE - RIDGELAND	\$3,000,000 - \$3,999,999
								STH 170 TO STH 64	
								CONSTRUCTION/RESURFACING	
								STATE 3R	STP ANY AREAS
2018	8090-00-71	11/13/18	303	LET	MISC	5.700	STH 025	MENOMONIE RIDGELAND	\$250,000 - \$499,999
								STH 170 TO STH 64	
								CONS/SFTY/WIDN PAVD SHLDR/RUMBLSTRP	
								SAFETY (REGULAR HSIP)	HIGHWAY SAFETY IMP P
2020	7220-00-60	11/10/20	303	LET	RESURF	6.560	STH 025	DURAND - MENOMONIE	\$2,000,000 - \$2,999,999
								SOUTH COUNTY LINE TO RED CEDAR RVR	
								CONSTRUCTION/RESURFACING	
								STATE 3R	NON-FEDERAL
2019	8110-00-78	12/10/19	303	LET	MISC	0.090	STH 064	CONNORSVILLE - BLOOMER	\$500,000 - \$749,999

**2017-2020 FINAL STIP Project Listing  
NW Region  
DUNN County**

Year	Project	Schd Dt	Pgm	Contract Type	Concept	Net Miles	HWY	Project Description WISDOT Program	Estimate Anticipated Funding
								CULVERTS C-17-2354 AND C-17-2355	
								CONST/MISC/CULVERT REPLACEMENT	
								SHR BRIDGES	SURFACE TRANSP BLOCK
2017	7105-00-22	09/25/17	303	R/E	BRRPL	0.022	STH 072	ELLSWORTH - DOWNSVILLE	\$0 - \$99,999
								EAU GALLE RIVER BRIDGE B-17-0852	
								REAL ESTATE ACQ/BRIDGE REPLACEMENT	
								SHR BRIDGES	NON-FEDERAL
2019	7105-00-72	12/10/19	303	LET	BRRPL	0.050	STH 072	ELLSWORTH - DOWNSVILLE	\$3,000,000 - \$3,999,999
								EAU GALLE RIVER BRIDGE B-17-0227	
								CONSTRUCTION/BRIDGE REPLACEMENT	
								SHR BRIDGES	SURFACE TRANS FLEX -
2018	7120-01-24	09/25/18	303	R/E	BRRPL	0.011	STH 085	DURAND - EAU CLAIRE	\$0 - \$99,999
								ROCK CREEK BRIDGE B-17-0766	
								REAL ESTATE ACQ/BRIDGE REPLACEMENT	
								SHR BRIDGES	NON-FEDERAL
2019	8630-03-22	04/25/19	303	R/E	RESURF	0.000	STH 170	GLENWOOD CITY - COLFAX	\$0 - \$99,999
								STH 128 TO STH 79	
								REAL ESTATE/RESURF/BRRHB B-17-0132	
								STATE 3R	NON-FEDERAL
	8949-00-00		303	I/E	MISC	0.016	USH 012	BALDWIN - MENOMONIE	\$0 - \$99,999
								WILSON CREEK TRIB CULVERT C-17-5038	
								DESIGN/MISC/CULVERT REPLACEMENT	
								SHR BRIDGES	NON-FEDERAL
2017	7600-00-71	12/12/17	303	LET	BRSHRM	0.200	USH 012	C MENOMONIE, BROADWAY STREET	\$2,000,000 - \$2,999,999
								RED CEDAR RIVER BRIDGE B-17-0638	
								CONSTR/BRIDGE MAINTENANCE	
								SHR BRIDGES	NON-FEDERAL

**2017-2020 FINAL STIP Project Listing  
NW Region  
DUNN County**

<b>Year</b>	<b>Project</b>	<b>Schd Dt</b>	<b>Pgm</b>	<b>Contract Type</b>	<b>Concept</b>	<b>Net Miles</b>	<b>HWY</b>	<b>Project Description WISDOT Program</b>	<b>Estimate Anticipated Funding</b>
2018	7600-01-74	05/08/18	303	LET	MISC	0.162	USH 012	C MENOMONIE, BROADWAY STREET	\$500,000 - \$749,999
								CHERRY AVENUE TO LAKE AVENUE	
								CONSTRUCT/EMBANKMENT STABILIZATION	
								STATE 3R	NON-FEDERAL
2019	8949-05-22	05/25/19	303	R/E	BRRPL	0.020	USH 012	BALDWIN - MENOMONIE	\$0 - \$99,999
								WILSON CREEK BRIDGE B-17-0009	
								REAL ESTATE ACQ/BRIDGE REPLACEMENT	
								SHR BRIDGES	NON-FEDERAL

**2017-2020 FINAL STIP Project Listing  
NW Region  
EAU CLAIRE County**

Year	Project	Schd Dt	Pgm	Contract Type	Concept	Net Miles	HWY	Project Description WISDOT Program	Estimate Anticipated Funding
	1021-03-07		303	I/E	BRRPL	0.068	IH 094	EAU CLAIRE - OSSEO	\$250,000 - \$499,999
								LOWES CREEK ROAD BRIDGE B-18-0031	
								DESIGN/BRIDGE REPLACEMENT	
								BACKBONE	NON-FEDERAL
	1022-09-06		303	I/E	BRRPL	0.000	IH 094	EAU CLAIRE - OSSEO	\$100,000 - \$249,999
								OTTER CREEK BRIDGE B-18-0055	
								DESIGN/BRIDGE REPLACEMENT	
								BACKBONE	NON-FEDERAL
	1022-09-07		303	I/E	BRRPL	0.020	IH 094	EAU CLAIRE - OSSEO	\$100,000 - \$249,999
								OTTER CREEK BRIDGE B-18-0056	
								DESIGN/BRIDGE REPLACEMENT	
								BACKBONE	NON-FEDERAL
2017	1020-02-90	02/14/17	303	LET	MISC	12.524	IH 094	HUDSON - BLACK RIVER FALLS	\$4,000,000 - \$4,999,999
								CROSS MEDIAN CABLE GUARD	
								CONSTRUCTION/SAFETY/MISCELLANEOUS	
								SAFETY (REGULAR HSIP)	HIGHWAY SAFETY IMP P
2017	1021-03-24	01/25/17	303	R/E	BRRPL	0.110	IH 094	EAU CLAIRE - OSSEO	\$0 - \$99,999
								2 BR/HOBBS RD B18-050/CTH I B18-062	
								REAL ESTATE ACQ/2 BRIDG REPLACEMENT	
								BACKBONE	NON-FEDERAL
2017	1021-03-40	12/25/17	303	UTL	BRRPL	0.000	IH 094	EAU CLAIRE - OSSEO	\$0 - \$99,999
								2 BR/HOBBS RD B-18-50/CTH I B-18-62	
								UTILITY/LEVEL-OF-EFFORT	
								BACKBONE	NON-FEDERAL
2018	1020-11-84	05/08/18	303	LET	BRSHRM	30.130	IH 094	NW REGION, VAR CTYS INTERSTATE 94	\$100,000 - \$249,999
								BRIDGE DECK SEALING (VARIOUS BRDGS)	
								CONSTRUCTION/BRIDGE MAINTENANCE	

**2017-2020 FINAL STIP Project Listing  
NW Region  
EAU CLAIRE County**

Year	Project	Schd Dt	Pgm	Contract Type	Concept	Net Miles	HWY	Project Description WISDOT Program	Estimate Anticipated Funding
								BACKBONE	NON-FEDERAL
2019	1021-03-74	02/12/19	303	LET	BRRPL	0.190	IH 094	EAU CLAIRE - OSSEO	\$5,000,000 - \$5,999,999
								2 BR/HOBBS RD B18-210/CTH I B18-232	
								CONSTRUCTION/2 BRIDGE REPLACEMENT	
								BACKBONE	NATIONAL HIGHWAY PER
2019	1021-03-94	03/25/19	303	SFA	MISC	0.000	IH 094	EAU CLAIRE - OSSEO	\$0 - \$99,999
								2 BR/HOBBS RD B18-050/CTH I B18-062	
								TRF MITIGATION/CONST ID 1021-03-74	
								BACKBONE	NON-FEDERAL
2020	1022-08-74	07/14/20	303	LET	PVRPLA	5.840	IH 094	MENOMONIE - EAU CLAIRE	\$20,000,000 - \$24,999,999
								STH 312/CTH EE TO STH 37	
								CONSTRUCTION/PAVEMENT REPLACEMENT	
								BACKBONE	NATIONAL HIGHWAY PER
2020	1022-08-94	07/25/20	303	SFA	MISC	5.840	IH 094	STH 312/CTH EE TO STH 37	\$100,000 - \$249,999
								MENOMONIE - EAU CLAIRE	
								TRF MITIGATION/CONSTR ID 1022-08-74	
								BACKBONE	NON-FEDERAL
2018	7824-00-11	12/11/18	206	LET	RECST	0.260	LOC STR	C ALTOONA, BARTLETT AVE	\$500,000 - \$749,999
								10TH STREET W TO 7TH STREET W	
								CONST/RECST	
								STP URBAN 50,000 - 200,000	STBG 5-200K POP FAST
2018	7995-02-50	03/13/18	205	LET	BRRPL	0.140	LOC STR	C EAU CLAIRE, EDDY STREET	\$1,000,000 - \$1,999,999
								UNION PACIFIC RR BRIDGE B180231	
								CONST/BRRPL	
								LOCAL BRIDGES	STBG FAST OFF-SYSTEM
2020	7995-02-48	01/14/20	205	LET	BRRHB	0.000	LOC STR	C EAU CLAIRE, DEWEY STREET	\$2,000,000 - \$2,999,999
								EAU CLAIRE RIVER BRIDGE P180093	

**2017-2020 FINAL STIP Project Listing  
NW Region  
EAU CLAIRE County**

Year	Project	Schd Dt	Pgm	Contract Type	Concept	Net Miles	HWY	Project Description WISDOT Program	Estimate Anticipated Funding
								CONST/BRRHB	
								LOCAL BRIDGES	STBG 5-200K POP FAST
2018	1000-96-80	03/25/18	290	LLC	MISC	0.000	NON HWY	EAU CLAIRE COUNTY, VARIOUS LOCATIONS	\$100,000 - \$249,999
								W CENTRAL WI REGIONAL BIKE/PED PLAN	
								PLANNING/BIKE & PED TAP PROGRAM	
								BICYCLE AND PEDESTRIAN FACILITIES	TRANS ALTERNATIVES 5
	7070-00-00		303	I/E	MISC	0.130	STH 027	AUGUSTA - CADOTT	\$0 - \$99,999
								DARROW CR CULVERTS C-18-1864 & 1865	
								DESIGN/MISC/CULVERT REPLACEMENT	
								SHR BRIDGES	NON-FEDERAL
	7070-00-01		303	I/E	RESURF	7.980	STH 027	AUGUSTA - CADOTT	\$100,000 - \$249,999
								BLACK BEAR RD TO NORTH COUNTY LINE	
								DESIGN/RESURFACE	
								STATE 3R	NON-FEDERAL
2017	7110-05-72	12/12/17	303	LET	PVRPLA	1.080	STH 037	MONDOVI - EAU CLAIRE	\$5,000,000 - \$5,999,999
								IH 94 TO USH 12	
								CONSTRUCTION/PAVEMENT REPLACEMENT	
								STATE 3R	STP ANY AREAS
2018	7110-05-73	05/08/18	303	LET	RESURF	2.100	STH 037	MONDOVI - EAU CLAIRE	\$2,000,000 - \$2,999,999
								STH 85 TO LOWES CREEK	
								CONSTRUCTION/RESURFACE	
								STATE 3R	SURFACE TRANS FLEX -
2017	3700-50-27	07/11/17	305	LET	TOSIG	0.026	STH 093	EAU CLAIRE, STH 93	\$0 - \$99,999
								GOLF ROAD INTERSECTION	
								CONS/MONOTUBE/INTELLIGNT TRAN SYSTM	
								INTELLIGENT TRANSPORTATION SYSTEMS (ITS)	NON-FEDERAL
	7080-03-05		303	I/E	RESURF	8.550	USH 012	EAU CLAIRE - FAIRCHILD	\$100,000 - \$249,999



**2017-2020 FINAL STIP Project Listing  
NW Region  
EAU CLAIRE County**

Year	Project	Schd Dt	Pgm	Contract Type	Concept	Net Miles	HWY	Project Description WISDOT Program	Estimate Anticipated Funding
								CTH D TO UNION PACIFIC RR BRIDGE	
								DESIGN/RESURFACING	
								STATE 3R	NON-FEDERAL
	7090-00-04		303	I/E	MISC	0.020	USH 012	MENOMONIE - EAU CLAIRE	\$0 - \$99,999
								CTH EE/TOWN HALL ROAD INTERSECTION	
								DESIGN/SAFETY/TRAFFIC SIGNAL	
								STATE 3R	NON-FEDERAL
2018	7080-01-22	05/25/18	303	R/E	MISC	2.168	USH 012	EAU CLAIRE - FALL CREEK	\$0 - \$99,999
								ELCO RD TO OAK KNOLL RD	
								REAL ESTATE ACQ/CULVERT REPLACEMENT	
								SHR BRIDGES	NON-FEDERAL
2020	7080-01-72	07/14/20	303	LET	MISC	2.168	USH 012	EAU CLAIRE - FALL CREEK	\$1,000,000 - \$1,999,999
								ELCO RD TO OAK KNOLL RD	
								CONSTRUCTION/CULVERT REPLACEMENTS	
								SHR BRIDGES	NON-FEDERAL
	7905-00-00		303	I/E	MISC	0.110	USH 053	OSSEO - EAU CLAIRE	\$0 - \$99,999
								BRANCH OTTER CR CULVERT C-18-3176	
								DESIGN/MISC/CULVERT REPLACEMENT	
								SHR BRIDGES	NON-FEDERAL
	7905-07-01		303	I/E	PVRPLA	1.270	USH 053	OSSEO - EAU CLAIRE	\$500,000 - \$749,999
								OLD TOWN HALL ROAD - GOLF ROAD NB	
								DESIGN/PAVEMENT REPLACEMENT	
								BACKBONE	NON-FEDERAL
2017	1190-02-81	04/11/17	303	LET	RESURF	0.860	USH 053	OSSEO - EAU CLAIRE	\$2,000,000 - \$2,999,999
								IH 94 TO GOLF RD (NB & SB)	
								CONSTRUCTION/RESURFACING/4 SIGN BRG	
								BACKBONE	NATIONAL HIGHWAY PER

**2017-2020 FINAL STIP Project Listing  
NW Region  
EAU CLAIRE County**

Year	Project	Sch Dt	Pgm	Contract Type	Concept	Net Miles	HWY	Project Description WISDOT Program	Estimate Anticipated Funding
2017	1190-10-83	05/09/17	303	LET	BRRHB	0.100	USH 053	NW REGION, VAR CTYS US HIGHWAY 53	\$100,000 - \$249,999
								BRIDGE DECK SEALING (VARIOUS BRDGS)	
								CONSTRUCTION/BRIDGE MAINTENANCE	
								BACKBONE	NON-FEDERAL
2017	3700-50-26	07/11/17	305	LET	TOITS	3.967	USH 053	EAU CLAIRE - CHIPPEWA FALLS	\$500,000 - \$749,999
								IH 94 TO STH 93(USH 53 SOUTH SECT)	
								CONSTR/INTELLIGENT TRANS SYSTEMS	
								INTELLIGENT TRANSPORTATION SYSTEMS (ITS)	NON-FEDERAL
2019	1190-02-64	02/12/19	303	LET	BRSHRM	8.100	USH 053	EAU CLAIRE - CHIPPEWA FALLS	\$1,000,000 - \$1,999,999
								IH 94 TO 40TH AVENUE (12 BRIDGES)	
								CONSTR/BRIDGE MAINTENANCE/12 BRDGS	
								BACKBONE	NON-FEDERAL
2019	1190-02-94	03/25/19	303	SFA	MISC	0.000	USH 053	EAU CLAIRE - CHIPPEWA FALLS	\$0 - \$99,999
								IH 94 TO 40TH AVENUE (12 BRIDGES)	
								TRAFFIC MITIGATION 1022-02-64	
								BACKBONE	NON-FEDERAL

**2017-2020 FINAL STIP Project Listing  
NW Region  
JACKSON County**

Year	Project	Schd Dt	Pgm	Contract Type	Concept	Net Miles	HWY	Project Description WISDOT Program	Estimate Anticipated Funding
2017	7321-00-70	02/14/17	205	LET	BRRPL	0.076	CTH FF	STH 121 - CTH B	\$250,000 - \$499,999
								BEAVER CREEK BRIDGE B270163	
								CONST/BRRPL	
								LOCAL BRIDGES	STBG <5K POP FAST
2019	7367-00-70	12/10/19	205	LET	BRRPL	0.000	CTH G	CTH B - IH94	\$250,000 - \$499,999
								S FORK BUFFALO RIVER BRIDGE B270166	
								CONST/BRRPL	
								LOCAL BRIDGES	STBG FAST OFF-SYSTEM
2018	7322-00-70	01/09/18	205	LET	BRRPL	0.099	CTH H	CTH D - CTH N	\$250,000 - \$499,999
								DOUGLAS CREEK BRIDGE B270164	
								CONST/BRRPL	
								LOCAL BRIDGES	STBG <5K POP FAST
2018	7340-00-70	11/13/18	205	LET	BRRPL	0.000	CTH X	CTH H - CTH P	\$250,000 - \$499,999
								TROUT RUN CREEK BRIDGE B270165	
								CONST/BRRPL	
								LOCAL BRIDGES	STBG FAST OFF-SYSTEM
	1021-03-08		303	I/E	BRRPL	0.020	IH 094	BLACK RIVER FALLS - TOMAH	\$100,000 - \$249,999
								CHARCOAL ROAD EB BRIDGE B-27-0027	
								DESIGN/BRIDGE REPLACEMENT	
								BACKBONE	NON-FEDERAL
	1021-03-09		303	I/E	BRRPL	0.030	IH 094	BLACK RIVER FALLS - TOMAH	\$100,000 - \$249,999
								CHARCOAL ROAD WB BRIDGE B-27-0028	
								DESIGN/BRIDGE REPLACEMENT	
								BACKBONE	NON-FEDERAL
	1023-00-00		303	I/E	PVRPLA	7.940	IH 094	BLACK RIVER FALLS - TOMAH	\$3,000,000 - \$3,999,999
								PERRY CREEK TO CTH O (WEST BOUND)	
								DESIGN/PVRPL 2ND OVERLAY	

**2017-2020 FINAL STIP Project Listing  
NW Region  
JACKSON County**

Year	Project	Schd Dt	Pgm	Contract Type	Concept	Net Miles	HWY	Project Description WISDOT Program	Estimate Anticipated Funding
								BACKBONE	NATIONAL HIGHWAY PER
	1023-00-01		303	I/E	PVRPLA	7.980	IH 094	BLACK RIVER FALLS - TOMAH	\$3,000,000 - \$3,999,999
								PERRY CREEK TO CTH O (EAST BOUND)	
								DESIGN/PAVEMENT REPLACEMENT	
								BACKBONE	NATIONAL HIGHWAY PER
	1023-00-03		303	I/E	PVRPLA	8.010	IH 094	OSSEO - BLACK RIVER FALLS	\$250,000 - \$499,999
								S FK BUFFALO RV TO 1 MI E STH 121	
								DESIGN/PAVEMENT REPLACEMENT	
								BACKBONE	NON-FEDERAL
	1023-00-05		303	I/E	PVRPLA	4.960	IH 094	BLACK RIVER FALLS - TOMAH	\$2,000,000 - \$2,999,999
								BLACK RIVER TO PERRY CREEK(WB)	
								DESIGN,PVRPL,B-27-39,40,43,44,53	
								BACKBONE	NATIONAL HIGHWAY PER
	1023-06-08		303	I/E	RESURF	4.090	IH 094	BLACK RIVER FALLS - TOMAH	\$250,000 - \$499,999
								CTH O - SOUTH COUNTY LINE (EB)	
								PE RESURF/INCL B-27-59,41,26,63	
								BACKBONE	NON-FEDERAL
2017	1020-00-83	06/13/17	303	LET	BRRHB	0.000	IH 094	OSSEO - BLACK RIVER FALLS	\$250,000 - \$499,999
								STRUCTURES B-27-20,24,25,47 AND 52	
								CONST/BRIDGE REHABILITATION	
								BACKBONE	NON-FEDERAL
2017	1023-03-92	01/25/17	303	SFA	BRRHB	0.270	IH 094	B-27-0033/0034/0045 BRIDGE PAINT	\$0 - \$99,999
								BLACK RIVER FALLS - TOMAH	
								TRAFFIC MITIGATION ID 1023-03-72	
								BACKBONE	NON-FEDERAL
2018	1020-11-85	05/08/18	303	LET	BRSHRM	45.140	IH 094	NW REGION, VAR CTYS INTERSTATE 94	\$100,000 - \$249,999
								BRIDGE DECK SEALING (VARIOUS BRDGS)	

**2017-2020 FINAL STIP Project Listing  
NW Region  
JACKSON County**

Year	Project	Schd Dt	Pgm	Contract Type	Concept	Net Miles	HWY	Project Description WISDOT Program	Estimate Anticipated Funding
								CONSTRUCTION/BRIDGE MAINTENANCE	
								BACKBONE	NON-FEDERAL
2019	1009-60-32	06/25/19	303	MIS	MISC	0.000	IH 094	BACKBONE TRAFFIC MITIGATION - LOE	\$1,000,000 - \$1,999,999
								NW REGION INTERSTATE HIGHWAY	
								TRF MITIGATION/LOE/STN ANNUAL PLN	
								BACKBONE	NATIONAL HIGHWAY PER
2020	1023-04-04	07/25/20	303	C/E	RECST	17.030	IH 094	EAU CLAIRE - BLACK RIVER FALLS	\$250,000 - \$499,999
								USH 10 TO STH 95	
								DESIGN/4 LANE RECONSTRUCTION	
								BACKBONE	NON-FEDERAL
2017	7239-00-70	12/12/17	205	LET	BRRPL	0.094	LOC STR	T ADAMS, W KENYON ROAD	\$250,000 - \$499,999
								BR SQUAW CREEK BRIDGE B270162	
								CONST/BRRPL	
								LOCAL BRIDGES	STBG FAST OFF-SYSTEM
2017	7550-00-42	12/25/17	303	UTL	RDMTN	8.800	STH 054	GALESVILLE - MELROSE	\$0 - \$99,999
								WEST COUNTY LINE TO STH 71 EAST BND	
								UTL 900 INT/CENTURLINK	
								STATE 3R	NON-FEDERAL
2017	7550-01-70	03/14/17	303	LET	RESURF	15.870	STH 054	MELROSE - BLACK RIVER FALLS	\$5,000,000 - \$5,999,999
								STH 71 TO 11TH STREET	
								CONSTRUCTION/RESURFACING	
								STATE 3R	STBG 5-200K POP FAST
2017	7550-03-73	03/14/17	303	LET	RECOND	0.240	STH 054	C BLACK RIVER FALLS, MELROSE STREET	\$500,000 - \$749,999
								CTH R TO 11TH STREET	
								CONSTRUCTION/SAFETY/LEFT TURN LANES	
								SAFETY (REGULAR HSIP)	HWY SAFETY IMP PROG
2018	7510-02-60	12/11/18	303	LET	RESURF	4.500	STH 054	BLACK RIVER FALLS - CITY POINT	\$2,000,000 - \$2,999,999

**2017-2020 FINAL STIP Project Listing  
NW Region  
JACKSON County**

Year	Project	Sch Dt	Pgm	Contract Type	Concept	Net Miles	HWY	Project Description WISDOT Program	Estimate Anticipated Funding
								OASIS ROAD TO CTH K	
								CONSTRUCTION/RESURFACING	
								STATE 3R	NON-FEDERAL
2018	7510-02-62	12/11/18	303	LET	RESURF	21.470	STH 054	BLACK RIVER FALLS - CITY POINT	\$5,000,000 - \$5,999,999
								CTH K TO EAST COUNTY LINE	
								CONSTRUCTION/RESURFACING	
								STATE 3R	NON-FEDERAL
2017	7520-03-70	12/12/17	303	LET	BRRPL	0.030	STH 095	V HIXTON, SOUTH STATE STREET	\$1,000,000 - \$1,999,999
								TREMPEALEAU RIVER BRIDGE B-27-0160	
								CONSTRUCTION/BRIDGE REPLACEMENT	
								SHR BRIDGES	STP <200,000 POPULAT
	7505-00-02		303	I/E	MISC	0.100	STH 121	NORTHFIELD - ALMA CENTER	\$0 - \$99,999
								CULVERT C-27-1002	
								DESIGN/MISC/CULVERT REPLACEMENT	
								SHR BRIDGES	NON-FEDERAL
	7505-00-06		303	I/E	RESURF	7.010	STH 121	NORTHFIELD - ALMA CENTER	\$100,000 - \$249,999
								CTH FF SOUTH TO STH 95	
								DESIGN/RESURFACING	
								STATE 3R	NON-FEDERAL
	1520-00-03		303	I/E	RESURF	10.200	USH 010	OSSEO - FAIRCHILD	\$100,000 - \$249,999
								EAST COUNTY LINE TO USH 12 WEST	
								DESIGN/RESURFACE	
								STATE 3R	NON-FEDERAL
	7540-00-02		303	I/E	MISC	0.500	USH 012	FAIRCHILD - BLACK RIVER FALLS	\$0 - \$99,999
								CULVERTS C-27-7799 AND C-27-7817	
								DESIGN/MISC/CULVERT REPLACEMENT	
								SHR BRIDGES	NON-FEDERAL

**2017-2020 FINAL STIP Project Listing  
NW Region  
JACKSON County**

<b>Year</b>	<b>Project</b>	<b>Schd Dt</b>	<b>Pgm</b>	<b>Contract Type</b>	<b>Concept</b>	<b>Net Miles</b>	<b>HWY</b>	<b>Project Description WISDOT Program</b>	<b>Estimate Anticipated Funding</b>
2019	7540-01-22	09/25/19	303	R/E	MISC	0.093	USH 012	FAIRCHILD - BLACK RIVER FALLS	\$0 - \$99,999
								ALLEN CREEK CULVERT C-27-7830	
								REAL ESTATE ACQ/CLVRT RPL W/ NEW BR	
								SHR BRIDGES	NON-FEDERAL

**2017-2020 FINAL STIP Project Listing  
NW Region  
NORTHWEST REGION WIDE County**

Year	Project	Schd Dt	Pgm	Contract Type	Concept	Net Miles	HWY	Project Description WISDOT Program	Estimate Anticipated Funding
	1000-08-29		303	I/E	RDMTN	0.000	VAR HWY	SFY 2020 CHIP SEALS - NORTH	\$100,000 - \$249,999
								NORTHWEST REGION - VARIOUS HIGHWAYS	
								DESIGN/CHIP SEAL PROJECTS	
								STATE 3R	NON-FEDERAL
	1000-08-72		303	I/E	RDMTN	0.000	VAR HWY	SFY 2019 CHIP SEALS - NORTH	\$100,000 - \$249,999
								NORTHWEST REGION - VARIOUS HIGHWAYS	
								DESIGN/CHIP SEALS	
								STATE 3R	NON-FEDERAL
	9227-00-70		305	I/E	TOC	0.000	VAR HWY	NW REGION, GUIDE SIGN REFURBISHMENT	\$0 - \$99,999
								VAR HWYS, GUIDE SIGN REFURBISHMENT	
								DESIGN/TOC/MNTNC/STN ANNUAL PLAN	
								STATE HIGHWAY OPERATIONS PROGRAM	NON-FEDERAL
	9227-01-29		303	I/E	MISC	0.000	VAR HWY	NW REGION,CULV PIPE & MIS STRC INSP	\$100,000 - \$249,999
								VAR HWY CULV PIPE/MIS STRC INSP	
								PRELIMINARY ENGINEERING/INSPECTION	
								STATE 3R	NON-FEDERAL
	9227-01-35		303	I/E	RDMTN	0.000	VAR HWY	CHIPSEAL LEVEL OF EFFORT - SFY 2019	\$0 - \$99,999
								NORTHWEST REGION - VARIOUS HIGHWAYS	
								DESIGN/MAINTENANCE/STN ANNUAL PLAN	
								STATE 3R	NON-FEDERAL
	9227-01-37		303	I/E	RDMTN	0.000	VAR HWY	CHIPSEAL LEVEL OF EFFORT - SFY 2020	\$0 - \$99,999
								NORTHWEST REGION - VARIOUS HIGHWAYS	
								DESIGN/MAINTENANCE/STN ANNUAL PLAN	
								STATE 3R	NON-FEDERAL
	9227-01-39		303	I/E	RDMTN	0.000	VAR HWY	CHIPSEAL LEVEL OF EFFORT - SFY 2021	\$0 - \$99,999
								NORTHWEST REGION - VARIOUS HIGHWAYS	
								DESIGN/MAINTENANCE/STN ANNUAL PLAN	



**2017-2020 FINAL STIP Project Listing  
NW Region  
NORTHWEST REGION WIDE County**

Year	Project	Schd Dt	Pgm	Contract Type	Concept	Net Miles	HWY	Project Description WISDOT Program	Estimate Anticipated Funding
								STATE 3R	NON-FEDERAL
	9227-01-41		303	I/E	RDMTN	0.000	VAR HWY	CHIPSEAL LEVEL OF EFFORT - SFY 2022	\$0 - \$99,999
								NORTHWEST REGION - VARIOUS HIGHWAYS	
								DESIGN/MAINTENANCE/STN ANNUAL PLAN	
								STATE 3R	NON-FEDERAL
2017	1000-08-50	06/25/17	303	C/E	MISC	0.000	VAR HWY	NORTHWEST REGION, VARIOUS STH'S	\$750,000 - \$999,999
								REAL ESTATE SVCS (07/2014-06/2016)	
								RE ACQ/CONSULTANT SERVICES	
								STATE 3R	NON-FEDERAL
2017	1000-08-81	07/11/17	305	LET	TOSIG	0.000	VAR HWY	NWREGION,VAR SGNLIZED INTERSECTIONS	\$1,000,000 - \$1,999,999
								VAR HWY & LOCATION/SGNL HEAD PER LN	
								CONSTR/MISC/SIGNAL HEAD PER LANE	
								INTELLIGENT TRANSPORTATION SYSTEMS (ITS)	NON-FEDERAL
2017	1000-18-09	03/25/17	303	C/E	MISC	0.000	VAR HWY	NWREGION,UTILITY COORDINATION(2018)	\$250,000 - \$499,999
								VAR HWY IN NW REGION/UTL COORDINATN	
								CONSTRUCTION/UTILITY COORDINATION	
								STATE 3R	NON-FEDERAL
2017	1009-60-47	06/25/17	303	C/E	MISC	0.000	VAR HWY	PLACEHOLDER	\$500,000 - \$749,999
								NW REGION STATE 3R PROGRAM	
								MISC IMPROVEMENT ACTIVITIES	
								STATE 3R	NON-FEDERAL
2017	1009-60-79	06/25/17	303	C/E	MISC	0.000	VAR HWY	NORTHWEST REGION WIDE	\$0 - \$99,999
								SURVEY DATA COORDINATION	
								MISCELLANEOUS CONSTRUCTION	
								STATE 3R	NON-FEDERAL
2017	9227-00-71	12/12/17	305	LET	TOC	0.000	VAR HWY	NW REGION, GUIDE SIGN REFURBISHMENT	\$250,000 - \$499,999
								VAR HWY, GUIDE SIGN REFURBISHMENT	

**2017-2020 FINAL STIP Project Listing  
NW Region  
NORTHWEST REGION WIDE County**

Year	Project	Schd Dt	Pgm	Contract Type	Concept	Net Miles	HWY	Project Description WISDOT Program	Estimate Anticipated Funding
								CONSTR/TOC/MNTNC/STN ANNUAL PLAN	
								STATE HIGHWAY OPERATIONS PROGRAM	NON-FEDERAL
2017	9227-00-88	06/25/17	303	C/E	MISC	0.000	VAR HWY	NORTHWEST REGION, VARIOUS HIGHWAYS	\$250,000 - \$499,999
								CONSTRUCTION (CONSULTANT ADMIN)	
								CONSTRUCTION/CONSULTANT OVERSIGHT	
								STATE 3R	NON-FEDERAL
2017	9227-00-89	06/25/17	303	C/E	MISC	0.000	VAR HWY	NORTHWEST REGION, VARIOUS HIGHWAYS	\$500,000 - \$749,999
								DESIGN MASTER PLACEHOLDER	
								DESIGN	
								STATE 3R	NON-FEDERAL
2017	9227-01-04	06/25/17	303	C/E	MISC	0.000	VAR HWY	NW REGION, VARIOUS STATE HIGHWAYS	\$100,000 - \$249,999
								OPERATIONS &/OR SAFETY ANALYSIS	
								DESIGN	
								STATE 3R	NON-FEDERAL
2017	9227-01-10	06/25/17	303	C/E	MISC	0.000	VAR HWY	NORTHWEST REGION, VARIOUS HIGHWAYS	\$0 - \$99,999
								TRAFFIC PLACEHOLDR/ENGINEER STUDIES	
								DESIGN/ENGINEERING STUDIES	
								STATE 3R	NON-FEDERAL
2018	1000-18-06	02/13/18	303	LET	RDMTN	48.460	VAR HWY	SFY 2018 LIL CHIP SEALS - EAST	\$2,000,000 - \$2,999,999
								NORTHWEST REGION - VARIOUS HIGHWAYS	
								CONSTR/LATE IN LIFE CHIP SEALS	
								STATE 3R	NON-FEDERAL
2018	9227-01-47	06/25/18	303	MIS	MISC	0.000	VAR HWY	3R ALLOCATED INFLATION PLACEHOLDER	\$2,000,000 - \$2,999,999
								NORTHWEST REGION - VARIOUS HIGHWAYS	
								CONST/INFLATION LOE/STN ANNUAL PLAN	
								STATE 3R	NON-FEDERAL
2019	1000-08-54	06/25/19	303	MIS	MISC	0.000	VAR HWY	SAFETY, REAL ESTATE AND UTILITY LOE	\$1,000,000 - \$1,999,999

**2017-2020 FINAL STIP Project Listing  
NW Region  
NORTHWEST REGION WIDE County**

Year	Project	Sch Dt	Pgm	Contract Type	Concept	Net Miles	HWY	Project Description WISDOT Program	Estimate Anticipated Funding
								NORTHWEST REGION - VARIOUS HIGHWAYS	
								CONSTR/MISC LEVEL-OF-EFFORT 2019	
								STATE 3R	NON-FEDERAL
2019	9227-01-36	06/25/19	303	MIS	MISC	0.000	VAR HWY	CHIPSEAL LEVEL OF EFFORT - SFY 2019	\$4,000,000 - \$4,999,999
								NORTHWEST REGION - VARIOUS HIGHWAYS	
								CONSTR/MAINTENANCE/STN ANNUAL PLAN	
								STATE 3R	NON-FEDERAL
2019	9227-01-48	06/25/19	303	MIS	MISC	0.000	VAR HWY	3R ALLOCATED INFLATION PLACEHOLDER	\$4,000,000 - \$4,999,999
								NORTHWEST REGION - VARIOUS HIGHWAYS	
								CONST/INFLATION LOE/STN ANNUAL PLAN	
								STATE 3R	NON-FEDERAL
2020	1000-08-53	06/25/20	303	MIS	MISC	0.000	VAR HWY	SAFETY, REAL ESTATE AND UTILITY LOE	\$1,000,000 - \$1,999,999
								NORTHWEST REGION - VARIOUS HIGHWAYS	
								CONSTR/MISC LEVEL-OF-EFFORT 2020	
								STATE 3R	NON-FEDERAL
2020	1190-11-82	06/09/20	303	LET	BRSHRM	1.990	VAR HWY	NW REGION CHIPPEWA COUNTY - USH 53	\$100,000 - \$249,999
								BRIDGE DECK SEALING (VARIOUS BRDGS)	
								CONSTR/CONSTRUCTION/BRIDGE MAINTENANCE	
								BACKBONE	NON-FEDERAL
2020	1190-11-83	06/09/20	303	LET	BRSHRM	1.350	VAR HWY	NW REGION EAU CLAIRE CO - USH 53	\$100,000 - \$249,999
								BRIDGE DECK SEALING (VARIOUS BRDGS)	
								CONSTRUCTION/BRIDGE MAINTENANCE	
								BACKBONE	NON-FEDERAL
2020	9227-01-38	06/25/20	303	MIS	MISC	0.000	VAR HWY	CHIPSEAL LEVEL OF EFFORT - SFY 2020	\$4,000,000 - \$4,999,999
								NORTHWEST REGION - VARIOUS HIGHWAYS	
								CONSTR/MAINTENANCE/STN ANNUAL PLAN	
								STATE 3R	NON-FEDERAL

**2017-2020 FINAL STIP Project Listing  
 NW Region  
 NORTHWEST REGION WIDE County**

<b>Year</b>	<b>Project</b>	<b>Sch Dt</b>	<b>Pgm</b>	<b>Contract Type</b>	<b>Concept</b>	<b>Net Miles</b>	<b>HWY</b>	<b>Project Description WISDOT Program</b>	<b>Estimate Anticipated Funding</b>
2020	9227-01-49	06/25/20	303	MIS	MISC	0.000	VAR HWY	3R ALLOCATED INFLATION PLACEHOLDER	\$5,000,000 - \$5,999,999
								NORTHWEST REGION - VARIOUS HIGHWAYS	
								CONST/INFLATION LOE/STN ANNUAL PLAN	
								STATE 3R	NON-FEDERAL

**2017-2020 FINAL STIP Project Listing  
NW Region  
PEPIN County**

Year	Project	Schd Dt	Pgm	Contract Type	Concept	Net Miles	HWY	Project Description WISDOT Program	Estimate Anticipated Funding
2017	1720-00-70	05/09/17	303	LET	RESURF	13.170	STH 035	ALMA - HAGER CITY	\$6,000,000 - \$6,999,999
								STH 25 NORTH JUNCTION TO WALNUT STR	
								CONSTRUCTION/RESURFACING	
								STATE 3R	STP 5-200K POP - MAP
2019	7120-02-73	11/12/19	303	LET	RESURF	7.580	STH 085	DURAND - EAU CLAIRE	\$3,000,000 - \$3,999,999
								USH 10 TO NORTH COUNTY LINE	
								CONSTRUCTION/RESURFACING	
								STATE 3R	STP ANY AREAS
2019	7120-02-76	11/12/19	303	LET	MISC	7.580	STH 085	DURAND - EAU CLAIRE	\$500,000 - \$749,999
								USH 10 TO NORTH COUNTY LINE	
								CONS/SFTY/WIDN PAVD SHLDR/RUMBLSTRP	
								SAFETY (REGULAR HSIP)	HIGHWAY SAFETY IMP P
	1530-07-05		303	I/E	RECST	0.060	USH 010	ELLSWORTH - DURAND	\$0 - \$99,999
								STH 25 NORTH JUNCTION INTERSECTION	
								DESIGN/RECONSTRUCTION	
								STATE 3R	NON-FEDERAL

**2017-2020 FINAL STIP Project Listing  
NW Region  
PIERCE County**

Year	Project	Schd Dt	Pgm	Contract Type	Concept	Net Miles	HWY	Project Description WISDOT Program	Estimate Anticipated Funding
2018	7919-01-70	05/08/18	206	LET	PVRPLA	4.100	CTH M	CTH F - RIVER FALLS	\$1,000,000 - \$1,999,999
								CTH F TO DRY RUN ROAD	
								CONST/PVRPLA	
								STP RURAL	STBG <5K POP FAST
2017	7894-03-71	04/11/17	206	LET	MISC	8.447	CTH O	TRIMBELLE - STH 35	\$250,000 - \$499,999
								STH 35 TO USH 10	
								CONST/SFTY/RECONSTRUCTION	
								SAFETY - HIGH RISK RURAL ROADS	HSIP-HIGH RISK RU RD
2017	7899-04-71	11/14/17	205	LET	BRRHB	0.100	CTH U	CTH CC - PLUM CITY	\$250,000 - \$499,999
								BRUNNER VALLEY CREEK BRIDGE B470045	
								CONST/BRRHB	
								LOCAL BRIDGES	STBG <5K POP FAST
2017	7891-00-02	02/25/17	205	C/E	BRRPL	0.000	LOC STR	T EL PASO, 465TH AVENUE	\$100,000 - \$249,999
								RUSH RIVER BRIDGE P470925	
								DESIGN/BRRPL	
								LOCAL BRIDGES	STBG FAST OFF-SYSTEM
2017	7894-00-51	08/25/17	207	R/R	MISC	0.000	LOC STR	T TRENTON, 830TH STREET	\$100,000 - \$249,999
								BNSF RAILROAD CROSSING 080027C	
								SFTY/RAILROAD WARNING DEVICES	
								SAFETY - RAILROAD WARNING DEVICES	RAIL HWY PROTECT DEV
2017	7896-00-70	05/09/17	205	LET	BRRPL	0.057	LOC STR	T SALEM, 400TH STREET	\$250,000 - \$499,999
								BR RUSH RIVER BRIDGE B470212	
								CONST/BRRPL	
								LOCAL BRIDGES	STBG FAST OFF-SYSTEM
2020	7891-00-72	02/11/20	205	LET	BRRPL	0.000	LOC STR	T EL PASO, 465TH AVENUE	\$500,000 - \$749,999
								RUSH RIVER BRIDGE B470508	
								CONST/BRRPL	

**2017-2020 FINAL STIP Project Listing  
NW Region  
PIERCE County**

Year	Project	Schd Dt	Pgm	Contract Type	Concept	Net Miles	HWY	Project Description WISDOT Program	Estimate Anticipated Funding
								LOCAL BRIDGES	STBG FAST OFF-SYSTEM
2020	7630-00-72	11/10/20	303	LET	RESURF	4.270	STH 029	RIVER FALLS - SPRING VALLEY	\$2,000,000 - \$2,999,999
								CTH CC SOUTH TO STH 128	
								CONSTRUCTION/RESURFACE	
								STATE 3R	SURFACE TRANSP BLOCK
2020	7650-00-74	12/08/20	303	LET	MISC	0.030	STH 029	C.RIVER FALLS, SOUTH MAIN STREET	\$750,000 - \$999,999
								CULVERT C-47-0NEW	
								CONST/MISC/CULVERT REPLACEMENT	
								SHR BRIDGES	SURFACE TRANSP BLOCK
2020	7650-01-75	12/08/20	303	LET	PVRPLA	5.270	STH 029	PRESCOTT - RIVER FALLS	\$4,000,000 - \$4,999,999
								CTH QQ SOUTH TO CEMETERY ROAD	
								CONSTRUCTION/PAVEMENT REPLACEMENT	
								STATE 3R	SURFACE TRANS FLEX -
2020	7650-02-73	12/08/20	303	LET	RECOND	0.003	STH 029	PRESCOTT - RIVER FALLS	\$750,000 - \$999,999
								CTH FF & 770TH AVENUE INTERSECTION	
								CONST/SFTY/WEST BOUND LEFT TURN LN	
								SAFETY (REGULAR HSIP)	HIGHWAY SAFETY IMP P
2017	7105-05-40	02/25/17	303	UTL	RESURF	7.140	STH 128	ELMWOOD - STH 64	\$0 - \$99,999
								STH 72 TO STH 29	
								UTL INT 100/CENTURYLINK	
								STATE 3R	NON-FEDERAL
2017	7105-05-42	02/25/17	303	UTL	RESURF	7.140	STH 128	ELMWOOD - STH 64	\$0 - \$99,999
								STH 72 TO STH 29	
								UTL INT 101/XCEL ENERGY	
								STATE 3R	NON-FEDERAL
2017	7105-05-43	02/25/17	303	UTL	RESURF	7.140	STH 128	ELMWOOD - STH 64	\$0 - \$99,999
								STH 72 TO STH 29	

**2017-2020 FINAL STIP Project Listing  
NW Region  
PIERCE County**

Year	Project	Sch Dt	Pgm	Contract Type	Concept	Net Miles	HWY	Project Description WISDOT Program	Estimate Anticipated Funding
								UTL INT 102/WE ENERGIES	
								STATE 3R	NON-FEDERAL
2017	7105-05-44	02/25/17	303	UTL	RESURF	7.140	STH 128	ELMWOOD - STH 64	\$0 - \$99,999
								STH 72 TO STH 29	
								UTL INT 103/NORTHERN NATURAL GAS	
								STATE 3R	NON-FEDERAL
2017	1530-06-27	06/25/17	303	R/E	BRRPL	0.000	USH 010	ELLSWORTH - DURAND	\$0 - \$99,999
								PLUM CREEK BRIDGE B-47-0213	
								REAL ESTAE ACQUISITION	
								SHR BRIDGES	NON-FEDERAL
2018	1530-01-75	07/10/18	303	LET	BRRHB	0.090	USH 010	HASTINGS - PRESCOTT	\$500,000 - \$749,999
								ST CROIX RIVER BRIDGE B-47-0040	
								CONSTR/BRRHB/WI LEAD/COST SHARE MN	
								SHR BRIDGES	NON-FEDERAL
2019	1530-06-77	02/12/19	303	LET	BRRPL	0.040	USH 010	ELLSWORTH - DURAND	\$2,000,000 - \$2,999,999
								PLUM CREEK BRIDGE B-47-0213	
								CONSTRUCTION/BRIDGE REPLACEMNET	
								SHR BRIDGES	STP <5K POP - MAP 21
2020	1530-00-79	11/10/20	303	LET	MISC	1.020	USH 010	PRESCOTT - ELLSWORTH	\$500,000 - \$749,999
								SPRING CR CULVERTS C-47-0NEW & 0NEW	
								CONST/MISC/CULVERT REPLACEMENT	
								SHR BRIDGES	SURFACE TRANSP BLOCK
2017	7210-00-41	07/25/17	303	UTL	RECST	1.360	USH 063	RED WING - ELLSWORTH	\$0 - \$99,999
								MISSISSIPPI RIVER BRG WISC APPROACH	
								UTL INTEREST 101/XCEL ENERGY	
								SHR LARGE BRIDGES	NON-FEDERAL
2017	7210-00-76	03/25/17	303	OST	BRRPL	0.558	USH 063	RED WING - ELLSWORTH	\$25,000,000 - \$29,999,999



**2017-2020 FINAL STIP Project Listing  
NW Region  
PIERCE County**

<b>Year</b>	<b>Project</b>	<b>Schd Dt</b>	<b>Pgm</b>	<b>Contract Type</b>	<b>Concept</b>	<b>Net Miles</b>	<b>HWY</b>	<b>Project Description WISDOT Program</b>	<b>Estimate Anticipated Funding</b>
								MISSISSIPPI RIVER BRIDGE B-47-0224	
								INACTIVE/CONSTR/BRRPL/MNDOT LEAD	
								SHR LARGE BRIDGES	NATIONAL HIGHWAY PER
2017	7210-00-78	03/25/17	303	OST	RECST	1.808	USH 063	RED WING - ELLSWORTH	\$13,000,000 - \$13,999,999
								MISSISSIPPI RIVER BRG WISC APPROACH	
								MNDOT LEAD/CONSTR/RECONSTRUCTION	
								SHR LARGE BRIDGES	NATIONAL HIGHWAY PER

**2017-2020 FINAL STIP Project Listing  
NW Region  
POLK County**

Year	Project	Schd Dt	Pgm	Contract Type	Concept	Net Miles	HWY	Project Description WISDOT Program	Estimate Anticipated Funding
2020	8866-00-72	12/08/20	206	LET	PVRPLA	7.920	CTH M	STAR PRAIRIE - OSCEOLA	\$3,000,000 - \$3,999,999
								SCL TO CTH Y	
								CONST/PVRPLA	
								STP RURAL	STBG <5K POP FAST
2017	8060-01-03	06/25/17	303	C/E	MISC	9.053	STH 035	SOMERSET - ST CROIX FALLS	\$250,000 - \$499,999
								STH 243 TO USH 8	
								OPERATIONAL ANALYSIS STUDY	
								STATE 3R	NON-FEDERAL
	8070-00-04		303	I/E	RESURF	2.000	STH 046	C AMERY, KELLER AVENUE	\$0 - \$99,999
								GRIFFIN STR TO YORK PARK ENTRANCE	
								DESIGN/SAFETY/3 LANE CONVERSION	
								STATE 3R	NON-FEDERAL
	8072-00-00		303	I/E	RESURF	11.280	STH 046	CYLON - AMERY	\$100,000 - \$249,999
								STH 64 TO GRIFFIN STREET	
								DESIGN/RESURFACING	
								STATE 3R	NON-FEDERAL
	8865-01-03		303	I/E	RECST	0.050	STH 065	WANDEROOS - USH 8	\$0 - \$99,999
								WEST JUNCTION CTH F INTERSECTION	
								DESIGN/SAFETY/RECONSTRUCTION	
								STATE 3R	STP ANY AREAS
2017	8865-00-44	02/25/17	303	UTL	RECST	0.570	STH 065	NEW RICHMOND - WANDEROOS	\$0 - \$99,999
								40TH AV TO .35 MILES NORTH 40TH AV	
								UTL INT42/POLK-BURNETT ELECTRC COOP	
								STATE 3R	NON-FEDERAL
2017	8865-00-45	02/25/17	303	UTL	RECST	0.110	STH 065	WANDEROOS - USH 8	\$0 - \$99,999
								KENNEDY MILL AVENUE INTERSECTION	
								UTL INT 901/POLK-BURNETT ELEC COOP	

**2017-2020 FINAL STIP Project Listing  
NW Region  
POLK County**

Year	Project	Schd Dt	Pgm	Contract Type	Concept	Net Miles	HWY	Project Description WISDOT Program	Estimate Anticipated Funding
								STATE 3R	NON-FEDERAL
2017	8865-00-46	02/25/17	303	UTL	RECST	0.110	STH 065	WANDEROOS - USH 8	\$0 - \$99,999
								KENNEDY MILL AVENUE INTERSECTION	
								UTL INT 902/CENTURYLINK	
								STATE 3R	NON-FEDERAL
2017	8865-00-72	03/14/17	303	LET	RECST	0.570	STH 065	NEW RICHMOND - WANDEROOS	\$2,000,000 - \$2,999,999
								40TH AV TO .57 MILES NORTH 40TH AV	
								CONSTRUCTION/RECONSTRUCTION/SAFETY	
								SAFETY (REGULAR HSIP)	HWY SAFETY IMP PROG
2017	8865-00-73	03/14/17	303	LET	RECST	0.110	STH 065	WANDEROOS - USH 8	\$250,000 - \$499,999
								KENNEDY MILL AVENUE INTERSECTION	
								CONSTR/SAFETY/HSIP-1B/RECONSTRUCT	
								SAFETY (REGULAR HSIP)	HIGHWAY SAFETY IMP P
	1570-00-04		303	I/E	RESURF	9.220	USH 008	ST CROIX FALLS - TURTLE LAKE	\$100,000 - \$249,999
								STH 46 SOUTH TO USH 63 SOUTH	
								DESIGN/RESURFACE	
								STATE 3R	NON-FEDERAL
2017	1570-00-72	05/09/17	303	LET	RDMTN	2.170	USH 008	ST CROIX FALLS - TURTLE LAKE	\$2,000,000 - \$2,999,999
								ST CROIX RIVER TO GLACIER DRIVE	
								CONSTRUCTION/RESURFACING	
								STATE 3R	STP <200,000 POPULAT
2017	1570-00-73	05/09/17	303	LET	BRRHB	0.080	USH 008	ST CROIX FALLS - TURTLE LAKE	\$250,000 - \$499,999
								B-48-0004,B-48-0038,B-48-0039	
								CONSTR/3 BRIDGE REHABILITATION	
								SHR BRIDGES	NON-FEDERAL
2017	1570-01-74	05/09/17	303	LET	MISC	0.001	USH 008	ST CROIX FALLS - TURTLE LAKE	\$250,000 - \$499,999
								STH 46 NORTH JUNCTION INTERSECTION	

**2017-2020 FINAL STIP Project Listing  
NW Region  
POLK County**

Year	Project	Schd Dt	Pgm	Contract Type	Concept	Net Miles	HWY	Project Description WISDOT Program	Estimate Anticipated Funding
								CONSTR/SFTY/OFFSET RIGHT TURN LANE	
								SAFETY (REGULAR HSIP)	HIGHWAY SAFETY IMP P
	1550-04-02		303	I/E	RESURF	6.950	USH 063	CLEAR LAKE - CUMBERLAND	\$100,000 - \$249,999
								CTH J TO USH 8	
								DESIGN/RESURFACING	
								STATE 3R	NON-FEDERAL
2018	1000-18-95	02/13/18	303	LET	RDMTN	32.030	VAR HWY	SFY 2018 LIL CHIP SEALS - WEST	\$2,000,000 - \$2,999,999
								NORTHWEST REGION - VARIOUS HIGHWAYS	
								CONSTR/LATE IN LIFE CHIP SEALS	
								STATE 3R	NON-FEDERAL
2018	8417-00-74	03/25/18	290	LLC	MISC	0.000	VAR HWY	V OSCEOLA, VARIOUS LOCATIONS	\$250,000 - \$499,999
								SIDEWALK IMPROVEMENTS	
								CONST/TRANSP ALTERNATIVES PROGRAM	
								BICYCLE AND PEDESTRIAN FACILITIES	TRANS ALTERN 5K AND

**2017-2020 FINAL STIP Project Listing  
NW Region  
RUSK County**

Year	Project	Schd Dt	Pgm	Contract Type	Concept	Net Miles	HWY	Project Description WISDOT Program	Estimate Anticipated Funding
2018	8793-00-70	03/13/18	205	LET	BRRPL	0.075	CTH B	CTH P - GLEN FLORA	\$500,000 - \$749,999
								MAIN CREEK BRIDGE B540124	
								CONST/BRRPL	
								LOCAL BRIDGES	STBG FAST OFF-SYSTEM
2019	8793-00-71	11/12/19	205	LET	BRRPL	0.000	CTH B	USH 8 - CEDAR RAPIDS	\$250,000 - \$499,999
								DEER TAIL CREEK BRIDGE B540128	
								CONST/BRRPL	
								LOCAL BRIDGES	STBG FAST OFF-SYSTEM
2019	8798-00-72	01/08/19	205	LET	BRRPL	0.000	CTH D	CTH E - STH 27	\$1,000,000 - \$1,999,999
								DEER TAIL CREEK BRIDGE B540130	
								CONST/BRRPL	
								LOCAL BRIDGES	STBG <5K POP FAST
2018	8795-00-70	12/11/18	205	LET	BRRPL	0.000	CTH I	CONRATH - TONY	\$250,000 - \$499,999
								DEER TAIL CREEK BRIDGE B540129	
								CONST/BRRPL	
								LOCAL BRIDGES	STBG <5K POP FAST
2017	8780-00-71	07/11/17	205	LET	BRRPL	0.047	CTH J	STH 40 - STH 27	\$250,000 - \$499,999
								LITTLE THORNAPPLE RIVER BR B540123	
								CONST/BRRPL	
								LOCAL BRIDGES	STBG FAST OFF-SYSTEM
2017	8796-00-70	11/14/17	205	LET	BRRPL	0.047	CTH V	CTH I - E COUNTY LINE	\$250,000 - \$499,999
								LITTLE JUMP RIVER BRIDGE B540125	
								CONST/BRRPL	
								LOCAL BRIDGES	STBG <5K POP FAST
2017	8421-00-70	12/12/17	205	LET	BRRPL	0.094	LOC STR	T ATLANTA, FETKE ROAD	\$100,000 - \$249,999
								DEVILS CREEK BRIDGE B540121	
								CONST/BRRPL	

**2017-2020 FINAL STIP Project Listing  
NW Region  
RUSK County**

Year	Project	Schd Dt	Pgm	Contract Type	Concept	Net Miles	HWY	Project Description WISDOT Program	Estimate Anticipated Funding
								LOCAL BRIDGES	STBG FAST OFF-SYSTEM
2018	8433-01-70	12/11/18	205	LET	BRRPL	0.047	LOC STR	T MARSHALL, BROKEN ARROW ROAD	\$250,000 - \$499,999
								LITTLE JUMP RIVER BRIDGE B540122	
								CONST/BRRPL	
								LOCAL BRIDGES	STBG FAST OFF-SYSTEM
2020	8439-00-72	02/11/20	205	LET	BRRPL	0.000	LOC STR	T STUBBS, S HUTCHINSON ROAD	\$250,000 - \$499,999
								SOFT MAPLE CREEK BRIDGE B540127	
								DESIGN/BRRPL	
								LOCAL BRIDGES	STBG FAST OFF-SYSTEM
2017	8590-01-60	02/25/17	303	LFA	MISC	0.000	STH 040	BRUCE - RADISSON	\$0 - \$99,999
								ALDER CREEK BRIDGE B-54-0021	
								MISC CONSTR/BIRD NETTING/LFA	
								SHR BRIDGES	NON-FEDERAL
2017	8590-01-63	02/25/17	303	LFA	MISC	0.000	STH 040	BRUCE - RADISSON	\$0 - \$99,999
								BECKY CREEK BRIDGE B-54-0022	
								MISC CONSTR/BIRD NETTING/LFA	
								SHR BRIDGES	NON-FEDERAL
2017	8590-01-73	04/11/17	303	LET	BRRHB	0.172	STH 040	BRUCE - RADISSON	\$750,000 - \$999,999
								B-54-0008/B-54-0021/B-54-0022	
								CONSTR/3 BRIDGES/BRRHB/DECK REPLACE	
								SHR BRIDGES	SURFACE TRANSP BLOCK
2018	8213-01-20	08/25/18	303	R/E	BRRPL	0.002	STH 073	THORP - INGRAM	\$0 - \$99,999
								ALDER CREEK BRIDGE B-54-0743	
								REAL ESTATE ACQ/BRIDGE REPLACEMENT	
								SHR BRIDGES	NON-FEDERAL
2020	8213-01-70	01/14/20	303	LET	BRRPL	0.020	STH 073	THORP - INGRAM	\$250,000 - \$499,999
								ALDER CREEK BRIDGE B-54-0NEW	

**2017-2020 FINAL STIP Project Listing  
NW Region  
RUSK County**

Year	Project	Schd Dt	Pgm	Contract Type	Concept	Net Miles	HWY	Project Description WISDOT Program	Estimate Anticipated Funding
								CONSTRUCTION/BRIDGE REPLACEMENT	
								SHR BRIDGES	STP ANY AREAS
2017	1580-31-20	03/25/17	303	R/E	RESURF	0.830	USH 008	C LADYSMITH, LAKE AVENUE & E 3RD ST	\$0 - \$99,999
								STH 27 TO RIVER AVENUE	
								REAL ESTATE ACQUISITION/RESURFACING	
								STATE 3R	NON-FEDERAL
2018	1580-02-72	12/11/18	303	LET	BRRPL	0.060	USH 008	CAMERON - LADYSMITH	\$1,000,000 - \$1,999,999
								WEYERHAEUSER CREEK BRG B-54-0126	
								CONSTRUCTION/BRRPL	
								SHR BRIDGES	STP ANY AREAS
2020	1580-31-71	11/10/20	303	LET	RESURF	0.830	USH 008	C LADYSMITH, LAKE AVENUE & E 3RD ST	\$750,000 - \$999,999
								STH 27 TO RIVER AVENUE	
								CONSTRUCTION/RESURFACING	
								STATE 3R	STP ANY AREAS

**2017-2020 FINAL STIP Project Listing  
NW Region  
SAWYER County**

Year	Project	Schd Dt	Pgm	Contract Type	Concept	Net Miles	HWY	Project Description WISDOT Program	Estimate Anticipated Funding
2017	8449-00-70	11/14/17	205	LET	BRRPL	0.045	LOC STR	T EDGEWATER, HARVEST LANE	\$250,000 - \$499,999
								THIRTY THREE CREEK BRIDGE B570087	
								CONST/BRRPL	
								LOCAL BRIDGES	STBG FAST OFF-SYSTEM
2018	8461-00-71	03/13/18	205	LET	BRRPL	0.049	LOC STR	T WINTER, HANSON ROAD	\$250,000 - \$499,999
								BRUNET RIVER BRIDGE B570088	
								CONST/BRRPL	
								LOCAL BRIDGES	STBG FAST OFF-SYSTEM
2018	8140-00-70	12/11/18	303	LET	PVRPLA	0.520	STH 027	C HAYWARD, SOUTH DAKOTA AVENUE	\$1,000,000 - \$1,999,999
								MICHIGAN AVENUE TO USH 63	
								CONSTRUCTION/PAVEMENT REPLACEMENT	
								STATE 3R	STP ANY AREAS
2018	8140-00-73	12/11/18	303	LET	PVRPLA	0.251	STH 027	C HAYWARD, SOUTH DAKOTA AVENUE	\$750,000 - \$999,999
								NAMEKAGON RIVER TO RAILROAD STREET	
								CONS/SFTY/WIDEN 2-WAY LEFT TURN LN	
								SAFETY (REGULAR HSIP)	HIGHWAY SAFETY IMP P
2018	8140-00-74	12/11/18	303	LET	MISC	0.007	STH 027	C HAYWARD, SOUTH DAKOTA AVENUE	\$500,000 - \$749,999
								RAILROAD STREET INTERSECTION	
								CONS/SFTY/MISC/TRF SIGNAL UPGRADES	
								SAFETY (REGULAR HSIP)	HIGHWAY SAFETY IMP P
2018	8140-00-75	12/11/18	303	LET	MISC	1.020	STH 027	C HAYWARD, SOUTH DAKOTA AVENUE	\$250,000 - \$499,999
								WEST CAROL DRIVE TO MICHIGAN AVENUE	
								CONS/SFTY/MIS/CONVERT TO 3 LN TWLTL	
								SAFETY (REGULAR HSIP)	HIGHWAY SAFETY IMP P
2018	8140-25-71	12/11/18	303	LET	BRRHB	0.050	STH 027	C HAYWARD, SOUTH DAKOTA AVENUE	\$100,000 - \$249,999
								NAMEKAGON RIVER BRIDGE B-57-0058	
								CONSTRUCTION/BRG REHAB/DECK OVRLY	



**2017-2020 FINAL STIP Project Listing  
NW Region  
SAWYER County**

Year	Project	Schd Dt	Pgm	Contract Type	Concept	Net Miles	HWY	Project Description WISDOT Program	Estimate Anticipated Funding
								SHR BRIDGES	STP <200,000 POPULAT
2017	8590-01-66	02/25/17	303	LFA	MISC	0.000	STH 040	BRUCE - RADISSON	\$0 - \$99,999
								COUDERAY RIVER BRIDGE B-57-0089	
								MISC CONSTRUCTION/BIRD NETTING/LFA	
								SHR BRIDGES	NON-FEDERAL
2017	8590-01-76	05/09/17	303	LET	BRRPL	0.070	STH 040	BRUCE - RADISSON	\$1,000,000 - \$1,999,999
								COUDERAY RIVER BRIDGE B-57-0089	
								CONSTRUCTION/BRIDGE REPLACEMENT	
								SHR BRIDGES	NON-FEDERAL
2017	8570-00-60	07/11/17	303	LET	BRRHB	0.040	STH 048	V EXELAND, 2ND STREET	\$500,000 - \$749,999
								WEIRGOR CREEK BRIDGE B-57-0052	
								CONSTR/BRIDGE REHAB/DECK REPLACMENT	
								SHR BRIDGES	STP <200,000 POPULAT
2017	8170-01-63	05/09/17	303	LET	RDMTN	10.440	STH 070	OJIBWA - OXBO	\$500,000 - \$749,999
								CTH W TO CTH GG	
								CONSTRUCTION/LATE IN LIFE CHIP SEAL	
								STATE 3R	NON-FEDERAL
2018	1560-02-70	11/13/18	303	LET	PVRPLA	7.340	USH 063	HAYWARD - DRUMMOND	\$6,000,000 - \$6,999,999
								STH 27 TO LARSEN ROAD	
								CONSTRUCTION/RESURFACING	
								STATE 3R	STP ANY AREAS
2019	1560-04-70	12/10/19	303	LET	RESURF	9.390	USH 063	HAYWARD - DRUMMOND	\$3,000,000 - \$3,999,999
								LARSEN ROAD TO CTH M	
								CONSTRUCTION/RESURFACING	
								STATE 3R	STP <200,000 POPULAT

**2017-2020 FINAL STIP Project Listing  
NW Region  
ST. CROIX County**

Year	Project	Schd Dt	Pgm	Contract Type	Concept	Net Miles	HWY	Project Description WISDOT Program	Estimate Anticipated Funding
2020	8939-08-05	02/25/20	206	C/E	RECOND	0.960	CTH E	ST JOSEPH - STH 65	\$0 - \$99,999
								CTH I TO CTH A	
								DESIGN/RECOND	
								STP RURAL	NON-FEDERAL
2020	8939-08-75	03/10/20	206	LET	RECOND	0.960	CTH E	ST JOSEPH - STH 65	\$1,000,000 - \$1,999,999
								CTH I TO CTH A	
								CONST/RECOND	
								STP RURAL	STBG <5K POP FAST
2019	8940-00-15	01/08/19	206	LET	PVRPLA	1.028	CTH GG	C NEW RICHMOND, CTH GG	\$1,000,000 - \$1,999,999
								140TH STREET TO 150TH STREET	
								CONST/PVRPLA	
								STP URBAN 5,000 - 20,000	STBG 5-200K POP FAST
2018	8938-01-72	04/10/18	206	LET	MISC	4.540	CTH I	T ST JOSEPH - NORTH COUNTY LINE	\$100,000 - \$249,999
								V SOMERSET TO 220TH AVENUE	
								CONST/VAR SIGNAGE/GUARD RAIL ENDS	
								SAFETY - HIGH RISK RURAL ROADS	HIGHWAY SAFETY IMP P
	1020-02-13		303	I/E	BRRHB	0.025	IH 094	HUDSON - BALDWIN	\$0 - \$99,999
								CARMICHAEL ROAD BRIDGE B-55-0118	
								DESIGN/BRIDGE REHABILITATION	
								BACKBONE	NON-FEDERAL
	1020-02-31		303	I/E	RDMTN	4.330	IH 094	HUDSON - BALDWIN	\$250,000 - \$499,999
								STH 35 NORTH JCT TO USH 12(EB & WB)	
								DESIGN/RDMTN/CONCRETE REPAIRS	
								BACKBONE	NON-FEDERAL
	1020-06-04		303	I/E	PVRPLA	5.630	IH 094	HUDSON - MENOMONIE	\$1,000,000 - \$1,999,999
								STH 65 TO CTH T (EAST & WESTBOUND)	
								DESIGN/PAVEMENT REPLACEMENT	

**2017-2020 FINAL STIP Project Listing  
NW Region  
ST. CROIX County**

Year	Project	Schd Dt	Pgm	Contract Type	Concept	Net Miles	HWY	Project Description WISDOT Program	Estimate Anticipated Funding
								BACKBONE	NATIONAL HIGHWAY PER
	1020-06-08		303	I/E	RECST	5.570	IH 094	HUDSON - MENOMONIE	\$1,000,000 - \$1,999,999
								STH 65 TO CTH T (WEST BOUND)	
								DESIGN/RECONSTRUCTION	
								BACKBONE	NATIONAL HIGHWAY PER
	1020-07-00		303	I/E	PVRPLA	5.800	IH 094	HUDSON - MENOMONIE	\$1,000,000 - \$1,999,999
								CTH T TO CTH BB (EB & WB)	
								DESIGN/PAVEMENT REPLACEMENT	
								BACKBONE	NATIONAL HIGHWAY PER
	1020-07-06		303	I/E	RECST	0.000	IH 094	HUDSON - MENOMONIE	\$1,000,000 - \$1,999,999
								CTH T - CTH BB (WB)	
								DESIGN/RECONSTRUCTION	
								BACKBONE	NATIONAL HIGHWAY PER
	1021-00-10		303	I/E	BRRPL	0.050	IH 094	BALDWIN - MENOMONIE	\$250,000 - \$499,999
								NORSEMAN DRIVE BRIDGE EB B-55-0019	
								DESIGN/BRIDGE REPLACEMENT	
								BACKBONE	NON-FEDERAL
	1021-00-11		303	I/E	BRRPL	0.040	IH 094	BALDWIN - MENOMONIE	\$250,000 - \$499,999
								NORSEMAN DRIVE BRIDGE WB B-55-0020	
								DESIGN/BRIDGE REPLACEMENT	
								BACKBONE	NON-FEDERAL
	1021-00-13		303	I/E	BRRPL	0.080	IH 094	BALDWIN - MENOMONIE	\$250,000 - \$499,999
								WILSON ROAD BRIDGE WB B-55-0023	
								DESIGN/BRIDGE REPLACEMENT	
								BACKBONE	NON-FEDERAL
	1021-03-31		303	I/E	BRRHB	0.020	IH 094	BALDWIN - MENOMONIE	\$100,000 - \$249,999
								EAU GALLE RIVER EB BRIDGE B-55-0015	

**2017-2020 FINAL STIP Project Listing  
NW Region  
ST. CROIX County**

Year	Project	Schd Dt	Pgm	Contract Type	Concept	Net Miles	HWY	Project Description WISDOT Program	Estimate Anticipated Funding
								DESIGN/BRIDGE REHABILITATION	
								BACKBONE	NON-FEDERAL
	1021-03-32		303	I/E	BRRHB	0.000	IH 094	BALDWIN - MENOMONIE	\$100,000 - \$249,999
								EAU GALLE RIVER WB BRIDGE B-55-0016	
								DESIGN/BRIDGE REHABILITATION	
								BACKBONE	NON-FEDERAL
2017	1020-01-40	12/25/17	303	UTL	BRRPL	0.060	IH 094	HUDSON - BALDWIN	\$0 - \$99,999
								CTH J BRIDGE B-55-0041	
								UTILITY/LEVEL OF EFFORT	
								BACKBONE	NON-FEDERAL
2017	1020-01-41	12/25/17	303	UTL	BRRPL	0.070	IH 094	BALDWIN - MENOMONIE	\$0 - \$99,999
								CTH BB BRIDGE B-55-0048	
								UTL INT 100/ST CROIX ELECTRIC COOP	
								BACKBONE	NON-FEDERAL
2017	1020-01-42	12/25/17	303	UTL	BRRPL	0.070	IH 094	BALDWIN - MENOMONIE	\$0 - \$99,999
								CTH BB BRIDGE B-55-0048	
								UTL INT 101/BALDWIN TELECOM	
								BACKBONE	NON-FEDERAL
2017	1020-03-81	12/12/17	303	LET	RESURF	5.271	IH 094	HUDSON - BALDWIN	\$7,000,000 - \$7,999,999
								USH 12 TO STH 65 (EB & WB)	
								CONSTRUCTION/RESURFACING	
								BACKBONE	NATIONAL HIGHWAY PER
2017	1020-03-82	11/25/17	303	MIS	MISC	5.270	IH 094	HUDSON - BALDWIN	\$100,000 - \$249,999
								USH 12 TO STH 65 (EB & WB)	
								MISC CONSTRUCTION/ITS PROCUREMENT	
								BACKBONE	NATIONAL HIGHWAY PER
2017	1020-06-40	01/25/17	303	UTL	RECST	0.000	IH 094	HUDSON - BALDWIN	\$0 - \$99,999

**2017-2020 FINAL STIP Project Listing  
NW Region  
ST. CROIX County**

Year	Project	Schd Dt	Pgm	Contract Type	Concept	Net Miles	HWY	Project Description WISDOT Program	Estimate Anticipated Funding
								STH 35 NORTH TO USH 12	
								UTL LEVEL OF EFFORT	
								BACKBONE	NON-FEDERAL
2017	1020-06-42	01/25/17	303	UTL	RECST	4.330	IH 094	HUDSON - BALDWIN	\$0 - \$99,999
								STH 35 NORTH TO USH 12	
								UTL INT 201 C HUDSON SEWER	
								BACKBONE	NON-FEDERAL
2017	1020-06-43	01/25/17	303	UTL	RECST	4.330	IH 094	HUDSON - BALDWIN	\$0 - \$99,999
								STH 35 NORTH TO USH 12	
								UTL INT 202 CITY HUDSON WATER	
								BACKBONE	NON-FEDERAL
2017	1020-06-75	03/14/17	303	LET	RECST	4.533	IH 094	HUDSON - BALDWIN	\$30,000,000 - \$34,999,999
								STH 35 NORTH TO USH 12	
								CONSTRUCTION/RECONSTRUCTION	
								BACKBONE	NATIONAL HIGHWAY PER
2017	1020-06-80	01/25/17	303	MIS	MISC	4.330	IH 094	HUDSON - BALDWIN	\$0 - \$99,999
								STH 35 NORTH TO USH 12	
								MISC CONSTR/ITS PROCUREMENT	
								BACKBONE	NATIONAL HIGHWAY PER
2017	1021-01-40	12/25/17	303	UTL	BRRPL	0.080	IH 094	HUDSON - BALDWIN	\$0 - \$99,999
								CTH T BRIDGE B-55-0042	
								UTL INT 50/CENTURYLINK	
								BACKBONE	NON-FEDERAL
2017	1021-01-41	12/25/17	303	UTL	BRRPL	0.030	IH 094	BALDWIN - MENOMONIE	\$100,000 - \$249,999
								STH 128 BRIDGE B-55-0021	
								UTILITY/LEVEL OF EFFORT	
								BACKBONE	NON-FEDERAL

**2017-2020 FINAL STIP Project Listing  
NW Region  
ST. CROIX County**

Year	Project	Schd Dt	Pgm	Contract Type	Concept	Net Miles	HWY	Project Description WISDOT Program	Estimate Anticipated Funding
2017	1021-01-91	01/25/17	303	SFA	MISC	0.080	IH 094	HIGHLAND DRIVE BRIDGE B-55-0040	\$0 - \$99,999
								HUDSON - BALDWIN	
								CONST/TRAFFIC MITIGATION 1021-01-71	
								BACKBONE	NATIONAL HIGHWAY PER
2018	1020-03-76	11/13/18	303	LET	BRRPL	1.660	IH 094	HUDSON - BALDWIN	\$6,000,000 - \$6,999,999
								130TH STREET BRIDGE (WB) B-55-0254	
								CONSTRUCTION/BRIDGE REPLACEMENT	
								BACKBONE	NATIONAL HIGHWAY PER
2018	1020-03-77	11/13/18	303	LET	BRRPL	1.300	IH 094	HUDSON - BALDWIN	\$5,000,000 - \$5,999,999
								130TH STREET BRIDGE (EB) B-55-0255	
								CONSTRUCTION/BRIDGE REPLACEMENT	
								BACKBONE	NATIONAL HIGHWAY PER
2018	1020-03-78	11/13/18	303	LET	BRRPL	0.000	IH 094	HUDSON - BALDWIN	\$3,000,000 - \$3,999,999
								KINNICKINNIC RIVER BRG WB B-55-0256	
								CONSTRUCTION/BRIDGE REPLACEMENT	
								BACKBONE	NATIONAL HIGHWAY PER
2018	1020-03-79	11/13/18	303	LET	BRRPL	0.650	IH 094	HUDSON - BALDWIN	\$3,000,000 - \$3,999,999
								KINNICKINNIC RIVER BRG EB B-55-0257	
								CONSTRUCTION/BRIDGE REPLACEMENT	
								BACKBONE	NATIONAL HIGHWAY PER
2018	1020-03-91	03/25/18	303	SFA	MISC	5.270	IH 094	HUDSON - BALDWIN	\$0 - \$99,999
								USH 12 TO STH 65 (EB & WB)	
								TRF MITIGATION CONSTR ID 1020-03-81	
								BACKBONE	NON-FEDERAL
2018	1020-11-82	05/08/18	303	LET	BRSHRM	31.100	IH 094	NW REGION, VAR CTYS INTERSTATE 94	\$100,000 - \$249,999
								BRIDGE DECK SEALING (VARIOUS BRDGS)	
								CONSTRUCTION/BRIDGE MAINTENANCE	

**2017-2020 FINAL STIP Project Listing  
NW Region  
ST. CROIX County**

Year	Project	Schd Dt	Pgm	Contract Type	Concept	Net Miles	HWY	Project Description WISDOT Program	Estimate Anticipated Funding
								BACKBONE	NON-FEDERAL
2018	1021-00-20	09/25/18	303	R/E	BRRPL	0.000	IH 094	BALDWIN - MENOMONIE	\$0 - \$99,999
								CTH NN BRIDGE WEST BOUND B-55-0018	
								REAL ESTATE ACQ/BRIDGE REPLACEMENT	
								BACKBONE	NON-FEDERAL
2018	1021-04-26	09/25/18	303	R/E	BRRPL	0.000	IH 094	BALDWIN - MENOMONIE	\$0 - \$99,999
								EAU GALLE RIVER WB BRIDGE B-55-0016	
								REAL ESTATE ACQ/BRIDGE REPLACEMENT	
								BACKBONE	NON-FEDERAL
2018	1022-07-76	11/13/18	303	LET	PVRPLA	8.410	IH 094	HUDSON - MENOMONIE	\$60,000,000 - \$69,999,999
								STH 128 TO 250TH STREET (EB & WB)	
								CONSTR/PAVEMENT REPLACEMENT/6 BRIDGS	
								BACKBONE	NATIONAL HIGHWAY PER
2019	1020-01-77	02/12/19	303	LET	RESURF	4.125	IH 094	HUDSON - BALDWIN	\$5,000,000 - \$5,999,999
								KINNICKINNIC RIV TO CTH T (EB & WB)	
								CONSTRUCTION/RESURFACING	
								BACKBONE	NATIONAL HIGHWAY PER
2019	1020-01-78	01/25/19	303	MIS	MISC	4.125	IH 094	HUDSON - BALDWIN	\$100,000 - \$249,999
								KINNICKINNIC RIV TO CTH T (EB & WB)	
								MIS CONSTR/PROCUREMENT ITS EQUIPMNT	
								BACKBONE	NATIONAL HIGHWAY PER
2019	1020-01-97	03/25/19	303	SFA	MISC	4.125	IH 094	HUDSON - BALDWIN	\$0 - \$99,999
								KINNICKINNIC RIV TO CTH T (EB & WB)	
								TRAFFIC MITIGATION 1020-01-77	
								BACKBONE	NON-FEDERAL
2019	1020-03-98	03/25/19	303	SFA	BRRPL	0.050	IH 094	HUDSON - BALDWIN	\$0 - \$99,999
								KINNICKINNIC RIVER BRG WB B-55-0038	

**2017-2020 FINAL STIP Project Listing  
NW Region  
ST. CROIX County**

Year	Project	Schd Dt	Pgm	Contract Type	Concept	Net Miles	HWY	Project Description WISDOT Program	Estimate Anticipated Funding
								TRAFFIC MITIGATION/ID 1020-03-78	
								BACKBONE	NON-FEDERAL
2020	1020-00-73	11/10/20	303	LET	RECST	6.290	IH 094	BALDWIN - MENOMONIE	\$25,000,000 - \$29,999,999
								CTH BB TO STH 128 (EB & WB)	
								CONSTRUCTION/RECONSTRUCTION	
								BACKBONE	NATIONAL HIGHWAY PER
2020	1020-09-77	11/10/20	303	LET	RECST	6.130	IH 094	HUDSON - MENOMONIE	\$17,000,000 - \$19,999,999
								CTH BB TO STH 128 (WEST BOUND)	
								CONSTRUCTION/RECONSTRUCTION	
								BACKBONE	NATIONAL HIGHWAY PER
2020	8999-00-65	01/14/20	206	LET	RECST	0.150	LOC STR	V NORTH HUDSON, WISCONSIN ST NORTH	\$250,000 - \$499,999
								6TH STREET NORTH TO 3RD ST NORTH	
								CONST/RECST	
								STP URBAN 20,000 - 50,000	STBG 5-200K POP FAST
2017	8943-00-70	03/25/17	290	LLC	MISC	0.000	NON HWY	CITY OF GLENWOOD, VARIOUS LOCATIONS	\$250,000 - \$499,999
								CROSSWALK & INFRASTRUCTURE IMPROVEM	
								CONST/TRANSP ALTERNATIVES PROGRAM	
								BICYCLE AND PEDESTRIAN FACILITIES	TRANS ALTERN 5K AND
2017	7200-00-90	02/14/17	303	LET	MISC	4.972	STH 035	RIVER FALLS - HUDSON	\$1,000,000 - \$1,999,999
								STH 65 TO COULEE ROAD/CTH FF	
								CONSTRUCT/CROSS MEDIAN CABLE GUARD	
								SAFETY (REGULAR HSIP)	HIGHWAY SAFETY IMP P
2018	8080-05-22	11/25/18	303	R/E	MISC	0.831	STH 035	VILLAGE NORTH HUDSON, 6TH STREET	\$100,000 - \$249,999
								LAKE MALLALIEU BRIDGE - SOMMERS ST	
								REAL ESTATE ACQUISITION	
								STATE 3R	NON-FEDERAL
2019	7200-02-73	11/12/19	303	LET	RECST	0.104	STH 035	C RIVER FALLS, STH 35 AND STH 65	\$2,000,000 - \$2,999,999



**2017-2020 FINAL STIP Project Listing  
NW Region  
ST. CROIX County**

Year	Project	Schd Dt	Pgm	Contract Type	Concept	Net Miles	HWY	Project Description WISDOT Program	Estimate Anticipated Funding
								DIVISION STREET/CTH M (JUG-HANDLE)	
								CONSTRUCTION/SAFETY/RECONSTRUCT	
								SAFETY (REGULAR HSIP)	HIGHWAY SAFETY IMP P
2020	8080-05-40	11/25/20	303	UTL	MISC	0.830	STH 035	VILLAGE NORTH HUDSON, 6TH STREET	\$0 - \$99,999
								LAKE MALLALIEU BRIDGE - SOMMERS ST	
								UTILITY/LEVEL-OF-EFFORT	
								STATE 3R	NON-FEDERAL
2020	8080-05-70	11/10/20	303	LET	RECST	0.887	STH 035	VILLAGE NORTH HUDSON, 6TH STREET	\$3,000,000 - \$3,999,999
								LAKE MALLALIEU BRIDGE - SOMMERS ST	
								CONSTRUCUTION/RECONSTRUCTION	
								STATE 3R	SURFACE TRANSP BLOCK
2020	8080-05-72	11/10/20	303	LET	RECST	0.887	STH 035	VILLAGE NORTH HUDSON, 6TH STREET	\$750,000 - \$999,999
								LAKE MALLALIEU BRIDGE - SOMMERS ST	
								CONSTRUCTION/SANITARY SEWER & WATER	
								STATE 3R	NON-FEDERAL
2020	8080-07-70	11/10/20	303	LET	RECST	1.620	STH 035	CITY OF HUDSON, SECOND STREET	\$4,000,000 - \$4,999,999
								FRONT STREET - WILLOW RIVER	
								CONSTRUCTION/RECONSTRUCTION	
								STATE 3R	SURFACE TRANS FLEX -
	8110-03-04		303	I/E	MISC	0.530	STH 064	STILLWATER - NEW RICHMOND	\$0 - \$99,999
								STH 35/CTH C WEST BND RAMP TERMINAL	
								DESGN/MISCELLANEOUS/TRAFFIC SIGNALS	
								STATE 3R	NON-FEDERAL
2017	8110-02-73	12/12/17	304	LET	BRNEW	2.401	STH 064	STILLWATER - SOMERSET	\$4,000,000 - \$4,999,999
								LOOP TRAIL SYSTEM(PED/BIKE FACILTY)	
								CONSTRUCTION/PED/BIKE TRAIL	
								MAJOR INTERSTATE BRIDGE CONSTRUCTION	NON-FEDERAL

**2017-2020 FINAL STIP Project Listing  
NW Region  
ST. CROIX County**

Year	Project	Schd Dt	Pgm	Contract Type	Concept	Net Miles	HWY	Project Description WISDOT Program	Estimate Anticipated Funding
2017	8110-02-77	11/25/17	304	MIS	MISC	0.380	STH 064	STILLWATER - SOMERSET	\$100,000 - \$249,999
								ST CROIX RIVER BIKE PED LOOP TRAIL	
								PAYMENT/OPERATIONS & MAINTENANCE	
								MAJOR INTERSTATE BRIDGE CONSTRUCTION	NON-FEDERAL
2018	1540-04-73	11/13/18	303	LET	RECSTE	0.620	STH 065	RIVER FALLS - NEW RICHMOND	\$3,000,000 - \$3,999,999
								STH 65 EXPANSION//70TH AV INTERSECT	
								CONSTR/RECONSTRUCTION, EXPANSION	
								BACKBONE	STP ANY AREAS
	8949-00-01		303	I/E	RESURF	8.660	USH 012	HUDSON - BALDWIN	\$100,000 - \$249,999
								STH 65 NORTH TO USH 63 NORTH	
								DESIGN/RESURFACE	
								STATE 3R	NON-FEDERAL
	8949-05-03		303	I/E	RECST	0.046	USH 012	BALDWIN - MENOMONIE	\$0 - \$99,999
								STH 128 INTERSECTION	
								DESIGN/RECONSTRUCTION	
								STATE 3R	NON-FEDERAL
2017	8949-04-28	06/25/17	303	R/E	MISC	1.288	USH 012	BALDWIN - MENOMONIE	\$0 - \$99,999
								CULVERTS C-55-9001, 9002 & 0014	
								REAL ESTATE/CULVERT REPLACEMENT	
								STATE 3R	NON-FEDERAL
2018	8949-04-78	11/13/18	303	LET	MISC	7.205	USH 012	BALDWIN - MENOMONIE	\$1,000,000 - \$1,999,999
								CULVERTS C-55-0037, 0038 & 0039	
								CONSTRUCTION/CULVERT REPLACEMENT	
								SHR BRIDGES	NON-FEDERAL
2020	8949-02-61	11/10/20	303	LET	RESURF	5.300	USH 012	HUDSON - BALDWIN	\$2,000,000 - \$2,999,999
								CTH U TO WEST JCT STH 65	
								CONSTRUCTION/RESURFACING	

**2017-2020 FINAL STIP Project Listing  
NW Region  
ST. CROIX County**

<b>Year</b>	<b>Project</b>	<b>Schd Dt</b>	<b>Pgm</b>	<b>Contract Type</b>	<b>Concept</b>	<b>Net Miles</b>	<b>HWY</b>	<b>Project Description WISDOT Program</b>	<b>Estimate Anticipated Funding</b>
								STATE 3R	NON-FEDERAL
2020	8949-04-61	03/10/20	303	LET	RESURF	8.960	USH 012	BALDWIN - MENOMONIE	\$2,000,000 - \$2,999,999
								USH 63 TO STH 128	
								CONSTR/RESURFACE	
								STATE 3R	SURFACE TRANSP BLOCK
2020	8949-04-70	03/10/20	303	LET	MISC	8.960	USH 012	BALDWIN - MENOMONIE	\$500,000 - \$749,999
								USH 63 TO STH 128	
								CONS/SFTY/WIDN PAVD SHLDR/RUMBLSTRP	
								SAFETY (REGULAR HSIP)	HIGHWAY SAFETY IMP P

**2017-2020 FINAL STIP Project Listing  
NW Region  
STATEWIDE County**

Year	Project	Schd Dt	Pgm	Contract Type	Concept	Net Miles	HWY	Project Description WISDOT Program	Estimate Anticipated Funding
2017	1000-18-11	06/13/17	305	LET	TOPM	0.000	VAR HWY	NW REGION, PAVEMENT MARKING 2017	\$1,000,000 - \$1,999,999
								VARIOUS HIGHWAYS, NW REGION WIDE	
								CONST/TRF/PVMT MRK/STN ANNUAL PLN	
								STATE HIGHWAY OPERATIONS PROGRAM	SURFACE TRANSP BLOCK
2017	9227-01-07	06/25/17	303	C/E	MISC	0.000	VAR HWY	NORTHWEST REGION, VARIOUS HIGHWAYS	\$100,000 - \$249,999
								SHELF DESIGN PLACEHOLDER	
								DESIGN	
								STATE 3R	NON-FEDERAL
2018	1000-18-13	05/09/18	305	LET	TOPM	0.000	VAR HWY	NW REGION, PAVEMENT MARKING 2018	\$1,000,000 - \$1,999,999
								VARIOUS HIGHWAYS, NW REGION WIDE	
								CONST/TRF/PVMT MRK/STN ANNUAL PLN	
								STATE HIGHWAY OPERATIONS PROGRAM	SURFACE TRANSP BLOCK
2019	1000-18-17	05/09/19	305	LET	TOPM	0.000	VAR HWY	NW REGION, PAVEMENT MARKING 2019	\$1,000,000 - \$1,999,999
								VARIOUS HIGHWAYS, NW REGION WIDE	
								CONST/TRF/PVMT MRK/STN ANNUAL PLN	
								STATE HIGHWAY OPERATIONS PROGRAM	SURFACE TRANSP BLOCK
2020	1000-18-19	05/09/20	305	LET	TOPM	0.000	VAR HWY	NW REGION, PAVEMENT MARKING 2020	\$1,000,000 - \$1,999,999
								VARIOUS HIGHWAYS, NW REGION WIDE	
								CONST/TRF/PVMT MRK/STN ANNUAL PLN	
								STATE HIGHWAY OPERATIONS PROGRAM	SURFACE TRANSP BLOCK

**2017-2020 FINAL STIP Project Listing  
NW Region  
TAYLOR County**

Year	Project	Schd Dt	Pgm	Contract Type	Concept	Net Miles	HWY	Project Description WISDOT Program	Estimate Anticipated Funding
2017	8896-05-72	03/14/17	206	LET	PVRPLA	3.901	CTH M	STH 73 - STH 13 (FR 13)	\$1,000,000 - \$1,999,999
								BRUSH CREEK RD TO WINTER SPORTS RD	
								CONST/PVRPLA/FEDERAL LANDS ACCESS	
								FOREST HWYS/PUBLIC LANDS	FEDERAL LAND ACCESS
2017	8896-05-73	03/14/17	206	LET	RECST	2.040	CTH M	STH 73 - STH 13 (FR 13)	\$2,000,000 - \$2,999,999
								WINTER SPORTS ROAD - RICHTER ROAD	
								CONST/RECONSTRUCTION	
								STP RURAL	STBG <5K POP FAST
2018	8896-05-74	12/11/18	205	LET	BRRPL	0.000	CTH M	STH 73 - PERKINSTOWN	\$500,000 - \$749,999
								YELLOW RIVER BRIDGE B600146	
								CONST/BRRPL	
								LOCAL BRIDGES	STBG <5K POP FAST
2017	8888-08-75	02/14/17	205	LET	BRRHB	0.104	CTH O	CTH Q - STH 13	\$500,000 - \$749,999
								BLACK RIVER BRIDGE P600916	
								CONST/BRRHB	
								LOCAL BRIDGES	STBG <5K POP FAST
2017	8887-08-72	11/14/17	205	LET	BRRPL	0.028	CTH T	SOUTH COUNTY LINE - STH 64 ROAD	\$250,000 - \$499,999
								MCKENZIE CREEK BRIDGE B600933	
								CONST/BRRPL	
								LOCAL BRIDGES	STBG FAST OFF-SYSTEM
2017	8888-00-70	11/14/17	205	LET	BRRPL	0.028	LOC STR	T HOLWAY, WREN DRIVE	\$100,000 - \$249,999
								PINE CREEK BRIDGE B600142	
								CONST/BRRPL	
								LOCAL BRIDGES	STBG FAST OFF-SYSTEM
2017	8891-00-70	05/09/17	205	LET	BRRPL	0.037	LOC STR	T HAMMEL, CENTER AVENUE	\$250,000 - \$499,999
								WASHINGTON CREEK BRIDGE B600143	
								CONST/BRRPL	

**2017-2020 FINAL STIP Project Listing  
NW Region  
TAYLOR County**

Year	Project	Schd Dt	Pgm	Contract Type	Concept	Net Miles	HWY	Project Description WISDOT Program	Estimate Anticipated Funding
								LOCAL BRIDGES	STBG FAST OFF-SYSTEM
2017	9545-00-70	05/09/17	205	LET	BRRPL	0.037	LOC STR	T RIB LAKE, TROUT AVENUE	\$100,000 - \$249,999
								PORKY CREEK BRIDGE P600948	
								CONST/BRRPL	
								LOCAL BRIDGES	STBG FAST OFF-SYSTEM
2018	9545-00-01	07/25/18	205	C/E	BRELIM	0.000	LOC STR	T RIB LAKE, BERRY AVENUE	\$0 - \$99,999
								SPIRIT RIVER BRIDGE P600024	
								DESIGN/BRELIM	
								LOCAL BRIDGES	STBG FAST OFF-SYSTEM
2019	8890-00-70	02/12/19	205	LET	BRRPL	0.026	LOC STR	C MEDFORD,STATE ST	\$750,000 - \$999,999
								BLACK RIVER BRIDGE B600134	
								CONST/BRRPL	
								LOCAL BRIDGES	STBG FAST OFF-SYSTEM
2019	9545-00-71	08/13/19	205	LET	BRELIM	0.000	LOC STR	T RIB LAKE, BERRY AVENUE	\$0 - \$99,999
								SPIRIT RIVER BRIDGE P600024	
								CONST/BRELIM	
								LOCAL BRIDGES	STBG FAST OFF-SYSTEM
	8220-03-03		303	I/E	RESURF	0.420	STH 064	GILMAN - MEDFORD	\$0 - \$99,999
								CULVERT C-60-0106	
								DESIGN/MISC/CULVERT REPLACEMENT	
								SHR BRIDGES	NON-FEDERAL
2018	9000-00-73	01/09/18	303	LET	BRSHRM	0.050	STH 064	MEDFORD - MERRILL	\$100,000 - \$249,999
								EAST FK LITTLE BLACK RIV B-60-0044	
								CONS/BRSHRM/EPOXY OVRLY/DECK REPAIR	
								SHR BRIDGES	NON-FEDERAL
2018	8210-01-70	01/09/18	303	LET	BRSHRM	0.000	STH 073	THORP - INGRAM	\$250,000 - \$499,999
								NORTH FORK EAU CLAIRE RIV B-60-0033	

**2017-2020 FINAL STIP Project Listing  
NW Region  
TAYLOR County**

Year	Project	Schd Dt	Pgm	Contract Type	Concept	Net Miles	HWY	Project Description WISDOT Program	Estimate Anticipated Funding
								CONSTR/BRSHRM/EPOXY OVRLY/RAIL RPL	
								SHR BRIDGES	NON-FEDERAL
	9535-00-05		303	I/E	PVRPLA	1.640	STH 097	STRATFORD - GOODRICH	\$100,000 - \$249,999
								SOUTH COUNTY LINE TO STH 64	
								DESIGN/PAVEMENT REPLACEMENT	
								STATE 3R	NON-FEDERAL
2019	9535-00-70	03/12/19	303	LET	BRRPL	0.060	STH 097	STRATFORD - GOODRICH	\$250,000 - \$499,999
								BALDWIN CREEK BRIDGE B-60-0138	
								CONSTRUCTION/BRIDGE REPLACEMENT	
								SHR BRIDGES	NON-FEDERAL
2020	9225-00-72	01/14/20	303	LET	BRRPL	0.005	STH 102	CHELSEA - SPIRIT	\$250,000 - \$499,999
								SPIRIT RIVER BRIDGE B-60-0NEW	
								CONSTRUCTION/BRIDGE REPLACEMENT	
								SHR BRIDGES	NON-FEDERAL
2017	4760-78-10	03/25/17	305	MIS	TOPM	0.000	VAR HWY	TAYLOR COUNTY PAVEMENT MARKING	\$500,000 - \$749,999
								VARIOUS HIGHWAYS (CALENDAR YR 2017)	
								PVMTMRK/LOCATION PER STN ANNUAL PLN	
								STATE HIGHWAY OPERATIONS PROGRAM	NATIONAL HIGHWAY PER

**2017-2020 FINAL STIP Project Listing  
NW Region  
TREMPEALEAU County**

Year	Project	Schd Dt	Pgm	Contract Type	Concept	Net Miles	HWY	Project Description WISDOT Program	Estimate Anticipated Funding
2017	7281-00-71	02/14/17	205	LET	BRRPL	0.057	CTH C	T ETTRICK, NORDIE LANE	\$250,000 - \$499,999
								N FORK BEAVER CREEK BRIDGE B610227	
								CONST/BRRPL	
								LOCAL BRIDGES	STBG <5K POP FAST
2019	7146-00-70	01/08/19	205	LET	BRRPL	0.000	CTH D	ETTRICK - STH 95	\$250,000 - \$499,999
								BIG FRENCH CREEK BRIDGE B610229	
								CONST/BRRPL	
								LOCAL BRIDGES	STBG <5K POP FAST
2020	7146-00-71	02/11/20	205	LET	BRRPL	0.000	CTH D	ECL - ETTRICK	\$500,000 - \$749,999
								S FORK OF BEAVER CREEK BR B610230	
								CONST/BRRPL	
								LOCAL BRIDGES	STBG <5K POP FAST
2017	7155-00-70	02/14/17	205	LET	BRRPL	0.057	CTH F	STH 35 - STH 93	\$250,000 - \$499,999
								TAMARACK CREEK BRIDGE B610221	
								CONST/BRRPL	
								LOCAL BRIDGES	STBG FAST OFF-SYSTEM
2019	7275-00-70	01/08/19	205	LET	BRRPL	0.000	CTH I	ELEVA - NCL	\$250,000 - \$499,999
								BIG CREEK BRIDGE B610231	
								CONST/BRRPL	
								LOCAL BRIDGES	STBG FAST OFF-SYSTEM
2018	7175-00-70	01/09/18	205	LET	BRRPL	0.094	CTH O	CTH E - CTH OO	\$250,000 - \$499,999
								ELK CREEK BRIDGE B610222	
								CONST/BRRPL	
								LOCAL BRIDGES	STBG FAST OFF-SYSTEM
2018	7175-00-71	01/09/18	205	LET	BRRPL	0.151	CTH O	CTH OO - CTH H	\$250,000 - \$499,999
								N BR ELK CREEK BRIDGE B610223	
								CONST/BRRPL	



**2017-2020 FINAL STIP Project Listing  
NW Region  
TREMPEALEAU County**

Year	Project	Schd Dt	Pgm	Contract Type	Concept	Net Miles	HWY	Project Description WISDOT Program	Estimate Anticipated Funding
								LOCAL BRIDGES	STBG FAST OFF-SYSTEM
2019	7377-00-71	03/12/19	205	LET	BRRPL	0.000	CTH P	PIGEON FALLS - ECL	\$250,000 - \$499,999
								BIG SLOUGH CREEK BRIDGE B610234	
								CONST/BRRPL	
								LOCAL BRIDGES	STBG <5K POP FAST
2018	7178-00-70	05/08/18	205	LET	BRRPL	0.094	CTH T	STH 95 - CTH D	\$250,000 - \$499,999
								TURTON CREEK BRIDGE B610224	
								CONST/BRRPL	
								LOCAL BRIDGES	STBG <5K POP FAST
2020	1023-07-72	02/11/20	303	LET	BRRPL	0.120	IH 094	EAU CLAIRE - OSSEO	\$12,000,000 - \$12,999,999
								CTH NN & BUFFALO RIVER E & WB BRDGS	
								CONS/4 BRRPL/B-61-0041/042/043/044	
								BACKBONE	NATIONAL HIGHWAY PER
2020	1023-07-92	03/25/20	303	SFA	MISC	0.120	IH 094	EAU CLAIRE - OSSEO	\$0 - \$99,999
								CTH NN & BUFFALO RIVER E & WB BRDGS	
								TRAFFIC MITIGATION FOR 1020-03-72	
								BACKBONE	NON-FEDERAL
2017	7276-00-72	12/12/17	205	LET	BRELIM	0.095	LOC STR	T ARCADIA, MILL ROAD	\$100,000 - \$249,999
								TURTON CREEK BRIDGE	
								CONST/BRIDGE ELIMINATION	
								LOCAL BRIDGES	STBG FAST OFF-SYSTEM
2017	7281-00-70	02/14/17	205	LET	BRRPL	0.057	LOC STR	T ETTRICK, LEQUE LANE	\$250,000 - \$499,999
								N FORK BEAVER CREEK BRIDGE B610226	
								CONST/BRRPL	
								LOCAL BRIDGES	STBG FAST OFF-SYSTEM
2018	7277-00-70	02/13/18	205	LET	BRRPL	0.047	LOC STR	T BURNSIDE, LYGA VALLEY ROAD	\$250,000 - \$499,999
								TRAVERSE VALLEY CR BRIDGE B610225	

**2017-2020 FINAL STIP Project Listing  
NW Region  
TREMPEALEAU County**

Year	Project	Schd Dt	Pgm	Contract Type	Concept	Net Miles	HWY	Project Description WISDOT Program	Estimate Anticipated Funding
								CONST/BRRPL	
								LOCAL BRIDGES	STBG FAST OFF-SYSTEM
2018	7284-00-01	07/25/18	205	C/E	BRRPL	0.000	LOC STR	T LINCOLN, CREEK ROAD	\$0 - \$99,999
								PLUM CREEK BRIDGE P610160	
								DESIGN/BRRPL	
								LOCAL BRIDGES	STBG FAST OFF-SYSTEM
2018	7287-00-71	02/13/18	205	LET	BRRPL	0.047	LOC STR	T SUMNER, RIPHENBERG ROAD	\$250,000 - \$499,999
								KING CREEK BRIDGE B610219	
								CONST/BRIDGE REPLACEMENT	
								LOCAL BRIDGES	STBG FAST OFF-SYSTEM
2019	7281-00-72	11/12/19	205	LET	BRRPL	0.000	LOC STR	T ETTRICK, DOPP ROAD	\$250,000 - \$499,999
								SMIKRUD COULEE CR BRIDGE B610232	
								CONST/BRRPL	
								LOCAL BRIDGES	STBG FAST OFF-SYSTEM
2019	7284-00-71	11/12/19	205	LET	BRRPL	0.000	LOC STR	T LINCOLN, CREEK ROAD	\$250,000 - \$499,999
								PLUM CREEK BRIDGE B610233	
								CONST/BRRPL	
								LOCAL BRIDGES	STBG FAST OFF-SYSTEM
2018	7160-04-22	09/25/18	303	R/E	BRRPL	0.000	STH 035	TREMPEALEAU - FOUNTAIN CITY	\$0 - \$99,999
								PINE CREEK BRIDGE B-61-0029	
								REAL ESTATE ACQ/BRIDGE REPLACEMENT	
								SHR BRIDGES	NON-FEDERAL
2018	7160-04-23	09/25/18	303	R/E	BRRPL	0.012	STH 035	TREMPEALEAU - FOUNTAIN CITY	\$0 - \$99,999
								TREMPEALEAU RIVER BRIDGE B-06-0028	
								REAL ESTATE ACQ/BRIDGE REPLACEMENT	
								SHR BRIDGES	NON-FEDERAL
2017	7550-02-41	12/25/17	303	UTL	MISC	0.130	STH 054	GALESVILLE - MELROSE	\$0 - \$99,999

**2017-2020 FINAL STIP Project Listing  
NW Region  
TREMPEALEAU County**

Year	Project	Schd Dt	Pgm	Contract Type	Concept	Net Miles	HWY	Project Description WISDOT Program	Estimate Anticipated Funding
								CTH AA AND SILVER CREEK RD INTERS	
								UTL INT 10/RIVERLAND ENERGY COOP	
								STATE 3R	NON-FEDERAL
2018	7550-00-62	11/13/18	303	LET	RESURF	9.170	STH 054	GALESVILLE - MELROSE	\$3,000,000 - \$3,999,999
								USH 53 TO EAST COUNTY LINE	
								CONSTRUCTION/RESURFACING	
								STATE 3R	STP 5-200K POP - MAP
2018	7550-00-74	11/13/18	303	LET	MISC	0.150	STH 054	GALESVILLE - MELROSE	\$500,000 - \$749,999
								CULVERTS C-61-0NEW & C-61-0NEW	
								CONST/MISC/CULVERT REPLACEMENT	
								SHR BRIDGES	SURFACE TRANSP BLOCK
	7130-00-02		303	I/E	MISC	0.060	STH 093	CENTERVILLE - INDEPENDENCE	\$0 - \$99,999
								TREMPEALEAU RIVER BRIDGE B-61-0123	
								DESIGN/MISC/EMERGENCY BRIDGE REPAIR	
								STATE 3R	NON-FEDERAL
2018	7130-00-74	01/09/18	303	LET	RESURF	7.870	STH 093	CENTERVILLE - INDEPENDENCE	\$4,000,000 - \$4,999,999
								STH 95 TO A STREET	
								CONSTRUCTION/RESURFACING	
								STATE 3R	STP <200,000 POPULAT
2018	7130-00-75	01/09/18	303	LET	MISC	0.409	STH 093	CENTERVILLE - INDEPENDENCE	\$100,000 - \$249,999
								CANADIAN NATIONAL RR X-ING TO CTH A	
								CONS/HIGH FRICTION SURFACE TREATMNT	
								SAFETY (REGULAR HSIP)	HIGHWAY SAFETY IMP P
2018	7130-00-76	01/09/18	303	LET	MISC	7.320	STH 093	CENTERVILLE - INDEPENDENCE	\$250,000 - \$499,999
								TURTON CREEK TO CTH X	
								CON/SFTY/PAVE&WIDN SHLDR/RUMBLSTRIP	
								SAFETY (REGULAR HSIP)	HIGHWAY SAFETY IMP P

**2017-2020 FINAL STIP Project Listing  
NW Region  
TREMPEALEAU County**

Year	Project	Schd Dt	Pgm	Contract Type	Concept	Net Miles	HWY	Project Description WISDOT Program	Estimate Anticipated Funding
2018	7130-00-77	01/09/18	303	LET	RECOND	0.350	STH 093	CENTERVILLE - INDEPENDENCE	\$250,000 - \$499,999
								CTH X TO A STREET	
								CONSTR/SFTY/RECOND/SB LEFT TURN LN	
								SAFETY (REGULAR HSIP)	HIGHWAY SAFETY IMP P
2019	7130-08-70	11/12/19	303	LET	RESURF	16.140	STH 093	INDEPENDENCE - ELEVA	\$10,000,000 - \$10,999,999
								INDEE BOULEVARD TO BUFFALO RIVER	
								CONSTRUCTION/RESURFACING	
								STATE 3R	SURFACE TRANS FLEX -
2019	7130-08-73	11/12/19	303	LET	RESURF	1.720	STH 093	INDEPENDENCE - ELEVA	\$1,000,000 - \$1,999,999
								BUFFALO RIVER TO NORTH COUNTY LINE	
								CONSTRUCTION/RESURFACING	
								STATE 3R	SURFACE TRANS FLEX -
2019	7130-08-75	11/12/19	303	LET	MISC	16.140	STH 093	INDEPENDENCE - ELEVA	\$750,000 - \$999,999
								INDEE BOULEVARD TO BUFFALO RIVER	
								CONS/SFTY/WIDN PAVD SHLDR/RUMBLSTRP	
								SAFETY (REGULAR HSIP)	HIGHWAY SAFETY IMP P
2020	7130-00-71	03/10/20	303	LET	RESURF	4.880	STH 093	CENTERVILLE - INDEPENDENCE	\$3,000,000 - \$3,999,999
								SWENSON LN TO BLASCHKO AVE	
								CONSTRUCTION/RESURFACING	
								STATE 3R	STP ANY AREAS
2020	7130-00-78	03/10/20	303	LET	MISC	4.880	STH 093	CENTERVILLE - INDEPENDENCE	\$250,000 - \$499,999
								SWENSON LN TO BLASCHKO AVE	
								CONS/SFTY/WIDN PAVD SHLDR/RUMBLSTRP	
								SAFETY (REGULAR HSIP)	HIGHWAY SAFETY IMP P
2020	7130-01-23	07/25/20	303	R/E	RECST	0.240	STH 093	C ARCADIA, STH 93	\$0 - \$99,999
								STH 95 INTERSECTION	
								REAL ESTATE ACQUISITION	

**2017-2020 FINAL STIP Project Listing  
NW Region  
TREMPEALEAU County**

Year	Project	Schd Dt	Pgm	Contract Type	Concept	Net Miles	HWY	Project Description WISDOT Program	Estimate Anticipated Funding
								STATE 3R	NON-FEDERAL
	7720-00-01		303	I/E	RESURF	1.940	STH 095	FOUNTAIN CITY - ARCADIA	\$0 - \$99,999
								CTH A TO STH 93	
								DESIGN/RESURFACE	
								STATE 3R	NON-FEDERAL
2017	7560-05-22	07/25/17	303	R/E	MISC	0.056	STH 095	ARCADIA - BLAIR	\$0 - \$99,999
								SORLIE LANE TO GILBERTSON ROAD	
								REAL ESTATE/MISC/CULVERT REPAIR	
								STATE 3R	NON-FEDERAL
2018	7560-05-60	11/13/18	303	LET	MISC	0.080	STH 095	ARCADIA - BLAIR	\$0 - \$99,999
								SORLIE LANE TO GILBERTSON ROAD	
								CONSTRUCTION/MISC/CULVERT REPAIR	
								STATE 3R	NON-FEDERAL
	1630-00-01		303	I/E	MISC	0.200	USH 053	GALESVILLE - WHITEHALL	\$0 - \$99,999
								CULVERTS C-61-8301 & C-61-8302	
								DESIGN/MISC/CULVERT REPLACEMENT	
								SHR BRIDGES	NON-FEDERAL
2017	1633-06-24	08/25/17	303	R/E	BRRPL	0.070	USH 053	GALESVILLE - WHITEHALL	\$0 - \$99,999
								BRANCH NORTH FK BEAVER CR B-61-0236	
								REAL ESTATE ACQ/BRIDGE REPLACEMENT	
								SHR BRIDGES	NON-FEDERAL
2018	1630-00-70	07/10/18	303	LET	MISC	0.420	USH 053	LA CROSSE - GALESVILLE	\$2,000,000 - \$2,999,999
								CULVERTS C-61-0307 0308 & 0309	
								CONSTRUCTION/MISC/CULVERT REPLACE	
								SHR BRIDGES	SURFACE TRANSP BLOCK
2018	1633-06-74	12/11/18	303	LET	BRRPL	0.070	USH 053	GALESVILLE - WHITEHALL	\$1,000,000 - \$1,999,999
								BRANCH NORTH FK BEAVER CR B-61-0238	

**2017-2020 FINAL STIP Project Listing  
NW Region  
TREMPEALEAU County**

<b>Year</b>	<b>Project</b>	<b>Sch Dt</b>	<b>Pgm</b>	<b>Contract Type</b>	<b>Concept</b>	<b>Net Miles</b>	<b>HWY</b>	<b>Project Description WISDOT Program</b>	<b>Estimate Anticipated Funding</b>
								CONSTRUCTION/BRIDGE REPLACEMENT	
								SHR BRIDGES	STP <5K POP - MAP 21
2017	4761-78-10	03/25/17	305	MIS	TOPM	0.000	VAR HWY	TREMPEALEAU COUNTY PAVEMENT MARKING	\$500,000 - \$749,999
								VARIOUS HIGHWAYS (CALENDAR YR 2017)	
								PVMTMRK/LOCATION PER STN ANNUAL PLN	
								STATE HIGHWAY OPERATIONS PROGRAM	NATIONAL HIGHWAY PER

**2017-2020 FINAL STIP Project Listing  
NW Region  
WASHBURN County**

Year	Project	Schd Dt	Pgm	Contract Type	Concept	Net Miles	HWY	Project Description WISDOT Program	Estimate Anticipated Funding
2019	8813-00-70	04/09/19	206	LET	RESURF	3.490	CTH D	SHELL LAKE - SARONA	\$1,000,000 - \$1,999,999
								USH 63 TO SHALLOW LAKE ROAD	
								CONST/RESURF	
								STP RURAL	STBG <5K POP FAST
	1195-01-06		303	I/E	MISC	0.004	USH 053	MINONG - SOLON SPRINGS	\$0 - \$99,999
								STH 77 INTERSECTION	
								DESGN/SFTY/RECONFIGUR MEDIAN/U-TURN	
								BACKBONE	NON-FEDERAL
	1196-00-32		303	I/E	RDMTN	6.330	USH 053	MINONG - SOLON SPRINGS	\$100,000 - \$249,999
								BUS 53 (MINONG) - CTH T	
								P/E, MAINLINE&RAMP/JOINT REPAIR	
								BACKBONE	NON-FEDERAL
	1196-01-02		303	I/E	PVRPLA	4.890	USH 053	MINONG - SOLON SPRINGS	\$1,000,000 - \$1,999,999
								BUS 53 (MINONG) TO CTH T (NB)	
								DESIGN/PAVEMENT REPLACEMENT	
								BACKBONE	NATIONAL HIGHWAY PER
	1198-02-35		303	I/E	RDMTN	6.620	USH 053	SPOONER - MINONG	\$0 - \$99,999
								CTH H TO WHALEN LAKE ROAD (NB & SB)	
								DESIGN/RDMTN/CONCRETE REPAIRS	
								BACKBONE	NON-FEDERAL
2017	1190-10-84	05/09/17	303	LET	BRRHB	2.060	USH 053	NW REGION, VAR CTYS US HIGHWAY 53	\$100,000 - \$249,999
								BRIDGE DECK SEALING (VARIOUS BRDGS)	
								CONSTRUCTION/BRIDGE MAINTENANCE	
								BACKBONE	NON-FEDERAL
2017	1197-00-20	02/25/17	303	R/E	BRNEW	1.600	USH 053	SPOONER - MINONG	\$2,000,000 - \$2,999,999
								TREGO INTERCHANGE	
								REAL ESTATE/NEW BRIDGE B-65-0NEW	

**2017-2020 FINAL STIP Project Listing  
NW Region  
WASHBURN County**

Year	Project	Schd Dt	Pgm	Contract Type	Concept	Net Miles	HWY	Project Description WISDOT Program	Estimate Anticipated Funding
								BACKBONE	NON-FEDERAL
2017	1198-08-70	05/09/17	303	LET	RESURF	11.150	USH 053	SPOONER - MINONG	\$6,000,000 - \$6,999,999
								WHALEN LAKE RD TO BUS 53(MINONG) NB	
								CONSTRUCTION/RESURFACING	
								BACKBONE	NATIONAL HIGHWAY PER
2017	1198-08-90	05/25/17	303	SFA	MISC	12.910	USH 053	WHALEN LAKE RD TO BUS 53(MINONG) NB	\$0 - \$99,999
								SPOONER - MINONG	
								TRF MITIGATION CONSTR ID 1198-08-70	
								BACKBONE	NON-FEDERAL
2018	1196-00-70	02/13/18	303	LET	RESURF	5.310	USH 053	MINONG - SOLON SPRINGS	\$4,000,000 - \$4,999,999
								BUS 53 (MINONG) TO CTH T (NB)	
								CONSTRUCTION/RESURFACE	
								BACKBONE	NATIONAL HIGHWAY PER
2018	1196-00-90	04/25/18	303	MIS	MISC	0.000	USH 053	MINONG - SOLON SPRINGS	\$0 - \$99,999
								BUS 53 (MINONG) TO CTH T (NB)	
								TRAFFIC MITIGATION 1196-00-70	
								BACKBONE	NON-FEDERAL
2018	1197-00-50	08/25/18	303	MIS	MISC	1.600	USH 053	SPOONER - MINONG	\$0 - \$99,999
								TREGO INTERCHNG/WGN RR XING 184524U	
								MISC/RR X-ING RELOCATE/STATE OWNED	
								BACKBONE	NON-FEDERAL
2019	1197-00-40	12/25/19	303	UTL	BRNEW	1.600	USH 053	SPOONER - MINONG	\$250,000 - \$499,999
								TREGO INTERCHANGE	
								UTILITY/LEVEL-OF-EFFORT	
								BACKBONE	NON-FEDERAL
2020	1197-18-77	12/08/20	303	LET	PVRPLA	6.410	USH 053	NEW AUBURN - SPOONER	\$15,000,000 - \$16,999,999
								PINE GROVE RD TO WILDCAT RD (NB&SB)	



**2017-2020 FINAL STIP Project Listing  
NW Region  
WASHBURN County**

Year	Project	Schd Dt	Pgm	Contract Type	Concept	Net Miles	HWY	Project Description WISDOT Program	Estimate Anticipated Funding
								CONSTRUCTION/PAVEMENT REPLACEMENT	
								BACKBONE	NATIONAL HIGHWAY PER
2017	1550-04-60	07/11/17	303	LET	MISC	4.250	USH 063	CUMBERLAND - SPOONER	\$500,000 - \$749,999
								CTH B E JUNCTION TO GREEN VALLEY RD	
								CONSTRUCTION/ROADWAY MAINTENANCE	
								STATE 3R	NON-FEDERAL
2017	1550-06-24	09/25/17	303	R/E	RESURF	1.960	USH 063	C SPOONER, RIVER STREET	\$0 - \$99,999
								GREEN VALLEY ROAD TO STH 70	
								REAL ESTATE ACQUISITION/RESURFACING	
								STATE 3R	NON-FEDERAL
2019	1550-04-73	11/12/19	303	LET	RESURF	4.250	USH 063	CUMBERLAND - SPOONER	\$2,000,000 - \$2,999,999
								N JUNCTION CTH B TO GREEN VALLEY RD	
								CONSTRUCTION/RESURFACING	
								STATE 3R	STP <200,000 POPULAT
2019	1550-04-75	11/12/19	303	LET	MISC	4.250	USH 063	CUMBERLAND - SPOONER	\$250,000 - \$499,999
								N JUNCTION CTH B TO GREEN VALLEY RD	
								CONS/SFTY/WIDN PAVD SHLDR/RUMBLSTRP	
								SAFETY (REGULAR HSIP)	HIGHWAY SAFETY IMP P
2019	1550-06-74	11/12/19	303	LET	RESURF	1.150	USH 063	C SPOONER, RIVER STREET	\$2,000,000 - \$2,999,999
								GREEN VALLEY ROAD TO STH 70	
								CONSTRUCTION/RESURFACING	
								STATE 3R	SURFACE TRANS FLEX -
2019	1550-22-71	11/12/19	303	LET	RESURF	1.560	USH 063	SPOONER - HAYWARD	\$1,000,000 - \$1,999,999
								POPLAR STREET TO USH 53	
								CONSTRUCTION/RESURFACING	
								STATE 3R	STP NON-URBAN
2019	1560-00-20	09/25/19	303	R/E	RECST	0.805	USH 063	SPOONER - HAYWARD	\$100,000 - \$249,999

**2017-2020 FINAL STIP Project Listing  
NW Region  
WASHBURN County**

Year	Project	Schd Dt	Pgm	Contract Type	Concept	Net Miles	HWY	Project Description WISDOT Program	Estimate Anticipated Funding
								STH 70 TO POPLAR STREET	
								REAL ESTATE ACQ/RECONSTRUCTION	
								STATE 3R	NON-FEDERAL
2019	1560-00-71	07/09/19	303	LET	BRSHRM	0.070	USH 063	SPOONER - HAYWARD	\$250,000 - \$499,999
								NAMEKAGON RIVER BRIDGE B-65-0013	
								CONSTR/BRSHRM/EPOXY OVRLY/WING RPL	
								SHR BRIDGES	NON-FEDERAL
2017	4765-78-10	03/25/17	305	MIS	TOPM	0.000	VAR HWY	WASHBURN COUNTY PAVEMENT MARKING	\$250,000 - \$499,999
								VARIOUS HIGHWAYS (CALENDAR YR 2017)	
								PVMTMRK/LOCATION PER STN ANNUAL PLN	
								STATE HIGHWAY OPERATIONS PROGRAM	NATIONAL HIGHWAY PER

## Wisconsin Tribal Transportation Improvement Programs Federal Lands Highway Program, 23 USC 204

### Tribal Contacts:

Honorable Mike Wiggins, Jr.  
Chair, Bad River Band of Lake Superior  
Chippewa  
PO Box 39  
Odanah, WI 54861

Honorable Wally Miller  
President, Stockbridge-Munsee Band of  
Mohican Indians  
PO Box 70  
Bowler, WI 54416

Honorable Harold (Gus) Frank  
Chair, Forest County Potawatomi Community  
PO Box 340  
Crandon, WI 54520

Honorable Cristina Danforth  
Chair, Oneida Nation of Wisconsin  
PO Box 365  
Oneida, WI 54155-0365

Honorable Jon Greendeer  
President, Ho-Chunk Nation  
PO Box 667  
Black River Falls, WI 54615

Honorable Rose Soulier  
Chairwoman, Red Cliff Band of Lake Superior  
Chippewa  
88385 Pike Rd, Hwy 13  
Bayfield, WI 54814

Honorable Michael (Mic) Isham  
Chair, Lac Courte Oreilles Band of Lake  
Superior Chippewa Tribal Governing Board  
13394 West Trepenia Road  
Hayward, WI 54843

Honorable Lewis Taylor  
Chair, St. Croix Chippewa Community  
24663 Angeline Avenue  
Webster, WI 54893

Honorable Henry (Butch) St. Germaine  
President, Lac du Flambeau Band of Lake  
Superior Chippewa  
PO Box 67  
Lac du Flambeau, WI 54538

Honorable Chris McGeshick  
Tribal Chair, Sokaogon Chippewa Community  
(Mole Lake Band of Lake Superior Chippewa  
Indians)  
3051 Sand Lake Road  
Crandon, WI 54520

Honorable Laurie Boivin  
Chairperson, Menominee Nation Tribal  
Legislature  
PO Box 910  
Keshena, WI 54135-0910



# Indian Reservation Roads Programs

## Federal Lands Highway

### Any level TIP/EIP Report

Reporting each CSTIP that meets the filter.

**REPORT FILTERS:**

Location = F-\*\*-\*\*\*  
 program\_class\_code = 61E  
 CSTIP Type = TIP



Entity Name F55430 - BAD RIVER BAND  
 Program Class Code 61E  
 CSTIP Type TIP Fiscal Year 2016  
 FHWA Approved Date 04-FEB-16 Funding Amount 601,711

**FIRST PAGE FOR CSTIP**

State 55 - Wisconsin  
 Location F55430 - Bad River

Projects on the CSTIP with this state are listed and subtotaled in this section  
 Covers that part of the reservation within the current state.

PCAS	Class	Name	County	Project Type	Work Type	Phase	FY 2016 (\$)	FY 2017 (\$)	FY 2018 (\$)	FY 2019 (\$)	FY 2020 (\$)	Total
F5535600	R	PINE FLATS ROAD	003 - Ashland	RECONS	3	CONS	281,711	5,000	0	0	0	286,711
						PE	1,000	0	0	0	0	1,000
						CE	48,000	10,000	0	0	0	58,000
						Z	0	0	0	0	0	0
						<b>Total</b>	<b>330,711</b>	<b>15,000</b>	<b>0</b>	<b>0</b>	<b>0</b>	<b>345,711</b>
F5543001	O	BAD RIVER SAFETY PROJECT	003 - Ashland	SAFETY	P2	CONS	5,000	5,000	5,000	5,000	0	20,000
						PE	1,000	1,000	1,000	1,000	0	4,000
						CE	1,000	1,000	1,000	1,000	0	4,000
						Z	0	0	0	0	0	0
						<b>Total</b>	<b>7,000</b>	<b>7,000</b>	<b>7,000</b>	<b>7,000</b>	<b>0</b>	<b>28,000</b>
F5543010	R	OLD ODANAHA ROAD	003 - Ashland	REHAB	7	CONS	1,000	350,000	10,000	0	0	361,000
						PE	3,000	1,000	0	0	0	4,000
						CE	0	10,000	2,000	0	0	12,000
						Z	0	0	0	0	0	0
						<b>Total</b>	<b>4,000</b>	<b>361,000</b>	<b>12,000</b>	<b>0</b>	<b>0</b>	<b>377,000</b>
F5543011	R	CEMETERY ROAD	003 - Ashland	REHAB	3	CONS	1,000	8,000	100,000	0	0	109,000
						PE	4,000	1,000	0	0	0	5,000
						CE	0	1,000	5,000	0	0	6,000
						Z	0	0	0	0	0	0
						<b>Total</b>	<b>5,000</b>	<b>10,000</b>	<b>105,000</b>	<b>0</b>	<b>0</b>	<b>120,000</b>
F5543012	R	BAD RIVER WALKING TRAIL	003 - Ashland	WALKWY	7	CONS	0	1,000	250,000	320,000	0	571,000
						PE	0	4,000	10,000	0	0	14,000
						CE	0	0	10,000	10,000	0	20,000
						Z	0	0	0	0	0	0
						<b>Total</b>	<b>0</b>	<b>5,000</b>	<b>270,000</b>	<b>330,000</b>	<b>0</b>	<b>605,000</b>
F5543013	R	WEST FIRE LANE	003 - Ashland	RECONS	3	CONS	0	0	0	5,000	0	5,000
						PE	0	0	0	25,000	0	25,000
						CE	0	0	0	1,000	0	1,000
						Z	0	0	0	0	0	0
						<b>Total</b>	<b>0</b>	<b>0</b>	<b>0</b>	<b>31,000</b>	<b>0</b>	<b>31,000</b>



# Indian Reservation Roads Programs Federal Lands Highway Any level TIP/EIP Report

Reporting each CSTIP that meets the filter.

**REPORT FILTERS:**

Location = F-\*\*\*-\*\*\*  
 program\_class\_code = 61E  
 CSTIP Type = TIP



Entity Name	F55430 - BAD RIVER BAND		
Program Class Code	61E		
CSTIP Type	TIP	Fiscal Year	2016
	04-FEB-16	Funding Amount	601,711

**State** 55 - Wisconsin **Projects on the CSTIP with this state are listed and subtotaled in this section**  
**Location** F55430 - Bad River **Covers that part of the reservation within the current state.**

PCAS	Class	Name	County	Project Type	Work Type	Phase	FY 2016 (\$)	FY 2017 (\$)	FY 2018 (\$)	FY 2019 (\$)	FY 2020 (\$)	Total
F5543014	R	CNW TRAIL	003 - Ashland	WALKWY	3	CONS	0	0	0	1,000	0	1,000
						PE	0	0	0	5,000	0	5,000
						CE	0	0	0	1,000	0	1,000
						Z	0	0	0	0	0	0
						<b>Total</b>	<b>0</b>	<b>0</b>	<b>0</b>	<b>7,000</b>	<b>0</b>	<b>7,000</b>
F5543015	R	BAD RIVER ERFO	003 - Ashland	ERFO	C3	CONS	1,000	1,000	0	0	0	2,000
						PE	1,000	0	0	0	0	1,000
						CE	5,000	2,000	0	0	0	7,000
						Z	0	0	0	0	0	0
						<b>Total</b>	<b>7,000</b>	<b>3,000</b>	<b>0</b>	<b>0</b>	<b>0</b>	<b>10,000</b>
F5543016	R	HISTORICAL PRESERVATION PROJECT	003 - Ashland	NEWCON	7	CONS	0	0	1,000	1,000	0	2,000
						PE	0	0	2,000	7,000	0	9,000
						CE	0	0	0	8,000	0	8,000
						Z	0	0	0	0	0	0
						<b>Total</b>	<b>0</b>	<b>0</b>	<b>3,000</b>	<b>16,000</b>	<b>0</b>	<b>19,000</b>
F5543017	R	NEW HOUSING DEVELOPMENT	003 - Ashland	NEWCON	7	CONS	1,000	1,000	1,000	1,000	0	4,000
						PE	15,000	1,000	0	0	0	16,000
						CE	0	1,000	1,000	1,000	0	3,000
						Z	0	0	0	0	0	0
						<b>Total</b>	<b>16,000</b>	<b>3,000</b>	<b>2,000</b>	<b>2,000</b>	<b>0</b>	<b>23,000</b>
F55430RI	O	TTP ROAD INVENTORY PROJECT	003 - Ashland	PLANNING	P8	CONS	1,000	1,000	1,000	1,000	0	4,000
						PE	0	0	0	0	0	0
						CE	0	0	0	0	0	0
						Z	0	0	0	0	0	0
						<b>Total</b>	<b>1,000</b>	<b>1,000</b>	<b>1,000</b>	<b>1,000</b>	<b>0</b>	<b>4,000</b>
F55430RM	O	TTP ROAD MAINTENANCE PROJECT	003 - Ashland	PLANNING	P10	CONS	0	0	0	0	0	0
						PE	0	0	0	0	0	0
						CE	0	0	0	0	0	0
						Z	195,000	195,000	195,000	195,000	0	780,000
						<b>Total</b>	<b>195,000</b>	<b>195,000</b>	<b>195,000</b>	<b>195,000</b>	<b>0</b>	<b>780,000</b>



# Indian Reservation Roads Programs

## Federal Lands Highway

### Any level TIP/EIP Report

Reporting each CSTIP that meets the filter.

**REPORT FILTERS:**

Location = F-\*\*-\*\*\*  
 program\_class\_code = 61E  
 CSTIP Type = TIP



Entity Name	F55432 - LAC DU FLAMBEAU BAND		
Program Class Code	61E		
CSTIP Type	TIP	Fiscal Year	2016
FHWA Approved Date	04-FEB-16	Funding Amount	950,048

FIRST PAGE FOR CSTIP

**State** 55 - Wisconsin Projects on the CSTIP with this state are listed and subtotaled in this section  
**Location** F55432 - Lac Du Flambeau Covers that part of the reservation within the current state.

PCAS	Class	Name	County	Project Type	Work Type	Phase	FY 2016 (\$)	FY 2017 (\$)	FY 2018 (\$)	FY 2019 (\$)	FY 2020 (\$)	Total
F5543205	R	GAULKE CIRCLE	125 - Vilas	RECONS	7	CONS	1,000	50,000	1,000	0	0	52,000
						PE	7,000	1,000	0	0	0	8,000
						CE	6,000	5,000	1,000	0	0	12,000
						Z	0	0	0	0	0	0
						<b>Total</b>	14,000	56,000	2,000	0	0	72,000
F5543210	R	THOROFARE BUSINESS PARKWAY	125 - Vilas	NEWCON	7	CONS	0	1,000	100,000	1,000	0	102,000
						PE	0	4,000	1,000	0	0	5,000
						CE	0	0	5,000	1,000	0	6,000
						Z	0	0	0	0	0	0
						<b>Total</b>	0	5,000	106,000	2,000	0	113,000
F5543213	R	MOCCASIN LANE	125 - Vilas	RECONS	7	CONS	1,000	1,000	0	0	0	2,000
						PE	0	0	0	0	0	0
						CE	1,000	1,000	0	0	0	2,000
						Z	0	0	0	0	0	0
						<b>Total</b>	2,000	2,000	0	0	0	4,000
F5543214	R	OBERLAND HEIGHTS (ASAAWEE)	125 - Vilas	NEWCON	7	CONS	1,000	0	0	0	0	1,000
						PE	0	0	0	0	0	0
						CE	1,000	0	0	0	0	1,000
						Z	0	0	0	0	0	0
						<b>Total</b>	2,000	0	0	0	0	2,000
F5543215	O	LDF PUBLIC DOCKS	125 - Vilas	NEWCON	F1	CONS	65,000	2,000	0	0	0	67,000
						PE	10,000	0	0	0	0	10,000
						CE	5,000	1,000	0	0	0	6,000
						Z	0	0	0	0	0	0
						<b>Total</b>	80,000	3,000	0	0	0	83,000
F5543217	R	WHITEFEATHER ROAD	125 - Vilas	RECONS	7	CONS	0	0	0	0	0	0
						PE	0	0	0	0	0	0
						CE	1,000	0	0	0	0	1,000
						Z	0	0	0	0	0	0
						<b>Total</b>	1,000	0	0	0	0	1,000



# Indian Reservation Roads Programs Federal Lands Highway Any level TIP/EIP Report

Reporting each CSTIP that meets the filter.

**REPORT FILTERS:**

Location = F-\*\*-\*\*\*  
 program\_class\_code = 61E  
 CSTIP Type = TIP



Entity Name	F55432 - LAC DU FLAMBEAU BAND		
Program Class Code	61E		
CSTIP Type	TIP	Fiscal Year	2016
	04-FEB-16	Funding Amount	950,048

**State** 55 - Wisconsin **Projects on the CSTIP with this state are listed and subtotaled in this section**  
**Location** F55432 - Lac Du Flambeau **Covers that part of the reservation within the current state.**

PCAS	Class	Name	County	Project Type	Work Type	Phase	FY 2016 (\$)	FY 2017 (\$)	FY 2018 (\$)	FY 2019 (\$)	FY 2020 (\$)	Total
F5543218	R	AJIDAMOO TRAIL/ROAD	125 - Vilas	NEWCON	7	CONS	0	1,000	70,000	1,000	0	72,000
						PE	1,000	5,000	1,000	0	0	7,000
						CE	0	0	4,000	1,000	0	5,000
						Z	0	0	0	0	0	0
						<b>Total</b>	1,000	6,000	75,000	2,000	0	84,000
F5543220	R	CAMPGROUND TRAIL ROAD	125 - Vilas	RECONS	7	CONS	0	0	0	1,000	0	1,000
						PE	0	0	0	1,000	0	1,000
						CE	0	0	0	1,000	0	1,000
						Z	0	0	0	0	0	0
						<b>Total</b>	0	0	0	3,000	0	3,000
F5543223	R	LEACH LANE	125 - Vilas	RECONS	3	CONS	1,000	100,000	1,000	0	0	102,000
						PE	7,000	1,000	0	0	0	8,000
						CE	1,000	5,000	1,000	0	0	7,000
						Z	0	0	0	0	0	0
						<b>Total</b>	9,000	106,000	2,000	0	0	117,000
F5543226	R	THOROFARE REINFORCEMENT	125 - Vilas	RECONS	7	CONS	0	0	85,000	5,000	0	90,000
						PE	0	0	1,000	0	0	1,000
						CE	0	0	5,000	2,000	0	7,000
						Z	0	0	0	0	0	0
						<b>Total</b>	0	0	91,000	7,000	0	98,000
F5543227	R	MUSKESIN LAKE ACCESS ROAD	125 - Vilas	RECONS	3	PE	2,000	2,000	0	0	0	4,000
						CONS	0	0	0	0	0	0
						CE	0	0	0	0	0	0
						Z	0	0	0	0	0	0
						<b>Total</b>	2,000	2,000	0	0	0	4,000
F5543228	R	SHOOTING RANGE ROAD	125 - Vilas	RECONS	3	CONS	0	0	0	1,000	0	1,000
						PE	0	0	0	1,000	0	1,000
						CE	0	0	0	0	0	0
						Z	0	0	0	0	0	0
						<b>Total</b>	0	0	0	2,000	0	2,000



# Indian Reservation Roads Programs

## Federal Lands Highway

### Any level TIP/EIP Report

Reporting each CSTIP that meets the filter.

**REPORT FILTERS:**

Location = F-\*\*\*-\*\*\*  
 program\_class\_code = 61E  
 CSTIP Type = TIP



Entity Name	F55432 - LAC DU FLAMBEAU BAND		
Program Class Code	61E		
CSTIP Type	TIP	Fiscal Year	2016
	04-FEB-16	Funding Amount	950,048

**State** 55 - Wisconsin **Projects on the CSTIP with this state are listed and subtotaled in this section**  
**Location** F55432 - Lac Du Flambeau **Covers that part of the reservation within the current state.**

		Phase	FY 2016 (\$)	FY 2017 (\$)	FY 2018 (\$)	FY 2019 (\$)	FY 2020 (\$)	Total
<b>PCAS</b>	F5543229	<b>CONS</b>	0	1,000	60,000	2,000	0	63,000
<b>Class</b>	R	<b>PE</b>	0	5,000	1,000	0	0	6,000
<b>Name</b>	KEKEK (HAWK DRIVE)	<b>CE</b>	0	0	4,000	1,000	0	5,000
<b>County</b>	125 - Vilas	<b>Z</b>	0	0	0	0	0	0
<b>Project Type</b>	NEWCON	<b>Total</b>	0	6,000	65,000	3,000	0	74,000
<b>Work Type</b>	7							
<b>PCAS</b>	F5543230	<b>CONS</b>	0	1,000	40,000	1,000	0	42,000
<b>Class</b>	R	<b>PE</b>	2,000	5,000	1,000	0	0	8,000
<b>Name</b>	OLD INDIAN VILLAGE STREET	<b>CE</b>	0	3,000	2,000	1,000	0	6,000
<b>County</b>	125 - Vilas	<b>Z</b>	0	0	0	0	0	0
<b>Project Type</b>	RECONS	<b>Total</b>	2,000	9,000	43,000	2,000	0	56,000
<b>Work Type</b>	7							
<b>PCAS</b>	F5543231	<b>CONS</b>	1,000	0	0	0	0	1,000
<b>Class</b>	R	<b>PE</b>	0	0	0	0	0	0
<b>Name</b>	RUSTY LANE	<b>CE</b>	1,000	0	0	0	0	1,000
<b>County</b>	125 - Vilas	<b>Z</b>	0	0	0	0	0	0
<b>Project Type</b>	NEWCON	<b>Total</b>	2,000	0	0	0	0	2,000
<b>Work Type</b>	3							
<b>PCAS</b>	F5543232	<b>CONS</b>	0	0	0	0	0	0
<b>Class</b>	R	<b>PE</b>	0	0	0	0	0	0
<b>Name</b>	SUGARBUSH TRAIL	<b>CE</b>	1,000	0	0	0	0	1,000
<b>County</b>	125 - Vilas	<b>Z</b>	0	0	0	0	0	0
<b>Project Type</b>	REHAB	<b>Total</b>	1,000	0	0	0	0	1,000
<b>Work Type</b>	7							
<b>PCAS</b>	F5543233	<b>CONS</b>	120,000	10,000	0	0	0	130,000
<b>Class</b>	R	<b>PE</b>	5,000	0	0	0	0	5,000
<b>Name</b>	NORTH SCHILLEMANN ROAD	<b>CE</b>	7,000	2,000	0	0	0	9,000
<b>County</b>	125 - Vilas	<b>Z</b>	0	0	0	0	0	0
<b>Project Type</b>	RECONS	<b>Total</b>	132,000	12,000	0	0	0	144,000
<b>Work Type</b>	7							
<b>PCAS</b>	F5543234	<b>CONS</b>	64,548	20,000	1,000	0	0	85,548
<b>Class</b>	R	<b>PE</b>	16,000	1,000	0	0	0	17,000
<b>Name</b>	YOUTH CENTER LANE	<b>CE</b>	10,000	5,000	1,000	0	0	16,000
<b>County</b>	125 - Vilas	<b>Z</b>	0	0	0	0	0	0
<b>Project Type</b>	RECONS	<b>Total</b>	90,548	26,000	2,000	0	0	118,548
<b>Work Type</b>	7							





# Indian Reservation Roads Programs

## Federal Lands Highway

### Any level TIP/EIP Report

Reporting each CSTIP that meets the filter.

**REPORT FILTERS:**

Location = F-\*\*\*-\*\*\*  
 program\_class\_code = 61E  
 CSTIP Type = TIP



Entity Name	F55432 - LAC DU FLAMBEAU BAND		
Program Class Code	61E		
CSTIP Type	TIP	Fiscal Year	2016
	04-FEB-16	Funding Amount	950,048

**State** 55 - Wisconsin **Projects on the CSTIP with this state are listed and subtotaled in this section**  
**Location** F55432 - Lac Du Flambeau **Covers that part of the reservation within the current state.**

PCAS	Class	Name	County	Project Type	Work Type	Phase	FY 2016 (\$)	FY 2017 (\$)	FY 2018 (\$)	FY 2019 (\$)	FY 2020 (\$)	Total
F5543235	B	TROUT RIVER BRIDGE	125 - Vilas	BRIDGE	B16	CONS	1,000	1,000	0	0	0	2,000
						PE	1,000	1,000	0	0	0	2,000
						CE	1,000	1,000	0	0	0	2,000
						Z	0	0	0	0	0	0
						<b>Total</b>	3,000	3,000	0	0	0	6,000
F5543236	O	THUNDERBIRD PARK WALKING TRAILS	125 - Vilas	WALKWY	F1	CONS	0	0	4,000	50,000	0	54,000
						PE	0	0	1,000	1,000	0	2,000
						CE	0	0	0	3,000	0	3,000
						Z	0	0	0	0	0	0
						<b>Total</b>	0	0	5,000	54,000	0	59,000
F5543237	R	TRUMAN LANE	125 - Vilas	RECONS	3	CONS	0	0	1,000	160,000	0	161,000
						PE	0	0	8,000	1,000	0	9,000
						CE	0	0	0	8,000	0	8,000
						Z	0	0	0	0	0	0
						<b>Total</b>	0	0	9,000	169,000	0	178,000
F5543238	R	INDIAN BOWL ROAD	125 - Vilas	RECONS	7	CONS	1,000	105,000	5,000	0	0	111,000
						PE	5,000	1,000	0	0	0	6,000
						CE	0	5,000	1,000	0	0	6,000
						Z	0	0	0	0	0	0
						<b>Total</b>	6,000	111,000	6,000	0	0	123,000
F55432C1	R	HIGHWAY 47 COOP	125 - Vilas	RECONS	7	CONS	1,000	5,000	0	0	0	6,000
						PE	0	0	0	0	0	0
						CE	0	0	0	0	0	0
						Z	0	0	0	0	0	0
						<b>Total</b>	1,000	5,000	0	0	0	6,000
F55432C7	R	IKE WALTON TRAIL COOP	125 - Vilas	RECONS	7	CONS	0	0	1,000	130,000	0	131,000
						PE	0	0	7,000	1,000	0	8,000
						CE	0	0	0	7,000	0	7,000
						Z	0	0	0	0	0	0
						<b>Total</b>	0	0	8,000	138,000	0	146,000



# Indian Reservation Roads Programs

## Federal Lands Highway

### Any level TIP/EIP Report

Reporting each CSTIP that meets the filter.

**REPORT FILTERS:**

Location = F-\*\*-\*\*\*  
 program\_class\_code = 61E  
 CSTIP Type = TIP



Entity Name F55433 - ONEIDA TRIBE OF INDIANS (WI)  
 Program Class Code 61E  
 CSTIP Type TIP Fiscal Year 2016  
 FHWA Approved Date 01-DEC-15 Funding Amount 1,050,430

FIRST PAGE FOR CSTIP

State 55 - Wisconsin  
 Location F55433 - Oneida Tribe

Projects on the CSTIP with this state are listed and subtotaled in this section  
 Covers that part of the reservation within the current state.

		Phase	FY 2016 (\$)	FY 2017 (\$)	FY 2018 (\$)	FY 2019 (\$)	FY 2020 (\$)	Total
PCAS	F5543316	Phase						
Class	R	CONS	0	150,000	210,000	250,000	0	610,000
Name	Safe Routes to School/Pathway (Standi	PE	0	25,000	25,000	25,000	0	75,000
County	009 - Brown	CE	0	10,000	10,000	10,000	0	30,000
Project Type	REHAB	Z	0	0	0	0	0	0
Work Type	7	Total	0	185,000	245,000	285,000	0	715,000
PCAS	F5543317	Phase						
Class	R	CONS	150,000	0	0	0	0	150,000
Name	Vandeneuval Lane	PE	30,000	0	0	0	0	30,000
County	087 - Outagamie	CE	10,000	0	0	0	0	10,000
Project Type	REHAB	Z	0	0	0	0	0	0
Work Type	7	Total	190,000	0	0	0	0	190,000
PCAS	F5543318	Phase						
Class	R	CONS	90,000	150,000	0	0	0	240,000
Name	Manders Court / Metoxen Lane	PE	20,000	20,000	0	0	0	40,000
County	087 - Outagamie	CE	10,000	10,000	0	0	0	20,000
Project Type	REHAB	Z	0	0	0	0	0	0
Work Type	7	Total	120,000	180,000	0	0	0	300,000
PCAS	F5543319	Phase						
Class	R	CONS	90,000	0	0	0	0	90,000
Name	Joshua Court	PE	20,000	0	0	0	0	20,000
County	087 - Outagamie	CE	10,000	0	0	0	0	10,000
Project Type	REHAB	Z	0	0	0	0	0	0
Work Type	7	Total	120,000	0	0	0	0	120,000
PCAS	F5543320	Phase						
Class	R	CONS	300,000	0	0	0	0	300,000
Name	Path of the Bear / Path of the Wolf	PE	100,000	0	0	0	0	100,000
County	087 - Outagamie	CE	10,000	0	0	0	0	10,000
Project Type	REHAB	Z	0	0	0	0	0	0
Work Type	7	Total	410,000	0	0	0	0	410,000
PCAS	F5543321	Phase						
Class	R	CONS	0	0	150,000	170,000	0	320,000
Name	Silver Summit Drive / Tall Feather Road	PE	0	0	30,000	30,000	0	60,000
County	087 - Outagamie	CE	0	0	10,000	10,000	0	20,000
Project Type	NEWCON	Z	0	0	0	0	0	0
Work Type	7	Total	0	0	190,000	210,000	0	400,000



# Indian Reservation Roads Programs

## Federal Lands Highway

### Any level TIP/EIP Report

Reporting each CSTIP that meets the filter.

**REPORT FILTERS:**

Location = F-\*\*-\*\*\*  
 program\_class\_code = 61E  
 CSTIP Type = TIP



Entity Name	F55433 - ONEIDA TRIBE OF INDIANS (WI)		
Program Class Code	61E		
CSTIP Type	TIP	Fiscal Year	2016
	01-DEC-15	Funding Amount	1,050,430

State 55 - Wisconsin Projects on the CSTIP with this state are listed and subtotaled in this section  
 Location F55433 - Oneida Tribe Covers that part of the reservation within the current state.

PCAS	Class	Name	County	Project Type	Work Type	Phase	CONS	PE	CE	Z	Total	FY 2016 (\$)	FY 2017 (\$)	FY 2018 (\$)	FY 2019 (\$)	FY 2020 (\$)	Total
F5543322	R	Pow less Drive / Valley Drive	087 - Outagamie	RECONS	7	CONS	0	50,000	20,000	0	390,000	0	320,000	0	0	0	320,000
						PE	0	50,000	0	0	50,000	0	0	0	0	0	50,000
						CE	0	20,000	0	0	20,000	0	0	0	0	0	20,000
						Z	0	0	0	0	0	0	0	0	0	0	0
						Total	0	390,000	0	0	390,000	0	320,000	0	0	0	320,000
F5543323	R	Beechtree / Site I	087 - Outagamie	NEWCON	7	CONS	45,000	0	0	0	65,000	45,000	0	0	0	0	45,000
						PE	10,000	0	0	0	10,000	10,000	0	0	0	0	10,000
						CE	10,000	0	0	0	10,000	10,000	0	0	0	0	10,000
						Z	0	0	0	0	0	0	0	0	0	0	0
						Total	65,000	0	0	0	65,000	65,000	0	0	0	0	65,000
F5543324	R	Deadend Road	087 - Outagamie	NEWCON	7	CONS	0	20,000	10,000	0	150,000	0	120,000	0	0	0	120,000
						PE	0	20,000	0	0	20,000	0	0	0	0	0	20,000
						CE	0	10,000	0	0	10,000	0	0	0	0	0	10,000
						Z	0	0	0	0	0	0	0	0	0	0	0
						Total	0	150,000	0	0	150,000	0	120,000	0	0	0	120,000
F5543325	R	Sandhill Circle	087 - Outagamie	RECONS	7	CONS	0	0	100,000	0	160,000	0	0	100,000	0	0	100,000
						PE	0	0	50,000	0	50,000	0	0	50,000	0	0	50,000
						CE	0	0	10,000	0	10,000	0	0	10,000	0	0	10,000
						Z	0	0	0	0	0	0	0	0	0	0	0
						Total	0	0	160,000	0	160,000	0	0	100,000	0	0	100,000
F5543326	R	Minoka Hill Drive	087 - Outagamie	RECONS	7	CONS	0	0	250,000	0	310,000	0	0	250,000	0	0	250,000
						PE	0	0	50,000	0	50,000	0	0	50,000	0	0	50,000
						CE	0	0	10,000	0	10,000	0	0	10,000	0	0	10,000
						Z	0	0	0	0	0	0	0	0	0	0	0
						Total	0	0	310,000	0	310,000	0	0	250,000	0	0	250,000
F5543327	R	Silas Drive	087 - Outagamie	RECONS	7	CONS	0	0	0	350,000	410,000	0	0	0	350,000	0	350,000
						PE	0	0	0	50,000	50,000	0	0	0	50,000	0	50,000
						CE	0	0	0	10,000	10,000	0	0	0	10,000	0	10,000
						Z	0	0	0	0	0	0	0	0	0	0	0
						Total	0	0	0	410,000	410,000	0	0	0	350,000	0	350,000



# Indian Reservation Roads Programs

## Federal Lands Highway

### Any level TIP/EIP Report

Reporting each CSTIP that meets the filter.

**REPORT FILTERS:**

Location = F-\*\*-\*\*\*  
 program\_class\_code = 61E  
 CSTIP Type = TIP



Entity Name	F55435 - RED CLIFF BAND		
Program Class Code	61E		
CSTIP Type	TIP	Fiscal Year	2016
FHWA Approved Date	21-DEC-15	Funding Amount	445,601

**FIRST PAGE FOR CSTIP**

**State** 55 - Wisconsin **Projects on the CSTIP with this state are listed and subtotaled in this section**  
**Location** F55435 - Red Cliff **Covers that part of the reservation within the current state.**

PCAS	Class	Name	County	Project Type	Work Type	Phase	FY 2016 (\$)	FY 2017 (\$)	FY 2018 (\$)	FY 2019 (\$)	FY 2020 (\$)	Total
F5543506	R	COMMUNITY DRIVE	007 - Bayfield	REHAB	7	CONS	50,000	1,000	0	0	0	51,000
						PE	3,000	4,000	0	0	0	7,000
						CE	0	4,000	0	0	0	4,000
						Z	0	0	0	0	0	0
						<b>Total</b>	53,000	9,000	0	0	0	62,000
F5543508	R	ROWLEY ROAD	007 - Bayfield	RECONS	7	CONS	1,000	1,000	0	0	0	2,000
						PE	1,000	1,000	0	0	0	2,000
						CE	1,601	1,000	0	0	0	2,601
						Z	0	0	0	0	0	0
						<b>Total</b>	3,601	3,000	0	0	0	6,601
F5543510	R	PIKE ROAD	007 - Bayfield	REHAB	7	CONS	50,000	1,000	0	0	0	51,000
						PE	3,000	4,000	0	0	0	7,000
						CE	0	4,000	0	0	0	4,000
						Z	0	0	0	0	0	0
						<b>Total</b>	53,000	9,000	0	0	0	62,000
F5543512	R	BRADUM DEVELOPMENT	007 - Bayfield	NEWCON	7	CONS	1,000	1,000	60,000	60,000	0	122,000
						PE	2,000	1,000	4,000	4,000	0	11,000
						CE	2,000	1,000	5,000	5,000	0	13,000
						Z	0	0	0	0	0	0
						<b>Total</b>	5,000	3,000	69,000	69,000	0	146,000
F5543518	R	WATER TOWER ROAD	007 - Bayfield	RECONS	7	CONS	1,000	40,000	2,000	0	0	43,000
						PE	1,000	10,000	0	0	0	11,000
						CE	1,000	10,000	1,000	0	0	12,000
						Z	0	0	0	0	0	0
						<b>Total</b>	3,000	60,000	3,000	0	0	66,000
F5543520	R	JD DRIVE	007 - Bayfield	RECONS	7	CONS	1,000	40,000	1,000	0	0	42,000
						PE	1,000	5,000	0	0	0	6,000
						CE	1,000	5,000	1,000	0	0	7,000
						Z	0	0	0	0	0	0
						<b>Total</b>	3,000	50,000	2,000	0	0	55,000



# Indian Reservation Roads Programs

## Federal Lands Highway

### Any level TIP/EIP Report

Reporting each CSTIP that meets the filter.

**REPORT FILTERS:**

Location = F-\*\*-\*\*\*  
 program\_class\_code = 61E  
 CSTIP Type = TIP



Entity Name	F55435 - RED CLIFF BAND		
Program Class Code	61E		
CSTIP Type	TIP	Fiscal Year	2016
	21-DEC-15	Funding Amount	445,601

**State** 55 - Wisconsin **Projects on the CSTIP with this state are listed and subtotaled in this section**  
**Location** F55435 - Red Cliff **Covers that part of the reservation within the current state.**

PCAS	Class	Name	County	Project Type	Work Type	Phase	FY 2016 (\$)	FY 2017 (\$)	FY 2018 (\$)	FY 2019 (\$)	FY 2020 (\$)	Total
F5543523	R	BISHOP LANE LOOP	007 - Bayfield	RECONS	7	CONS	0	1,000	60,000	60,000	0	121,000
						PE	0	1,000	5,000	5,000	0	11,000
						CE	0	0	5,000	5,000	0	10,000
						Z	0	0	0	0	0	0
						<b>Total</b>	0	2,000	70,000	70,000	0	142,000
F5543524	R	SUPPORTIVE HOUSING PROJECT	007 - Bayfield	NEWCON	7	CONS	1,000	1,000	0	0	0	2,000
						PE	0	0	0	0	0	0
						CE	2,000	2,000	0	0	0	4,000
						Z	0	0	0	0	0	0
						<b>Total</b>	3,000	3,000	0	0	0	6,000
F5543525	R	LITTLE SAND BAY ROAD	007 - Bayfield	RECONS	7	CONS	1,000	1,000	0	0	0	2,000
						PE	0	0	0	0	0	0
						CE	2,000	2,000	0	0	0	4,000
						Z	0	0	0	0	0	0
						<b>Total</b>	3,000	3,000	0	0	0	6,000
F55435ER	O	RED CLIFF ERFO PROJECT	007 - Bayfield	ERFO	D1	CONS	1,000	1,000	0	0	0	2,000
						PE	2,000	1,000	0	0	0	3,000
						CE	10,000	1,000	0	0	0	11,000
						Z	0	0	0	0	0	0
						<b>Total</b>	13,000	3,000	0	0	0	16,000
F55435RI	O	TTP INVENTORY PROJECT	007 - Bayfield	PLANNING	P8	CONS	1,000	1,000	1,000	1,000	0	4,000
						PE	0	0	0	0	0	0
						CE	0	0	0	0	0	0
						Z	0	0	0	0	0	0
						<b>Total</b>	1,000	1,000	1,000	1,000	0	4,000
F55435RM	O	TTP ROAD MAINTENANCE PROJECT	007 - Bayfield	PLANNING	P9	CONS	0	0	0	0	0	0
						PE	0	0	0	0	0	0
						CE	0	0	0	0	0	0
						Z	200,000	200,000	200,000	200,000	0	800,000
						<b>Total</b>	200,000	200,000	200,000	200,000	0	800,000



# Indian Reservation Roads Programs

## Federal Lands Highway

### Any level TIP/EIP Report

Reporting each CSTIP that meets the filter.

**REPORT FILTERS:**

Location = F-\*\*-\*\*\*  
 program\_class\_code = 61E  
 CSTIP Type = TIP



Entity Name F55436 - ST. CROIX CHIPPEWA INDIANS  
 Program Class Code 61E  
 CSTIP Type TIP Fiscal Year 2016  
 FHWA Approved Date 23-DEC-15 Funding Amount 248,428

FIRST PAGE FOR CSTIP

State 55 - Wisconsin  
 Location F55436 - St. Croix

Projects on the CSTIP with this state are listed and subtotaled in this section  
 Covers that part of the reservation within the current state.

PCAS	Class	Name	County	Project Type	Work Type	Phase	FY 2016 (\$)	FY 2017 (\$)	FY 2018 (\$)	FY 2019 (\$)	FY 2020 (\$)	Total
F5543602	R	BLACK BEAR DRIVE	095 - Polk	RECONS	7	CONS	1,000	1,000	0	0	0	2,000
						PE	1,000	0	0	0	0	1,000
						CE	5,000	1,000	0	0	0	6,000
						Z	0	0	0	0	0	0
						<b>Total</b>	<b>7,000</b>	<b>2,000</b>	<b>0</b>	<b>0</b>	<b>0</b>	<b>9,000</b>
F5543605	R	2-1/8 STREET	095 - Polk	REHAB	7	CONS	0	5,000	45,000	1,000	0	51,000
						PE	0	5,000	1,000	0	0	6,000
						CE	0	0	5,000	1,000	0	6,000
						Z	0	0	0	0	0	0
						<b>Total</b>	<b>0</b>	<b>10,000</b>	<b>51,000</b>	<b>2,000</b>	<b>0</b>	<b>63,000</b>
F5543606	R	2-5/8 STREET	095 - Polk	REHAB	7	CONS	0	1,000	50,000	1,000	0	52,000
						PE	0	1,000	5,000	0	0	6,000
						CE	0	0	5,000	1,000	0	6,000
						Z	0	0	0	0	0	0
						<b>Total</b>	<b>0</b>	<b>2,000</b>	<b>60,000</b>	<b>2,000</b>	<b>0</b>	<b>64,000</b>
F5543609	R	SHORT ROAD	095 - Polk	REHAB	7	CONS	1,000	50,000	1,000	0	0	52,000
						PE	1,000	5,000	0	0	0	6,000
						CE	0	5,000	1,000	0	0	6,000
						Z	0	0	0	0	0	0
						<b>Total</b>	<b>2,000</b>	<b>60,000</b>	<b>2,000</b>	<b>0</b>	<b>0</b>	<b>64,000</b>
F5543610	R	215TH STREET	095 - Polk	RECONS	7	CONS	1,000	2,000	0	0	0	3,000
						PE	1,000	0	0	0	0	1,000
						CE	5,000	1,000	0	0	0	6,000
						Z	0	0	0	0	0	0
						<b>Total</b>	<b>7,000</b>	<b>3,000</b>	<b>0</b>	<b>0</b>	<b>0</b>	<b>10,000</b>
F5543611	R	DANBURY FRONTAGE ROAD	013 - Burnett	RECONS	7	CONS	1,000	1,000	0	0	0	2,000
						PE	1,000	0	0	0	0	1,000
						CE	5,000	1,000	0	0	0	6,000
						Z	0	0	0	0	0	0
						<b>Total</b>	<b>7,000</b>	<b>2,000</b>	<b>0</b>	<b>0</b>	<b>0</b>	<b>9,000</b>



# Indian Reservation Roads Programs Federal Lands Highway Any level TIP/EIP Report

Reporting each CSTIP that meets the filter.

**REPORT FILTERS:**

Location = F-\*\*\*-\*\*\*  
 program\_class\_code = 61E  
 CSTIP Type = TIP



Entity Name	F55436 - ST. CROIX CHIPPEWA INDIANS		
Program Class Code	61E		
CSTIP Type	TIP	Fiscal Year	2016
	23-DEC-15	Funding Amount	248,428

State 55 - Wisconsin Projects on the CSTIP with this state are listed and subtotaled in this section  
 Location F55436 - St. Croix Covers that part of the reservation within the current state.

PCAS	Class	Name	County	Project Type	Work Type	Phase	FY 2016 (\$)	FY 2017 (\$)	FY 2018 (\$)	FY 2019 (\$)	FY 2020 (\$)	Total
F5543613	R	2-1/2 STREET	095 - Polk	RECONS	7	CONS	0	0	1,000	110,000	0	111,000
						PE	0	0	10,000	1,000	0	11,000
						CE	0	0	0	8,000	0	8,000
						Z	0	0	0	0	0	0
						<b>Total</b>	<b>0</b>	<b>0</b>	<b>11,000</b>	<b>119,000</b>	<b>0</b>	<b>130,000</b>
F5543614	R	HERMAN JOHNSON ROAD	013 - Burnett	RECONS	7	CONS	0	0	0	1,000	0	1,000
						PE	0	0	0	0	0	0
						CE	0	0	0	0	0	0
						Z	0	0	0	0	0	0
						<b>Total</b>	<b>0</b>	<b>0</b>	<b>0</b>	<b>1,000</b>	<b>0</b>	<b>1,000</b>
F5543615	R	TRIBAL CENTER FRONTAGE ROAD	013 - Burnett	RECONS	7	CONS	0	0	0	1,000	0	1,000
						PE	0	0	0	0	0	0
						CE	0	0	0	0	0	0
						Z	0	0	0	0	0	0
						<b>Total</b>	<b>0</b>	<b>0</b>	<b>0</b>	<b>1,000</b>	<b>0</b>	<b>1,000</b>
F5543616	R	211TH AVE	095 - Polk	RECONS	7	CONS	60,428	1,000	0	0	0	61,428
						PE	7,000	0	0	0	0	7,000
						CE	5,000	1,000	0	0	0	6,000
						Z	0	0	0	0	0	0
						<b>Total</b>	<b>72,428</b>	<b>2,000</b>	<b>0</b>	<b>0</b>	<b>0</b>	<b>74,428</b>
F5543617	R	CLIFFORD LANDING	095 - Polk	RECONS	7	CONS	20,000	45,000	1,000	0	0	66,000
						PE	7,000	1,000	0	0	0	8,000
						CE	0	6,000	1,000	0	0	7,000
						Z	0	0	0	0	0	0
						<b>Total</b>	<b>27,000</b>	<b>52,000</b>	<b>2,000</b>	<b>0</b>	<b>0</b>	<b>81,000</b>
F55436RI	O	IRR ROAD INVENTORY PROJECT	013 - Burnett	PLANING	P8	CONS	1,000	1,000	1,000	1,000	0	4,000
						PE	0	0	0	0	0	0
						CE	0	0	0	0	0	0
						Z	0	0	0	0	0	0
						<b>Total</b>	<b>1,000</b>	<b>1,000</b>	<b>1,000</b>	<b>1,000</b>	<b>0</b>	<b>4,000</b>



# Indian Reservation Roads Programs

## Federal Lands Highway

### Any level TIP/EIP Report

Reporting each CSTIP that meets the filter.

**REPORT FILTERS:**

Location = F-\*\*-\*\*\*  
 program\_class\_code = 61E  
 CSTIP Type = TIP



Entity Name	F55437 - SOKA OGOR CHIPPEWA COMMUNITY		
Program Class Code	61E		
CSTIP Type	TIP	Fiscal Year	2016
FHWA Approved Date	04-FEB-16	Funding Amount	186,854

FIRST PAGE FOR CSTIP

State 55 - Wisconsin Projects on the CSTIP with this state are listed and subtotaled in this section  
 Location F55437 - Sokaogon Chippewa Community Covers that part of the reservation within the current state.

PCAS	Class	Name	County	Project Type	Work Type	Phase	FY 2016 (\$)	FY 2017 (\$)	FY 2018 (\$)	FY 2019 (\$)	FY 2020 (\$)	Total
F5543702	R	POW WOW GROUNDS ROAD	041 - Forest	RECONS	7	CONS	1,000	1,000	0	0	0	2,000
						PE	3,000	0	0	0	0	3,000
						CE	5,000	1,000	0	0	0	6,000
						Z	0	0	0	0	0	0
						Total	9,000	2,000	0	0	0	11,000
F5543704	R	COMMUNITY DRIVE	041 - Forest	OVRLAY	7	CONS	105,854	1,000	0	0	0	106,854
						PE	8,000	1,000	0	0	0	9,000
						CE	6,000	1,000	0	0	0	7,000
						Z	0	0	0	0	0	0
						Total	119,854	3,000	0	0	0	122,854
F5543707	R	INDIAN SETTLEMENT	041 - Forest	RECONS	7	CONS	0	0	0	0	1,000	1,000
						PE	0	0	0	0	5,000	5,000
						CE	0	0	0	0	1,000	1,000
						Z	0	0	0	0	0	0
						Total	0	0	0	0	7,000	7,000
F5543708	R	ACKLEY CIRCLE	041 - Forest	REHAB	7	CONS	1,000	120,000	2,000	0	0	123,000
						PE	1,000	10,000	0	0	0	11,000
						CE	0	7,000	1,000	0	0	8,000
						Z	0	0	0	0	0	0
						Total	2,000	137,000	3,000	0	0	142,000
F5543709	R	C STORE DRIVE	041 - Forest	RECONS	7	CONS	0	1,000	30,000	1,000	0	32,000
						PE	0	1,000	2,000	0	0	3,000
						CE	0	0	2,000	1,000	0	3,000
						Z	0	0	0	0	0	0
						Total	0	2,000	34,000	2,000	0	38,000
F5543710	R	VANZILE ROAD	041 - Forest	RECONS	7	CONS	0	1,000	20,000	1,000	0	22,000
						PE	0	1,000	2,000	0	0	3,000
						CE	0	0	2,000	1,000	0	3,000
						Z	0	0	0	0	0	0
						Total	0	2,000	24,000	2,000	0	28,000





# Indian Reservation Roads Programs

## Federal Lands Highway

### Any level TIP/EIP Report

Reporting each CSTIP that meets the filter.

**REPORT FILTERS:**

Location = F-\*\*-\*\*\*  
 program\_class\_code = 61E  
 CSTIP Type = TIP



Entity Name	F55437 - SOKA OGOON CHIPPEWA COMMUNITY		
Program Class Code	61E		
CSTIP Type	TIP	Fiscal Year	2016
	04-FEB-16	Funding Amount	186,854

State 55 - Wisconsin Projects on the CSTIP with this state are listed and subtotaled in this section  
 Location F55437 - Sokaogon Chippewa Community Covers that part of the reservation within the current state.

PCAS	Class	Name	County	Project Type	Work Type	Phase	FY 2016 (\$)	FY 2017 (\$)	FY 2018 (\$)	FY 2019 (\$)	FY 2020 (\$)	Total
F5543711	R	MCGESHICK ROAD	041 - Forest	RECONS	7	CONS	0	0	1,000	120,000	0	121,000
						PE	0	0	1,000	9,000	0	10,000
						CE	0	0	0	7,000	0	7,000
						Z	0	0	0	0	0	0
						<b>Total</b>	0	0	2,000	136,000	0	138,000
F55437RI	O	TTP ROAD INVENTORY PROJECT	041 - Forest	RECONS	P8	PE	2,000	1,000	1,000	1,000	1,000	6,000
						CONS	0	0	0	0	0	0
						CE	0	0	0	0	0	0
						Z	0	0	0	0	0	0
						<b>Total</b>	2,000	1,000	1,000	1,000	1,000	6,000
F55437RM	O	TTP ROAD MAINTENANCE PROJECT	041 - Forest	PLANING	P10	PE	0	0	0	0	0	0
						CONS	0	0	0	0	0	0
						CE	0	0	0	0	0	0
						Z	50,000	50,000	130,000	50,000	0	280,000
						<b>Total</b>	50,000	50,000	130,000	50,000	0	280,000
F55437SA	O	TTP TRIBAL SAFETY	041 - Forest	SAFETY	7	CONS	1,000	1,000	0	0	0	2,000
						PE	0	0	0	0	0	0
						CE	0	0	0	0	0	0
						Z	0	0	0	0	0	0
						<b>Total</b>	1,000	1,000	0	0	0	2,000
F55437TP	O	TTP TRANSPORTATION PLANNING PRO	041 - Forest	PLANING	P9	PE	2,000	3,000	3,000	3,000	0	11,000
						CONS	0	0	0	0	0	0
						CE	0	0	0	0	0	0
						Z	0	0	0	0	0	0
						<b>Total</b>	2,000	3,000	3,000	3,000	0	11,000
F55437TR	O	TTP TRIBAL TRANSIT	041 - Forest	TRANSIT	T4	PE	0	0	0	0	0	0
						CONS	0	0	0	0	0	0
						CE	1,000	2,000	2,000	2,000	0	7,000
						Z	0	0	0	0	0	0
						<b>Total</b>	1,000	2,000	2,000	2,000	0	7,000
<b>Location Subtotal</b>							186,854	203,000	199,000	196,000	8,000	792,854
<b>State Subtotal</b>							186,854	203,000	199,000	196,000	8,000	792,854
<b>CSTIP Subtotal</b>							186,854	203,000	199,000	196,000	8,000	792,854



# Indian Reservation Roads Programs

## Federal Lands Highway

### Any level TIP/EIP Report

Reporting each CSTIP that meets the filter.

**REPORT FILTERS:**

Location = F-\*\*\*-\*\*\*  
 program\_class\_code = 61E  
 CSTIP Type = TIP



Entity Name	F55438 - STOCKBRIDGE MUNSEE COMMUNITY		
Program Class Code	61E		
CSTIP Type	TIP	Fiscal Year	2016
FHWA Approved Date	01-DEC-15	Funding Amount	604,046

FIRST PAGE FOR CSTIP

State 55 - Wisconsin Projects on the CSTIP with this state are listed and subtotaled in this section  
 Location F55438 - Stockbridge Munsee Community Covers that part of the reservation within the current state.

PCAS	Class	Name	County	Project Type	Work Type	Phase	FY 2016 (\$)	FY 2017 (\$)	FY 2018 (\$)	FY 2019 (\$)	FY 2020 (\$)	Total
F5543804	R	Taconic Roads	115 - Shawano	RECONS	7	CONS	300,000	0	0	0	0	300,000
						PE	20,000	0	0	0	0	20,000
						CE	10,000	0	0	0	0	10,000
						Z	0	0	0	0	0	0
						Total	330,000	0	0	0	0	330,000
F5543809	R	School House Road	115 - Shawano	RECONS	7	CONS	0	0	100,000	123,638	0	223,638
						PE	0	0	2,500	2,500	0	5,000
						CE	0	0	0	2,500	0	2,500
						Z	0	0	0	0	0	0
						Total	0	0	102,500	128,638	0	231,138
F5543813	R	Hillside Drive	115 - Shawano	REHAB	7	CONS	0	0	0	1,000	0	1,000
						PE	0	0	0	1,000	0	1,000
						CE	0	0	0	1,000	0	1,000
						Z	0	0	0	0	0	0
						Total	0	0	0	3,000	0	3,000
F5543814	R	Mill Creek Road	115 - Shawano	REHAB	7	CONS	0	0	0	1,000	0	1,000
						PE	0	0	0	1,000	0	1,000
						CE	0	0	0	1,000	0	1,000
						Z	0	0	0	0	0	0
						Total	0	0	0	3,000	0	3,000
F5543815	R	Maple Road	115 - Shawano	REHAB	7	CONS	0	0	0	1,000	0	1,000
						PE	0	0	0	1,000	0	1,000
						CE	0	0	0	1,000	0	1,000
						Z	0	0	0	0	0	0
						Total	0	0	0	3,000	0	3,000
F5543816	R	CTH J	115 - Shawano	RECONS	7	CONS	207,046	563,046	332,046	221,908	0	1,324,046
						PE	47,500	22,500	6,500	2,500	0	79,000
						CE	7,500	0	12,000	10,000	0	29,500
						Z	0	0	0	0	0	0
						Total	262,046	585,546	350,546	234,408	0	1,432,546



# Indian Reservation Roads Programs

## Federal Lands Highway

### Any level TIP/EIP Report

Reporting each CSTIP that meets the filter.

**REPORT FILTERS:**

Location = F-\*\*\*-\*\*\*  
 program\_class\_code = 61E  
 CSTIP Type = TIP



Entity Name	F55438 - STOCKBRIDGE MUNSEE COMMUNITY		
Program Class Code	61E		
CSTIP Type	TIP	Fiscal Year	2016
	01-DEC-15	Funding Amount	604,046

State 55 - Wisconsin Projects on the CSTIP with this state are listed and subtotaled in this section  
 Location F55438 - Stockbridge Munsee Community Covers that part of the reservation within the current state.

PCAS	Class	Name	County	Project Type	Work Type	Phase	FY 2016 (\$)	FY 2017 (\$)	FY 2018 (\$)	FY 2019 (\$)	FY 2020 (\$)	Total
F5543817	R	Elm Road	115 - Shawano	REHAB	7	CONS	0	0	0	1,000	0	1,000
						PE	0	0	0	1,000	0	1,000
						CE	0	0	0	1,000	0	1,000
						Z	0	0	0	0	0	0
						Total	0	0	0	3,000	0	3,000
F5543818	R	Roosevelt Road	115 - Shawano	REHAB	7	CONS	0	0	0	1,000	0	1,000
						PE	0	0	0	1,000	0	1,000
						CE	0	0	0	1,000	0	1,000
						Z	0	0	0	0	0	0
						Total	0	0	0	3,000	0	3,000
F5543819	R	Airport Road	115 - Shawano	REHAB	7	CONS	0	0	0	1,000	0	1,000
						PE	0	0	0	1,000	0	1,000
						CE	0	0	0	1,000	0	1,000
						Z	0	0	0	0	0	0
						Total	0	0	0	3,000	0	3,000
F5543820	R	North Branch Road	115 - Shawano	REHAB	7	CONS	0	0	0	1,000	0	1,000
						PE	0	0	0	1,000	0	1,000
						CE	0	0	0	1,000	0	1,000
						Z	0	0	0	0	0	0
						Total	0	0	0	3,000	0	3,000
F5543821	R	Moh He Con Nuck Circle Subdivision	115 - Shawano	RECONS	7	CONS	0	0	100,000	200,000	0	300,000
						PE	0	0	25,000	25,000	0	50,000
						CE	0	0	0	2,500	0	2,500
						Z	0	0	0	0	0	0
						Total	0	0	125,000	227,500	0	352,500
F55438RI	O	TTP Inventory	115 - Shawano	PLANNING	P9	PE	0	0	0	0	0	0
						CONS	0	0	0	0	0	0
						CE	0	0	0	0	0	0
						Z	5,000	7,500	7,500	7,500	0	27,500
						Total	5,000	7,500	7,500	7,500	0	27,500



# Indian Reservation Roads Programs

## Federal Lands Highway

### Any level TIP/EIP Report

Reporting each CSTIP that meets the filter.

**REPORT FILTERS:**

Location = F-\*\*-\*\*\*  
 program\_class\_code = 61E  
 CSTIP Type = TIP



Entity Name F55439 - Ho-Chunk Nation  
 Program Class Code 61E  
 CSTIP Type TIP Fiscal Year 2016  
 FHWA Approved Date 23-DEC-15 Funding Amount 5,749,152

FIRST PAGE FOR CSTIP

State 55 - Wisconsin  
 Location F55439 - Ho-Chunk Nation

Projects on the CSTIP with this state are listed and subtotaled in this section  
 Covers that part of the reservation within the current state.

PCAS	Class	Name	County	Project Type	Work Type	Phase	FY 2016 (\$)	FY 2017 (\$)	FY 2018 (\$)	FY 2019 (\$)	FY 2020 (\$)	Total
F5543903	R	Winneshiak Property	053 - Jackson	NEWCON	7	CONS	0	0	300,000	0	0	300,000
						PE	0	5,000	15,000	0	0	20,000
						CE	0	0	5,000	0	0	5,000
						Z	0	0	0	0	0	0
						Total	0	5,000	320,000	0	0	325,000
F5543910	R	Allen Property	111 - Sauk	REHAB	7	CONS	1,000	1,000	0	0	0	2,000
						PE	0	0	0	0	0	0
						CE	1,000	1,000	0	0	0	2,000
						Z	0	0	0	0	0	0
						Total	2,000	2,000	0	0	0	4,000
F5543918	R	Low Cloud Roads	053 - Jackson	REHAB	7	CONS	1,000	1,000	0	0	0	2,000
						PE	0	0	0	0	0	0
						CE	5,000	1,000	0	0	0	6,000
						Z	0	0	0	0	0	0
						Total	6,000	2,000	0	0	0	8,000
F5543922	R	Kickapoo Trail - KVR Bridge	123 - Vernon	RECONS	3	CONS	1,000	1,000	0	0	0	2,000
						PE	1,000	1,000	0	0	0	2,000
						CE	5,000	1,000	0	0	0	6,000
						Z	0	0	0	0	0	0
						Total	7,000	3,000	0	0	0	10,000
F5543934	R	CTH M - Shawano County	115 - Shawano	RECONS	7	CONS	1,000	1,000	0	0	0	2,000
						PE	0	0	0	0	0	0
						CE	5,000	1,000	0	0	0	6,000
						Z	0	0	0	0	0	0
						Total	6,000	2,000	0	0	0	8,000
F5543941	R	Crocketts Road	057 - Juneau	RECONS	7	CONS	1,000	0	0	0	0	1,000
						PE	0	0	0	0	0	0
						CE	5,000	0	0	0	0	5,000
						Z	0	0	0	0	0	0
						Total	6,000	0	0	0	0	6,000



# Indian Reservation Roads Programs

## Federal Lands Highway

### Any level TIP/EIP Report

Reporting each CSTIP that meets the filter.

**REPORT FILTERS:**

Location = F-\*\*-\*\*\*  
 program\_class\_code = 61E  
 CSTIP Type = TIP



Entity Name	F55439 - Ho-Chunk Nation		
Program Class Code	61E		
CSTIP Type	TIP	Fiscal Year	2016
	23-DEC-15	Funding Amount	5,749,152

**State** 55 - Wisconsin **Projects on the CSTIP with this state are listed and subtotaled in this section**  
**Location** F55439 - Ho-Chunk Nation **Covers that part of the reservation within the current state.**

		Phase	FY 2016 (\$)	FY 2017 (\$)	FY 2018 (\$)	FY 2019 (\$)	FY 2020 (\$)	Total
<b>PCAS</b>	F5543942	<b>CONS</b>	0	0	440,000	0	0	440,000
<b>Class</b>	R	<b>PE</b>	0	5,000	35,000	0	0	40,000
<b>Name</b>	Boss Thunder	<b>CE</b>	0	0	10,000	0	0	10,000
<b>County</b>	053 - Jackson	<b>Z</b>	0	0	0	0	0	0
<b>Project Type</b>	NEWCON	<b>Total</b>	0	5,000	485,000	0	0	490,000
<b>Work Type</b>	7							
<b>PCAS</b>	F5543948	<b>CONS</b>	1,000	1,000	0	0	0	2,000
<b>Class</b>	R	<b>PE</b>	0	0	0	0	0	0
<b>Name</b>	CTH H - Sauk County	<b>CE</b>	5,000	1,000	0	0	0	6,000
<b>County</b>	111 - Sauk	<b>Z</b>	0	0	0	0	0	0
<b>Project Type</b>	RECONS	<b>Total</b>	6,000	2,000	0	0	0	8,000
<b>Work Type</b>	7							
<b>PCAS</b>	F5543949	<b>CONS</b>	1,000	0	0	0	0	1,000
<b>Class</b>	R	<b>PE</b>	0	0	0	0	0	0
<b>Name</b>	CTH Q - Wood County	<b>CE</b>	1,000	0	0	0	0	1,000
<b>County</b>	141 - Wood	<b>Z</b>	0	0	0	0	0	0
<b>Project Type</b>	RECONS	<b>Total</b>	2,000	0	0	0	0	2,000
<b>Work Type</b>	7							
<b>PCAS</b>	F5543950	<b>CONS</b>	10,000	2,400,000	10,000	10,000	0	2,430,000
<b>Class</b>	R	<b>PE</b>	20,000	50,000	5,000	5,000	0	80,000
<b>Name</b>	Wazee North and South	<b>CE</b>	10,000	50,000	10,000	10,000	0	80,000
<b>County</b>	053 - Jackson	<b>Z</b>	0	0	0	0	0	0
<b>Project Type</b>	NEWCON	<b>Total</b>	40,000	2,500,000	25,000	25,000	0	2,590,000
<b>Work Type</b>	7							
<b>PCAS</b>	F5543952	<b>CONS</b>	1,000	1,000	0	0	0	2,000
<b>Class</b>	R	<b>PE</b>	5,000	0	0	0	0	5,000
<b>Name</b>	Little Blackhaw k	<b>CE</b>	1,000	1,000	0	0	0	2,000
<b>County</b>	053 - Jackson	<b>Z</b>	0	0	0	0	0	0
<b>Project Type</b>	NEWCON	<b>Total</b>	7,000	2,000	0	0	0	9,000
<b>Work Type</b>	7							
<b>PCAS</b>	F5543956	<b>CONS</b>	1,000	0	0	0	0	1,000
<b>Class</b>	O	<b>PE</b>	0	0	0	0	0	0
<b>Name</b>	House of Wellness Parking Lot	<b>CE</b>	1,000	0	0	0	0	1,000
<b>County</b>	111 - Sauk	<b>Z</b>	0	0	0	0	0	0
<b>Project Type</b>	REHAB	<b>Total</b>	2,000	0	0	0	0	2,000
<b>Work Type</b>	7							



# Indian Reservation Roads Programs Federal Lands Highway Any level TIP/EIP Report

Reporting each CSTIP that meets the filter.

**REPORT FILTERS:**

Location = F-\*\*-\*\*\*  
 program\_class\_code = 61E  
 CSTIP Type = TIP



Entity Name	F55439 - Ho-Chunk Nation		
Program Class Code	61E		
CSTIP Type	TIP	Fiscal Year	2016
	23-DEC-15	Funding Amount	5,749,152

**State** 55 - Wisconsin **Projects on the CSTIP with this state are listed and subtotaled in this section**  
**Location** F55439 - Ho-Chunk Nation **Covers that part of the reservation within the current state.**

PCAS	Class	Name	County	Project Type	Work Type	Phase	FY 2016 (\$)	FY 2017 (\$)	FY 2018 (\$)	FY 2019 (\$)	FY 2020 (\$)	Total
F5543963	R	Witt-Bern Town Line Road	115 - Shawano	RECONS	7	CONS	10,000	1,000	0	0	0	11,000
						PE	10,000	1,000	0	0	0	11,000
						CE	15,000	10,000	0	0	0	25,000
						Z	0	0	0	0	0	0
						<b>Total</b>	35,000	12,000	0	0	0	47,000
F5543966	R	Wittenberg Youth Center Road	115 - Shawano	NEWCON	7	CONS	0	95,000	1,000	0	0	96,000
						PE	10,000	5,000	0	0	0	15,000
						CE	0	10,000	5,000	0	0	15,000
						Z	0	0	0	0	0	0
						<b>Total</b>	10,000	110,000	6,000	0	0	126,000
F5543969	R	CTH P, Jackson County COOP	053 - Jackson	RECONS	7	CONS	1,000	1,000	0	0	0	2,000
						PE	0	0	0	0	0	0
						CE	1,000	1,000	0	0	0	2,000
						Z	0	0	0	0	0	0
						<b>Total</b>	2,000	2,000	0	0	0	4,000
F5543973	B	CTH C Bridge, Crawford County COOP	023 - Crawford	BRIDGE	B10	CONS	1,000	0	0	0	0	1,000
						PE	0	0	0	0	0	0
						CE	1,000	0	0	0	0	1,000
						Z	0	0	0	0	0	0
						<b>Total</b>	2,000	0	0	0	0	2,000
F5543977	R	Wazee Road Facility	053 - Jackson	NEWCON	7	CONS	1,000	1,000	0	0	0	2,000
						PE	7,000	0	0	0	0	7,000
						CE	5,000	5,000	0	0	0	10,000
						Z	0	0	0	0	0	0
						<b>Total</b>	13,000	6,000	0	0	0	19,000
F5543980	R	Lumberjack Guy Road	053 - Jackson	RECONS	7	CONS	1,000	1,000	0	0	0	2,000
						PE	0	0	0	0	0	0
						CE	1,000	1,000	0	0	0	2,000
						Z	0	0	0	0	0	0
						<b>Total</b>	2,000	2,000	0	0	0	4,000



# Indian Reservation Roads Programs

## Federal Lands Highway

### Any level TIP/EIP Report

Reporting each CSTIP that meets the filter.

**REPORT FILTERS:**

Location = F-\*\*-\*\*\*  
 program\_class\_code = 61E  
 CSTIP Type = TIP



Entity Name	F55439 - Ho-Chunk Nation		
Program Class Code	61E		
CSTIP Type	TIP	Fiscal Year	2016
	23-DEC-15	Funding Amount	5,749,152

State 55 - Wisconsin  
 Location F55439 - Ho-Chunk Nation  
 Projects on the CSTIP with this state are listed and subtotaled in this section  
 Covers that part of the reservation within the current state.

PCAS	Class	Name	County	Project Type	Work Type	Phase	FY 2016 (\$)	FY 2017 (\$)	FY 2018 (\$)	FY 2019 (\$)	FY 2020 (\$)	Total
F5543983	R	Ho Chunk Village - Parcels 11 & 12	111 - Sauk	REHAB	7	CONS	0	0	1,000	1,000	0	2,000
						PE	0	0	1,000	1,000	0	2,000
						CE	0	0	1,000	1,000	0	2,000
						Z	0	0	0	0	0	0
						Total	0	0	3,000	3,000	0	6,000
F5543984	R	Morrison Road	053 - Jackson	RECONS	7	CONS	10,000	1,000	0	0	0	11,000
						PE	3,000	0	0	0	0	3,000
						CE	10,000	10,000	0	0	0	20,000
						Z	0	0	0	0	0	0
						Total	23,000	11,000	0	0	0	34,000
F5543985	R	East Colley Road	105 - Rock	RECONS	7	CONS	0	480,000	1,000	0	0	481,000
						PE	0	30,000	1,000	0	0	31,000
						CE	0	10,000	15,000	0	0	25,000
						Z	0	0	0	0	0	0
						Total	0	520,000	17,000	0	0	537,000
F5543986	R	Well #5 Mortensen	111 - Sauk	RECONS	7	CONS	0	0	0	150,000	0	150,000
						PE	0	0	3,000	20,000	0	23,000
						CE	0	0	0	5,000	0	5,000
						Z	0	0	0	0	0	0
						Total	0	0	3,000	175,000	0	178,000
F5543987	R	HCDC Mauston	057 - Juneau	NEWCON	7	CONS	0	0	1,000	1,000	0	2,000
						PE	0	0	1,000	0	0	1,000
						CE	0	0	1,000	1,000	0	2,000
						Z	0	0	0	0	0	0
						Total	0	0	3,000	2,000	0	5,000
F5543988	R	CTH GG - Wood County	141 - Wood	REHAB	7	CONS	0	0	120,000	0	0	120,000
						PE	0	0	0	0	0	0
						CE	0	0	5,000	0	0	5,000
						Z	0	0	0	0	0	0
						Total	0	0	125,000	0	0	125,000



# Indian Reservation Roads Programs

## Federal Lands Highway

### Any level TIP/EIP Report

Reporting each CSTIP that meets the filter.

**REPORT FILTERS:**

Location = F-\*\*\*-\*\*\*  
 program\_class\_code = 61E  
 CSTIP Type = TIP



Entity Name	F55439 - Ho-Chunk Nation		
Program Class Code	61E		
CSTIP Type	TIP	Fiscal Year	2016
	23-DEC-15	Funding Amount	5,749,152

State 55 - Wisconsin  
 Location F55439 - Ho-Chunk Nation  
 Projects on the CSTIP with this state are listed and subtotaled in this section  
 Covers that part of the reservation within the current state.

PCAS	Class	Name	County	Project Type	Work Type	Phase	FY 2016 (\$)	FY 2017 (\$)	FY 2018 (\$)	FY 2019 (\$)	FY 2020 (\$)	Total
F5543989	R	CTH BC - Monroe County	081 - Monroe	RECONS	D1	CONS	1,000	1,000	0	0	0	2,000
						PE	0	0	0	0	0	0
						CE	1,000	1,000	0	0	0	2,000
						Z	0	0	0	0	0	0
						Total	2,000	2,000	0	0	0	4,000
F5543990	R	Old 131	123 - Vernon	RECONS	D2	CONS	570,000	10,000	0	0	0	580,000
						PE	15,000	0	0	0	0	15,000
						CE	10,000	5,000	0	0	0	15,000
						Z	0	0	0	0	0	0
						Total	595,000	15,000	0	0	0	610,000
F5543994	R	Eddy Road	053 - Jackson	RECONS	7	CONS	0	0	0	150,000	0	150,000
						PE	0	0	1,000	15,000	0	16,000
						CE	0	0	0	5,000	0	5,000
						Z	0	0	0	0	0	0
						Total	0	0	1,000	170,000	0	171,000
F5543995	R	Christensen Property	053 - Jackson	NEWCON	7	CONS	370,000	1,000	0	0	0	371,000
						PE	20,000	0	0	0	0	20,000
						CE	10,000	1,000	0	0	0	11,000
						Z	0	0	0	0	0	0
						Total	400,000	2,000	0	0	0	402,000
F5543996	R	Low e Avenue	053 - Jackson	RECONS	7	CONS	1,000	5,000	0	0	0	6,000
						PE	3,000	0	0	0	0	3,000
						CE	5,000	5,000	0	0	0	10,000
						Z	0	0	0	0	0	0
						Total	9,000	10,000	0	0	0	19,000
F5543997	R	Mortensen Property	141 - Wood	NEWCON	7	CONS	0	0	0	1,900,000	0	1,900,000
						PE	0	0	10,000	85,000	0	95,000
						CE	0	0	0	60,000	0	60,000
						Z	0	0	0	0	0	0
						Total	0	0	10,000	2,045,000	0	2,055,000





# Indian Reservation Roads Programs

## Federal Lands Highway

### Any level TIP/EIP Report

Reporting each CSTIP that meets the filter.

**REPORT FILTERS:**

Location = F-\*\*-\*\*\*  
 program\_class\_code = 61E  
 CSTIP Type = TIP



Entity Name	F55439 - Ho-Chunk Nation		
Program Class Code	61E		
CSTIP Type	TIP	Fiscal Year	2016
	23-DEC-15	Funding Amount	5,749,152

State 55 - Wisconsin Projects on the CSTIP with this state are listed and subtotaled in this section  
 Location F55439 - Ho-Chunk Nation Covers that part of the reservation within the current state.

PCAS	Class	Name	County	Project Type	Work Type	Phase	FY 2016 (\$)	FY 2017 (\$)	FY 2018 (\$)	FY 2019 (\$)	FY 2020 (\$)	Total
F5543999	R	CTH II - Marathon County	073 - Marathon	REHAB	7	CONS	500,000	10,000	0	0	0	510,000
						PE	1,000	0	0	0	0	1,000
						CE	10,000	10,000	0	0	0	20,000
						Z	0	0	0	0	0	0
						<b>Total</b>	<b>511,000</b>	<b>20,000</b>	<b>0</b>	<b>0</b>	<b>0</b>	<b>531,000</b>
F55439D4	R	Mo Ra Je Ga Road	115 - Shawano	RECONS	7	CONS	1,000	10,000	1,000	0	0	12,000
						PE	10,000	20,000	0	0	0	30,000
						CE	1,000	10,000	1,000	0	0	12,000
						Z	0	0	0	0	0	0
						<b>Total</b>	<b>12,000</b>	<b>40,000</b>	<b>2,000</b>	<b>0</b>	<b>0</b>	<b>54,000</b>
F55439D5	R	Robin Road	115 - Shawano	RECONS	7	CONS	10,000	1,000	0	0	0	11,000
						PE	3,000	0	0	0	0	3,000
						CE	15,000	5,000	0	0	0	20,000
						Z	0	0	0	0	0	0
						<b>Total</b>	<b>28,000</b>	<b>6,000</b>	<b>0</b>	<b>0</b>	<b>0</b>	<b>34,000</b>
F55439D6	R	Radke Road	115 - Shawano	NEWCON	7	CONS	10,000	1,000	0	0	0	11,000
						PE	10,000	1,000	0	0	0	11,000
						CE	5,000	15,000	0	0	0	20,000
						Z	0	0	0	0	0	0
						<b>Total</b>	<b>25,000</b>	<b>17,000</b>	<b>0</b>	<b>0</b>	<b>0</b>	<b>42,000</b>
F55439D7	R	District 1 Walking Trail	053 - Jackson	WALKWY	F1	CONS	1,000	1,000	1,000	0	0	3,000
						PE	1,000	1,000	1,000	0	0	3,000
						CE	1,000	1,000	1,000	0	0	3,000
						Z	0	0	0	0	0	0
						<b>Total</b>	<b>3,000</b>	<b>3,000</b>	<b>3,000</b>	<b>0</b>	<b>0</b>	<b>9,000</b>
F55439E2	R	Law Enforcement Center Access Road	053 - Jackson	NEWCON	7	CONS	1,000	1,000	0	0	0	2,000
						PE	0	0	0	0	0	0
						CE	1,000	1,000	0	0	0	2,000
						Z	0	0	0	0	0	0
						<b>Total</b>	<b>2,000</b>	<b>2,000</b>	<b>0</b>	<b>0</b>	<b>0</b>	<b>4,000</b>



# Indian Reservation Roads Programs Federal Lands Highway Any level TIP/EIP Report

Reporting each CSTIP that meets the filter.

**REPORT FILTERS:**

Location = F-\*\*-\*\*\*  
 program\_class\_code = 61E  
 CSTIP Type = TIP



Entity Name	F55439 - Ho-Chunk Nation		
Program Class Code	61E		
CSTIP Type	TIP	Fiscal Year	2016
	23-DEC-15	Funding Amount	5,749,152

**State** 55 - Wisconsin **Projects on the CSTIP with this state are listed and subtotaled in this section**  
**Location** F55439 - Ho-Chunk Nation **Covers that part of the reservation within the current state.**

PCAS	Class	Name	County	Project Type	Work Type	Phase	CONS	PE	CE	Z	Total	FY 2016 (\$)	FY 2017 (\$)	FY 2018 (\$)	FY 2019 (\$)	FY 2020 (\$)	Total
F55439E4	R	CTH Y Marathon County	073 - Marathon	REHAB	7	CONS	1,000	0	1,000	0	2,000	1,000	1,000	0	0	0	2,000
						PE	0	0	0	0	0	0	0	0	0	0	0
						CE	1,000	1,000	0	0	2,000	1,000	1,000	0	0	0	2,000
						Z	0	0	0	0	0	0	0	0	0	0	0
						<b>Total</b>	<b>2,000</b>	<b>2,000</b>	<b>0</b>	<b>0</b>	<b>4,000</b>	<b>2,000</b>	<b>2,000</b>	<b>0</b>	<b>0</b>	<b>0</b>	<b>4,000</b>
F55439E7	R	CTH Z Lacrosse County	063 - La Crosse	REHAB	7	CONS	1,000	0	1,000	0	2,000	1,000	1,000	0	0	0	2,000
						PE	0	0	0	0	0	0	0	0	0	0	0
						CE	1,000	1,000	0	0	2,000	1,000	1,000	0	0	0	2,000
						Z	0	0	0	0	0	0	0	0	0	0	0
						<b>Total</b>	<b>2,000</b>	<b>2,000</b>	<b>0</b>	<b>0</b>	<b>4,000</b>	<b>2,000</b>	<b>2,000</b>	<b>0</b>	<b>0</b>	<b>0</b>	<b>4,000</b>
F55439E8	R	Willow brook Road	105 - Rock	REHAB	7	CONS	1,000	5,000	1,000	0	7,000	1,000	1,000	1,000	0	0	3,000
						PE	5,000	10,000	0	0	15,000	5,000	10,000	0	0	0	15,000
						CE	1,000	1,000	1,000	0	3,000	1,000	1,000	1,000	0	0	3,000
						Z	0	0	0	0	0	0	0	0	0	0	0
						<b>Total</b>	<b>7,000</b>	<b>12,000</b>	<b>2,000</b>	<b>0</b>	<b>21,000</b>	<b>7,000</b>	<b>12,000</b>	<b>2,000</b>	<b>0</b>	<b>0</b>	<b>21,000</b>
F55439E9	R	Chahk Hah Chee	141 - Wood	RECONS	7	CONS	0	5,000	110,000	5,000	115,000	0	110,000	5,000	0	0	115,000
						PE	5,000	12,000	1,000	0	18,000	5,000	12,000	1,000	0	0	18,000
						CE	0	5,000	1,000	0	6,000	0	5,000	1,000	0	0	6,000
						Z	0	0	0	0	0	0	0	0	0	0	0
						<b>Total</b>	<b>5,000</b>	<b>127,000</b>	<b>7,000</b>	<b>0</b>	<b>139,000</b>	<b>5,000</b>	<b>127,000</b>	<b>7,000</b>	<b>0</b>	<b>0</b>	<b>139,000</b>
F55439F2	B	Riviera Avenue Bridge	019 - Clark	BRIDGE	B15	CONS	5,000	0	5,000	0	10,000	5,000	5,000	0	0	0	10,000
						PE	0	0	0	0	0	0	0	0	0	0	0
						CE	5,000	1,000	0	0	6,000	5,000	1,000	0	0	0	6,000
						Z	0	0	0	0	0	0	0	0	0	0	0
						<b>Total</b>	<b>10,000</b>	<b>6,000</b>	<b>0</b>	<b>0</b>	<b>16,000</b>	<b>10,000</b>	<b>6,000</b>	<b>0</b>	<b>0</b>	<b>0</b>	<b>16,000</b>
F55439F3	R	Clay Schoool Road	053 - Jackson	REHAB	7	CONS	0	0	1,000	1,000	2,000	0	1,000	1,000	0	0	2,000
						PE	0	1,000	1,000	0	2,000	0	1,000	1,000	0	0	2,000
						CE	0	1,000	1,000	0	2,000	0	1,000	1,000	0	0	2,000
						Z	0	0	0	0	0	0	0	0	0	0	0
						<b>Total</b>	<b>0</b>	<b>3,000</b>	<b>3,000</b>	<b>0</b>	<b>6,000</b>	<b>0</b>	<b>3,000</b>	<b>3,000</b>	<b>0</b>	<b>0</b>	<b>6,000</b>



# Indian Reservation Roads Programs

## Federal Lands Highway

### Any level TIP/EIP Report

Reporting each CSTIP that meets the filter.

**REPORT FILTERS:**

Location = F-\*\*-\*\*\*  
 program\_class\_code = 61E  
 CSTIP Type = TIP



Entity Name	F55439 - Ho-Chunk Nation		
Program Class Code	61E		
CSTIP Type	TIP	Fiscal Year	2016
	23-DEC-15	Funding Amount	5,749,152

**State** 55 - Wisconsin **Projects on the CSTIP with this state are listed and subtotaled in this section**  
**Location** F55439 - Ho-Chunk Nation **Covers that part of the reservation within the current state.**

PCAS	Class	Name	County	Project Type	Work Type	Phase	FY 2016 (\$)	FY 2017 (\$)	FY 2018 (\$)	FY 2019 (\$)	FY 2020 (\$)	Total
F55439F4	R	Kirch Road Coop	053 - Jackson	REHAB	7	CONS	10,000	5,000	0	0	0	15,000
						PE	5,000	0	0	0	0	5,000
						CE	10,000	2,000	0	0	0	12,000
						Z	0	0	0	0	0	0
						<b>Total</b>	<b>25,000</b>	<b>7,000</b>	<b>0</b>	<b>0</b>	<b>0</b>	<b>32,000</b>
F55439F6	R	CTH M Coop - Juneau County	057 - Juneau	RECONS	D2	CONS	5,000	5,000	0	0	0	10,000
						PE	2,000	0	0	0	0	2,000
						CE	5,000	2,000	0	0	0	7,000
						Z	0	0	0	0	0	0
						<b>Total</b>	<b>12,000</b>	<b>7,000</b>	<b>0</b>	<b>0</b>	<b>0</b>	<b>19,000</b>
F55439F7	R	STH 21 Turn Lanes	081 - Monroe	RECONS	7	CONS	375,000	10,000	0	0	0	385,000
						PE	18,000	0	0	0	0	18,000
						CE	5,000	10,000	0	0	0	15,000
						Z	0	0	0	0	0	0
						<b>Total</b>	<b>398,000</b>	<b>20,000</b>	<b>0</b>	<b>0</b>	<b>0</b>	<b>418,000</b>
F55439F8	R	Potch Cha Chee	115 - Shawano	RECONS	7	CONS	0	450,000	1,000	0	0	451,000
						PE	5,000	17,000	0	0	0	22,000
						CE	0	15,000	1,000	0	0	16,000
						Z	0	0	0	0	0	0
						<b>Total</b>	<b>5,000</b>	<b>482,000</b>	<b>2,000</b>	<b>0</b>	<b>0</b>	<b>489,000</b>
F55439F9	B	CTH FF Bridge project Jackson County	053 - Jackson	BRIDGE	B16	CONS	0	0	0	100,000	0	100,000
						PE	0	0	0	0	0	0
						CE	0	0	0	5,000	0	5,000
						Z	0	0	0	0	0	0
						<b>Total</b>	<b>0</b>	<b>0</b>	<b>0</b>	<b>105,000</b>	<b>0</b>	<b>105,000</b>
F55439G1	B	CTH M Bridge Replacement - Monroe Co	081 - Monroe	BRIDGE	B16	CONS	0	0	0	85,000	0	85,000
						PE	0	0	0	5,000	0	5,000
						CE	0	0	0	5,000	0	5,000
						Z	0	0	0	0	0	0
						<b>Total</b>	<b>0</b>	<b>0</b>	<b>0</b>	<b>95,000</b>	<b>0</b>	<b>95,000</b>



# Indian Reservation Roads Programs

## Federal Lands Highway

### Any level TIP/EIP Report

Reporting each CSTIP that meets the filter.

**REPORT FILTERS:**

Location = F-\*\*\*-\*\*\*  
 program\_class\_code = 61E  
 CSTIP Type = TIP



Entity Name	F55439 - Ho-Chunk Nation		
Program Class Code	61E		
CSTIP Type	TIP	Fiscal Year	2016
	23-DEC-15	Funding Amount	5,749,152

State 55 - Wisconsin  
 Location F55439 - Ho-Chunk Nation  
 Projects on the CSTIP with this state are listed and subtotaled in this section  
 Covers that part of the reservation within the current state.

PCAS	Class	Name	County	Project Type	Work Type	Phase	FY 2016 (\$)	FY 2017 (\$)	FY 2018 (\$)	FY 2019 (\$)	FY 2020 (\$)	Total
F55439G2	O	Ho Chunk Village Walking Trail - Sauk Cc	111 - Sauk	WALKWY	F1	CONS	400,000	10,000	1,000	0	0	411,000
						PE	15,000	15,000	0	0	0	30,000
						CE	0	10,000	10,000	0	0	20,000
						Z	0	0	0	0	0	0
						Total	415,000	35,000	11,000	0	0	461,000
F55439G3	R	Mission Road	053 - Jackson	REHAB	7	CONS	350,000	10,000	0	0	0	360,000
						PE	17,000	0	0	0	0	17,000
						CE	5,000	5,000	0	0	0	10,000
						Z	0	0	0	0	0	0
						Total	372,000	15,000	0	0	0	387,000
F55439G4	O	Sand Pillow Trail	053 - Jackson	WALKWY	F1	CONS	0	0	330,000	0	0	330,000
						PE	0	0	15,000	0	0	15,000
						CE	0	0	5,000	0	0	5,000
						Z	0	0	0	0	0	0
						Total	0	0	350,000	0	0	350,000
F55439G5	R	Timber Run	057 - Juneau	REHAB	7	CONS	0	0	380,000	0	0	380,000
						PE	0	0	15,000	0	0	15,000
						CE	0	0	5,000	0	0	5,000
						Z	0	0	0	0	0	0
						Total	0	0	400,000	0	0	400,000
F55439G6	R	Mission Road Community Overlays	053 - Jackson	REHAB	7	CONS	0	0	1,350,000	425,000	0	1,775,000
						PE	0	0	50,000	20,000	0	70,000
						CE	0	0	20,000	10,000	0	30,000
						Z	0	0	0	0	0	0
						Total	0	0	1,420,000	455,000	0	1,875,000
F55439G7	R	CTH HH - Juneau County	057 - Juneau	RECONS	7	CONS	0	0	400,000	0	0	400,000
						PE	0	0	0	0	0	0
						CE	0	0	10,000	0	0	10,000
						Z	0	0	0	0	0	0
						Total	0	0	410,000	0	0	410,000



# Indian Reservation Roads Programs

## Federal Lands Highway

### Any level TIP/EIP Report

Reporting each CSTIP that meets the filter.

**REPORT FILTERS:**

Location = F-\*\*\*-\*\*\*  
 program\_class\_code = 61E  
 CSTIP Type = TIP



Entity Name	F55439 - Ho-Chunk Nation		
Program Class Code	61E		
CSTIP Type	TIP	Fiscal Year	2016
	23-DEC-15	Funding Amount	5,749,152

State 55 - Wisconsin  
 Location F55439 - Ho-Chunk Nation  
 Projects on the CSTIP with this state are listed and subtotaled in this section  
 Covers that part of the reservation within the current state.

PCAS	Class	Name	County	Project Type	Work Type	Phase	FY 2016 (\$)	FY 2017 (\$)	FY 2018 (\$)	FY 2019 (\$)	FY 2020 (\$)	Total
F55439G8	R	STH 54 Turn Lanes	053 - Jackson	RECONS	I1	CONS	1,006,152	10,000	0	0	0	1,016,152
						PE	25,000	0	0	0	0	25,000
						CE	10,000	10,000	0	0	0	20,000
						Z	0	0	0	0	0	0
						<b>Total</b>	1,041,152	20,000	0	0	0	1,061,152
F55439G9	R	Boss Thunder	001 - Adams	NEWCON	7	CONS	0	0	440,000	10,000	0	450,000
						PE	0	5,000	30,000	0	0	35,000
						CE	0	0	20,000	10,000	0	30,000
						Z	0	0	0	0	0	0
						<b>Total</b>	0	5,000	490,000	20,000	0	515,000
F55439H1	O	Blue Wing Village	081 - Monroe	WALKWY	F1	CONS	0	0	0	350,000	0	350,000
						PE	0	0	0	20,000	0	20,000
						CE	0	0	0	10,000	0	10,000
						Z	0	0	0	0	0	0
						<b>Total</b>	0	0	0	380,000	0	380,000
F55439H2	R	Sandpillow West	053 - Jackson	NEWCON	7	CONS	0	0	0	450,000	0	450,000
						PE	0	0	0	20,000	0	20,000
						CE	0	0	0	10,000	0	10,000
						Z	0	0	0	0	0	0
						<b>Total</b>	0	0	0	480,000	0	480,000
F55439PA	O	Tribal Transportation Program Administr	053 - Jackson	PLANING	P9	PE	750,000	770,000	800,000	830,000	0	3,150,000
						CONS	0	0	0	0	0	0
						CE	0	0	0	0	0	0
						Z	0	0	0	0	0	0
						<b>Total</b>	750,000	770,000	800,000	830,000	0	3,150,000
F55439RI	O	TTP Road Inventory Project - Ho Chunk	081 - Monroe	PLANING	P8	PE	2,000	2,000	2,000	2,000	0	8,000
						CONS	0	0	0	0	0	0
						CE	0	0	0	0	0	0
						Z	0	0	0	0	0	0
						<b>Total</b>	2,000	2,000	2,000	2,000	0	8,000



# Indian Reservation Roads Programs

## Federal Lands Highway

### Any level TIP/EIP Report

Reporting each CSTIP that meets the filter.

**REPORT FILTERS:**

Location = F-\*\*-\*\*\*  
 program\_class\_code = 6K1  
 CSTIP Type = TIP



Entity Name F55431 - LAC COURTE OREILLES BAND  
 Program Class Code 6K1  
 CSTIP Type TIP Fiscal Year 2016  
 FHWA Approved Date 30-MAR-16 Funding Amount 443,583

FIRST PAGE FOR CSTIP

State 55 - Wisconsin  
 Location F55431 - Lac Courte Oreilles

Projects on the CSTIP with this state are listed and subtotaled in this section  
 Covers that part of the reservation within the current state.

PCAS	Class	Name	County	Project Type	Work Type	Phase	FY 2016 (\$)	FY 2017 (\$)	FY 2018 (\$)	FY 2019 (\$)	FY 2020 (\$)	Total
F5543102	R	WATER TOWER ROAD	113 - Sawyer	RECONS	7	CONS	1,000	1,000	1,000	1,000	0	4,000
						PE	0	0	0	0	0	0
						CE	1,000	1,000	1,000	1,000	0	4,000
						Z	0	0	0	0	0	0
						Total	2,000	2,000	2,000	2,000	0	8,000
F5543107	R	GREEN LAKE ROAD	113 - Sawyer	RECONS	3	CONS	1,000	0	0	0	0	1,000
						PE	0	0	0	0	0	0
						CE	2,000	0	0	0	0	2,000
						Z	0	0	0	0	0	0
						Total	3,000	0	0	0	0	3,000
F5543108	R	BAKER LANE	113 - Sawyer	RECONS	7	CONS	1,000	150,000	1,000	0	0	152,000
						PE	5,000	1,000	0	0	0	6,000
						CE	0	7,000	1,000	0	0	8,000
						Z	0	0	0	0	0	0
						Total	6,000	158,000	2,000	0	0	166,000
F5543109	R	DRY TOWN AVENUE	113 - Sawyer	OVRLAY	7	CONS	0	0	100,000	1,000	0	101,000
						PE	0	1,000	7,000	0	0	8,000
						CE	0	0	7,000	1,000	0	8,000
						Z	0	0	0	0	0	0
						Total	0	1,000	114,000	2,000	0	117,000
F5543111	R	WATER TOWER CONNECTOR	113 - Sawyer	NEWCON	7	CONS	75,000	1,000	0	0	0	76,000
						PE	5,000	0	0	0	0	5,000
						CE	5,000	1,000	0	0	0	6,000
						Z	0	0	0	0	0	0
						Total	85,000	2,000	0	0	0	87,000
F5543112	R	GREEN LAKE EXTENSION	113 - Sawyer	NEWCON	3	CONS	0	0	0	220,000	0	220,000
						PE	0	0	7,000	3,000	0	10,000
						CE	0	0	0	12,000	0	12,000
						Z	0	0	0	0	0	0
						Total	0	0	7,000	235,000	0	242,000



# Indian Reservation Roads Programs

## Federal Lands Highway

### Any level TIP/EIP Report

Reporting each CSTIP that meets the filter.

**REPORT FILTERS:**

Location = F-\*\*\*-\*\*\*  
 program\_class\_code = 6K1  
 CSTIP Type = TIP



Entity Name	F55431 - LAC COURTE OREILLES BAND		
Program Class Code	6K1		
CSTIP Type	TIP	Fiscal Year	2016
	30-MAR-16	Funding Amount	443,583

**State** 55 - Wisconsin **Projects on the CSTIP with this state are listed and subtotaled in this section**  
**Location** F55431 - Lac Courte Oreilles **Covers that part of the reservation within the current state.**

PCAS	Class	Name	County	Project Type	Work Type	Phase	FY 2016 (\$)	FY 2017 (\$)	FY 2018 (\$)	FY 2019 (\$)	FY 2020 (\$)	Total
F5543113	B	GARDNER ROAD BRIDGE	113 - Saw yer	BRIDGE	B7	CONS	0	0	0	20,000	0	20,000
						PE	0	0	0	0	0	0
						CE	0	0	0	0	0	0
						Z	0	0	0	0	0	0
						<b>Total</b>	<b>0</b>	<b>0</b>	<b>0</b>	<b>20,000</b>	<b>0</b>	<b>20,000</b>
F5543114	B	CHIEF RIVER BRIDGE	113 - Saw yer	BRIDGE	B7	CONS	0	0	0	20,000	0	20,000
						PE	0	0	0	0	0	0
						CE	0	0	0	0	0	0
						Z	0	0	0	0	0	0
						<b>Total</b>	<b>0</b>	<b>0</b>	<b>0</b>	<b>20,000</b>	<b>0</b>	<b>20,000</b>
F5543115	R	LCO TRAIL	113 - Saw yer	WALKWY	7	CONS	1,000	1,000	0	0	0	2,000
						PE	3,000	0	0	0	0	3,000
						CE	15,000	1,000	0	0	0	16,000
						Z	0	0	0	0	0	0
						<b>Total</b>	<b>19,000</b>	<b>2,000</b>	<b>0</b>	<b>0</b>	<b>0</b>	<b>21,000</b>
F5543116	R	POPPLE TOWN ROAD	113 - Saw yer	NEWCON	7	CONS	125,583	1,000	0	0	0	126,583
						PE	5,000	0	0	0	0	5,000
						CE	7,000	1,000	0	0	0	8,000
						Z	0	0	0	0	0	0
						<b>Total</b>	<b>137,583</b>	<b>2,000</b>	<b>0</b>	<b>0</b>	<b>0</b>	<b>139,583</b>
F55431RI	O	TTP ROAD INVENTORY PROJECT	113 - Saw yer	PLANNING	P8	PE	2,000	1,000	1,000	1,000	0	5,000
						CONS	0	0	0	0	0	0
						CE	0	0	0	0	0	0
						Z	0	0	0	0	0	0
						<b>Total</b>	<b>2,000</b>	<b>1,000</b>	<b>1,000</b>	<b>1,000</b>	<b>0</b>	<b>5,000</b>
F55431RM	O	TTP ROAD MAINTENANCE PROJECT	113 - Saw yer	PLANNING	P10	PE	0	0	0	0	0	0
						CONS	0	0	0	0	0	0
						CE	0	0	0	0	0	0
						Z	150,000	150,000	150,000	150,000	0	600,000
						<b>Total</b>	<b>150,000</b>	<b>150,000</b>	<b>150,000</b>	<b>150,000</b>	<b>0</b>	<b>600,000</b>



# Indian Reservation Roads Programs Federal Lands Highway Any level TIP/EIP Report

Reporting each CSTIP that meets the filter.

**REPORT FILTERS:**

Location = F-\*\*-\*\*\*  
 program\_class\_code = 6K1  
 CSTIP Type = TIP



Entity Name	F55431 - LAC COURTE OREILLES BAND		
Program Class Code	6K1		
CSTIP Type	TIP	Fiscal Year	2016
	30-MAR-16	Funding Amount	443,583

**State** 55 - Wisconsin **Projects on the CSTIP with this state are listed and subtotaled in this section**  
**Location** F55431 - Lac Courte Oreilles **Covers that part of the reservation within the current state.**

		Phase	FY 2016 (\$)	FY 2017 (\$)	FY 2018 (\$)	FY 2019 (\$)	FY 2020 (\$)	Total
<b>PCAS</b>	F55431TP	<b>PE</b>	35,000	35,000	35,000	35,000	0	140,000
<b>Class</b>	O	<b>CONS</b>	0	0	0	0	0	0
<b>Name</b>	TTP TRANSPORTATION PLANNING PRO	<b>CE</b>	0	0	0	0	0	0
<b>County</b>	113 - Sawyer	<b>Z</b>	0	0	0	0	0	0
<b>Project Type</b>	PLANNING	<b>Total</b>	35,000	35,000	35,000	35,000	0	140,000
<b>Work Type</b>	P9							
<b>PCAS</b>	F55431TR	<b>Phase</b>	<b>FY 2016 (\$)</b>	<b>FY 2017 (\$)</b>	<b>FY 2018 (\$)</b>	<b>FY 2019 (\$)</b>	<b>FY 2020 (\$)</b>	<b>Total</b>
<b>Class</b>	O	<b>PE</b>	0	0	0	0	0	0
<b>Name</b>	LCO TRANSIT PROJECT	<b>CONS</b>	0	0	0	0	0	0
<b>County</b>	113 - Sawyer	<b>CE</b>	1,000	1,000	1,000	1,000	0	4,000
<b>Project Type</b>	TRANSIT	<b>Z</b>	0	0	0	0	0	0
<b>Work Type</b>	T2	<b>Total</b>	1,000	1,000	1,000	1,000	0	4,000
<b>PCAS</b>	F5560604	<b>Phase</b>	<b>FY 2016 (\$)</b>	<b>FY 2017 (\$)</b>	<b>FY 2018 (\$)</b>	<b>FY 2019 (\$)</b>	<b>FY 2020 (\$)</b>	<b>Total</b>
<b>Class</b>	R	<b>CONS</b>	1,000	100,000	150,000	0	0	251,000
<b>Name</b>	LARSON ROAD NORTH	<b>PE</b>	0	10,000	0	0	0	10,000
<b>County</b>	113 - Sawyer	<b>CE</b>	2,000	5,000	5,000	0	0	12,000
<b>Project Type</b>	RECONS	<b>Z</b>	0	0	0	0	0	0
<b>Work Type</b>	7	<b>Total</b>	3,000	115,000	155,000	0	0	273,000
<b>Location Subtotal</b>			443,583	469,000	467,000	466,000	0	1,845,583
<b>State Subtotal</b>			443,583	469,000	467,000	466,000	0	1,845,583
<b>CSTIP Subtotal</b>			443,583	469,000	467,000	466,000	0	1,845,583





# Indian Reservation Roads Programs

## Federal Lands Highway

### Any level TIP/EIP Report

Reporting each CSTIP that meets the filter.

**REPORT FILTERS:**

Location = F-\*\*\*-\*\*\*  
 program\_class\_code = 6K1  
 CSTIP Type = TIP



Entity Name F55434 - FOREST COUNTY POTAWATOMI COMMUNITY  
 Program Class Code 6K1  
 CSTIP Type TIP Fiscal Year 2016  
 FHWA Approved Date 30-MAR-16 Funding Amount 242,275

FIRST PAGE FOR CSTIP

State 55 - Wisconsin Projects on the CSTIP with this state are listed and subtotaled in this section  
 Location F55434 - Forest County Potaw atomi Covers that part of the reservation within the current state.

			FY 2016 (\$)	FY 2017 (\$)	FY 2018 (\$)	FY 2019 (\$)	FY 2020 (\$)	Total
<b>PCAS</b>	F5543404	<b>Phase</b>						
<b>Class</b>	R	<b>CONS</b>	0	0	0	1,000	0	1,000
<b>Name</b>	BLACKWELL NORTH & SOUTH	<b>PE</b>	0	0	0	1,000	0	1,000
<b>County</b>	041 - Forest	<b>CE</b>	0	0	0	0	0	0
<b>Project Type</b>	NEWCON	<b>Z</b>	0	0	0	0	0	0
<b>Work Type</b>	7	<b>Total</b>	0	0	0	2,000	0	2,000
<b>PCAS</b>	F5543405	<b>Phase</b>						
<b>Class</b>	R	<b>CONS</b>	0	0	0	1,000	0	1,000
<b>Name</b>	WEJ MOGEK EXTENSION	<b>PE</b>	0	0	0	1,000	0	1,000
<b>County</b>	041 - Forest	<b>CE</b>	0	0	0	0	0	0
<b>Project Type</b>	NEWCON	<b>Z</b>	0	0	0	0	0	0
<b>Work Type</b>	7	<b>Total</b>	0	0	0	2,000	0	2,000
<b>PCAS</b>	F5543407	<b>Phase</b>						
<b>Class</b>	R	<b>CONS</b>	1,000	1,000	0	0	0	2,000
<b>Name</b>	AIR MONITORING ROAD	<b>PE</b>	1,000	0	0	0	0	1,000
<b>County</b>	041 - Forest	<b>CE</b>	2,000	1,000	0	0	0	3,000
<b>Project Type</b>	REHAB	<b>Z</b>	0	0	0	0	0	0
<b>Work Type</b>	7	<b>Total</b>	4,000	2,000	0	0	0	6,000
<b>PCAS</b>	F5543408	<b>Phase</b>						
<b>Class</b>	R	<b>CONS</b>	0	1,000	70,000	1,000	0	72,000
<b>Name</b>	MAPLE SUGAR LANE	<b>PE</b>	0	1,000	6,000	0	0	7,000
<b>County</b>	041 - Forest	<b>CE</b>	0	0	5,000	1,000	0	6,000
<b>Project Type</b>	REHAB	<b>Z</b>	0	0	0	0	0	0
<b>Work Type</b>	7	<b>Total</b>	0	2,000	81,000	2,000	0	85,000
<b>PCAS</b>	F5543412	<b>Phase</b>						
<b>Class</b>	R	<b>PE</b>	0	0	0	1,000	0	1,000
<b>Name</b>	SHOCKTO DRIVE	<b>CONS</b>	0	0	0	0	0	0
<b>County</b>	041 - Forest	<b>CE</b>	0	0	0	0	0	0
<b>Project Type</b>	NEWCON	<b>Z</b>	0	0	0	0	0	0
<b>Work Type</b>	7	<b>Total</b>	0	0	0	1,000	0	1,000
<b>PCAS</b>	F5543413	<b>Phase</b>						
<b>Class</b>	R	<b>CONS</b>	1,000	0	0	0	0	1,000
<b>Name</b>	EVERYBODY'S FRONTAGE ROAD	<b>PE</b>	0	0	0	0	0	0
<b>County</b>	041 - Forest	<b>CE</b>	2,000	0	0	0	0	2,000
<b>Project Type</b>	NEWCON	<b>Z</b>	0	0	0	0	0	0
<b>Work Type</b>	7	<b>Total</b>	3,000	0	0	0	0	3,000



# Indian Reservation Roads Programs

## Federal Lands Highway

### Any level TIP/EIP Report

Reporting each CSTIP that meets the filter.

**REPORT FILTERS:**

Location = F-\*\*\*-\*\*\*  
 program\_class\_code = 6K1  
 CSTIP Type = TIP



Entity Name	F55434 - FOREST COUNTY POTAWATOMI COMMUNITY		
Program Class Code	6K1		
CSTIP Type	TIP	Fiscal Year	2016
	30-MAR-16	Funding Amount	242,275

State 55 - Wisconsin  
 Location F55434 - Forest County Potaw atomi  
 Projects on the CSTIP with this state are listed and subtotaled in this section  
 Covers that part of the reservation within the current state.

PCAS	Class	Name	County	Project Type	Work Type	Phase	FY 2016 (\$)	FY 2017 (\$)	FY 2018 (\$)	FY 2019 (\$)	FY 2020 (\$)	Total
F5543415	R	INDIAN ROAD	041 - Forest	RECONS	7	CONS	0	0	0	1,000	0	1,000
						PE	0	0	0	1,000	0	1,000
						CE	0	0	0	0	0	0
						Z	0	0	0	0	0	0
						<b>Total</b>	0	0	0	2,000	0	2,000
F5543416	R	GOOD HEART LANE	041 - Forest	RECONS	7	CONS	0	1,000	90,000	1,000	0	92,000
						PE	1,000	9,000	0	0	0	10,000
						CE	0	0	7,000	1,000	0	8,000
						Z	0	0	0	0	0	0
						<b>Total</b>	1,000	10,000	97,000	2,000	0	110,000
F5543417	R	FCPC HOUSING ROADS	041 - Forest	RECONS	7	CONS	1,000	120,000	50,000	0	0	171,000
						PE	150,000	1,000	0	0	0	151,000
						CE	0	8,000	2,000	0	0	10,000
						Z	0	0	0	0	0	0
						<b>Total</b>	151,000	129,000	52,000	0	0	332,000
F5543418	R	EAST PARK, CHURCH, DRY CREEK	041 - Forest	RECONS	7	CONS	0	0	1,000	80,000	0	81,000
						PE	0	1,000	8,000	0	0	9,000
						CE	0	0	0	7,000	0	7,000
						Z	0	0	0	0	0	0
						<b>Total</b>	0	1,000	9,000	87,000	0	97,000
F5543419	R	WENSAUT LANE	041 - Forest	RECONS	7	CONS	0	0	0	1,000	0	1,000
						PE	0	0	0	0	0	0
						CE	0	0	0	0	0	0
						Z	0	0	0	0	0	0
						<b>Total</b>	0	0	0	1,000	0	1,000
F5543420	R	BLACKWELL SUBDIVISION	041 - Forest	NEWCON	7	CONS	79,275	100,000	5,000	0	0	184,275
						PE	1,000	0	0	0	0	1,000
						CE	0	7,000	2,000	0	0	9,000
						Z	0	0	0	0	0	0
						<b>Total</b>	80,275	107,000	7,000	0	0	194,275



# Indian Reservation Roads Programs

## Federal Lands Highway

### Any level TIP/EIP Report

Reporting each CSTIP that meets the filter.

**REPORT FILTERS:**

Location = F-\*\*-\*\*\*  
 program\_class\_code = 6K1  
 CSTIP Type = TIP



Entity Name	F55434 - FOREST COUNTY POTAWATOMI COMMUNITY		
Program Class Code	6K1		
CSTIP Type	TIP	Fiscal Year	2016
	30-MAR-16	Funding Amount	242,275

**State** 55 - Wisconsin **Projects on the CSTIP with this state are listed and subtotaled in this section**  
**Location** F55434 - Forest County Potaw atomi **Covers that part of the reservation within the current state.**

PCAS	Class	Name	County	Project Type	Work Type	Phase	FY 2016 (\$)	FY 2017 (\$)	FY 2018 (\$)	FY 2019 (\$)	FY 2020 (\$)	Total
F5543421	R	ARLYN ALLOWAY DRIVE	041 - Forest	RECONS	7	CONS	0	0	1,000	70,000	0	71,000
						PE	0	0	1,000	6,000	0	7,000
						CE	0	0	0	5,000	0	5,000
						Z	0	0	0	0	0	0
						<b>Total</b>	0	0	2,000	81,000	0	83,000
F5543422	R	KATIE FRANK DRIVE	041 - Forest	RECONS	7	CONS	0	0	1,000	60,000	0	61,000
						PE	0	0	1,000	5,000	0	6,000
						CE	0	0	0	4,000	0	4,000
						Z	0	0	0	0	0	0
						<b>Total</b>	0	0	2,000	69,000	0	71,000
F55434R1	O	TTP ROAD INVENTORY PROJECT	041 - Forest	PLANING	P8	PE	1,000	1,000	1,000	1,000	0	4,000
						CONS	0	0	0	0	0	0
						CE	0	0	0	0	0	0
						Z	0	0	0	0	0	0
						<b>Total</b>	1,000	1,000	1,000	1,000	0	4,000
F55434RM	O	TTP ROAD MAINTENANCE PROJECT	041 - Forest	PLANING	P10	PE	0	0	0	0	0	0
						CONS	0	0	0	0	0	0
						CE	0	0	0	0	0	0
						Z	1,000	1,000	1,000	1,000	0	4,000
						<b>Total</b>	1,000	1,000	1,000	1,000	0	4,000
F55434TP	O	TTP TRANSPORTATION PLANNING PRO	041 - Forest	PLANING	P9	PE	1,000	1,000	1,000	1,000	0	4,000
						CONS	0	0	0	0	0	0
						CE	0	0	0	0	0	0
						Z	0	0	0	0	0	0
						<b>Total</b>	1,000	1,000	1,000	1,000	0	4,000
<b>Location Subtotal</b>							242,275	254,000	253,000	252,000	0	1,001,275
<b>State Subtotal</b>							242,275	254,000	253,000	252,000	0	1,001,275
<b>CSTIP Subtotal</b>							242,275	254,000	253,000	252,000	0	1,001,275



# Indian Reservation Roads Programs

## Federal Lands Highway

### Any level TIP/EIP Report

Reporting each CSTIP that meets the filter.

**REPORT FILTERS:**

Location = F-\*\*-\*\*\*  
 program\_class\_code = 61E  
 CSTIP Type = TIP



Entity Name	F58440 - MENOMINEE INDIAN TRIBE		
Program Class Code	61E		
CSTIP Type	TIP	Fiscal Year	2016
FHWA Approved Date	01-DEC-15	Funding Amount	1,327,664

FIRST PAGE FOR CSTIP

State 55 - Wisconsin Projects on the CSTIP with this state are listed and subtotaled in this section  
 Location F58440 - Menominee Covers that part of the reservation within the current state.

PCAS	Class	Name	County	Project Type	Work Type	Phase	FY 2016 (\$)	FY 2017 (\$)	FY 2018 (\$)	FY 2019 (\$)	FY 2020 (\$)	Total
F5844002	R	Standing Pines Drive	078 - Menominee	NEWCON	7	CONS	220,000	0	0	0	0	220,000
						PE	30,000	0	0	0	0	30,000
						CE	15,000	0	0	0	0	15,000
						Z	0	0	0	0	0	0
						Total	265,000	0	0	0	0	265,000
F5844006	R	Ponfil Road	078 - Menominee	REHAB	7	CONS	0	0	0	300,000	0	300,000
						PE	0	0	0	25,000	0	25,000
						CE	0	0	0	25,000	0	25,000
						Z	0	0	0	0	0	0
						Total	0	0	0	350,000	0	350,000
F5844009	O	New Street Lighting Initiative and Repair	078 - Menominee	SAFETY	P6	CONS	40,000	40,000	40,000	40,000	0	160,000
						PE	0	0	0	0	0	0
						CE	0	0	0	0	0	0
						Z	0	0	0	0	0	0
						Total	40,000	40,000	40,000	40,000	0	160,000
F5844010	O	Sidewalk/Parking Lot Initiative and Repair	078 - Menominee	WALKWY	F1	CONS	194,000	204,000	204,000	104,000	0	706,000
						PE	50,000	50,000	50,000	50,000	0	200,000
						CE	5,000	5,000	5,000	5,000	0	20,000
						Z	0	0	0	0	0	0
						Total	249,000	259,000	259,000	159,000	0	926,000
F5844018	R	Upper Fairgrounds Road - Woodland Bo	078 - Menominee	RECONS	7	PE	15,000	0	0	0	0	15,000
						CONS	0	0	0	0	0	0
						CE	0	0	0	0	0	0
						Z	0	0	0	0	0	0
						Total	15,000	0	0	0	0	15,000
F5844020	R	County Road B	078 - Menominee	RECONS	3	CONS	0	0	0	250,000	0	250,000
						PE	0	0	0	25,000	0	25,000
						CE	0	0	0	25,000	0	25,000
						Z	0	0	0	0	0	0
						Total	0	0	0	300,000	0	300,000



# Indian Reservation Roads Programs Federal Lands Highway Any level TIP/EIP Report

Reporting each CSTIP that meets the filter.

**REPORT FILTERS:**

Location = F-\*\*-\*\*\*  
 program\_class\_code = 61E  
 CSTIP Type = TIP



Entity Name	F58440 - MENOMINEE INDIAN TRIBE		
Program Class Code	61E		
CSTIP Type	TIP	Fiscal Year	2016
	01-DEC-15	Funding Amount	1,327,664

**State** 55 - Wisconsin **Projects on the CSTIP with this state are listed and subtotaled in this section**  
**Location** F58440 - Menominee **Covers that part of the reservation within the current state.**

PCAS	Class	Name	County	Project Type	Work Type	Phase	FY 2016 (\$)	FY 2017 (\$)	FY 2018 (\$)	FY 2019 (\$)	FY 2020 (\$)	Total
F5844026	R	Neopit Road and Street Repair Initiative	078 - Menominee	REHAB	7	CONS	10,000	0	0	0	0	10,000
						PE	5,000	0	0	0	0	5,000
						CE	10,000	0	0	0	0	10,000
						Z	0	0	0	0	0	0
						<b>Total</b>	<b>25,000</b>	<b>0</b>	<b>0</b>	<b>0</b>	<b>0</b>	<b>25,000</b>
F5844028	R	STH 47/55	078 - Menominee	RECONS	7	CONS	0	500,000	500,000	0	0	1,000,000
						PE	0	25,000	25,000	0	0	50,000
						CE	0	25,000	25,000	0	0	50,000
						Z	0	0	0	0	0	0
						<b>Total</b>	<b>0</b>	<b>550,000</b>	<b>550,000</b>	<b>0</b>	<b>0</b>	<b>1,100,000</b>
F5844029	R	Old South Branch Road	078 - Menominee	RECONS	3	CONS	220,000	0	0	0	0	220,000
						PE	15,000	0	0	0	0	15,000
						CE	20,000	0	0	0	0	20,000
						Z	0	0	0	0	0	0
						<b>Total</b>	<b>255,000</b>	<b>0</b>	<b>0</b>	<b>0</b>	<b>0</b>	<b>255,000</b>
F58440RM	O	TTP Road Maintenance Project	078 - Menominee	PLANING	P10	CONS	0	0	0	0	0	0
						PE	0	0	0	0	0	0
						CE	0	0	0	0	0	0
						Z	330,000	330,000	330,000	330,000	0	1,320,000
						<b>Total</b>	<b>330,000</b>	<b>330,000</b>	<b>330,000</b>	<b>330,000</b>	<b>0</b>	<b>1,320,000</b>
F58440RW	O	TTP Survey & ROW Perfection Initiative	078 - Menominee	PLANING	P10	CONS	15,000	15,000	15,000	15,000	0	60,000
						PE	0	0	0	0	0	0
						CE	0	0	0	0	0	0
						Z	0	0	0	0	0	0
						<b>Total</b>	<b>15,000</b>	<b>15,000</b>	<b>15,000</b>	<b>15,000</b>	<b>0</b>	<b>60,000</b>
F58440TP	O	TTP Planning Project	078 - Menominee	PLANING	P9	CONS	66,000	66,000	66,000	66,000	0	264,000
						PE	0	0	0	0	0	0
						CE	0	0	0	0	0	0
						Z	0	0	0	0	0	0
						<b>Total</b>	<b>66,000</b>	<b>66,000</b>	<b>66,000</b>	<b>66,000</b>	<b>0</b>	<b>264,000</b>



# Indian Reservation Roads Programs

## Federal Lands Highway

### Any level TIP/EIP Report

Reporting each CSTIP that meets the filter.

**REPORT FILTERS:**

Location = F-\*\*-\*\*\*  
 program\_class\_code = 62K  
 CSTIP Type = TIP



Entity Name F55436 - ST. CROIX CHIPPEWA INDIANS  
 Program Class Code 62K  
 CSTIP Type TIP Fiscal Year 2016  
 FHWA Approved Date 06-JUN-16 Funding Amount 491,932

**FIRST PAGE FOR CSTIP**

State 55 - Wisconsin Projects on the CSTIP with this state are listed and subtotaled in this section  
 Location F55436 - St. Croix Covers that part of the reservation within the current state.

	PCAS	Class	Name	County	Project Type	Work Type	Phase	FY 2016 (\$)					Total	
								FY 2016 (\$)	FY 2017 (\$)	FY 2018 (\$)	FY 2019 (\$)	FY 2020 (\$)		
	F55436SA	O	TTP Safety - Danbury Pedestrian Trail	013 - Burnett	TTPSF	SF2	PE	0	0	0	0	0	0	0
							CONS	0	0	0	0	0	0	0
							CE	0	0	0	0	0	0	0
							Z	491,932	0	0	0	0	0	491,932
							<b>Total</b>	491,932	0	0	0	0	0	491,932
<b>Location Subtotal</b>								491,932	0	0	0	0	0	491,932
<b>State Subtotal</b>								491,932	0	0	0	0	0	491,932
<b>CSTIP Subtotal</b>								491,932	0	0	0	0	0	491,932



# FY2017-FY2020 Transportation Improvement Program

Last Printed: 19-Oct-16

Federal Highway Administration  
Eastern Federal Lands Highway Division

PROJECT	PROGRAM FISCAL YEAR	STATE	COUNTY	PARK, REFUGE, FOREST OR OTHER PARTNER/AGENCY	DESCRIPTION	TYPE OF WORK	PRIMARY FUND SOURCE	TOTAL PROGRAMMED AMOUNT	FUNDS FROM TITLE	DELIVERED BY	STATUS	CONGRESSIONAL DISTRICT	FLMA REGION
<b>Wisconsin</b>													
FW_HORI_2018	2018	WI	Dodge	Horicon National Wildlife Refuge	Pavement Preservation	2R	FLTP	\$780,000.00	Title 23	EFLHD	In Design	WI-06	FWS_R3
WI_FLAP_LACRS_GIP(1)	2018	WI	La Crosse	U.S. Army Corps of Engineers, Goose Island Park	Goose Island Park CTH GI road, shoreline, canoe/kayak boat landing improvements.	3RL	FLAP	\$2,835,157.00	Title 23	LOCAL	In Design	WI-03	USACE_MVD
FW_IRRI_10(1)	2019	WI	Bayfield	Iron River National Fish Hatchery	Rehabilitate Entrance Road (Route 10) and Public Parking Area (Route 900).	3RH	FLTP	\$1,840,000.00	Title 23	EFLHD	Planned	WI-07	NPS_MW
FW_TREM_10(1)	2020	WI	Buffalo	Trempealeau National Wildlife Refuge	Safety improvements for Entrance Road (Route 10)	3RL	FLTP	\$2,100,000.00	Title 23	EFLHD	Planned	WI-03	FWS_R3

Approval signature is shown on the first page of packet only. This listing reflects all newly identified and programmed and/or modified projects as of October 14, 2016.

## Public Involvement

Current federal legislation requires the Governor to ensure that WisDOT and the MPOs develop plans to actively involve the public in the development of the STIP. WisDOT uses an ongoing STIP public involvement plan that includes:

- 30-day written comment period on the STIP (yearly)
- State Trunk Highway System project development and Six-Year Highway Program hearings (ongoing)
- MPO public hearings on TIPs (yearly)
- Local government hearings on transit projects for smaller systems (ongoing)
- Local government hearings on local road projects (ongoing)

The focus of this plan is on maximizing public involvement at the state, MPO, and local levels—on an ongoing basis—when initial project decisions are presented and made. WisDOT published its first STIP Public Involvement Plan in November of 1993. The STIP Public Involvement Plan (PIP), which has been updated in November 2016, continues to focus on the public involvement processes used on various types of transportation projects. The 2016 update of the STIP PIP includes public involvement aspects of new legislation; Public Law 112-141 *Moving Ahead for Progress in the 21<sup>st</sup> Century Act* along with Public Law 114-357 *Fixing America's Surface Transportation Act (FAST)*. The plan is available at: <http://wisconsindot.gov/Pages/doing-bus/local-gov/astnce-pgms/highway/stip.aspx>

Although the STIP Public Involvement Plan does not require any public hearings, WisDOT may agree to have a public hearing if one is requested. As a result of the lack of public interest/attendance at these hearings in the past, the STIP Public Involvement Plan will continue to rely on written comments from the public regarding the draft STIP.

The legal notice advertising the draft STIP was published on November 7, 2016. A copy of the notice is presented below.

### LEGAL NOTICE

The Wisconsin Department of Transportation announces the availability of its draft multimodal 2017-2020 Statewide Transportation Improvement Program (STIP). The draft STIP is available from the State Transportation Improvement Program website: <http://wisconsindot.gov/Pages/doing-bus/local-gov/astnce-pgms/highway/stip.aspx>.

The comprehensive improvement program includes all federally funded highway, transit, and bike and pedestrian projects to be undertaken in Wisconsin during the 2017-2020 timeframe. The draft STIP is subject to a 30-day public comment period. The final STIP will be issued in early January 2017. Inquiries about the draft STIP and written comments on the improvement program should be directed, before December 7, 2016, to the Wisconsin Department of Transportation's Division of Transportation Investment Management, Bureau of Planning and Economic Development, P.O. Box 7913, Madison, WI 53707-7913; 608-266-3662.



# Summary of Public Comments on the Draft STIP

WisDOT did not receive any requests to hold a public hearing. A summary of the one comment WisDOT received within the 30 day comment period and minor revisions of the draft STIP are included below.

Mr. Bill Wheeler, Community Planner for the Federal Transit Administration, Division 5, Chicago IL; as part of FTA's review of the WisDOT Draft STIP submitted a comment via email on December 1, 2016. Mr. Wheeler requested "WisDOT add the local funds and list the source(s) ... under each of the programs for which WisDOT will apply directly to FTA (Section 5310, 5311, 5329, others?)". WisDOT's Transit Section staff in the Bureau of Transit, Local Roads, Railroads and Harbors revised the funding table and worked with Mr. Wheeler for concurrence of these revisions. The revised funding table with local funding included is in the Transit section (Section 5) of the final STIP.

Other revisions of the draft STIP involved the Public Law citation of *Fixing America's Surface Transportation Act (FAST Act)*. The *FAST Act* Public Law citation was updated to P.L. 114-357 as per the final *Statewide and Nonmetropolitan Transportation Planning; Metropolitan Transportation Planning; Final Rule* published May 27, 2016. These P.L. 114-357 revisions were made within the Introduction, Certification, and Public Involvement sections.

## **STIP Amendments**

The STIP is approved by WisDOT, FHWA, and FTA. Throughout the year, it may be necessary to amend the 2017-2020 STIP to incorporate projects not included in the original project listing. The following are changes that may necessitate a STIP amendment: significant change in the scope and/or cost of a project, changing the letting date of a project beyond the four year STIP period, adding/advancing a project to the STIP, etc.

All such amendments will be added to the STIP webpage for record keeping purposes <http://wisconsindot.gov/Pages/doing-bus/local-gov/astnce-pgms/highway/stip.aspx>.