

Chapter NR 10

GAME AND HUNTING

NR 10.001	Definitions (p. 87)	NR 10.14	Trapping, prohibited methods (p. 116)
NR 10.01	Open and closed seasons (p. 89)	NR 10.15	Horicon national wildlife refuge (p. 117)
NR 10.02	Protected wild animals (p. 106)	NR 10.16	Necedah national wildlife refuge, Juneau county (p. 118)
NR 10.03	Birds causing depredation (p. 106)	NR 10.19	Transportation of deer (p. 119)
NR 10.04	Unprotected wild animals (p. 107)	NR 10.20	Recording of deer and bear (p. 119)
NR 10.05	Highways (p. 107)	NR 10.201	Recording of bobcat (p. 120)
NR 10.06	Hunting hours (p. 107)	NR 10.21	Possession of game (p. 120)
NR 10.07	General hunting (p. 108-1)	NR 10.22	Sandhill wildlife demonstration area, Wood county (p. 120)
NR 10.09	Guns, ammunition and other devices (p. 109)	NR 10.23	Grand river experimental hunting area (p. 122)
NR 10.10	Deer and bear hunting (p. 110)	NR 10.24	Bong state recreation area hunting zone (p. 124)
NR 10.101	Bear hunting (p. 110)	NR 10.26	Wild turkey hunting (p. 126)
NR 10.11	Bow and arrow hunting (p. 111)	NR 10.27	Deer hunting in state parks (p. 126-1)
NR 10.115	Deer hunting party permit (p. 111)	NR 10.28	Deer management units (p. 126-2)
NR 10.116	Deer hunting hunter's choice permit (p. 112)	NR 10.29	Wild turkey hunting zones (p. 126-3)
NR 10.12	Migratory game bird hunting (p. 112-1)		
NR 10.13	Furbearing animals: method of taking (p. 115)		

(Sections 29.085 and 29.174, Wis. Stats.)

NR 10.001 Definitions. (1) "Department" means the department of natural resources.

(2) For the purposes of this chapter, "bait" means honey and any solid or nonliquid material attractive to wildlife.

(3) "Open water" means any water beyond a natural growth of vegetation rooted to the bottom and extending above the water surface of such height as to offer whole or partial concealment for the hunter. Dead stumps and dead trees in water do not constitute a natural growth of vegetation.

(4) "Waterfowl" means any migratory game bird of the family *Anatidae* including wild ducks, geese and brant.

(5) "Migratory game birds" means any bird which is migratory and on which an open season has been prescribed in this chapter and belonging to one of the following families:

- (a) *Anatidae* (wild ducks, geese and brant),
- (b) *Rallidae* (rails, coots and gallinules),
- (c) *Scolopacidae* (woodcock and Wilson's snipe (jacksnipe)).

(6) "Liquid scent" means any nonsolid material except honey.

(7) For the purpose of hunting bear:

(a) "Hunter" means any person shooting, shooting at, taking, catching, killing or pursuing a bear and any person who aids, assists, abets or acts in concert with such a person in the pursuit of the bear whether or

not such person possesses a weapon or other means capable of reducing a bear to possession.

(b) "Pursuit" means the activity by a person or persons in concert designed or for the purpose of overtaking and reducing a bear to possession.

(8) "Bow" means any bow, drawn and held by and through the effort of the person releasing it, but does not include crossbow.

(9) "Crossbow" means any device using a bow which, once drawn, is held solely by means other than the effort of the person firing it.

(10) "Molest" means any activity which results in physical damage or destruction of an object.

(11) "Firearm season" means an open season for hunting with any of the following firearms loaded with a single slug or ball: rifle, muzzle-loader, shotgun or handgun for deer hunting described in s. NR 10.09 (1) (c) 1. c..

(12) "Shotgun season" means an open season for hunting with either of the following firearms loaded with a single slug or ball: muzzle-loader or shotgun.

(13) For the purpose of hunting deer and bear, "muzzle-loader" means any smoothbore muzzle-loading firearm of not less than .45 caliber and any rifled muzzle-loading firearm of not less than .40 caliber, discharged from the shoulder.

(14) For the purpose of hunting wild animals other than deer and bear, "muzzle-loader" means any caliber of any muzzle-loading firearm discharged from the shoulder.

(15) "Daily bag" or "bag limit" means the maximum number of game species which may be reduced to the possession of a person in one day.

(16) "Possession limit" means the maximum number of game species which may be reduced to the possession of a person in 2 days or more.

(17) "Water set" means any trap which is set or staked in such a manner as to permit the trap or trapped animal to reach water at any point.

(18) "Water" in non-toxic shot zones means lakes, ponds, marshes, swamps, rivers, streams, and drainage ditches except for temporary sheet water. All county boundary waters and lakes partially within a non-toxic shot zone are totally included except the open water of Green Bay and Lake Michigan and the Wisconsin river outside Columbia county.

(19) "Non-toxic shot" means steel shot.

(20) "Goose zones and areas" means those established in s. NR 10.01 (1) (i) through (t).

(21) For the purposes of ss. 29.224 (2), 29.56, 29.565 (2), 29.57 (4) and 350.06, Stats., "enclosed within a carrying case" for firearms means completely contained in a gun case expressly made for that purpose which is fully enclosed by being zipped, snapped, buckled, tied, or otherwise fastened, with no portion of the firearm exposed.

Note: Subsection (21) does not remove the requirement of ss. 29.224 and 350.06, Stats., to enclose bows or crossbows in carrying cases. The rule does not apply to bows or crossbows
Register, November, 1982, No. 323

only because the natural resources board recognizes that certain designed bow cases may allow portions of the bow, for instance the handle, to be exposed and yet still render the bow inoperable.

(22) "Unforked antler" means a polished antler consisting of a single spike without branches or tines.

(23) "Male turkey" means a turkey with a beard, a bristle-like appendage protruding from the upper part of the breast.

History: Cr. Register, October, 1976, No. 238, eff. 11-1-76; cr. (2), Register, May, 1977, No. 287, eff. 6-1-77; cr. (3) to (5), Register, February, 1978, No. 266, eff. 3-1-78; cr. (6) and (7), Register May, 1978, No. 289, eff. 6-1-78; renum. 10.07 (1) (c) to be (8) and (9), Register, August, 1978, No. 272, eff. 9-1-78; cr. (10) to (16), Register, August, 1979, No. 284, eff. 9-1-79; cr. (17), Register, September, 1979, No. 285, eff. 10-1-79; emerg. cr. (18), eff. 9-12-81; cr. (18), (19) and (20), Register, March, 1982, No. 315, eff. 4-1-82; am. (11), Register, April, 1982, No. 316, eff. 6-1-82; cr. (22), Register, September, 1982, No. 321, eff. 10-1-82; cr. (21), Register, October, 1982, No. 322, eff. 11-1-82; cr. (23), Register, November, 1982, No. 323, eff. 12-1-82.

NR 10.01 Open and closed seasons. A closed season is established for each species of wild animal and bird named herein extending during all the time of each year except the open season period embraced within the specified dates both inclusive. Such open season shall apply to all of the area described in each locality except as otherwise provided in chs. NR 11 and 15. Except as otherwise expressly provided, no person shall take, catch, kill, hunt, pursue, shoot, or trap any wild animal or bird at any time other than the open season and the established hunting hours therefor, nor in the open season in excess of the daily bag limit designated for each species, nor have any such protected wild animal or bird in his possession or under his control in excess of the possession limit. Whenever open and closed seasons are defined by highways, the boundary shall be the center line of the highway except as otherwise provided.

(1) MIGRATORY GAME BIRDS.

Kind of animal	Locality	Open season (both dates inclusive)	Daily bag limit	Possession limit
(a) <i>Canvasback duck</i>	The following lakes including a strip of land 100 yards wide adjacent to the shorelines thereof: Lakes Winneconne and Butte des Morts in Winnebago county including the connecting waters thereof, Lake Poygan in Winnebago and Waushara counties, and all that part of the state lying west of the Burlington Northern railway and extending southerly from Prescott in Pierce county to the state line.	None	None	None

Register, November, 1982, No. 323

Kind of animal	Locality	Open season (both dates inclusive)	Daily bag limit	Possession limit
(d) <i>Coot and gallinules</i>	Entire state	Concurrent with the open season for ducks as established in par. (b)	15	30
(e) <i>Sora and Virginia rails</i>	Entire state	Concurrent with the open season for ducks as established in par. (b)	25	25
(f) 1. <i>Common snipe (jacksnipe)</i>	Entire state	Concurrent with the opening season for ducks as established in par. (b)	8	16
2. <i>Woodcock</i>	Entire state	September 13 through November 16	5	10

Note: Migratory bird rules, including seasons, limits, hours and areas where authorized, are established by emergency rule procedure in September of each year. The emergency rules will be published in their entirety in the official state newspaper and published in summary form in the current year migratory bird regulation pamphlet. Copies of the emergency rules may be obtained by contacting: State of Wisconsin Department of Natural Resources, Bureau of Wildlife Management, P.O. Box 7921, Madison, Wisconsin 53707.

(h) The daily bag limit on Canada geese statewide is not more than that permitted in any one zone within the state and no person may possess or transport more than the daily bag limit or aggregate daily limit, whichever applies, or migratory game birds, tagged or not tagged, at or between the place where taken and either the person's personal abode or temporary or transient place of lodging; or a commercial preservation facility.

(i) The following described area is established as the Horicon Intensive Management Zone:

All that part of the counties of Dodge and Fond du Lac enclosed by a line beginning at the junction of state highway 26, with the east-west center line of sections 9, 10, 11 and 12 in township 12 north, range 15 east, thence eastward along said center line and continuing eastward along the east-west center of sections 7, 8, 9 and 10 in township 12 north, range 16 east to its junction with county highway TW, thence north and east on said highway TW to its junction with county highway Y, thence northerly on said highway Y to its junction with county highway YY, thence northerly on said highway YY to its junction with county highway Y, thence northerly on said highway Y to its junction with county highway B, thence southwesterly on said highway B to its junction with county highway D, thence westerly on said highway D to its junction with highway AS, thence westerly on said highway AS to its junction with U.S. highway 151, thence southwesterly on said highway 151 to its junction with the C.M.St.P. and Pacific railroad, thence southerly along said C.M.St.P. & Pacific railroad to its junction with state highway 26, thence north on said highway 26 to its junction with the east-west centerline of sections 9, 10, 11 and 12 in township 12 north, range 15 east, which is the point of beginning.

(j) The following described area is established as the Horicon zone: All that part of the counties of Fond du Lac, Green Lake, Washington

and Dodge enclosed by a line beginning at the intersection of state highway 175 and state highway 23 in Fond du Lac county, then southerly on state highway 175 to its intersection with state highway 33, then westerly on state highway 33 to the city of Beaver Dam, then northerly on state highway 33 to its intersection with county highway A, then northerly on county highway A to its intersection with county highway S, then easterly on county highway S and continuing easterly on county highway AS to its intersection with county highway E, then northerly on county highway E to its intersection with state highway 23, then easterly on state highway 23 to the point of beginning.

(k) The following described area is established as the Central zone:

All that part of Fond du Lac, Winnebago, Green Lake, Marquette, Columbia and Dodge counties enclosed by a line beginning in Winnebago county at the intersection of state highway 21 and U.S. highway 45, then southerly on U.S. highway 45 to its intersection with state highway 175, then southerly on state highway 175 to its intersection with state highway 23, then westerly on state highway 23 to its intersection with county highway E, then southerly on county highway E to its intersection with county highway AS, then westerly on county highway AS and continuing westerly on county highway S to its intersection with county highway A, then southerly on county highway A to its intersection with state highway 33, then southeasterly on state highway 33 to its intersection with U.S. highway 151, then southwesterly on U.S. highway 151 to its intersection with state highway 73, then northerly on state highway 73 to its intersection with state highway 33, then westerly on state highway 33 to its intersection with state highway 22, then northerly on state highway 22 to its intersection with state highway 23, then northeasterly on state highway 23 to its intersection with state highway 49, then northerly on state highway 49 to its intersection with state highway 116, then easterly on state highway 116 to state highway 21, then easterly on state highway 21 to the point of beginning.

(l) *Horicon and Central zone restrictions.* 1. Canada goose permit and tag requirement. It is unlawful to hunt Canada geese without being in possession of a current Canada goose hunting permit, Canada goose tags and valid state hunting license. Permits and tags are valid only in the zone and time period of issue.

2. Permit application procedures. Application forms supplied by the department shall be completed and submitted by the applicant. Applications must be received by the department no later than September 10 of each year.

a. It shall be unlawful for any person to submit more than one application per year or an application containing false information.

b. In the Horicon zone, applicants may indicate preference for one of 2 time periods:

1) Beginning on the first day of the season established in par. (g) and continuing through October 31.

2) Beginning on November 1 and continuing through the last day of the season established in par. (g).

Note: See note following par. (f).

c. If 2 or more persons wish to hunt together, each must fill out an application form and submit them together in one envelope clearly

marked "group application" on the outside. A group application will be considered one application.

3. Permit and tag issuance procedures. a. Permits and tags are not transferable or replaceable and shall not be reused, altered or defaced.

b. If applications for permits received prior to September 10 exceed the number of permits available, successful applicants will be randomly selected and priority given to persons who applied for a permit but were unsuccessful the previous year pursuant to s. 29.174, Stats.

5. 1981 permits issued. a. Horicon zone—22,300. b. Central zone—19,200. c. MVP area—unlimited.

6. 'Tagging requirements.' When a Canada goose is killed, captured or taken in any lawful manner and before it is carried by hand or transported in any manner the hunter shall:

a. Completely attach and seal the paper tag, utilizing its own adhesive, to the neck of the goose.

b. Validate the permit by tearing or cutting out notches on the tag designating the month, day and time of kill. Failure to follow the validation procedure in this manner invalidates the permit.

c. No person may possess or transport a Canada goose unless it is tagged with a validated tag.

7. Transportation restrictions. The hunter shall:

a. Transport the goose in a motor vehicle in such a manner that the tag attached to the goose cannot be handled or manipulated by any occupant of the vehicle.

b. Keep the tag attached to the goose until it reaches the personal abode of the person taking it.

8. Reporting requirements. Permit holders may be required to provide the department a goose hunting report. Such report forms will be mailed only to certain hunters. The selected hunter shall be required to complete the report and mail such report within 24 hours of receipt.

(m) The following described area is established as the Burnett county zone:

All that part of Burnett county lying northerly and westerly of a line beginning at the junction with state highway 70 with the west boundary of said county, thence easterly along said highway to its junction with county highway N, thence northerly along said highway to its junction with county highway D, thence northerly along said highway and continuing northerly along a town road to the south line of section 16, township 39 north, range 17 west, town of Lincoln, thence westerly along a town road to the southwest corner of said section, thence northerly along a town road on the west line of said section and continuing northerly along the west line of section 9, township 39 north, range 17 west to the west bank of the Clam river, thence westerly along the west bank of said river to its intersection with the west boundary of said county.

(n) The following described area is established as the Brown county zone: All that part of Brown county lying north of state highway 29.

(o) The following described area is established as the New Auburn zone: All those parts of Chippewa, Barron and Rusk counties enclosed by a line beginning at the intersection of state highway 40 and state highway 64 in Chippewa county, thence westerly on said highway 64 to its intersection with U.S. highway 53, thence northerly on said highway 53 to its intersection with county highway D in Barron county, thence easterly on said highway D to its intersection with state highway 40 in Rusk county, thence southerly on said highway 40 to the point of beginning.

(p) The following described area is established as the Rock Prairie zone: All those part of Rock and Walworth counties enclosed by a line beginning at the intersection of interstate 90 and the Illinois state line in Rock county, thence northerly on said interstate 90 to its intersection with county highway A, thence easterly on said highway A to the intersection with U.S. highway 12, thence southerly on said highway 12 to its intersection with state highway 50, thence southwesterly on said highway 50 to its intersection with state highway 120, thence southerly on said highway 120 to its intersection with the Illinois state line, thence westerly to the point of beginning.

(q) The following described area is established as the MVP (Mississippi valley population) goose management area: Adams, Calumet, Columbia, Dodge, Fond du Lac, Green Lake, Jefferson, Juneau, Manitowoc, Marquette, Outagamie, Sheboygan, Washington, Waushara, Winnebago and Wood counties except those portions described in pars. (j) and (k).

(r) MVP goose management area restrictions. 1. 'Canada goose permit requirement.' It is unlawful to hunt or possess Canada geese without being in possession of a Canada goose hunting permit and valid state hunting license.

2. 'Permit application procedures.' The application portion of the form supplied by the department shall be completed and submitted to the department by the applicant prior to hunting Canada geese. The self-completed permit portion of the application shall be retained by the applicant.

3. 'Permit procedures.' The self-completed permit is not transferable and may not be altered or defaced.

4. 'Reporting requirements.' Permit holders may be required to provide to the department a goose hunting report. Such report forms will be mailed only to selected hunters. The selected hunter shall be required to complete and mail the report within 24 hours of receipt.

(s) The following described area is established as the Mississippi river zone: All that part of the state lying west of the Burlington Northern railway and extending southerly from Prescott in Pierce county to the state line.

(t) No person shall hunt migratory waterfowl or coot in open water, except as provided in NR 10.12, in the waters of the Mississippi river lying westerly of the Burlington Northern railway wherein it borders on Vernon county during the period beginning October 15 and continuing through the end of the waterfowl season.

NR 10

(2) GAME BIRDS

Kind of animal and locality	Open season (both dates inclusive)	Limit
(a) Ruffed grouse (partridge)		
1. All that part of Wisconsin lying south of a line beginning at the junction of state highway 64 and the west boundary of St. Croix county, then east on highway 64 to its intersection with U.S. highway 46, then southeasterly on highway 46 to its intersection with U.S. highway 10, then east on highway 10 and continuing east to the junction with the east boundary of the state.	Beginning on the Saturday nearest October 1 and continuing through January 31	Daily bag 5; possession 10
2. Remainder of the state except Waukesha county	Beginning on the Saturday nearest October 1 and continuing through December 31	5 each day, 10 possession
3. Waukesha county	None	None
(b) Sharp-tailed grouse		
1. All that part of Wisconsin lying northerly of a line beginning at the junction of state highway 64 and the west boundary of the state, then easterly along highway 64 to its junction with state highway 13 then southerly along highway 13 to its junction with state highway 29, then easterly along highway 29 ending in the city of Green Bay	Beginning on the Saturday nearest October 16 and continuing for 23 consecutive days	Daily bag 3 possession 6
2. In all other parts of the state	None	None
(c) Pheasants		
1. In all counties of the state	Cocks only Beginning on the Saturday nearest October 27, at 12:00 noon and continuing for 44 consecutive days	The bag limit for the first 2 days of the season is one each day with a possession limit of 2; thereafter the bag limit is 2 each day with a possession limit of 4.
(d) Hungarian partridge		
1. All that part of Wisconsin lying southerly and easterly of a line beginning at the junction of the Mississippi and Wisconsin Rivers, thence upstream along said Wisconsin River to its junction with state highway 64, thence easterly along said highway 64 to its junction with the east boundary of the state	Beginning on the Saturday nearest October 27 at 12:00 noon and continuing for 44 consecutive days	3 each day, 6 possession
2. Remainder of the state	None	None

Kind of animal and locality	Open season (both dates inclusive)	Limit
(e) Bobwhite quail		
1. All that part of Wisconsin lying southerly and westerly of a line beginning at the junction of state highway 54 and the west boundary of Trempealeau county, then easterly on highway 54 to its intersection with state highway 108, then southwesterly on highway 108 to its intersection with state highway 71, then southerly on highway 71 to its intersection with interstate highway I-90, then easterly on highway I-90 to its intersection with state highway 82, then easterly on highway 82 and continuing easterly on state highway 23 to its intersection with state highway 73, then southerly on highway 73 to its intersection with state highway 60, then westerly on highway 60 to its intersection with state highway 78, then southerly on highway 78 to its intersection with state highway 18, then westerly on highway 18 to its intersection with state highway 80, then southerly on highway 80 to the state line.	a. Beginning on Saturday nearest October 27 at 12:00 noon and continuing for 44 consecutive days	b. Daily 5; possession 10
2. Remainder of the state	None	None

(f) Wild turkey

1. Zones 1, 2, 9 and 10 as described in s. NR 10.29. Zones 3 through 8 are closed zones.

	Beginning on the Thursday nearest April 21 and continuing Thursday through Monday for 3 consecutive time periods shown in subd. 2.	One male turkey per season by permit.
--	--	---------------------------------------
2. Wild turkey hunting zones described in s. NR 10.29 and 1983 permits:

Hunting Zone	Permit for April 21-25	Permits for April 28-May 2	Permits for May 5-9
1	100	100	100
2	100	100	100
3	None	None	None
4	None	None	None
5	None	None	None
6	None	None	None
7	None	None	None
8	None	None	None
9	100	100	100
10	100	100	100
In all other parts of the state	None	None	None

(3) UPLAND GAME ANIMALS


Kind of animal and locality	Open season (both dates inclusive)	Limit
(a) Gray and fox squirrels		
In all counties of the state	Beginning on the Saturday nearest September 16 and continuing through January 31	Daily bag (total of both species) 6; possession 10

Kind of animal and locality	Open season (both dates inclusive)	Limit
(b) Raccoon (resident hunting and trapping)		
In all counties of the state	Beginning on the Saturday nearest October 15 and continuing through January 31.	None
(bm) Raccoon (nonresident hunting)		
In all counties of the state	Beginning on the Saturday nearest October 29 and continuing through January 31.	None
(c) Cottontail, jackrabbit and snowshoe hare		
1. Snowshoe hare in all counties of the state	All year	None
2. Cottontail	All that part of Wisconsin lying north of U. S. highway 10 from Prescott to Waupaca and state highway 54 from Waupaca to Algoma	Beginning on the Saturday nearest October 1, through February 28
In all other parts of the state	Beginning on the Saturday nearest October 27, at 12:00 noon and continuing through February 28	Daily bag 3; possession 6
In addition, there shall be an open season for hunting cottontails, except with use of firearms, in Milwaukee county	All year	None
3. Jackrabbit in all counties of the state, except Clark, Lincoln, Marathon, Taylor and Wood counties	Beginning on the Saturday nearest October 1 through October 31	3 each day, 6 possession
(d) Bobcat (wildcat; hunting and trapping)		
1. All that part of the state lying north of state highway 64	Beginning on the Saturday nearest November 1 and continuing through December 31	One per season by permit
2. Remainder of the state	None	None
(e) Deer gun season		
1. ZONE "A"	In all portions of the state not otherwise listed in season zones, "B" through "H".	
a. In the counties or parts of counties of Brown, Buffalo (north of U.S. highway 10), Calumet, Chippewa (south of state highway 64 and west of U.S. highway 53), Dane (west of state highway 78 and north of U. S. highway 18), Dodge, Door (Washington, Detroit, Plum and Rock Islands), Dunn (south of state highway 64), Fond du Lac, Kewaunee, Manitowoc, Outagamie, Peplin (north of U.S. highway 10), Pierce (north of U.S. highway 10), St. Croix (south of state highway 64), Sheboygan, Shawano (south of state highway 29), Waupaca and Winnebago.		

Kind of animal and locality	Open season (both dates inclusive)	Limit
<i>Shotgun season</i>	Beginning on the Saturday immediately preceding the Thanksgiving holiday and continuing for 9 consecutive days	One buck deer per season with an antler not less than 3 inches in length or hunter's choice permit limit

b. All other parts of Zone "A"

Next page is numbered 97



Kind of animal and locality	Open season (both dates inclusive)	Limit
2. All that part of the state lying southerly of state highway 64 and northerly of the line beginning at the junctions of U. S. highway 18 with the western boundary of the state, thence easterly along said highway 18 to its junction with U. S. highway 51, thence northerly along said highway 51 to its junction with state highway 60, thence easterly along said highway 60 to its junction with Ozaukee county highway "Q" extended east to Lake Michigan	Beginning on the Saturday nearest November 1 and continuing through December 31	None
3. All that part of Buffalo, La Crosse, Trempealeau and Vernon counties lying westerly of state highway 35, that part of Crawford county beginning with the junction of state highway 35 and the Vernon county line, thence southerly along said highway 35 to its junction with U. S. highway 18, thence westerly along said highway 18 to its junction with the Burlington Northern railroad, thence southerly along the Burlington Northern railroad to its junction with the Grant county line and that part of Grant county lying westerly of the Burlington Northern railroad	Beginning on the day following the close of the open season for hunting ducks as established under sub. (1) (b) 1. through January 15.	None
4. All other parts of the state	Beginning on the Saturday nearest November 8 and continuing through December 31	None

(b) **Trapping muskrats.** There shall be an additional open season for trapping muskrats for salvage purposes concurrent with the beaver season and with no bag limit in the portions of the state open to beaver trapping as described in sub. (4) (c).

Kind of animal and locality	Special season (both dates inclusive)	Regular season (both dates inclusive)	Limit
(c) Beaver.			
1. Zone "A"			
All that part of Wisconsin lying northerly and westerly of a line beginning at the junction of state highway 64 and the west boundary of the state, then easterly on highway 64 to its intersection with state highway 13, then northerly on highway 13 ending at the city of Ashland			
a. Waters classified class I trout waters as published by the department in Wisconsin Trout Streams (Pub. 6-3600 (80)), tributaries thereto and certain problem water areas as published annually by the department	Beginning on the day following the close of the open season for hunting deer as established under sub. (3) (e) 1. and continuing through the third Friday in December		None
b. All of Zone "A"		Beginning the third Saturday in December and continuing through the fourth Sunday in March	None

Kind of animal and locality	Open season (both dates inclusive)	Limit
2. Zone "B"		
All that part of Wisconsin lying northerly and easterly of a line beginning at the junction of state highway 64 and the east boundary of the state, then westerly to its intersection with state highway 13, then northerly on highway 13 ending at the city of Ashland		
a. All of Zone "B"	Beginning on the Saturday nearest October 25 and continuing through the third Friday in December	None
b. All of Zone "B"		Beginning on the third Saturday in December and continuing through the fourth Sunday in March
3. Zone "C"		
All that part of the state lying south of state highway 64		
a. Waters classified as class I and II trout waters as published by the department in Wisconsin Trout Streams (Pub. 3-3800 (80)), tributaries thereto and certain problem water areas as published annually by the department	Beginning on the day following the close of the open season for hunting deer as established under sub. (3) (e) 1. and continuing through the day prior to the regular season established in subpar. b.	None
b. All of Zone "C"		Beginning the first Saturday in February and continuing through the first Sunday in March
4. Zones "A-C" Certain problem water areas as published annually by the department		Beginning on the day following the regular season closing date described in par. (c) and continuing through April 15

(d) Otter. 1. Season. a. There is no open season in that part of the state described in sub. (4) (a) 3.

b. In all other parts of the state, the opening date for trapping otter shall be concurrent with the season on beaver and continuing through the first Sunday in March.

2. Season bag limit. a. Zone "A" - 2

b. Zone "B" - 2

c. Zone "C" - one

d. It is unlawful for any person to take more than a total combined season bag limit of 2 otter in all the open season zones in the state.

3. Tagging and permits. a. No person shall trap or attempt to trap any otter unless having first applied for and received, from the department, a special otter trapping permit and tag(s).

b. Applications for otter permits and tags must be received by the department no later than the third Friday in October each year.

c. Such permit shall be attached to each person's trapping license before trapping any otter.

d. Each permit shall be numbered to correspond to the applicant's current trapping license and show the applicant's name and otter tag number(s).

4. Tagging procedure. a. Each person shall immediately upon possessing an otter, affix a valid tag, issued by the department, through the opening of the mouth to the opening of the eye, immediately beneath the skin.

b. No person shall have an otter pelt in possession or under control unless the person trapping such otter attaches such tag as required by this chapter.

c. Such tag shall remain attached to the pelt until removed by a fur dresser or taxidermist at time of preparation.

(e) *Registration of beaver and otter pelts.* 1. Exhibition required. Each person who has trapped a beaver or otter during the established open season for such animals shall exhibit each pelt to an authorized representative of the department in the county in which such animal was trapped, or in the adjoining county, but within the area included within the open season in which such animal was trapped, not later than 5 days after the close of said season.

2. Registration. The department representative shall inspect the pelt and attach and lock a registration tag to all lawfully taken and possessed animals.

3. Possession and transfer restrictions. a. It shall be unlawful for any person to possess raw pelts from such animals beginning 6 days after the close of the season to the opening date of the following seasons without a registration tag attached and locked.

b. No person shall transfer, give, trade, sell or purchase any such pelts without a registration tag being attached and locked to the head of each pelt.

History: 1-2-56; am. (3) (c) 3.; renum. (3) (e) and am.; am. (3) (g) 2., Register, August, 1974, No. 224, eff. 9-1-74; am. (3) (e) 8. and am. (4) (c) and (d), Register, October, 1974, No. 226, eff. 11-1-74; emerg. am. (3) (g) 1, eff. 8-2-74; am. (3) (g) 1, Register, December, 1974, No. 228, eff. 1-1-75; emerg. am. (4) (d) and cr. (4) (f), eff. -26-75; am. (3) (f), Register, March, 1975, No. 231, eff. 4-1-75; am. (2) (a), (2) (e) 1, (3) (b) 1, (3) (f) 1, and (4) (a) 2, Register, August, 1975, No. 236, eff. 9-1-75; emerg. am. (1) (a) to (e) and (g) (1) and cr. (1) (0), eff. 9-24-75; am. (3) (e) 7., (4) (c) and (d), r. and recr. (3) (e) 8., Register, October, 1975, No. 238, eff. 11-1-75; emerg. am. (3) (e) 8, eff. 11-1-75, emerg. cr. (4) (f), eff. 4-3-76; am. (1) (b), (c), (d), (e), (l) 1, and 3 and cr. (1) (0), (eff. 6-1-76), am. (3) (b), (3) (e) (Intro.), (3) (e) 2, (3) (f) and (4) (a), Register, May, 1976, No. 245, eff. 8-15-76; am. (1) (a) to (e), (g), (l) and (o), Register, June, 1976, No. 246, eff. 7-1-76; am. (3) (c) 2, 3, 6, 7 and 8 and r. and recr. (4) (c) and (d), Register, November, 1976, No. 251, eff. 12-1-76; r. and recr. (1), (3) (e) 6 and 8, Register, January, 1977, No. 253, eff. 2-1-77; am. (2) (a) 2, (3) (e) 1 a, (4) (a) 3 and (4) (b), r. (2) (c) 2, and recr. (2) (d) 2, Register, May, 1977, No. 257, eff. 6-1-77; am. (3) (e) 1. a., 2., 7., (4) (c) and (d); r. (3) (e) 6. b.; cr. (3) (e) 9. and r. and recr. (3) (e) 8.; Register, October, 1977, No. 262, eff. 11-1-77; r. and recr. (1) (b) to (e), (g), (j) and

Register, November, 1982, No. 323

NR 10

(k), renum. (1) (l) to (p) to be (1) (m) to (q), cr. (1) (l), Register, February, 1978, No. 266, eff. 3-1-78; am. (1) (m) and (q), (2) (a) 1, (3) (d) and (f), r. and recr. (2) (e) 1, Register, May, 1978, No. 269, eff. 6-1-78; r. and recr. (4) (d) and (e), Register, August, 1978, No. 272, eff. 9-1-78; r. and recr. (3) (e) 9. and (4) (c), Register, October, 1978, No. 274, eff. 11-1-78; r. and recr. (1) (b), (g) and (l) and am. (4) (a) 3., Register, December, 1978, No. 276, eff. 1-1-79; r. and recr. (2) (b) and (3) (a), Register, March, 1979, No. 279, eff. 4-1-79; r. and recr. (2) (e) 1., (3) (e) (intro.) and (4) (d) 1. and am. (3) (e) 1., Register, August, 1979, No. 284, eff. 9-1-79; am. (3) (c) 2., (3) (e) 3. and (4) (d) 4., r. and recr. (3) (e) 6., 7. and 9. e., (4) (c), (4) (d) 1. and 3., Register, September, 1979, No. 285, eff. 10-1-79; emerg. cr. (4) (c) 1. c., eff. 3-24-80; r. (1) (b) to (g), (1) (l) 3. b. intro. and 3. c., r. and recr. (1) (j), (k), (l) intro. 1., 2. and 3., (2) (a) 1. and (3) (b), am. (1) (j) 5. and 6. b, renum. (1) (l) 3. b. 1) to 5) to be (1) (l) 3. b. to f., Register, April, 1980, No. 292, eff. 5-1-80; r. and recr. (3) (e) 9. a. to d., Register, August, 1980, No. 296, eff. 9-1-80; emerg. am. (1) (a), (1) (l) 1., 2. b. and 5.; cr. (1) (b) to (g), eff. 9-12-80; r. and recr. (3) (d), (3) (e) 9. e. and (4) (c), a. (3) (h); am. (4) (d) 2. b. and 3. b., renum. (4) (d) 2. c. to be 2. d. and cr. (4) (d) 2. c., Register, October, 1980, No. 298, eff. 11-1-80; am. (1) (a), (1) (l) 1., 2. b. and 5.; cr. (1) (b) to (g), Register, June, 1981, No. 306, eff. 7-1-81; am. (3) (e) 1. a. and b., r. and recr. (3) (e) 2. a., c. and d., am. (3) (h) 2., Register, August, 1981, No. 308, eff. 9-1-81; r. and recr. (3) (e) 9. e., and cr. (4) (c) 4., Register, October, 1981, No. 310, eff. 11-1-81; emerg. am. (1) (b) 2., 5. and 7., (1) (c), (1) (f) 2., (1) (l) 2. b. and 5., renum. (1) (q) to be (1) (t), cr. (1) (q) to (s), r. and recr. (1) (g) and (e) 6., eff. 9-12-81; r. (1) (b), (c) and (g), am. (1) (l) 5., r. and recr. (1) (l) 6., renum. (1) (q) to be (1) (t), cr. (1) (q) to (s), Register, March, 1982, No. 315, eff. 4-1-82; emerg. am. (1) (b) 2., 5. and 7., (1) (c) and (f) 2., (1) (e) 2. b. and 5., renum. (1) (q) to be (1) (t), cr. (1) (q) to (s), r. and recr. (1) (g) and (e) b., eff. 9-12-81; r. and recr. (3) (e) 2. a., c. and d., Register, April, 1982, No. 316, eff. 5-1-82; emerg. r. and recr. (3) (e) 9. e., eff. 9-9-82; emerg. cr. (1) (b), (c), (g) and (u), am. (1) (f) 2. and (1) (e) 2. intro. and b., r. (1) (l) 3. c. to f., eff. 9-12-82; cr. (3) (bm), am. (3) (e) 1. a. and b. and (om), (4) (a) 2., r. (4) (a) 5., r. and recr. (3) (e) 9. e., Register, September, 1982, No. 321, eff. 10-1-82; am. (1) (l) 2. Intro., (2) (e) 1. b., (4) (c) 1. a., 2. a. and 3. a., r. (1) (l) 3. c. to f., cr. (2) (f), Register, November, 1982, No. 323, eff. 12-1-82.

Note: For a complete history of NR 10.01 see history of NR 10.01 as it appeared in Register, November, 1978, No. 216.

NR 10.02 Protected wild animals. (1) Canada lynx, timber wolf, badger, moose, elk, marten, fisher, wolverine and flying squirrel.

(2) Endangered or threatened species listed in ch. NR 27.

(3) White deer (monocolored).

(4) Woodchuck except as provided in s. 29.24, Stats.

(5) Prairie chicken, Canada spruce grouse (spruce hen), mourning doves, swans, cranes, bitterns, plovers, kingfishers, cormorants, herons, sandpipers and grebes.

(6) Eagles, hawks, falcons, and owls except as provided in ch. NR 18.

(7) Hen pheasants except as expressly provided in this chapter.

(8) Any other wild bird not specified in this chapter.

History: 1-2-56; am. (2), Register, August, 1956, No. 8, eff. 9-1-56; am. (1), Register, August, 1957, No. 20, eff. 9-1-57; am. (1) and (2), Register, August, 1958, No. 32, eff. 9-1-58; am. (1) emerg. eff. 9-20-58; am. (1), Register, August, 1959, No. 44, eff. 9-1-59; am. (2), cr. (3), Register, September, 1965, No. 117, eff. 10-1-65; am. (2), Register, March, 1966, No. 123, eff. 4-1-66; am. (1), Register, August, 1967, No. 140, eff. 9-1-67; renum. to be NR 10.02; am. (2), Register, June, 1970, No. 174, eff. 7-1-70; am. (1), Register, September, 1972, No. 201, eff. 10-1-72; r. (3), Register, December, 1977, No. 284, eff. 1-1-78; r. and recr. Register, August, 1979, No. 284, eff. 9-1-79.

NR 10.03 Birds causing depredation. (1) APPLICATION. The following named birds have been determined by the department to be birds committing depredation or about to commit depredation at all times to and upon ornamental or shade trees, agricultural crops, livestock or wildlife, and when concentrated in large numbers that they many constitute a health hazard or other nuisance:

(a) Red-winged blackbirds.

Register, November, 1982, No. 323

- (b) Grackles.
- (c) Crows.
- (d) Cowbirds.

(2) **PERMITS.** Such birds may be taken at all times without need for either a federal or state permit.

(3) **INSPECTION OF PREMISES.** Any person taking such birds shall at all reasonable times, including during actual operation, permit any federal or state game law enforcement officer, free and unrestricted access on the premises over which such operations have been or are being conducted, and shall furnish promptly to such officer whatever information may be required about said operation.

(4) **DISPOSITION.** Birds killed pursuant to this subsection and their plumage shall not be sold or offered for sale.

History: 1-2-56; am. Register, August, 1956, No. 8, eff. 9-1-56; am. Register, August, 1966, No. 128, eff. 9-1-66; r. and recr., Register, August, 1967, No. 140, eff. 9-1-67; renum. to be NR 10.03; r. (1), Register, June, 1970, No. 174, eff. 7-1-70; r. and recr. Register, August, 1979, No. 284, eff. 9-1-79.

NR 10.04 Unprotected wild animals. (1) Opossum, skunk and weasel.

(2) Starlings, English sparrows, coturnix quail and chukar partridge.

(3) Any other wild animal not specified in this chapter.

History: 1-2-56; am. (1) Register, August, 1957, No. 20, eff. 9-1-57; am. (2), Register, August, 1958, No. 32, eff. 9-1-58; renum. to be NR 10.04; am. (1) and (2), Register, June, 1970, No. 174, eff. 7-1-70; am. (1), Register, August, 1972, No. 200, eff. 9-1-72; r. and recr. Register, November, 1976, No. 251, eff. 12-1-76; r. and recr. Register, August, 1979, No. 284, eff. 9-1-79; am. (1), Register, October, 1980, No. 298, eff. 11-1-80.

NR 10.05 Highways. (1) While hunting it shall be unlawful except by permittees under s. 29.09 (9), Stats., to discharge any firearm or bow and arrow from or across any public road surfaced with concrete or blacktop or to hunt within 50 feet from the centerline of such roads or to the existing fence, whichever distance is shorter. Public roads are defined as those roads shown on the current official county highway map.

(2) It shall be unlawful to hunt waterfowl or coot from any public roads or railroads including the respective rights-of-way along or within the area described as the Horicon zone in s. NR 10.01 (i) (j).

History: 1-2-56; am. (1) and (2), Register, August, 1956, No. 8, eff. 9-1-56; am. (1) and (2), Register, August, 1957, No. 20, eff. 9-1-57; r. (1) and (2) and recr. (1), Register, August, 1958, No. 32, eff. 9-1-58; cr. (2), Register, September, 1960, No. 57, eff. 10-1-60; cr. (3), Register, August, 1963, No. 92, eff. 9-1-63; r. and recr. (2), Register, September, 1966, No. 129, eff. 10-1-66; emerg. am. (2), eff. 9-1-67; emerg. am. (2), eff. 9-30-68; emerg. am. (2), eff. 8-30-69; am. (2), Register, November, 1969, No. 167, eff. 12-1-69; renum. to be NR 10.05; cr. (4) and (5), Register, June, 1970, No. 174, eff. 7-1-70; emerg. am. (2), eff. 9-19-73; emerg. am. (2), eff. 9-24-75; s.n. (2), Register, May, 1976, No. 245, eff. 6-1-76; r. and recr. (1) am. (2) and r. (3), (4) and (5), Register, May, 1977, No. 257, eff. 6-1-77; am. (2), Register, February, 1978, No. 266, eff. 3-1-78; am. (1), Register, September, 1979, No. 285, eff. 10-1-79.

NR 10.06 Hunting hours. (1) All hunting hours, when specified in this chapter, mean Central Standard Time, and the daily opening (a.m.) and closing (p.m.) hours listed shall apply to the entire state.

(2) (a) General hunting hour zones are established as follows:

Register, November, 1982, No. 323

Zone

- A—all that part of the state lying east of 88°-00' longitude.
- B—all that part of the state lying between 88°-00' and 89°-00' long.
- C—all that part of the state lying between 89°-00' and 90°-00' long.
- D—all that part of the state lying between 90°-00' and 91°-00' long.
- E—all that part of the state lying between 91°-00' and 92°-00' long.
- F—all that part of the state lying west of 92°-00' longitude.

(b) The hunting hours for small game in Zone A are listed in the following table in (e). Hunting hours in Zone B are established by adding 4 minutes to the a.m. and p.m. columns for Zone A for each day; for Zone C by adding 8 minutes to the a.m. and p.m. columns for Zone A; for Zone D by adding 12 minutes to the a.m. and p.m. columns for Zone A; for Zone E by adding 16 minutes to the a.m. and p.m. columns for Zone A; and for Zone F by adding 20 minutes to the a.m. and p.m. columns for Zone A.

(c) Except as provided in subs. (3) through (5), no person may hunt or shoot any species of game on which an open season is established on any day during the open season before the time established by the a.m. column or after the time established by the p.m. column in any hunting hour zone.

(d) The hunting hours for migratory game birds shall be the same as those established for small game hunting.

(e) General Hunting Hours C.S.T.

	September		October		November		December		January		February	
	A.M.	P.M.	A.M.	P.M.	A.M.	P.M.	A.M.	P.M.	A.M.	P.M.	A.M.	P.M.
1.....	4:42	6:27	5:18	5:31	5:57	4:40	6:36	4:12	6:57	4:21	6:38	5:00
2.....	4:43	6:26	5:19	5:30	5:59	4:38	6:37	4:11	6:57	4:22	6:37	5:02
3.....	4:45	6:24	5:20	5:28	6:00	4:37	6:39	4:11	6:57	4:23	6:35	5:04
4.....	4:46	6:22	5:21	5:26	6:01	4:36	6:40	4:11	6:57	4:24	6:34	5:06
5.....	4:47	6:20	5:22	5:24	6:03	4:34	6:41	4:11	6:57	4:25	6:33	5:08
6.....	4:48	6:18	5:24	5:22	6:04	4:33	6:42	4:10	6:57	4:26	6:32	5:10
7.....	4:49	6:16	5:25	5:21	6:05	4:32	6:43	4:10	6:57	4:27	6:31	5:11
8.....	4:50	6:15	5:26	5:19	6:07	4:31	6:44	4:10	6:56	4:28	6:30	5:12
9.....	4:52	6:13	5:27	5:17	6:08	4:29	6:45	4:10	6:56	4:29	6:29	5:14
10.....	4:53	6:11	5:29	5:15	6:10	4:28	6:46	4:10	6:56	4:30	6:28	5:16
11.....	4:54	6:09	5:30	5:13	6:11	4:27	6:47	4:10	6:55	4:31	6:26	5:17
12.....	4:55	6:07	5:31	5:12	6:12	4:26	6:47	4:10	6:55	4:32	6:25	5:18
13.....	4:56	6:05	5:32	5:10	6:14	4:25	6:48	4:10	6:55	4:34	6:24	5:19
14.....	4:57	6:03	5:34	5:08	6:15	4:24	6:49	4:11	6:54	4:35	6:22	5:21
15.....	4:59	6:01	5:35	5:06	6:16	4:23	6:50	4:11	6:54	4:36	6:21	5:23
16.....	5:00	6:00	5:36	5:05	6:18	4:22	6:50	4:11	6:53	4:37	6:20	5:24
17.....	5:01	5:58	5:38	5:03	6:19	4:21	6:51	4:11	6:53	4:39	6:19	5:25
18.....	5:02	5:56	5:39	5:01	6:20	4:20	6:52	4:12	6:52	4:40	6:16	5:27
19.....	5:03	5:54	5:40	5:00	6:22	4:19	6:52	4:12	6:51	4:41	6:15	5:28
20.....	5:04	5:52	5:41	4:58	6:23	4:18	6:53	4:13	6:51	4:42	6:13	5:29
21.....	5:06	5:50	5:43	4:56	6:24	4:18	6:54	4:13	6:50	4:44	6:12	5:30
22.....	5:07	5:48	5:44	4:55	6:25	4:17	6:54	4:13	6:49	4:45	6:10	5:32
23.....	5:08	5:46	5:45	4:53	6:27	4:16	6:55	4:14	6:48	4:46	6:09	5:33
24.....	5:09	5:45	5:47	4:52	6:28	4:15	6:55	4:15	6:47	4:48	6:08	5:34
25.....	5:10	5:43	5:48	4:50	6:29	4:15	6:55	4:15	6:46	4:49	6:06	5:35
26.....	5:12	5:41	5:49	4:49	6:30	4:14	6:56	4:16	6:46	4:51	6:04	5:37
27.....	5:13	5:39	5:51	4:47	6:32	4:14	6:56	4:17	6:45	4:52	6:02	5:38
28.....	5:14	5:37	5:52	4:46	6:33	4:13	6:56	4:17	6:44	4:53	6:01	5:39
29.....	5:15	5:35	5:53	4:44	6:34	4:13	6:57	4:18	6:43	4:55		
30.....	5:16	5:33	5:55	4:43	6:35	4:12	6:57	4:19	6:42	4:56		
31.....			5:56	4:41			6:57	4:20	6:40	4:58		

(3) It shall be unlawful for any person to hunt or shoot any deer and bear during the open season on any day during the open season before Register, November, 1982, No. 323

the time listed in the a.m. column, and after the time listed in the p.m. column in the following table:

HUNTING HOURS
Big Game

Period	C.S.T	
	A.M.	P.M.
September 1-17.....	5:00	6:15
September 18-October 1.....	5:15	6:00
October 2-9.....	5:30	5:45
October 10-16.....	5:30	5:30
October 17-25.....	5:45	5:15
October 26-November 6.....	6:00	5:00
November 7 through the day before the gun deer season.....	6:15	4:45
First day of gun deer season through December 31.....	6:30	4:30

(4) The hunting hours for wild turkeys shall be from ½ hour before sunrise to 12:00 noon for each day.

(5) There are no hunting hour restrictions for coyote, fox, raccoon and all wild animals for which no closed season is established, except during the gun deer season when the general hunting hours shall apply.

History: 1-2-56; am. (2); cr. (2m), Register, August, 1956, No. 8, eff. 9-1-56; am. (2m), Register, August, 1957, No. 20, eff. 9-1-57; am. (2), (2m) and (3), Register, August, 1958, No. 32, eff. 9-1-58; r. and recr. Register, August, 1959, No. 44, eff. 9-1-59, am. (2), cr. (2m) Register, Sept. 1959, No. 45, eff. 10-1-59; am. (2) and r. (2m), Register, September 1960, No. 57, eff. 10-1-60; am. (2), cr. (2m), Register, September, 1961, No. 69, eff. 10-1-61; r. and recr. (2) and (2m), Register, August, 1962, No. 80, eff. 9-1-62; r. and recr. Register, August, 1965, No. 116, eff. 9-1-65; am. (3), emerg. eff. 9-5-65; am. (2), Register, March, 1966, No. 123, eff. 4-1-66; r. and recr. Register, August, 1966, No. 128, eff. 9-1-66; r. cr. (2); cr. (4) Register, September, 1966, No. 129, eff. 10-1-66; r. and recr. (2) and (3), Register, August, 1967, No. 140, eff. 9-1-67; renum. to be NR 10.06; r. (4), Register, June, 1970, No. 174, eff. 7-1-70; am. (3), Register, August, 1971, No. 188, eff. 9-1-71; am. (3), Register, September, 1972, No. 201, eff. 10-1-72; am. (2), (3), Register, August, 1973, No. 212, eff. 9-1-73; am. (2), Register, September, 1973, No. 213, eff. 10-1-73; am. (3), Register, March, 1975, No. 231, eff. 4-1-75; emerg. am. (2) (d), eff. 9-24-75; am. (3), Register, October, 1975, No. 238, eff. 11-1-75; am. (2) (d) (eff. 6-1-76), am. (2) (c), Register, May, 1976, No. 245, eff. 8-15-76; am. (2) (d) and (3), Register, November, 1976, No. 261, eff. 12-1-76; am. (2) (n), Register, May, 1977, No. 267, eff. 6-1-77; r. and recr. (2) (d), Register, February, 1978, No. 266, eff. 3-1-78; am. (2) (c) and (e), Register, October, 1980, No. 298, eff. 11-1-80; am. (2) (c) and cr. (4) and (6), Register, November, 1982, No. 323, eff. 12-1-82.

NR 10.07 General hunting. (1) PROHIBITED METHODS. No person shall:

(a) *Aircraft.* Hunt with the aid of an airplane, including the use of an airplane to spot, rally or drive wild animals for hunters on the ground.

(b) *Devices.* 1. Place, operate or attend, spread, or set any net, pitfall, snare, spring gun, pivot gun, swivel gun, or other similar contrivance for the purpose of catching or which might catch, take or ensnare wild animals.

2. Use or possess any snare, trap or device designed or used for the purpose of driving rabbits out of their holes or dens.

(d) *Molesting.* Molest the nest or den of any squirrel.

(e) *Ferret.* Use or possess any ferret while hunting.

(f) *Retrieval.* Fail to make every reasonable effort to retrieve all wild animals killed or crippled; and until such effort is made, such wild animals shall be included in the daily bag.

(g) *Baiting*. 1. Place, use or hunt over bait contained within metal, paper, plastic, glass, wood or other nondegradable materials.

2. Except as established in s. NR 10.12 (1) (h), use any bait material for attracting wild animals other than fruit, vegetables, grains, pastry or liquid scent. All such solid material shall be confined to a hole in the ground measuring no more than 2 feet square.

3. Place or hunt over bait or liquid scent within 50 yards of any trail, road or campsite used by the public.

4. Exception: This subsection does not prohibit hunting over bait materials deposited by natural vegetation or found solely as a result of normal agricultural practices.

(h) *Salt*. Hunt by the use or aid of salt.

History: 1-2-56; am. (2), Register, August, 1957, No. 20, eff. 9-1-57; am. (6), Register, August, 1958, No. 32, eff. 9-1-58; r. and recr. (1) and (3), Register, August, 1960, No. 56, eff. 9-1-60; cr. (8), Register, September, 1961, No. 69, eff. 10-1-61; am. (1), Register, September, 1965, No. 117, eff. 10-1-65; r. (6), am. (7) (a), Register, August, 1968, No. 128, eff. 9-1-68; r. and recr. (2), Register, August, 1968, No. 162, eff. 9-1-68; renum. to be NR 10.07; am. (1), Register, June, 1970, No. 174, eff. 7-1-70; am. (2) (a), r. and recr. (3) and cr. (9) (a) and (b), Register, July, 1971, No. 187, eff. 8-1-71; am. (3) (a) and (b) and (9) (b), Register, August, 1971, No. 188, eff. 9-1-71; am. (1), (2) (b), and (9) (a), Register, August, 1972, No. 200, eff. 9-1-72; am. (9) (b), Register, August, 1973, No. 212, eff. 9-1-73; emerg. r. and recr. (9), eff. 8-2-74; r. and recr. (9), Register, December, 1974, No. 228, eff. 1-1-75; am. (3) (a), Register, January, 1975, No. 229, eff. 2-1-75; am. (7) (a), Register, October, 1975, No. 238, eff. 11-1-75; cr. (10), Register, May, 1976, No. 245, eff. 8-15-76; renum. (1) to be (1) (a), cr. (1) (b), r. (3) (a) to (c), renum. (3) (d) to be (3) and am. (9), Register, November, 1976, No. 251, eff. 12-1-76; renum. (1) (b) to be (1) (c) and am., am. (3) and r. and recr. (10), Register, May, 1977, No. 257, eff. 6-1-77; am. (1) (a), Register, December, 1977, No. 264, eff. 1-1-78; r. and recr. (10), Register, May, 1978, No. 269, eff. 6-1-78; renum. (1) (c) to be 10.001 (8) and (9) am. (8), Register, August, 1978, No. 272, eff. 9-1-78; r. and recr. Register, August, 1979, No. 284, eff. 9-1-79; r. and recr. (1) (g), Register, April, 1980, No. 292, eff. 5-1-80; r. (1) (c),

Next page is numbered 109

(g) Permits, waterfowl blind markers, and unused carcass tags shall be returned to a department check-out station immediately upon termination of hunting.

(4) RESERVATIONS. (a) Hunting and trapping permit reservations may be obtained by applying on department forms between April 1 and August 31 each year. Forms are available at the Bong state recreation area headquarters.

(b) No one may submit more than one application for a single date.

(c) If the number of applications exceeds the number of permits available, a random drawing shall select successful applicants.

(d) Applications received after August 31 shall be approved on a first-come, first-served basis if permits are available.

(e) No person may receive more than 5 reservations per season.

(f) Any person who obtains a hunting permit reservation and fails to arrive at the department's check-in station within one-half hour after the opening of hunting hours shall forfeit such reservation and reservation fee. Such person may obtain a daily permit on a first-come, first-served basis provided a permit is available.

(g) A maximum of 440 permits of which 40 are for waterfowl, shall be reservable each day. The remaining nonreservable permits may be issued for hunting within the special use zone as defined in s. NR 45.01 (3) (t) 2., on a first-come, first-served basis when the zone is not reserved by other groups.

(5) HUNTER IDENTIFICATION. Armbands or other means of identification issued with permits shall be worn on the outermost garment at all times and shall be returned to a department check-out station immediately upon termination of hunting.

(6) SEASON AND HOURS. (a) The open season and limits for hunting and trapping shall be those established in s. NR 10.01, except for the pheasant limits which shall be:

1. Daily—one, either sex for the first 2 days; 2, either sex, thereafter.

2. Possession—one the first day, either sex; 2 the second day, either sex; 4, either sex, thereafter.

(b) Hunting hours for all species shall be the hours established in s. NR 10.06 (2) (e) and (3) except during the pheasant season when hunting shall terminate at 2:00 p.m. on the even-numbered days of the calendar after the Saturday nearest October 27 but not including the Saturday immediately preceding the Thanksgiving holiday.

(c) Trapping hours shall be the hours established in s. NR 10.13 (3).

(7) PHEASANT HUNTING. (a) When a pheasant is killed and before it is carried by hand or transported in any manner, the hunter shall completely attach to the bird's leg a carcass tag issued by the department.

(b) The carcass tag shall remain attached to the pheasant until it is prepared for consumption.

(8) **WATERFOWL HUNTING SOUTH OF STATE HIGHWAY 142.** (a) Hunting shall be restricted to blinds constructed, located and assigned by the department except for retrieval of crippled waterfowl.

(b) No more than 2 persons may hunt from any blind.

(9) **TRAPPING.** (a) Trapping permits are valid for the entire season.

(b) Areas shall be determined by the department and no more than one permittee or helper may trap in any one area.

History: Cr. Register, August, 1981, No. 308, eff. 9-1-81.

NR 10.25 Wild turkey hunting. (1) **TAGS AND PERMITS.** (a) *Permit requirement.* No person may hunt wild turkey unless they have first applied for and received a valid wild turkey hunting permit and tag from the department.

(b) *Permit preference.* Qualified Wisconsin resident landowners or persons assigned eligibility under s. 29.103 (3) (b), Stats., may request first preference when applying for a wild turkey permit provided the zone applied for:

1. Is open to wild turkey hunting.

2. Contains at least 50 acres in one parcel owned by the Wisconsin resident applicant.

(c) *Permit application procedures.* Any person possessing a valid hunting license authorizing the hunting of game birds may apply for a turkey hunting permit as follows:

1. Application shall be made on forms provided by the department.

2. All application forms must be postmarked no later than October 1 to be considered for the succeeding wild turkey hunting season.

3. If a maximum of 2 persons wish to hunt together, each must complete an application form for individual permits and submit them together in a single envelope clearly marked "group application". Such group application shall be treated as one application for purposes of random selection or consideration for a permit. Preference may be requested by group applicants provided both individuals are eligible under par. (b).

(d) *Random selection.* If the number of applications for permits exceed the available number of permits as determined under this section, successful applicants shall be determined by random selection.

(e) *Permit and tag restrictions.* 1. Permit and carcass tags issued under this section are only valid for the zone and time period indicated on the permit.

2. Permits or carcass tags issued under this section may not be transferred to or used by any person other than the permittee.

(2) **TAGGING PROCEDURE.** (a) *Carcass tag use.* When a wild turkey is killed and before it is carried by hand or transported in any manner, the hunter shall:

Register, November, 1982, No. 323

1. Validate the permit by tearing or cutting out notches on the carcass tag designating the day of kill. Failure to follow the validation procedure in this manner invalidates the permit.

2. Completely attach and seal the carcass tag, utilizing its own adhesive, around the leg of the turkey.

(b) *Transportation and possession.* No person may possess or transport a wild turkey unless the person has lawfully killed and tagged it.

(3) **REGISTRATION.** A person who possesses a wild turkey shall exhibit and register the bird at a department registration no later than 3:00 p.m. on the day killed. The department shall affix a registration tag to lawfully taken wild turkeys and the tag shall be kept until the turkey meat is consumed.

(4) **RESTRICTIONS.** No person may hunt wild turkeys:

(a) By any means other than a shotgun or muzzle-loading shotgun fired from the shoulder or a bow and arrow.

(b) With the aid of recorded bird calls or sounds or electrically amplified imitations of bird calls or sounds.

(c) With the aid of dogs.

(d) With live decoys for the purposes of enticing wild turkeys.

History: Cr. Register, March, 1966, No. 123, eff. 4-1-66; r. and recr. Register, March, 1967, No. 135, eff. 4-1-67; am. (3), (5) and (7) (a), Register, March, 1968, No. 147, eff. 4-1-68; renum. to be NR 10.26, Register, June, 1970, No. 174, eff. 7-1-70; r. and recr., Register, November, 1982, No. 323, eff. 12-1-82.

NR 10.27 Deer hunting in state parks. Open seasons for deer are established on state-owned lands in the following state parks as herein after set forth pursuant to s. 29.57 (4), Stats., in accordance with the open season established by s. NR 10.01 (3) (e) in the respective season zone in which such park is located, except for areas closed to deer hunting.

(1) Muzzle-loader season only; Governor Dodge state park, Blue Mound state park and Perrot state park.

(2) Gun season and December bow and arrow season only: Rock Island state park, Newport state park, Big Bay state park recreation area, Tuscobia-Park Falls state trail, Elroy-Sparta state trail, Mirror Lake state park recreation area; Hartman Creek state park, Devil's Lake state park, Interstate state park, Wildcat Mountain state park and Willow River state park and Kinnickinnic state park.

(3) Bow and arrow season except for the December bow and arrow season; Buckhorn state park.

(4) In all other state parks there is no open season for hunting deer.

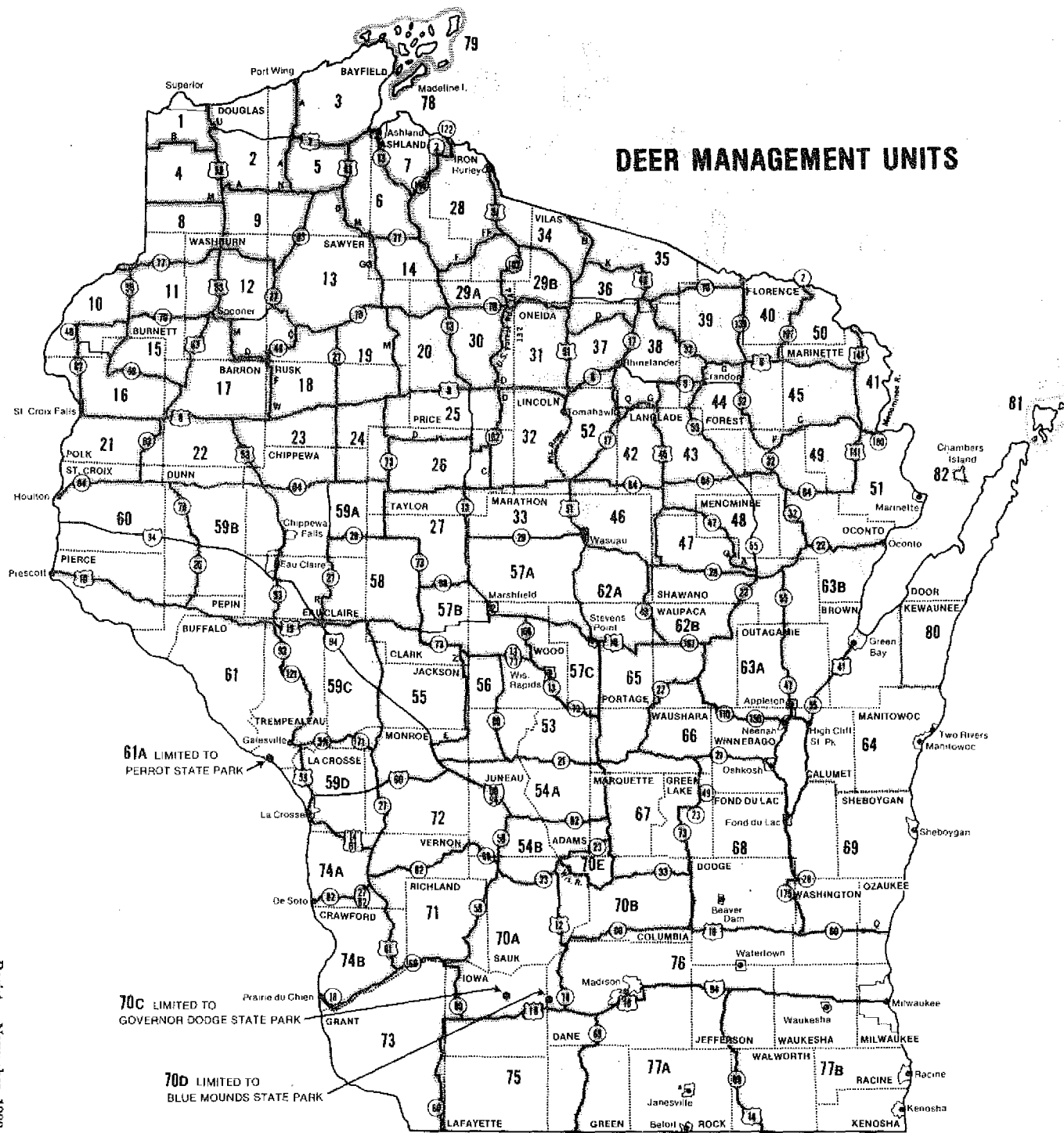
History: Emerg. cr. eff. 10-11-68; cr. Register, August, 1969, No. 164, eff. 9-1-69; renum. to be NR 10.27; am. intro. par., Register, June, 1970, No. 174, eff. 7-1-70; am. (1) Register, August, 1972, No. 200, eff. 9-1-72; am. Register, November, 1972, No. 203, eff. 12-1-72; am. (2), Register, March, 1975, No. 231, eff. 4-1-75; emerg. renum. (3) to be (4) and cr. (3) eff. 9-24-75; renum. (3) to be (4), cr. (4), Register, September, 1976, No. 237, eff. 10-1-76; am. (1) and (2), Register, November, 1976, No. 251, eff. 12-1-76; am. (2), Register, May, 1977, No. 257, eff. 6-1-77; am. (3), Register, August, 1978, No. 272, eff. 9-1-78; am. (1), Register, March, 1979, No. 279, eff. 4-1-79; am. (1) and (2), Register, August, 1981, No. 308, eff. 9-1-81.

Register, November, 1982, No. 323

NR 10.28 Deer management units. Deer management units are established as designated on the following map:

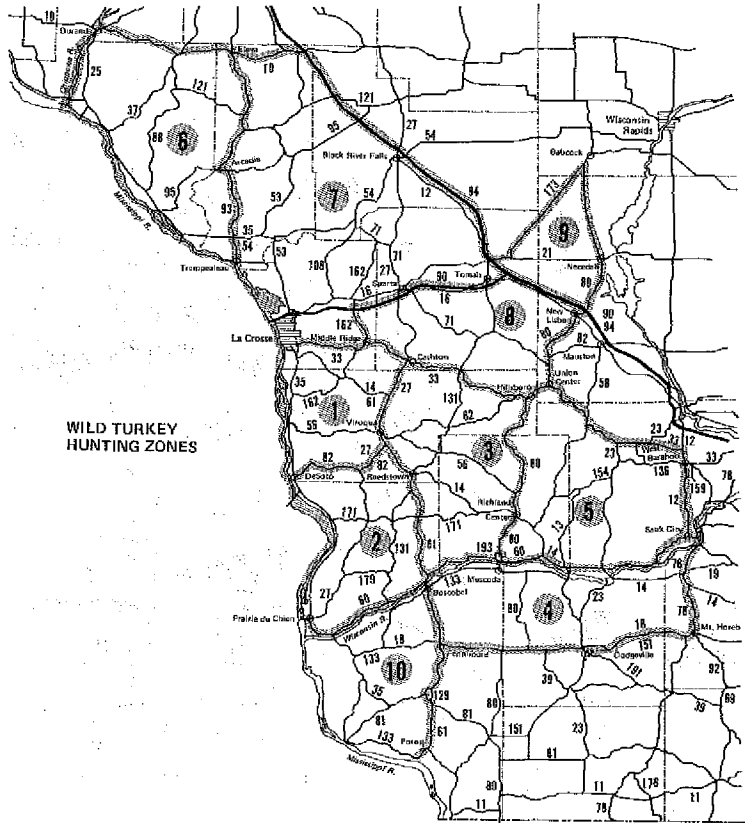
History: Cr. Register, August, 1964, No. 104, eff. 9-1-64; am. map. Register, August, 1968, No. 152, eff. 9-1-68; r. and recr. Register, August, 1969, No. 164, eff. 9-1-69; renum. to be NR 10.24; am. (1), Register, June, 1970, No. 174, eff. 7-1-70; am. (1), and map Register, August, 1971, No. 188, eff. 9-1-71; am. (1), Register, September, 1972, No. 201, eff. 10-1-72; am. (1), Register, September, 1973, No. 213, eff. 10-1-73; am. (1), Register, May, 1976, No. 245, eff. 8-15-76; am. (1), Register, November, 1976, No. 251, eff. 12-1-76; am. Register, October, 1977, No. 282, eff. 11-1-77; renum. from NR 10.24 and am., Register, September, 1979, No. 285, eff. 10-1-79; r. and recr., Register, October, 1981, No. 310, eff. 11-1-81; emerg. am. eff. 9-9-82.

DEER MANAGEMENT UNITS



NR 10

NR 10.29 Wild turkey hunting zones. Wild turkey hunting zones are established as designated on the following map:



WILD TURKEY HUNTING ZONES