

Chapter NR 11

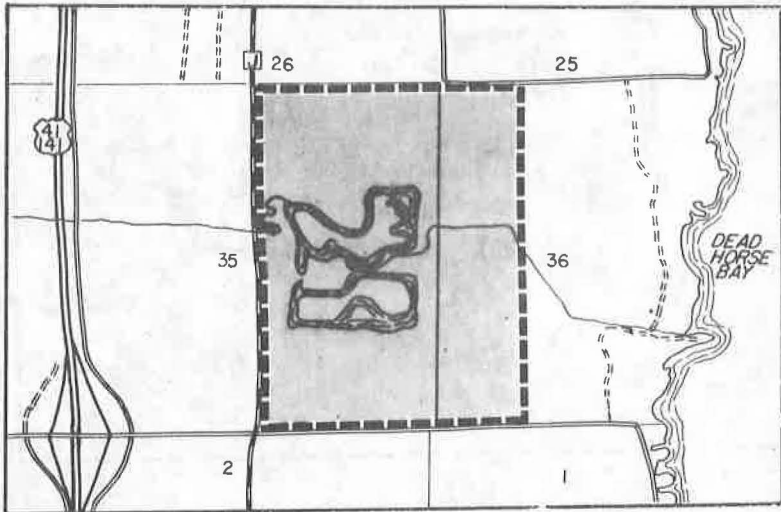
CLOSED AREAS

- | | | | |
|-----------|---|----------|---|
| NR 11.01 | Waterfowl closed area (p. 127) | NR 11.07 | Waterfowl retrieving zone (p. 152-2) |
| NR 11.02 | Waterfowl closed areas except gun deer and special goose hunting (p. 128) | NR 11.08 | Sharp-tailed grouse closed area (p. 152-3) |
| NR 11.03 | Duck closed area (p. 132) | NR 11.09 | Beaver/otter closed area (p. 152-4) |
| NR 11.031 | Duck closed area; trapping permitted (p. 133) | NR 11.10 | Fisher/marten closed area (p. 152-6) |
| NR 11.04 | Duck closed areas; gun deer hunting permitted (p. 146) | NR 11.11 | Deer closed area; trapping permitted (p. 152-9) |
| NR 11.041 | Duck closed area; trapping and gun deer hunting permitted (p. 151) | NR 11.12 | State trail closed areas (p. 152-9) |
| NR 11.05 | Migratory bird closed area; trapping permitted (p. 152) | NR 11.13 | Public lands closed area (p. 152-10) |
| NR 11.06 | Lake closed area; trapping permitted (p. 152) | | |

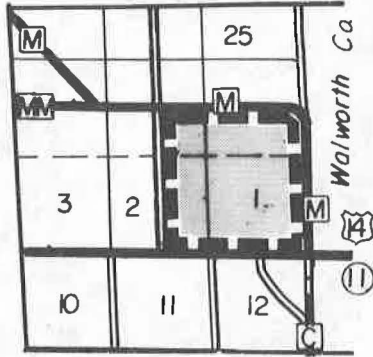
Note: Chapter NR 11 as it existed on October 31, 1982 was repealed and a new chapter NR 11 was created effective November 1, 1982.

NR 11.01 Waterfowl closed area. A closed season is established in the following areas as posted with department signs. No person may hunt or trap any species of wild animal thereon during the open seasons on waterfowl established in s. NR 10.01. Legally killed or crippled game may be retrieved by dog or hand.

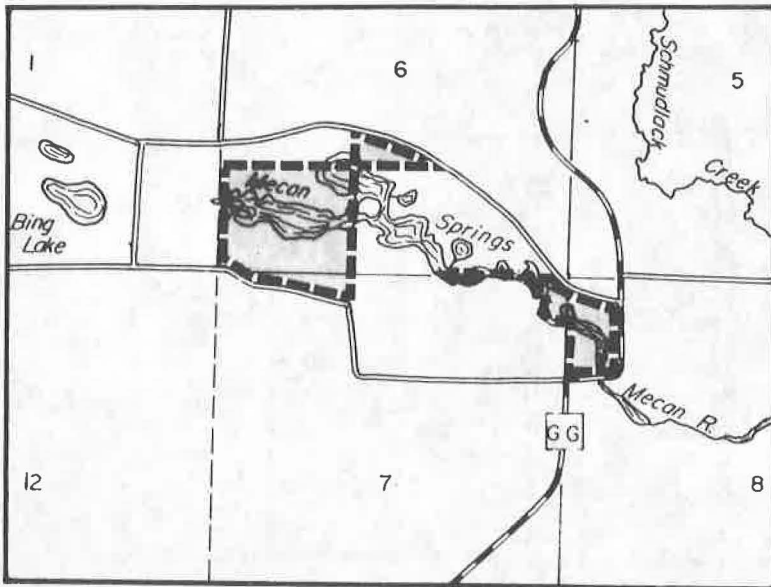
(1) BROWN COUNTY. (a) *Barkhausen*. Township 25 north, range 20 east, town of Suamico.



(2) ROCK COUNTY. (a) *Rock county goose area*. Township 2 north, range 14 east, town of Bradford and township 3 north, range 14 east, town of Johnstown.



(3) WAUSHARA COUNTY. (a) *Mecan Springs*. Township 18 north, range 9 east, town of Richford.



History: Cr. Register, October, 1982, No. 322, eff. 11-1-82; am. (2) (a), Register, September, 1983, No. 333, eff. 10-1-83.

NR 11.02 Waterfowl closed area except gun deer and special goose hunting. A closed season is established in the following areas as posted with Register, September, 1983, No. 333

NATURAL RESOURCES

128-1
NR 11

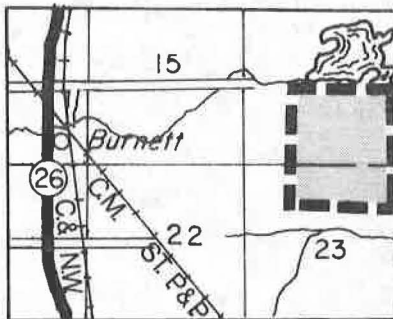
department signs. No person may hunt or trap any species of wild animal thereon, except Canada geese on areas and during periods

established in s. NR 10.01 (3) (e), during the open seasons on waterfowl established in s. NR 10.01 (1). Legally killed or crippled game may be retrieved from such areas by dog or hand.

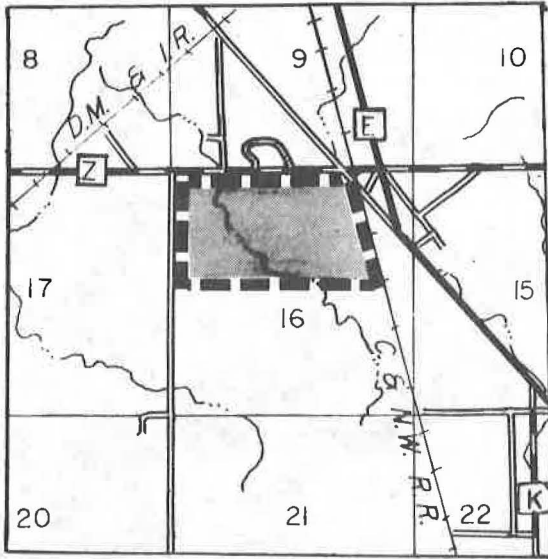
(1) COLUMBIA COUNTY. (a) *Pine Island*. Township 12 north, range 8 east, towns of Caledonia and Lewiston.



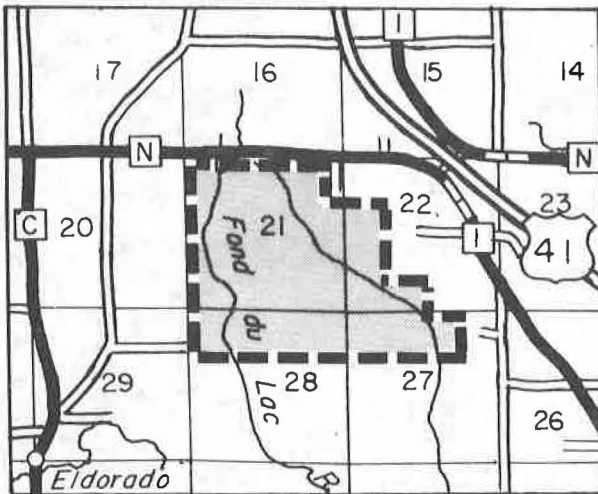
(2) DODGE COUNTY. (a) *Burnett Ditch*. Township 12 north, range 15 east, town of Burnett.



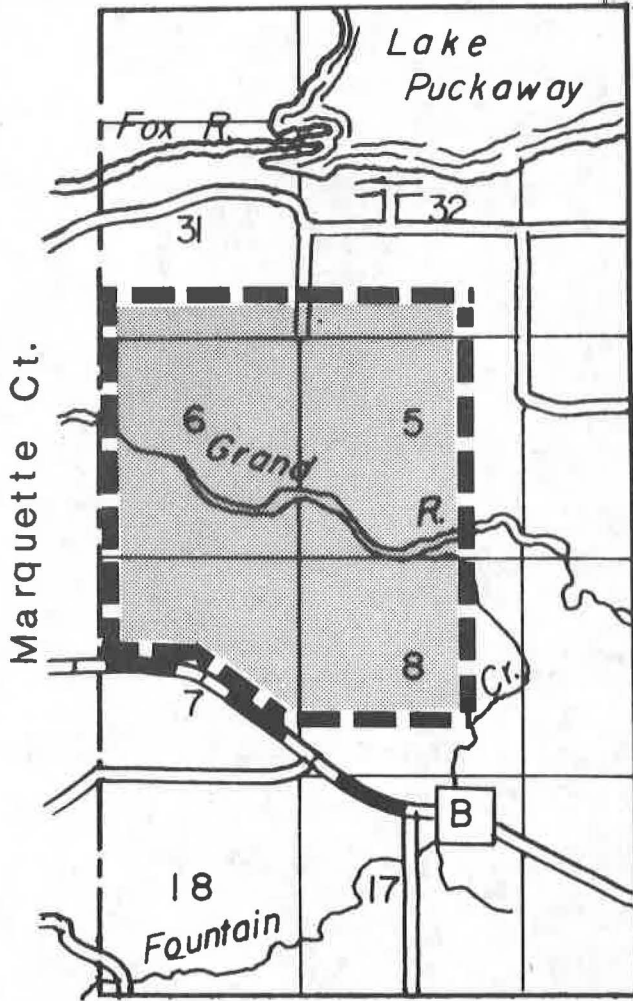
(3) DOUGLAS COUNTY. (a) *Douglas county hospital fields*. Township 48 north, range 13 west, town of Packland.



(4) FOND DU LAC COUNTY. (a) *Eldorado Marsh*. Township 16 north, range 16 east, town of Eldorado.

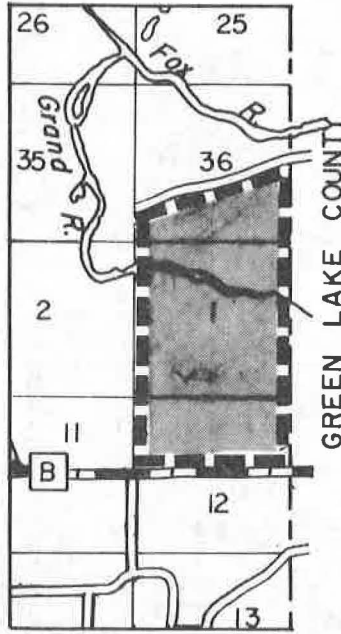


(5) GREEN LAKE COUNTY. (a) *Grand River*. Township 15 north, range 11 east, town of Marquette.

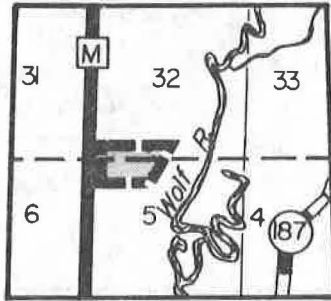


NR 11

(6) MARQUETTE COUNTY. (a) *Grand River*. Township 15 north, range 10 east, town of Montello.



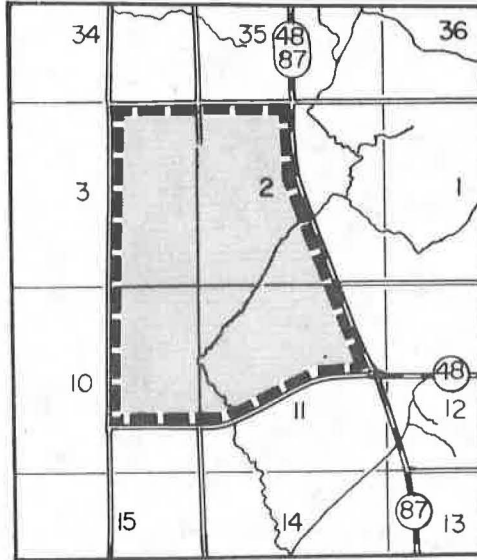
(7) OUTAGAMIE COUNTY. (a) *Outagamie wildlife area*. Township 23 north, range 16 east, town of Bovina.



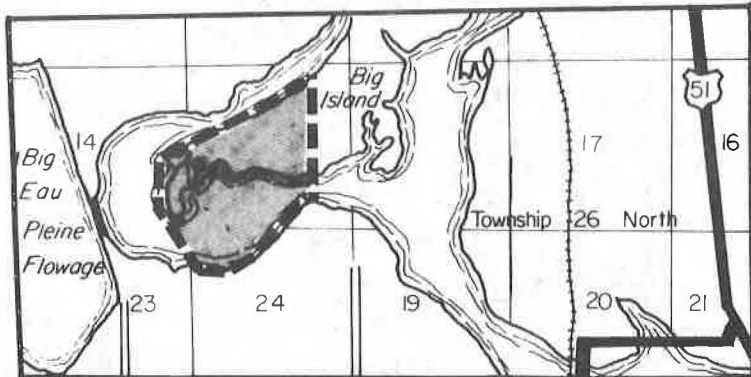
History: Cr. Register, October, 1982, No. 322, eff. 11-1-82.

NR 11.03 Duck closed area. A closed season is established in the following areas posted with department signs. No person may hunt or trap any species of wild animal thereon during the open season on ducks established in s. NR 10.01 (1) (b). Legally killed or crippled game may be retrieved from such areas by dog or hand.

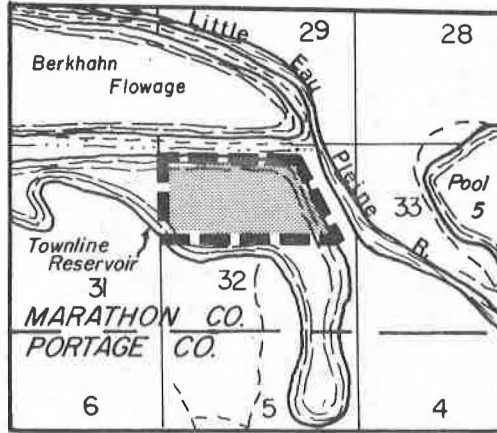
(1) BURNETT COUNTY. (a) *Fish Lake wildlife area*. Township 37 north, range 19 west, town of Anderson.



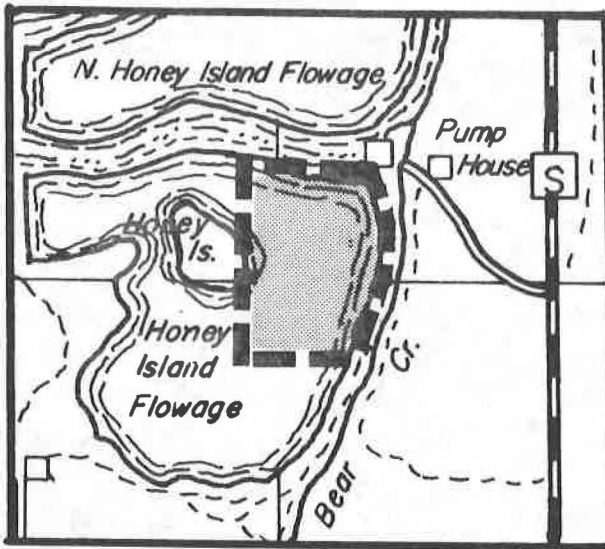
(2) MARATHON COUNTY. (a) *Beans Eddy*. Township 26 north, range 6 east, town of Bergen.



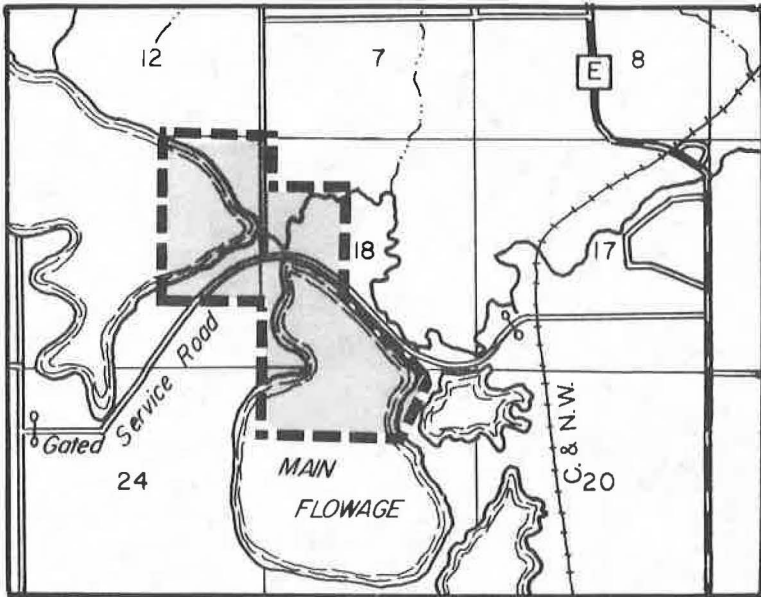
(b) *Berkhahn Flowage*. Township 26 north, range 6 east, town of Ber-



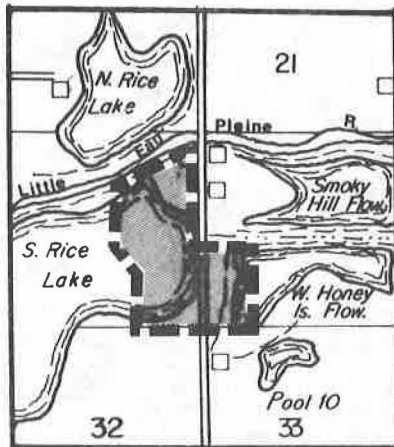
(c) *Honey Island Flowage*. Township 26 north, range 5 east, town of Green Valley.



(d) *McMillan marsh*. Township 26 north, range 2 east, town of Spencer and township 26 north, range 3 east, town of McMillan.

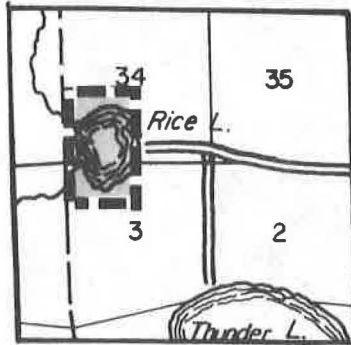


(e) *Mead*. Township 26 north, range 5 east, town of Green Valley.

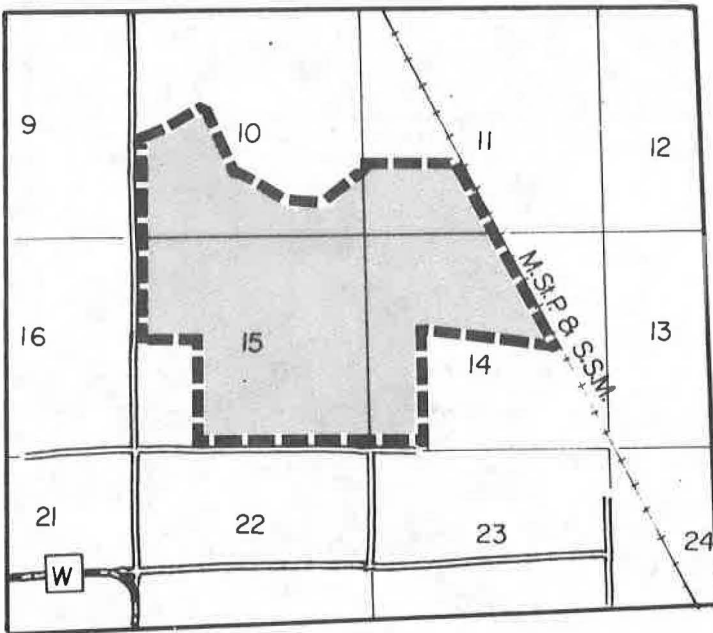


NR 11

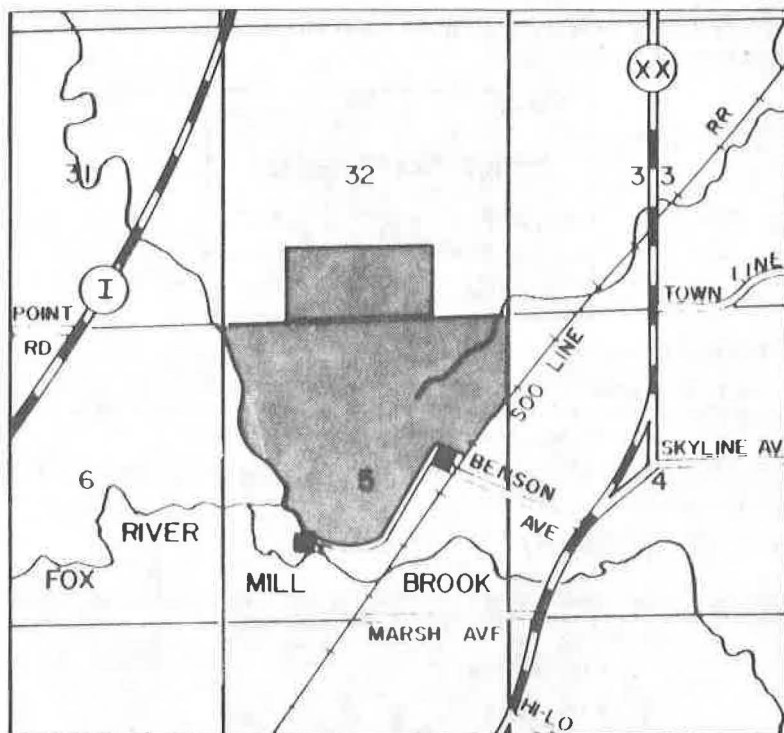
(3) ONEIDA COUNTY. (a) *Rice Lake*. Township 38 north, range 10 east, and township 39 north, range 10 east, town of Three Lakes.



(4) SHAWANO COUNTY. (a) *Navarino*. Township 25 north, range 16 east, town of Navarino.



(5) WAUKESHA COUNTY. (a) *Vernon wildlife area*. Township 5 north, range 18 and 19 east, town of Muckwonago.

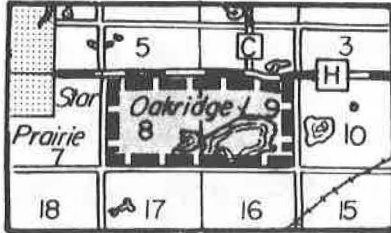


History: Cr. Register, October, 1982, No. 322, eff. 11-1-82; r. and rec. Register, March 1984, No. 339, eff. 4-1-84.

NR 11.041 Duck closed area; trapping and gun deer hunting permitted. A closed season is established in the following areas posted with department signs. No person may hunt any species of wild animal thereon, except deer during periods established in s. NR 10.01 (3) (c), during the open season on ducks established in s. NR 10.01 (1) (b). Legally killed or crippled game may be retrieved from such areas by dog or hand.

NR 11

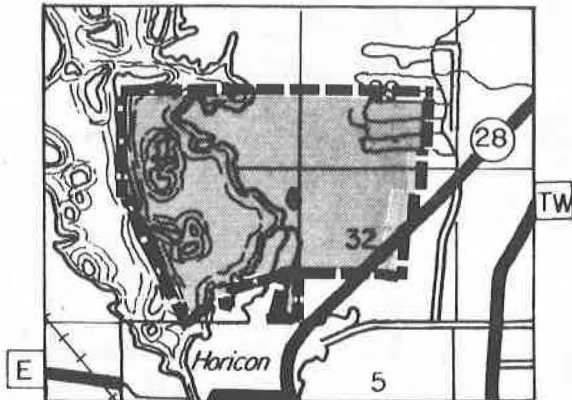
(1) ST. CROIX COUNTY. (a) *Oakridge Lake*. Township 31 north, range 17 west, town of Stanton.



History: Cr. Register, October, 1982, No. 322, eff. 11-1-82.

NR 11.05 Migratory bird closed area; trapping permitted. A closed season is established in the following areas as posted with department signs and no person may hunt migratory birds thereon at any time.

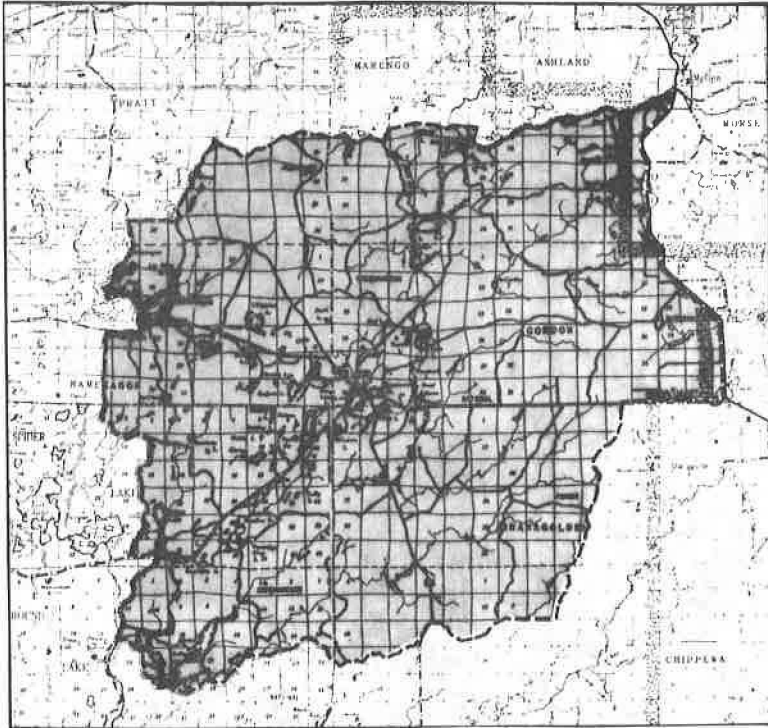
(1) DODGE COUNTY. (a) *Horicon Marsh wildlife area*. Township 12 north, range 16 east, town of Williamstown.



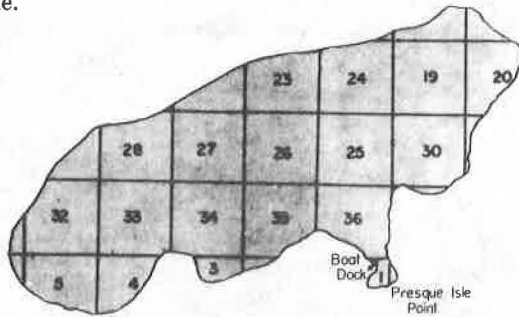
History: Cr. Register, October, 1982, No. 322, eff. 11-1-82.

NR 11.06 Lake closed area; trapping permitted. A closed season is established in the following areas posted with department signs. No person may hunt or disturb waterfowl during the open seasons or disturb waterfowl during the open seasons on waterfowl established in s. NR 10.01 (1).

(1) ASHLAND, BAYFIELD AND SAWYER COUNTIES. (a) *Clam Lake*.



(b) *Stockton Island*. Township 51-52 north, range 1-2 west, town of Presque Isle.



(2) FOREST, ONEIDA AND VILAS COUNTIES. (a) *Pine River*.

