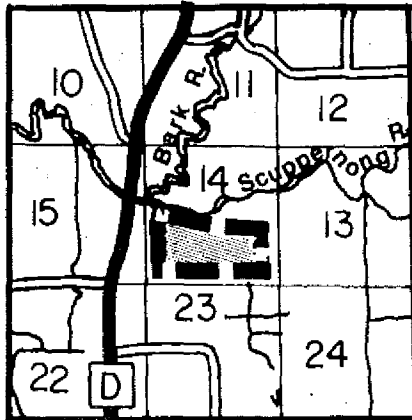


History: Cr. Register, October, 1982, No. 322, eff. 11-1-82; r. and recr. Register, March 1984, No. 330, eff. 4-1-84; r. (2), Register, September, 1984, No. 345, eff. 10-1-84; r. and recr. (5), Register, September, 1985, No. 357, eff. 10-1-85; renun. (5) to be NR 15.022 (11), Register, July, 1988, No. 391, eff. 8-1-88.

**NR 11.041 Duck closed area; trapping and gun deer hunting permitted.** A closed season is established in the following areas posted with department signs. No person may hunt any species of wild animal thereon, except deer during periods established in s. NR 10.01 (3) (e), during the open season on ducks established in s. NR 10.01 (1) (b). Legally killed or crippled game may be retrieved from such areas by dog or hand.

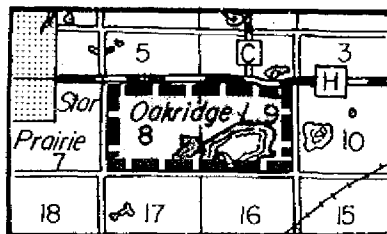
(1) JEFFERSON COUNTY. (a) *Prince's Point*. Township 5 north, range 15 east, town of Cold Spring.



History: Cr. Register, October, 1982, No. 322, eff. 11-1-82; renun. (1) to be (2), (1) renun. from 11.031(6), Register, September, 1985, No. 357, eff. 10-1-85; renun. (2) to be NR 11.042 (1), Register, October, 1986, No. 370, eff. 11-1-86.

**NR 11.042 Duck closed area; trapping and deer hunting permitted.** A closed season is established in the following areas posted with department signs. Trapping of furbearing mammals is permitted during established seasons. No person may hunt any species of wild animal, except deer during periods established in s. NR 10.01(3)(e) and (em), during the open season on ducks established in s. NR 10.01(1)(b). Legally killed or crippled game may be retrieved by dog or hand.

(1) ST. CROIX COUNTY. (a) *Oakridge Lake*. Township 31 north, range 17 west, town of Stanton.

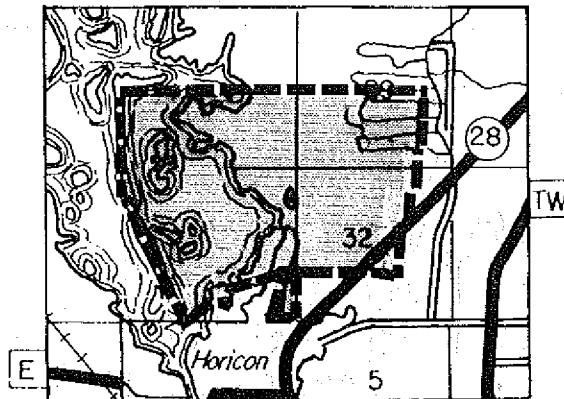


History: Cr. (intro.), (1) renun. from NR 11.041 (2), Register, October, 1986, No. 370, eff. 11-1-86.

Register, July, 1988, No. 391

NR 11.05 Migratory bird closed area; trapping permitted. A closed season is established in the following areas as posted with department signs and no person may hunt migratory birds thereon at any time. Legally killed or crippled game may be retrieved by dog or hand.

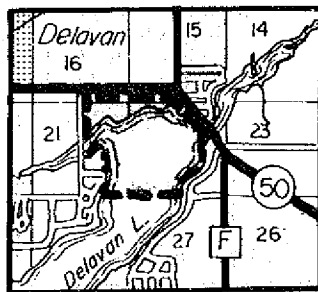
(1) DODGE COUNTY. (a) *Horicon Marsh wildlife area*. Township 12 north, range 16 east, town of Williamstown.



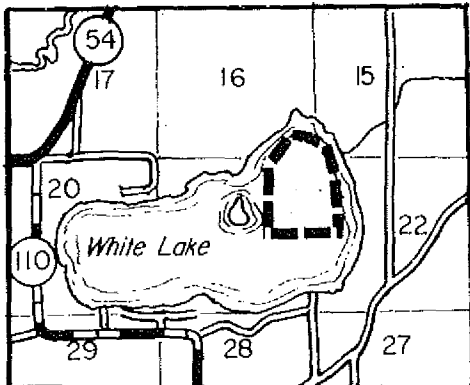
History: Cr. Register, October, 1982, No. 322, eff. 11-1-82; am. (intro.), Register, September, 1984, No. 346, eff. 10-1-84.

NR 11.06 Lake closed area; trapping permitted. A closed season is established in the following areas posted with department signs. No person may hunt or disturb waterfowl during the open seasons or disturb waterfowl during the open seasons on waterfowl established in s. NR 10.01 (1).

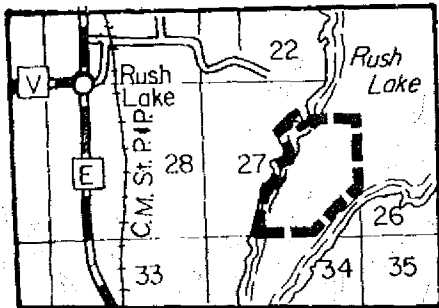
(1) WALWORTH COUNTY. (a) *Delavan Lake*. Township 2 north, range 16 east, town of Delavan.



(3) WAUPACA COUNTY. (a) *White Lake*. Township 22 north, range 13 east, town of Royalton.



(4) WINNEBAGO COUNTY. (a) *Rush Lake*. Township 17 north, range 14 east, town of Rushford.

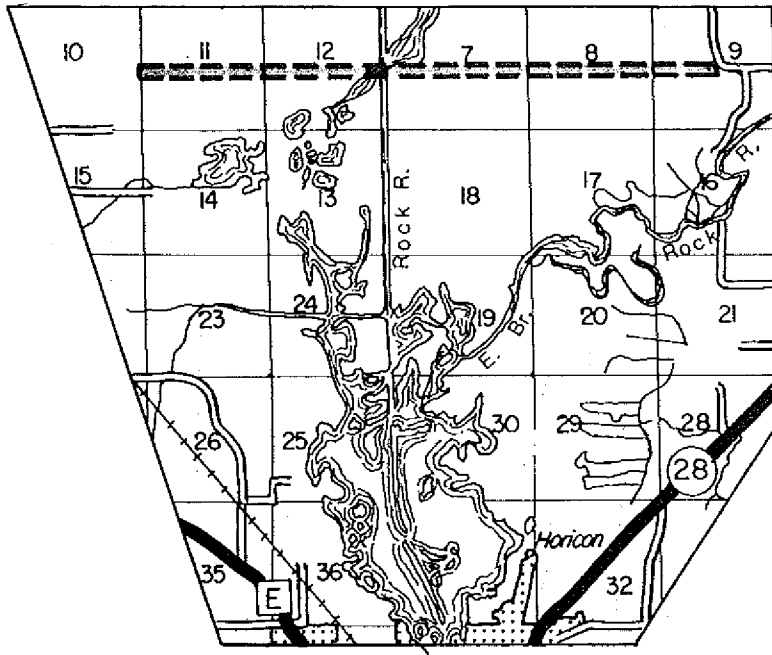


History: Cr. Register, October, 1982, No. 322, eff. 11-1-82; r. (2), Register, September, 1985, No. 357, eff. 10-1-85.

152-2 WISCONSIN ADMINISTRATIVE CODE  
NR 11

NR 11.07 Waterfowl retrieving zone. A closed season is established in the following areas posted with department signs. No person may hunt or trap any species of wild animal thereon, except deer hunting during the periods established in s. NR 10.01 (3) (e), during the open seasons on waterfowl established in s. NR 10.01 (1). Legally killed or crippled waterfowl may be retrieved by dog or hand.

(1) DODGE COUNTY. (a) *Horicon Marsh*. Township 12 north, range 16 east, town of Williamstown.



History: Cr. Register, October, 1982, No. 322, eff. 11-1-82.

Register, July, 1988, No. 391

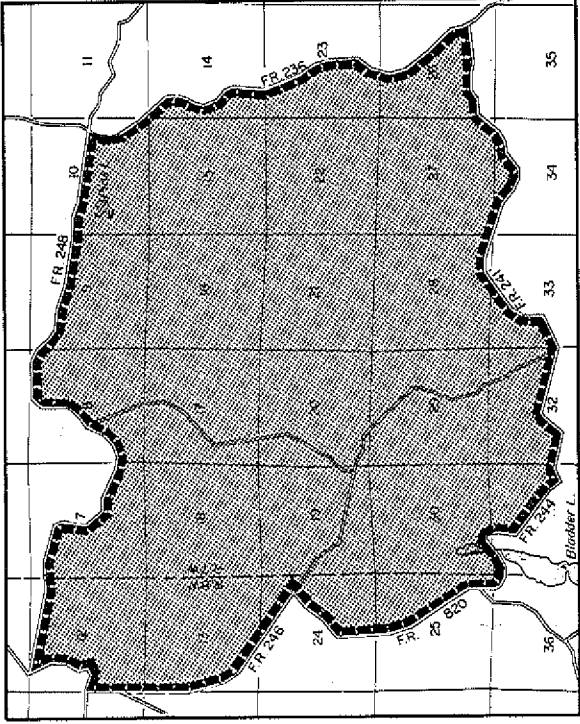
NATURAL RESOURCES

152-3

NR 11

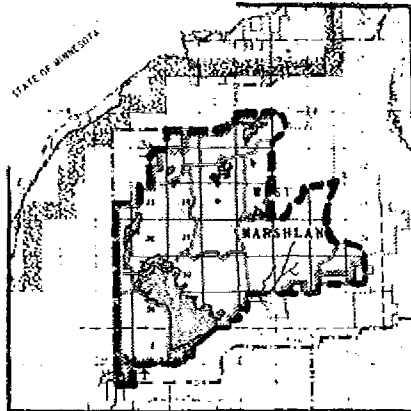
NR 11.08 Sharp-tailed grouse closed area. A closed season is established in the following areas as posted with department signs and no person may hunt sharp-tailed grouse at any time.

(1) BAYFIELD COUNTY. (a) *Maquah* barrens. Township 48 north, range 7 west, towns of Barksdale and Washburn and township 48 north, range 8 west, town of Tripp.

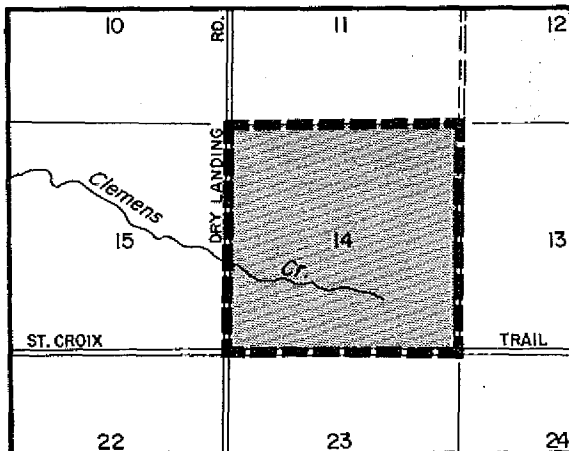


152-4 WISCONSIN ADMINISTRATIVE CODE  
NR 11

(2) BURNETT COUNTY. (a) *Cree Meadows*. Township 39 north, range 18-19 west, town of West Marshland.



(b) *Namekagon* barrons. Township 42 north, Range 14 west, town of Blaine (east).



History: Cr. Register, October, 1982, No. 322, eff. 11-1-82; cr. (1) (b), Register, July, 1987, No. 379, eff. 8-1-87; renun. (1) to be (2), cr. (1), Register, July, 1988, No. 391, eff. 8-1-88.

NR 11.09 Beaver/otter closed area. A closed season is established in the following areas posted with department signs. No person may trap beaver or otter thereon at any time.