

## CHAPTER 4

### SENATE AND ASSEMBLY DISTRICTS

	SUBCHAPTER I	
	GENERAL PROVISIONS	
4.001	Legislative redistricting; equal population.	
4.002	Municipal wards.	

4.003	Description of boundaries.
4.004	Elections to the legislature.
4.005	Territory omitted from legislative redistricting.

**NOTE:** The apportionment plan of legislative districts enacted in 1983 Wis. Act 29 was held unconstitutional in *Prosser et al. v. Elections Board et al.*, 793 F Supp. 859 (W.D. Wis. 1992) and replaced by a judicial plan of apportionment for all elections held after June 2, 1992. The 1992 judicial apportionment plan was held unconstitutional by the Federal District Court for the Eastern District of Wisconsin in the combined cases of *Baumgart et al. v. Wendelberger*, Case No. 01–C–0121, and *Jensen et al. v. Wendelberger*, Case No. 02–C–0366, which created a judicial plan of apportionment for all elections held after May 30, 2002. The 2002 judicial plan is printed following s. 4.005. The unconstitutional ss. 4.009 to 4.99 are printed in small type following the judicial plan maps.

#### SUBCHAPTER I

#### GENERAL PROVISIONS

##### 4.001 Legislative redistricting; equal population.

(1) Based on the certified official results of the 1980 census of population of Wisconsin, as received by this state from the U.S. bureau of the census on March 23, 1981, under P.L. 94–171, the state is divided into 33 senate districts each composed of 3 assembly districts. Each senate district shall be entitled to elect one member of the senate. Each assembly district shall be entitled to elect one representative to the assembly.

(2) All senate districts, and all assembly districts, are as equal in the number of inhabitants as practicable within the guidelines further set forth in this section. Because the certified total number of inhabitants of this state on the 1980 census date was 4,705,521, each of the 33 senate districts contains approximately 142,592 inhabitants and each of the 99 assembly districts contains approximately 47,531 inhabitants.

(3) In redistricting the state based on the 1980 census of population, the legislature has assigned the highest priority to achieving the constitutionally mandated goal of precise population equality among the districts, resulting in an assembly deviation range of 1.72 percent (high assembly district plus 0.87 percent, low assembly district minus 0.85 percent) and a senate deviation range of 1.05 percent (high senate district plus 0.38 percent, low senate district minus 0.67 percent). To the very limited extent that precise population equality is unattainable, ss. 4.009 and 4.01 to 4.99 reflect a good faith effort to apportion the legislature giving due consideration to the need for contiguity and compactness of area, the maintenance of the integrity of political subdivisions and of communities of interest, and competitive legislative districts. Island territory (territory belonging to a city, town or village but not contiguous to the main part thereof) has been treated as a contiguous part of its municipality.

(4) The enactment of the redistricting based on the 1980 census of population reflects the legislature’s recognition of its responsibility under the constitution to district anew the senate and assembly after every decennial federal census of population. When the legislature and governor did not fulfill that responsibility in 1982, a federal district court promulgated legislative districts to “be effective for the 1982 legislative elections and thereafter until such time as a valid constitutional redistricting plan is enacted into law”. In enacting ss. 4.009 and 4.01 to 4.99, the legislature has worked from the court plan and, consistent with the policy of the state expressed in sub. (3), has improved upon it. The resulting senate and assembly districts closely approximate the

goal of precise population equality among districts, appropriately divide political subdivisions, and create the lowest population deviation in the history of legislative redistricting in this state.

(5) In enacting ss. 4.009 and 4.01 to 4.99, the legislature and its members recognize the obligation imposed by their constitutional oath of office to represent the interests of the citizens who elected them and all of the other citizens of the state of Wisconsin. The legislative districts based on the 1980 census of population reflects the legislature’s intent to enact a plan of reapportionment that encourages competitive elections, in order to promote a healthy democratic process which accurately reflects the will of the citizens of the state of Wisconsin.

**History:** 1983 a. 29, 192.

**NOTE:** The apportionment plan of legislative districts enacted in 1983 Wis. Act 29 was held unconstitutional in *Prosser et al. v. Elections Board et al.*, 793 F. Supp. 859 (W.D. Wis. 1992) and replaced by a judicial plan of apportionment for all elections held after June 2, 1992. The 1992 judicial apportionment plan was held unconstitutional by the Federal District Court for the Eastern District of Wisconsin in the combined cases of *Baumgart et al. v. Wendelberger*, Case No. 01–C–0121, and *Jensen et al. v. Wendelberger*, Case No. 02–C–0366, which created a judicial plan of apportionment for all elections held after May 30, 2002. The 2002 plan, which is printed following s. 4.005, is based on the 2000 federal census of population of Wisconsin. Because the certified statewide number of inhabitants was 5,363,675, each of the 33 senate districts contains approximately 162,536 inhabitants and each of the 99 assembly districts contains approximately 54,179 inhabitants.

**4.002 Municipal wards. (1) DEFINITION.** Except as further provided in this section, in this chapter “ward” means the municipal wards created under s. 5.15 based on the results of the 1980 federal census of population and in effect on January 1, 1982.

(2) Milwaukee, city of. Any reference to a ward of the city of Milwaukee means the wards created by ordinance 142 dated November 17, 1981 (file number 80–1517–D), as affected by the elections commission adjustments of August 1982.

(3) OSHKOSH, CITY OF. Ward 42 of the city of Oshkosh includes the annexation from the town of Algoma.

**History:** 1983 a. 29.

**NOTE:** The apportionment plan of legislative districts enacted in 1983 Wis. Act 29 was held unconstitutional in *Prosser et al. v. Elections Board et al.*, 793 F. Supp. 859 (W.D. Wis. 1992) and replaced by a judicial plan of apportionment for all elections held after June 2, 1992. The 1992 judicial apportionment plan was held unconstitutional by the Federal District Court for the Eastern District of Wisconsin in the combined cases of *Baumgart et al. v. Wendelberger*, Case No. 01–C–0121, and *Jensen et al. v. Wendelberger*, Case No. 02–C–0366, which created a judicial plan of apportionment for all elections held after May 30, 2002. The 2002 plan, which is printed following s. 4.005, is based on the 2000 federal census of population of Wisconsin. The plan used wards created under s. 5.15 based on the results of the 2000 census, within the municipal boundaries in effect on August 1, 2001.

**4.003 Description of boundaries.** Wherever in this chapter territory is described by geographic boundaries, the following conventions are used:

(1) Each bound continues to the intersection with the bound next named, or to the intersection with a straight–line extension of such bound.

(2) If the bound is a street, it follows the center line of the street or the center line of the street extended.

(3) If the bound is a railroad right–of–way, it follows the center line of the railroad right–of–way.

(4) If the bound is a river or stream, it follows the center of the main channel of such river or stream.

(5) If the bound follows a municipal boundary, it coincides with such boundary.

History: 1983 a. 29; 2001 a. 104.

**4.004 Elections to the legislature.** On or after July 20, 1983, any special election to the legislature called to fill a vacancy for the balance of an unexpired term, any election to recall a member of the legislature, and any regular election to the legislature, shall be from the districts as described in ss. 4.009 and 4.01 to 4.99.

History: 1983 a. 29.

NOTE: The apportionment plan of legislative districts enacted in 1983 Wis. Act 29 was held unconstitutional in *Prosser et al. v. Elections Board et al.*, 793 F. Supp. 859 (W.D. Wis. 1992) and replaced by a judicial plan of apportionment for all elections held after June 2, 1992. The 1992 judicial apportionment plan was held unconstitutional by the Federal District Court for the Eastern District of Wisconsin in the combined cases of *Baumgart et al. v. Wendelberger*, Case No. 01–C–0121, and *Jensen et al. v. Wendelberger*, Case No. 02–C–0366, which created a judicial plan of apportionment for all elections held after May 30, 2002. The 2002 plan is printed following s. 4.005.

**4.005 Territory omitted from legislative redistricting.**

(1) In case any town, village or ward in existence on the effective date of a legislative redistricting act has not been included in any assembly district, such town, village or ward shall be a part of the assembly district by which it is surrounded or, if it falls on the boundary between 2 or more districts, of the adjacent assembly district having the lowest population according to the federal census upon which the redistricting act is based.

(2) The boundaries of legislative districts established by this chapter are not altered by any change in the county boundaries under ch. 2, by the creation of any town, village, city or ward or by any municipal annexation, consolidation or detachment.

History: 1983 a. 29.

#### JUDICIAL PLAN

The apportionment plan of legislative districts enacted in 1983 Wisconsin Act 29 was held unconstitutional in *Prosser et al. v. Elections Board et al.* (W.D. Wis. 1992) and replaced by a judicial plan of apportionment for all elections held after June 2, 1992. The 1992 judicial apportionment plan was held unconstitutional by the Federal District Court for the Eastern District of Wisconsin in the combined cases of *Baumgart et al. v. Wendelberger*, Case No. 01–C–0121, and *Jensen et al. v. Wendelberger*, Case No. 02–C–0366, which created the following judicial plan of apportionment for all elections held after May 30, 2002. The judicial plan as set forth below incorporates the plan contained in the court's original dated May 30, 2002 and its amended order dated July 10, 2002 and has been edited to correct spelling and other typographical errors

#### SENATE DISTRICTS

**First senate district.** The combination of the 1st, 2nd and 3rd assembly districts.

**Second senate district.** The combination of the 4th, 5th and 6th assembly districts.

**Third senate district.** The combination of the 7th, 8th and 9th assembly districts.

**Fourth senate district.** The combination of the 10th, 11th and 12th assembly districts.

**Fifth senate district.** The combination of the 13th, 14th and 15th assembly districts.

**Sixth senate district.** The combination of the 16th, 17th and 18th assembly districts.

**Seventh senate district.** The combination of the 19th, 20th and 21st assembly districts.

**Eighth senate district.** The combination of the 22nd, 23rd and 24th assembly districts.

**Ninth senate district.** The combination of the 25th, 26th and 27th assembly districts.

**Tenth senate district.** The combination of the 28th, 29th and 30th assembly districts.

**Eleventh senate district.** The combination of the 31st, 32nd and 33rd assembly districts.

**Twelfth senate district.** The combination of the 34th, 35th and 36th assembly districts.

**Thirteenth senate district.** The combination of the 37th, 38th and 39th assembly districts.

**Fourteenth senate district.** The combination of the 40th, 41st and 42nd assembly districts.

**Fifteenth senate district.** The combination of the 43rd, 44th and 45th assembly districts.

**Sixteenth senate district.** The combination of the 46th, 47th and 48th assembly districts.

**Seventeenth senate district.** The combination of the 49th, 50th and 51st assembly districts.

**Eighteenth senate district.** The combination of the 52nd, 53rd and 54th assembly districts.

**Nineteenth senate district.** The combination of the 55th, 56th and 57th assembly districts.

**Twentieth senate district.** The combination of the 58th, 59th and 60th assembly districts.

**Twenty–First senate district.** The combination of the 61st, 62nd and 63rd assembly districts.

**Twenty–Second senate district.** The combination of the 64th, 65th and 66th assembly districts.

**Twenty–Third senate district.** The combination of the 67th, 68th and 69th assembly districts.

**Twenty–Fourth senate district.** The combination of the 70th, 71st and 72nd assembly districts.

**Twenty–Fifth senate district.** The combination of the 73rd, 74th and 75th assembly districts.

**Twenty–Sixth senate district.** The combination of the 76th, 77th and 78th assembly districts.

**Twenty–Seventh senate district.** The combination of the 79th, 80th and 81st assembly districts.

**Twenty–Eighth senate district.** The combination of the 82nd, 83rd and 84th assembly districts.

**Twenty–Ninth senate district.** The combination of the 85th, 86th and 87th assembly districts.

**Thirtieth senate district.** The combination of the 88th, 89th and 90th assembly districts.

**Thirty–First senate district.** The combination of the 91st, 92nd and 93rd assembly districts.

**Thirty–Second senate district.** The combination of the 94th, 95th and 96th assembly districts.

**Thirty–Third senate district.** The combination of the 97th, 98th and 99th assembly districts.

#### ASSEMBLY DISTRICTS

**First assembly district.** All of the following territory constitutes the first assembly district:

- (1) **WHOLE COUNTY.** Door County.
- (2) **BROWN COUNTY.** That part of Brown County consisting of the towns of Green Bay, Humboldt, and Scott.
- (3) **KEWAUNEE COUNTY.** That part of Kewaunee County consisting of all of the following:
  - (a) The towns of Ahnapee, Carlton, Casco, Lincoln, Luxemburg, Montpelier, Pierce, Red River, and West Kewaunee.
  - (b) The villages of Casco and Luxemburg.
  - (c) The cities of Algoma and Kewaunee.

**Second assembly district.** All of the following territory constitutes the 2nd assembly district:

- (1) **BROWN COUNTY.** That part of Brown County consisting of all of the following:
  - (a) The towns of Bellevue, Eaton, Glenmore, Ledgeview, New Denmark, Rockland, and Wrightstown.
  - (b) The villages of Denmark and Wrightstown.
- (2) **KEWAUNEE COUNTY.** That part of Kewaunee County consisting of the town of Franklin.
- (3) **MANITOWOC COUNTY.** That part of Manitowoc County consisting of all of the following:
  - (a) The towns of Cooperstown, Franklin, Gibson, Kossuth, Maple Grove, Mishicot, Two Creeks, and Two Rivers.
  - (b) The villages of Francis Creek, Kellnersville, Maribel, and Mishicot.
  - (c) The city of Two Rivers.

**Third assembly district.** All of the following territory constitutes the 3rd assembly district:

- (1) **BROWN COUNTY.** That part of Brown County consisting of the towns of Holland and Morrison.
- (2) **CALUMET COUNTY.** That part of Calumet County consisting of all of the following:
  - (a) The towns of Brillion, Chilton, Harrison, Stockbridge, and Woodville.
  - (b) The villages of Sherwood and Stockbridge.
  - (c) The cities of Brillion and Chilton.
  - (d) That part of the city of Appleton located in the county.
  - (e) That part of the city of Menasha located in the county.
- (3) **OUTAGAMIE COUNTY.** That part of Outagamie County consisting of all of the following:
  - (a) The town of Buchanan.
  - (b) The villages of Combined Locks and Kimberly.
  - (c) That part of the village of Little Chute comprising wards 5, 6, 7, and 11.

**Fourth assembly district.** All of the following territory in Brown County constitutes the 4th assembly district:

- (1) The village of Allouez.
- (2) That part of the village of Ashwaubenon comprising wards 1, 2, 3, 4, 5, 6, 7, 8, 10, 11, and 12.
- (3) The city of De Pere.
- (4) That part of the city of Green Bay comprising ward 46.

**Fifth assembly district.** All of the following territory constitutes the 5th assembly district:

(1) **BROWN COUNTY.** That part of Brown County consisting of all of the following:

- (a) The towns of Hobart and Lawrence.
- (b) That part of the village of Ashwaubenon comprising ward 9.
- (c) That part of the city of Green Bay comprising wards 47, 48, and 49.

(2) **OUTAGAMIE COUNTY.** That part of Outagamie County consisting of all of the following:

- (a) The towns of Black Creek, Cicero, Freedom, Kaukauna, Oneida, Osborn, Seymour, and Vandenbroek.
- (b) The villages of Black Creek and Nichols.
- (c) That part of the village of Little Chute comprising wards 1, 2, 4, 8, 9, 10, 12, and 13.
- (d) That part of the village of Howard located in the county.
- (e) The cities of Kaukauna and Seymour.

(3) **SHAWANO COUNTY.** That part of Shawano County consisting of the town of Maple Grove.

**Sixth assembly district.** All of the following territory constitutes the 6th assembly district:

(1) **OCONTO COUNTY.** That part of Oconto County consisting of all of the following:

- (a) The towns of Abrams, Bagley, Brazeau, Breed, Gillett, How, Maple Valley, Morgan, Oconto Falls, Spruce, and Underhill.
- (b) The village of Suring.
- (c) The cities of Gillett and Oconto Falls.

(2) **OUTAGAMIE COUNTY.** That part of Outagamie County consisting of all of the following:

- (a) The towns of Bovina, Deer Creek, Ellington, Liberty, Maine, and Maple Creek.
- (b) The villages of Bear Creek and Shiocton.

(3) **SHAWANO COUNTY.** That part of Shawano County consisting of all of the following:

- (a) The towns of Angelica, Belle Plaine, Grant, Green Valley, Hartland, Herman, Lessor, Morris, Navarino, Pella, Richmond, Seneca, Washington, Waukechon, and Wescott.
- (b) The villages of Bonduel, Bowler, Cecil, and Gresham.
- (c) The city of Shawano.

(4) **WAUPACA COUNTY.** That part of Waupaca County consisting of all of the following:

- (a) The town of Matteson.
- (b) The village of Embarrass.

**Seventh assembly district.** All of the following territory in Milwaukee County constitutes the 7th assembly district:

- (1) That part of the city of Greenfield comprising wards 1, 2, 3, 4, 5, 8, 13, 14, 15, 16, 17, 18, 19, 20, and 21.
- (2) That part of the city of Milwaukee comprising wards 184, 185, 186, 187, 188, 189, 190, 193, 194, 195, 196, 197, 198, 199, and 231.

**Eighth assembly district.** All of the following territory in Milwaukee County constitutes the 8th assembly district: that part of the city of Milwaukee comprising wards 63, 64, 132, 133, 134, 135, 139, 201, 202, 203, 204, 205, 206, 207, 208, 209, 210, 211, 212, 213, 214, 215, 291, 292, and 293.

**Ninth assembly district.** All of the following territory in Milwaukee County constitutes the 9th assembly district: that part of the city of Milwaukee comprising wards 136, 137, 138, 140, 141, 142, 143, 144, 145, 146, 182, 183, 200, 217, 218, 219, 220, 221, 242, 243, 244, 245, 246, 247, 248, 294, 295, and 296.

**Tenth assembly district.** All of the following territory in Milwaukee County constitutes the 10th assembly district:

- (1) That part of the city of Glendale comprising wards 1, 6, and 12.

(2) That part of the city of Milwaukee comprising wards 1, 2, 3, 11, 13, 16, 17, 19, 41, 48, 95, 96, 97, 98, 99, 100, 101, 102, 103, 104, 157, 161, 164, 165, 166, 176, 177, and 178.

**Eleventh assembly district.** All of the following territory in Milwaukee County constitutes the 11th assembly district: that part of the city of Milwaukee comprising wards 4, 5, 6, 7, 8, 9, 10, 12, 14, 15, 18, 20, 21, 22, 23, 26, 27, 28, 78, 79, 80, 115, 156, 158, 159, 160, 162, and 163.

**Twelfth assembly district.** All of the following territory constitutes the 12th assembly district:

(1) MILWAUKEE COUNTY. That part of Milwaukee County consisting of all of the following:

(a) That part of the city of Milwaukee comprising wards 24, 25, 74, 75, 76, 77, 83, 148, 149, 151, 152, 153, 154, 155, 264, 266, 267, 268, 269, 270, 271, 272, and 273.

(b) That part of the city of Wauwatosa comprising wards 23 and 24.

(2) WAUKESHA COUNTY. That part of Waukesha County consisting of that part of the city of Milwaukee located in the county.

**Thirteenth assembly district.** All of the following territory in Milwaukee County constitutes the 13th assembly district:

(1) The village of West Milwaukee.

(2) That part of the city of Milwaukee comprising wards 37, 85, 86, 87, 88, 89, 90, 91, 92, 93, 94, 282, 283, 284, 285, 288, and 289.

(3) That part of the city of Wauwatosa comprising wards 1, 2, 3, 4, 7, 10, 11, 12, 13, 14, and 15.

**Fourteenth assembly district.** All of the following territory constitutes the 14th assembly district:

(1) MILWAUKEE COUNTY. That part of Milwaukee County consisting of all of the following:

(a) That part of the city of Milwaukee comprising wards 286 and 287.

(b) That part of the city of Wauwatosa comprising wards 5, 6, 8, 9, 16, 17, 18, 19, 20, 21, and 22.

(c) That part of the city of West Allis comprising wards 16, 17, 18, 28, 30, and 32.

(2) WAUKESHA COUNTY. That part of Waukesha County consisting of all of the following:

(a) The village of Elm Grove.

(b) That part of the city of Brookfield comprising wards 1, 2, 3, 7, 9, 15, 23, and 24.

**Fifteenth assembly district.** All of the following territory in Milwaukee County constitutes the 15th assembly district:

(1) That part of the city of Milwaukee comprising wards 191 and 192.

(2) That part of the city of West Allis comprising wards 1, 2, 3, 4, 5, 6, 7, 8, 9, 10, 11, 12, 13, 14, 15, 19, 20, 21, 22, 23, 24, 25, 26, 27, 29, 31, and 33.

**Sixteenth assembly district.** All of the following territory in Milwaukee County constitutes the 16th assembly district: that part of the city of Milwaukee comprising wards 60, 61, 62, 65, 66, 70, 71, 72, 73, 105, 106, 107, 108, 109, 110, 111, 112, 174, 175, 179, 180, 297, 298, 299, 311, 312, 313, and 314.

**Seventeenth assembly district.** All of the following territory in Milwaukee County constitutes the 17th assembly district: that part of the city of Milwaukee comprising wards 29, 30, 31, 32, 33, 34, 35, 36, 81, 82, 84, 113, 114, 116, 117, 118, 119, 120, 121, 122, 123, 124, 125, 127, 128, 167, 168, 169, 170, and 171.

**Eighteenth assembly district.** All of the following territory in Milwaukee County constitutes the 18th assembly district:

that part of the city of Milwaukee comprising wards 67, 68, 69, 126, 129, 130, 131, 172, 173, 181, 275, 276, 277, 278, 279, 280, 281, 290, 300, 301, 302, 303, 304, 305, 306, 307, 308, 309, and 310.

**Nineteenth assembly district.** All of the following territory in Milwaukee County constitutes the 19th assembly district: that part of the city of Milwaukee comprising wards 39, 42, 43, 44, 45, 46, 47, 49, 50, 51, 52, 53, 54, 55, 56, 57, 58, 59, 235, 236, 237, 238, 239, 240, 241, 251, 252, and 255.

**Twentieth assembly district.** All of the following territory in Milwaukee County constitutes the 20th assembly district:

(1) The cities of Cudahy and St. Francis.

(2) That part of the city of Milwaukee comprising wards 216, 222, 223, 224, 225, 226, 227, 228, 230, 233, 234, 249, 250, 253, 254, 256, and 257.

**Twenty-first assembly district.** All of the following territory in Milwaukee County constitutes the 21st assembly district:

(1) The cities of Oak Creek and South Milwaukee.

(2) That part of the city of Milwaukee comprising wards 229 and 232.

**Twenty-second assembly district.** All of the following territory in Milwaukee County constitutes the 22nd assembly district:

(1) The villages of Fox Point, River Hills, Shorewood, and Whitefish Bay.

(2) That part of the city of Glendale comprising wards 2, 3, 4, 5, 7, 8, 9, 10, and 11.

(3) That part of the city of Milwaukee comprising wards 38, 40, 147, and 150.

**Twenty-third assembly district.** All of the following territory constitutes the 23rd assembly district:

(1) MILWAUKEE COUNTY. That part of Milwaukee County consisting of all of the following:

(a) The village of Brown Deer.

(b) That part of the village of Bayside located in the county.

(c) That part of the city of Milwaukee comprising wards 258, 259, 260, 261, 263, and 265.

(2) OZAUKEE COUNTY. That part of Ozaukee County consisting of all of the following:

(a) The village of Thiensville.

(b) That part of the village of Bayside located in the county.

(c) That part of the city of Mequon comprising wards 1, 3, 4, 5, 6, 7, 8, 9, 10, 11, 12, 13, 14, 15, 16, 17, 18, 19, 20, and 21.

(3) WASHINGTON COUNTY. That part of Washington County consisting of that part of the city of Milwaukee located in the county.

**Twenty-fourth assembly district.** All of the following territory constitutes the 24th assembly district:

(1) WASHINGTON COUNTY. That part of Washington County consisting of all of the following:

(a) The town of Germantown.

(b) That part of the town of Richfield comprising wards 6, 7, 8, 11, 12, and 13.

(c) The village of Germantown.

(2) WAUKESHA COUNTY. That part of Waukesha County consisting of all of the following:

(a) The village of Butler.

(b) That part of the village of Menomonee Falls comprising wards 1, 2, 3, 4, 5, 6, 7, 8, 9, 10, 11, 12, 13, 14, 15, 16, 17, 19, 20, 21, 22, 23, 28, and 29.

**Twenty-fifth assembly district.** All of the following territory constitutes the 25th assembly district:

(1) CALUMET COUNTY. That part of Calumet County consisting of all of the following:

- (a) The town of Rantoul.
- (b) The villages of Hilbert and Potter.

(2) MANITOWOC COUNTY. That part of Manitowoc County consisting of all of the following:

- (a) The towns of Cato, Centerville, Eaton, Liberty, Manitowoc, Manitowoc Rapids, Meeme, Newton, and Rockland.
- (b) The villages of Cleveland, Reedsville, St. Nazianz, Valders, and Whitelaw.
- (c) The city of Manitowoc.

**Twenty-sixth assembly district.** All of the following territory in Sheboygan County constitutes the 26th assembly district:

- (1) That part of the town of Sheboygan comprising ward 2.
- (2) The village of Kohler.
- (3) The city of Sheboygan.
- (4) That part of the city of Sheboygan Falls comprising ward 10.

**Twenty-seventh assembly district.** All of the following territory constitutes the 27th assembly district:

(1) CALUMET COUNTY. That part of Calumet County consisting of all of the following:

- (a) The towns of Brothertown, Charlestown, and New Holstein.
- (b) The city of New Holstein.
- (c) That part of the city of Kiel located in the county.

(2) FOND DU LAC COUNTY. That part of Fond du Lac County consisting of all of the following:

- (a) The towns of Calumet, Forest, and Marshfield.
- (b) The villages of Mount Calvary and St. Cloud.

(3) MANITOWOC COUNTY. That part of Manitowoc County consisting of all of the following:

- (a) The town of Schleswig.
- (b) That part of the city of Kiel located in the county.

(4) SHEBOYGAN COUNTY. That part of Sheboygan County consisting of all of the following:

- (a) The towns of Greenbush, Herman, Mosel, Plymouth, Rhine, Russell, and Sheboygan Falls.
- (b) That part of the town of Sheboygan comprising wards 1, 3, 4, 5, 6, and 7.
- (c) The villages of Elkhart Lake, Glenbeulah, and Howards Grove.
- (d) The city of Plymouth.
- (e) That part of the city of Sheboygan Falls comprising wards 1, 2, 3, 4, 5, 6, 7, 8, and 9.

**Twenty-eighth assembly district.** All of the following territory constitutes the 28th assembly district:

(1) BURNETT COUNTY. That part of Burnett County consisting of all of the following:

- (a) The towns of Anderson, Daniels, Dewey, Grantsburg, La Follette, Lincoln, Meenon, Roosevelt, Siren, Trade Lake, West Marshland, and Wood River.
- (b) The villages of Grantsburg, Siren, and Webster.

(2) POLK COUNTY. That part of Polk County consisting of all of the following:

- (a) The towns of Alden, Apple River, Balsam Lake, Black Brook, Bone Lake, Clam Falls, Clayton, Clear Lake, Eureka, Farmington, Garfield, Georgetown, Laketown, Lincoln, Lorain, Luck, Milltown, Osceola, St. Croix Falls, Sterling, and West Sweden.

(b) The villages of Balsam Lake, Centuria, Clayton, Clear Lake, Dresser, Frederic, Luck, Milltown, and Osceola.

(c) The cities of Amery and St. Croix Falls.

(3) ST. CROIX COUNTY. That part of St. Croix County consisting of all of the following:

- (a) That part of the town of Somerset comprising wards 1, 3, 4, and 5.
- (b) The village of Somerset.

**Twenty-ninth assembly district.** All of the following territory constitutes the 29th assembly district:

(1) DUNN COUNTY. That part of Dunn County consisting of all of the following:

- (a) The towns of Lucas, Menomonie, and Stanton.
- (b) The village of Knapp.
- (c) The city of Menomonie.

(2) PIERCE COUNTY. That part of Pierce County consisting of all of the following:

- (a) The towns of Gilman and Spring Lake.
- (b) The village of Elmwood.
- (c) That part of the village of Spring Valley located in the county.

(3) ST. CROIX COUNTY. That part of St. Croix County consisting of all of the following:

- (a) The towns of Baldwin, Cady, Cylon, Eau Galle, Emerald, Erin Prairie, Forest, Glenwood, Hammond, Kinnickinnic, Pleasant Valley, Richmond, Rush River, Springfield, Stanton, Star Prairie, and Warren.
- (b) The villages of Baldwin, Deer Park, Hammond, Roberts, Star Prairie, Wilson, and Woodville.
- (c) That part of the village of Spring Valley located in the county.
- (d) The cities of Glenwood City and New Richmond.

**Thirtieth assembly district.** All of the following territory constitutes the 30th assembly district:

(1) PIERCE COUNTY. That part of Pierce County consisting of all of the following:

- (a) The towns of Clifton, Diamond Bluff, Oak Grove, River Falls, Trenton, and Trimble.
- (b) The village of Ellsworth.
- (c) The city of Prescott.
- (d) That part of the city of River Falls located in the county.

(2) ST. CROIX COUNTY. That part of St. Croix County consisting of all of the following:

- (a) The towns of Hudson, St. Joseph, and Troy.
- (b) That part of the town of Somerset comprising ward 2.
- (c) The village of North Hudson.
- (d) The city of Hudson.
- (e) That part of the city of River Falls located in the county.

**Thirty-first assembly district.** All of the following territory constitutes the 31st assembly district:

(1) JEFFERSON COUNTY. That part of Jefferson County consisting of all of the following:

- (a) The towns of Cold Spring, Concord, Farmington, Hebron, Palmyra, and Sullivan.
- (b) The villages of Johnson Creek, Palmyra, and Sullivan.

(2) WALWORTH COUNTY. That part of Walworth County consisting of all of the following:

- (a) The towns of Lafayette, La Grange, Spring Prairie, Sugar Creek, and Troy.
- (b) The city of Elkhorn.

(3) WAUKESHA COUNTY. That part of Waukesha County consisting of all of the following:

- (a) The towns of Eagle, Ottawa, and Summit.

(b) The villages of Dousman, Eagle, and Oconomowoc Lake.

(c) That part of the city of Oconomowoc comprising wards 7, 8, 9, 10, 11, 12, and 13.

**Thirty–second assembly district.** All of the following territory constitutes the 32nd assembly district:

(1) KENOSHA COUNTY. That part of Kenosha County consisting of the town of Wheatland.

(2) WALWORTH COUNTY. That part of Walworth County consisting of all of the following:

(a) The towns of Bloomfield, Darien, Delavan, Geneva, Linn, Lyons, Sharon, and Walworth.

(b) The villages of Darien, Fontana–on–Geneva Lake, Sharon, Walworth, and Williams Bay.

(c) That part of the village of Genoa City located in the county.

(d) The cities of Delavan and Lake Geneva.

**Thirty–third assembly district.** All of the following territory in Waukesha County constitutes the 33rd assembly district:

(1) The towns of Delafield and Genesee.

(2) That part of the town of Mukwonago comprising wards 1, 2, 4, 5, 6, 7, 8, 9, and 10.

(3) That part of the town of Waukesha comprising wards 3, 7, and 8.

(4) The villages of Chenequa, Hartland, Nashotah, North Prairie, and Wales.

(5) The city of Delafield.

(6) That part of the city of Pewaukee comprising ward 7.

(7) That part of the city of Waukesha comprising wards 8, 10, 11, 12, 13, 14, and 15.

**Thirty–fourth assembly district.** All of the following territory constitutes the 34th assembly district:

(1) WHOLE COUNTY. Vilas County.

(2) ONEIDA COUNTY. That part of Oneida County consisting of all of the following:

(a) The towns of Crescent, Enterprise, Hazelhurst, Lake Tomahawk, Minocqua, Monico, Newbold, Pelican, Piehl, Pine Lake, Schoepke, Stella, Sugar Camp, Three Lakes, and Woodruff.

(b) The city of Rhinelander.

**Thirty–fifth assembly district.** All of the following territory constitutes the 35th assembly district:

(1) WHOLE COUNTY. Lincoln County.

(2) LANGLADE COUNTY. That part of Langlade County consisting of all of the following:

(a) The towns of Ackley, Ainsworth, Antigo, Elcho, Neva, Norwood, Parrish, Peck, Rolling, Summit, Upham, and Vilas.

(b) The city of Antigo.

(3) MARATHON COUNTY. That part of Marathon County consisting of all of the following:

(a) The towns of Halsey, Hamburg, Harrison, and Hewitt.

(b) The village of Athens.

(4) ONEIDA COUNTY. That part of Oneida County consisting of the towns of Cassian, Little Rice, Lynne, Nokomis, and Woodboro.

**Thirty–sixth assembly district.** All of the following territory constitutes the 36th assembly district:

(1) WHOLE COUNTIES. Florence County, Forest County, and Menominee County.

(2) LANGLADE COUNTY. That part of Langlade County consisting of all of the following:

(a) The towns of Evergreen, Langlade, Polar, Price, and Wolf River.

(b) The village of White Lake.

(3) MARATHON COUNTY. That part of Marathon County consisting of all of the following:

(a) The town of Elderon.

(b) The village of Elderon.

(c) That part of the village of Birnamwood located in the county.

(4) MARINETTE COUNTY. That part of Marinette County consisting of all of the following:

(a) The towns of Amberg, Athelstane, Beecher, Dunbar, Goodman, Lake, Middle Inlet, Niagara, Pembine, Porterfield, Silver Cliff, Stephenson, Wagner, and Wausaukee.

(b) The villages of Crivitz and Wausaukee.

(c) The city of Niagara.

(5) OCONTO COUNTY. That part of Oconto County consisting of the towns of Doty, Lakewood, Mountain, Riverview, and Townsend.

(6) SHAWANO COUNTY. That part of Shawano County consisting of all of the following:

(a) The towns of Almon, Aniwa, Bartelme, Birnamwood, Hutchins, Red Springs, and Wittenberg.

(b) The villages of Mattoon and Wittenberg.

(c) That part of the village of Birnamwood located in the county.

**Thirty–seventh assembly district.** All of the following territory constitutes the 37th assembly district:

(1) DANE COUNTY. That part of Dane County consisting of all of the following:

(a) The towns of Albion, Christiana, and Deerfield.

(b) The villages of Deerfield and Rockdale.

(c) That part of the village of Cambridge located in the county.

(2) JEFFERSON COUNTY. That part of Jefferson County consisting of all of the following:

(a) The towns of Aztalan, Jefferson, Koshkonong, Lake Mills, Milford, Oakland, Sumner, Waterloo, and Watertown.

(b) That part of the town of Ixonia comprising wards 1, 3, and 4.

(c) That part of the village of Cambridge located in the county.

(d) The cities of Fort Atkinson, Jefferson, Lake Mills, and Waterloo.

**Thirty–eighth assembly district.** All of the following territory constitutes the 38th assembly district:

(1) COLUMBIA COUNTY. That part of Columbia County consisting of that part of the city of Columbus located in the county.

(2) DODGE COUNTY. That part of Dodge County consisting of all of the following:

(a) The towns of Ashippun, Clyman, Elba, Emmet, Hustisford, Lebanon, Lowell, Portland, and Shields.

(b) The villages of Clyman, Hustisford, Lowell, and Reeseville.

(c) That part of the city of Columbus located in the county.

(d) That part of the city of Watertown located in the county.

(3) JEFFERSON COUNTY. That part of Jefferson County consisting of all of the following:

(a) That part of the town of Ixonia comprising ward 2.

(b) That part of the city of Watertown located in the county.

(4) WAUKESHA COUNTY. That part of Waukesha County consisting of all of the following:

(a) The town of Oconomowoc.

(b) The village of Lac La Belle.

(c) That part of the city of Oconomowoc comprising wards 1, 2, 3, 4, 5, and 6.

**Thirty–ninth assembly district.** All of the following territory constitutes the 39th assembly district:

(1) COLUMBIA COUNTY. That part of Columbia County consisting of that part of the village of Randolph located in the county.

(2) DODGE COUNTY. That part of Dodge County consisting of all of the following:

(a) The towns of Beaver Dam, Burnett, Calamus, Chester, Fox Lake, Herman, Hubbard, Leroy, Lomira, Oak Grove, Rubicon, Trenton, Westford, and Williamstown.

(b) The villages of Brownsville, Iron Ridge, Kekoskee, Lomira, and Neosho.

(c) That part of the village of Randolph located in the county.

(d) The cities of Beaver Dam, Fox Lake, Horicon, Juneau, and Mayville.

**Fortieth assembly district.** All of the following territory constitutes the 40th assembly district:

(1) OUTAGAMIE COUNTY. That part of Outagamie County consisting of all of the following:

(a) The town of Hortonia.

(b) The village of Hortonville.

(c) That part of the city of New London located in the county.

(2) SHAWANO COUNTY. That part of Shawano County consisting of that part of the city of Marion located in the county.

(3) WAUPACA COUNTY. That part of Waupaca County consisting of all of the following:

(a) The towns of Bear Creek, Caledonia, Dayton, Dupont, Farmington, Harrison, Helvetia, Iola, Larrabee, Lebanon, Lind, Little Wolf, Mukwa, Royalton, St. Lawrence, Scandinavia, Union, Waupaca, Weyauwega, and Wyoming.

(b) The villages of Big Falls, Iola, Ogdensburg, and Scandinavia.

(c) The cities of Clintonville, Manawa, Waupaca, and Weyauwega.

(d) That part of the city of Marion located in the county.

(e) That part of the city of New London located in the county.

**Forty-first assembly district.** All of the following territory constitutes the 41st assembly district:

(1) WHOLE COUNTY. Green Lake County.

(2) FOND DU LAC COUNTY. That part of Fond du Lac County consisting of all of the following:

(a) The towns of Alto, Metomen, and Ripon.

(b) The villages of Brandon and Fairwater.

(c) The city of Ripon.

(3) MARQUETTE COUNTY. That part of Marquette County consisting of all of the following:

(a) The towns of Crystal Lake, Mecan, Neshkoro, and Newton.

(b) The village of Neshkoro.

(4) WAUPACA COUNTY. That part of Waupaca County consisting of all of the following:

(a) The town of Fremont.

(b) The village of Fremont.

(5) WAUSHARA COUNTY. That part of Waushara County consisting of all of the following:

(a) The towns of Aurora, Bloomfield, Coloma, Dakota, Leon, Marion, Mount Morris, Poysippi, Richford, Saxeville, Springwater, Warren, and Wautoma.

(b) The villages of Coloma, Lohrville, Redgranite, and Wild Rose.

(c) The city of Wautoma.

(d) That part of the city of Berlin located in the county.

**Forty-second assembly district.** All of the following territory constitutes the 42nd assembly district:

(1) ADAMS COUNTY. That part of Adams County consisting of all of the following:

(a) The towns of Dell Prairie and New Haven.

(b) That part of the city of Wisconsin Dells located in the county.

(2) COLUMBIA COUNTY. That part of Columbia County consisting of all of the following:

(a) The towns of Caledonia, Fort Winnebago, Lewiston, Marcellon, Newport, and Wyocena.

(b) The villages of Pardeeville and Wyocena.

(c) The city of Portage.

(d) That part of the city of Wisconsin Dells located in the county.

(3) MARQUETTE COUNTY. That part of Marquette County consisting of all of the following:

(a) The towns of Buffalo, Douglas, Harris, Montello, Moundville, Oxford, Packwaukee, Shields, and Westfield.

(b) The villages of Endeavor and Oxford.

(c) The city of Montello.

(4) SAUK COUNTY. That part of Sauk County consisting of all of the following:

(a) The towns of Baraboo, Delton, Fairfield, and Greenfield.

(b) The villages of Lake Delton and West Baraboo.

(c) The city of Baraboo.

(d) That part of the city of Wisconsin Dells located in the county.

**Forty-third assembly district.** All of the following territory constitutes the 43rd assembly district:

(1) DANE COUNTY. That part of Dane County consisting of that part of the city of Edgerton located in the county.

(2) JEFFERSON COUNTY. That part of Jefferson County consisting of that part of the city of Whitewater located in the county.

(3) ROCK COUNTY. That part of Rock County consisting of all of the following:

(a) The towns of Avon, Beloit, Center, Fulton, Janesville, Lima, Milton, Newark, Plymouth, Porter, Rock, and Spring Valley.

(b) The villages of Footville and Orfordville.

(c) The city of Milton.

(d) That part of the city of Edgerton located in the county.

(4) WALWORTH COUNTY. That part of Walworth County consisting of all of the following:

(a) The town of Whitewater.

(b) That part of the city of Whitewater located in the county.

**Forty-fourth assembly district.** All of the following territory in Rock County constitutes the 44th assembly district: that part of the city of Janesville comprising wards 1, 2, 3, 4, 7, 8, 9, 10, 11, 13, 14, 15, 16, 17, 18, 19, 20, 21, 22, 23, 24, and 25.

**Forty-fifth assembly district.** All of the following territory constitutes the 45th assembly district:

(1) ROCK COUNTY. That part of Rock County consisting of all of the following:

(a) The towns of Bradford, Clinton, Harmony, Johnstown, La Prairie, and Turtle.

(b) The village of Clinton.

(c) The city of Beloit.

(d) That part of the city of Janesville comprising wards 5, 6, and 12.

(2) WALWORTH COUNTY. That part of Walworth County consisting of the town of Richmond.

**Forty-sixth assembly district.** All of the following territory in Dane County constitutes the 46th assembly district:

(1) The towns of Cottage Grove, Dunkirk, Pleasant Springs, Rutland, and Sun Prairie.

(2) That part of the town of Dunn comprising wards 1 and 7.

(3) The village of Cottage Grove.

- (4) That part of the village of Oregon comprising wards 2, 3, and 4.
- (5) The cities of Stoughton and Sun Prairie.

**Forty-seventh assembly district.** All of the following territory constitutes the 47th assembly district:

(1) COLUMBIA COUNTY. That part of Columbia County consisting of all of the following:

(a) The towns of Arlington, Columbus, Courtland, Dekorra, Fountain Prairie, Hampden, Leeds, Lodi, Lowville, Otsego, Pacific, Randolph, Scott, Springvale, and West Point.

(b) The villages of Arlington, Cambria, Doylestown, Fall River, Friesland, Poynette, and Rio.

(c) The city of Lodi.

(2) DANE COUNTY. That part of Dane County consisting of all of the following:

(a) The towns of Bristol, Dane, Mazomanie, Medina, Roxbury, Vienna, Windsor, and York.

(b) The villages of Dane, DeForest, and Marshall.

(3) SAUK COUNTY. That part of Sauk County consisting of all of the following:

(a) The town of Merrimac.

(b) The village of Merrimac.

**Forty-eighth assembly district.** All of the following territory in Dane County constitutes the 48th assembly district:

(1) The town of Blooming Grove.

(2) That part of the town of Dunn comprising wards 2, 3, 4, 5, and 6.

(3) The village of McFarland.

(4) The city of Monona.

(5) That part of the city of Madison comprising wards 1, 2, 3, 4, 5, 6, 7, 8, 10, 11, 12, 13, 33, 55, and 56.

**Forty-ninth assembly district.** All of the following territory constitutes the 49th assembly district:

(1) WHOLE COUNTY. Grant County.

(2) IOWA COUNTY. That part of Iowa County consisting of all of the following:

(a) That part of the village of Livingston located in the county.

(b) That part of the village of Montfort located in the county.

(c) That part of the village of Muscoda located in the county.

(3) LAFAYETTE COUNTY. That part of Lafayette County consisting of all of the following:

(a) The town of Benton.

(b) The village of Benton.

(c) That part of the village of Hazel Green located in the county.

(d) That part of the city of Cuba City located in the county.

(4) RICHLAND COUNTY. That part of Richland County consisting of all of the following:

(a) The towns of Dayton, Eagle, Orion, and Richwood.

(b) The village of Boaz.

**Fiftieth assembly district.** All of the following territory constitutes the 50th assembly district:

(1) WHOLE COUNTY. Juneau County.

(2) MONROE COUNTY. That part of Monroe County consisting of all of the following:

(a) The towns of Clifton and Glendale.

(b) The village of Kendall.

(3) RICHLAND COUNTY. That part of Richland County consisting of all of the following:

(a) The towns of Marshall, Richland, Rockbridge, Westford, and Willow.

(b) That part of the village of Cazenovia located in the county.

(c) The city of Richland Center.

(4) SAUK COUNTY. That part of Sauk County consisting of all of the following:

(a) The towns of Dellona, Excelsior, Freedom, Ironton, La Valle, Reedsburg, Washington, Westfield, Winfield, and Woodland.

(b) The villages of Ironton, La Valle, Lime Ridge, Loganville, North Freedom, and Rock Springs.

(c) That part of the village of Cazenovia located in the county.

(d) The city of Reedsburg.

**Fifty-first assembly district.** All of the following territory constitutes the 51st assembly district:

(1) IOWA COUNTY. That part of Iowa County consisting of all of the following:

(a) The towns of Arena, Brigham, Clyde, Dodgeville, Eden, Highland, Linden, Mifflin, Mineral Point, Moscow, Pulaski, Ridgeway, Waldwick, and Wyoming.

(b) The villages of Arena, Avoca, Barneveld, Cobb, Highland, Hollandale, Linden, Rewey, and Ridgeway.

(c) That part of the village of Blanchardville located in the county.

(d) The cities of Dodgeville and Mineral Point.

(2) LAFAYETTE COUNTY. That part of Lafayette County consisting of all of the following:

(a) The towns of Argyle, Belmont, Blanchard, Darlington, Elk Grove, Fayette, Gratiot, Kendall, Lamont, Monticello, New Diggings, Seymour, Shullsburg, White Oak Springs, Willow Springs, and Wiota.

(b) The villages of Argyle, Belmont, and Gratiot.

(c) That part of the village of Blanchardville located in the county.

(d) The cities of Darlington and Shullsburg.

(3) RICHLAND COUNTY. That part of Richland County consisting of all of the following:

(a) The towns of Buena Vista and Ithaca.

(b) The village of Lone Rock.

(4) SAUK COUNTY. That part of Sauk County consisting of all of the following:

(a) The towns of Bear Creek, Franklin, Honey Creek, Prairie du Sac, Spring Green, Sumpter, and Troy.

(b) The villages of Plain, Prairie du Sac, Sauk City, and Spring Green.

**Fifty-second assembly district.** All of the following territory in Fond du Lac County constitutes the 52nd assembly district:

(1) The towns of Eldorado, Friendship, and Taycheedah.

(2) The village of North Fond du Lac.

(3) The city of Fond du Lac.

**Fifty-third assembly district.** All of the following territory constitutes the 53rd assembly district:

(1) DODGE COUNTY. That part of Dodge County consisting of that part of the city of Waupun located in the county.

(2) FOND DU LAC COUNTY. That part of Fond du Lac County consisting of all of the following:

(a) The towns of Byron, Empire, Fond du Lac, Lamartine, Oakfield, Rosendale, Springvale, and Waupun.

(b) The villages of Oakfield and Rosendale.

(c) That part of the city of Waupun located in the county.

(3) WINNEBAGO COUNTY. That part of Winnebago County consisting of all of the following:

(a) The towns of Algoma, Black Wolf, Nekimi, Nepeuskun, Omro, Oshkosh, Rushford, and Utica.

(b) The city of Omro.



(c) That part of the city of Oshkosh comprising wards 3, 4, 5, 6, 7, and 9.

**Fifty-fourth assembly district.** All of the following territory in Winnebago County constitutes the 54th assembly district: that part of the city of Oshkosh comprising wards 1, 2, 8, 10, 11, 12, 13, 14, 15, 16, 17, 18, 19, 20, 21, 22, 23, 24, 25, 26, 27, 28, 29, 30, 31, 32, and 33.

**Fifty-fifth assembly district.** All of the following territory in Winnebago County constitutes the 55th assembly district:

- (1) That part of the town of Menasha comprising wards 3, 4, 5, 6, 7, 8, 9, 10, 11, 12, and 13.
- (2) The city of Neenah.
- (3) That part of the city of Appleton located in the county.
- (4) That part of the city of Menasha located in the county.

**Fifty-sixth assembly district.** All of the following territory constitutes the 56th assembly district:

- (1) OUTAGAMIE COUNTY. That part of Outagamie County consisting of all of the following:
  - (a) The towns of Center, Dale, Grand Chute, and Greenville.
  - (b) That part of the city of Appleton comprising wards 30, 31, 32, 51, and 52.
- (2) WINNEBAGO COUNTY. That part of Winnebago County consisting of all of the following:
  - (a) The towns of Clayton, Neenah, Poygan, Vinland, Winchester, Winneconne, and Wolf River.
  - (b) That part of the town of Menasha comprising wards 1 and 2.
  - (c) The village of Winneconne.

**Fifty-seventh assembly district.** All of the following territory in Outagamie County constitutes the 57th assembly district:

- (1) That part of the village of Little Chute comprising ward 3.
- (2) That part of the city of Appleton comprising wards 1, 2, 3, 4, 5, 6, 7, 8, 9, 10, 11, 15, 16, 17, 18, 19, 20, 21, 22, 23, 24, 25, 26, 27, 28, 29, 33, 34, 35, 36, 37, 50, and 53.

**Fifty-eighth assembly district.** All of the following territory in Washington County constitutes the 58th assembly district:

- (1) The towns of Addison, Jackson, and West Bend.
- (2) That part of the town of Hartford comprising ward 5.
- (3) That part of the town of Polk comprising wards 1, 2, 3, 4, 6, and 7.
- (4) That part of the town of Trenton comprising wards 3 and 4.
- (5) The villages of Jackson and Slinger.
- (6) The city of West Bend.

**Fifty-ninth assembly district.** All of the following territory constitutes the 59th assembly district:

- (1) DODGE COUNTY. That part of Dodge County consisting of all of the following:
  - (a) The town of Theresa.
  - (b) The village of Theresa.
- (2) FOND DU LAC COUNTY. That part of Fond du Lac County consisting of all of the following:
  - (a) The towns of Ashford, Auburn, Eden, and Osceola.
  - (b) The villages of Campbellsport and Eden.
- (3) OZAUKEE COUNTY. That part of Ozaukee County consisting of all of the following:
  - (a) The towns of Belgium and Fredonia.
  - (b) That part of the town of Saukville comprising ward 1.
  - (c) The villages of Belgium and Fredonia.
- (4) SHEBOYGAN COUNTY. That part of Sheboygan County consisting of all of the following:

(a) The towns of Holland, Lima, Lyndon, Mitchell, Scott, Sherman, and Wilson.

(b) The villages of Adell, Cascade, Cedar Grove, Oostburg, Random Lake, and Waldo.

(5) WASHINGTON COUNTY. That part of Washington County consisting of all of the following:

- (a) The towns of Barton, Farmington, Kewaskum, and Wayne.
- (b) The village of Kewaskum.

**Sixtieth assembly district.** All of the following territory constitutes the 60th assembly district:

- (1) OZAUKEE COUNTY. That part of Ozaukee County consisting of all of the following:
  - (a) The towns of Cedarburg, Grafton, and Port Washington.
  - (b) That part of the town of Saukville comprising wards 2, 3, 4, 5, and 6.
  - (c) The villages of Grafton and Saukville.
  - (d) That part of the village of Newburg located in the county.
  - (e) The cities of Cedarburg and Port Washington.
  - (f) That part of the city of Mequon comprising ward 2.
- (2) WASHINGTON COUNTY. That part of Washington County consisting of all of the following:
  - (a) That part of the town of Trenton comprising wards 1, 2, 5, 6, and 7.
  - (b) That part of the village of Newburg located in the county.

**Sixty-first assembly district.** All of the following territory in Racine County constitutes the 61st assembly district:

- (1) That part of the town of Mount Pleasant comprising ward 22.
- (2) The villages of North Bay and Wind Point.
- (3) That part of the city of Racine comprising wards 1, 2, 3, 4, 5, 6, 7, 9, 10, 11, 12, 13, 14, 15, 16, 17, 18, 19, 20, 22, 27, 33, and 34.

**Sixty-second assembly district.** All of the following territory in Racine County constitutes the 62nd assembly district:

- (1) That part of the town of Mount Pleasant comprising wards 1, 2, 3, 4, 5, 7, 10, 11, 12, 14, 16, 17, 18, 19, 20, 21, and 23.
- (2) The villages of Elmwood Park and Sturtevant.
- (3) That part of the city of Racine comprising wards 8, 21, 23, 24, 25, 26, 28, 29, 30, 31, and 32.

**Sixty-third assembly district.** All of the following territory in Racine County constitutes the 63rd assembly district:

- (1) The towns of Caledonia, Dover, Norway, Raymond, Rochester, and Yorkville.
- (2) That part of the town of Mount Pleasant comprising wards 6, 8, 9, 13, and 15.
- (3) The villages of Rochester and Union Grove.

**Sixty-fourth assembly district.** All of the following territory in Kenosha County constitutes the 64th assembly district:

- (1) That part of the town of Somers comprising ward 8.
- (2) That part of the city of Kenosha comprising wards 1, 2, 3, 4, 7, 8, 9, 10, 11, 12, 13, 14, 15, 19, 20, 21, 22, 29, 31, and 32.

**Sixty-fifth assembly district.** All of the following territory in Kenosha County constitutes the 65th assembly district:

- (1) That part of the town of Bristol comprising ward 6.
- (2) The village of Pleasant Prairie.
- (3) That part of the city of Kenosha comprising wards 5, 6, 16, 17, 18, 23, 24, 25, 26, 27, 28, 30, 33, and 34.

**Sixty-sixth assembly district.** All of the following territory constitutes the 66th assembly district:

- (1) KENOSHA COUNTY. That part of Kenosha County consisting of all of the following:
  - (a) The towns of Brighton, Paris, Randall, and Salem.

(b) That part of the town of Bristol comprising wards 1, 2, 3, 4, 5, 7, and 8.

(c) That part of the town of Somers comprising wards 1, 2, 3, 4, 5, 6, 7, 9, 10, 11, and 12.

(d) The villages of Paddock Lake, Silver Lake, and Twin Lakes.

(e) That part of the village of Genoa City located in the county.

**(2) RACINE COUNTY.** That part of Racine County consisting of all of the following:

(a) The town of Burlington.

(b) That part of the city of Burlington located in the county.

**(3) WALWORTH COUNTY.** That part of Walworth County consisting of that part of the city of Burlington located in the county.

**Sixty-seventh assembly district.** All of the following territory constitutes the 67th assembly district:

**(1) BARRON COUNTY.** That part of Barron County consisting of all of the following:

(a) The towns of Dallas, Dovre, and Sioux Creek.

(b) The village of Dallas.

(c) That part of the village of New Auburn located in the county.

**(2) CHIPPEWA COUNTY.** That part of Chippewa County consisting of all of the following:

(a) The towns of Anson, Arthur, Auburn, Birch Creek, Bloomer, Cleveland, Colburn, Cooks Valley, Eagle Point, Estella, Goetz, Howard, Lake Holcombe, Ruby, Sampson, Tilden, and Woodmohr.

(b) The village of Cadott.

(c) That part of the village of New Auburn located in the county.

(d) The cities of Bloomer, Chippewa Falls, and Cornell.

**(3) DUNN COUNTY.** That part of Dunn County consisting of all of the following:

(a) The towns of Colfax, Elk Mound, Grant, Hay River, New Haven, Otter Creek, Red Cedar, Sand Creek, Sheridan, Sherman, Spring Brook, Tainter, Tiffany, and Wilson.

(b) The villages of Boyceville, Colfax, Downing, Elk Mound, Ridgeland, and Wheeler.

**Sixty-eighth assembly district.** All of the following territory constitutes the 68th assembly district:

**(1) CHIPPEWA COUNTY.** That part of Chippewa County consisting of all of the following:

(a) The towns of Hallie, Lafayette, and Wheaton.

(b) That part of the city of Eau Claire located in the county.

**(2) EAU CLAIRE COUNTY.** That part of Eau Claire County consisting of all of the following:

(a) The towns of Lincoln, Ludington, Seymour, and Union.

(b) That part of the town of Washington comprising wards 9 and 13.

(c) The village of Fall Creek.

(d) That part of the city of Altoona comprising wards 8, 12, and 13.

(e) That part of the city of Eau Claire comprising wards 1, 7, 8, 9, 10, 11, 12, 13, 14, 19, 22, 23, 29, 31, 34, 35, 36, and 37.

**Sixty-ninth assembly district.** All of the following territory constitutes the 69th assembly district:

**(1) CHIPPEWA COUNTY.** That part of Chippewa County consisting of all of the following:

(a) The towns of Delmar, Edson, and Sigel.

(b) The village of Boyd.

(c) The city of Stanley.

**(2) CLARK COUNTY.** That part of Clark County consisting of all of the following:

(a) The towns of Beaver, Butler, Colby, Eaton, Foster, Fremont, Grant, Green Grove, Hendren, Hewett, Hixon, Hoard, Longwood, Loyal, Lynn, Mayville, Mead, Mentor, Pine Valley, Reseburg, Seif, Sherman, Sherwood, Thorp, Unity, Warner, Washburn, Weston, Withee, Worden, and York.

(b) The villages of Curtiss, Granton, and Withee.

(c) That part of the village of Dorchester located in the county.

(d) That part of the village of Unity located in the county.

(e) The cities of Greenwood, Loyal, Neillsville, Owen, and Thorp.

(f) That part of the city of Abbotsford located in the county.

(g) That part of the city of Colby located in the county.

**(3) EAU CLAIRE COUNTY.** That part of Eau Claire County consisting of the town of Wilson.

**(4) MARATHON COUNTY.** That part of Marathon County consisting of all of the following:

(a) The towns of Brighton, Cleveland, Eau Pleine, Frankfort, Hull, McMillan, Spencer, and Wien.

(b) The villages of Edgar, Fenwood, Spencer, and Stratford.

(c) That part of the village of Dorchester located in the county.

(d) That part of the village of Unity located in the county.

(e) That part of the city of Abbotsford located in the county.

(f) That part of the city of Colby located in the county.

**(5) TAYLOR COUNTY.** That part of Taylor County consisting of the town of Taft.

**(6) WOOD COUNTY.** That part of Wood County consisting of the town of Lincoln.

**Seventieth assembly district.** All of the following territory constitutes the 70th assembly district:

**(1) MARATHON COUNTY.** That part of Marathon County consisting of that part of the city of Marshfield located in the county.

**(2) PORTAGE COUNTY.** That part of Portage County consisting of all of the following:

(a) The towns of Carson, Dewey, Eau Pleine, Hull, Linwood, and Sharon.

(b) That part of the town of Grant comprising ward 3.

(c) That part of the town of Plover comprising wards 1 and 4.

(d) The village of Junction City.

(e) That part of the village of Milladore located in the county.

**(3) WOOD COUNTY.** That part of Wood County consisting of all of the following:

(a) The towns of Arpin, Auburndale, Cameron, Cary, Cranmoor, Dexter, Hansen, Hiles, Marshfield, Milladore, Port Edwards, Remington, Richfield, Rock, Rudolph, Seneca, Sherry, Sigel, and Wood.

(b) The villages of Arpin, Auburndale, Hewitt, Rudolph, and Vesper.

(c) That part of the village of Milladore located in the county.

(d) The cities of Nekoosa and Pittsville.

(e) That part of the city of Marshfield located in the county.

**Seventy-first assembly district.** All of the following territory constitutes the 71st assembly district:

**(1) PORTAGE COUNTY.** That part of Portage County consisting of all of the following:

(a) The towns of Almond, Amherst, Belmont, Buena Vista, Lanark, New Hope, Pine Grove, and Stockton.

(b) That part of the town of Plover comprising wards 2 and 3.

(c) The villages of Almond, Amherst, Amherst Junction, Nelsonville, Park Ridge, Plover, and Whiting.

(d) The city of Stevens Point.

**(2) WAUSHARA COUNTY.** That part of Waushara County consisting of all of the following:

(a) The towns of Deerfield, Hancock, Oasis, Plainfield, and Rose.

- (b) The villages of Hancock and Plainfield.

**Seventy–second assembly district.** All of the following territory constitutes the 72nd assembly district:

(1) ADAMS COUNTY. That part of Adams County consisting of all of the following:

(a) The towns of Adams, Big Flats, Colburn, Easton, Jackson, Leola, Lincoln, Monroe, New Chester, Preston, Quincy, Richfield, Rome, Springville, and Strongs Prairie.

(b) The village of Friendship.

(c) The city of Adams.

(2) MARQUETTE COUNTY. That part of Marquette County consisting of all of the following:

(a) The town of Springfield.

(b) The village of Westfield.

(3) PORTAGE COUNTY. That part of Portage County consisting of that part of the town of Grant comprising wards 1 and 2.

(4) WOOD COUNTY. That part of Wood County consisting of all of the following:

(a) The towns of Grand Rapids and Saratoga.

(b) The villages of Biron and Port Edwards.

(c) The city of Wisconsin Rapids.

**Seventy–third assembly district.** All of the following territory constitutes the 73rd assembly district:

(1) WHOLE COUNTY. Douglas County.

(2) BURNETT COUNTY. That part of Burnett County consisting of the towns of Blaine, Jackson, Oakland, Rusk, Sand Lake, Scott, Swiss, Union, and Webb Lake.

(3) WASHBURN COUNTY. That part of Washburn County consisting of all of the following:

(a) The towns of Bass Lake, Brooklyn, Casey, Chicog, Crystal, Evergreen, Frog Creek, Gull Lake, Minong, Springbrook, Stinnett, and Trego.

(b) The village of Minong.

**Seventy–fourth assembly district.** All of the following territory constitutes the 74th assembly district:

(1) WHOLE COUNTIES. Ashland County, Bayfield County, and Iron County.

(2) SAWYER COUNTY. That part of Sawyer County consisting of all of the following:

(a) The towns of Bass Lake, Couderay, Edgewater, Hayward, Hunter, Lenroot, Ojibwa, Radisson, Round Lake, Sand Lake, Spider Lake, and Winter.

(b) The villages of Couderay, Radisson, and Winter.

(c) The city of Hayward.

**Seventy–fifth assembly district.** All of the following territory constitutes the 75th assembly district:

(1) BARRON COUNTY. That part of Barron County consisting of all of the following:

(a) The towns of Almena, Arland, Barron, Bear Lake, Cedar Lake, Chetek, Clinton, Crystal Lake, Cumberland, Doyle, Lakeland, Maple Grove, Maple Plain, Oak Grove, Prairie Farm, Prairie Lake, Rice Lake, Stanfold, Stanley, Sumner, Turtle Lake, and Vance Creek.

(b) The villages of Almena, Cameron, Haugen, and Prairie Farm.

(c) That part of the village of Turtle Lake located in the county.

(d) The cities of Barron, Chetek, Cumberland, and Rice Lake.

(2) POLK COUNTY. That part of Polk County consisting of all of the following:

(a) The towns of Beaver, Johnstown, and McKinley.

(b) That part of the village of Turtle Lake located in the county.

(3) WASHBURN COUNTY. That part of Washburn County consisting of all of the following:

(a) The towns of Barronett, Bashaw, Beaver Brook, Birchwood, Long Lake, Madge, Sarona, Spooner, and Stone Lake.

(b) The village of Birchwood.

(c) The cities of Shell Lake and Spooner.

**Seventy–sixth assembly district.** All of the following territory in Dane County constitutes the 76th assembly district:

(1) That part of the town of Madison comprising wards 2, 3, 4, and 6.

(2) That part of the city of Fitchburg comprising wards 1, 2, 3, 4, and 6.

(3) That part of the city of Madison comprising wards 48, 50, 58, 59, 60, 65, 66, 67, 68, 69, 72, 84, 85, 86, 87, 88, 89, 90, 91, 92, 93, and 94.

**Seventy–seventh assembly district.** All of the following territory in Dane County constitutes the 77th assembly district:

(1) The village of Shorewood Hills.

(2) That part of the city of Madison comprising wards 45, 46, 47, 61, 62, 63, 64, 70, 71, 73, 74, 75, 76, 77, 78, 79, 80, 81, 95, 96, and 97.

(3) That part of the city of Middleton comprising wards 2, 3, and 4.

**Seventy–eighth assembly district.** All of the following territory in Dane County constitutes the 78th assembly district:

(1) That part of the town of Madison comprising wards 1, 5, 7, 8, 9, 10, and 11.

(2) The village of Maple Bluff.

(3) That part of the city of Madison comprising wards 14, 15, 21, 31, 32, 34, 35, 36, 37, 38, 39, 40, 41, 42, 43, 44, 49, 51, 52, 53, 54, and 57.

**Seventy–ninth assembly district.** All of the following territory in Dane County constitutes the 79th assembly district:

(1) The towns of Blue Mounds, Cross Plains, Middleton, Springdale, Vermont, and Verona.

(2) The villages of Blue Mounds and Mount Horeb.

(3) The city of Verona.

(4) That part of the city of Fitchburg comprising wards 5, 7, 8, 9, 10, 11, and 12.

(5) That part of the city of Madison comprising wards 82, 83, 98, and 99.

(6) That part of the city of Middleton comprising wards 1, 5, 6, 7, and 9.

**Eightieth assembly district.** All of the following territory constitutes the 80th assembly district:

(1) WHOLE COUNTY. Green County.

(2) DANE COUNTY. That part of Dane County consisting of all of the following:

(a) The towns of Montrose, Oregon, Perry, and Primrose.

(b) That part of the village of Oregon comprising wards 1, 5, 6, 7, and 8.

(c) That part of the village of Belleville located in the county.

(d) That part of the village of Brooklyn located in the county.

(3) LAFAYETTE COUNTY. That part of Lafayette County consisting of all of the following:

(a) The town of Wayne.

(b) The village of South Wayne.

(4) ROCK COUNTY. That part of Rock County consisting of all of the following:

(a) The towns of Magnolia and Union.

(b) The city of Evansville.

(c) That part of the city of Brodhead located in the county.

**Eighty–first assembly district.** All of the following territory in Dane County constitutes the 81st assembly district:

(1) The towns of Berry, Black Earth, Burke, Springfield, and Westport.

(2) The villages of Black Earth, Cross Plains, Mazomanie, and Waunakee.

(3) That part of the city of Madison comprising wards 9, 16, 17, 18, 19, 20, 22, 23, 24, 25, 26, 27, 28, 29, and 30.

(4) That part of the city of Middleton comprising ward 8.

**Eighty-second assembly district.** All of the following territory in Milwaukee County constitutes the 82nd assembly district:

(1) The village of Greendale.

(2) The city of Franklin.

(3) That part of the city of Greenfield comprising wards 6, 7, 9, 10, 11, and 12.

**Eighty-third assembly district.** All of the following territory constitutes the 83rd assembly district:

(1) RACINE COUNTY. That part of Racine County consisting of all of the following:

(a) The town of Waterford.

(b) The village of Waterford.

(2) WALWORTH COUNTY. That part of Walworth County consisting of all of the following:

(a) The town of East Troy.

(b) The village of East Troy.

(c) That part of the village of Mukwonago located in the county.

(3) WAUKESHA COUNTY. That part of Waukesha County consisting of all of the following:

(a) The town of Vernon.

(b) That part of the town of Mukwonago comprising ward 3.

(c) The village of Big Bend.

(d) That part of the village of Mukwonago located in the county.

(e) The city of Muskego.

**Eighty-fourth assembly district.** All of the following territory constitutes the 84th assembly district:

(1) MILWAUKEE COUNTY. That part of Milwaukee County consisting of the village of Hales Corners.

(2) WAUKESHA COUNTY. That part of Waukesha County consisting of all of the following:

(a) That part of the town of Waukesha comprising wards 6, 9, 10, 11, and 12.

(b) The city of New Berlin.

(c) That part of the city of Waukesha comprising wards 25 and 26.

**Eighty-fifth assembly district.** All of the following territory constitutes the 85th assembly district:

(1) MARATHON COUNTY. That part of Marathon County consisting of all of the following:

(a) The towns of Berlin, Easton, Maine, Norrie, Plover, Texas, and Wausau.

(b) The village of Brokaw.

(c) That part of the village of Rothschild comprising wards 1, 2, 3, and 4.

(d) The cities of Schofield and Wausau.

(2) SHAWANO COUNTY. That part of Shawano County consisting of the villages of Aniwa and Eland.

**Eighty-sixth assembly district.** All of the following territory constitutes the 86th assembly district:

(1) MARATHON COUNTY. That part of Marathon County consisting of all of the following:

(a) The towns of Bergen, Bevent, Cassel, Day, Emmet, Franzen, Green Valley, Guenther, Knowlton, Kronenwetter, Marathon, Mosinee, Reid, Rib Falls, Rib Mountain, Rietbrock, Ringle, Stettin, and Weston.

(b) The villages of Hatley, Marathon City, and Weston.

(c) That part of the village of Rothschild comprising wards 5 and 6.

(d) The city of Mosinee.

(2) PORTAGE COUNTY. That part of Portage County consisting of all of the following:

(a) The town of Alban.

(b) The village of Rosholt.

(3) SHAWANO COUNTY. That part of Shawano County consisting of all of the following:

(a) The towns of Fairbanks and Germania.

(b) The village of Tigerton.

**Eighty-seventh assembly district.** All of the following territory constitutes the 87th assembly district:

(1) WHOLE COUNTIES. Price County and Rusk County.

(2) MARATHON COUNTY. That part of Marathon County consisting of the towns of Bern, Holton, and Johnson.

(3) SAWYER COUNTY. That part of Sawyer County consisting of all of the following:

(a) The towns of Draper, Meadowbrook, Meteor, and Weirgor.

(b) The village of Exeland.

(4) TAYLOR COUNTY. That part of Taylor County consisting of all of the following:

(a) The towns of Aurora, Browning, Chelsea, Cleveland, Deer Creek, Ford, Goodrich, Greenwood, Grover, Hammel, Holway, Jump River, Little Black, McKinley, Maplehurst, Medford, Moliator, Pershing, Rib Lake, Roosevelt, and Westboro.

(b) The villages of Gilman, Lublin, Rib Lake, and Stetsonville.

(c) The city of Medford.

**Eighty-eighth assembly district.** All of the following territory in Brown County constitutes the 88th assembly district: that part of the city of Green Bay comprising wards 1, 2, 3, 4, 5, 6, 7, 8, 9, 10, 11, 12, 13, 14, 15, 16, 17, 18, 19, 20, 21, 22, 23, 24, 26, 27, and 36.

**Eighty-ninth assembly district.** All of the following territory constitutes the 89th assembly district:

(1) BROWN COUNTY. That part of Brown County consisting of all of the following:

(a) The town of Pittsfield.

(b) That part of the town of Suamico comprising wards 1, 2, 3, 4, 5, 6, 8, 9, and 10.

(c) That part of the village of Pulaski located in the county.

(2) MARINETTE COUNTY. That part of Marinette County consisting of all of the following:

(a) The towns of Beaver, Grover, Peshtigo, and Pound.

(b) The villages of Coleman and Pound.

(c) The cities of Marinette and Peshtigo.

(3) OCONTO COUNTY. That part of Oconto County consisting of all of the following:

(a) The towns of Chase, Lena, Little River, Little Suamico, Oconto, Pensaukee, and Stiles.

(b) The village of Lena.

(c) That part of the village of Pulaski located in the county.

(d) The city of Oconto.

(4) SHAWANO COUNTY. That part of Shawano County consisting of that part of the village of Pulaski located in the county.

**Ninetieth assembly district.** All of the following territory in Brown County constitutes the 90th assembly district:

(1) That part of the town of Suamico comprising ward 7.

(2) That part of the village of Howard located in the county.

(3) That part of the city of Green Bay comprising wards 25, 28, 29, 30, 31, 32, 33, 34, 35, 37, 38, 39, 40, 41, 42, 43, 44, and 45.

**Ninety–first assembly district.** All of the following territory constitutes the 91st assembly district:

(1) **WHOLE COUNTIES.** Buffalo County and Trempealeau County.

(2) **JACKSON COUNTY.** That part of Jackson County consisting of all of the following:

(a) The town of Springfield.

(b) The village of Taylor.

(3) **PEPIN COUNTY.** That part of Pepin County consisting of all of the following:

(a) The towns of Durand, Frankfort, Pepin, Stockholm, Waterville, and Waubeek.

(b) The villages of Pepin and Stockholm.

(c) The city of Durand.

(4) **PIERCE COUNTY.** That part of Pierce County consisting of all of the following:

(a) The towns of Ellsworth, El Paso, Hartland, Isabelle, Maiden Rock, Martell, Salem, and Union.

(b) The villages of Bay City, Maiden Rock, and Plum City.

**Ninety–second assembly district.** All of the following territory constitutes the 92nd assembly district:

(1) **CLARK COUNTY.** That part of Clark County consisting of the towns of Dewhurst and Levis.

(2) **EAU CLAIRE COUNTY.** That part of Eau Claire County consisting of all of the following:

(a) The towns of Bridge Creek and Fairchild.

(b) The village of Fairchild.

(c) The city of Augusta.

(3) **JACKSON COUNTY.** That part of Jackson County consisting of all of the following:

(a) The towns of Adams, Albion, Alma, Bear Bluff, Brockway, City Point, Cleveland, Curran, Franklin, Garden Valley, Garfield, Hixton, Irving, Knapp, Komensky, Manchester, Melrose, Millston, North Bend, and Northfield.

(b) The villages of Alma Center, Hixton, Melrose, and Merrillan.

(c) The city of Black River Falls.

(4) **MONROE COUNTY.** That part of Monroe County consisting of all of the following:

(a) The towns of Adrian, Angelo, Byron, Grant, Greenfield, Lafayette, La Grange, Lincoln, Little Falls, New Lyme, Oakdale, Scott, Sparta, and Tomah.

(b) The villages of Oakdale, Warrens, and Wyeville.

(c) The cities of Sparta and Tomah.

**Ninety–third assembly district.** All of the following territory constitutes the 93rd assembly district:

(1) **DUNN COUNTY.** That part of Dunn County consisting of the towns of Dunn, Eau Galle, Peru, Rock Creek, and Weston.

(2) **EAU CLAIRE COUNTY.** That part of Eau Claire County consisting of all of the following:

(a) The towns of Brunswick, Clear Creek, Drammen, Otter Creek, and Pleasant Valley.

(b) That part of the town of Washington comprising wards 1, 2, 3, 4, 5, 6, 7, 8, 10, 11, and 12.

(c) That part of the city of Altoona comprising wards 1, 2, 3, 4, 5, 6, 7, 9, 10, and 11.

(d) That part of the city of Eau Claire comprising wards 2, 3, 4, 5, 6, 15, 17, 18, 20, 21, 24, 25, 26, 27, 28, 30, 31, 32, 33, 38, and 39.

(3) **PEPIN COUNTY.** That part of Pepin County consisting of the towns of Albany and Lima.

(4) **PIERCE COUNTY.** That part of Pierce County consisting of the town of Rock Elm.

**Ninety–fourth assembly district.** All of the following territory constitutes the 94th assembly district:

(1) **LA CROSSE COUNTY.** That part of La Crosse County consisting of all of the following:

(a) The towns of Bangor, Barre, Burns, Campbell, Farmington, Greenfield, Hamilton, Holland, Medary, Onalaska, and Washington.

(b) That part of the town of Shelby comprising wards 2 and 3.

(c) The villages of Bangor, Holmen, and West Salem.

(d) That part of the village of Rockland located in the county.

(e) The city of Onalaska.

(2) **MONROE COUNTY.** That part of Monroe County consisting of all of the following:

(a) The towns of Leon and Portland.

(b) The village of Melvina.

(c) That part of the village of Rockland located in the county.

**Ninety–fifth assembly district.** All of the following territory in La Crosse County constitutes the 95th assembly district:

(1) That part of the town of Shelby comprising wards 1, 4, 5, and 6.

(2) The city of La Crosse.

**Ninety–sixth assembly district.** All of the following territory constitutes the 96th assembly district:

(1) **WHOLE COUNTIES.** Crawford County and Vernon County.

(2) **MONROE COUNTY.** That part of Monroe County consisting of all of the following:

(a) The towns of Jefferson, Ridgeville, Sheldon, Wellington, Wells, and Wilton.

(b) The villages of Cashton, Norwalk, and Wilton.

(3) **RICHLAND COUNTY.** That part of Richland County consisting of all of the following:

(a) The towns of Akan, Bloom, Forest, Henrietta, and Sylvan.

(b) The village of Yuba.

(c) That part of the village of Viola located in the county.

**Ninety–seventh assembly district.** All of the following territory in Waukesha County constitutes the 97th assembly district:

(1) That part of the town of Waukesha comprising wards 1, 2, 4, and 5.

(2) That part of the city of Waukesha comprising wards 1, 2, 3, 4, 5, 6, 7, 9, 16, 17, 18, 19, 20, 21, 22, 23, 24, 27, 28, 29, 30, 31, 32, 33, 34, 35, 36, 37, and 38.

**Ninety–eighth assembly district.** All of the following territory in Waukesha County constitutes the 98th assembly district:

(1) The town of Brookfield.

(2) That part of the town of Lisbon comprising wards 4, 5, 6, and 7.

(3) The village of Pewaukee.

(4) That part of the village of Sussex comprising ward 12.

(5) That part of the city of Brookfield comprising wards 4, 5, 6, 8, 10, 11, 12, 13, 14, 16, 17, 18, 19, 20, 21, and 22.

(6) That part of the city of Pewaukee comprising wards 1, 2, 3, 4, 5, 6, 8, 9, and 10.

**Ninety–ninth assembly district.** All of the following territory constitutes the 99th assembly district:

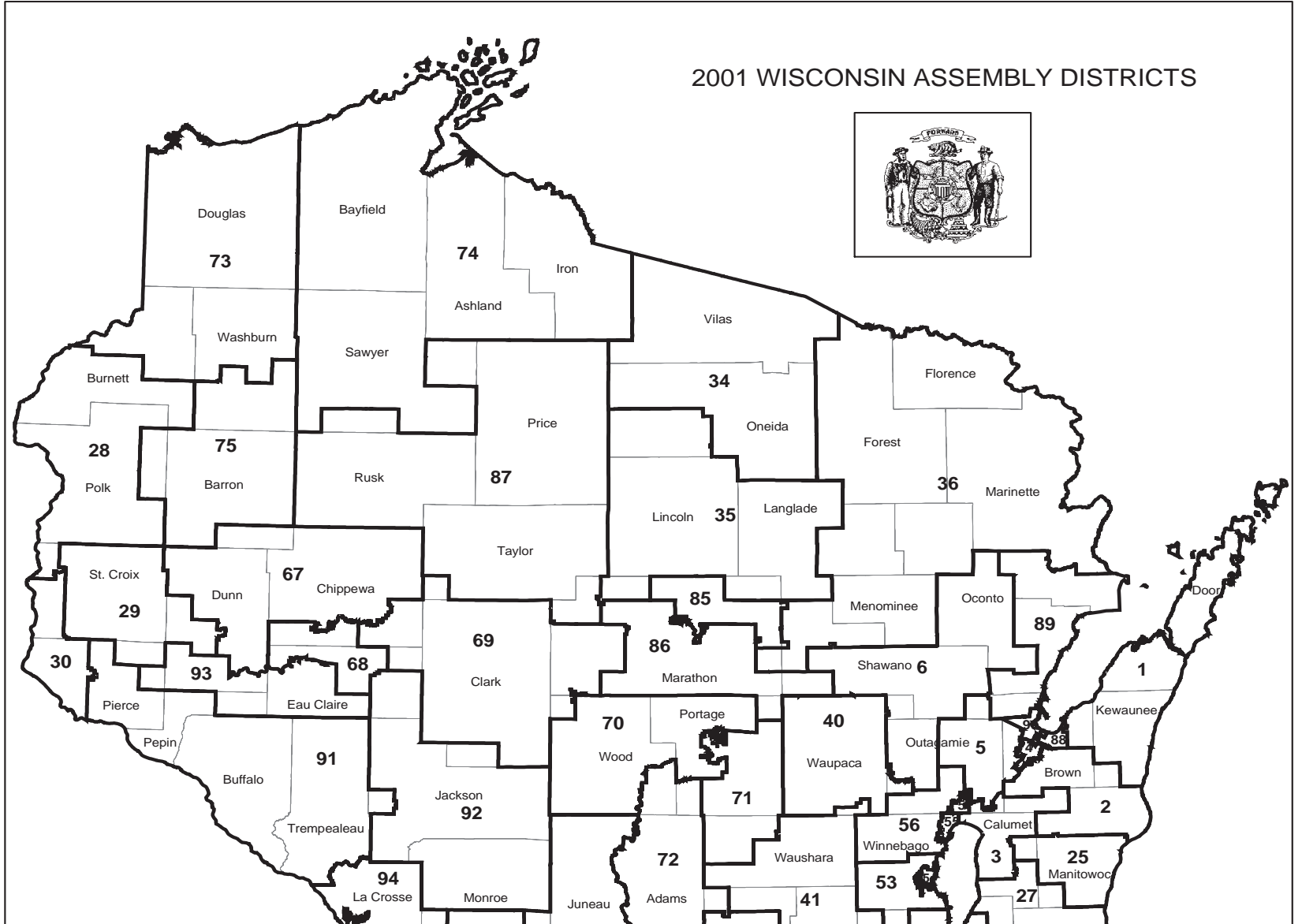
(1) **DODGE COUNTY.** That part of Dodge County consisting of that part of the city of Hartford located in the county.

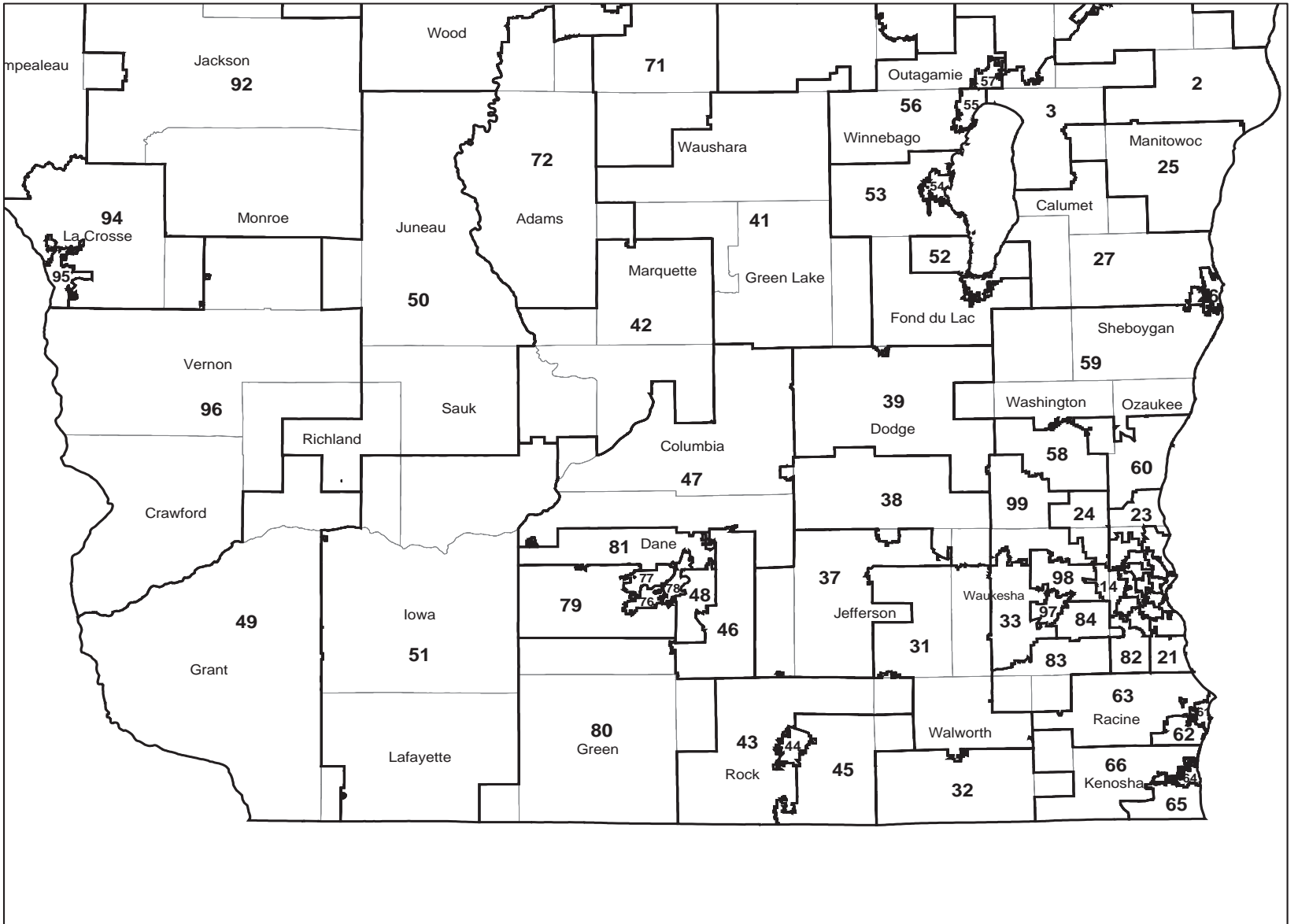
**(2)** WASHINGTON COUNTY. That part of Washington County consisting of all of the following:

- (a) The town of Erin.
- (b) That part of the town of Hartford comprising wards 1, 2, 3, 4, and 6.
- (c) That part of the town of Polk comprising ward 5.
- (d) That part of the town of Richfield comprising wards 1, 2, 3, 4, 5, 9, and 10.
- (e) That part of the city of Hartford located in the county.

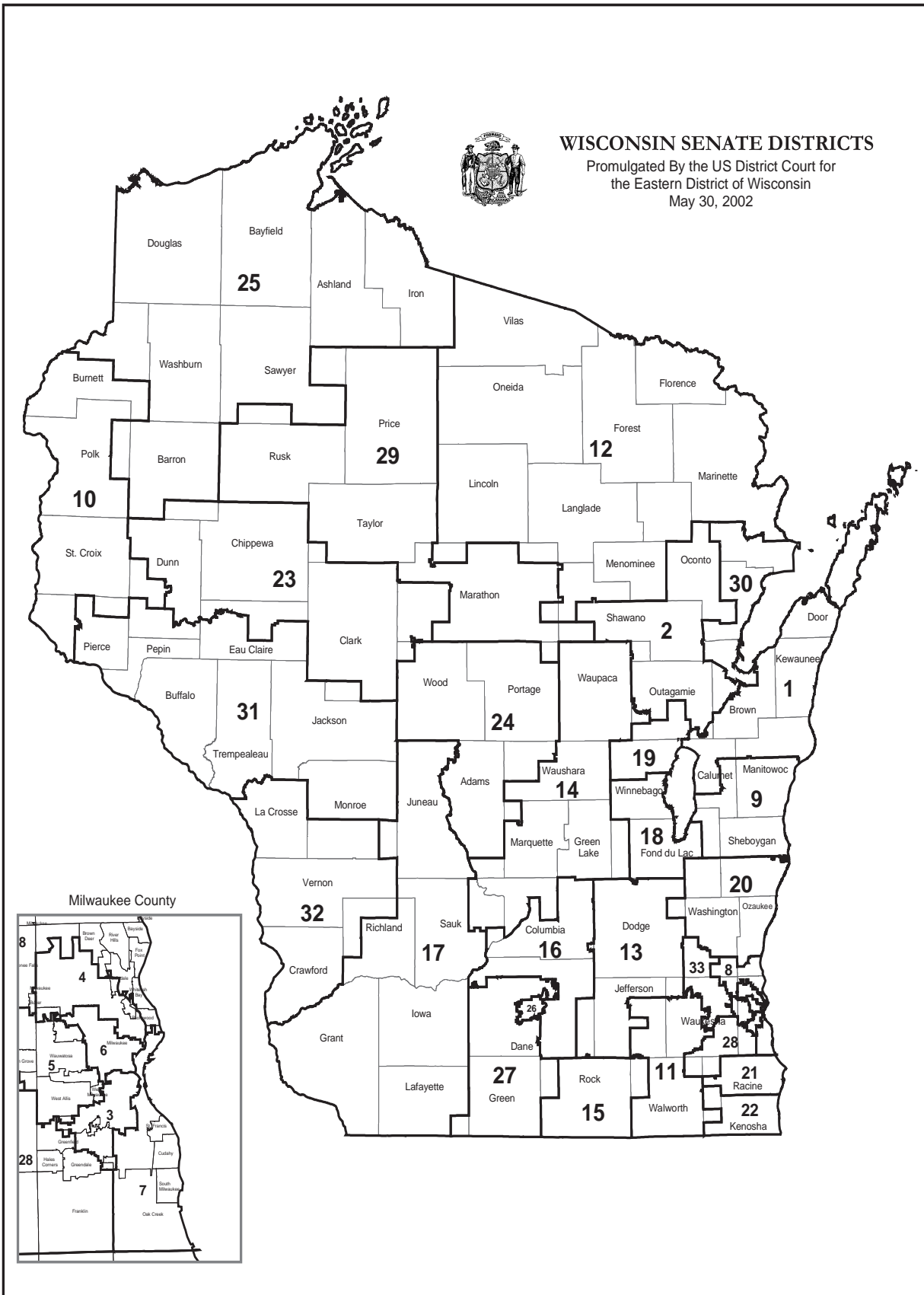
**(3)** WAUKESHA COUNTY. That part of Waukesha County consisting of all of the following:

- (a) The town of Merton.
- (b) That part of the town of Lisbon comprising wards 1, 2, 3, 8, 9, 10, 11, and 12.
- (c) The villages of Lannon and Merton.
- (d) That part of the village of Menomonee Falls comprising wards 18, 24, 25, 26, and 27.
- (e) That part of the village of Sussex comprising wards 1, 2, 3, 4, 5, 6, 7, 8, 9, 10, and 11.

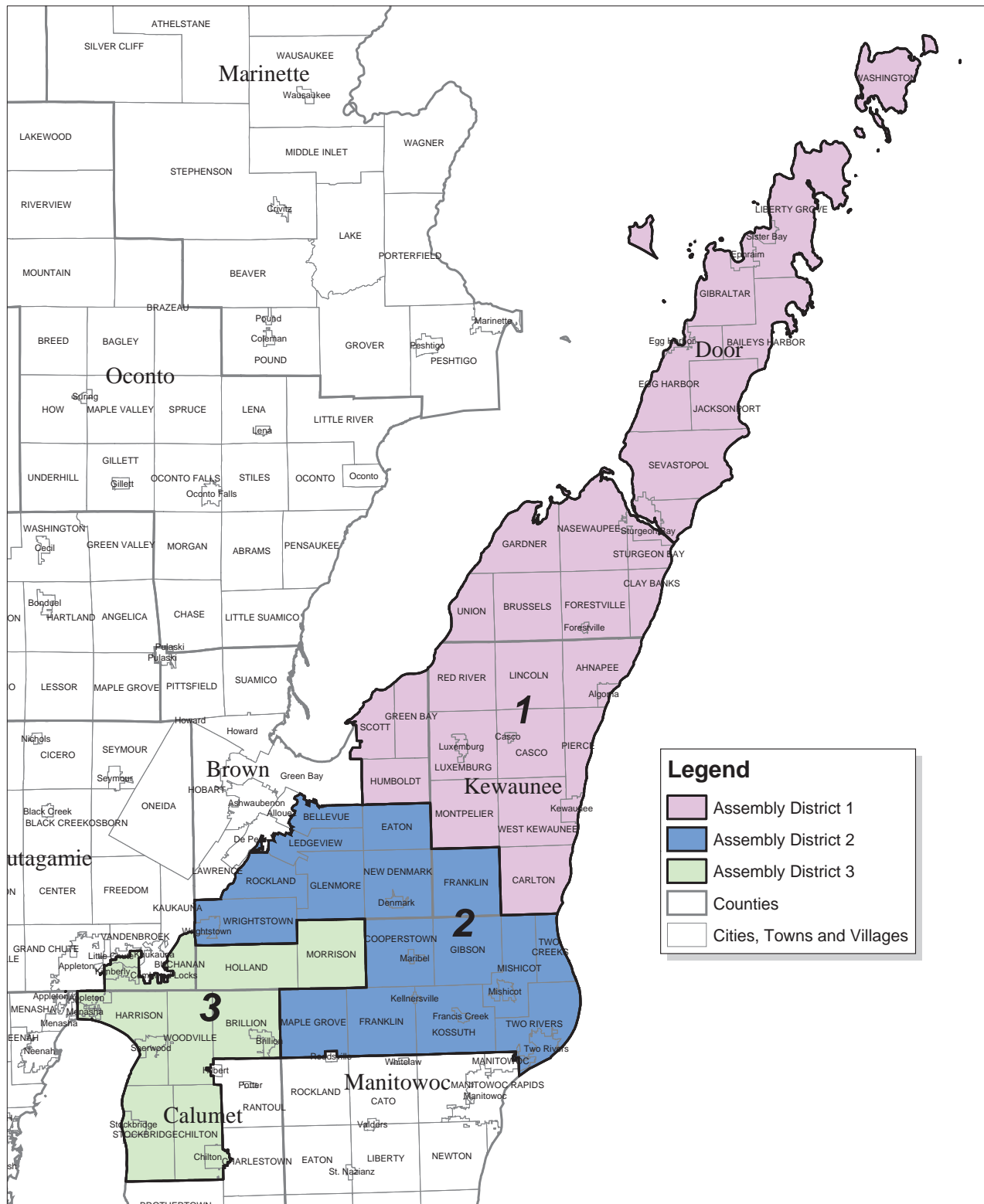






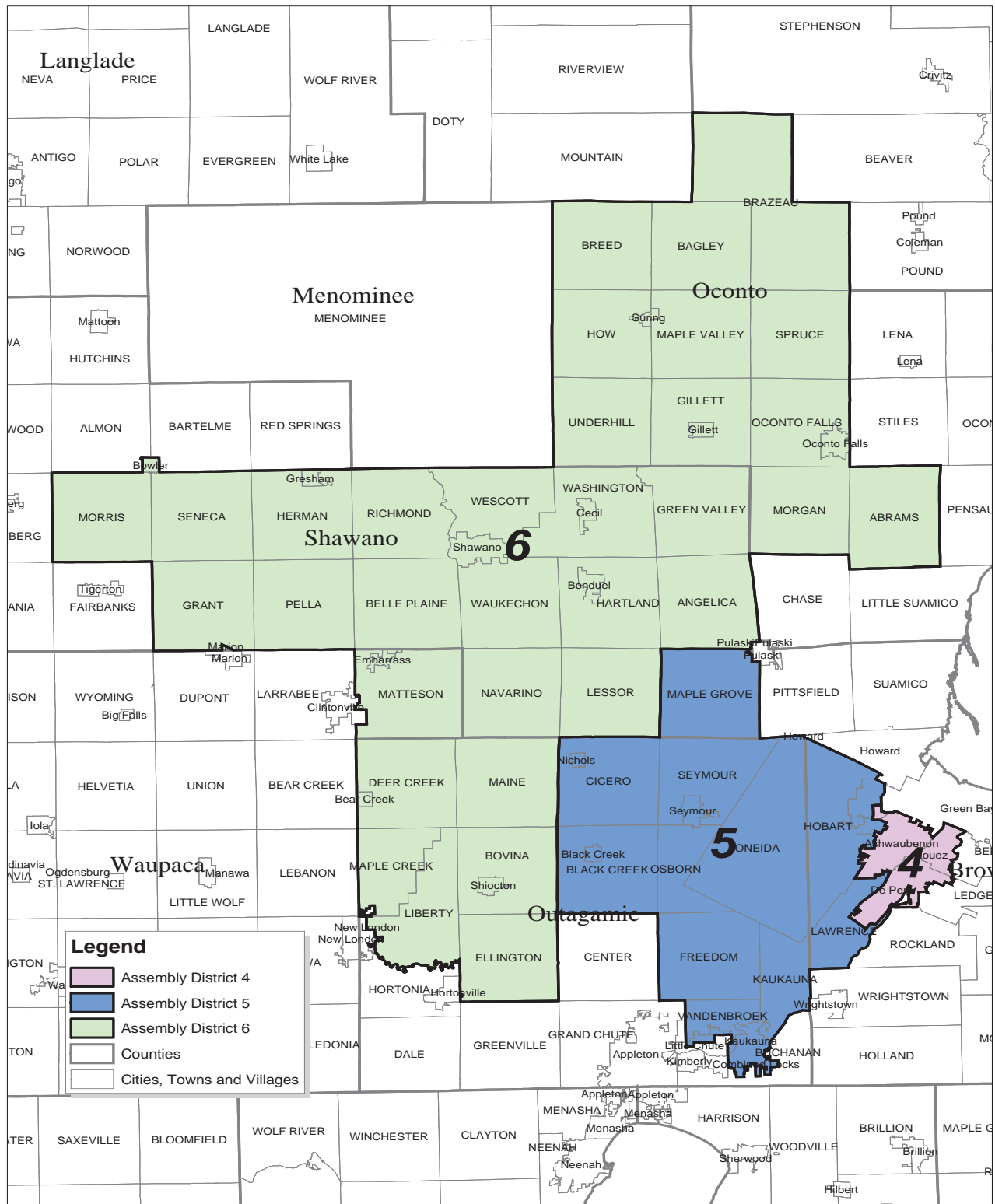


# SENATE DISTRICT 1 ASSEMBLY DISTRICTS 1, 2, AND 3



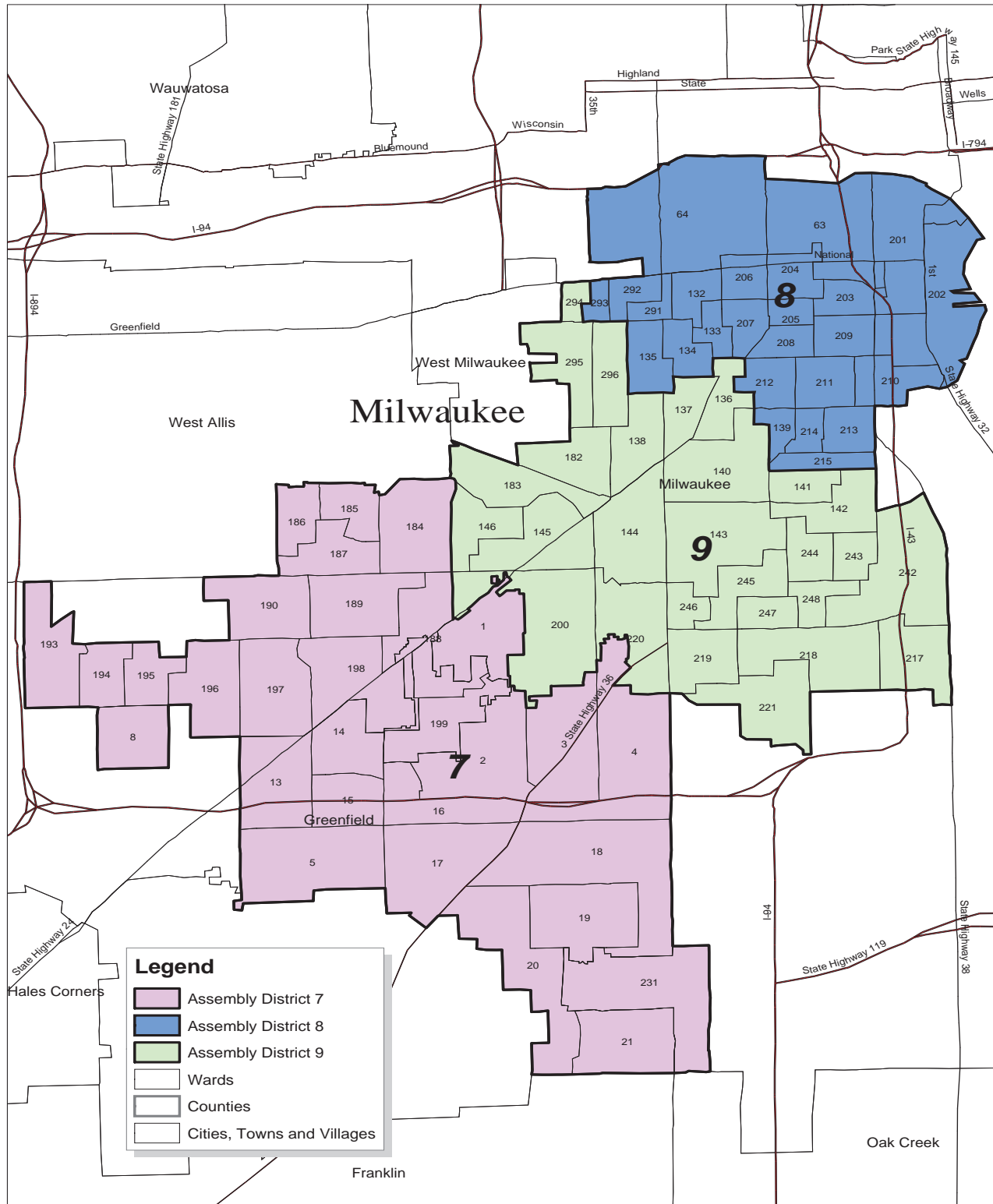
Districts as created by the Federal Court Redistricting Decision dated May 22, 2002.  
Districts are effective as of May 30, 2002.

# SENATE DISTRICT 2 ASSEMBLY DISTRICTS 4, 5, AND 6



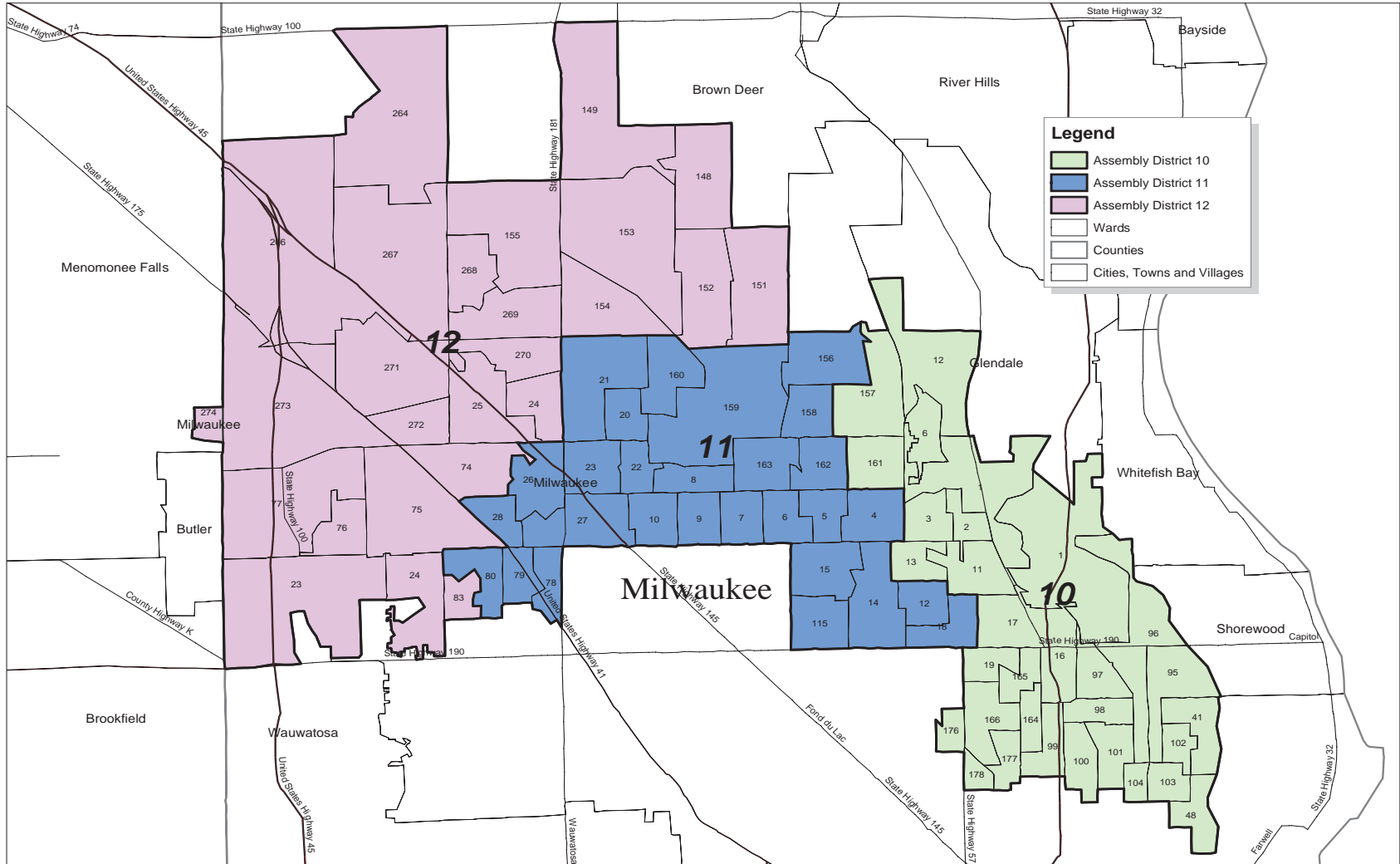
Districts as created by the Federal Court Redistricting Decision dated May 22, 2002.  
Districts are effective as of May 30, 2002.

# SENATE DISTRICT 3 ASSEMBLY DISTRICTS 7, 8, AND 9



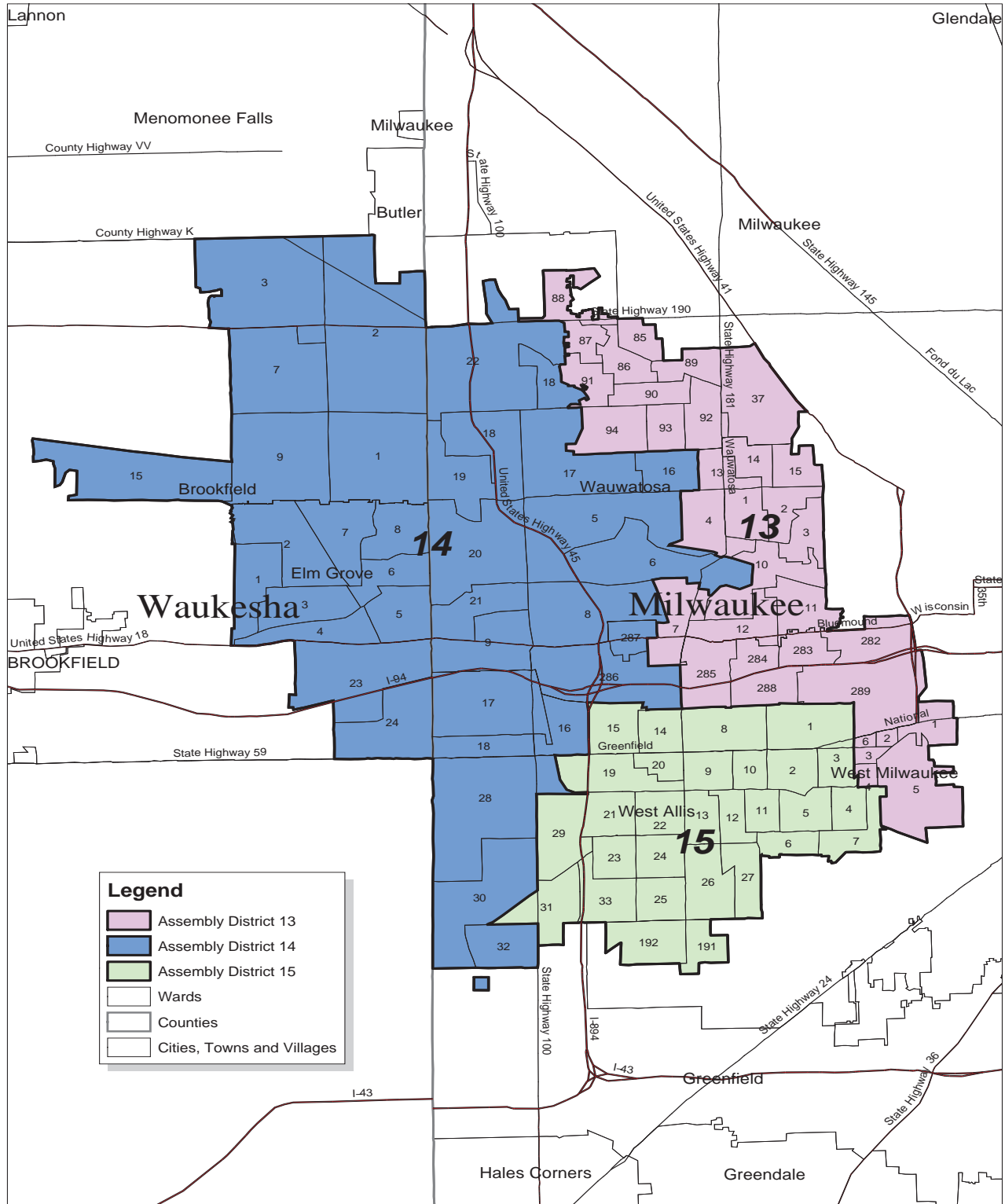
Districts as created by the Federal Court Redistricting Decision dated May 22, 2002.  
Districts are effective as of May 30, 2002.

# SENATE DISTRICT 4 ASSEMBLY DISTRICTS 10, 11, AND 12



Districts as created by the Federal Court Redistricting Decision dated May 22, 2002.  
Districts are effective as of May 30, 2002.

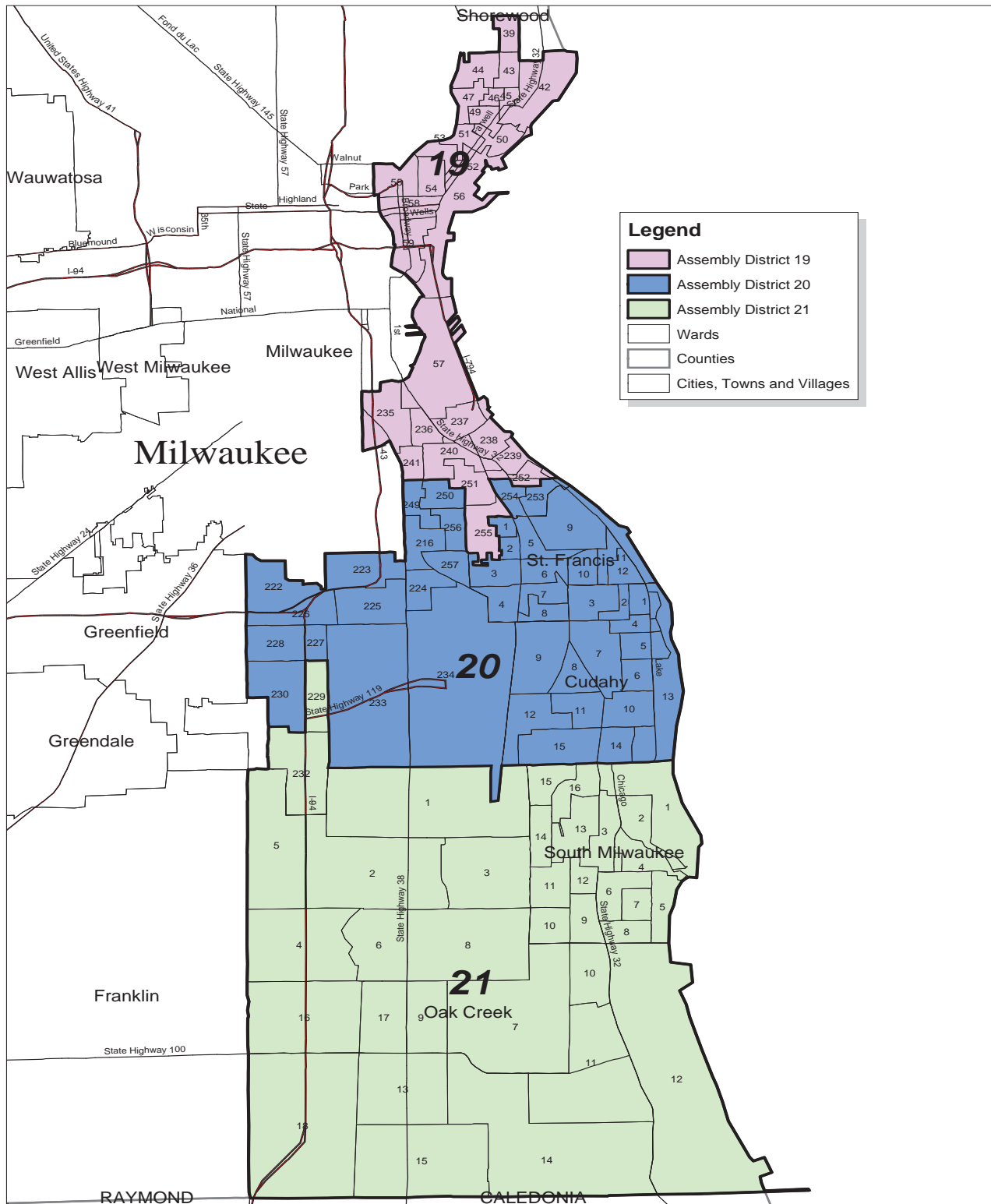
# SENATE DISTRICT 5 ASSEMBLY DISTRICTS 13, 14, AND 15



Districts as created by the Federal Court Redistricting Decision dated May 22, 2002.  
Districts are effective as of May 30, 2002.



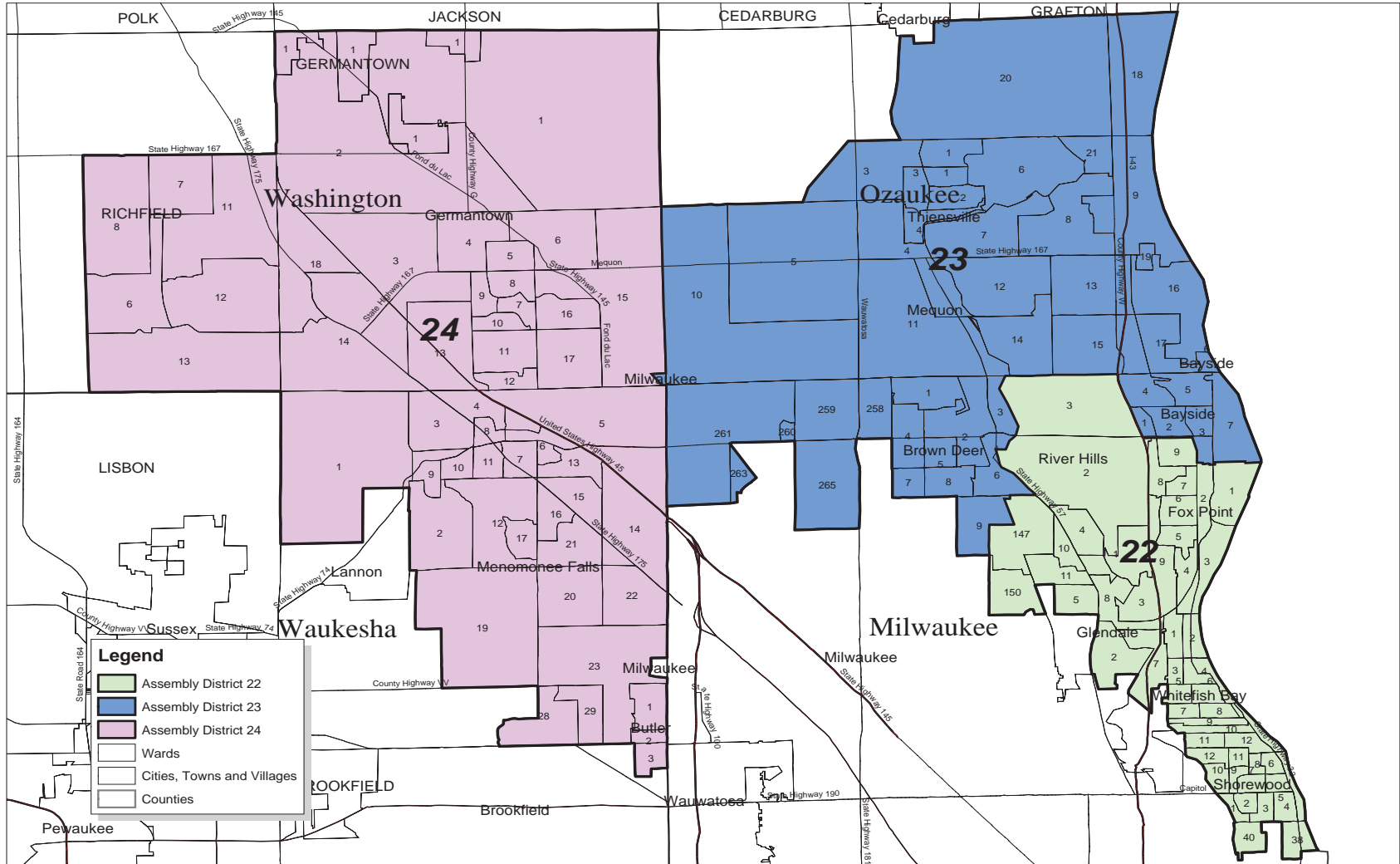
# SENATE DISTRICT 7 ASSEMBLY DISTRICTS 19, 20, AND 21



Districts as created by the Federal Court Redistricting Decision dated May 22, 2002.  
Districts are effective as of May 30, 2002.

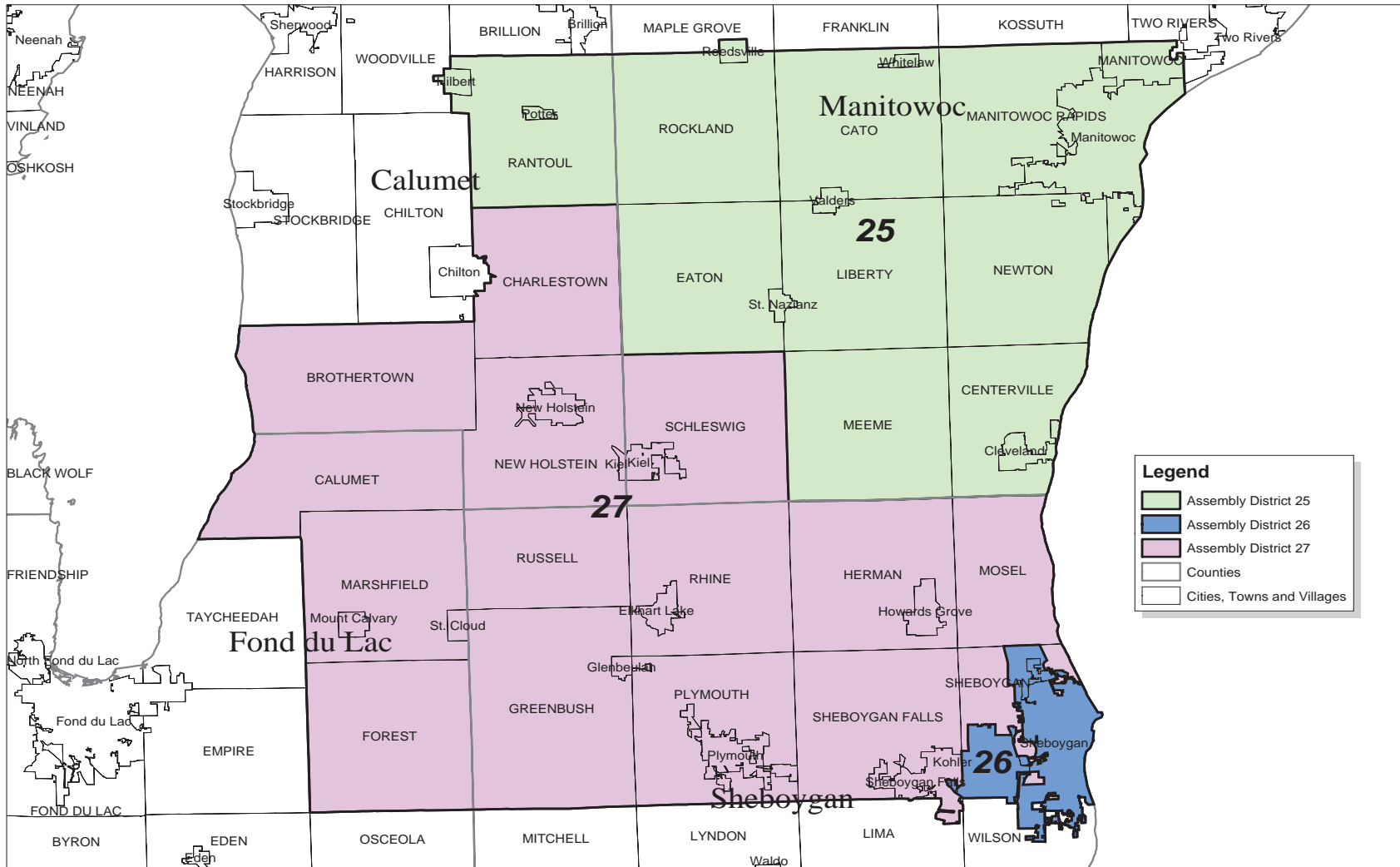


# SENATE DISTRICT 8 ASSEMBLY DISTRICTS 22, 23, AND 24



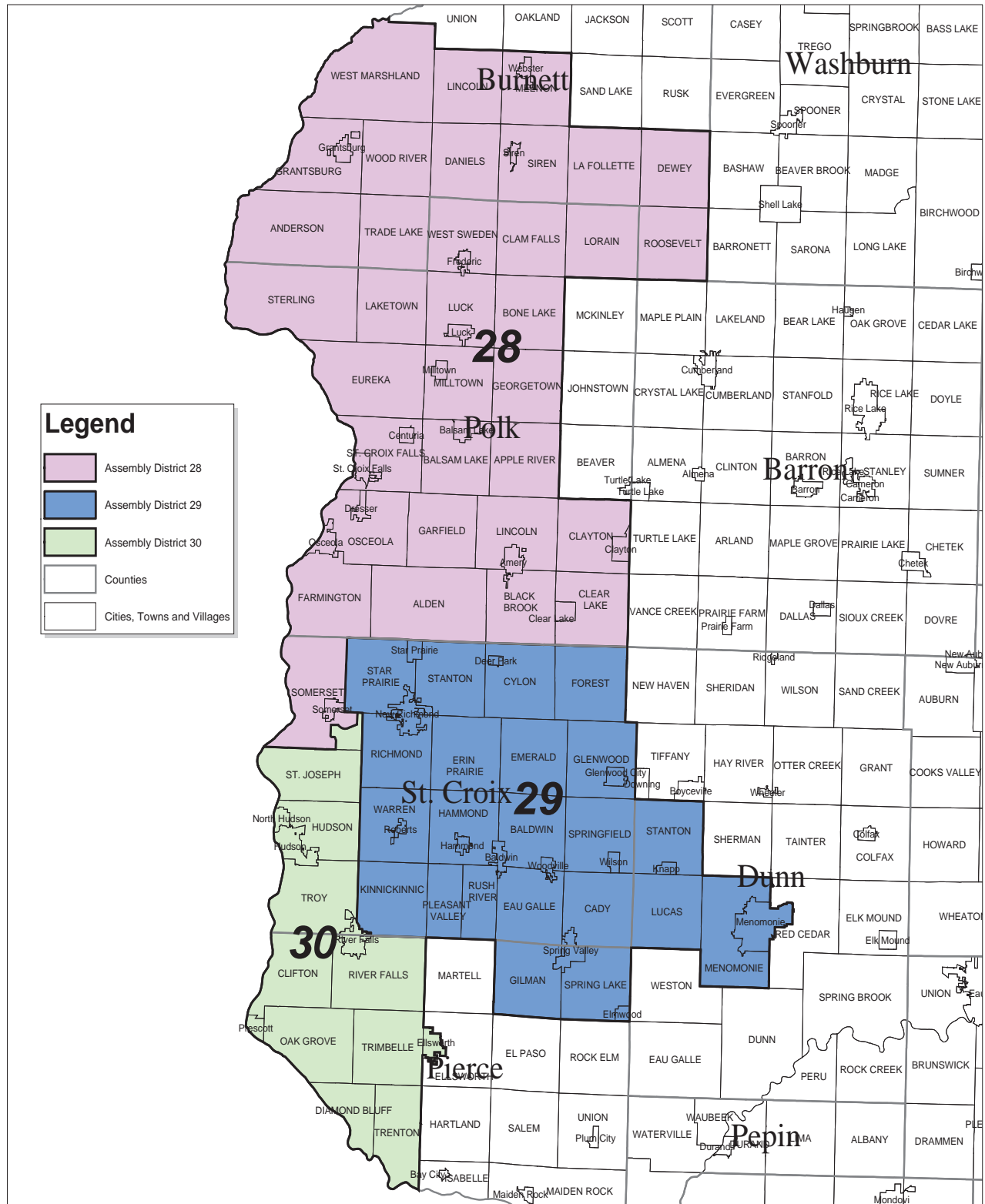
Districts as created by the Federal Court Redistricting Decision dated May 22, 2002.  
Districts are effective as of May 30, 2002.

# SENATE DISTRICT 9 ASSEMBLY DISTRICTS 25, 26, AND 27



Districts as created by the Federal Court Redistricting Decision dated May 22, 2002.  
Districts are effective as of May 30, 2002.

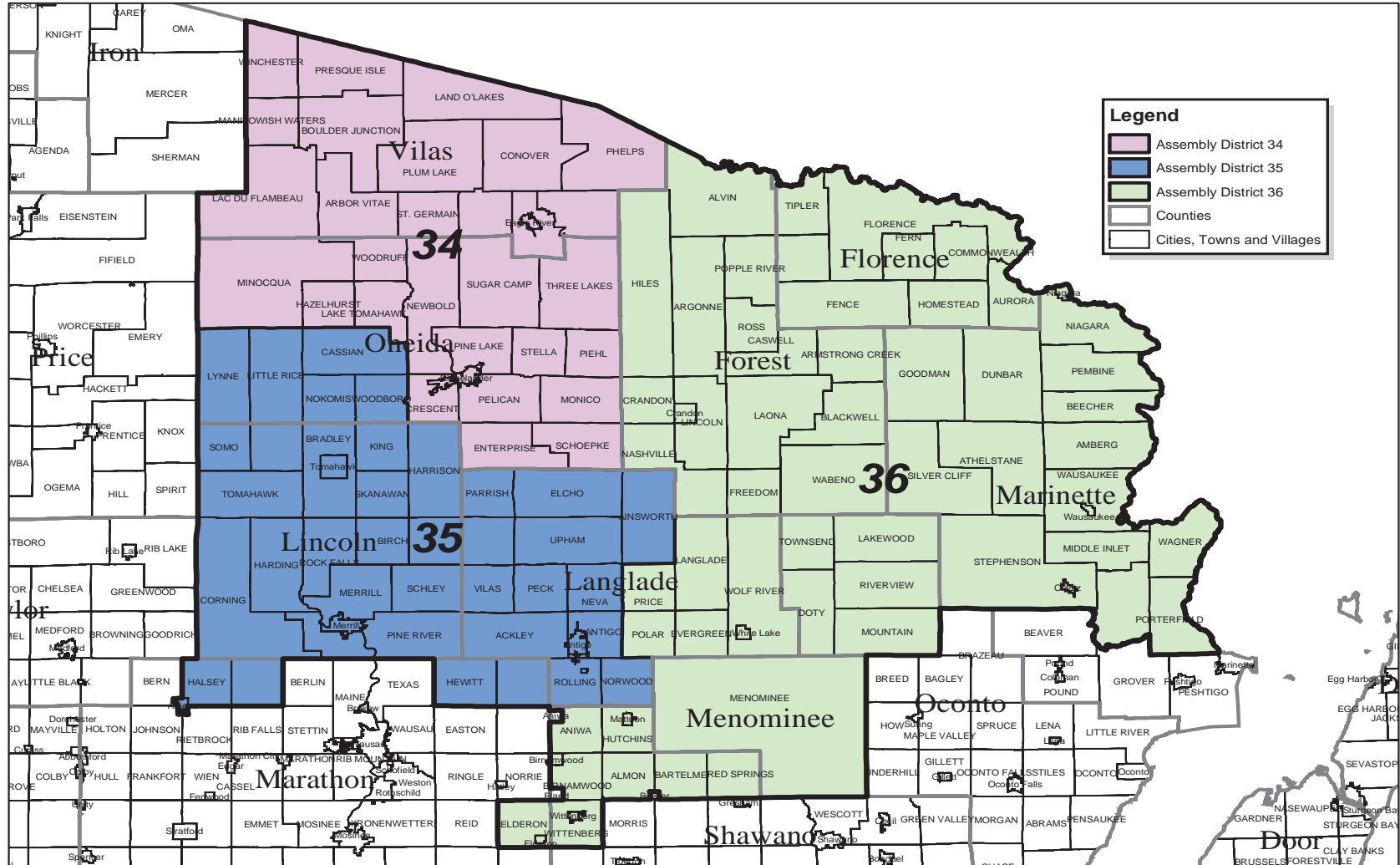
# SENATE DISTRICT 10 ASSEMBLY DISTRICTS 28, 29, AND 30



Districts as created by the Federal Court Redistricting Decision dated May 22, 2002.  
Districts are effective as of May 30, 2002.

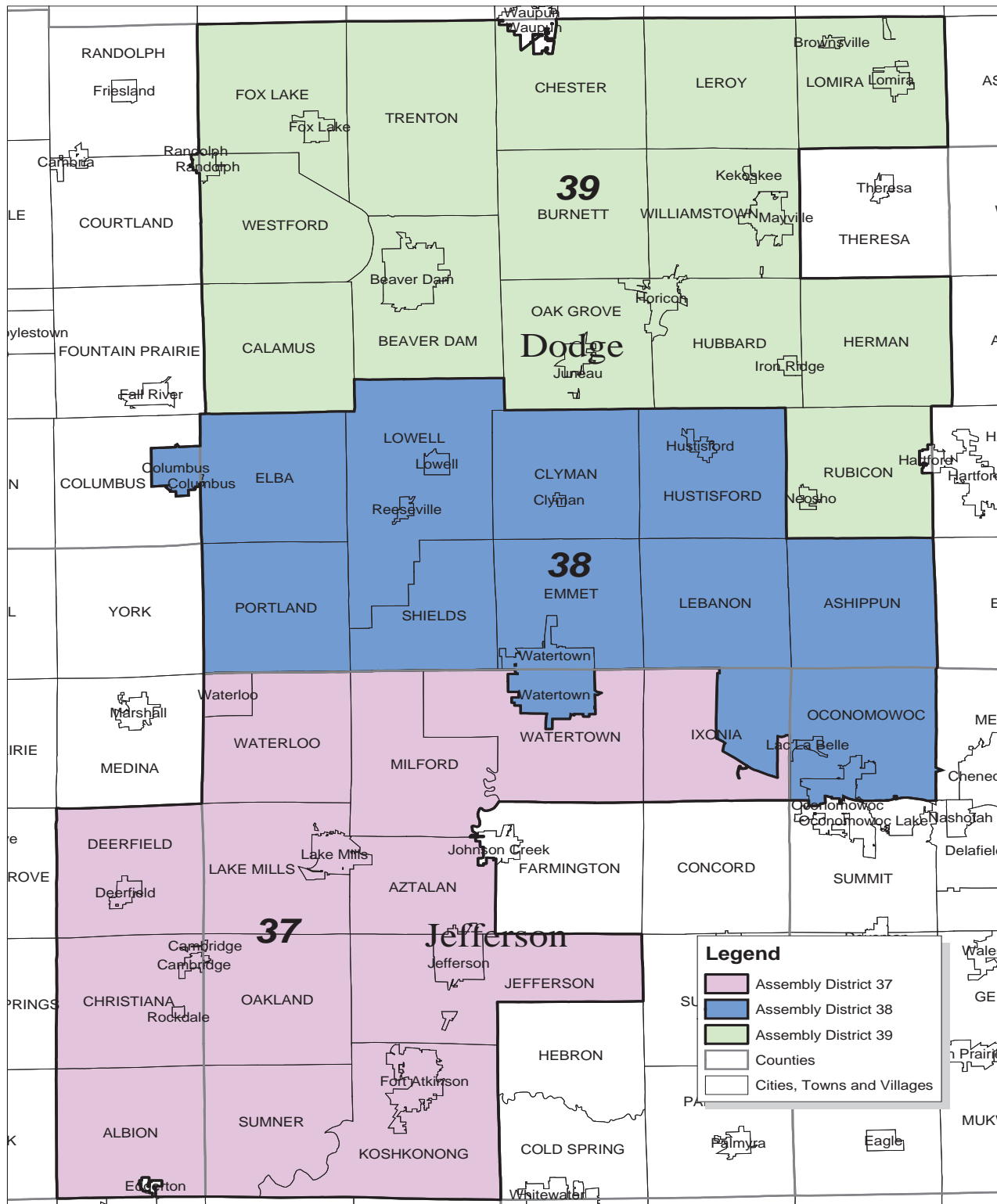


# SENATE DISTRICT 12 ASSEMBLY DISTRICTS 34, 35, AND 36



Districts as created by the Federal Court Redistricting Decision dated May 22, 2002.  
Districts are effective as of May 30, 2002.

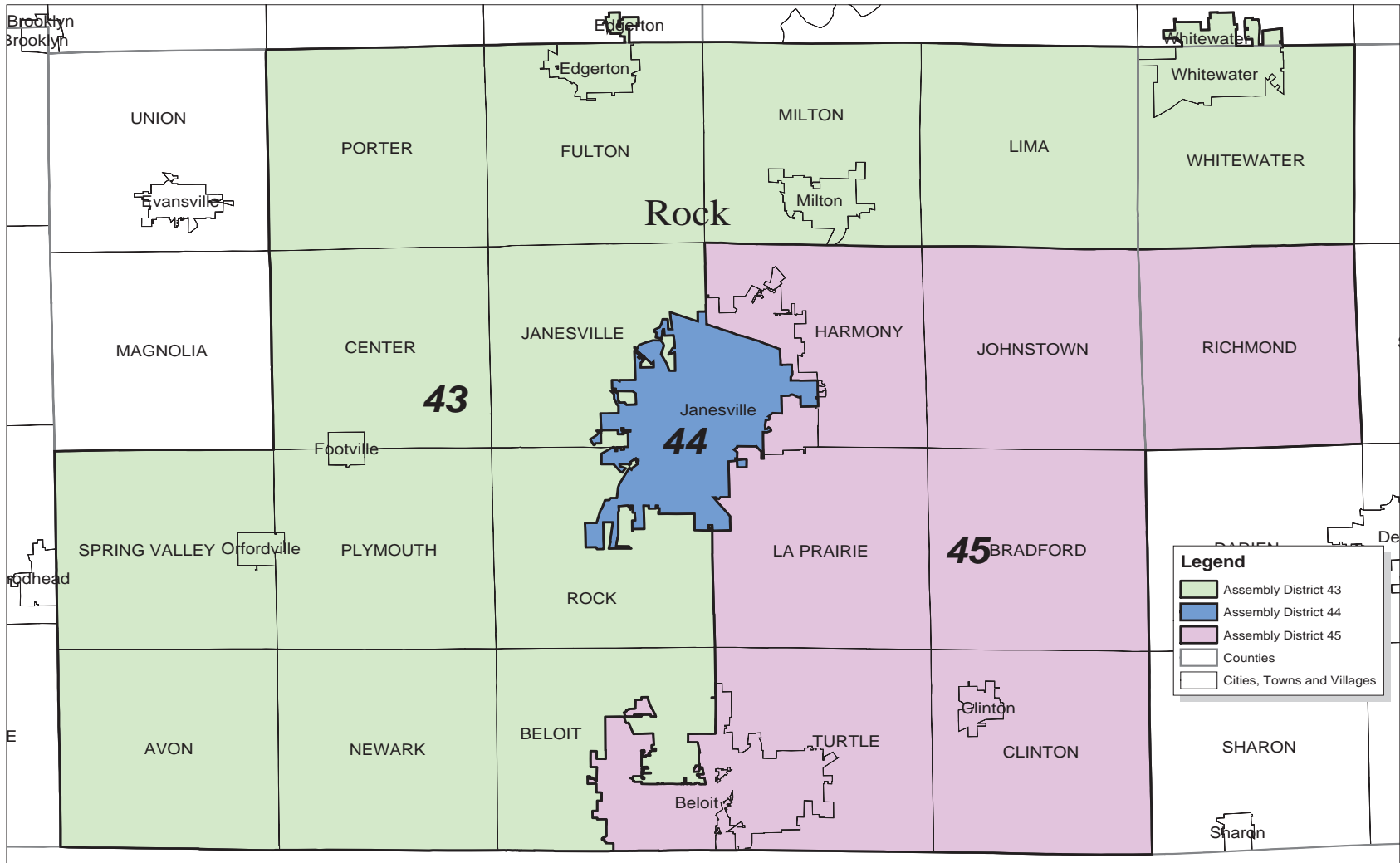
# SENATE DISTRICT 13 ASSEMBLY DISTRICTS 37, 38, AND 39



Districts as created by the Federal Court Redistricting Decision dated May 22, 2002.  
Districts are effective as of May 30, 2002.



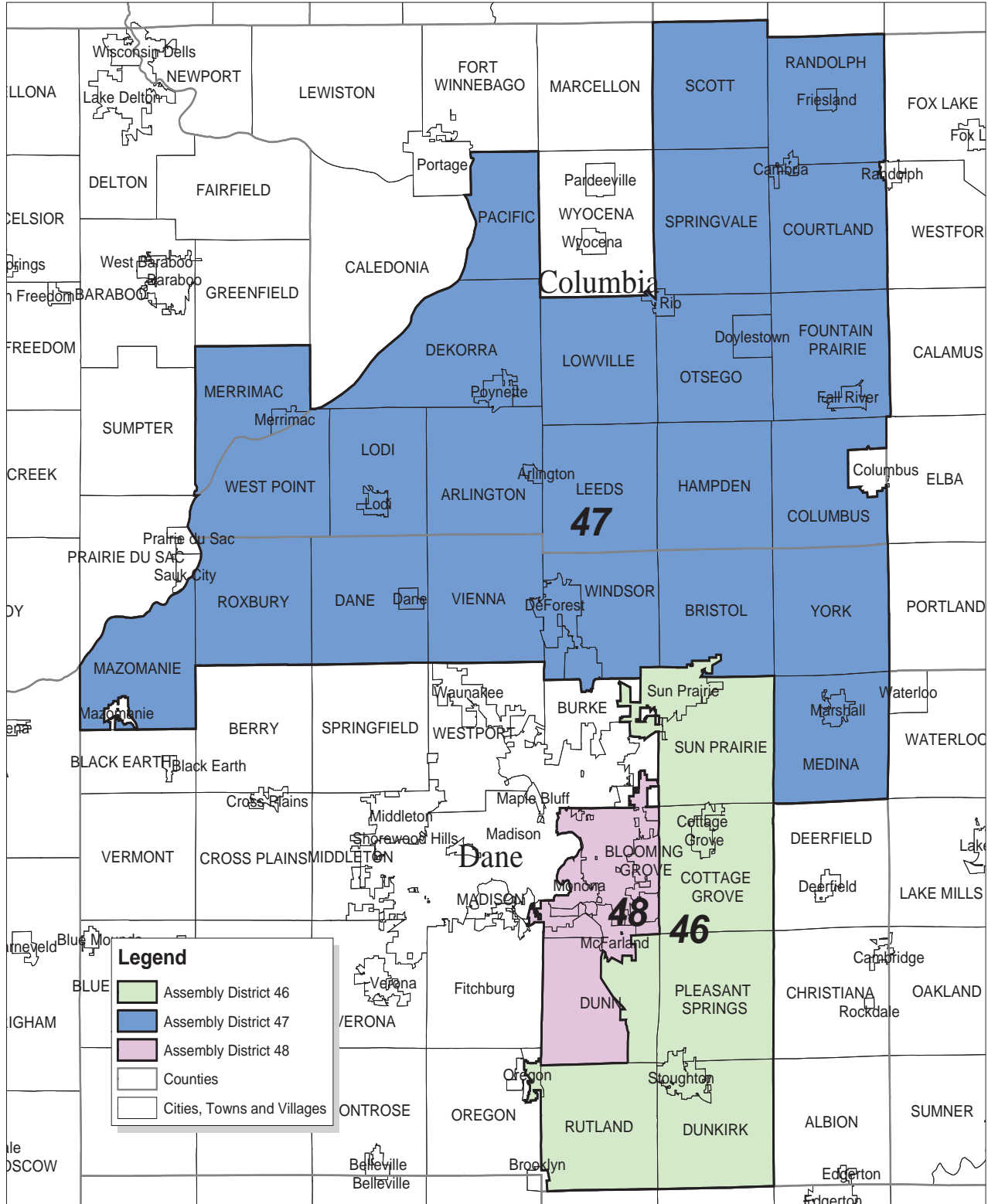
# SENATE DISTRICT 15 ASSEMBLY DISTRICTS 43, 44, AND 45



Districts as created by the Federal Court Redistricting Decision dated May 22, 2002.  
Districts are effective as of May 30, 2002.

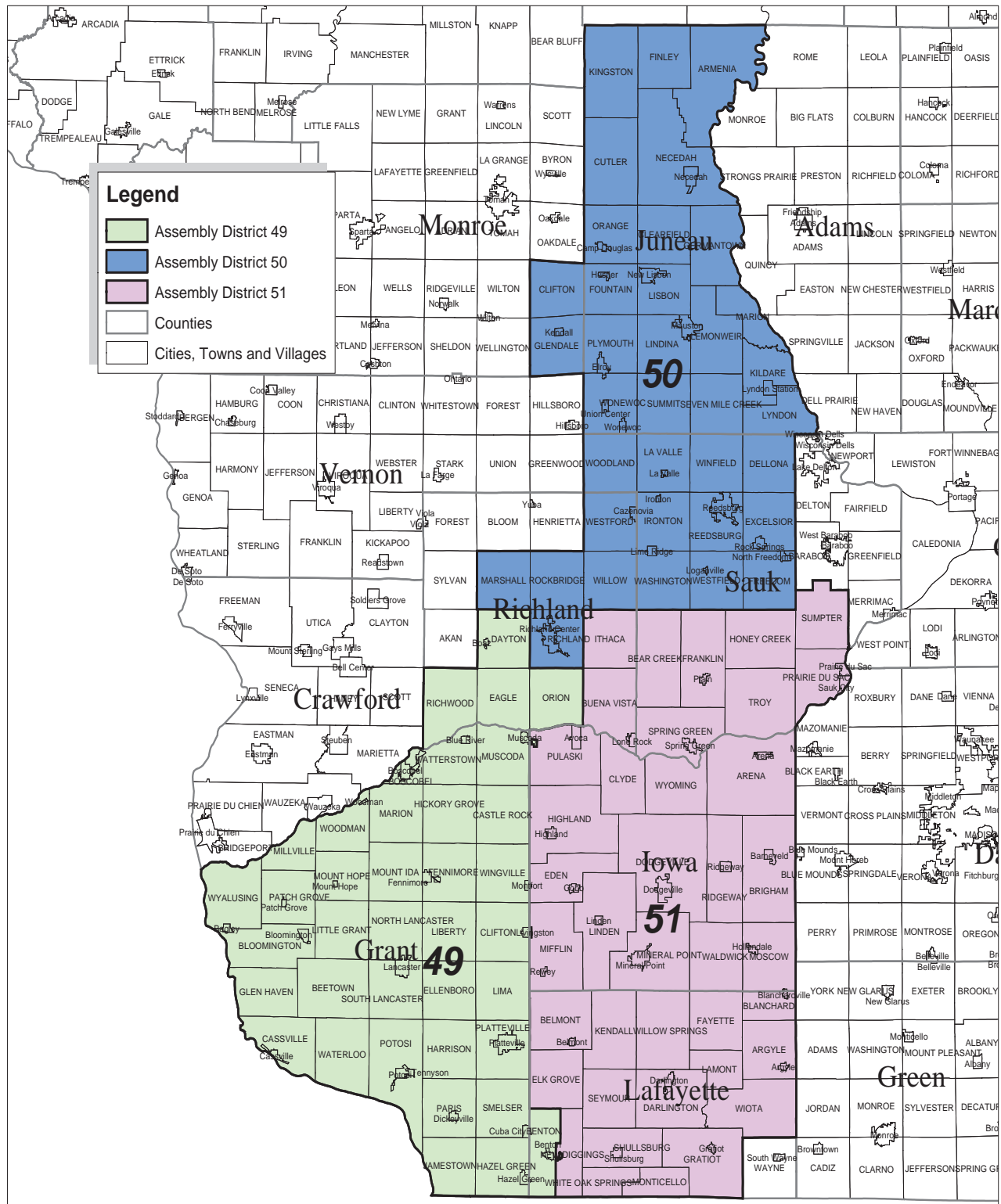


# SENATE DISTRICT 16 ASSEMBLY DISTRICTS 46, 47, AND 48



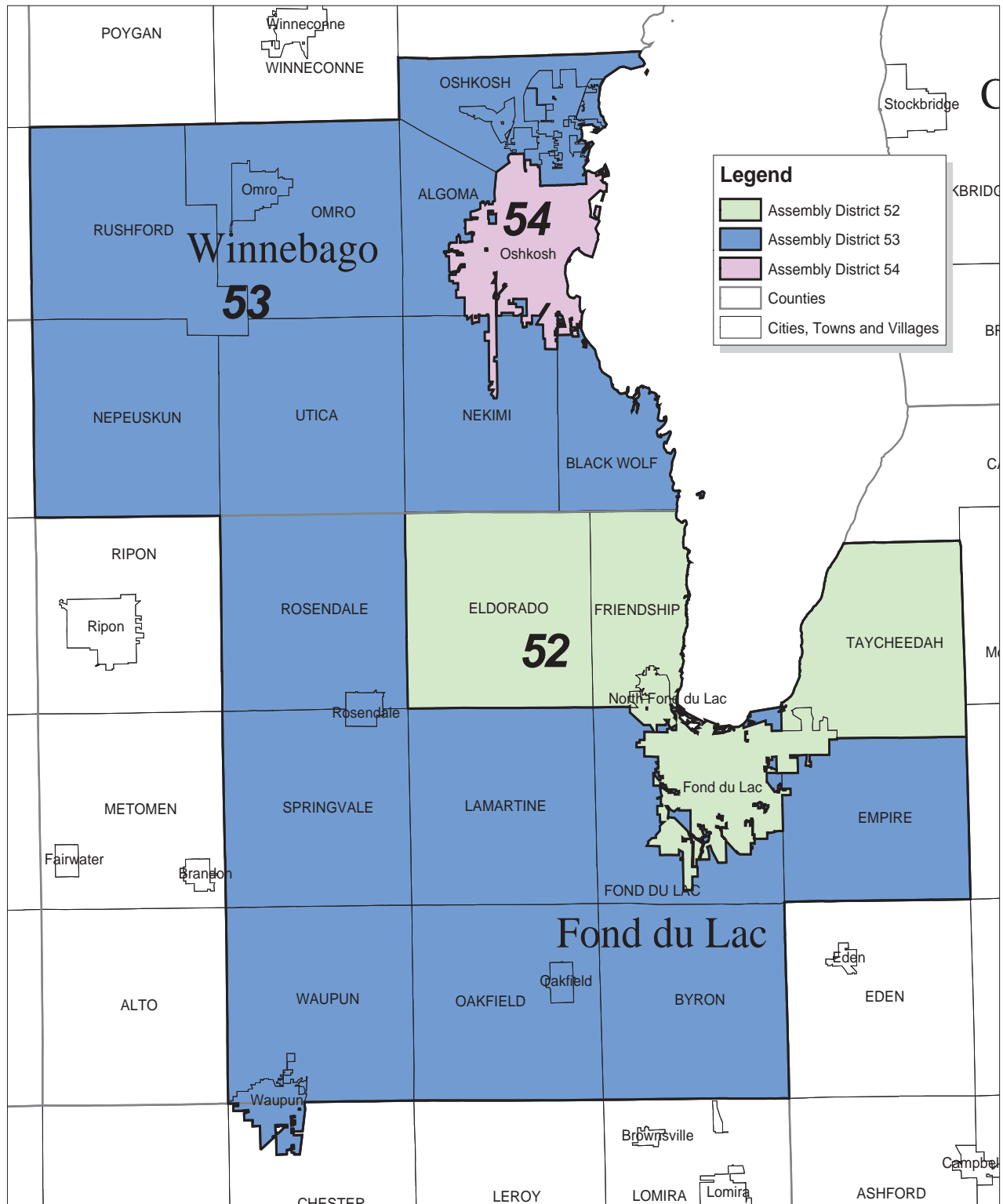
Districts as created by the Federal Court Redistricting Decision dated May 22, 2002.  
Districts are effective as of May 30, 2002.

# SENATE DISTRICT 17 ASSEMBLY DISTRICTS 49, 50, AND 51



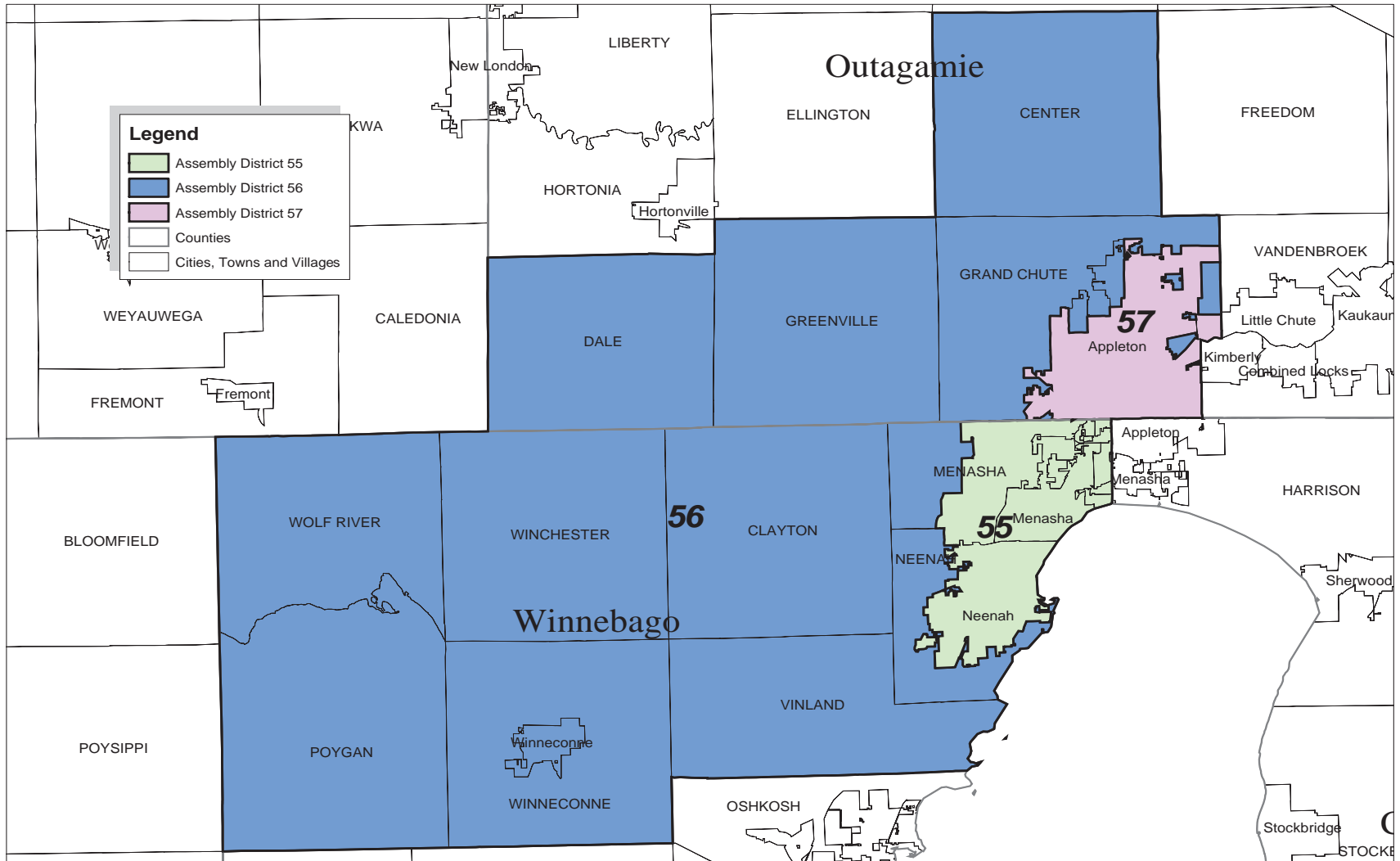
Districts as created by the Federal Court Redistricting Decision dated May 22, 2002.  
Districts are effective as of May 30, 2002.

# SENATE DISTRICT 18 ASSEMBLY DISTRICTS 52, 53, AND 54



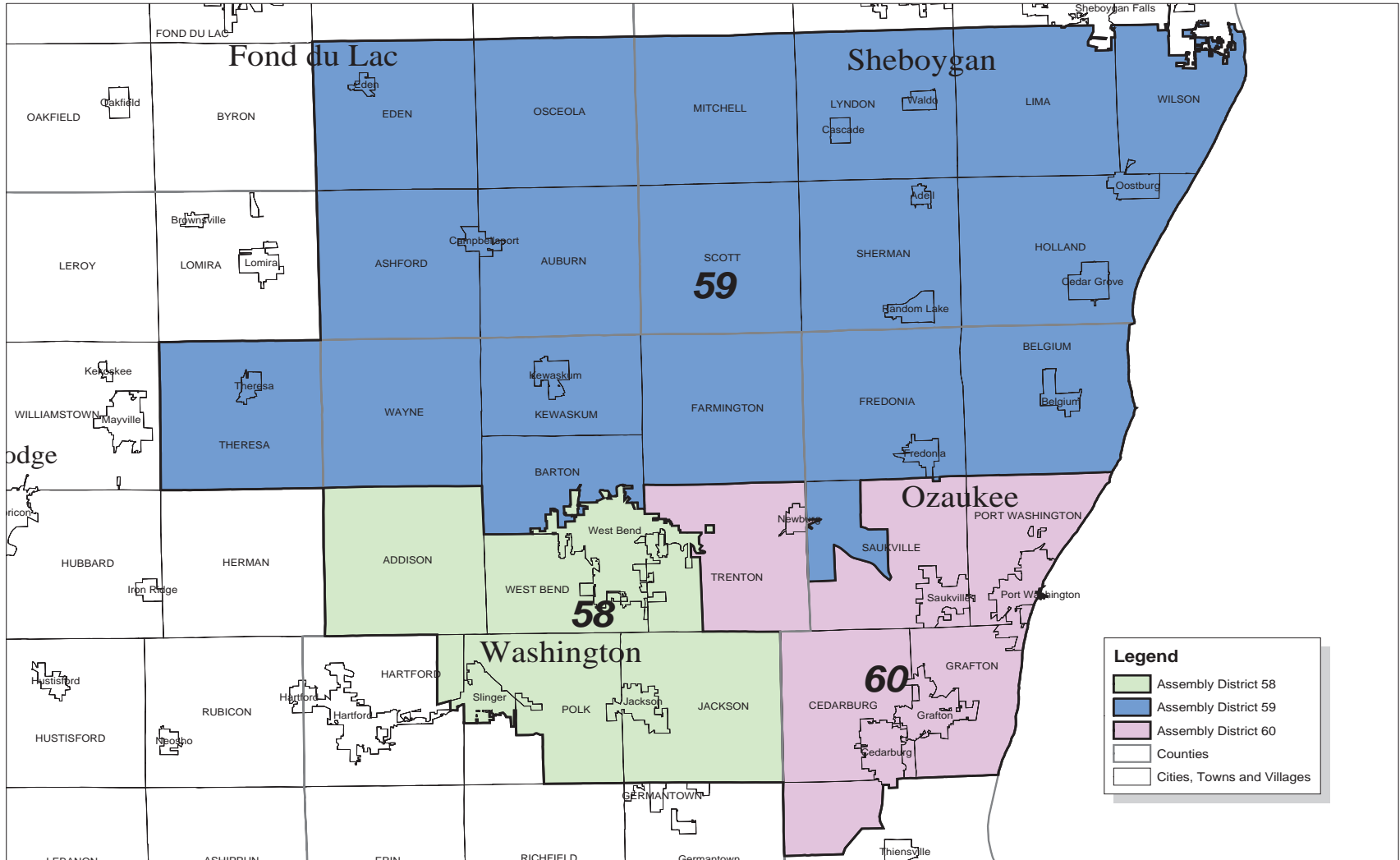
Districts as created by the Federal Court Redistricting Decision dated May 22, 2002.  
Districts are effective as of May 30, 2002.

# SENATE DISTRICT 19 ASSEMBLY DISTRICTS 55, 56, AND 57



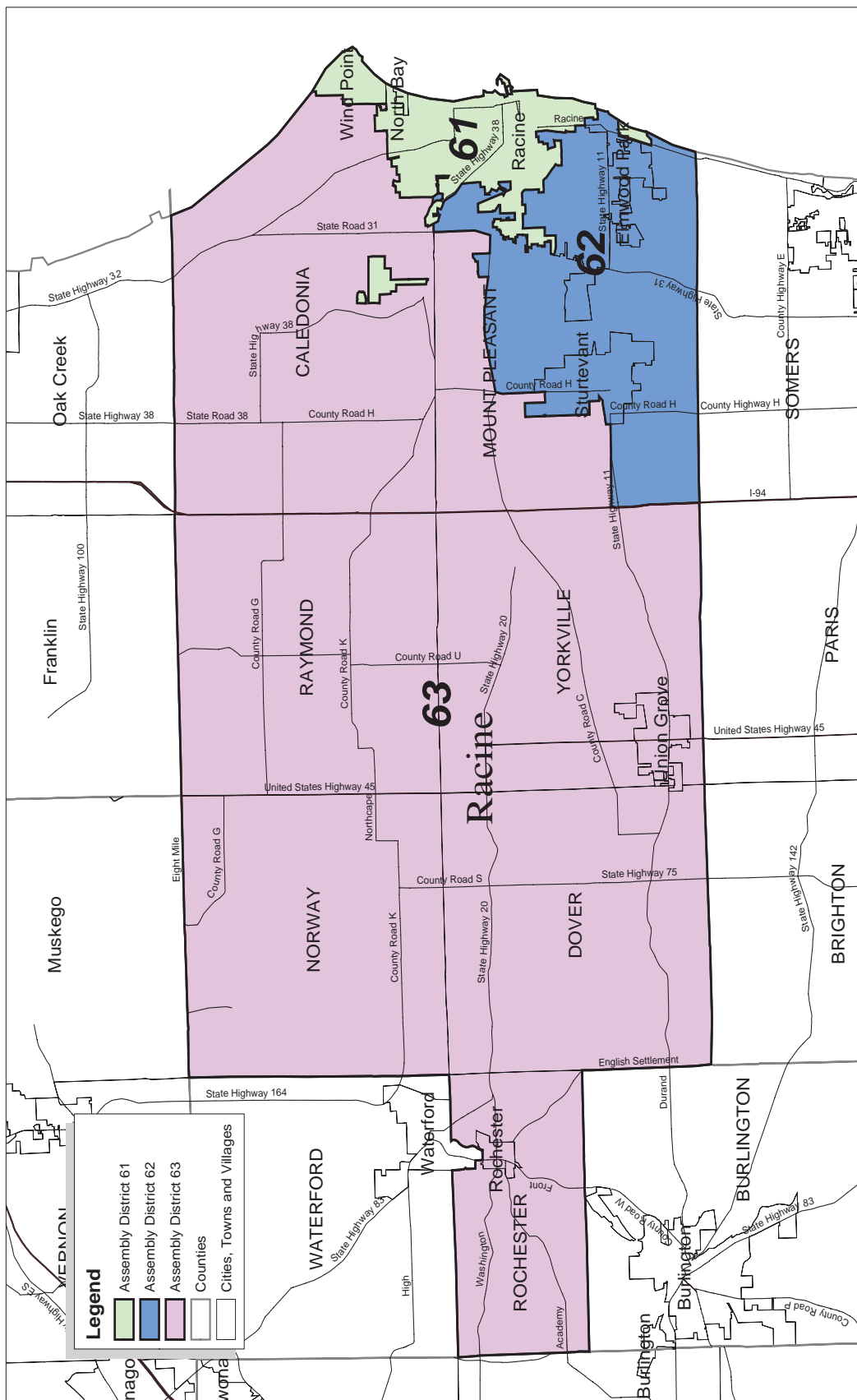
Districts as created by the Federal Court Redistricting Decision dated May 22, 2002.  
Districts are effective as of May 30, 2002.

# SENATE DISTRICT 20 ASSEMBLY DISTRICTS 58, 59, AND 60



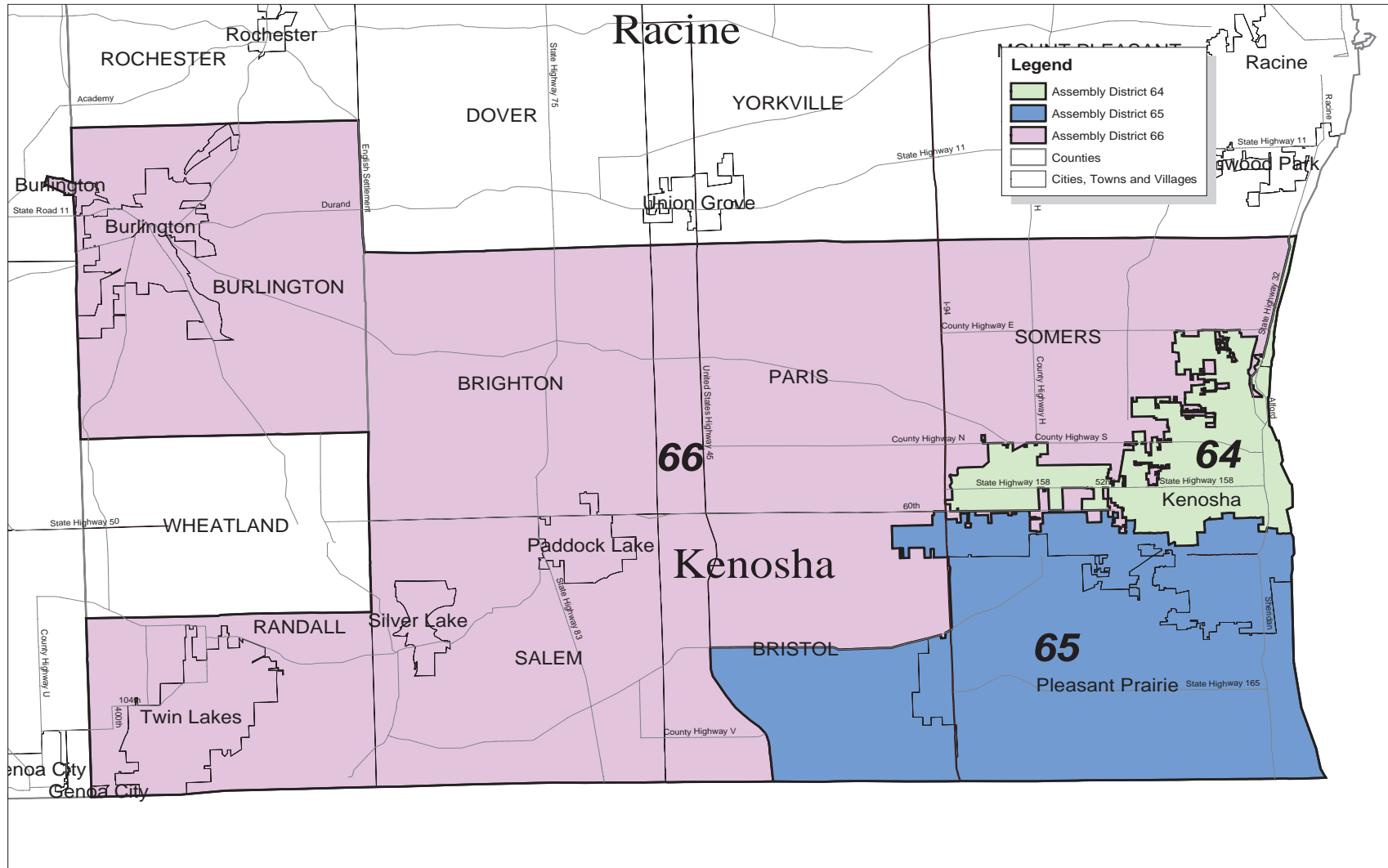
Districts as created by the Federal Court Redistricting Decision dated May 22, 2002.  
Districts are effective as of May 30, 2002.

SENATE DISTRICT 21  
ASSEMBLY DISTRICTS 61, 62, AND 63



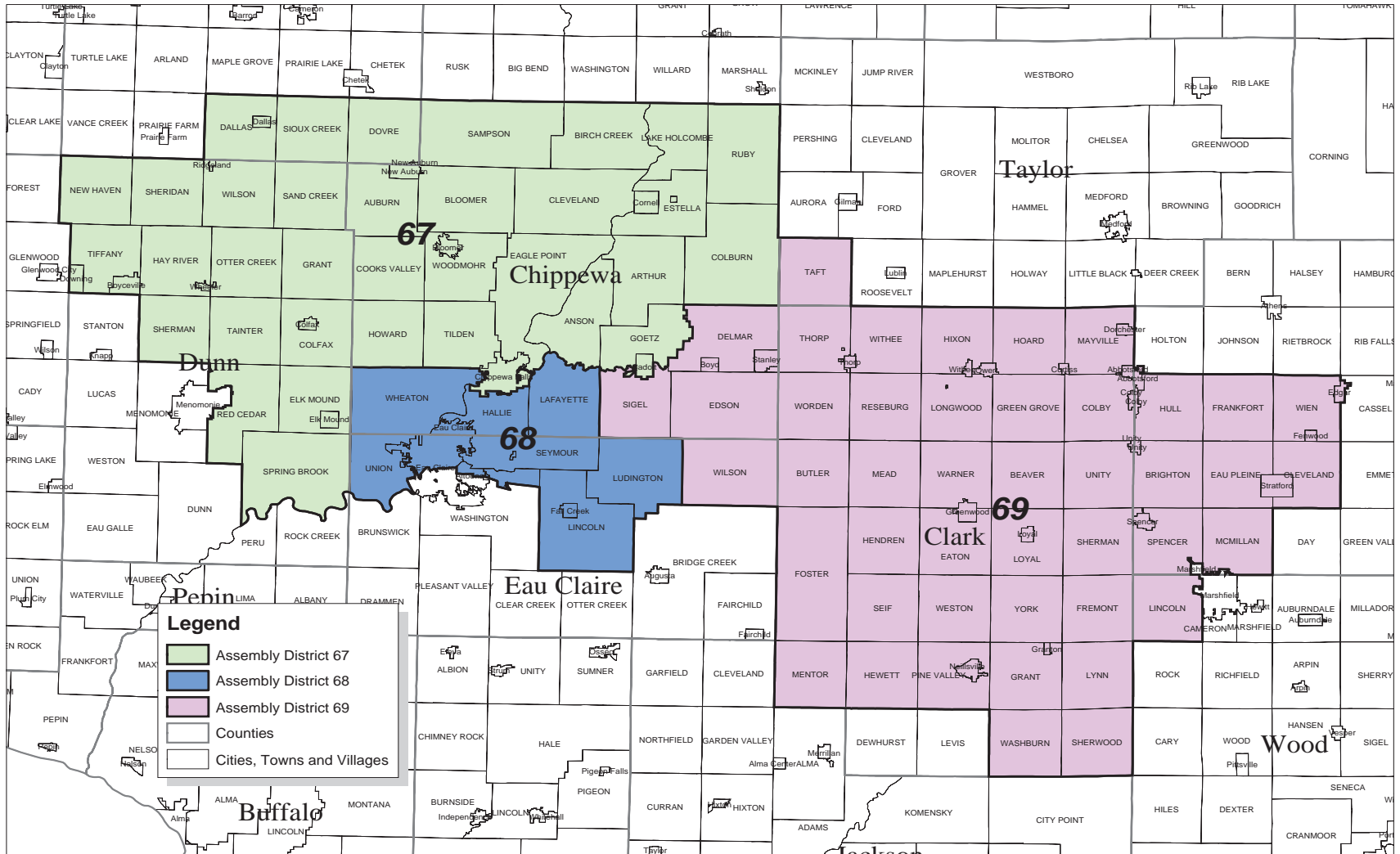
Districts as created by the Federal Court Redistricting Decision dated May 22, 2002.  
Districts are effective as of May 30, 2002.

# SENATE DISTRICT 22 ASSEMBLY DISTRICTS 64, 65, AND 66



Districts as created by the Federal Court Redistricting Decision dated May 22, 2002.  
Districts are effective as of May 30, 2002.

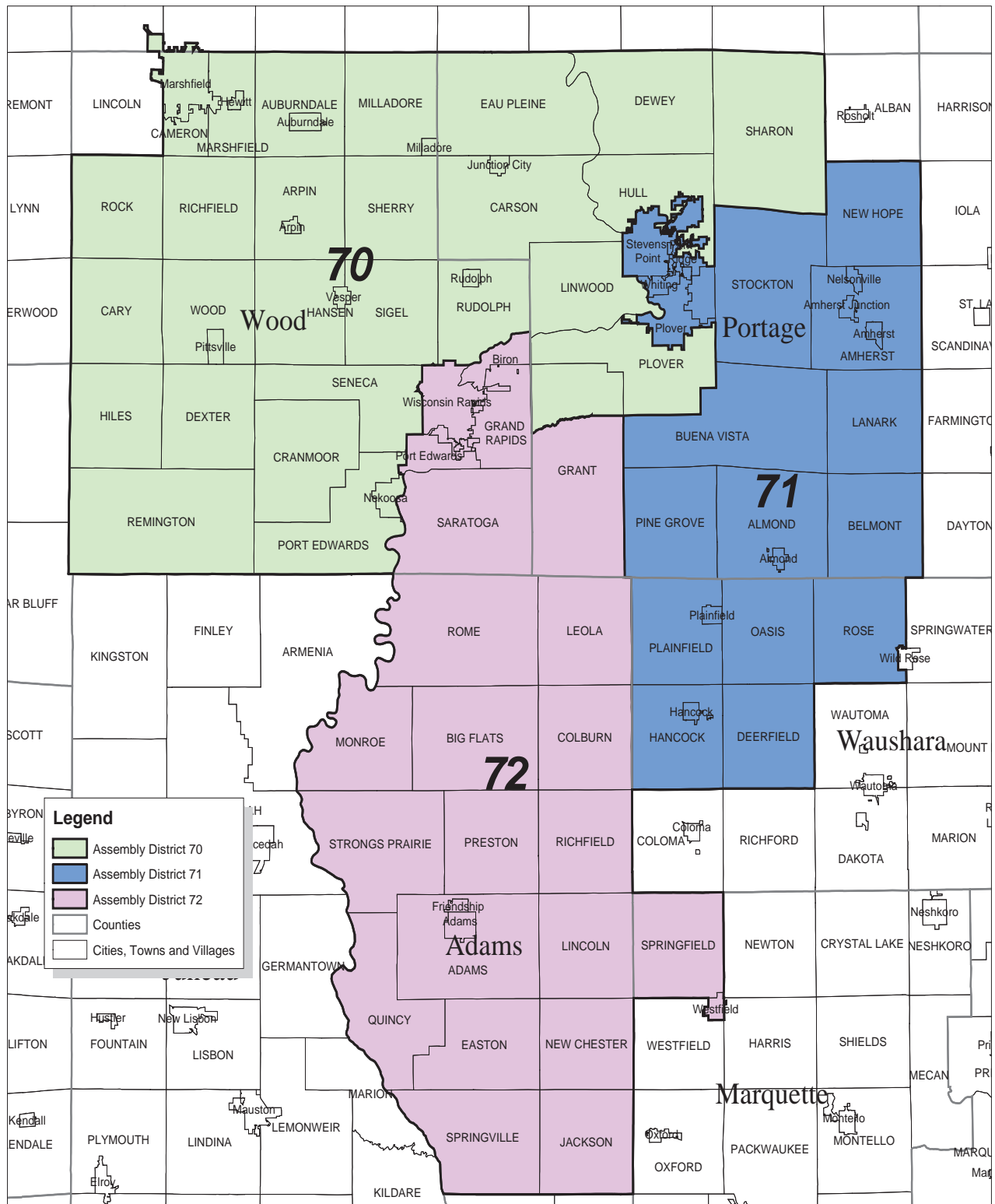
# SENATE DISTRICT 23 ASSEMBLY DISTRICTS 67, 68, AND 69



Districts as created by the Federal Court Redistricting Decision dated May 22, 2002.  
Districts are effective as of May 30, 2002.

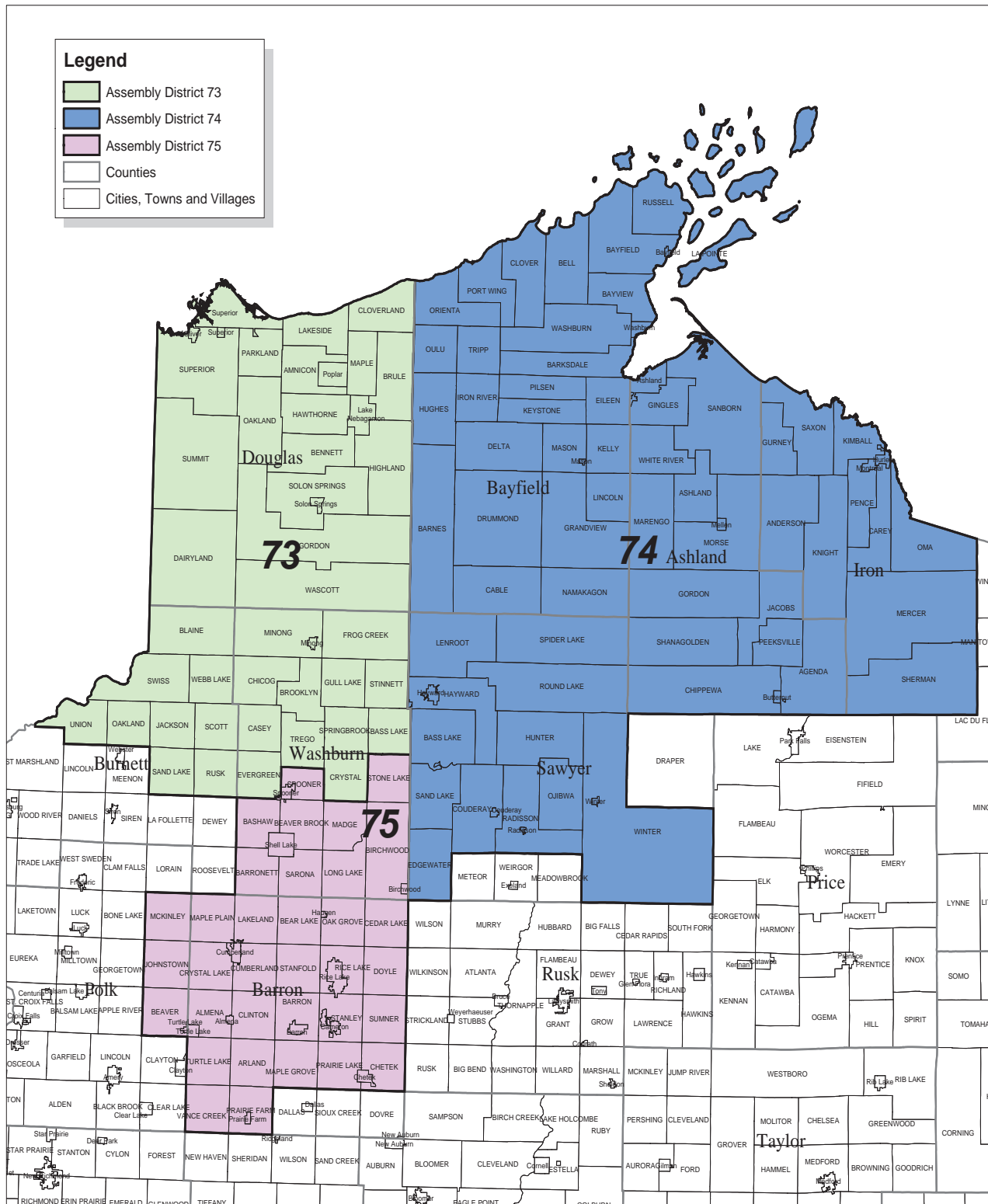


# SENATE DISTRICT 24 ASSEMBLY DISTRICTS 70, 71, AND 72



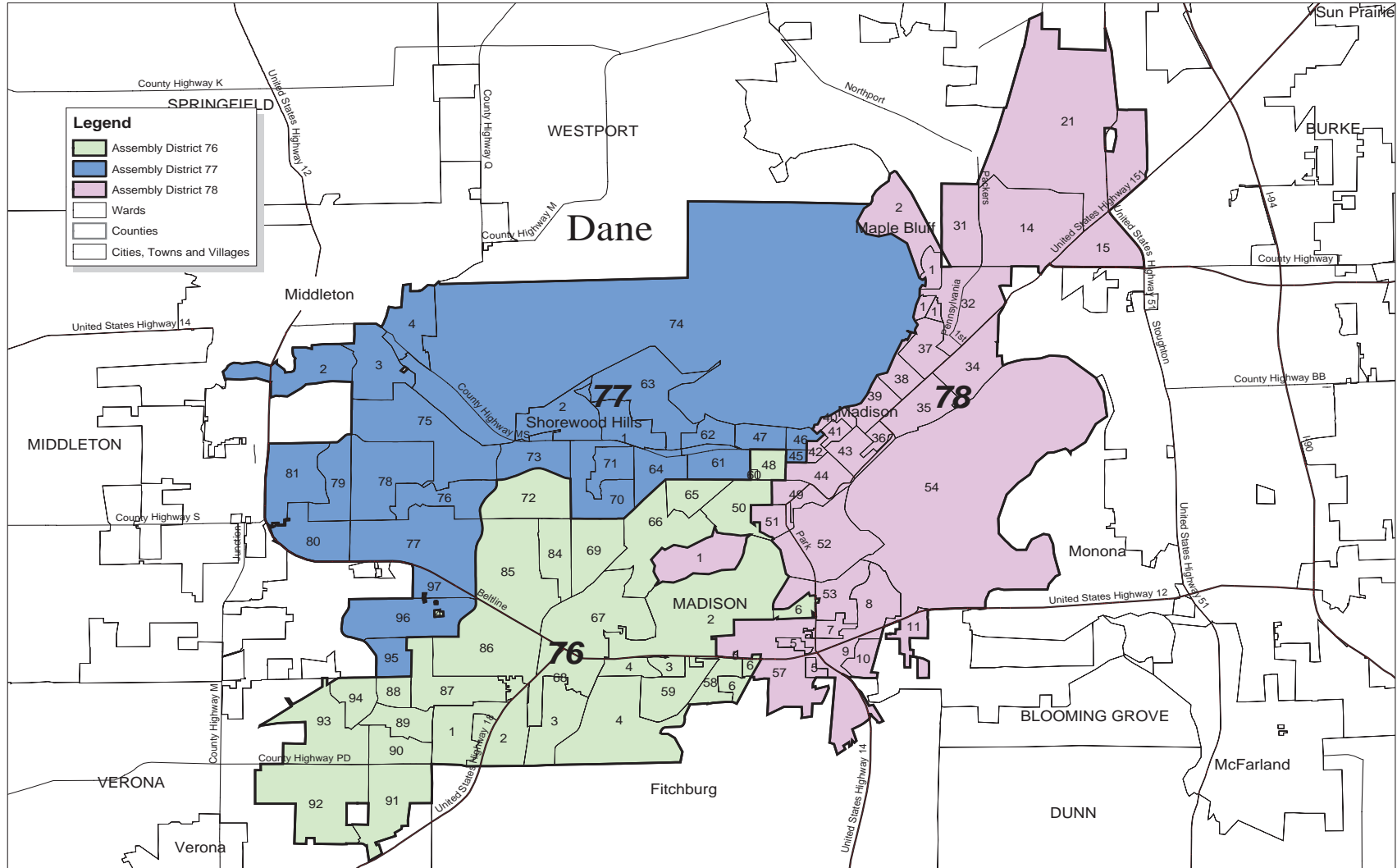
Districts as created by the Federal Court Redistricting Decision dated May 22, 2002.  
Districts are effective as of May 30, 2002.

# SENATE DISTRICT 25 ASSEMBLY DISTRICTS 73, 74, AND 75



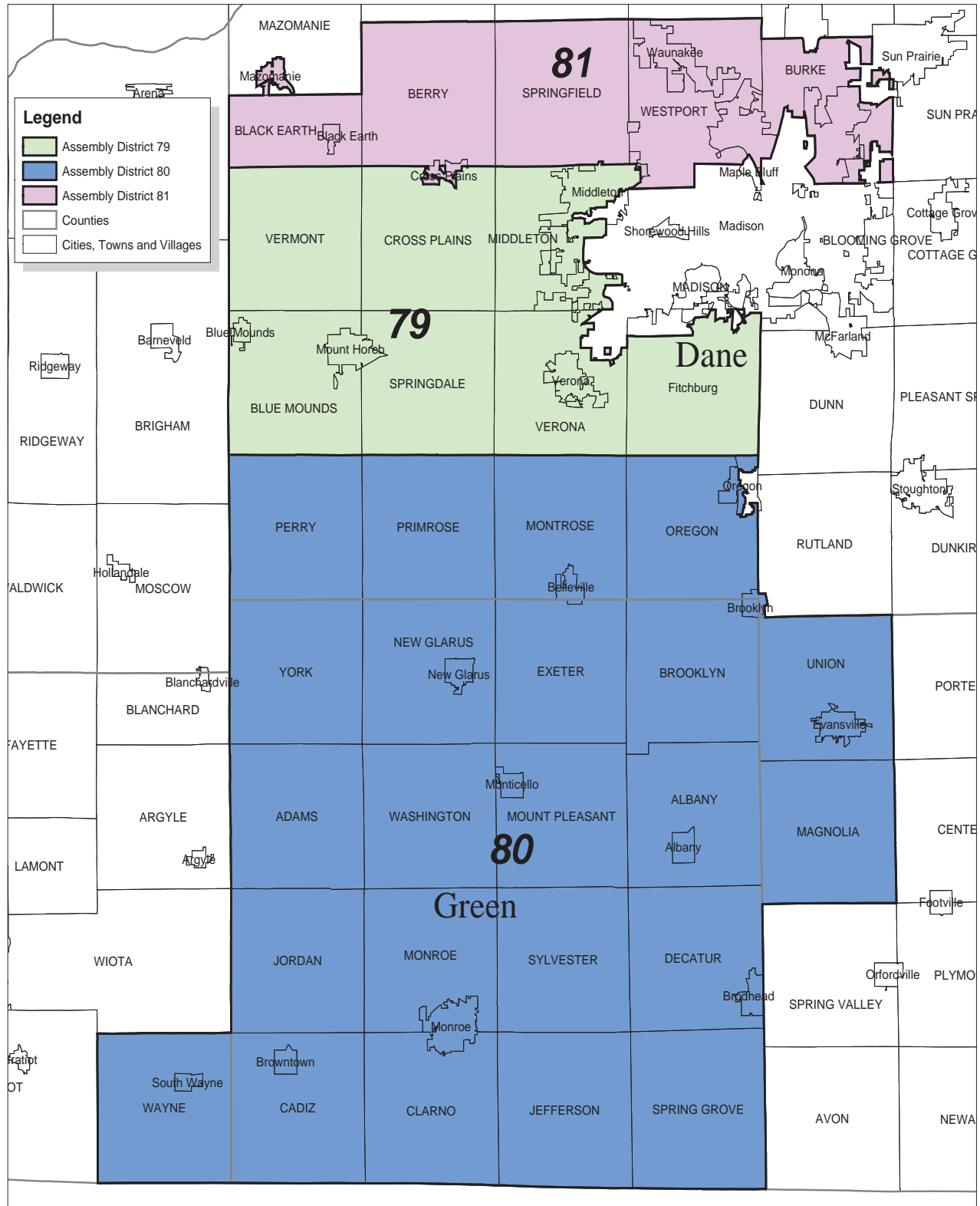
Districts as created by the Federal Court Redistricting Decision dated May 22, 2002.  
Districts are effective as of May 30, 2002.

# SENATE DISTRICT 26 ASSEMBLY DISTRICTS 76, 77, AND 78



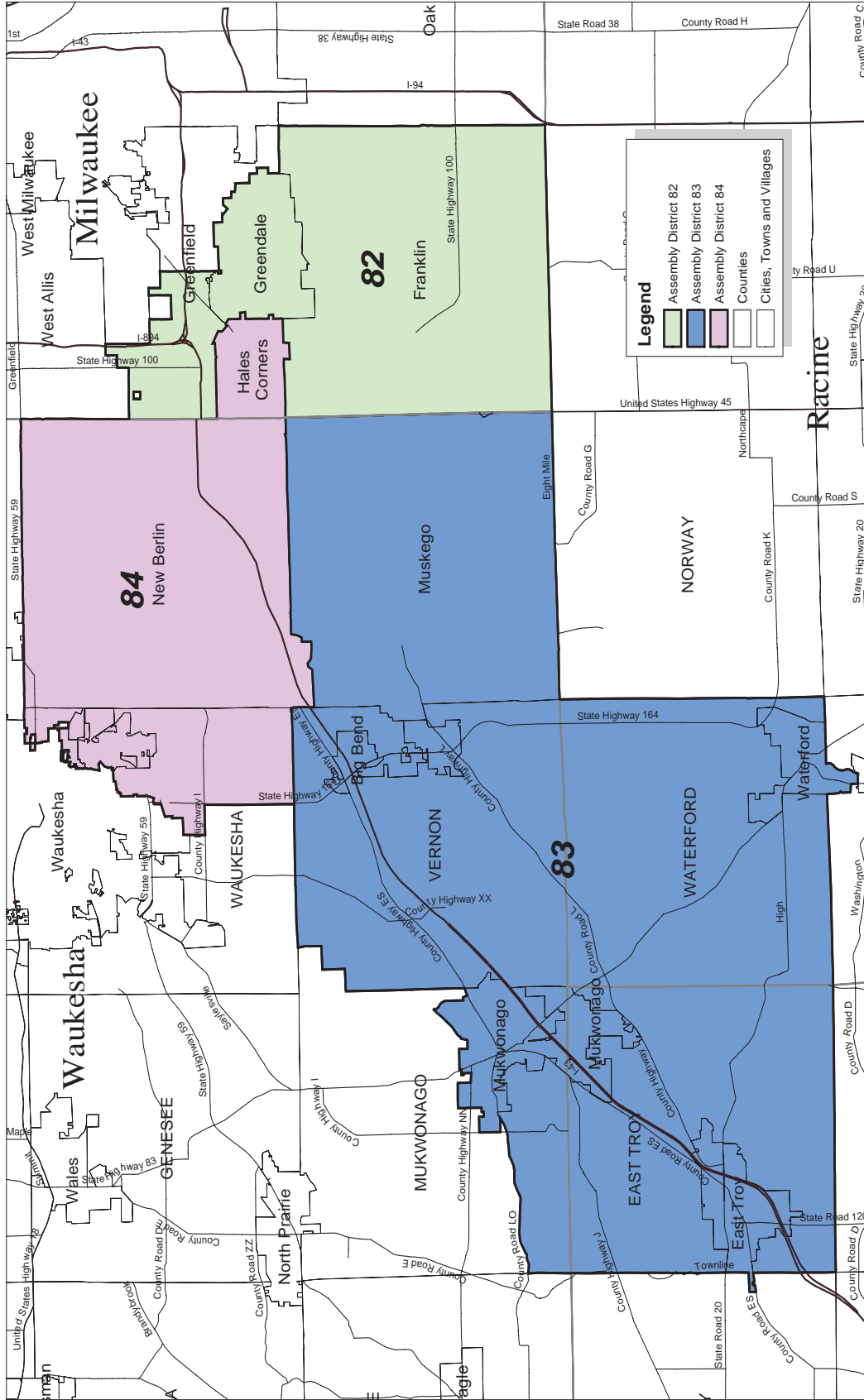
Districts as created by the Federal Court Redistricting Decision dated May 22, 2002.  
Districts are effective as of May 30, 2002.

# SENATE DISTRICT 27 ASSEMBLY DISTRICTS 79, 80, AND 81



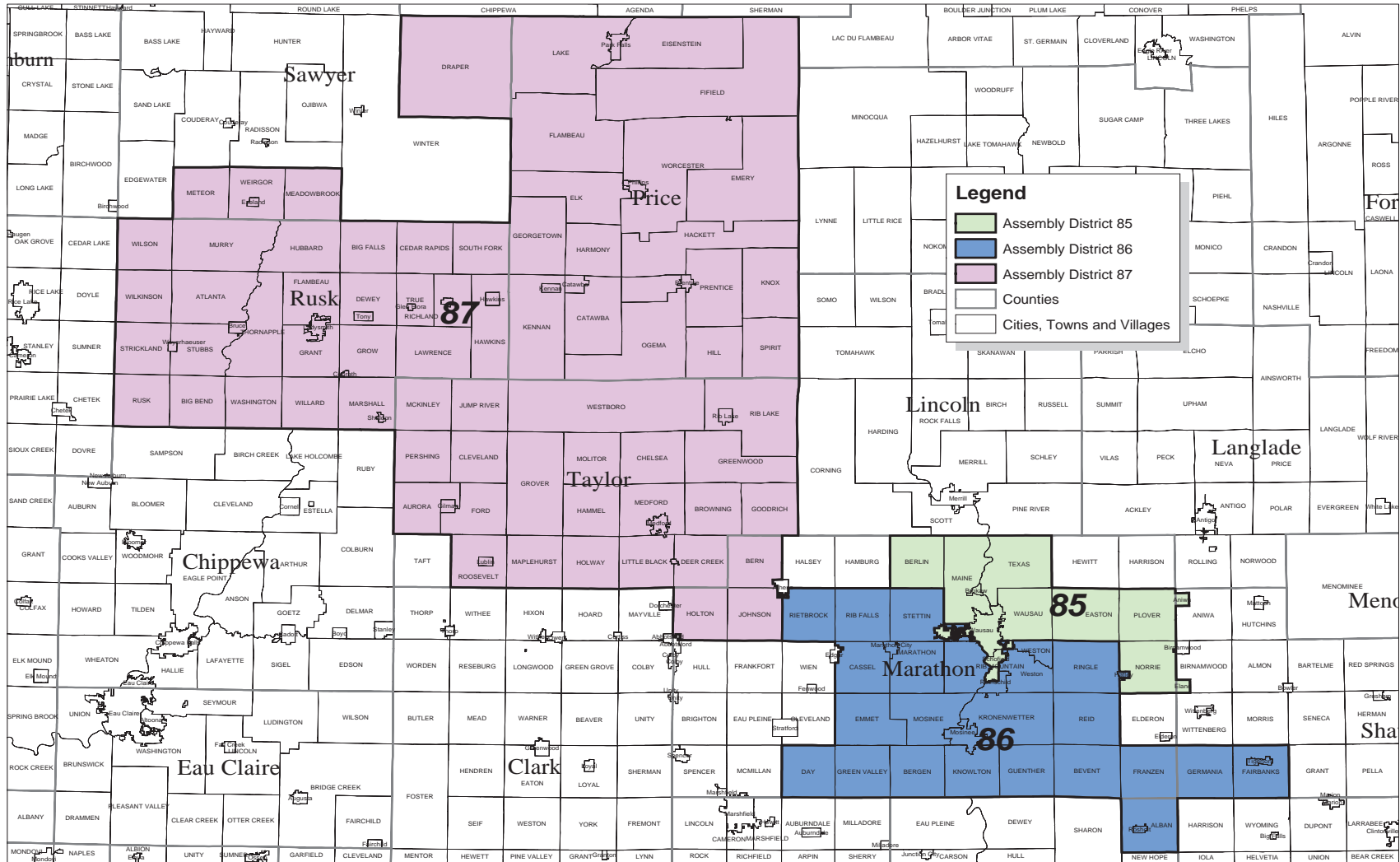
Districts as created by the Federal Court Redistricting Decision dated May 22, 2002.  
Districts are effective as of May 30, 2002.

SENATE DISTRICT 28  
ASSEMBLY DISTRICTS 82, 83, AND 84



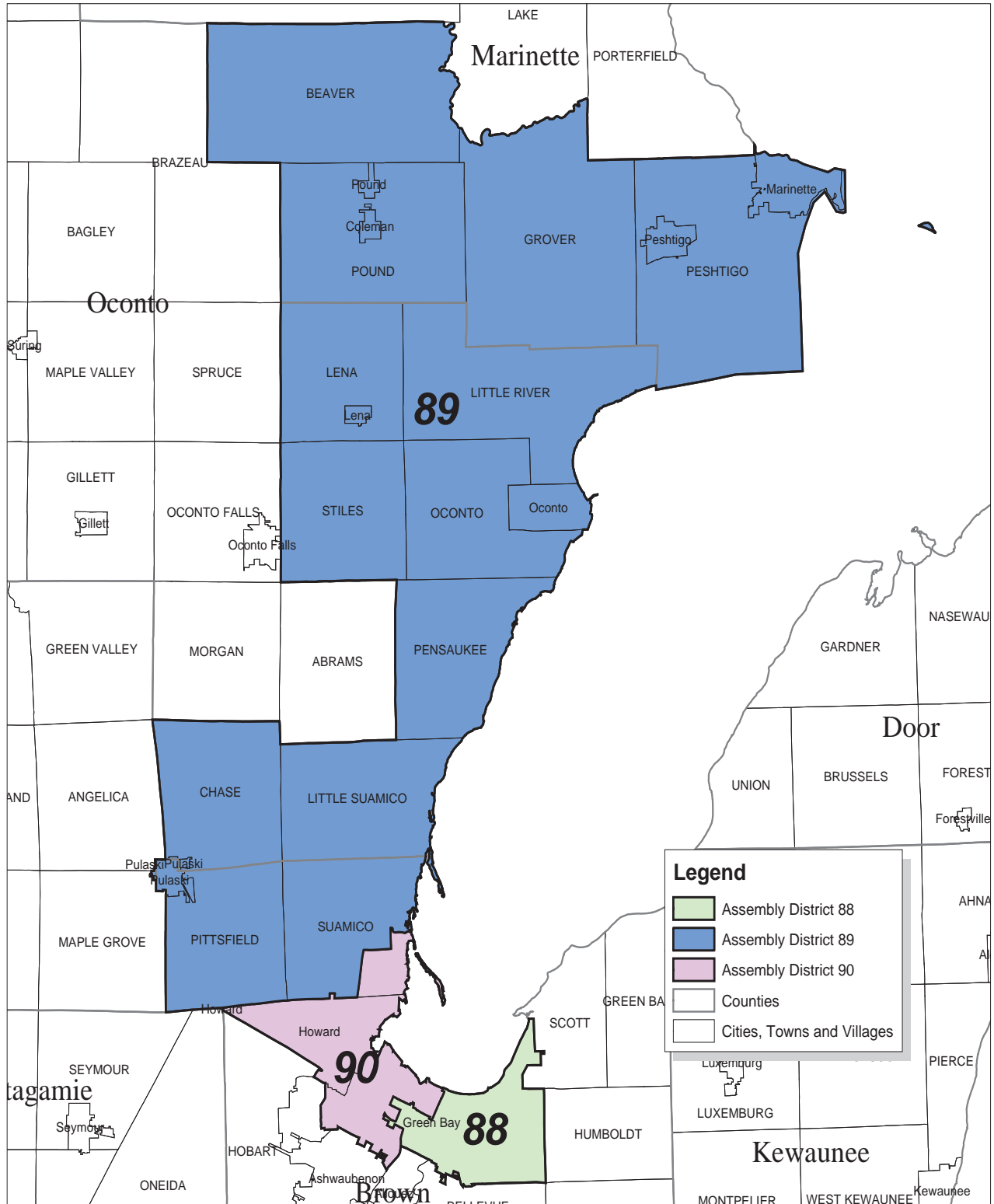
Districts as created by the Federal Court Redistricting Decision dated May 22, 2002.  
Districts are effective as of May 30, 2002.

# SENATE DISTRICT 29 ASSEMBLY DISTRICTS 85, 86, AND 87



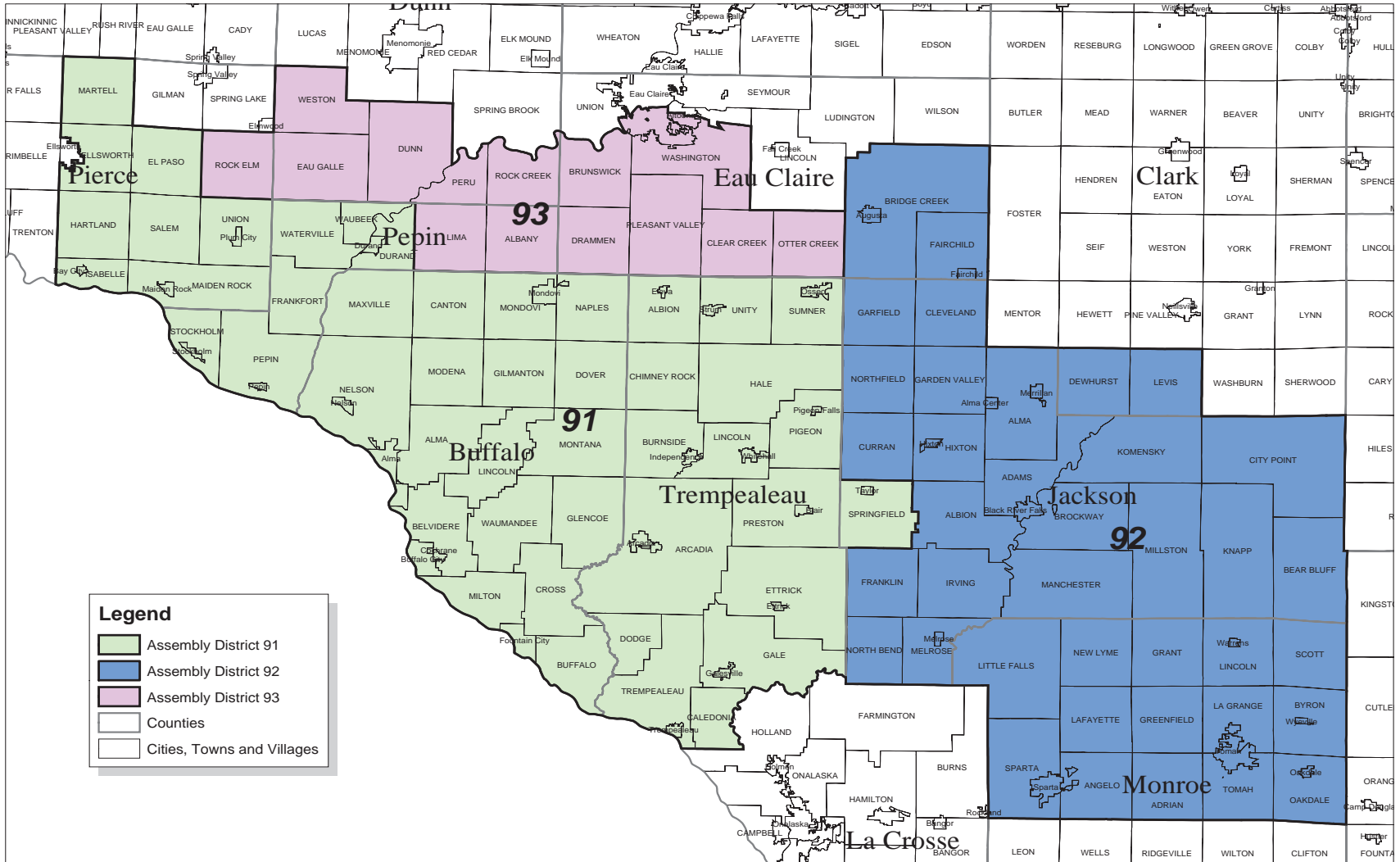
Districts as created by the Federal Court Redistricting Decision dated May 22, 2002.  
Districts are effective as of May 30, 2002.

# SENATE DISTRICT 30 ASSEMBLY DISTRICTS 88, 89, AND 90



Districts as created by the Federal Court Redistricting Decision dated May 22, 2002.  
Districts are effective as of May 30, 2002.

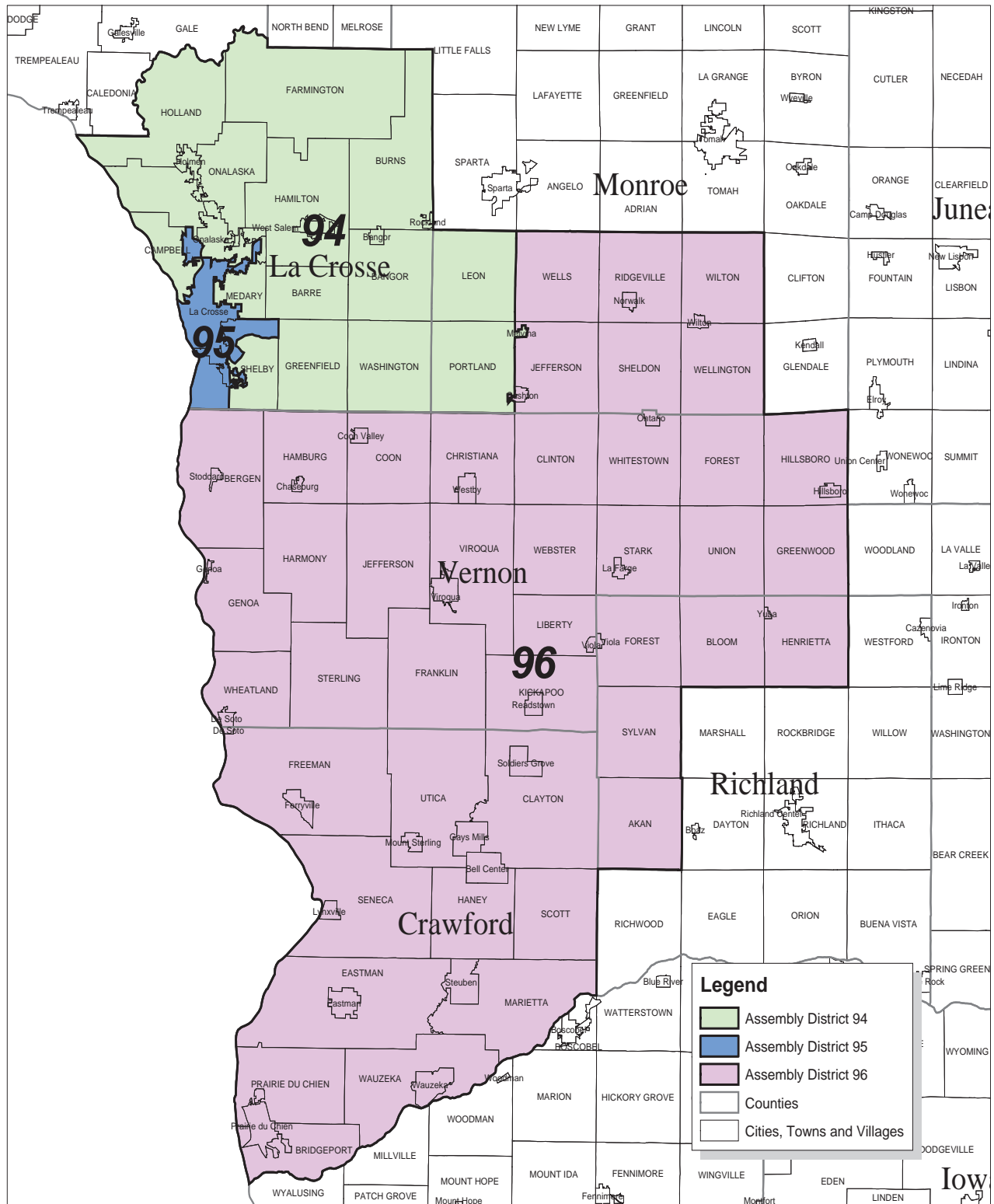
# SENATE DISTRICT 31 ASSEMBLY DISTRICTS 91, 92, AND 93



Districts as created by the Federal Court Redistricting Decision dated May 22, 2002.  
Districts are effective as of May 30, 2002.

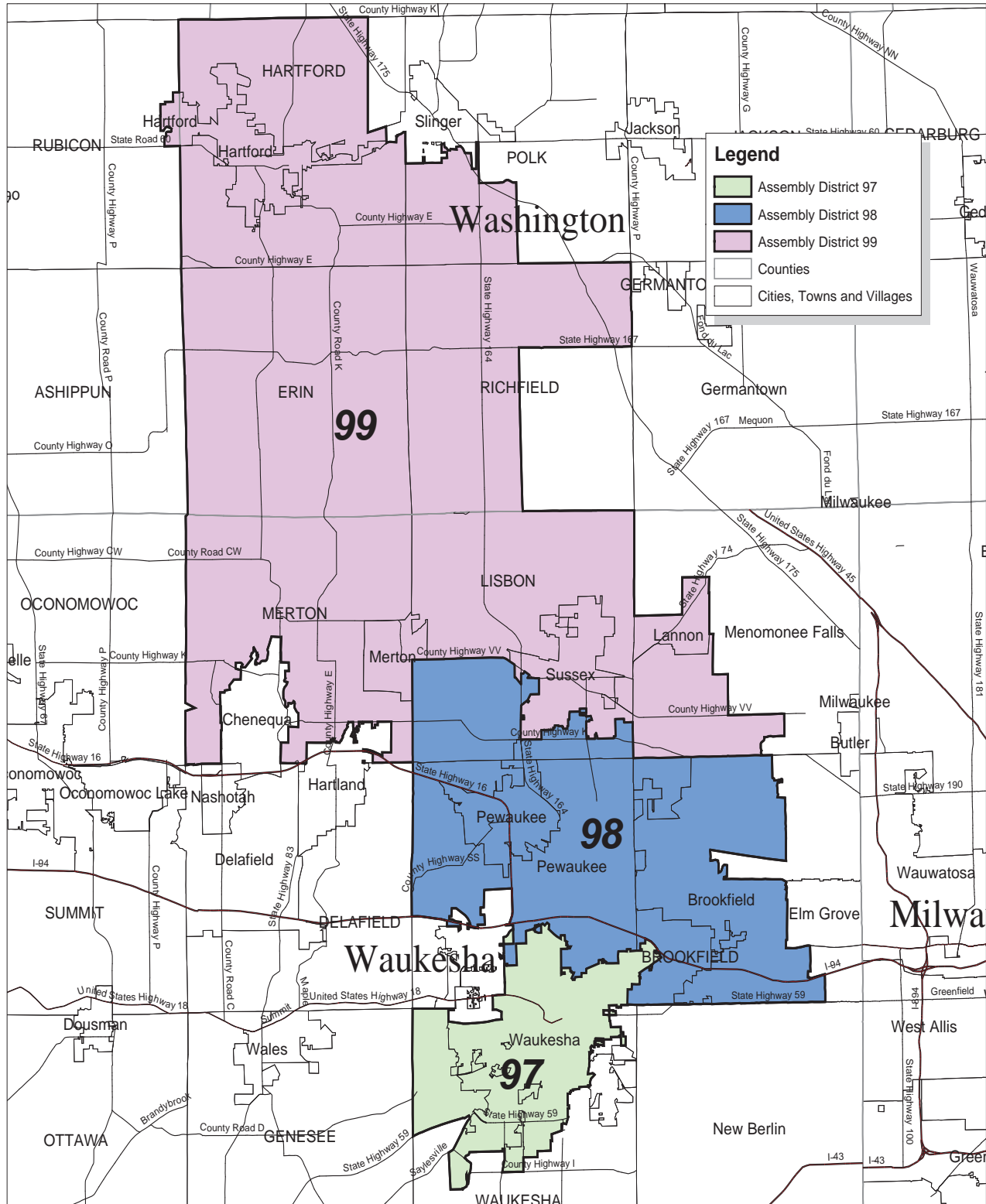


# SENATE DISTRICT 32 ASSEMBLY DISTRICTS 94, 95, AND 96



Districts as created by the Federal Court Redistricting Decision dated May 22, 2002.  
Districts are effective as of May 30, 2002.

# SENATE DISTRICT 33 ASSEMBLY DISTRICTS 97, 98, AND 99



Districts as created by the Federal Court Redistricting Decision dated May 22, 2002.  
Districts are effective as of May 30, 2002.

LEGISLATIVE DISTRICTS  
IN 1983 WIS. ACT 29SUBCHAPTER III  
ASSEMBLY DISTRICTS

**NOTE:** The apportionment plan of legislative districts enacted in 1983 Wis. Act 29, was held unconstitutional in *Prosser et al. v. Elections Board et al.*, 793 F. Supp. 859 (W.D. Wis. 1992). The 3–judge federal panel created a judicial plan of apportionment for all elections held after June 2, 1992. The 1992 judicial apportionment plan was held unconstitutional by the Federal District Court for the Eastern District of Wisconsin in the combined cases of *Baumgart et al. v. Wendelberger*, Case No. 01–C–0121, and *Jensen et al. v. Wendelberger*, Case No. 02–C–0366, which created a judicial plan of apportionment for all elections held after May 30, 2002. The 2002 judicial plan is printed following s. 4.005.

SUBCHAPTER II  
SENATE DISTRICTS

**4.009 Senate districts.** (1) **FIRST SENATE DISTRICT.** The combination of the 1st, 2nd and 3rd assembly districts shall constitute the first senate district.

(2) **SECOND SENATE DISTRICT.** The combination of the 4th, 5th and 6th assembly districts shall constitute the 2nd senate district.

(3) **THIRD SENATE DISTRICT.** The combination of the 7th, 8th and 9th assembly districts shall constitute the 3rd senate district.

(4) **FOURTH SENATE DISTRICT.** The combination of the 10th, 11th and 12th assembly districts shall constitute the 4th senate district.

(5) **FIFTH SENATE DISTRICT.** The combination of the 13th, 14th and 15th assembly districts shall constitute the 5th senate district.

(6) **SIXTH SENATE DISTRICT.** The combination of the 16th, 17th and 18th assembly districts shall constitute the 6th senate district.

(7) **SEVENTH SENATE DISTRICT.** The combination of the 19th, 20th and 21st assembly districts shall constitute the 7th senate district.

(8) **EIGHTH SENATE DISTRICT.** The combination of the 22nd, 23rd and 24th assembly districts shall constitute the 8th senate district.

(9) **NINTH SENATE DISTRICT.** The combination of the 25th, 26th and 27th assembly districts shall constitute the 9th senate district.

(10) **TENTH SENATE DISTRICT.** The combination of the 28th, 29th and 30th assembly districts shall constitute the 10th senate district.

(11) **ELEVENTH SENATE DISTRICT.** The combination of the 31st, 32nd and 33rd assembly districts shall constitute the 11th senate district.

(12) **TWELFTH SENATE DISTRICT.** The combination of the 34th, 35th and 36th assembly districts shall constitute the 12th senate district.

(13) **THIRTEENTH SENATE DISTRICT.** The combination of the 37th, 38th and 39th assembly districts shall constitute the 13th senate district.

(14) **FOURTEENTH SENATE DISTRICT.** The combination of the 40th, 41st and 42nd assembly districts shall constitute the 14th senate district.

(15) **FIFTEENTH SENATE DISTRICT.** The combination of the 43rd, 44th and 45th assembly districts shall constitute the 15th senate district.

(16) **SIXTEENTH SENATE DISTRICT.** The combination of the 46th, 47th and 48th assembly districts shall constitute the 16th senate district.

(17) **SEVENTEENTH SENATE DISTRICT.** The combination of the 49th, 50th and 51st assembly districts shall constitute the 17th senate district.

(18) **EIGHTEENTH SENATE DISTRICT.** The combination of the 52nd, 53rd and 54th assembly districts shall constitute the 18th senate district.

(19) **NINETEENTH SENATE DISTRICT.** The combination of the 55th, 56th and 57th assembly districts shall constitute the 19th senate district.

(20) **TWENTIETH SENATE DISTRICT.** The combination of the 58th, 59th and 60th assembly districts shall constitute the 20th senate district.

(21) **TWENTY-FIRST SENATE DISTRICT.** The combination of the 61st, 62nd and 63rd assembly districts shall constitute the 21st senate district.

(22) **TWENTY-SECOND SENATE DISTRICT.** The combination of the 64th, 65th and 66th assembly districts shall constitute the 22nd senate district.

(23) **TWENTY-THIRD SENATE DISTRICT.** The combination of the 67th, 68th and 69th assembly districts shall constitute the 23rd senate district.

(24) **TWENTY-FOURTH SENATE DISTRICT.** The combination of the 70th, 71st and 72nd assembly districts shall constitute the 24th senate district.

(25) **TWENTY-FIFTH SENATE DISTRICT.** The combination of the 73rd, 74th and 75th assembly districts shall constitute the 25th senate district.

(26) **TWENTY-SIXTH SENATE DISTRICT.** The combination of the 76th, 77th and 78th assembly districts shall constitute the 26th senate district.

(27) **TWENTY-SEVENTH SENATE DISTRICT.** The combination of the 79th, 80th and 81st assembly districts shall constitute the 27th senate district.

(28) **TWENTY-EIGHTH SENATE DISTRICT.** The combination of the 82nd, 83rd and 84th assembly districts shall constitute the 28th senate district.

(29) **TWENTY-NINTH SENATE DISTRICT.** The combination of the 85th, 86th and 87th assembly districts shall constitute the 29th senate district.

(30) **THIRTIETH SENATE DISTRICT.** The combination of the 88th, 89th and 90th assembly districts shall constitute the 30th senate district.

(31) **THIRTY-FIRST SENATE DISTRICT.** The combination of the 91st, 92nd and 93rd assembly districts shall constitute the 31st senate district.

(32) **THIRTY-SECOND SENATE DISTRICT.** The combination of the 94th, 95th and 96th assembly districts shall constitute the 32nd senate district.

(33) **THIRTY-THIRD SENATE DISTRICT.** The combination of the 97th, 98th and 99th assembly districts shall constitute the 33rd senate district.

**History:** 1983 a. 29.

**4.01 First assembly district.** The following territory shall constitute the first assembly district:

(1) **WHOLE COUNTIES.** The counties of Door and Kewaunee.

(2) **BROWN COUNTY.** That part of the county of Brown consisting of the towns of Green Bay and Scott.

**History:** 1983 a. 29.

**4.02 Second assembly district.** The following territory shall constitute the 2nd assembly district:

(1) **BROWN COUNTY.** That part of the county of Brown consisting of: a) the towns of De Pere, Eaton, Glenmore, Holland, Humboldt, Morrison, New Denmark and Rockland; and b) the village of Denmark.

(2) **MANITOWOC COUNTY.** That part of the county of Manitowoc consisting of: a) the towns of Cato, Cooperstown, Eaton, Franklin, Gibson, Kossuth, Manitowoc Rapids, Maple Grove, Mishicot, Rockland, Two Creeks and Two Rivers; b) the villages of Francis Creek, Kellnersville, Maribel, Mishicot, Reedsville and Whitelaw; and c) the city of Two Rivers.

**History:** 1983 a. 29.

**4.03 Third assembly district.** The following territory shall constitute the 3rd assembly district:

(1) **BROWN COUNTY.** That part of the county of Brown consisting of the village of Wrightstown.

(2) **CALUMET COUNTY.** That part of the county of Calumet consisting of: a) the towns of Brillion, Brothertown, Charlestown, Chilton, Harrison, Rantoul, Stockbridge and Woodville; b) the villages of Hilbert, Potter, Sherwood and Stockbridge; c) the cities of Brillion and Chilton; d) that part of the city of Appleton, located in the county, comprising wards 9, 13, 22 and 23; and e) that part of the city of Menasha located in the county.

(3) **FOND DU LAC COUNTY.** That part of the county of Fond du Lac consisting of the town of Calumet.

(4) **OUTAGAMIE COUNTY.** That part of the county of Outagamie consisting of: a) the town of Buchanan; b) the village of Combined Locks; and c) that part of the city of Appleton comprising wards 2, 5, 10, 11, 20 and 24.

(5) **WINNEBAGO COUNTY.** That part of the county of Winnebago consisting of that part of the city of Appleton, located in the county, comprising ward 21.

**History:** 1983 a. 29, 192.

**4.04 Fourth assembly district.** The following territory shall constitute the 4th assembly district:

(1) **OCONTO COUNTY.** That part of the county of Oconto consisting of: a) the towns of Bagley, Gillett, How, Maple Valley, Oconto Falls, Stiles and Underhill; b) the village of Suring; and c) the cities of Gillett and Oconto Falls.

(2) **OUTAGAMIE COUNTY.** That part of the county of Outagamie consisting of: a) the towns of Black Creek, Bovina, Center, Cicero, Oneida, Osborn and Seymour; b) the villages of Black Creek, Nichols and Shiocton; and c) the city of Seymour.

(3) **SHAWANO COUNTY.** That part of the county of Shawano consisting of: a) the towns of Belle Plaine, Green Valley, Hartland, Herman, Lessor, Navarino, Pella, Richmond, Washington, Waukechon and Wescott; b) the villages of Bonduel and Cecil; and c) the city of Shawano.

**History:** 1983 a. 29.

**4.05 Fifth assembly district.** The following territory shall constitute the 5th assembly district:

(1) **BROWN COUNTY.** That part of the county of Brown consisting of: a) the towns of Lawrence and Wrightstown; and b) that part of the city of De Pere comprising wards 1, 2, 3, 4, 5, 6, 7 and 8.

(2) **OUTAGAMIE COUNTY.** That part of the county of Outagamie consisting of: a) the towns of Freedom, Kaukauna and Vandenbroek; b) the villages of Kimberly and Little Chute; and c) the city of Kaukauna.

**History:** 1983 a. 29.

**4.06 Sixth assembly district.** The following territory in the county of Brown shall constitute the 6th assembly district: a) the towns of Allouez and Bellevue; and b) that part of the city of Green Bay comprising wards 1, 2, 3, 4, 5, 6, 13, 14, 15, 16, 17, 18, 19, 20 and 22.

**History:** 1983 a. 29.

**4.07 Seventh assembly district.** The following territory in the county of Milwaukee shall constitute the 7th assembly district: that part of the city of Milwaukee comprising wards 66, 69, 70, 71, 72, 73, 74, 75, 76, 77, 132, 137, 138, 140, 304, 305, 306, 307, 308, 311, 312 and 313.

**History:** 1983 a. 29.

**4.08 Eighth assembly district.** The following territory in the county of Milwaukee shall constitute the 8th assembly district: a) that part of the city of Milwaukee comprising wards 78, 79, 143, 144, 145, 146, 147, 148, 149, 150, 154, 155, 158, 314, 315, 316, 317, 318, 319, 320, 321, 322, 323 and 324; and b) that part of the city of West Allis comprising wards 16 and 17.

**History:** 1983 a. 29.

**4.09 Ninth assembly district.** The following territory in the county of Milwaukee shall constitute the 9th assembly district: that part of the city of Milwaukee com-

prising wards 151, 152, 153, 156, 221, 222, 223, 224, 225, 226, 227, 228, 229, 230, 231, 232, 233, 235, 236, 237, 238, 239 and 262.

**History:** 1983 a. 29.

**4.10 Tenth assembly district.** The following territory shall constitute the 10th assembly district:

(1) MILWAUKEE COUNTY. That part of the county of Milwaukee consisting of: a) the villages of Fox Point, River Hills, Shorewood and Whitefish Bay; b) that part of the village of Bayside located in the county; and c) that part of the city of Glendale comprising wards 3, 4, 8 and 9.

(2) OZAUKEE COUNTY. That part of the county of Ozaukee consisting of that part of the village of Bayside located in the county.

**History:** 1983 a. 29.

**4.11 Eleventh assembly district.** The following territory in the county of Milwaukee shall constitute the 11th assembly district: a) the village of Brown Deer; b) that part of the city of Glendale comprising wards 1, 2, 5, 6, 7, 10, 11 and 12; and c) that part of the city of Milwaukee comprising wards 163, 164, 165, 166, 167, 168, 169, 171, 172, 173, 178 and 179.

**History:** 1983 a. 29.

**4.12 Twelfth assembly district.** The following territory in the county of Milwaukee shall constitute the 12th assembly district: that part of the city of Milwaukee comprising wards 40, 41, 42, 43, 44, 45, 46, 47, 48, 49, 50, 51, 52, 53, 54, 55, 56, 57, 58, 59, 60, 61, 62, 63 and 65.

**History:** 1983 a. 29.

**4.13 Thirteenth assembly district.** The following territory shall constitute the 13th assembly district:

(1) MILWAUKEE COUNTY. That part of the county of Milwaukee consisting of that part of the city of Milwaukee comprising wards 80, 81, 82, 83, 85, 170, 174, 175, 176, 177, 282, 283, 284, 285, 286, 287, 288, 289, 290, 291, 292, 293, 294, 295, 299 and 300.

(2) WASHINGTON COUNTY. That part of the county of Washington consisting of that part of ward 285 of the city of Milwaukee located in the county.

**History:** 1983 a. 29.

**4.14 Fourteenth assembly district.** The following territory in the county of Milwaukee shall constitute the 14th assembly district: that part of the city of Milwaukee comprising wards 90, 91, 92, 93, 94, 95, 96, 97, 98, 99, 100, 101, 102, 103, 104, 123, 124, 125, 129, 130, 133, 134, 135, 139, 141, 142, 309 and 310.

**History:** 1983 a. 29.

**4.15 Fifteenth assembly district.** The following territory in the county of Milwaukee shall constitute the 15th assembly district: that part of the city of Milwaukee comprising wards 19, 20, 21, 25, 26, 27, 28, 31, 32, 33, 34, 35, 36, 37, 38, 39, 84, 86, 87, 88, 89, 126, 127, 180, 181 and 182.

**History:** 1983 a. 29.

**4.16 Sixteenth assembly district.** The following territory in the county of Milwaukee shall constitute the 16th assembly district: that part of the city of Milwaukee comprising wards 1, 2, 3, 22, 23, 24, 29, 30, 122, 128, 131, 136, 183, 184, 185, 187, 188, 189, 190, 191, 192 and 193.

**History:** 1983 a. 29.

**4.17 Seventeenth assembly district.** The following territory in the county of Milwaukee shall constitute the 17th assembly district: that part of the city of Milwaukee comprising wards 4, 5, 6, 7, 8, 9, 10, 11, 12, 13, 14, 15, 105, 106, 107, 108, 109, 110, 111, 112 and 186.

**History:** 1983 a. 29.

**4.18 Eighteenth assembly district.** The following territory in the county of Milwaukee shall constitute the 18th assembly district: that part of the city of Milwaukee comprising wards 16, 17, 18, 67, 68, 113, 114, 115, 116, 117, 118, 119, 120, 121, 194, 195, 196, 197, 198, 199 and 303.

**History:** 1983 a. 29.

**4.19 Nineteenth assembly district.** The following territory in the county of Milwaukee shall constitute the 19th assembly district: a) the city of St. Francis; and b) that part of the city of Milwaukee comprising wards 64, 234, 260, 261, 263, 264, 265, 266, 267, 268, 269, 270, 271, 272, 273, 274, 275, 276, 277, 278 and 280.

**History:** 1983 a. 29.

**4.20 Twentieth assembly district.** The following territory in the county of Milwaukee shall constitute the 20th assembly district: that part of the city of Milwaukee comprising wards 205, 206, 240, 241, 242, 243, 244, 245, 246, 247, 248, 249, 250, 251, 252, 253, 254, 255, 256, 257, 258, 259, 279 and 281.

**History:** 1983 a. 29.

**4.21 Twenty-first assembly district.** The following territory in the county of Milwaukee shall constitute the 21st assembly district: a) the cities of Cudahy and South Milwaukee; and b) that part of the city of Oak Creek comprising wards 2, 6, 7, 9, 10, 11 and 12.

**History:** 1983 a. 29.

**4.22 Twenty-second assembly district.** The following territory in the county of Milwaukee shall constitute the 22nd assembly district: that part of the city of West Allis comprising wards 1, 2, 3, 4, 5, 6, 7, 8, 9, 10, 11, 12, 13, 14, 15, 19, 20, 21, 22, 23, 24, 25, 26, 27 and 34.

**History:** 1983 a. 29.

**4.23 Twenty-third assembly district.** The following territory in the county of Milwaukee shall constitute the 23rd assembly district: a) that part of the village of Greendale comprising wards 7 and 9; b) the city of Greenfield; and c) that part of the city of West Allis comprising wards 18, 28, 29, 30, 31, 32 and 33.

**History:** 1983 a. 29.

**4.24 Twenty-fourth assembly district.** The following territory in the county of Milwaukee shall constitute the 24th assembly district: a) the village of West Milwaukee; and b) that part of the city of Milwaukee comprising wards 157, 159, 160, 161, 162, 200, 201, 202, 203, 204, 207, 208, 209, 210, 211, 212, 213, 214, 215, 216, 217, 218, 219 and 220.

**History:** 1983 a. 29.

**4.25 Twenty-fifth assembly district.** The following territory shall constitute the 25th assembly district:

(1) CALUMET COUNTY. That part of the county of Calumet consisting of that part of the city of Kiel located in the county.

(2) MANITOWOC COUNTY. That part of the county of Manitowoc consisting of: a) the towns of Centerville, Liberty, Manitowoc, Meeme, Newton and Schleswig; b) the villages of Cleveland, St. Nazianz and Valders; c) the city of Manitowoc; and d) that part of the city of Kiel located in the county.

**History:** 1983 a. 29.

**4.26 Twenty-sixth assembly district.** The following territory in the county of Sheboygan shall constitute the 26th assembly district: a) the towns of Mosel and Sheboygan; b) the village of Kohler; c) the city of Sheboygan Falls; and d) that part of the city of Sheboygan comprising wards 1, 2, 3, 4, 5, 6, 11, 12, 13, 14, 15 and 16.

**History:** 1983 a. 29.

**4.27 Twenty-seventh assembly district.** The following territory shall constitute the 27th assembly district:

(1) CALUMET COUNTY. That part of the county of Calumet consisting of: a) the town of New Holstein; and b) the city of New Holstein.

(2) SHEBOYGAN COUNTY. That part of the county of Sheboygan consisting of: a) the towns of Greenbush, Herman, Lima, Lyndon, Mitchell, Plymouth, Rhine, Russell, Sheboygan Falls and Wilson; b) that part of the town of Holland comprising ward 2; c) the villages of Cascade, Elkhart Lake, Glenbeulah, Howards Grove and Waldo; d) the city of Plymouth; and e) that part of the city of Sheboygan comprising wards 7, 8, 9 and 10.

**History:** 1983 a. 29.

**4.28 Twenty-eighth assembly district.** The following territory shall constitute the 28th assembly district:

(1) WHOLE COUNTIES. The counties of Burnett and Polk.

(2) ST. CROIX COUNTY. That part of the county of St. Croix consisting of: a) the towns of Cylon, Forest and Stanton; and b) the village of Deer Park.

**History:** 1983 a. 29.

**4.29 Twenty-ninth assembly district.** The following territory shall constitute the 29th assembly district:

(1) DUNN COUNTY. That part of the county of Dunn consisting of: a) the towns of Eau Galle, Hay River, Lucas, Menomonie, New Haven, Sheridan, Stanton, Tiffany, Weston and Wilson; b) the villages of Boyceville, Downing, Knapp, Ridgeland and Wheeler; and c) the city of Menomonie.

(2) ST. CROIX COUNTY. That part of the county of St. Croix consisting of: a) the towns of Baldwin, Cady, Eau Galle, Emerald, Erin Prairie, Glenwood, Hammond, Pleasant Valley, Richmond, Rush River, St. Joseph, Somerset, Springfield and Star Prairie; b) the villages of Baldwin, Hammond, Somerset, Star Prairie, Wilson and Woodville; c) that part of the village of Spring Valley located in the county; and d) the cities of Glenwood City and New Richmond.

**History:** 1983 a. 29.

**4.30 Thirtieth assembly district.** The following territory shall constitute the 30th assembly district:

(1) PIERCE COUNTY. The county of Pierce.

(2) ST. CROIX COUNTY. That part of the county of St. Croix consisting of: a) the towns of Hudson, Kinnickinnic, Troy and Warren; b) the villages of North Hudson and Roberts; c) the city of Hudson; and d) that part of the city of River Falls located in the county.

**History:** 1983 a. 29, 192.

**4.31 Thirty-first assembly district.** The following territory in the county of Waukesha shall constitute the 31st assembly district: a) the towns of Delafield and Pewaukee; b) that part of the town of Brookfield comprising wards 3, 5, 6 and 7; c) the villages of Hartland and Pewaukee; and d) that part of the city of Waukesha comprising wards 1, 7, 9, 10, 11, 12, 14, 19, 22, 23, 24, 28 and 29.

**History:** 1983 a. 29.

**4.32 Thirty-second assembly district.** The following territory shall constitute the 32nd assembly district:

(1) JEFFERSON COUNTY. That part of the county of Jefferson consisting of: a) the towns of Concord, Palmyra and Sullivan; and b) the villages of Palmyra and Sullivan.

(2) WAUKESHA COUNTY. That part of the county of Waukesha consisting of: a) the towns of Eagle, Genesee and Ottawa; b) that part of the town of Mukwonago comprising wards 1, 2, 3, 5 and 6; c) that part of the town of Waukesha comprising wards 1 to 5, 7 and 8; d) the villages of Dousman, Eagle, Mukwonago, North Prairie and Wales; e) that part of the city of New Berlin comprising wards 12, 13 and 24; and f) that part of the city of Waukesha comprising wards 25, 26, 27, 30 and 31.

**History:** 1983 a. 29.

**4.33 Thirty-third assembly district.** The following territory shall constitute the 33rd assembly district:

(1) WASHINGTON COUNTY. That part of the county of Washington consisting of the town of Richfield.

(2) WAUKESHA COUNTY. That part of the county of Waukesha consisting of: a) the towns of Merton, Oconomowoc and Summit; b) that part of the town of Lisbon comprising wards 1 and 7 to 13; c) the villages of Chenequa, Lac La Belle, Merton, Nashotah and Oconomowoc Lake; and d) the cities of Delafield and Oconomowoc.

**History:** 1983 a. 29.

**4.34 Thirty–fourth assembly district.** The following territory shall constitute the 34th assembly district: the counties of Oneida and Vilas.

**History:** 1983 a. 29.

**4.35 Thirty–fifth assembly district.** The following territory shall constitute the 35th assembly district:

(1) **LANGLADE COUNTY.** That part of the county of Langlade consisting of: a) the towns of Ackley, Ainsworth, Antigo, Elcho, Neva, Norwood, Parrish, Peck, Polar, Price, Rolling, Summit, Upham and Vilas; and b) the city of Antigo.

(2) **LINCOLN COUNTY.** The county of Lincoln.

(3) **MARATHON COUNTY.** That part of the county of Marathon consisting of the towns of Berlin and Texas.

**History:** 1983 a. 29.

**4.36 Thirty–sixth assembly district.** The following territory shall constitute the 36th assembly district:

(1) **WHOLE COUNTIES.** The counties of Florence, Forest and Menominee.

(2) **LANGLADE COUNTY.** That part of the county of Langlade consisting of: a) the towns of Evergreen, Langlade and Wolf River; and b) the village of White Lake.

(3) **MARATHON COUNTY.** That part of the county of Marathon consisting of: a) the towns of Easton, Elderon, Harrison, Hewitt, Norrie and Plover; b) the village of Elderon; and c) that part of the village of Birnamwood located in the county.

(4) **MARINETTE COUNTY.** That part of the county of Marinette consisting of: a) the towns of Amberg, Athelstane, Beecher, Dunbar, Goodman, Middle Inlet, Niagara, Pembine, Silver Cliff, Wagner and Wausaukee; and b) the villages of Niagara and Wausaukee.

(5) **OCONTO COUNTY.** That part of the county of Oconto consisting of the towns of Armstrong, Brazeau, Breed, Doty, Lakewood, Riverview and Townsend.

(6) **SHAWANO COUNTY.** That part of the county of Shawano consisting of: a) the towns of Almon, Aniwa, Bartelme, Birnamwood, Fairbanks, Grant, Hutchins, Morris, Red Springs, Seneca and Wittenberg; and b) the villages of Aniwa, Bowler, Eland, Gresham, Mattoon, Tigerton and Wittenberg; and c) that part of the village of Birnamwood located in the county.

**History:** 1983 a. 29, 192.

**4.37 Thirty–seventh assembly district.** The following territory shall constitute the 37th assembly district:

(1) **DODGE COUNTY.** That part of the county of Dodge consisting of that part of the city of Watertown located in the county.

(2) **JEFFERSON COUNTY.** That part of the county of Jefferson consisting of: a) the towns of Ixonia, Koshkonong, Lake Mills, Milford, Oakland, Waterloo and Watertown; b) the cities of Fort Atkinson, Lake Mills and Waterloo; and c) that part of the city of Watertown located in the county.

**History:** 1983 a. 29.

**4.38 Thirty–eighth assembly district.** The following territory shall constitute the 38th assembly district:

(1) **JEFFERSON COUNTY.** That part of the county of Jefferson consisting of: a) the towns of Aztalan, Cold Spring, Farmington, Hebron and Jefferson; b) the village of Johnson Creek; c) the city of Jefferson; and d) that part of the city of Whitewater located in the county.

(2) **ROCK COUNTY.** That part of the county of Rock consisting of: a) the towns of Harmony, Johnstown and Lima; and b) that part of the city of Janesville comprising wards 2, 15, 16, 17, 18 and 19.

(3) **WALWORTH COUNTY.** That part of the county of Walworth consisting of: a) the towns of La Grange and Whitewater; and b) that part of the city of Whitewater located in the county.

**History:** 1983 a. 29.

**4.39 Thirty–ninth assembly district.** The following territory shall constitute the 39th assembly district:

(1) **COLUMBIA COUNTY.** That part of the county of Columbia consisting of that part of the village of Randolph located in the county.

(2) **DODGE COUNTY.** That part of the county of Dodge consisting of: a) the towns of Beaver Dam, Burnett, Calamus, Chester, Clyman, Emmet, Fox Lake, Hustisford, Lebanon, LeRoy, Lowell, Oak Grove, Shields and Trenton; b) the villages of Clyman, Hustisford, Lowell and Reeseville; c) that part of the village of Randolph located in the county; d) the cities of Beaver Dam, Fox Lake and Juneau; and e) that part of the city of Waupun located in the county.

(3) **FOND DU LAC COUNTY.** That part of the county of Fond du Lac consisting of that part of the city of Waupun located in the county.

**History:** 1983 a. 29.

**4.40 Fortieth assembly district.** The following territory shall constitute the 40th assembly district:

(1) **OUTAGAMIE COUNTY.** That part of the county of Outagamie consisting of: a) the towns of Deer Creek, Ellington, Hortonville, Liberty, Maine and Maple Creek; b) the villages of Bear Creek and Hortonville; and c) that part of the city of New London located in the county.

(2) **WAUPACA COUNTY.** That part of the county of Waupaca consisting of: a) the towns of Bear Creek, Caledonia, Dayton, Dupont, Fremont, Helvetia, Larrabee, Lebanon, Lind, Little Wolf, Matteson, Mukwa, Royalton, St. Lawrence, Scandinavia, Union, Waupaca and Weyauwega; b) the villages of Embarrass, Fremont, Iola, Ogdensburg and Scandinavia; c) the cities of Clintonville, Manawa, Marion, Waupaca and Weyauwega; and d) that part of the city of New London located in the county.

**History:** 1983 a. 29.

**4.41 Forty–first assembly district.** The following territory shall constitute the 41st assembly district:

(1) **FOND DU LAC COUNTY.** That part of the county of Fond du Lac consisting of: a) the towns of Alto, Metomen and Ripon; b) the villages of Brandon and Fairwater; and c) the city of Ripon.

(2) **GREEN LAKE COUNTY.** The county of Green Lake.

(3) **WAUSHARA COUNTY.** That part of the county of Waushara consisting of: a) the towns of Aurora, Bloomfield, Dakota, Leon, Marion, Mt. Morris, Poy Sippi, Saxeville, Springwater, Warren and Wautoma; b) the villages of Lohrville, Redgranite and Wild Rose; c) the city of Wautoma; and d) that part of the city of Berlin located in the county.

(4) **WINNEBAGO COUNTY.** That part of the county of Winnebago consisting of the towns of Nepeuskun, Poygan, Rushford and Wolf River.

**History:** 1983 a. 29.

**4.42 Forty–second assembly district.** The following territory shall constitute the 42nd assembly district:

(1) **ADAMS COUNTY.** That part of the county of Adams consisting of the towns of Colburn, Dell Prairie, Easton, Jackson, Leola, Lincoln, New Chester, New Haven, Richfield and Springville.

(2) **COLUMBIA COUNTY.** That part of the county of Columbia consisting of that part of the city of Wisconsin Dells located in the county.

(3) **JUNEAU COUNTY.** That part of the county of Juneau consisting of: a) the towns of Armenia, Clearfield, Cutler, Finley, Fountain, Germantown, Kingston, Lemonweir, Lindina, Lisbon, Marion, Necedah, Orange, Plymouth and Wonewoc; b) the villages of Camp Douglas, Hustler, Necedah, Union Center and Wonewoc; c) the cities of Elroy, Mauston and New Lisbon; and d) that part of the city of Wisconsin Dells located in the county.

(4) **MARQUETTE COUNTY.** The county of Marquette.

(5) **MONROE COUNTY.** That part of the county of Monroe consisting of: a) the towns of Glendale, Ridgeville, Sheldon, Wellington and Wilton; and b) the villages of Kendall, Norwalk and Wilton.

(6) **SAUK COUNTY.** That part of the county of Sauk consisting of that part of the city of Wisconsin Dells located in the county.

(7) **WAUSHARA COUNTY.** That part of the county of Waushara consisting of: a) the towns of Coloma, Deerfield, Hancock, Oasis, Plainfield, Richford and Rose; and b) the villages of Coloma, Hancock and Plainfield.

**History:** 1983 a. 29.

**4.43 Forty–third assembly district.** The following territory in the county of Walworth shall constitute the 43rd assembly district: a) the towns of Darien, Delavan, Geneva, Lafayette, Linn, Lyons, Richmond, Sharon, Spring Prairie, Sugar Creek and Walworth; b) the villages of Darien, Fontana–on–Geneva Lake, Sharon, Walworth and Williams Bay; c) the cities of Delavan, Elkhorn and Lake Geneva; and d) that part of the city of Burlington located in the county.

**History:** 1983 a. 29.

**4.44 Forty–fourth assembly district.** The following territory in the county of Rock shall constitute the 44th assembly district: a) the towns of Bradford, Clinton, Janesville, La Prairie and Rock; b) the village of Clinton; and c) that part of the city of Janesville comprising wards 1, 3, 4, 5, 6, 7, 8, 9, 10, 11, 12, 13, 14, 20 and 21.

**History:** 1983 a. 29.

**4.45 Forty–fifth assembly district.** The following territory in the county of Rock shall constitute the 45th assembly district: a) the towns of Beloit, Newark and Turtle; and b) the city of Beloit.

**History:** 1983 a. 29.

**4.46 Forty–sixth assembly district.** The following territory shall constitute the 46th assembly district:

(1) **DANE COUNTY.** That part of the county of Dane consisting of: a) the towns of Albion, Bristol, Christiana, Deerfield, Dunkirk, Medina, Pleasant Springs, Rutland, Sun Prairie and Windsor; b) the villages of Deerfield, DeForest, Marshall and Rockdale; c) that part of the village of Cambridge located in the county; and d) the cities of Stoughton and Sun Prairie.

(2) **JEFFERSON COUNTY.** That part of the county of Jefferson consisting of that part of the village of Cambridge located in the county.

**History:** 1983 a. 29.

**4.47 Forty–seventh assembly district.** The following territory shall constitute the 47th assembly district:

(1) **GREEN COUNTY.** That part of the county of Green consisting of: a) the towns of Adams, Albany, Cadiz, Clarno, Decatur, Jefferson, Jordan, Monroe, Mt. Pleasant, Spring Grove, Sylvester, Washington and York; b) the villages of Albany, Brownstown and Monticello; and c) the cities of Brodhead and Monroe.

(2) **JEFFERSON COUNTY.** That part of the county of Jefferson consisting of the town of Sumner.

(3) **ROCK COUNTY.** That part of the county of Rock consisting of: a) the towns of Avon, Center, Fulton, Magnolia, Milton, Plymouth, Porter and Spring Valley; b) the villages of Footville and Orfordville; and c) the cities of Edgerton and Milton.

**1983 a. 29.**

**4.48 Forty–eighth assembly district.** The following territory in the county of Dane shall constitute the 48th assembly district: a) the towns of Blooming Grove, Burke and Cottage Grove; b) the villages of Cottage Grove and McFarland; c) the city of Monona; and d) that part of the city of Madison comprising wards 1, 2, 4, 5, 8, 9, 10, 11, 12, 13 and 20.

**History:** 1983 a. 29.

**4.49 Forty–ninth assembly district.** The following territory shall constitute the 49th assembly district:

(1) **GRANT COUNTY.** That part of the county of Grant consisting of: a) the towns of Beetown, Bloomington, Cassville, Castle Rock, Clifton, Ellenboro, Fennimore, Glen Haven, Harrison, Hickory Grove, Liberty, Lima, Little Grant, Mt. Hope, Mt. Ida, Muscoda, North Lancaster, Platteville, Potosi, South Lancaster, Waterloo, Watters-town and Wingville; b) the villages of Bloomington, Blue River, Cassville, Mt. Hope, Potosi and Tennyson; c) that part of the village of Livingston located in the county; d) that part of the village of Muscoda located in the county; and e) the cities of Fennimore, Lancaster and Platteville.

(2) IOWA COUNTY. That part of the county of Iowa consisting of that part of the village of Livingston located in the county.

(3) RICHLAND COUNTY. That part of the county of Richland consisting of: a) the towns of Akan, Dayton, Eagle, Forest, Marshall, Orion, Richland, Richwood and Sylvan; b) the village of Boaz; c) that part of the village of Viola located in the county; and d) the city of Richland Center.

(4) VERNON COUNTY. That part of the county of Vernon consisting of that part of the village of Viola located in the county.

**History:** 1983 a. 29.

**4.50 Fiftieth assembly district.** The following territory shall constitute the 50th assembly district:

(1) JUNEAU COUNTY. That part of the county of Juneau consisting of: a) the towns of Kildare, Lyndon, Seven Mile Creek and Summit; and b) the village of Lyndon Station.

(2) RICHLAND COUNTY. That part of the county of Richland consisting of: a) the towns of Bloom, Buena Vista, Henrietta, Ithaca, Rockbridge, Westford and Willow; b) the villages of Lone Rock and Yuba; and c) that part of the village of Cazenovia located in the county.

(3) SAUK COUNTY. That part of the county of Sauk consisting of: a) the towns of Baraboo, Bear Creek, Dellona, Excelsior, Fairfield, Franklin, Freedom, Honey Creek, Ironton, La Valle, Prairie du Sac, Reedsburg, Spring Green, Sumpter, Troy, Washington, Westfield, Winfield and Woodland; b) the villages of Ironton, La Valle, Lime Ridge, Loganville, North Freedom, Plain, Prairie du Sac, Rock Springs, Sauk City, Spring Green and West Baraboo; c) that part of the village of Cazenovia located in the county; and d) the cities of Baraboo and Reedsburg.

**History:** 1983 a. 29.

**4.51 Fifty-first assembly district.** The following territory shall constitute the 51st assembly district:

(1) GRANT COUNTY. That part of the county of Grant consisting of: a) the towns of Hazel Green, Jamestown, Paris and Smelser; b) the village of Dickeyville; c) that part of the village of Hazel Green located in the county; d) that part of the village of Montfort located in the county; and e) that part of the city of Cuba City located in the county.

(2) IOWA COUNTY. That part of the county of Iowa consisting of: a) the towns of Arena, Brigham, Clyde, Dodgeville, Eden, Highland, Linden, Mifflin, Mineral Point, Moscow, Pulaski, Ridgeway, Waldwick and Wyoming; b) the villages of Arena, Avoca, Barneveld, Cobb, Highland, Hollandale, Linden, Rewey and Ridgeway; c) that part of the village of Blanchardville located in the county; d) that part of the village of Montfort located in the county; e) that part of the village of Muscoda located in the county; and f) the cities of Dodgeville and Mineral Point.

(3) LAFAYETTE COUNTY. The county of Lafayette.

**History:** 1983 a. 29.

**4.52 Fifty-second assembly district.** The following territory shall constitute the 52nd assembly district:

(1) FOND DU LAC COUNTY. That part of the county of Fond du Lac consisting of: a) the towns of Fond du Lac and Friendship; b) the village of North Fond du Lac; and c) the city of Fond du Lac.

(2) WINNEBAGO COUNTY. That part of the county of Winnebago consisting of the town of Black Wolf.

**History:** 1983 a. 29.

**4.53 Fifty-third assembly district.** The following territory shall constitute the 53rd assembly district:

(1) FOND DU LAC COUNTY. That part of the county of Fond du Lac consisting of: a) the towns of Auburn, Empire, Forest, Marshfield, Osceola and Taycheedah; and b) the villages of Mt. Calvary and St. Cloud.

(2) OZAUKEE COUNTY. That part of the county of Ozaukee consisting of: a) the town of Fredonia; and b) the village of Fredonia.

(3) SHEBOYGAN COUNTY. That part of the county of Sheboygan consisting of the town of Scott.

(4) WASHINGTON COUNTY. That part of the county of Washington consisting of: a) the towns of Barton, Farmington and Trenton; and b) the city of West Bend.

**History:** 1983 a. 29.

**4.54 Fifty-fourth assembly district.** The following territory in the county of Winnebago shall constitute the 54th assembly district: that part of the city of Oshkosh comprising wards 29, 30, 31, 32, 33, 34, 35, 37, 38, 39, 40, 41, 42, 43, 44 and 45.

**History:** 1983 a. 29.

**4.55 Fifty-fifth assembly district.** The following territory in the county of Winnebago shall constitute the 55th assembly district: a) the town of Menasha; b) that part of the city of Menasha located in the county; and c) that part of the city of Neenah comprising wards 1, 3, 4, 5, 7, 8, 9, 10, 11, 12, 13, 14, 15 and 16.

**History:** 1983 a. 29, 192.

**4.56 Fifty-sixth assembly district.** The following territory shall constitute the 56th assembly district:

(1) FOND DU LAC COUNTY. That part of the county of Fond du Lac consisting of: a) the towns of Byron, Eden, Eldorado, Lamartine, Oakfield, Rosendale, Springvale and Waupun; and b) the villages of Eden, Oakfield and Rosendale.

(2) OUTAGAMIE COUNTY. That part of the county of Outagamie consisting of the towns of Dale and Greenville.

(3) WINNEBAGO COUNTY. That part of the county of Winnebago consisting of: a) the towns of Algoma, Clayton, Neenah, Nekimi, Omro, Oshkosh, Utica, Vinland, Winchester and Winneconne; b) the village of Winneconne; c) the city of Omro; d) that part of the city of Neenah comprising wards 2 and 6; and e) that part of the city of Oshkosh comprising ward 36.

**History:** 1983 a. 29.

**4.57 Fifty-seventh assembly district.** The following territory in the county of Outagamie shall constitute the 57th assembly district: a) the town of Grand Chute; and b) that part of the city of Appleton comprising wards 1, 3, 4, 6, 7, 8, 12, 14, 15, 16, 17, 18 and 19.

**History:** 1983 a. 29.

**4.58 Fifty-eighth assembly district.** The following territory shall constitute the 58th assembly district:

(1) OZAUKEE COUNTY. That part of the county of Ozaukee consisting of: a) the town of Cedarburg; b) the village of Thiensville; and c) the city of Mequon.

(2) WASHINGTON COUNTY. That part of the county of Washington consisting of: a) the towns of Germantown, Jackson, Polk and West Bend; and b) the villages of Germantown and Jackson.

**History:** 1983 a. 29.

**4.59 Fifty-ninth assembly district.** The following territory shall constitute the 59th assembly district:

(1) DODGE COUNTY. That part of the county of Dodge consisting of: a) the towns of Ashippun, Herman, Hubbard, Lomira, Rubicon, Theresa and Williamstown; b) the villages of Brownsville, Iron Ridge, Kekoskee, Lomira, Neosho and Theresa; and c) the cities of Horicon and Mayville.

(2) FOND DU LAC COUNTY. That part of the county of Fond du Lac consisting of: a) the town of Ashford; and b) the village of Campbellsport.

(3) WASHINGTON COUNTY. That part of the county of Washington consisting of: a) the towns of Addison, Erin, Hartford, Kewaskum and Wayne; b) the villages of Kewaskum and Slinger; and c) the city of Hartford.

**History:** 1983 a. 29.

**4.60 Sixtieth assembly district.** The following territory shall constitute the 60th assembly district:

(1) OZAUKEE COUNTY. That part of the county of Ozaukee consisting of: a) the towns of Belgium, Grafton, Port Washington and Saukville; b) the villages of Belgium, Grafton and Saukville; c) that part of the village of Newburg located in the county; and d) the cities of Cedarburg and Port Washington.

(2) SHEBOYGAN COUNTY. That part of the county of Sheboygan consisting of: a) the town of Sherman; b) that part of the town of Holland comprising wards 1 and 3; and c) the villages of Adell, Cedar Grove, Oostburg and Random Lake.

(3) WASHINGTON COUNTY. That part of the county of Washington consisting of that part of the village of Newburg located in the county.

**History:** 1983 a. 29.

**4.61 Sixty-first assembly district.** The following territory in the county of Racine shall constitute the 61st assembly district: a) the villages of North Bay and Wind Point; and b) that part of the city of Racine comprising wards 1, 5, 7, 8, 9, 10, 11, 12, 13, 14, 15, 16, 23, 29, 30, 31 and 32.

**History:** 1983 a. 29.

**4.62 Sixty-second assembly district.** The following territory in the county of Racine shall constitute the 62nd assembly district: a) that part of the town of Mt. Pleasant comprising wards 1 and 4 to 6; b) the village of Elmwood Park; and c) that part of the city of Racine comprising wards 2, 3, 4, 6, 17, 18, 19, 20, 21, 22, 24, 25, 26, 27 and 28.

**History:** 1983 a. 29.

**4.63 Sixty-third assembly district.** The following territory in the county of Racine shall constitute the 63rd assembly district: a) the towns of Caledonia, Raymond and Yorkville; b) that part of the town of Mt. Pleasant comprising wards 2, 3 and 7 to 12; and c) the villages of Sturtevant and Union Grove.

**History:** 1983 a. 29.

**4.64 Sixty-fourth assembly district.** The following territory in the county of Kenosha shall constitute the 64th assembly district: a) the town of Somers; and b) that part of the city of Kenosha comprising wards 1, 2, 3, 7, 8, 9, 10, 11, 12, 13, 19, 20, 21, 22, 23, 31 and 32.

**History:** 1983 a. 29.

**4.65 Sixty-fifth assembly district.** The following territory in the county of Kenosha shall constitute the 65th assembly district: a) that part of the town of Pleasant Prairie comprising wards 1 to 4, 6 and 7; and b) that part of the city of Kenosha comprising wards 4, 5, 6, 14, 15, 16, 17, 18, 24, 25, 26, 27, 28, 29, 30, 33 and 34.

**History:** 1983 a. 29.

**4.66 Sixty-sixth assembly district.** The following territory shall constitute the 66th assembly district:

(1) KENOSHA COUNTY. That part of the county of Kenosha consisting of: a) the towns of Brighton, Bristol, Paris, Randall, Salem and Wheatland; b) that part of the town of Pleasant Prairie comprising wards 5, 8 and 9; and c) the villages of Paddock Lake, Silver Lake and Twin Lakes.

(2) RACINE COUNTY. That part of the county of Racine consisting of: a) the town of Burlington; and b) that part of the city of Burlington located in the county.

(3) WALWORTH COUNTY. That part of the county of Walworth consisting of: a) the town of Bloomfield; and b) the village of Genoa City.

**History:** 1983 a. 29.

**4.67 Sixty-seventh assembly district.** The following territory shall constitute the 67th assembly district:

(1) BARRON COUNTY. That part of the county of Barron consisting of that part of the village of New Auburn located in the county.

(2) CHIPPEWA COUNTY. That part of the county of Chippewa consisting of: a) the towns of Auburn, Bloomer, Cleveland, Cooks Valley, Eagle Point, Estella, Hallie, Howard, Lake Holcombe, Ruby, Tilden, Wheaton and Woodmohr; b) that part of the village of New Auburn located in the county; and c) the cities of Bloomer, Chippewa Falls and Cornell.

(3) DUNN COUNTY. That part of the county of Dunn consisting of: a) the towns of Colfax, Dunn, Elk Mound, Grant, Otter Creek, Peru, Red Cedar, Rock Creek, Sand Creek, Sherman, Spring Brook and Tainter; and b) the villages of Colfax and Elk Mound.

(4) RUSK COUNTY. That part of the county of Rusk consisting of: a) the towns of Marshall and Willard; and b) the village of Sheldon.

**History:** 1983 a. 29.

**4.68 Sixty–eighth assembly district.** The following territory shall constitute the 68th assembly district:

(1) CHIPPEWA COUNTY. That part of the county of Chippewa consisting of: a) the towns of Anson, Arthur, Colburn, Delmar, Edson, Goetz, Lafayette and Sigel; b) the villages of Boyd and Cadott; c) the city of Stanley; and d) that part of the city of Eau Claire, located in the county, comprising ward 16.

(2) CLARK COUNTY. That part of the county of Clark consisting of the town of Thorp.

(3) EAU CLAIRE COUNTY. That part of the county of Eau Claire consisting of: a) the towns of Seymour and Union; and b) that part of the city of Eau Claire comprising wards 1, 6, 7, 8, 9, 10, 11, 12 and 14.

(4) TAYLOR COUNTY. That part of the county of Taylor consisting of the town of Taft.

**History:** 1983 a. 29.

**4.69 Sixty–ninth assembly district.** The following territory shall constitute the 69th assembly district: [See AD–69 map on page 63]

(1) CLARK COUNTY. That part of the county of Clark consisting of: a) the towns of Beaver, Colby, Dewhurst, Eaton, Fremont, Grant, Green Grove, Hewett, Hixon, Hoard, Levis, Longwood, Loyal, Lynn, Mayville, Pine Valley, Reseburg, Sherman, Sherwood, Unity, Warner, Washburn, Weston, Withee, Worden and York; b) the villages of Curtiss, Dorchester, Granton and Withee; c) that part of the village of Unity located in the county; d) the cities of Greenwood, Loyal, Neillsville, Owen and Thorp; e) that part of the city of Abbotsford located in the county; and f) that part of the city of Colby located in the county.

(2) MARATHON COUNTY. That part of the county of Marathon consisting of: a) the towns of Brighton, Eau Pleine, Frankfort, Holton, Hull, Johnson, McMillan and Spencer; b) the village of Spencer; c) that part of the village of Unity located in the county; d) that part of the city of Abbotsford located in the county; and e) that part of the city of Colby located in the county.

(3) TAYLOR COUNTY. That part of the county of Taylor consisting of: a) the towns of Aurora, Cleveland, Deer Creek, Ford, Grover, Holway, Little Black, McKinley, Maplehurst, Pershing and Roosevelt; and b) the villages of Gilman, Lublin and Stetsonville.

**History:** 1983 a. 29.

**4.70 Seventieth assembly district.** The following territory shall constitute the 70th assembly district:

(1) MARATHON COUNTY. That part of the county of Marathon consisting of that part of the city of Marshfield located in the county.

(2) PORTAGE COUNTY. That part of the county of Portage consisting of: a) the towns of Alban, Buena Vista, Carson, Dewey, Eau Pleine, Linwood, Plover and Sharon; b) the villages of Junction City and Rosholt; and c) that part of the village of Milladore located in the county.

(3) WOOD COUNTY. That part of the county of Wood consisting of: a) the towns of Arpin, Auburndale, Cameron, Cary, Cranmoor, Dexter, Hansen, Hiles, Lincoln, Marshfield, Milladore, Port Edwards, Remington, Richfield, Rock, Seneca, Sherry, Sigel and Wood; b) the villages of Arpin, Auburndale, Hewitt and Vesper; c) that part of the village of Milladore located in the county; d) the city of Pittsville; and e) that part of the city of Marshfield located in the county.

**History:** 1983 a. 29.

**4.71 Seventy–first assembly district.** The following territory shall constitute the 71st assembly district:

(1) PORTAGE COUNTY. That part of the county of Portage consisting of: a) the towns of Almond, Amherst, Belmont, Hull, Lanark, New Hope and Stockton; b) the villages of Almond, Amherst, Amherst Junction, Nelsonville, Park Ridge, Plover and Whiting; and c) the city of Stevens Point.

(2) WAUPACA COUNTY. That part of the county of Waupaca consisting of the towns of Farmington and Iola.

**History:** 1983 a. 29.

**4.72 Seventy–second assembly district.** The following territory shall constitute the 72nd assembly district:

(1) ADAMS COUNTY. That part of the county of Adams consisting of: a) the towns of Adams, Big Flats, Monroe, Preston, Quincy, Rome and Strongs Prairie; b) the village of Friendship; and c) the city of Adams.

(2) PORTAGE COUNTY. That part of the county of Portage consisting of the towns of Grant and Pine Grove.

(3) WOOD COUNTY. That part of the county of Wood consisting of: a) the towns of Grand Rapids, Rudolph and Saratoga; b) the villages of Biron, Port Edwards and Rudolph; and c) the cities of Nekoosa and Wisconsin Rapids.

**History:** 1983 a. 29.

**4.73 Seventy–third assembly district.** The following territory shall constitute the 73rd assembly district:

(1) BAYFIELD COUNTY. That part of the county of Bayfield consisting of the towns of Barnes, Hughes, Iron River, Orienta, Oulu and Port Wing.

(2) DOUGLAS COUNTY. The county of Douglas.

**History:** 1983 a. 29.

**4.74 Seventy–fourth assembly district.** The following territory shall constitute the 74th assembly district:

(1) WHOLE COUNTIES. The counties of Ashland, Iron and Sawyer.

(2) BAYFIELD COUNTY. That part of the county of Bayfield consisting of: a) the towns of Barksdale, Bayfield, Bayview, Bell, Cable, Clover, Delta, Drummond, Eileen, Grand View, Kelly, Keystone, Lincoln, Mason, Namakagon, Pilsen, Russell, Tripp and Washburn; b) the villages of Cable and Mason; and c) the cities of Bayfield and Washburn.

(3) RUSK COUNTY. That part of the county of Rusk consisting of the town of South Fork.

**History:** 1983 a. 29.

**4.75 Seventy–fifth assembly district.** The following territory shall constitute the 75th assembly district:

(1) BARRON COUNTY. That part of the county of Barron consisting of: a) the towns of Almena, Arland, Barron, Bear Lake, Cedar Lake, Clinton, Crystal Lake, Cumberland, Dallas, Doyle, Lakeland, Maple Grove, Maple Plain, Oak Grove, Prairie Farm, Prairie Lake, Rice Lake, Sioux Creek, Stanfold, Stanley, Turtle Lake and Vance Creek; b) the villages of Almena, Cameron, Dallas, Haugen and Prairie Farm; c) that part of the village of Turtle Lake located in the county; and d) the cities of Barron, Cumberland and Rice Lake.

(2) WASHBURN COUNTY. The county of Washburn.

**History:** 1983 a. 29.

**4.76 Seventy–sixth assembly district.** The following territory in the county of Dane shall constitute the 76th assembly district: a) the town of Madison; and b) that part of the city of Madison comprising wards 36, 37, 38, 39, 40, 41, 42, 47, 48, 49, 53, 54, 59, 60, 64, 65 and 66.

**History:** 1983 a. 29.

**4.77 Seventy–seventh assembly district.** The following territory in the county of Dane shall constitute the 77th assembly district: a) the village of Shorewood Hills; b) that part of the city of Madison comprising wards 31, 32, 34, 35, 43, 44, 45, 46, 50, 51, 52, 55, 56, 57, 58, 61, 62 and 63; and c) that part of the city of Middleton comprising ward 5.

**History:** 1983 a. 29.

**4.78 Seventy–eighth assembly district.** The following territory in the county of Dane shall constitute the 78th assembly district: a) the village of Maple Bluff; and b) that part of the city of Madison comprising wards 3, 6, 7, 19, 21, 22, 23, 24, 25, 26, 27, 28, 29, 30 and 33.

**History:** 1983 a. 29.

**4.79 Seventy–ninth assembly district.** The following territory shall constitute the 79th assembly district:

(1) DANE COUNTY. That part of the county of Dane consisting of: a) the towns of Blue Mounds, Cross Plains, Dunn, Montrose, Oregon, Perry, Primrose, Springdale, Vermont and Verona; b) the villages of Blue Mounds, Mt. Horeb and Oregon; c) that part of the village of Belleville located in the county; d) that part of the village of Brooklyn located in the county; and e) the cities of Fitchburg and Verona.

(2) GREEN COUNTY. That part of the county of Green consisting of: a) the towns of Brooklyn, Exeter and New Glarus; b) the village of New Glarus; c) that part of the village of Belleville located in the county; and d) that part of the village of Brooklyn located in the county.

(3) ROCK COUNTY. That part of the county of Rock consisting of: a) the town of Union; and b) the city of Evansville.

**History:** 1983 a. 29, 192.

**4.80 Eightieth assembly district.** The following territory shall constitute the 80th assembly district:

(1) COLUMBIA COUNTY. That part of the county of Columbia consisting of: a) the towns of Arlington, Caledonia, Columbus, Courtland, Dekorra, Fort Winnebago, Fountain Prairie, Hampden, Leeds, Lewiston, Lodi, Lowville, Marcellon, Newport, Otsego, Pacific, Randolph, Scott, Springvale and Wyocena; b) the villages of Arlington, Cambria, Doylestown, Fall River, Friesland, Pardeeville, Poynette, Rio and Wyocena; c) the cities of Lodi and Portage; and d) that part of the city of Columbus located in the county.

(2) DANE COUNTY. That part of the county of Dane consisting of the town of York.

(3) DODGE COUNTY. That part of the county of Dodge consisting of: a) the towns of Elba, Portland and Westford; and b) that part of the city of Columbus located in the county.

(4) SAUK COUNTY. That part of the county of Sauk consisting of: a) the towns of Delton, Greenfield and Merrimac; and b) the villages of Lake Delton and Merrimac.

**History:** 1983 a. 29, 192.

**4.81 Eighty–first assembly district.** The following territory shall constitute the 81st assembly district:

(1) COLUMBIA COUNTY. That part of the county of Columbia consisting of the town of West Point.

(2) DANE COUNTY. That part of the county of Dane consisting of: a) the towns of Berry, Black Earth, Dane, Mazomanie, Middleton, Roxbury, Springfield, Vienna and Westport; b) the villages of Black Earth, Cross Plains, Dane, Mazomanie and Waunakee; c) that part of the city of Madison comprising wards 14, 15, 16, 17 and 18; and d) that part of the city of Middleton comprising wards 1, 2, 3, 4, 6, 7, 8, 9, 10, 11, 12, 13, 14 and 15.

**History:** 1983 a. 29.

**4.82 Eighty–second assembly district.** The following territory in the county of Milwaukee shall constitute the 82nd assembly district: a) that part of the village of Greendale comprising wards 1, 2, 3, 4, 5, 6, 8 and 10; b) the village of Hales Corners; c) the city of Franklin; and d) that part of the city of Oak Creek comprising wards 1, 3, 4, 5, 8, 13, 14, 15, 16 and 17.

**History:** 1983 a. 29.

**4.83 Eighty–third assembly district.** The following territory shall constitute the 83rd assembly district:

(1) **RACINE COUNTY.** That part of the county of Racine consisting of: a) the towns of Dover, Norway, Rochester and Waterford; and b) the villages of Rochester and Waterford.

(2) **WALWORTH COUNTY.** That part of the county of Walworth consisting of: a) the towns of East Troy and Troy; and b) the village of East Troy.

(3) **WAUKESHA COUNTY.** That part of the county of Waukesha consisting of: a) the town of Vernon; b) that part of the town of Mukwonago comprising ward 4; c) the village of Big Bend; and d) the city of Muskego.

**History:** 1983 a. 29.

**4.84 Eighty-fourth assembly district.** The following territory in the county of Waukesha shall constitute the 84th assembly district: a) that part of the town of Waukesha comprising ward 6; b) that part of the city of New Berlin comprising wards 1, 2, 3, 4, 5, 6, 7, 8, 9, 10, 11, 14, 15, 16, 17, 18, 19, 20, 21, 22 and 23; and c) that part of the city of Waukesha comprising wards 2, 3, 4, 5, 6, 8, 13, 15, 16, 17, 18, 20 and 21.

**History:** 1983 a. 29.

**4.85 Eighty-fifth assembly district.** The following territory in the county of Marathon shall constitute the 85th assembly district: a) the towns of Maine, Stettin and Wausau; b) that part of the town of Rib Mountain comprising ward 2; c) the villages of Brokaw and Rothschild; and d) the cities of Schofield and Wausau.

**History:** 1983 a. 29.

**4.86 Eighty-sixth assembly district.** The following territory shall constitute the 86th assembly district:

(1) **MARATHON COUNTY.** That part of the county of Marathon consisting of: a) the towns of Bergen, Bern, Bevent, Cassel, Cleveland, Day, Emmet, Franzen, Green Valley, Guenther, Halsey, Hamburg, Knowlton, Kronenwetter, Marathon, Mosinee, Reid, Rib Falls, Rietbrock, Ringle, Weston and Wien; b) that part of the town of Rib Mountain comprising wards 1 and 3 to 8; c) the villages of Athens, Edgar, Fenwood, Hatley, Marathon and Stratford; and d) the city of Mosinee.

(2) **SHAWANO COUNTY.** That part of the county of Shawano consisting of the town of Germania.

(3) **WAUPACA COUNTY.** That part of the county of Waupaca consisting of: a) the towns of Harrison and Wyoming; and b) the village of Big Falls.

**History:** 1983 a. 29.

**4.87 Eighty-seventh assembly district.** The following territory shall constitute the 87th assembly district:

(1) **BARRON COUNTY.** That part of the county of Barron consisting of: a) the towns of Chetek, Dovre and Sumner; and b) the city of Chetek.

(2) **CHIPPewa COUNTY.** That part of the county of Chippewa consisting of the towns of Birch Creek and Sampson.

(3) **PRICE COUNTY.** The county of Price.

(4) **RUSK COUNTY.** That part of the county of Rusk consisting of: a) the towns of Atlanta, Big Bend, Big Falls, Cedar Rapids, Dewey, Flambeau, Grant, Grow, Hawkins, Hubbard, Lawrence, Murry, Richland, Rusk, Strickland, Stubbs, Thornapple, True, Washington, Wilkinson and Wilson; b) the villages of Bruce, Conrath, Glen Flora, Hawkins, Ingram, Tony and Weyerhaeuser; and c) the city of Ladysmith.

(5) **TAYLOR COUNTY.** That part of the county of Taylor consisting of: a) the towns of Browning, Chelsea, Goodrich, Greenwood, Hammel, Jump River, Medford, Moltor, Rib Lake and Westboro; b) the village of Rib Lake; and c) the city of Medford.

**History:** 1983 a. 29.

**4.88 Eighty-eighth assembly district.** The following territory shall constitute the 88th assembly district:

(1) **MARINETTE COUNTY.** That part of the county of Marinette consisting of: a) the towns of Beaver, Grover, Lake, Peshtigo, Porterfield, Pound and Stephenson; b) the villages of Coleman, Crivitz and Pound; and c) the cities of Marinette and Peshtigo.

(2) **OCONTO COUNTY.** That part of the county of Oconto consisting of: a) the towns of Abrams, Chase, Lena, Little River, Little Suamico, Morgan, Oconto, Pensaukee and Spruce; b) the village of Lena; and c) the city of Oconto.

(3) **SHAWANO COUNTY.** That part of the county of Shawano consisting of the towns of Angelica and Maple Grove.

**History:** 1983 a. 29.

**4.89 Eighty-ninth assembly district.** The following territory in the county of Brown shall constitute the 89th assembly district: a) the towns of Hobart, Pittsfield and Suamico; b) the villages of Howard and Pulaski; and c) that part of the city of Green Bay comprising wards 7, 8, 9, 10, 11, 12, 21, 31, 32, 33, 34, 35, 43, 45 and 46.

**History:** 1983 a. 29.

**4.90 Ninetieth assembly district.** The following territory in the county of Brown shall constitute the 90th assembly district: a) the village of Ashwaubenon; b) that part of the city of De Pere comprising ward 9; and c) that part of the city of Green Bay comprising wards 23, 24, 25, 26, 27, 28, 29, 30, 36, 37, 38, 39, 40, 41, 42 and 44.

**History:** 1983 a. 29.

**4.91 Ninety-first assembly district.** The following territory shall constitute the 91st assembly district: the counties of Buffalo, Pepin and Trempealeau.

**History:** 1983 a. 29.

**4.92 Ninety-second assembly district.** The following territory shall constitute the 92nd assembly district:

(1) **CLARK COUNTY.** That part of the county of Clark consisting of the towns of Butler, Foster, Hendren, Mead, Mentor and Seif.

(2) **EAU CLAIRE COUNTY.** That part of the county of Eau Claire consisting of the towns of Ludington and Wilson.

(3) **JACKSON COUNTY.** The county of Jackson.

(4) **MONROE COUNTY.** That part of the county of Monroe consisting of: a) the towns of Adrian, Angelo, Byron, Clifton, Grant, Greenfield, Lafayette, La Grange, Lincoln, Little Falls, New Lyme, Oakdale, Scott, Sparta and Tomah; b) the villages of Warrens and Wyeville; and c) the cities of Sparta and Tomah.

**History:** 1983 a. 29.

**4.93 Ninety-third assembly district.** The following territory in the county of Eau Claire shall constitute the 93rd assembly district: a) the towns of Bridge Creek, Brunswick, Clear Creek, Drammen, Fairchild, Lincoln, Otter Creek, Pleasant Valley and Washington; b) the villages of Fairchild and Fall Creek; c) the cities of Altoona and Augusta; and d) that part of the city of Eau Claire comprising wards 2, 3, 4, 5, 13, 15, 17, 18, 19 and 20.

**History:** 1983 a. 29.

**4.94 Ninety-fourth assembly district.** The following territory shall constitute the 94th assembly district:

(1) **LA CROSSE COUNTY.** That part of the county of La Crosse consisting of: a) the towns of Bangor, Barre, Burns, Campbell, Farmington, Hamilton, Holland, Medary, Onalaska and Washington; b) the villages of Bangor, Holmen, Rockland and West Salem; c) the city of Onalaska; and d) that part of the city of La Crosse comprising wards 1, 2 and 8.

(2) **MONROE COUNTY.** That part of the county of Monroe consisting of: a) the towns of Jefferson, Leon, Portland and Wells; and b) the villages of Cashton and Melvina.

**History:** 1983 a. 29.

**4.95 Ninety-fifth assembly district.** The following territory in the county of La Crosse shall constitute the 95th assembly district: a) the towns of Greenfield and Shelby; and b) that part of the city of La Crosse comprising wards 3, 4, 5, 6, 7, 9, 10, 11, 12, 13, 14, 15, 16, 17 and 18.

**History:** 1983 a. 29.

**4.96 Ninety-sixth assembly district.** The following territory shall constitute the 96th assembly district:

(1) **CRAWFORD COUNTY.** The county of Crawford.

(2) **GRANT COUNTY.** That part of the county of Grant consisting of: a) the towns of Boscobel, Marion, Millville, Patch Grove, Woodman and Wyalusing; b) the villages of Bagley, Patch Grove and Woodman; and c) the city of Boscobel.

(3) **VERNON COUNTY.** That part of the county of Vernon consisting of: a) the towns of Bergen, Christiana, Clinton, Coon, Forest, Franklin, Genoa, Greenwood, Hamburg, Harmony, Hillsboro, Jefferson, Kickapoo, Liberty, Stark, Sterling, Union, Viroqua, Webster, Wheatland and Whitestown; b) the villages of Chaseburg, Coon Valley, Genoa, La Farge, Ontario, Readstown and Stoddard; c) that part of the village of De Soto located in the county; and d) the cities of Hillsboro, Viroqua and Westby.

**History:** 1983 a. 29.

**4.97 Ninety-seventh assembly district.** The following territory shall constitute the 97th assembly district:

(1) **MILWAUKEE COUNTY.** That part of the county of Milwaukee consisting of that part of the city of Milwaukee comprising wards 296, 297, 298, 301 and 302.

(2) **WAUKESHA COUNTY.** That part of the county of Waukesha consisting of: a) that part of the town of Lisbon comprising wards 2 to 6; and b) the villages of Butler, Lannon, Menomonee Falls and Sussex.

**History:** 1983 a. 29.

**4.98 Ninety-eighth assembly district.** The following territory in the county of Milwaukee shall constitute the 98th assembly district: that part of the city of Wauwatosa comprising wards 1, 2, 3, 4, 5, 6, 7, 8, 10, 11, 12, 13, 14, 15, 16, 17, 18, 19, 20, 22, 23 and 24.

**History:** 1983 a. 29.

**4.99 Ninety-ninth assembly district.** The following territory shall constitute the 99th assembly district:

(1) **MILWAUKEE COUNTY.** That part of the county of Milwaukee consisting of that part of the city of Wauwatosa comprising wards 9 and 21.

(2) **WAUKESHA COUNTY.** That part of the county of Waukesha consisting of: a) that part of the town of Brookfield comprising wards 1, 2, 4, 8, 9 and 10; b) the village of Elm Grove; and c) the city of Brookfield.

**History:** 1983 a. 29.