

2021 - 2022 LEGISLATURE
STATISTICS AND MAPS

Appendix to: SB-622

LRB-5064/1

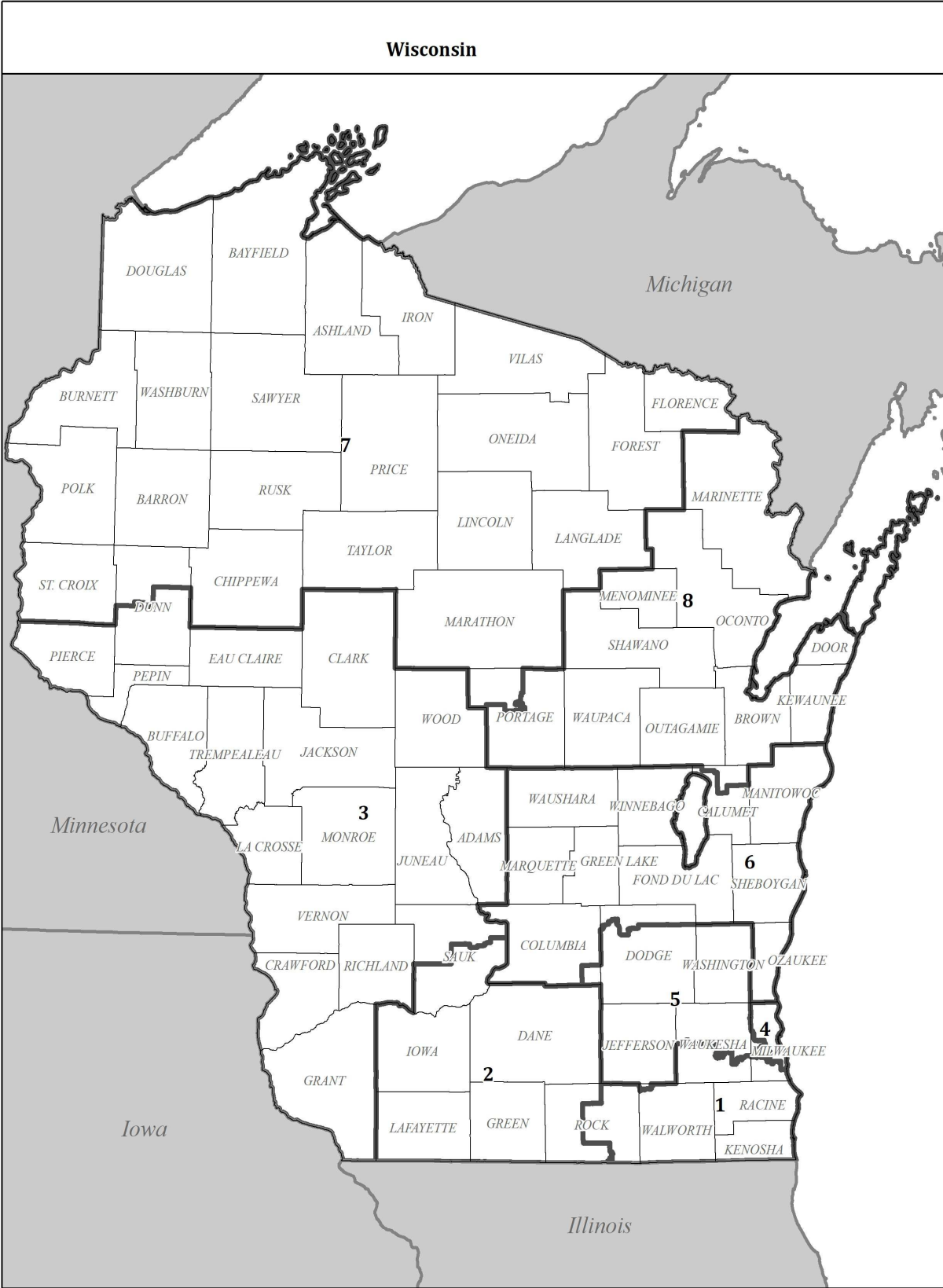
CMH:cjs

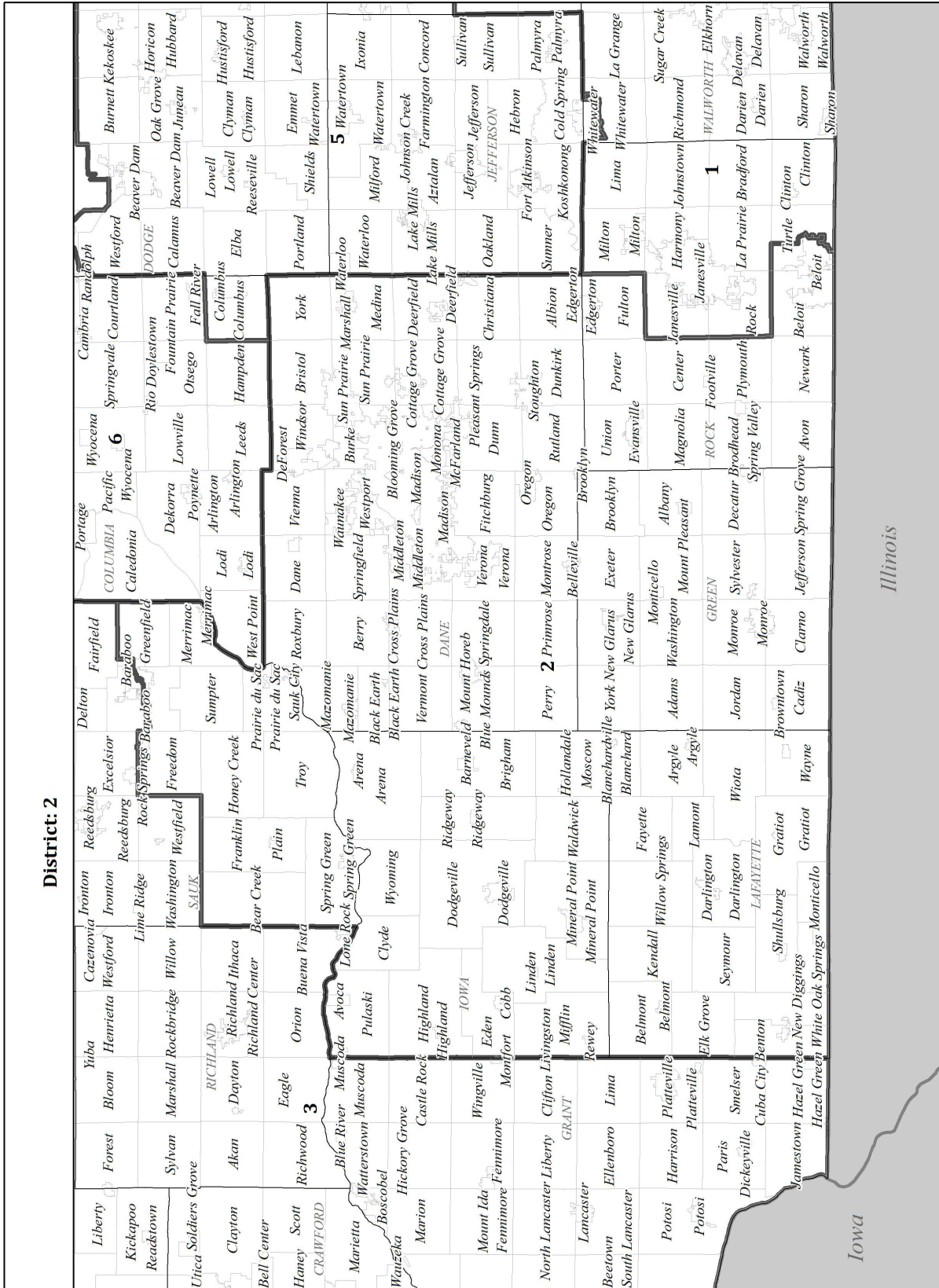
POPULATION STATISTICS

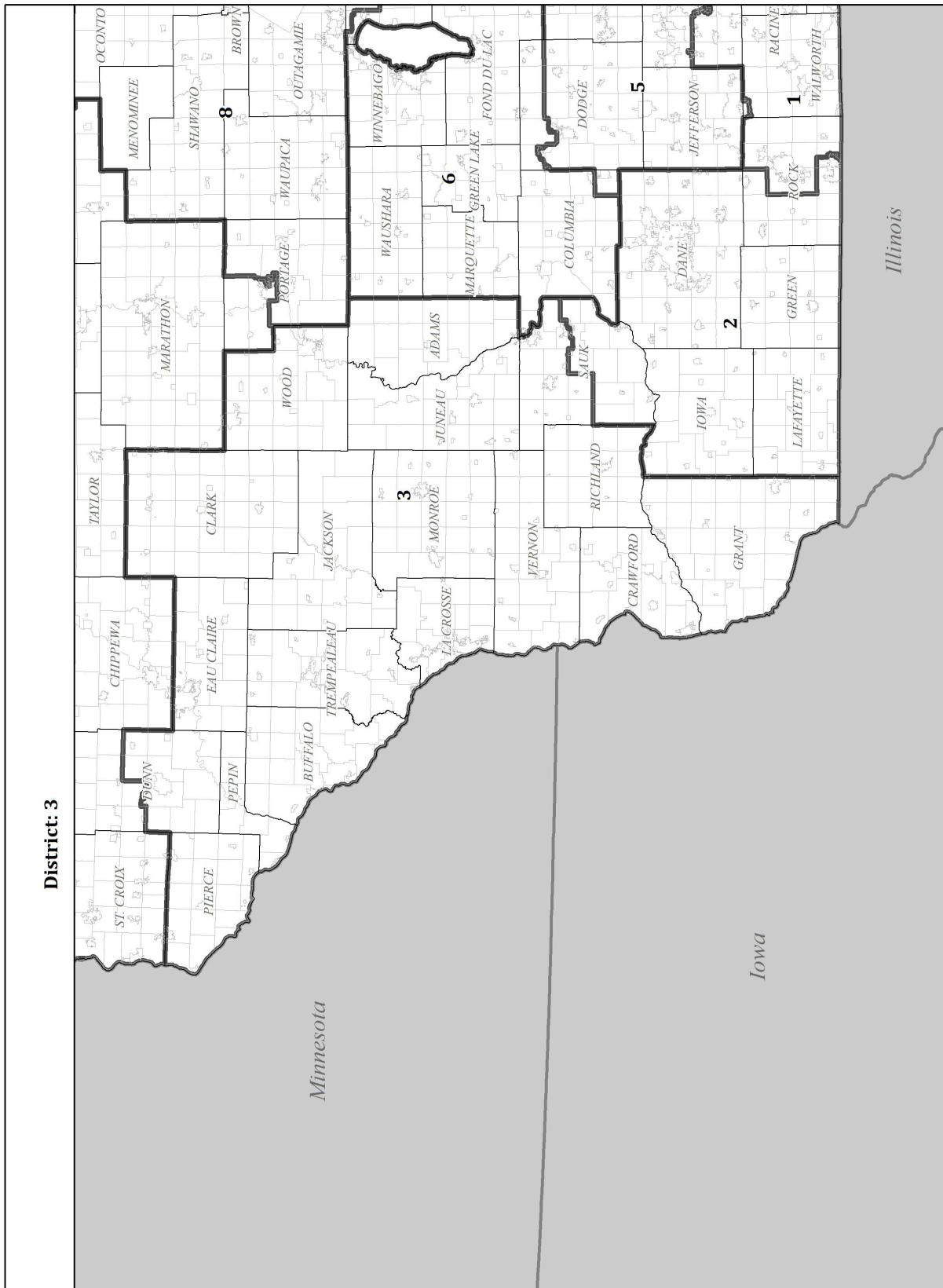
District	Population	Deviation	Pct. Dev.	Minority Population	
				Hispanic	Other
Cong. Dist. 1	736,714	-1	0.00	80,469	167,687
Cong. Dist. 2	736,715	0	0.00	56,157	163,761
Cong. Dist. 3	736,715	0	0.00	27,011	79,487
Cong. Dist. 4	736,714	-1	0.00	129,426	430,785
Cong. Dist. 5	736,715	0	0.00	52,873	118,331
Cong. Dist. 6	736,715	0	0.00	39,085	102,454
Cong. Dist. 7	736,715	0	0.00	17,638	79,063
Cong. Dist. 8	736,715	0	0.00	44,631	118,132
TOTAL	5,893,718			447,290	1,259,700

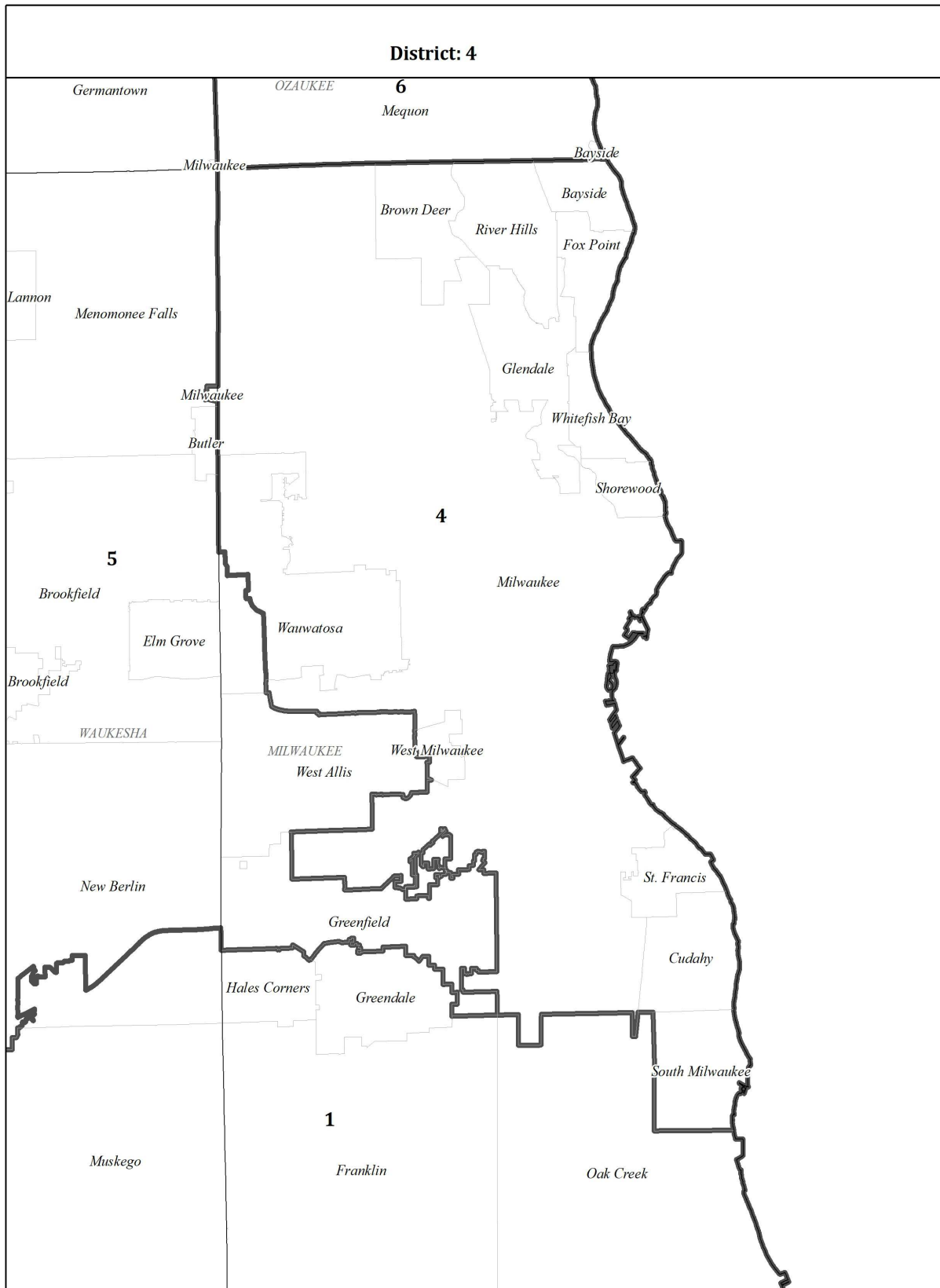
CONGRESSIONAL

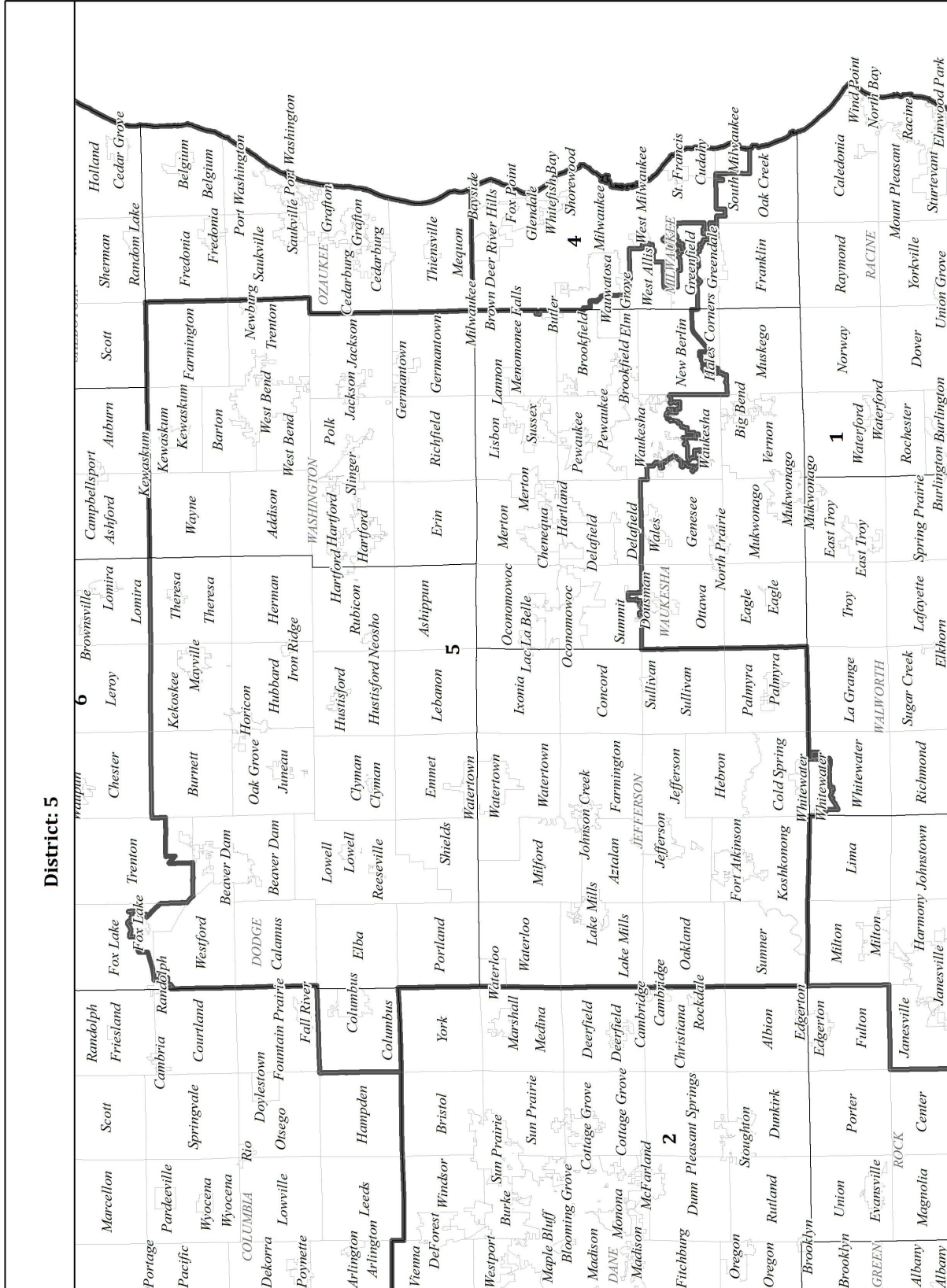
	Persons	Percent
Mean Deviation:	0	0.00
Largest Positive Deviation:	0	0.00
Largest Negative Deviation:	-1	0.00
Overall Range in Deviation:	± 1	± 0.00

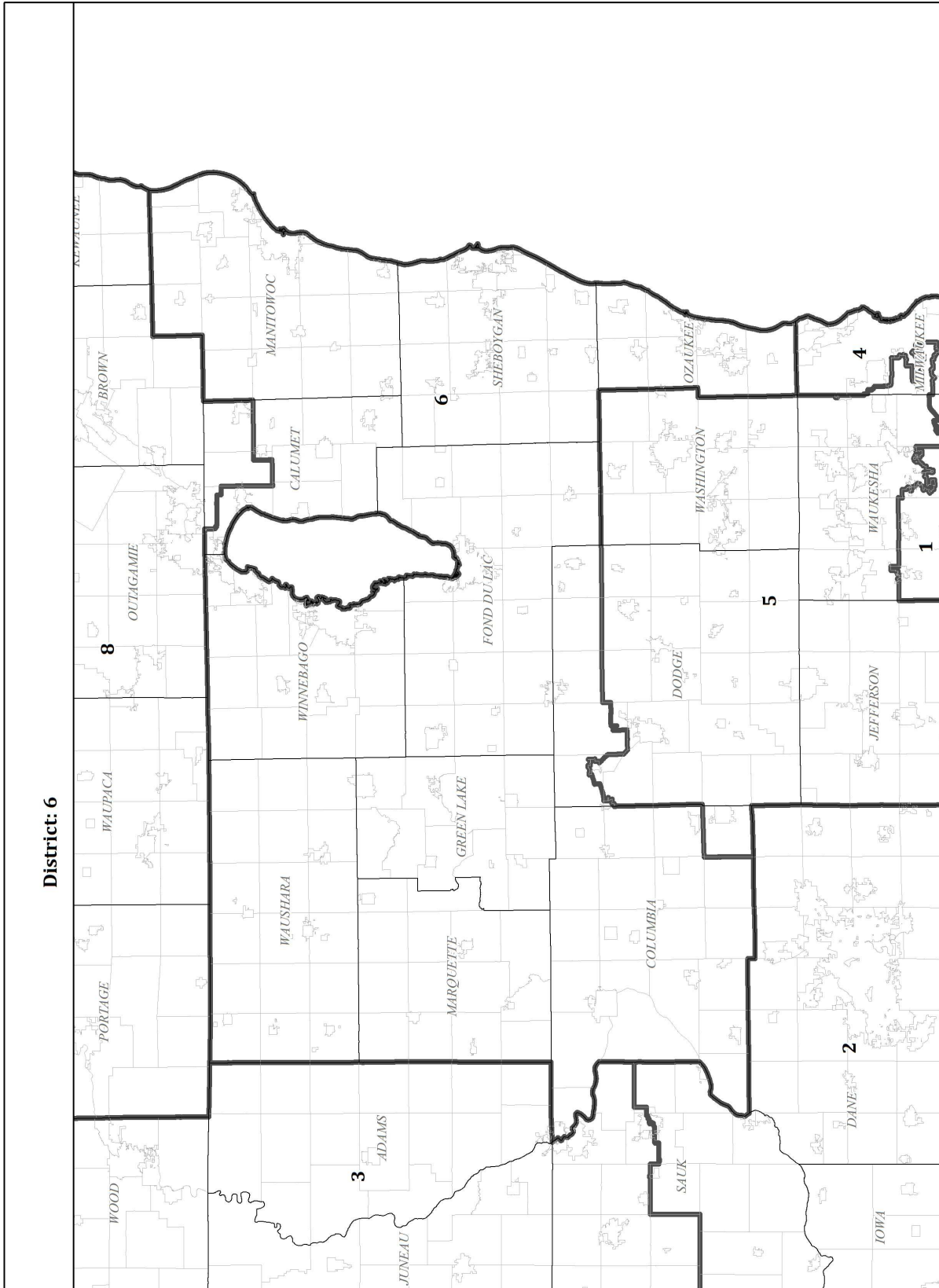


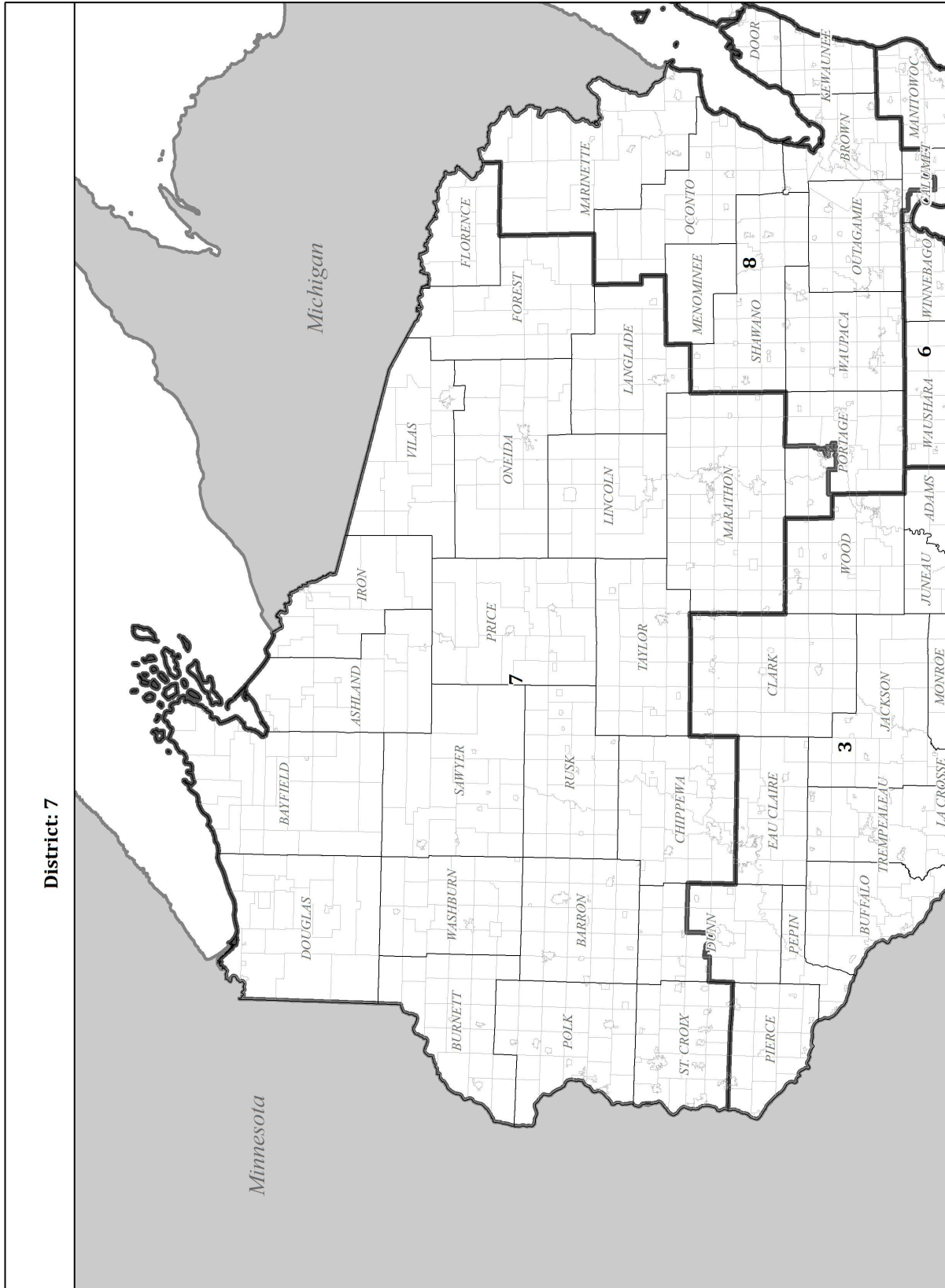


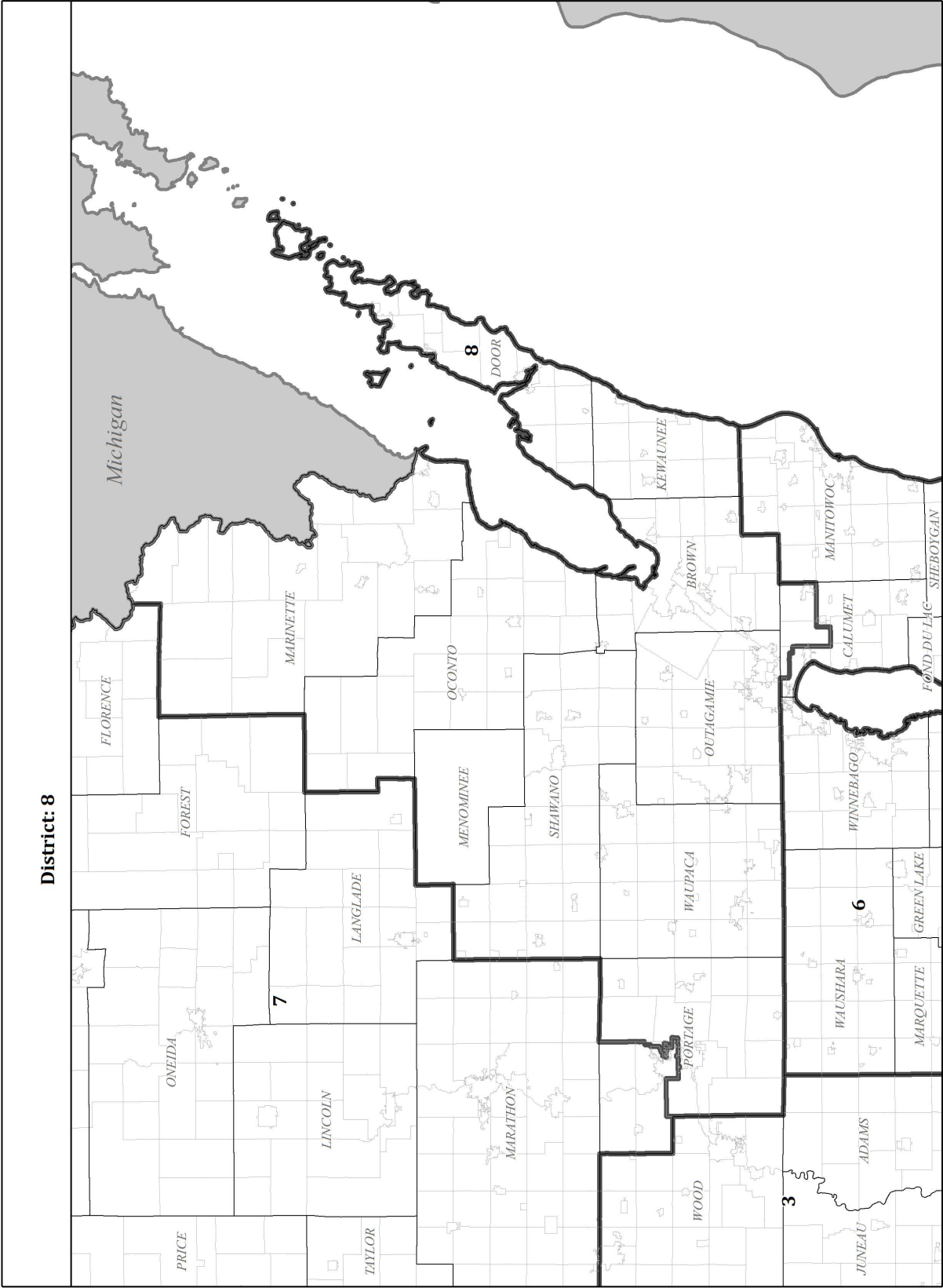




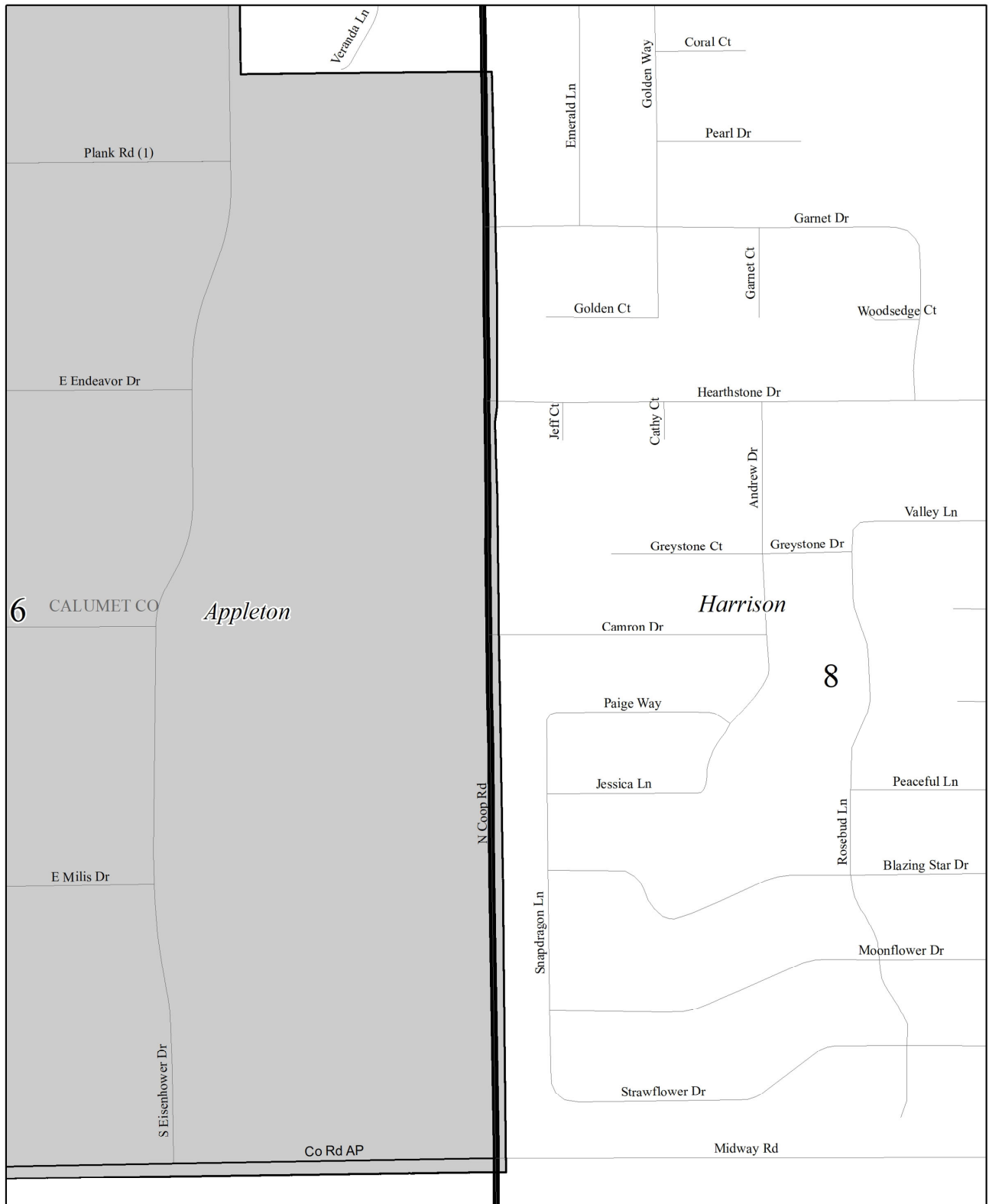








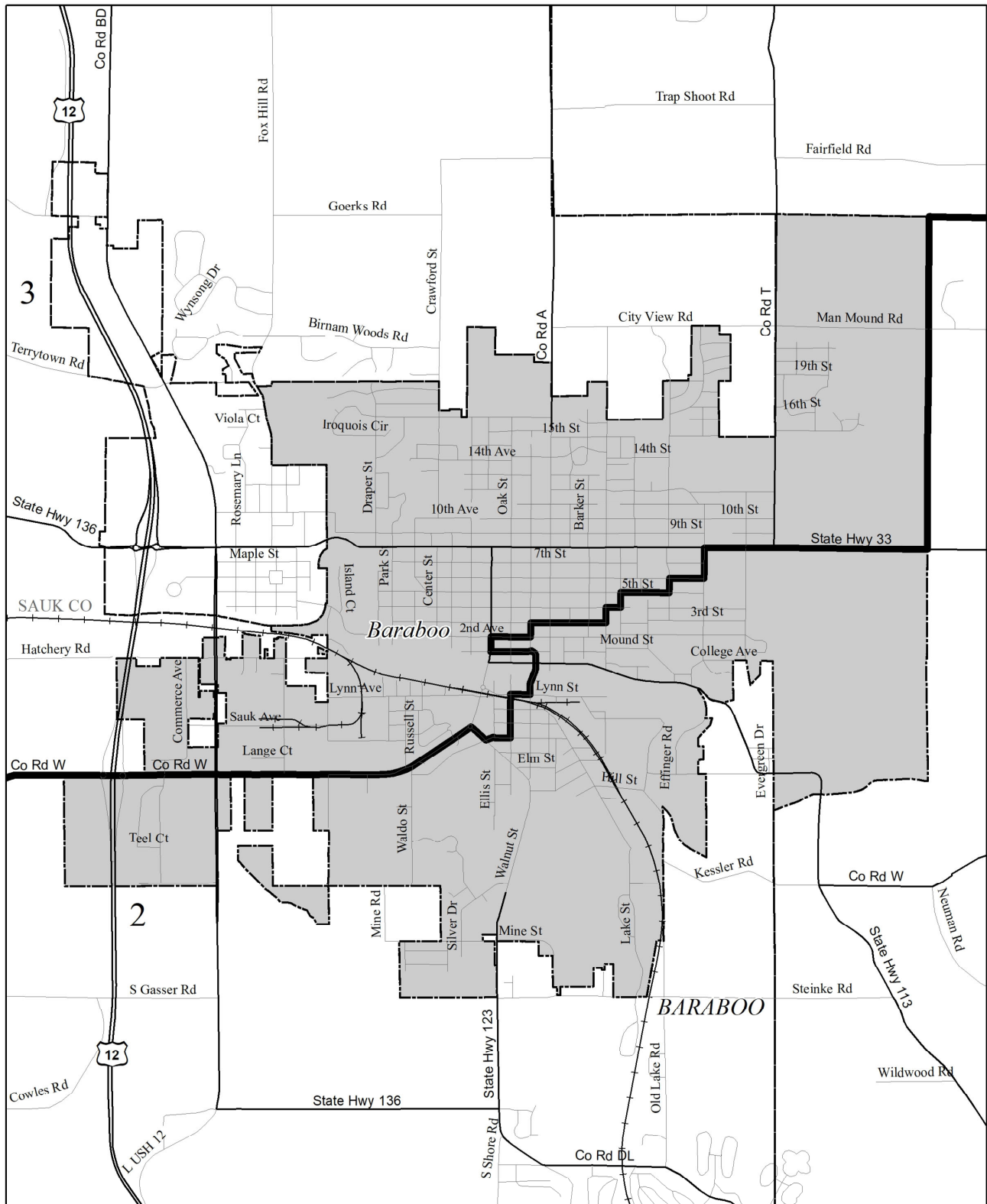
District: 8



City of Appleton
Split by Congressional Dist. 6 & 8

1:6,000



- Congressional
- Municipalities
- Split Municipality
- Counties



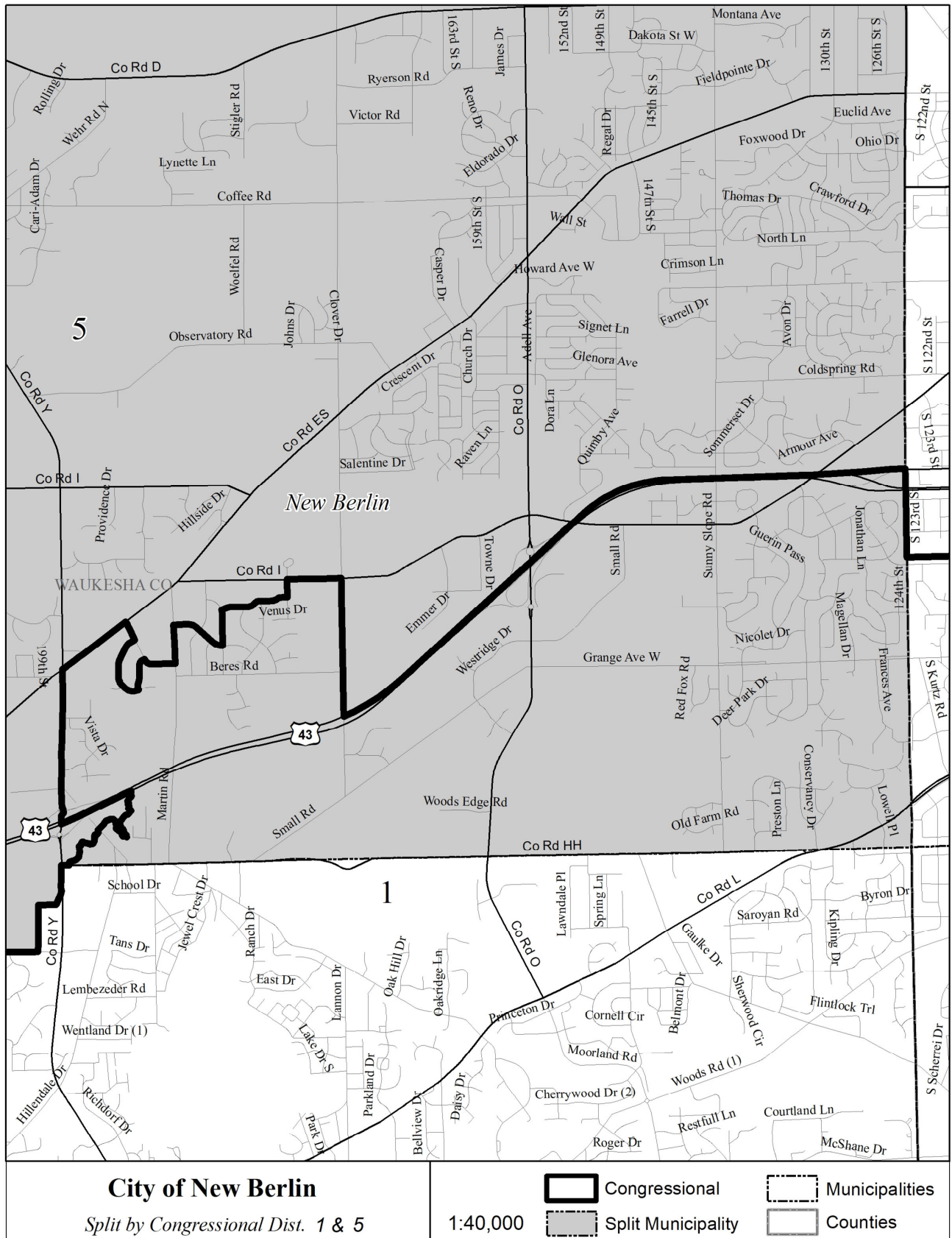
City of Baraboo

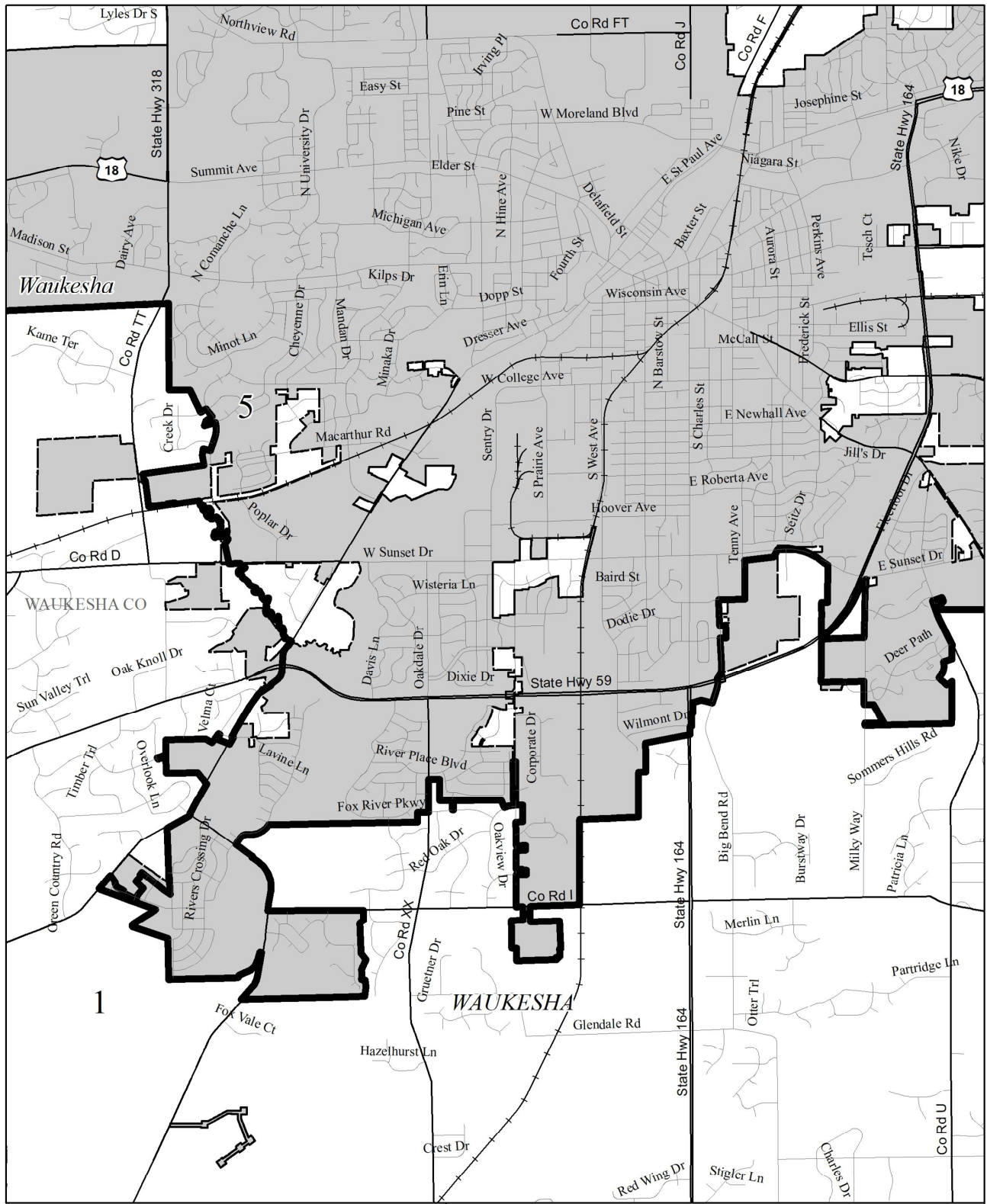
Split by Congressional Dist. 3 & 2

1:35,000

-  Congressional
-  Split Municipality

-  Municipalities
-  Counties



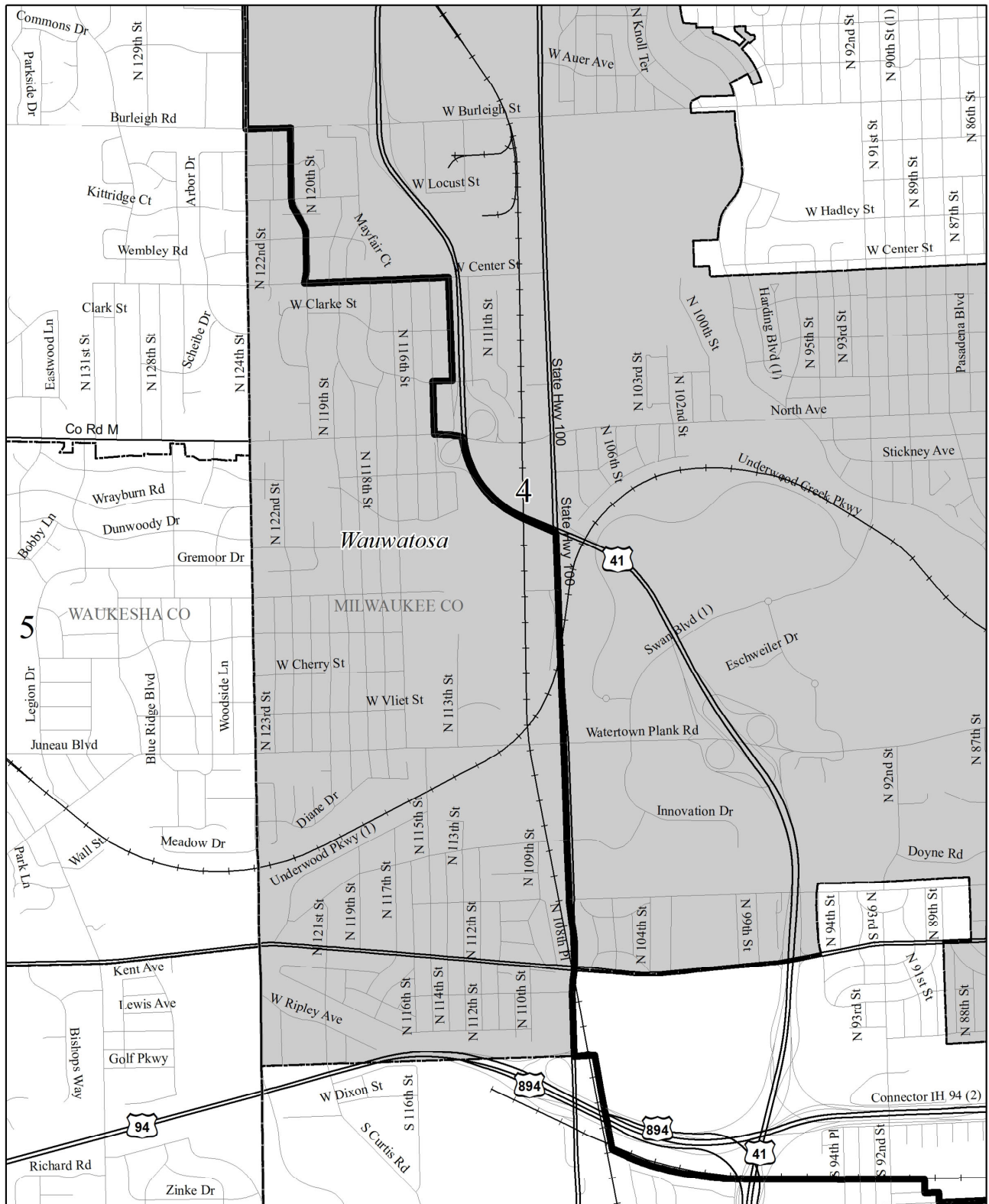


City of Waukesha

Split by Congressional Dist. 1 & 5

1:45,000

- Congressional
- Municipalities
- Split Municipality
- Counties



City of Wauwatosa

Split by Congressional Dist. 4 & 5

1:25,000



Congressional



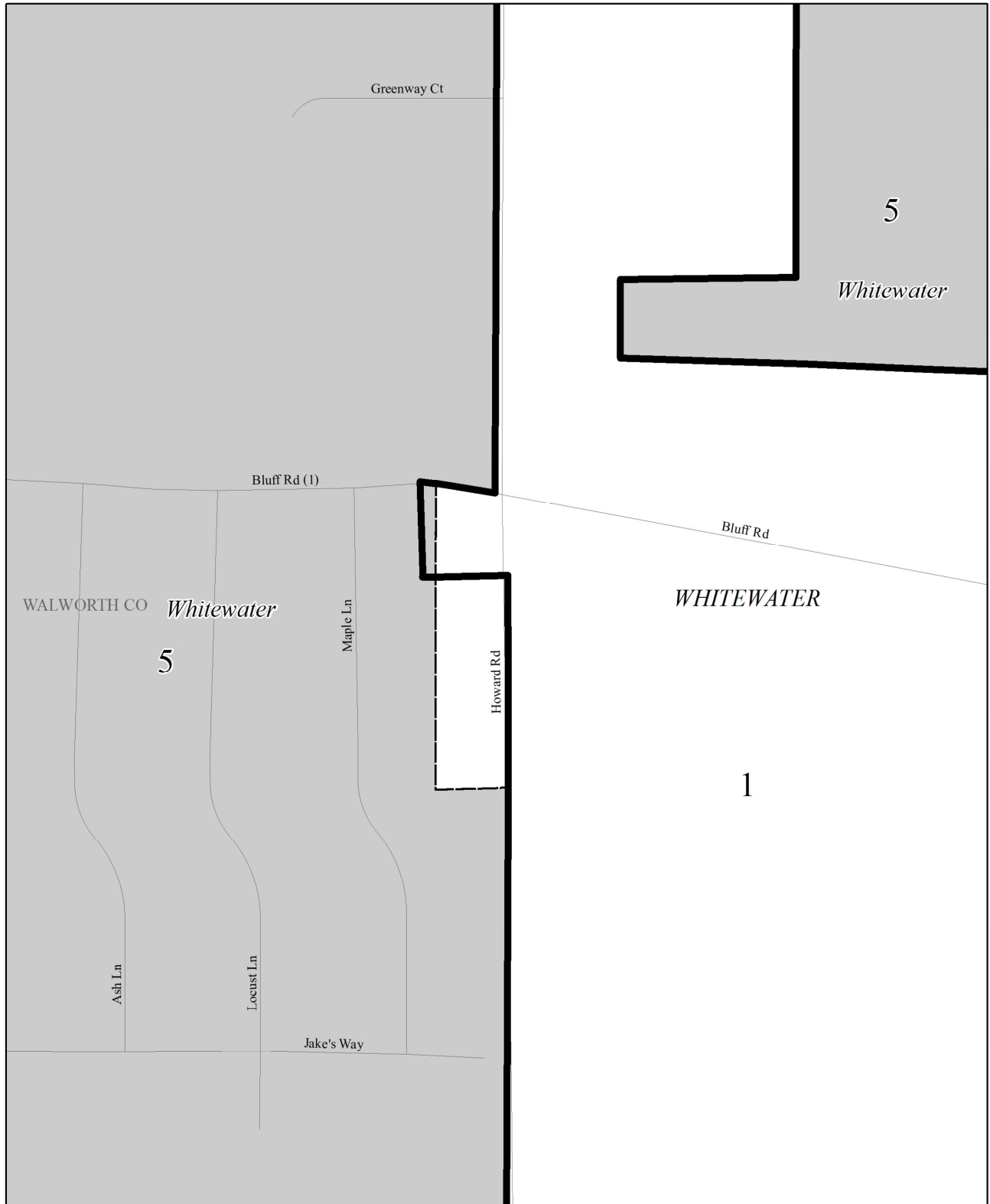
Municipalities



Split Municipality



Counties

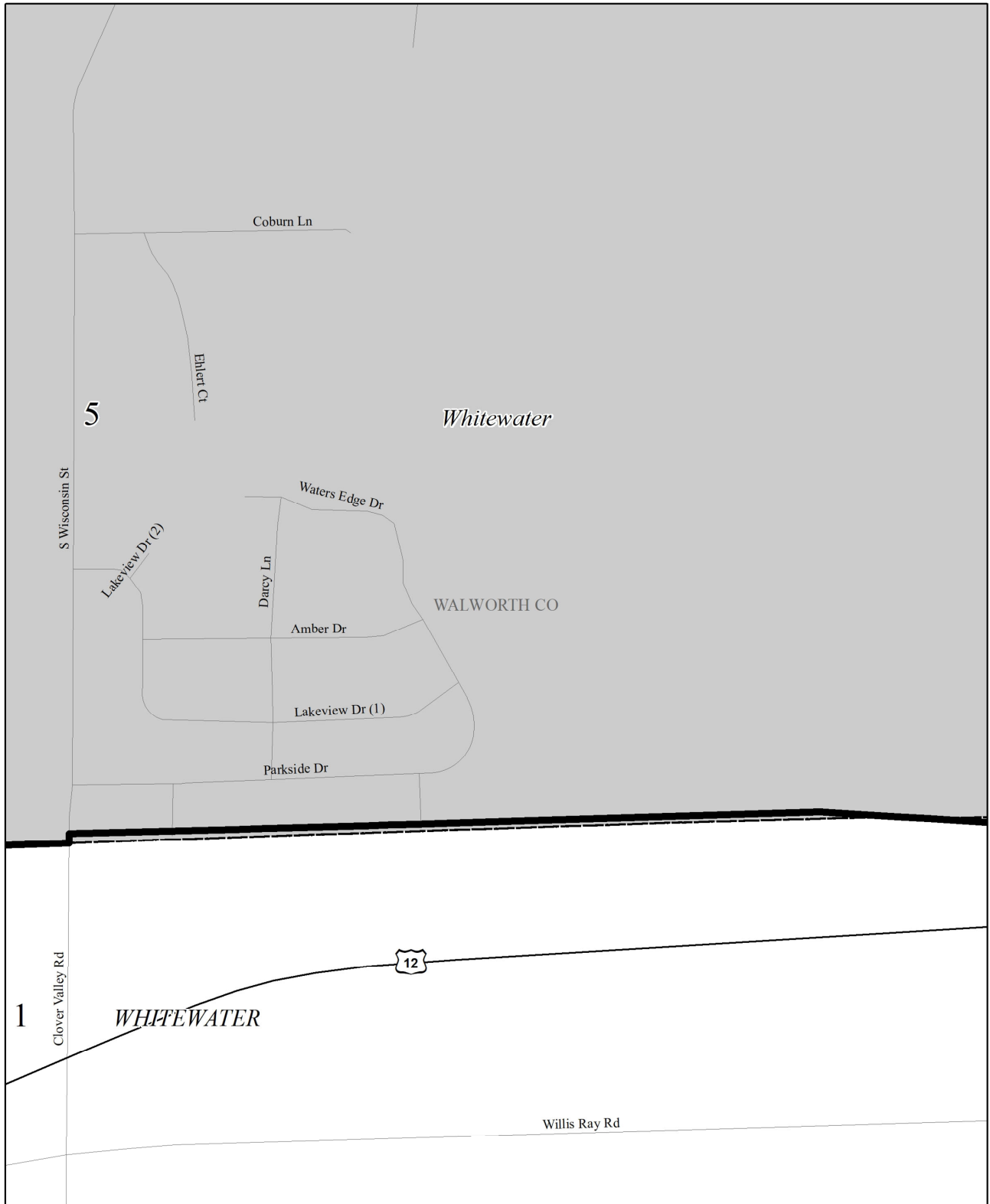


City of Whitewater, Part 1 of 2

Split by Congressional Dist. 1 & 5

1:3,000

- Congressional
- Municipalities
- Split Municipality
- Counties



City of Whitewater, Part 2 of 2

Split by Congressional Dist. 1 & 5

1:6,500



Congressional



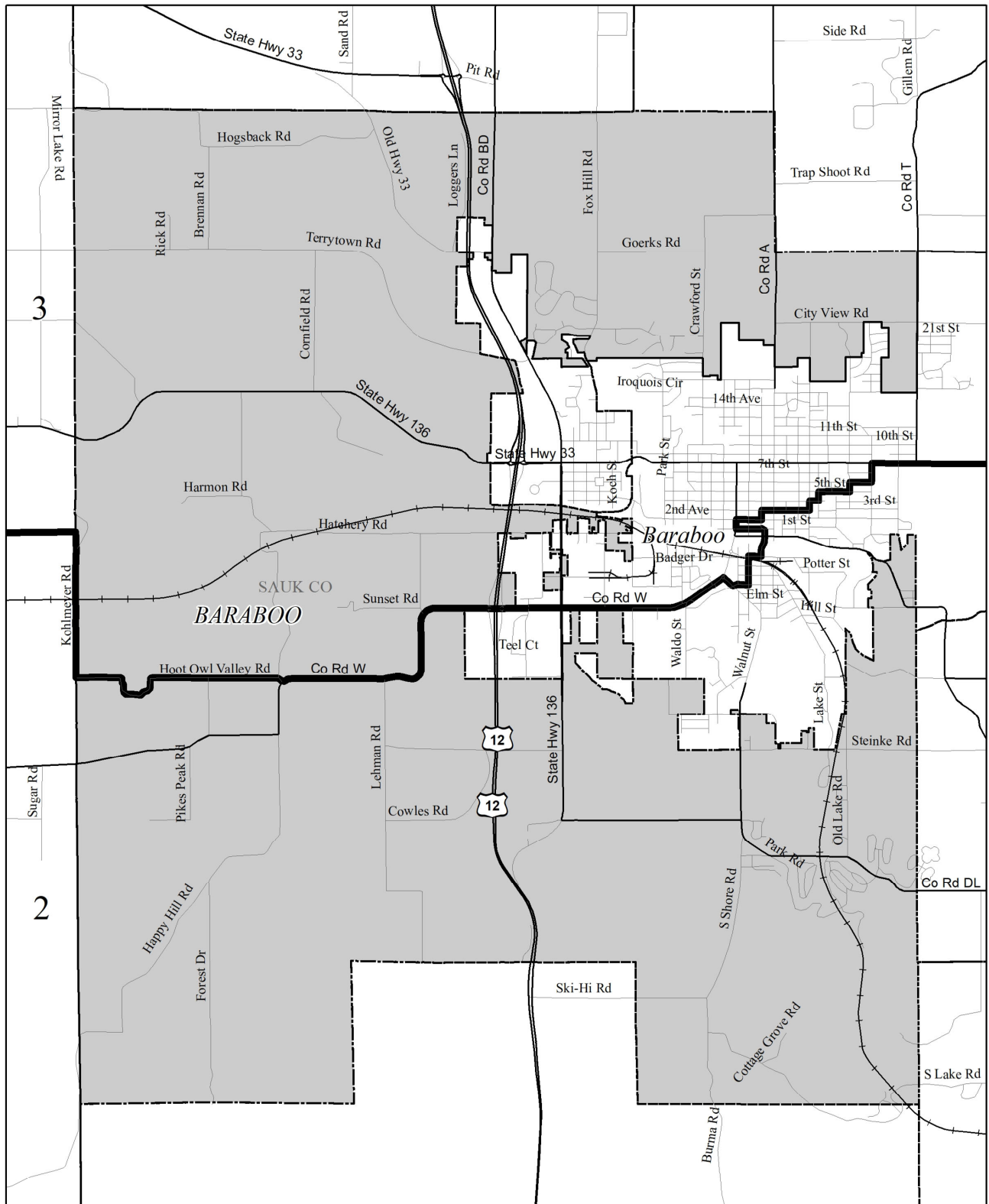
Municipalities



Split Municipality



Counties

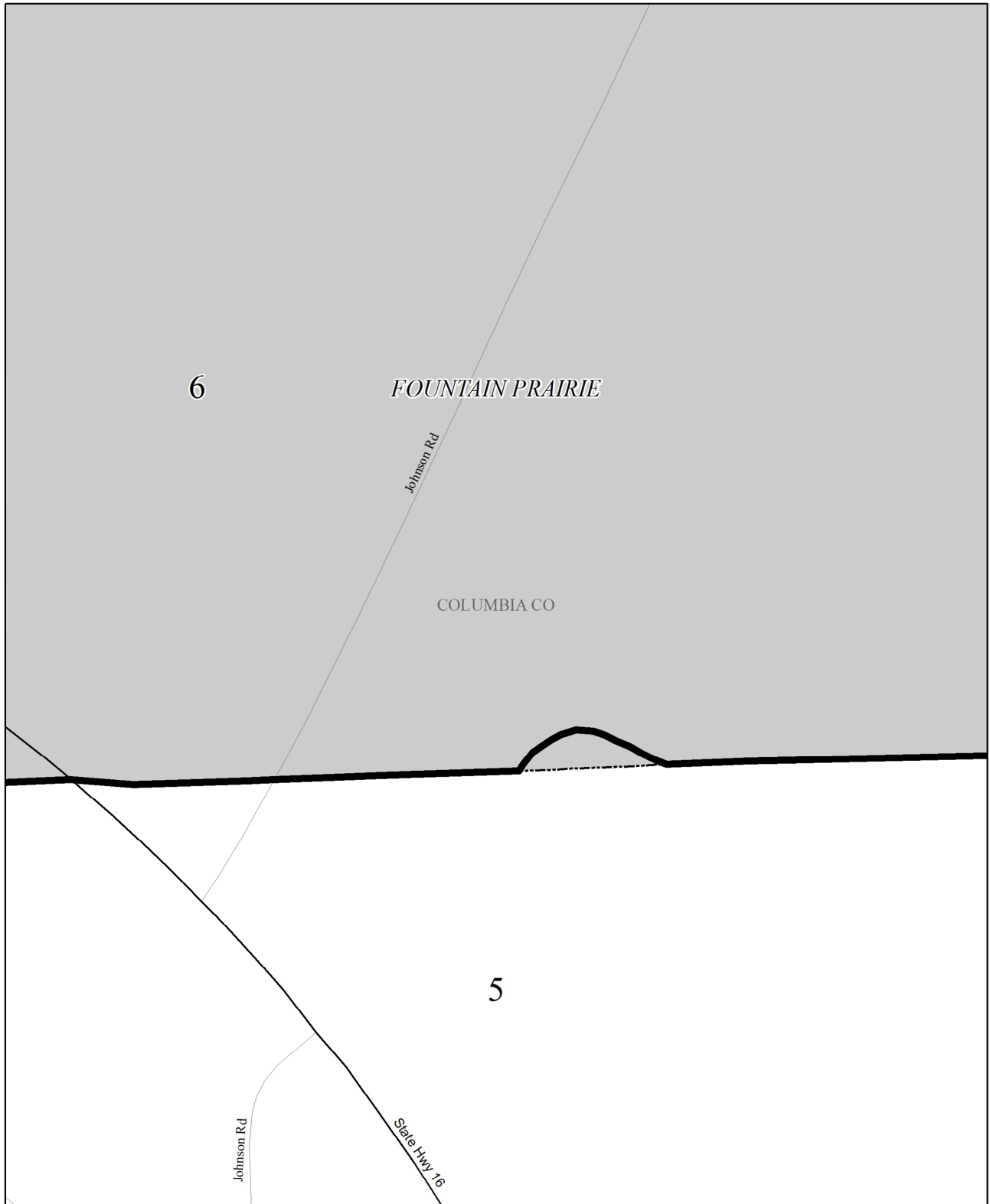


Town of Baraboo

Split by Congressional Dist. 3 & 2

1:55,000

- Congressional
- Municipalities
- Split Municipality
- Counties



Town of Fountain Prairie

Split by Congressional Dist. 5 & 6

1:3,000



Congressional



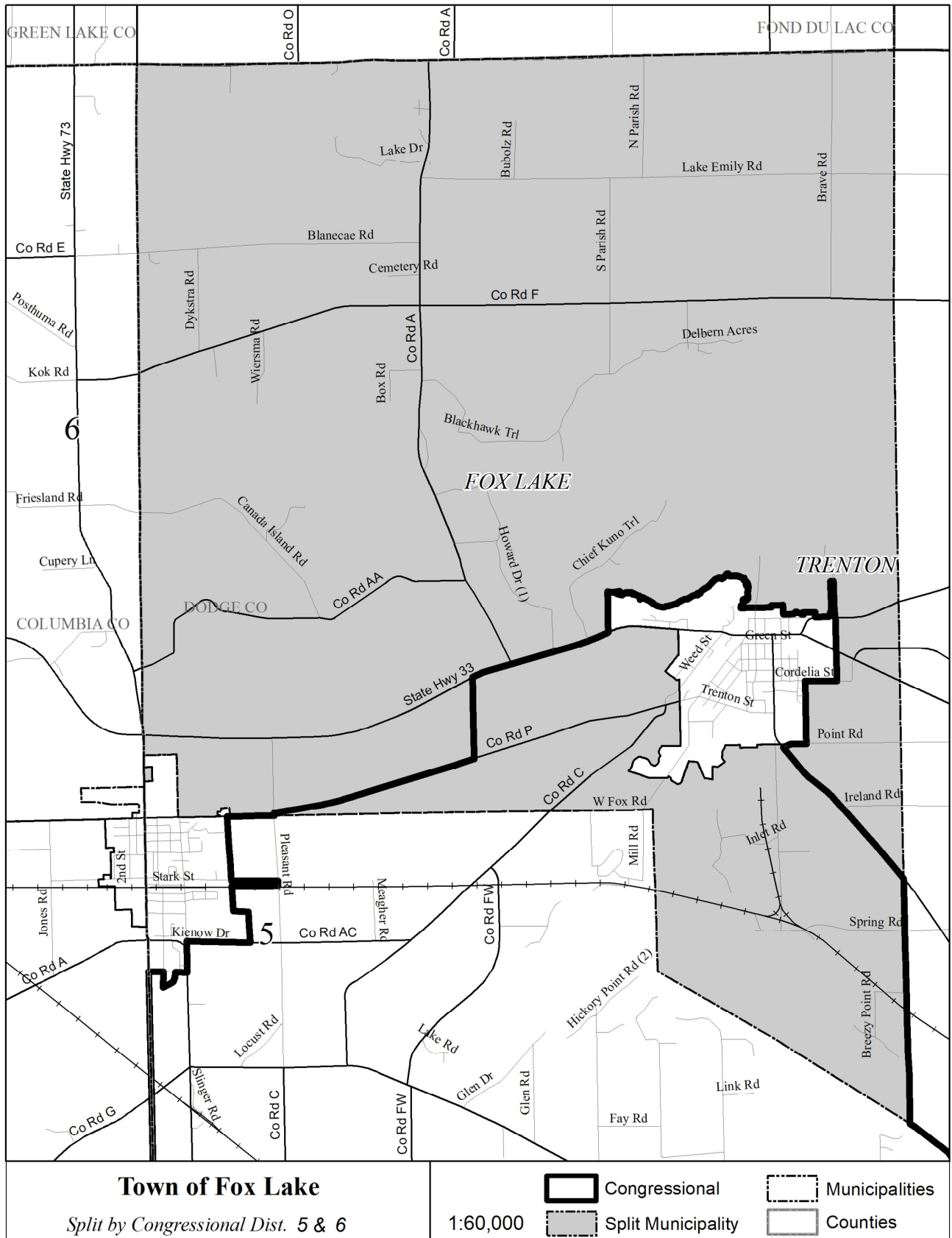
Municipalities

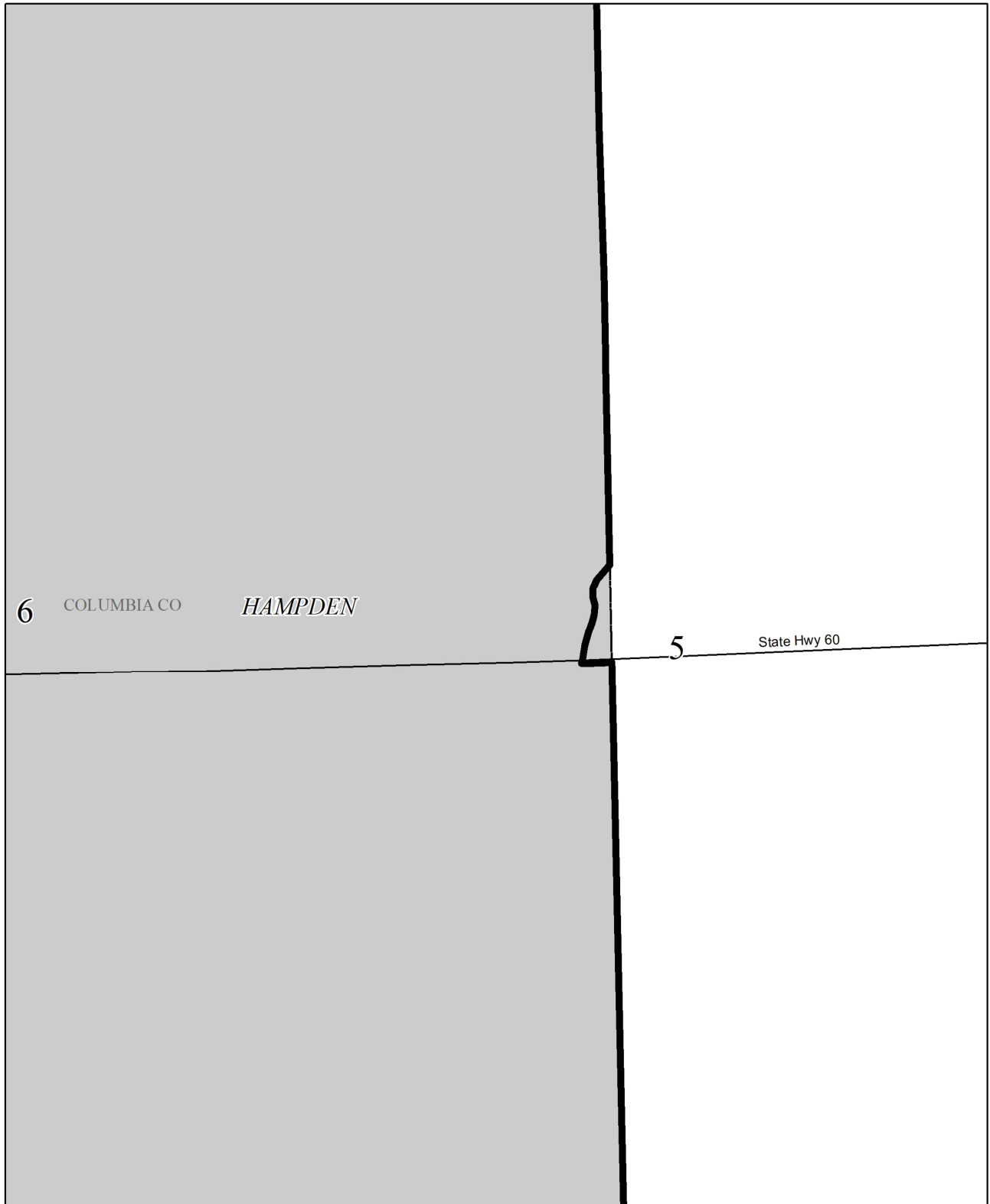


Split Municipality







Counties

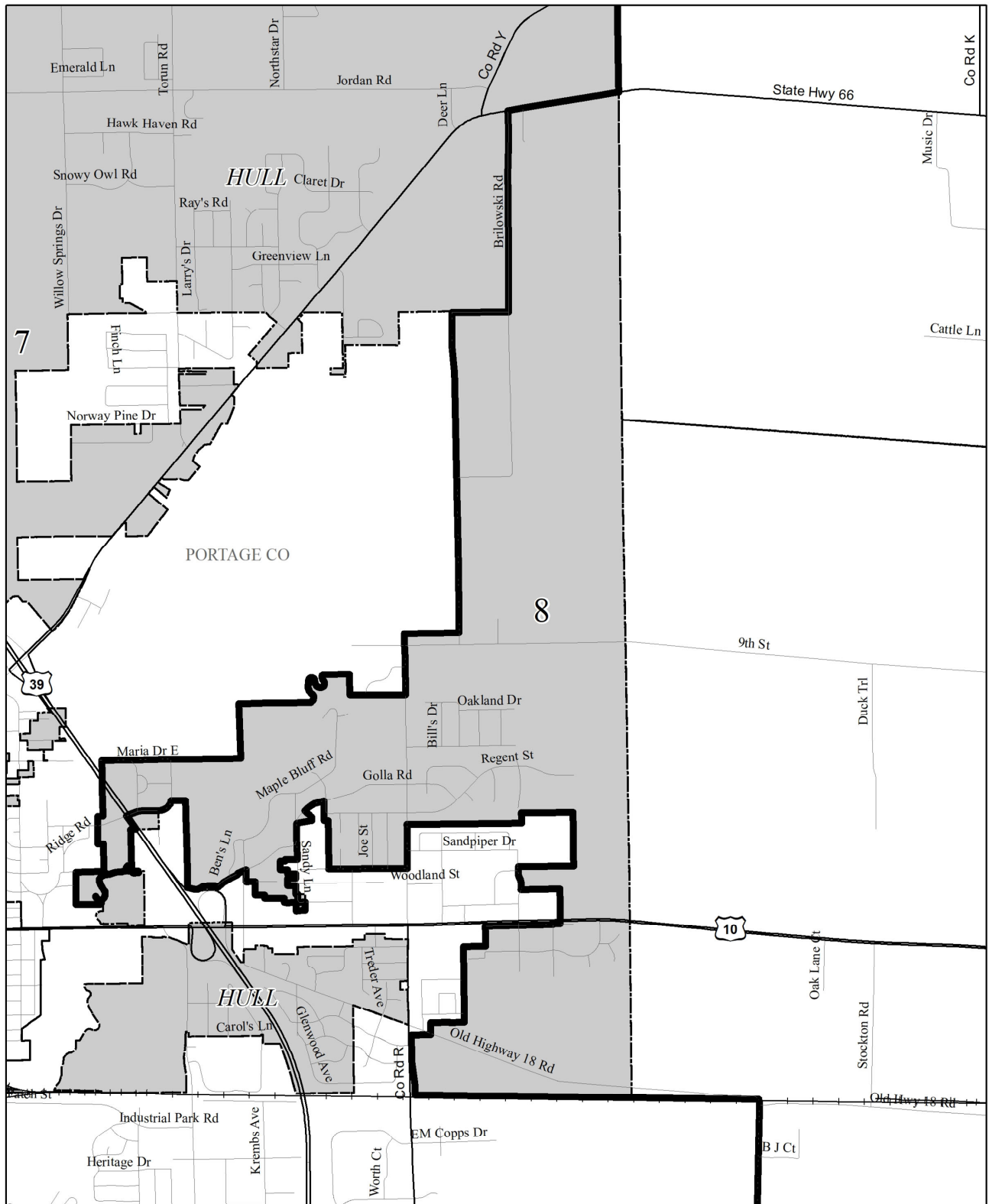




Town of Hampden
Split by Congressional Dist. 5 & 6

1:5,000

	Congressional		Municipalities
	Split Municipality		Counties



Town of Hull

Split by Congressional Dist. 7 & 8

1:35,000



Congressional



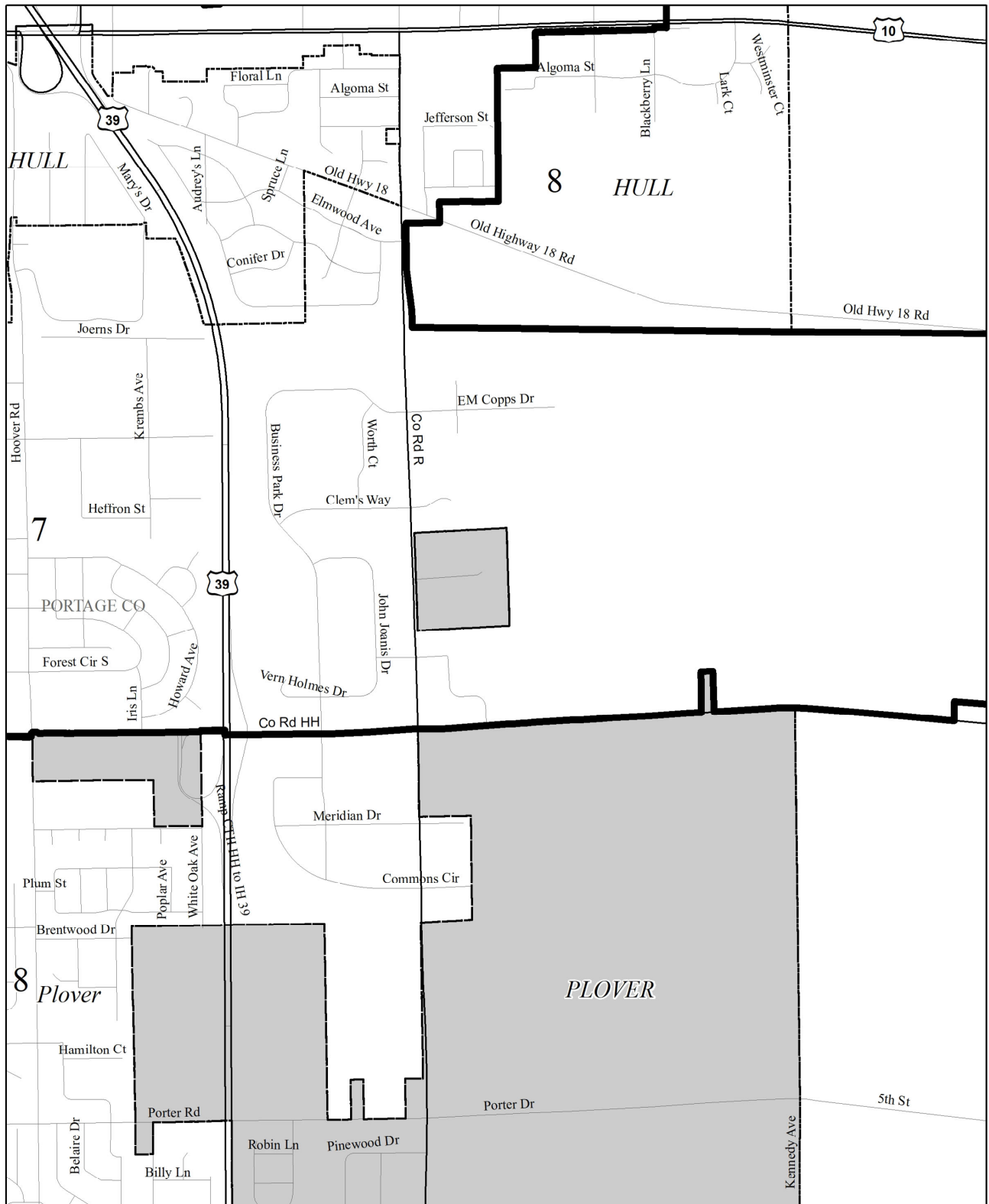
Municipalities



Split Municipality



Counties

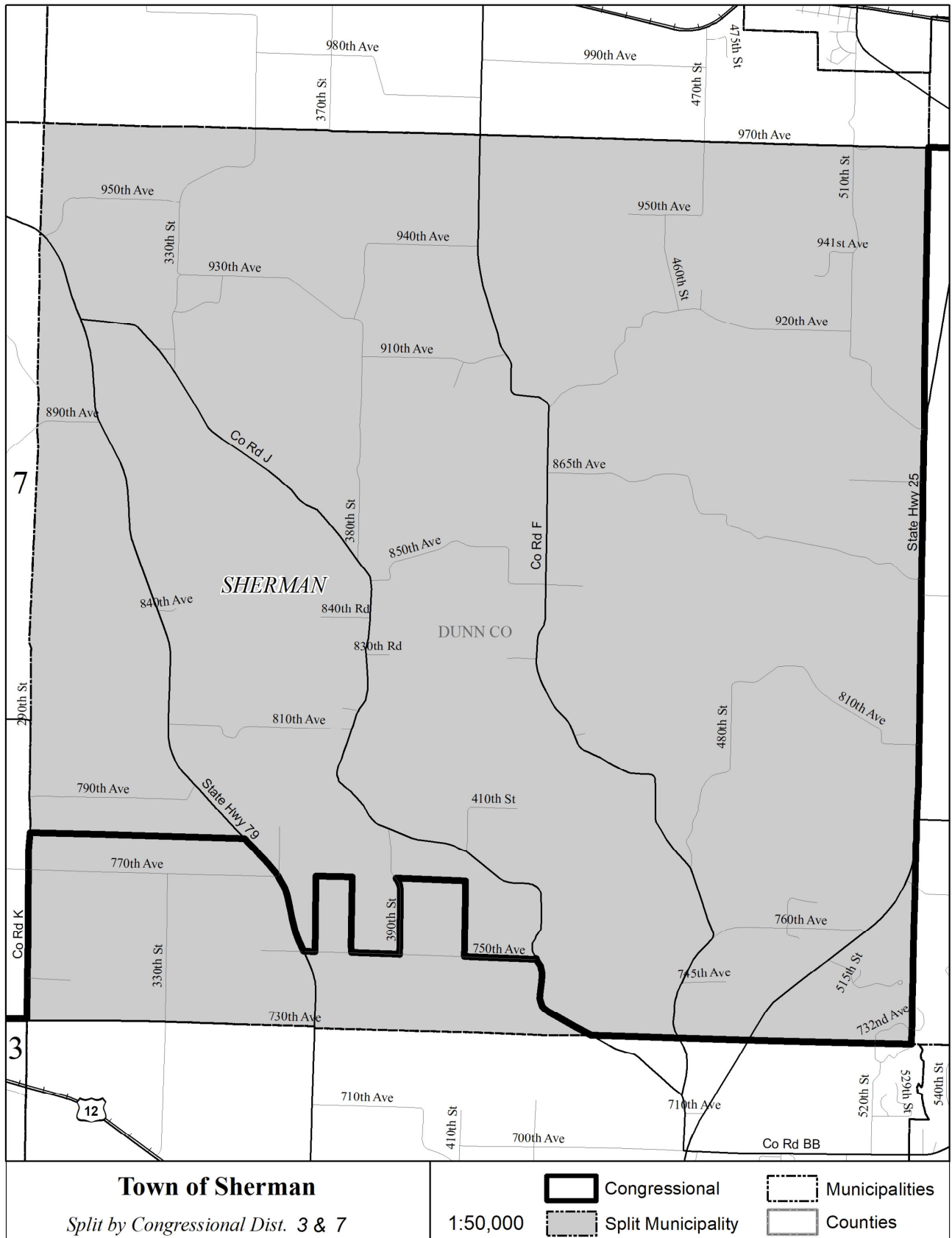


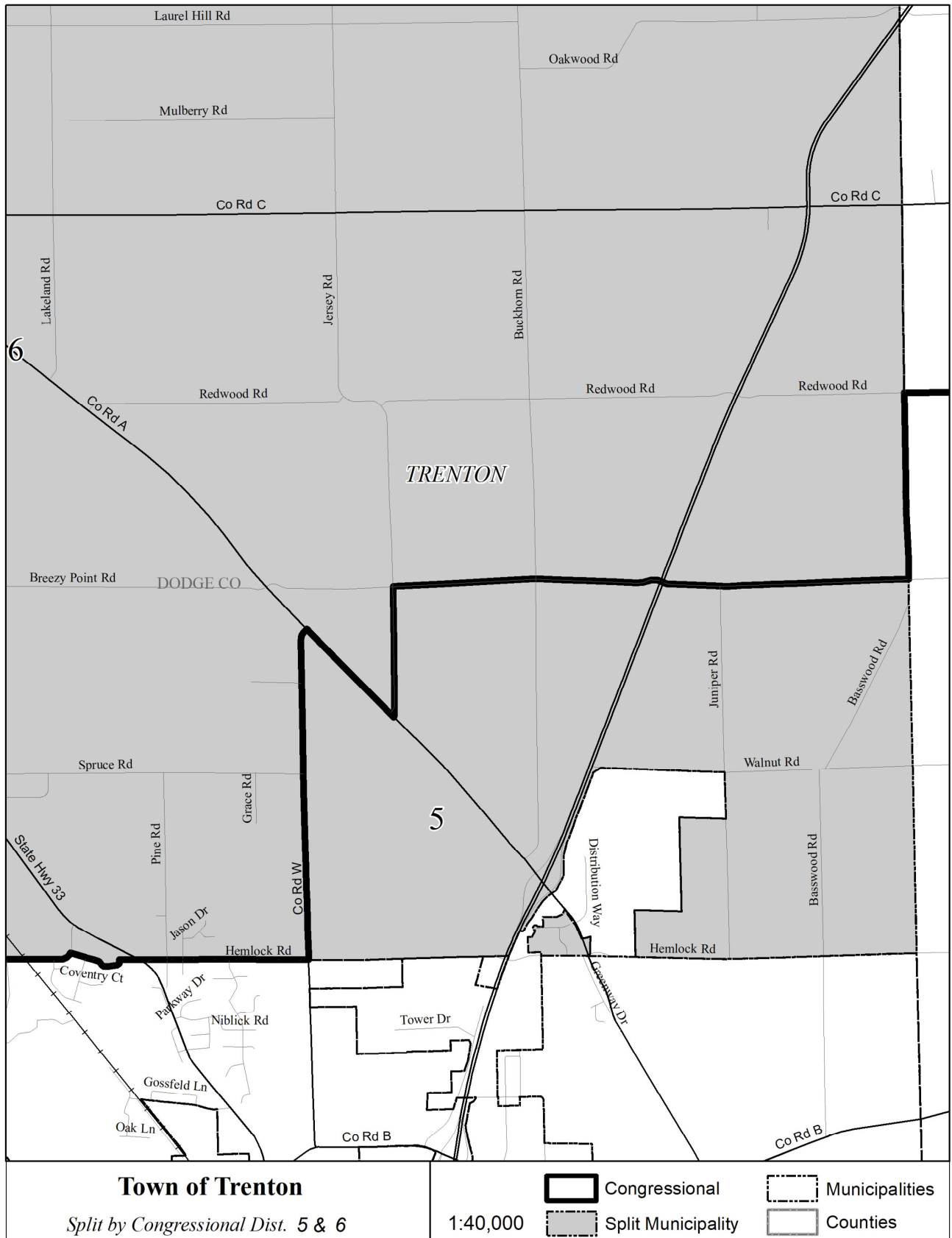
Town of Plover

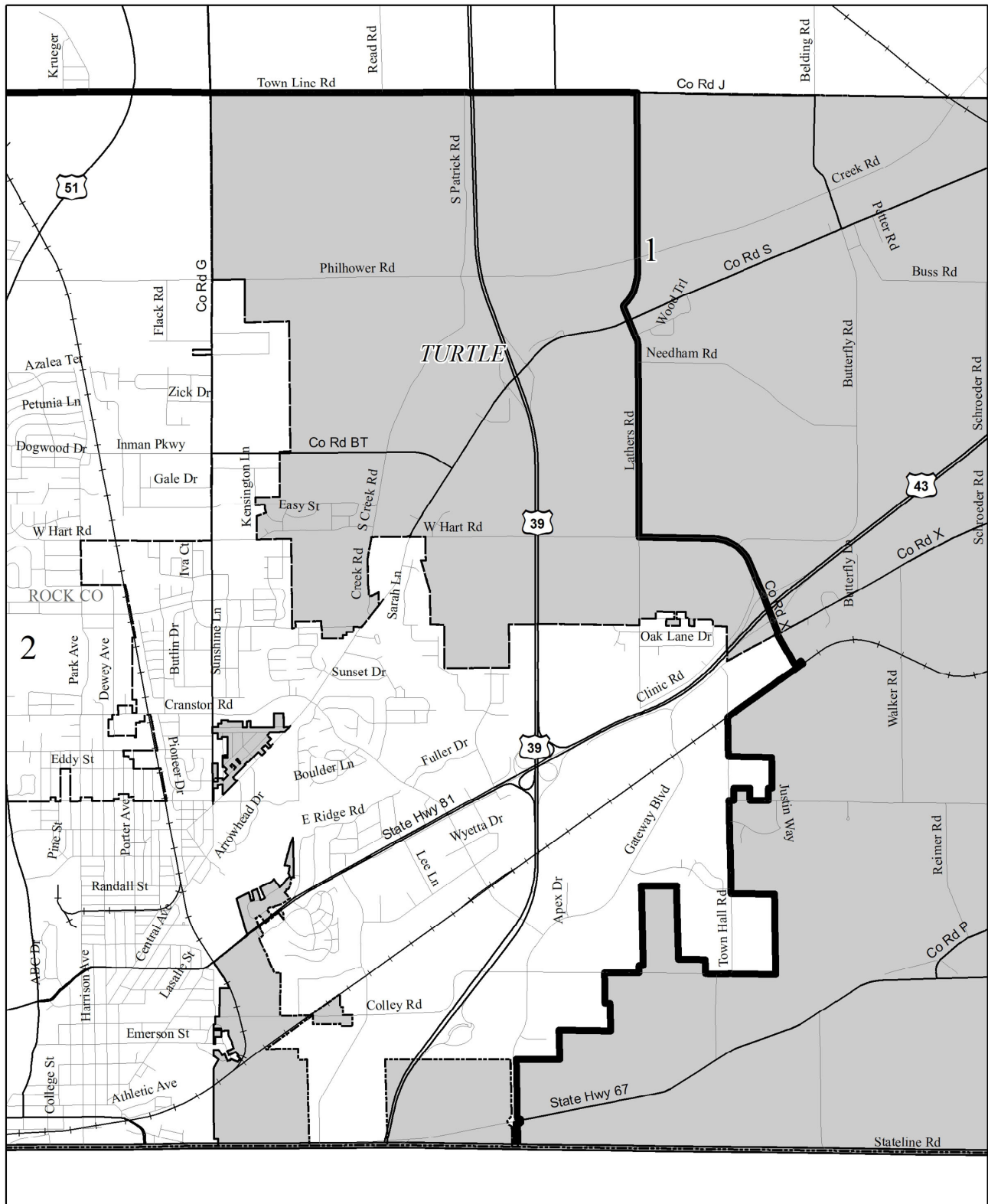
Split by Congressional Dist. 7 & 8

1:20,000

- Congressional
- Municipalities
- Split Municipality
- Counties





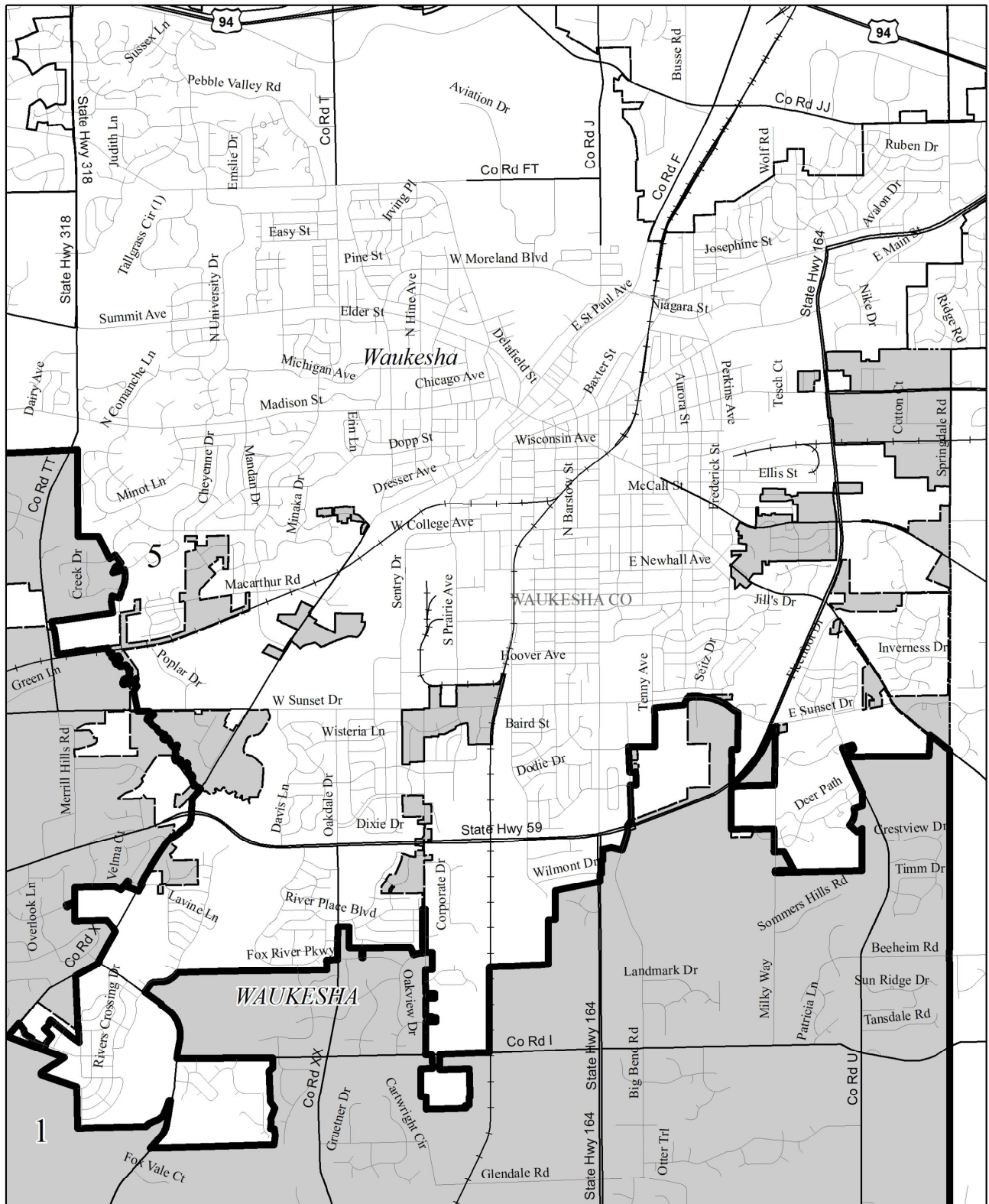


Town of Turtle

Split by Congressional Dist. 1 & 2

1:45,000

- Congressional
- Municipalities
- Split Municipality
- Counties

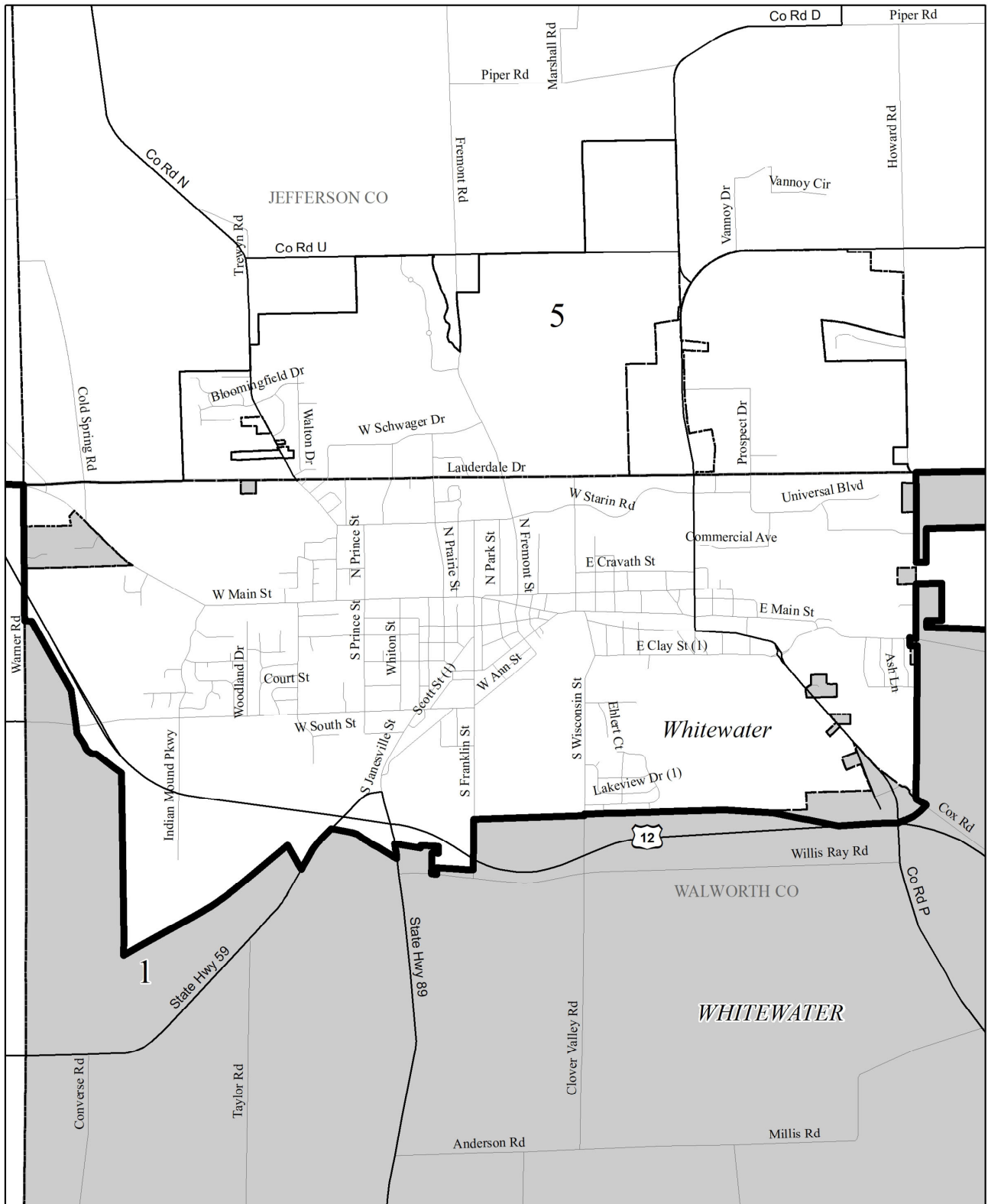


Town of Waukesha

Split by Congressional Dist. 1 & 5

1:45,000

- Congressional
- Municipalities
- Split Municipality
- Counties



Town of Whitewater

Split by Congressional Dist. 1 & 5

1:35,000



Congressional



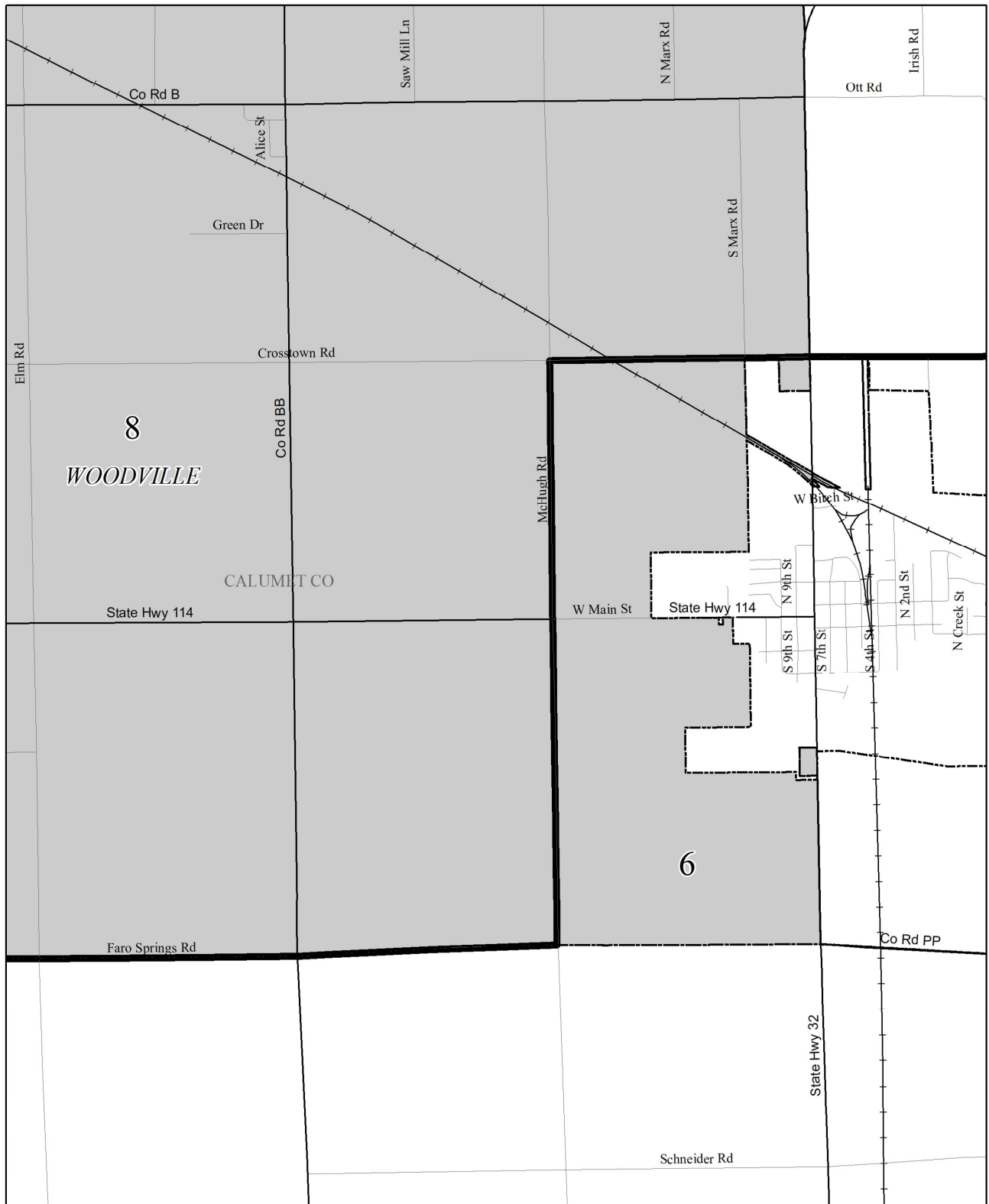
Municipalities



Split Municipality



Counties

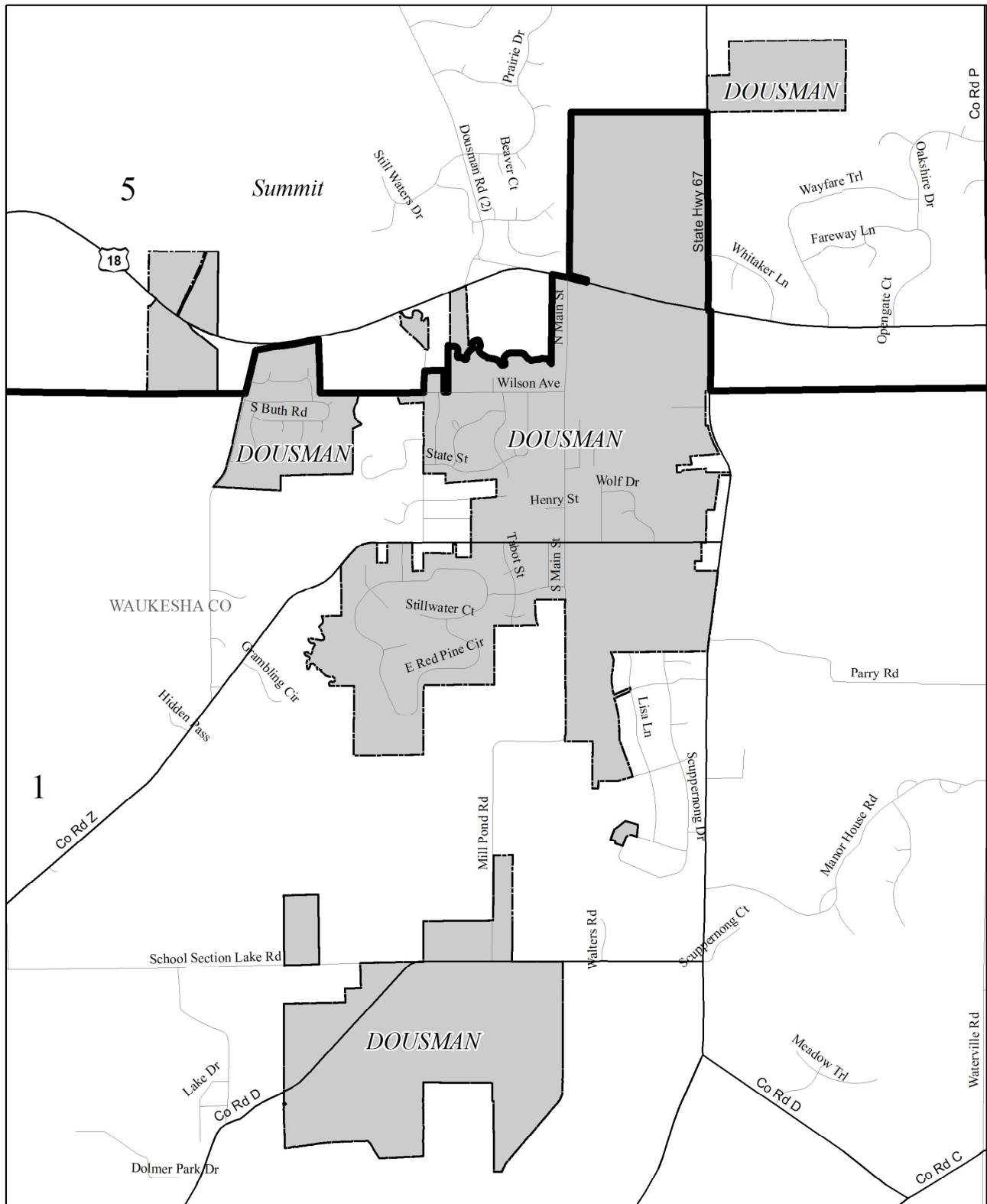


Town of Woodville

Split by Congressional Dist. 6 & 8

1:30,000

- Congressional
- Municipalities
- Split Municipality
- Counties

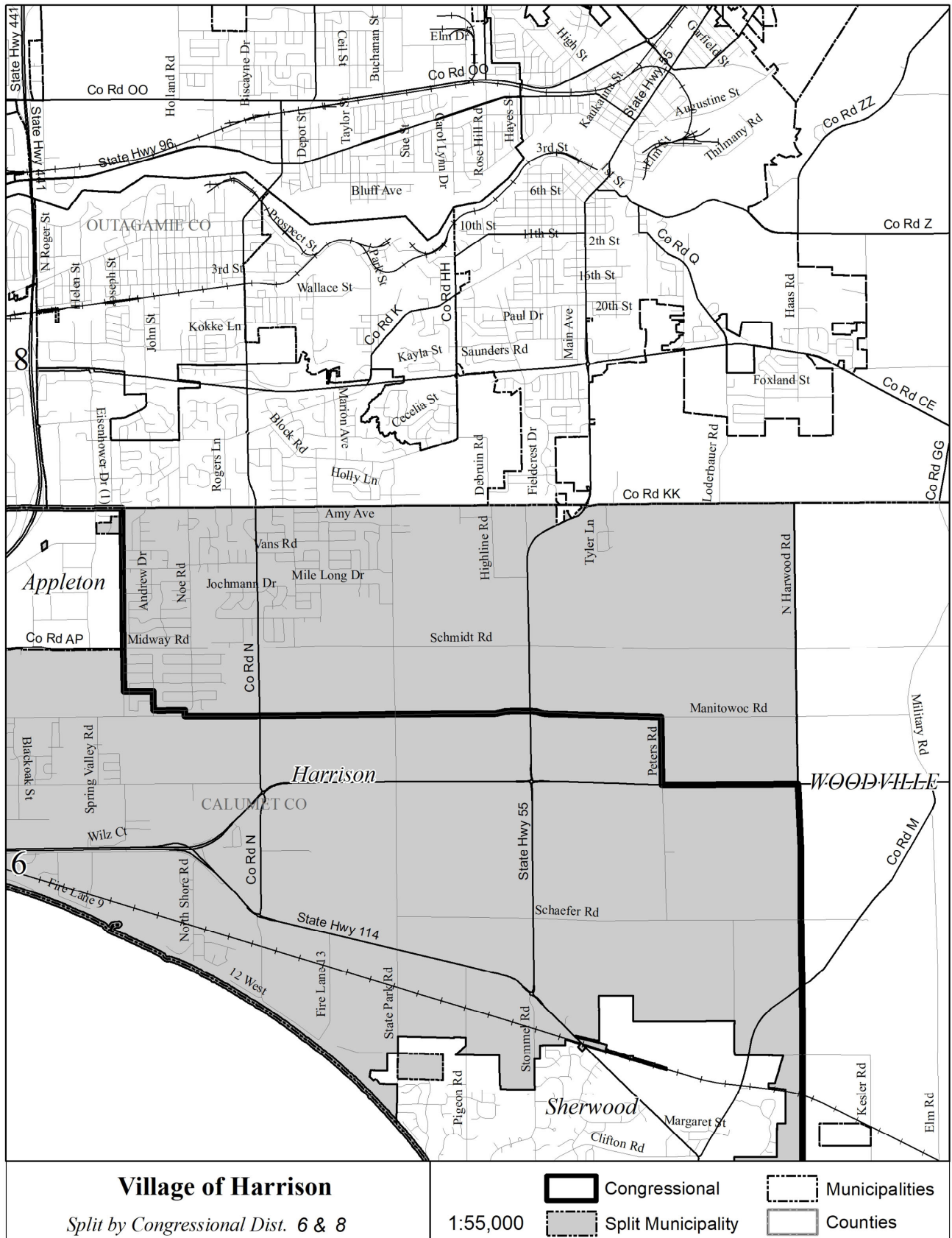


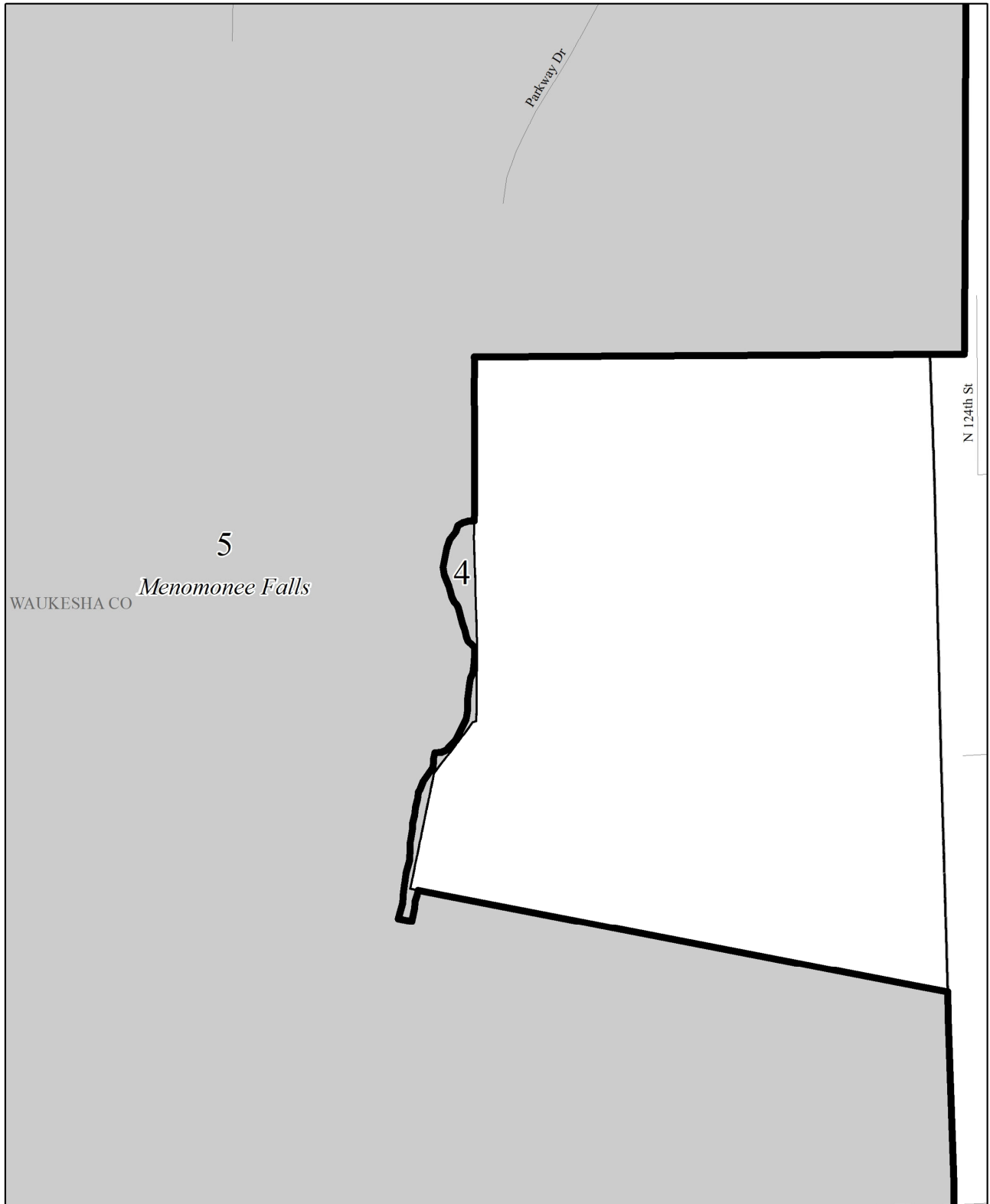
Village of Dousman

Split by Congressional Dist. 1 & 5

1:28,000

- Congressional
- Municipalities
- Split Municipality
- Counties





Village of Menomonee Falls

Split by Congressional Dist. 4 & 5

1:4,000



Congressional



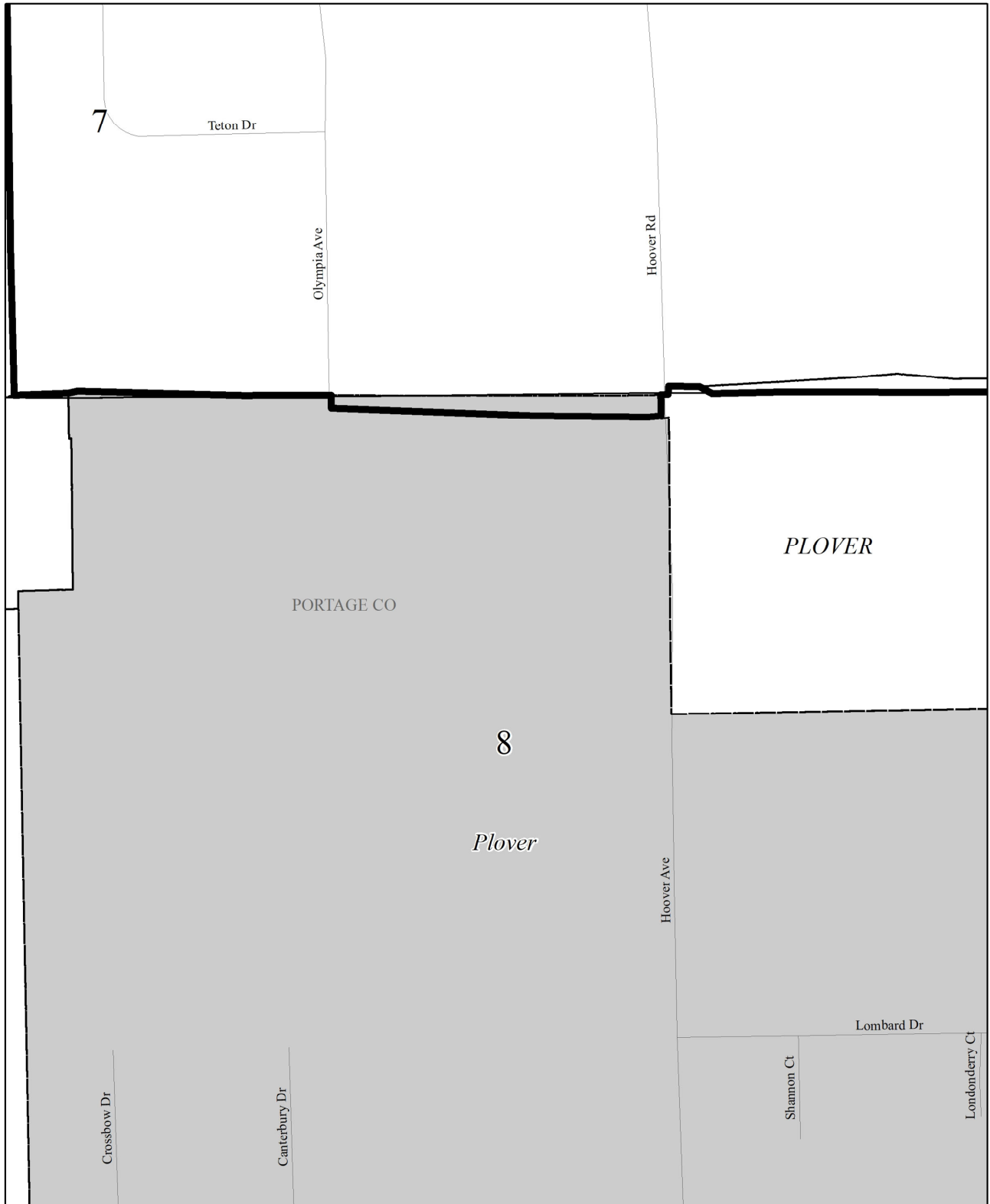
Split Municipality



Municipalities



Counties



Village of Plover

Split by Congressional Dist. 7 & 8

1:3,000



Congressional



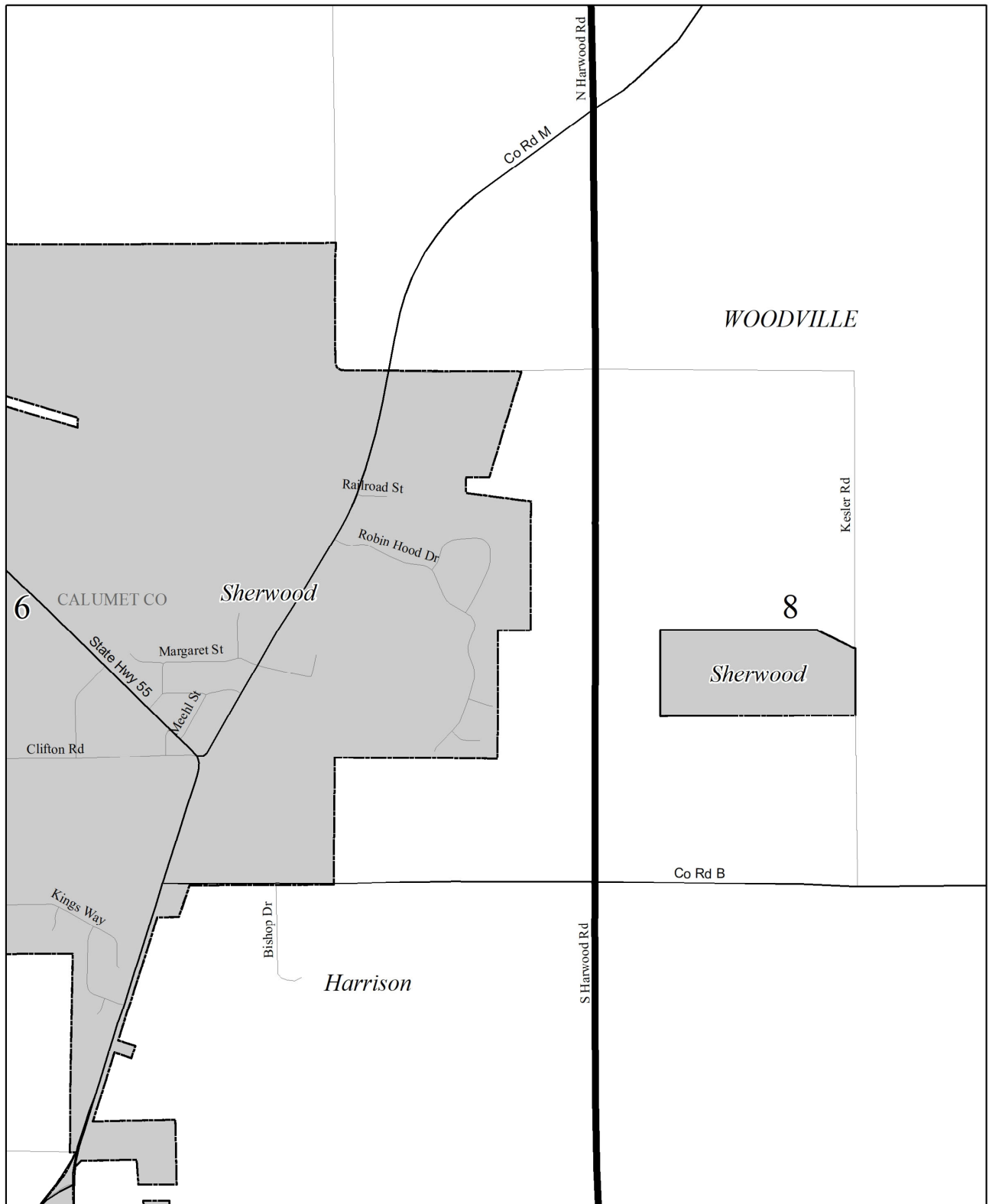
Municipalities



Split Municipality



Counties



Village of Sherwood

Split by Congressional Dist. 6 & 8

1:15,000



Congressional



Municipalities



Split Municipality







Counties



Village of Summit
Split by Congressional Dist. 1 & 5

1:3,000

	Congressional		Municipalities
	Split Municipality		Counties