

4.001 LEGISLATIVE DISTRICTS

CHAPTER 4

ASSEMBLY AND SENATE DISTRICTS

4.001	Principles of legislative apportionment.	4.15	Fifteenth senate district.
4.002	Construction.	4.16	Sixteenth senate district.
4.003	Elections to the legislature.	4.17	Seventeenth senate district.
4.004	Territory omitted from legislative redistricting.	4.18	Eighteenth senate district.
4.01	First senate district.	4.19	Nineteenth senate district.
4.02	Second senate district.	4.20	Twentieth senate district.
4.03	Third senate district.	4.21	Twenty-first senate district.
4.04	Fourth senate district.	4.22	Twenty-second senate district.
4.05	Fifth senate district.	4.23	Twenty-third senate district.
4.06	Sixth senate district.	4.24	Twenty-fourth senate district.
4.07	Seventh senate district.	4.25	Twenty-fifth senate district.
4.08	Eighth senate district.	4.26	Twenty-sixth senate district.
4.09	Ninth senate district.	4.27	Twenty-seventh senate district.
4.10	Tenth senate district.	4.28	Twenty-eighth senate district.
4.11	Eleventh senate district.	4.29	Twenty-ninth senate district.
4.12	Twelfth senate district.	4.30	Thirtieth senate district.
4.13	Thirteenth senate district.	4.31	Thirty-first senate district.
4.14	Fourteenth senate district.	4.32	Thirty-second senate district.
		4.33	Thirty-third senate district.

4.001 Principles of legislative apportionment. Based on the certified official results of the 1970 census of population of Wisconsin, as published by the U.S. bureau of the census in publication PC(1)-A51 Wis. (as corrected on page 51-6 thereof), the state is divided into 33 senate districts each composed of 3 assembly districts.

(1) All senate districts, and all assembly districts, are as equal in the number of inhabitants as practicable within the guidelines further set forth in this section, but no district deviates from the state-wide average for districts of its type by more than one per cent. Because the certified total number of inhabitants of this state on the 1970 census date was 4,417,933, each of the 33 senate districts contains approximately 133,877 inhabitants and each of the 99 assembly districts contains approximately 44,626 inhabitants.

(2) In designing the districts, the following factors are considered as coequal in precedence: compactness, contiguity of area, and community of interest. Island territory (territory belonging to a city, town or village but not contiguous to the main part thereof) is considered a contiguous part of its municipality.

(3) County lines have been observed to the extent consistent with sub. (1).

History: 1971 c. 304.

4.002 Construction. The following conventions are used in this chapter where territory is described by geographic boundaries:

(1) Each bound continues to the intersection with the bound next named, or to the intersection with a straight-line extension of such bound.

(2) If the bound is a street, it follows the centerline of such street or the centerline of such street extended.

(3) If the bound is a railroad right-of-way, it follows the centerline of such railroad right-of-way.

(4) If the bound is a river or stream, it follows the center of the main channel of such river or stream.

(5) If the bound follows a municipal boundary, it coincides with such boundary.

History: 1971 c. 304.

4.003 Elections to the legislature. Beginning on May 9, 1972, all elections to the legislature, including elections for the balance of an unexpired term, shall be from the districts as described in ss. 4.01 to 4.33.

History: 1971 c. 304, 336.

4.004 Territory omitted from legislative redistricting. (1) In case any town, village or ward in existence on the effective date of a legislative redistricting act has not been included in any assembly district, such town, village or ward shall be a part of the assembly district by which it is surrounded or, if it falls on the boundary between 2 or more districts, of the adjacent assembly district having the lowest population according to the federal census upon which the redistricting act is based.

(2) The boundaries of legislative districts

established by a legislative redistricting act are not altered by any change in the county boundaries under ch. 2, by the creation of any town, village, city or ward, or by any municipal annexation or consolidation which occurs after the effective date of the redistricting act.

History: 1971 c. 304, 336.

4.01 First senate district. The combination of the 1st, 2nd and 3rd assembly districts, as further set forth in this section and as shown in the following segment of the official 1970 census map of this state, shall constitute the first senate district.

(1) **FIRST ASSEMBLY DISTRICT.** The following territory shall constitute the 1st assembly district:

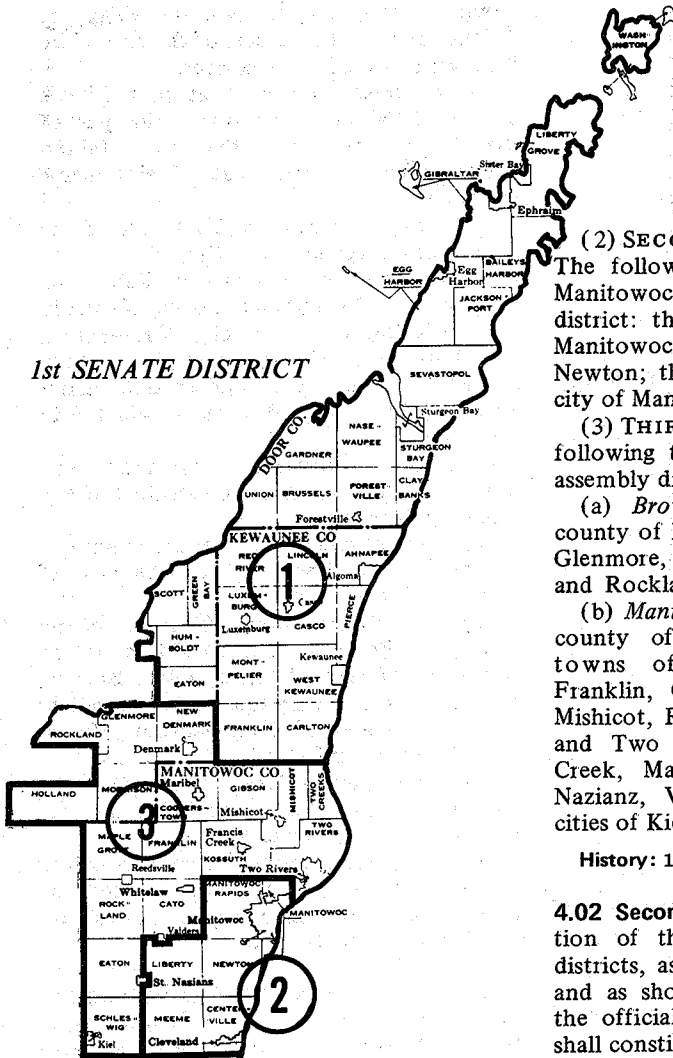
(a) *Whole counties.* The counties of Door and Kewaunee.

(b) *Brown county.* That part of the county of Brown consisting of:

1. The towns of Eaton, Green Bay, Humboldt and Scott.

2. That part of the city of Green Bay, constituting a part of supervisory district 11 of the plan adopted December 21, 1971, which lies northeast of a line commencing where Woodside road intersects the southern city limits of said supervisory district; thence north on Woodside road, east on Humboldt road, north on Spartan road and westerly on Willow street to the western limits of the supervisory district at University (Mahon) avenue.

1st SENATE DISTRICT



(2) **SECOND ASSEMBLY DISTRICT.**

The following territory in the county of Manitowoc shall constitute the 2nd assembly district: the towns of Centerville, Liberty, Manitowoc, Manitowoc Rapids, Meeme and Newton; the village of Cleveland; and the city of Manitowoc.

(3) **THIRD ASSEMBLY DISTRICT.** The following territory shall constitute the 3rd assembly district:

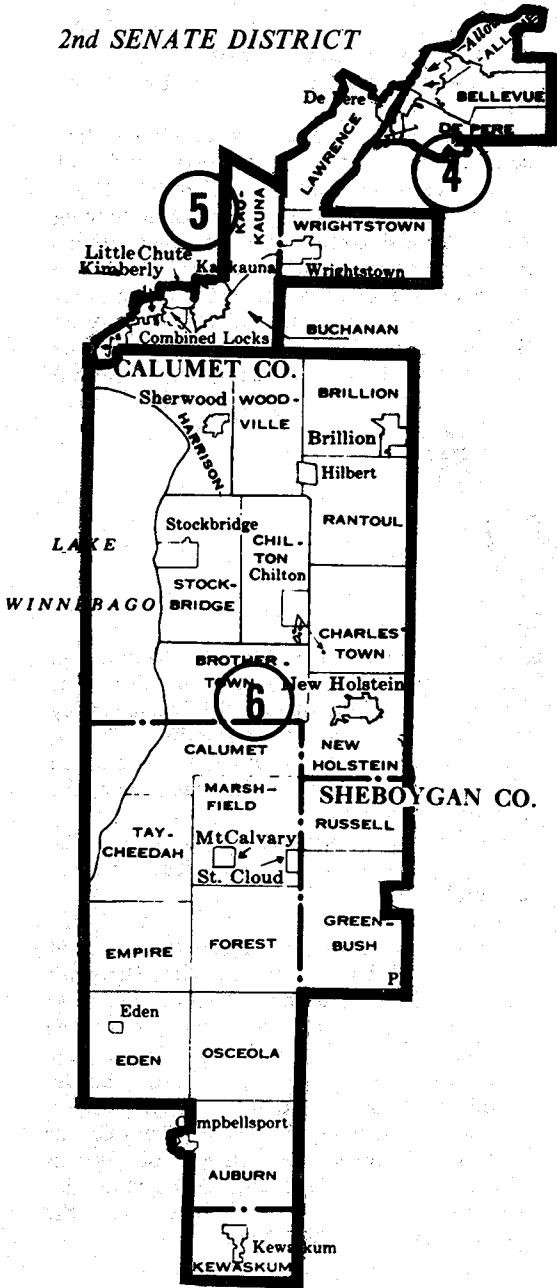
(a) *Brown county.* That part of the county of Brown consisting of the towns of Glenmore, Holland, Morrison, New Denmark and Rockland; and the village of Denmark.

(b) *Manitowoc county.* That part of the county of Manitowoc consisting of the towns of Cato, Cooperstown, Eaton, Franklin, Gibson, Kossuth, Maple Grove, Mishicot, Rockland, Schleswig, Two Creeks and Two Rivers; the villages of Francis Creek, Maribel, Mishicot, Reedsville, St. Nazians, Valders and Whitelaw; and the cities of Kiel and Two Rivers.

History: 1971 c. 304, 305.

4.02 Second senate district. The combination of the 4th, 5th and 6th assembly districts, as further set forth in this section and as shown in the following segment of the official 1970 census map of this state, shall constitute the 2nd senate district.

2nd SENATE DISTRICT



(b) *De Pere, city of.* That part of the city of De Pere lying east of the Fox river.

(c) *Green Bay, city of.* That part of the city of Green Bay consisting of supervisory districts 2, 3 and 8 to 10 of the plan adopted on December 21, 1971, and of that part of supervisory district 11 of such plan which lies west of a line commencing where Woodside road intersects the southern limits of said supervisory district; thence north on Woodside road, east on Humboldt road, north on Spartan road and westerly on Willow street to the western limits of the supervisory district at University (Mahon) avenue.

(2) FIFTH ASSEMBLY DISTRICT. The following territory shall constitute the 5th assembly district:

(a) *Brown county.* That part of the county of Brown consisting of the towns of Lawrence and Wrightstown; the village of Wrightstown; and that part of the city of De Pere lying west of the Fox river.

(b) *Calumet county.* That part of the county of Calumet consisting of that part of the city of Appleton in the county (aldermanic district 9 and part of aldermanic district 13).

(c) *Outagamie county.* That part of the county of Outagamie consisting of:

1. The towns of Buchanan and Kaukauna; the villages of Combined Locks, Kimberly and Little Chute; and the city of Kaukauna.

2. That part of the city of Appleton consisting of that part of aldermanic district 13 of the plan adopted in 1971, which is in that county.

(3) SIXTH ASSEMBLY DISTRICT. The following territory shall constitute the 6th assembly district:

(a) *Calumet county.* The entire county of Calumet except that part of the city of Appleton in the county.

(b) *Fond du Lac county.* That part of the county of Fond du Lac consisting of the towns of Auburn, Calumet, Eden, Empire, Forest, Marshfield, Osceola and Taycheedah; and the villages of Campbellsport, Eden, Mount Calvary and St. Cloud.

(c) *Sheboygan county.* That part of the county of Sheboygan consisting of the towns of Greenbush and Russell.

(d) *Washington county.* That part of the county of Washington consisting of the town of Kewaskum; and the village of Kewaskum.

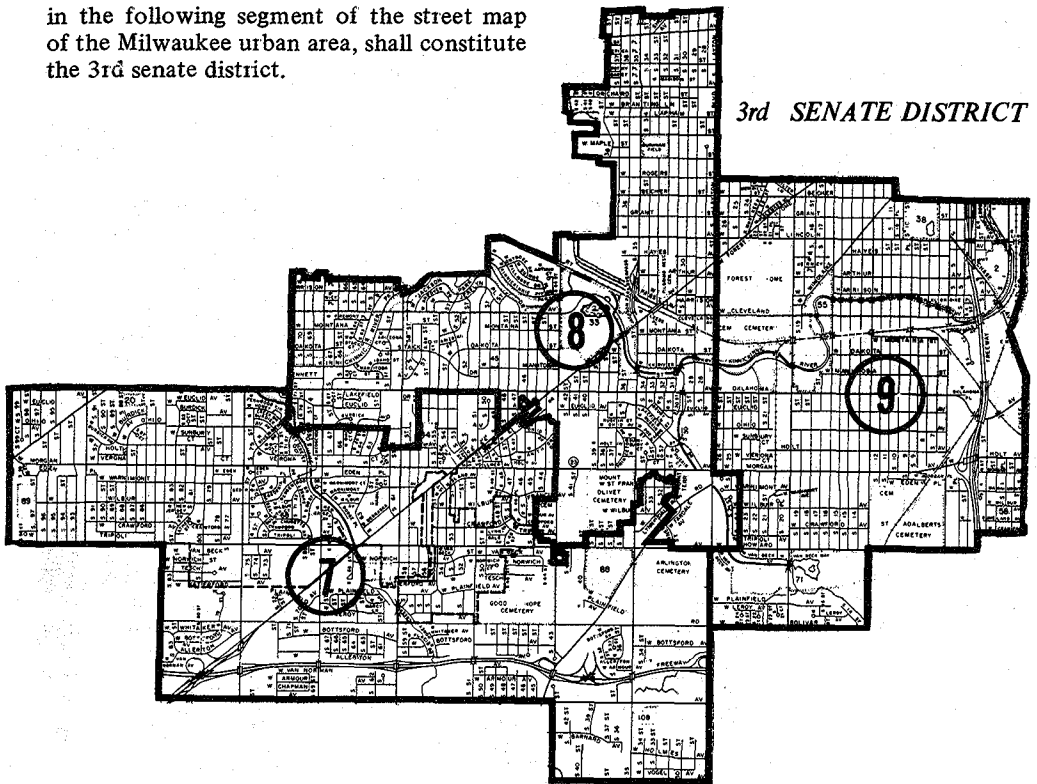
History: 1971 c. 304, 305.

(1) FOURTH ASSEMBLY DISTRICT. The following territory in the county of Brown shall constitute the 4th assembly district:

(a) *Whole municipalities.* The towns of Allouez, Bellevue and De Pere.

4.03 Third senate district. The combination of the 7th, 8th and 9th assembly districts, as further set forth in this section and as shown

in the following segment of the street map of the Milwaukee urban area, shall constitute the 3rd senate district.



(1) SEVENTH ASSEMBLY DISTRICT. The following territory in the county of Milwaukee shall constitute the 7th assembly district:

(a) *Greenfield, city of.* That part of the city of Greenfield lying northeast of a line commencing where S. 84th street intersects the northern limits of said city; thence south on S. 84th street, east on W. Layton avenue, south on S. 43rd street, and east on W. Edgerton street to the eastern limits of said city.

(b) *Milwaukee, city of.* That part of the city of Milwaukee surrounded by a line commencing at the point where W. Oklahoma avenue intersects S. 49th street; thence south on S. 49th street to W. Forest Home avenue; thence following the irregular limits of said city in generally clockwise fashion southerly, westerly, northerly and east to the intersection of W. Oklahoma avenue and S. 72nd street; thence southerly on S. 72nd street, southeasterly on Honey Creek drive, easterly on W. Ohio street, southerly on S. 62nd street, east on W. Holt street, north on S. 57th street, and east on W. Oklahoma avenue to the point of commencement.

(2) EIGHTH ASSEMBLY DISTRICT. The following territory in the county of Milwaukee shall constitute the 8th assembly district: that part of the city of Milwaukee surrounded by a line commencing at the point where S. Layton boulevard intersects W. Pierce street; thence south on S. Layton boulevard and S. 27th street, east on W. Morgan avenue, south on S. 24th street, and west on W. Howard avenue to the city limits at S. 27th street; thence along the limits of said city in irregular fashion west, north, and southwest to the intersection of W. Forest Home avenue and S. 49th street; thence north on S. 49th street, west on W. Oklahoma avenue, south on S. 57th street, west on W. Holt street, northerly on S. 62nd street, westerly on W. Ohio street, northwesterly on Honey Creek drive, northerly along S. 72nd street, and along the limits of said city north, easterly and northerly to the intersection of S. 39th street and W. Pierce street; thence east along W. Pierce street to the point of commencement.

(3) NINTH ASSEMBLY DISTRICT. The following territory in the county of Mil-

4.03 LEGISLATIVE DISTRICTS

waukee shall constitute the 9th assembly district: that part of the city of Milwaukee surrounded by a line commencing where S. 11th street intersects W. Rogers street; thence south on S. 11th street, east on W. Becher street, southerly along the right-of-way of the C.M.St.P.&P. railroad and S. Chase avenue, west on W. Crawford avenue, south on S. 4th street, west on W. Howard avenue, south on S. 13th street, West on W. Bolivar avenue to the city limits at S. 27th street, north along the city limits, east on W. Howard avenue, north on S. 24th street, west on W. Morgan avenue, north on S. 27th street, and east on W. Rogers street to the point of commencement.

History: 1971 c. 304; 1971 c. 305 s. 5.

4.04 Fourth senate district. The combination of the 10th, 11th and 12th assembly districts, as further set forth in this section and as shown in the following segment of the official 1970 census map of this state, shall constitute the 4th senate district.

(1) TENTH ASSEMBLY DISTRICT. The following territory in the county of Milwaukee shall constitute the 10th assembly district:

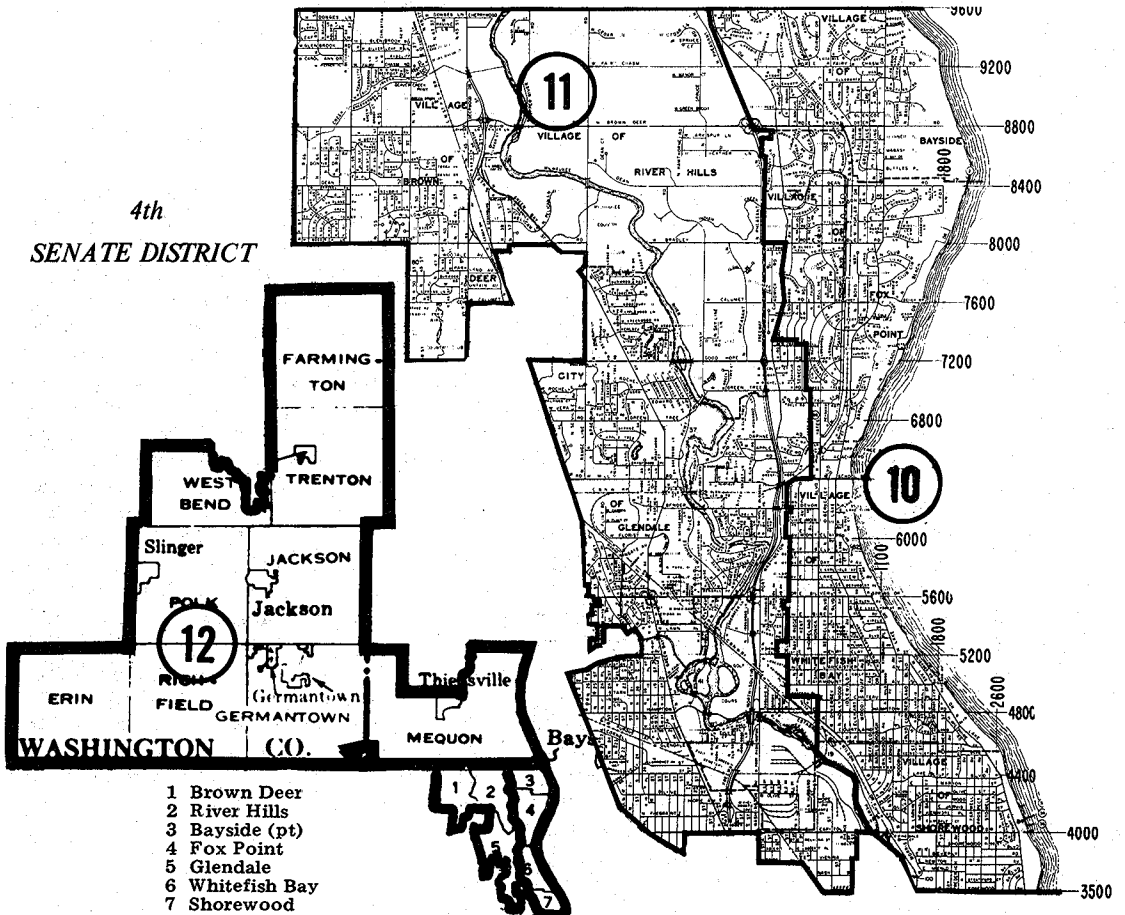
(a) *Whole municipalities.* The villages of Fox Point and Shorewood; and that part of the village of Bayside in the county.

(b) *Whitefish Bay, village of.* The entire village of Whitefish Bay except that part thereof assigned to the 11th assembly district in sub. (2) (c).

(2) ELEVENTH ASSEMBLY DISTRICT. The following territory in the county of Milwaukee shall constitute the 11th assembly district:

(a) *Whole municipalities.* The villages of Brown Deer and River Hills; and the city of Glendale.

(b) *Milwaukee, city of.* That part of the city of Milwaukee surrounded by a line commencing where N. Dexter avenue intersects the city limits; thence along the limits of said city in irregular fashion northerly, easterly and southerly to E. Capitol avenue;



thence west on E. Capitol avenue, south on N. Fratney street, west on E. Keefe avenue, northwest along the right-of-way of the C.M.St.P.&P. railroad, west on W. Vienna avenue, north on N. Port Washington road, west on W. Capitol drive, south on N. 15th street, northwest on W. Atkinson avenue, northwest on N. Teutonia avenue, northeasterly on Lincoln Creek parkway, northerly on N. 20th street extended and Long Island drive, southwest on W. Lawn avenue, and northwest on N. Dexter avenue to the point of commencement.

(c) *Whitefish Bay, village of.* That part of the village of Whitefish Bay surrounded by a line commencing where Chateau place extended intersects the western village limits; thence east on Chateau place extended and Chateau place, south on N. Santa Monica boulevard, west on Hampton avenue, and

northwesterly along the village limits to the point of commencement.

(3) **TWELFTH ASSEMBLY DISTRICT.** The following territory shall constitute the 12th assembly district:

(a) *Ozaukee county.* That part of the county of Ozaukee consisting of:

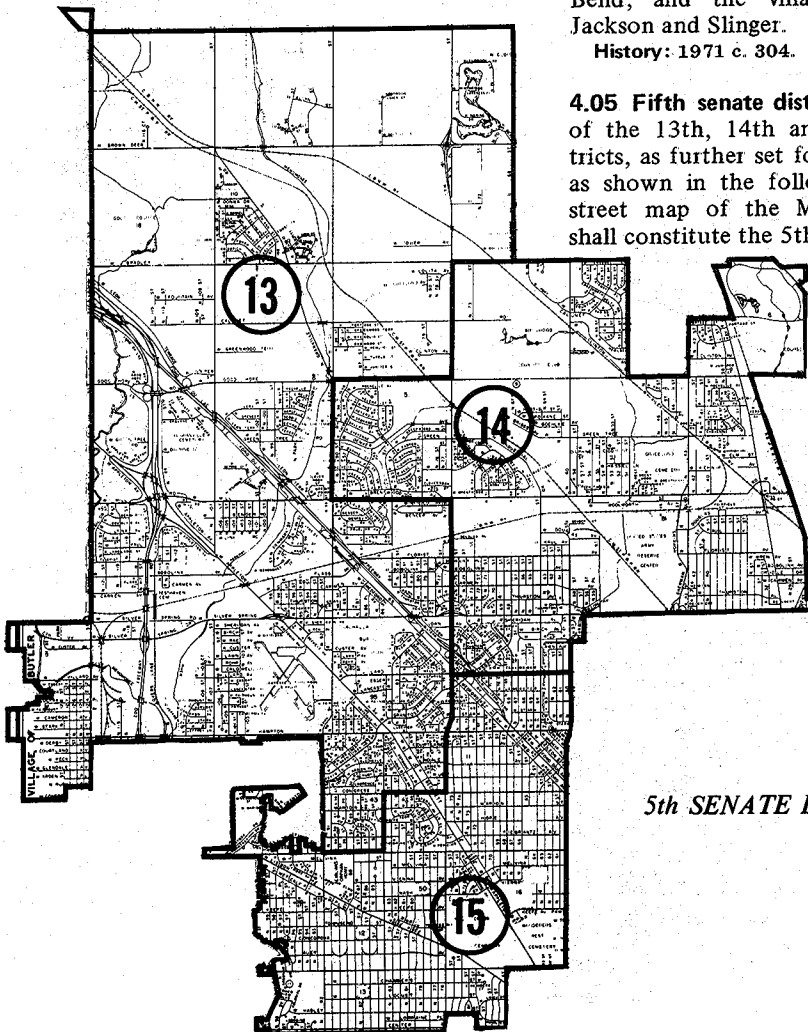
1. The village of Thiensville, and that part of the village of Bayside in the county.

2. The entire city of Mequon except that part thereof lying north of a line commencing where Granville road intersects the northern city limits; thence south on Granville road, east on Highland road, and upriver along the Milwaukee river to the northern city limits.

(b) *Washington county.* That part of the county of Washington consisting of the towns of Erin, Farmington, Germantown, Jackson, Polk, Richfield, Trenton and West Bend; and the villages of Germantown, Jackson and Slinger.

History: 1971 c. 304.

4.05 Fifth senate district. The combination of the 13th, 14th and 15th assembly districts, as further set forth in this section and as shown in the following segment of the street map of the Milwaukee urban area, shall constitute the 5th senate district.



5th SENATE DISTRICT

4.05 LEGISLATIVE DISTRICTS

(1) THIRTEENTH ASSEMBLY DISTRICT. The following territory shall constitute the 13th assembly district:

(a) *Milwaukee county*. That part of the county of Milwaukee consisting of that part of the city of Milwaukee surrounded by a line commencing at the point where the common boundary between said city and the village of Brown Deer reaches the northern limits of said county; thence south along said common boundary, west on W. Bradley road, south on N. 76th street, west on W. Good Hope road, south on N. 91st street, east on W. Mill road, south on N. 76th street and Wauwatosa avenue, west on W. Congress street, south on N. 84th street, west on W. Capitol avenue, north on N. 92nd street and the city limits; thence north and west along the city limits, and north and east along the county line, to the point of commencement.

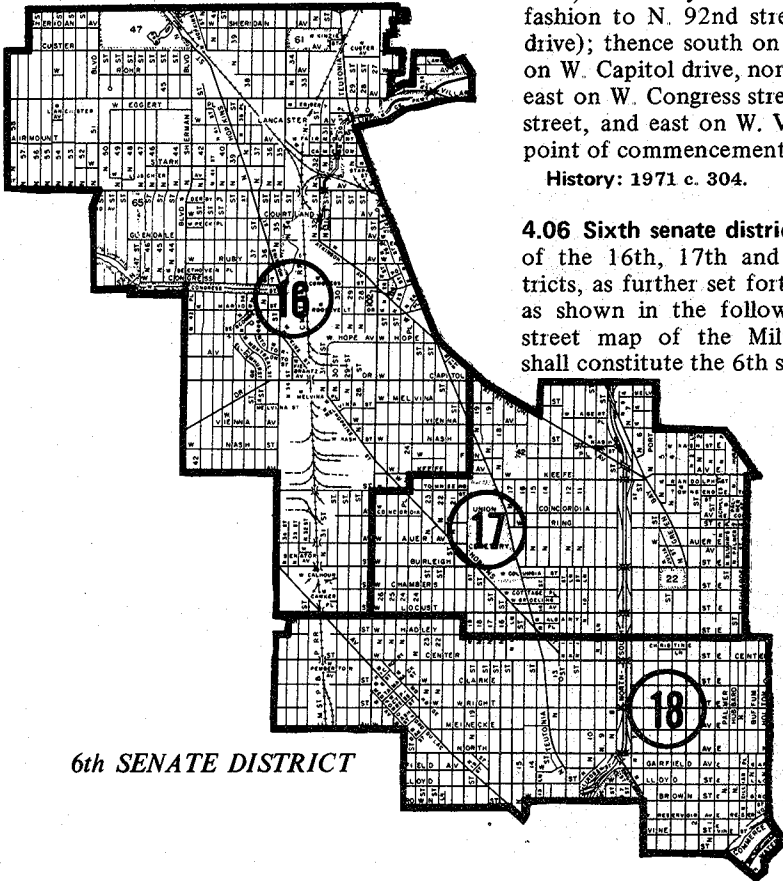
(b) *Washington county*. That part of the county of Washington consisting of that part of the city of Milwaukee in the county.

(c) *Waukesha county*. That part of the county of Waukesha consisting of the village of Butler.

(2) FOURTEENTH ASSEMBLY DISTRICT. The following territory in the county of Milwaukee shall constitute the 14th assembly district: that part of the city of Milwaukee surrounded by a line commencing at the point where W. Silver Spring drive intersects the city limits (near N. 26th street); thence west on W. Silver Spring drive, south on N. 57th street, west on W. Custer avenue, south on N. 60th street, west on W. Villard avenue, north on N. 76th street, west on W. Mill road, north on N. 91st street, east on W. Good Hope road, north on N. 76th street, east on W. Bradley road, and along the limits of said city in irregular fashion easterly and southerly to the point of commencement.

(3) FIFTEENTH ASSEMBLY DISTRICT. The following territory in the county of Milwaukee shall constitute the 15th assembly district: that part of the city of Milwaukee surrounded by a line commencing at the point where W. Villard avenue intersects N. 60th street; thence south on N. 60th street, west on W. Burleigh street, south on N. 68th street to the city limits; thence along the limits of said city west, northerly and easterly in irregular fashion to N. 92nd street (near W. Capitol drive); thence south on N. 92nd street, east on W. Capitol drive, north on N. 84th street, east on W. Congress street, north on N. 76th street, and east on W. Villard avenue to the point of commencement.

History: 1971 c. 304.



6th SENATE DISTRICT

4.06 Sixth senate district. The combination of the 16th, 17th and 18th assembly districts, as further set forth in this section and as shown in the following segment of the street map of the Milwaukee urban area, shall constitute the 6th senate district.

(1) **SIXTEENTH ASSEMBLY DISTRICT.** The following territory in the county of Milwaukee shall constitute the 16th assembly district: that part of the city of Milwaukee surrounded by a line commencing at the intersection of W. Silver Spring drive and the city limits (near N. 26th street); thence southerly and easterly along the limits of said city to N. Dexter avenue, southeast on N. Dexter avenue, northeast on W. Lawn avenue, southerly on Long Island drive and N. 20th street extended, southwesterly on Lincoln Creek parkway, southeast on N. Teutonia avenue, southeast on W. Atkinson avenue, south on N. 20th street, west on W. Keefe avenue, southerly on N. 24th place, west on W. Townsend street, south on N. 27th street, west on W. Locust street, north on N. 35th street, west on W. Keefe avenue, north on Sherman boulevard, westerly on W. Congress street, north on N. 51st street, west on W. Hampton avenue, north on N. 60th street, east on W. Custer avenue, north on N. 57th street, and east on W. Silver Spring drive to the point of commencement.

(2) **SEVENTEENTH ASSEMBLY DISTRICT.** The following territory in the county of Milwaukee shall constitute the 17th assembly district: that part of the city of Milwaukee surrounded by a line commencing where N. Port Washington road intersects W. Capitol drive; thence south on N. Port Washington road, east on W. Vienna

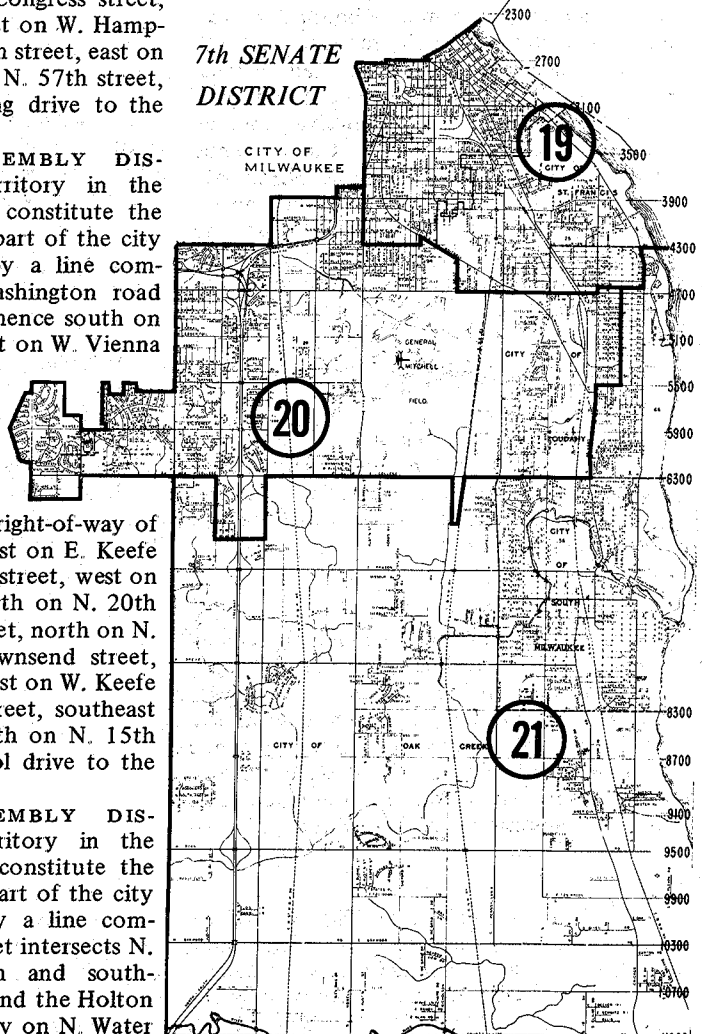
avenue, southeast along the right-of-way of the C.M.St.P.&P. railroad, west on E. Keefe avenue, south on N. Richard street, west on E. and W. Hadley street, north on N. 20th street, west on W. Locust street, north on N. 27th street, east on W. Townsend street, northerly on N. 24th place, east on W. Keefe avenue, north on N. 20th street, southeast on W. Atkinson avenue, north on N. 15th street, and east on W. Capitol drive to the point of commencement.

(3) **EIGHTEENTH ASSEMBLY DISTRICT.** The following territory in the county of Milwaukee shall constitute the 18th assembly district: that part of the city of Milwaukee surrounded by a line commencing where E. Hadley street intersects N. Holton street; thence south and southeasterly on N. Holton street and the Holton street connector, southwesterly on N. Water

street, northwesterly and west on the Walnut street connector and E. and W. Walnut street, north on N. 6th street, west on W. Brown street, south on N. 15th street, northwest on W. Fond du Lac avenue, west on W. Brown street, north on N. 24th place, west on W. Meinecke avenue, north on N. 35th street, east on W. Hadley street, north on N. 34th street, east on W. Locust street, south on N. 20th street, and east on W. and E. Hadley street to the point of commencement.

History: 1971 c. 304.

4.07 Seventh senate district. The combination of the 19th, 20th and 21st assembly districts, as further set forth in this section and as shown in the following segment of the street map of the Milwaukee urban area, shall constitute the 7th senate district.



4.07 LEGISLATIVE DISTRICTS

84

(1) NINETEENTH ASSEMBLY DISTRICT. The following territory in the county of Milwaukee shall constitute the 19th assembly district:

(a) *Cudahy, city of.* That part of the city of Cudahy northwest of a line commencing where S. Lake drive intersects the northern limits of said city; thence southerly on S. Lake drive, west on E. Plankinton avenue, south on S. Packard avenue, and west on E. Layton avenue to the city limits.

(b) *Milwaukee, city of.* That part of the city of Milwaukee surrounded by a line commencing at the point where E. Russell avenue extended reaches Lake Michigan; thence along the shore of Lake Michigan southeasterly to the common boundary between said city and the city of St. Francis; thence along said common boundary westerly and southerly to the intersection of S. Clement avenue and S. Whitnall avenue, northwest on S. Whitnall avenue, south on S. Logan street, west on E. Bolivar avenue, northerly on Howell avenue, Chase avenue and the right-of-way of the C.M.St.P.&P. railroad, east on E. Rosedale avenue, northerly on S. Howell avenue, and east and northeast on E. Russell avenue and E. Russell avenue extended to the point of commencement.

(c) *St. Francis, city of.* The city of St. Francis.

(2) TWENTIETH ASSEMBLY DISTRICT. The following territory in the county of Milwaukee shall constitute the 20th assembly district:

(a) *Cudahy, city of.* That part of the city of Cudahy surrounded by a line commencing where S. Swift avenue intersects E. Plankinton avenue; thence south on S. Swift avenue, west on E. Grange avenue, southerly on S. Packard avenue, along the city limits west, northerly and east, east on E. Layton avenue, north on S. Packard avenue, and east on E. Plankinton avenue to the point of commencement.

(b) *Greendale, village of.* That part of the village of Greendale east of a line commencing where W. Grange avenue intersects the eastern village limits; thence west on W. Grange avenue, south on S. 51st street,

southerly on the western branch of Eastway, and south on S. 51st street to the southern village limits.

(c) *Greenfield, city of.* That part of the city of Greenfield south of W. Ramsey avenue.

(d) *Milwaukee, city of.* That part of the city of Milwaukee surrounded by a line commencing where W. Howard avenue intersects S. 13th street; thence east on W. Howard avenue, north on S. 4th street, east on W. Crawford avenue, south on S. Howell avenue, east on E. Bolivar avenue, north on S. Logan street, southeast on S. Whitnall avenue to the city limits; thence along the limits of said city southerly, westerly, and northerly to the intersection of S. 27th street and W. Bolivar avenue, east on W. Bolivar avenue, and north on S. 13th street to the point of commencement.

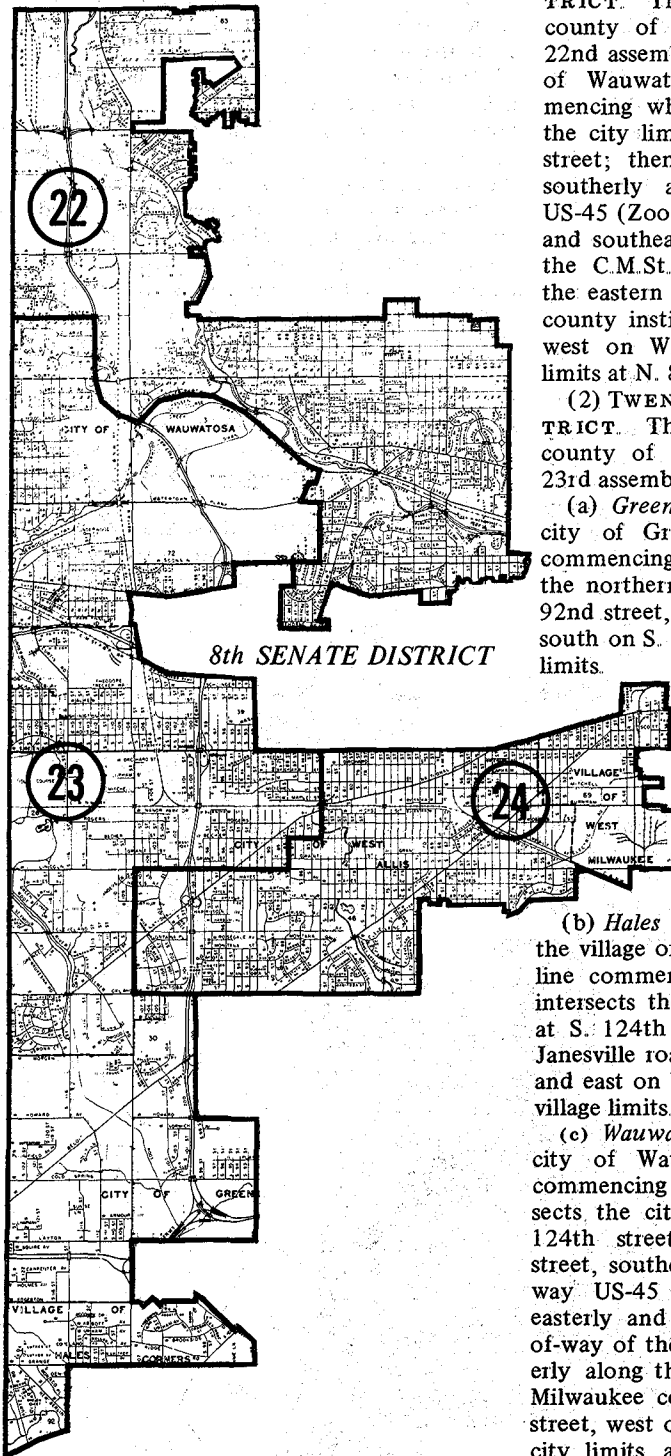
(3) TWENTY-FIRST ASSEMBLY DISTRICT. The following territory in the county of Milwaukee shall constitute the 21st assembly district:

(a) *Whole municipalities.* The cities of Oak Creek and South Milwaukee.

(b) *Cudahy, city of.* That part of the city of Cudahy lying east of a line commencing where S. Lake drive intersects the northern limits of said city; thence southerly on S. Lake drive, west on E. Plankinton avenue, south on S. Swift avenue, west on E. Grange avenue, and south on S. Packard avenue to the southern limits of said city.

History: 1971 c. 304, 336.

4.08 Eighth senate district. The combination of the 22nd, 23rd and 24th assembly districts, as further set forth in this section and as shown in the following segment of the street map of the Milwaukee urban area, shall constitute the 8th senate district.



(1) **TWENTY-SECOND ASSEMBLY DISTRICT.** The following territory in the county of Milwaukee shall constitute the 22nd assembly district: that part of the city of Wauwatosa northeast of a line commencing where W. Center street intersects the city limits and county line at N. 124th street; thence east on W. Center street, southerly and southeasterly on highway US-45 (Zoo freeway), northeasterly, easterly and southeasterly along the right-of-way of the C.M.St.P.&P. railroad, southerly along the eastern property line of the Milwaukee county institutions and N. 84th street, and west on W. Wisconsin avenue to the city limits at N. 88th street.

(2) **TWENTY-THIRD ASSEMBLY DISTRICT.** The following territory in the county of Milwaukee shall constitute the 23rd assembly district:

(a) *Greenfield, city of.* That part of the city of Greenfield lying west of a line commencing where S. 92nd street intersects the northern city limits; thence south on S. 92nd street, west on W. Layton avenue, and south on S. 108th street to the southern city limits.

(b) *Hales Corners, village of.* That part of the village of Hales Corners lying north of a line commencing where W. Janesville road intersects the village limits and county line at S. 124th street; thence northeast on W. Janesville road, northerly on S. 116th street, and east on W. Grange avenue to the eastern village limits.

(c) *Wauwatosa, city of.* That part of the city of Wauwatosa southwest of a line commencing where W. Center street intersects the city limits and county line at N. 124th street; thence east on W. Center street, southerly and southeasterly on highway US-45 (Zoo freeway), northeasterly, easterly and southeasterly along the right-of-way of the C.M.St.P. & P. railroad, southerly along the eastern property line of the Milwaukee county institutions and N. 84th street, west on W. Wisconsin avenue and the city limits, and south along the city limits and N. 95th street to W. Blue Mound road.

(d) *West Allis, city of.* That part of the city of West Allis west of a line commencing

4.08 LEGISLATIVE DISTRICTS

86

where S. 92nd street intersects the northern city limits; thence south on S. 92nd street, east on W. Greenfield avenue, south on S. 84th street, west on W. Becher street, south on S. 88th street, west on W. Lincoln avenue, south on highway STH-100 (S. 108th street), east on W. Oklahoma avenue to the city limits, and south along the city limits (between S. 104th and S. 105th streets).

(3) **TWENTY-FOURTH ASSEMBLY DISTRICT.** The following territory in the county of Milwaukee shall constitute the 24th assembly district:

(a) *West Allis, city of.* That part of the city of West Allis surrounded by a line commencing where W. National avenue intersects the eastern city limits; thence along the city limits in irregular fashion southerly and westerly to W. Oklahoma avenue, west on W. Oklahoma avenue, north on highway STH-100 (S. 108th street), east on W. Lincoln avenue, north on S. 88th street, east on W. Becher street, north on S. 84th street, east on W. Greenfield avenue, and northeast on W. National avenue to the point of commencement.

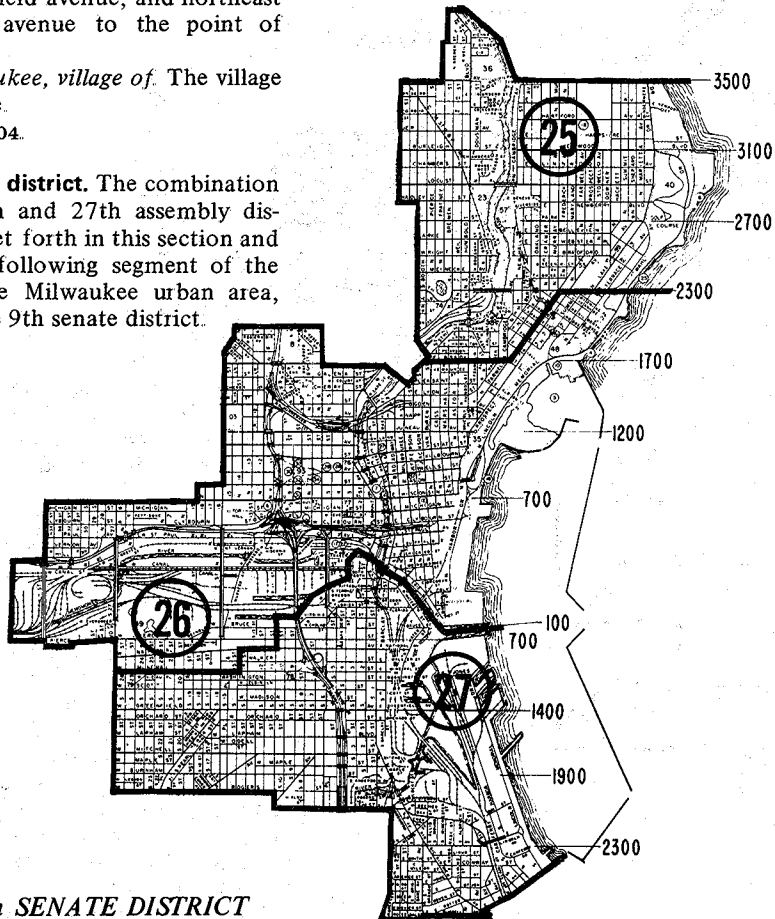
(b) *West Milwaukee, village of.* The village of West Milwaukee.

History: 1971 c. 304.

4.09 Ninth senate district. The combination of the 25th, 26th and 27th assembly districts, as further set forth in this section and as shown in the following segment of the street map of the Milwaukee urban area, shall constitute the 9th senate district.

(1) **TWENTY-FIFTH ASSEMBLY DISTRICT.** The following territory in the county of Milwaukee shall constitute the 25th assembly district: that part of the city of Milwaukee surrounded by a line commencing at the point where the common boundary between said city and the village of Shorewood enters into Lake Michigan; thence southerly along the shore of Lake Michigan, west on E. North avenue extended and North avenue, southwest on N. Farwell avenue, west on E. Brady street, northwest and north on the Holton street connector and N. Holton street, west on E. Hadley street, north on N. Richard street, east on E. Keefe avenue, north on N. Fratney street, east on E. Capitol avenue, and southeasterly and east along the common boundary between the city of Milwaukee and the village of Shorewood to the point of commencement.

(2) **TWENTY-SIXTH ASSEMBLY DISTRICT.** The following territory in the county of Milwaukee shall constitute the



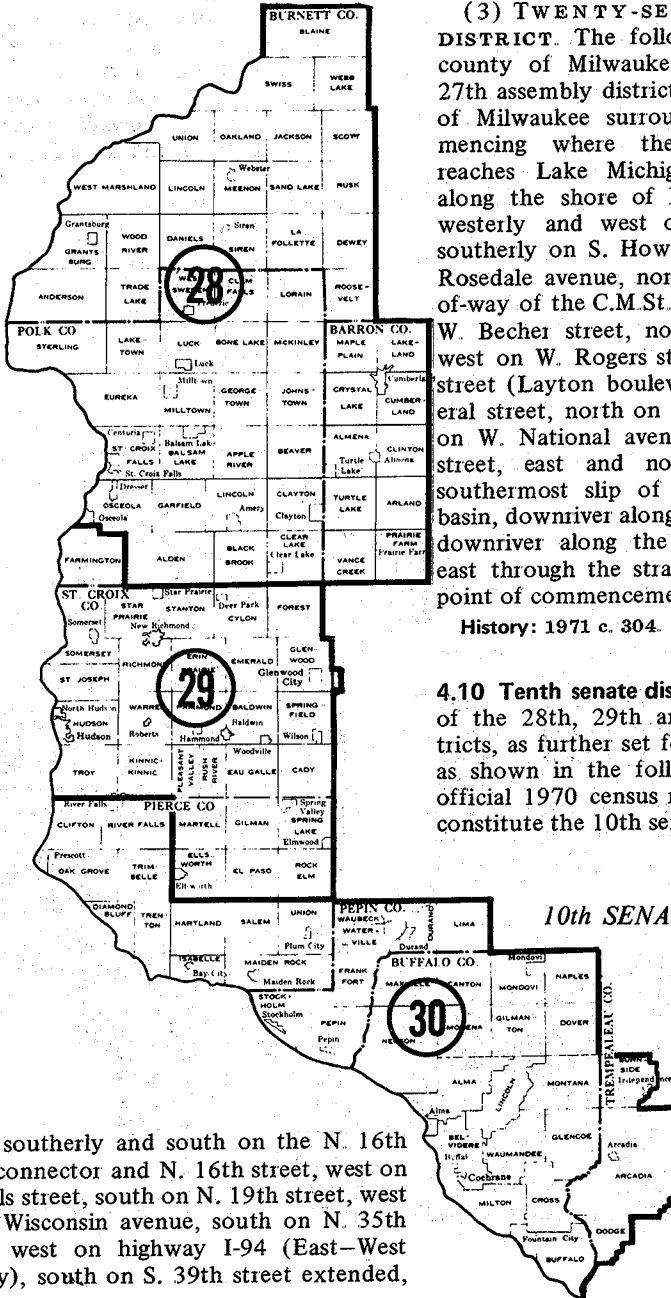
9th SENATE DISTRICT

26th assembly district: that part of the city of Milwaukee surrounded by a line commencing where E. North avenue extended reaches the shore of Lake Michigan; thence west on E. North avenue extended and E. North avenue, southwest on N. Farwell avenue, west on E. Brady street, southwesterly on N. Water street, northwest and west on the Walnut street connector and E. and W. Walnut street, north on N. 6th street, west on W. Brown street, south on N. 15th

easterly on W. Pierce street, south on S. 27th (Layton boulevard) street, east on W. Mineral street, north on S. 15th street, easterly on W. National avenue, north on S. 11th street, east and northeasterly along the southernmost slip of the Menomonee river basin, downriver along the Menomonee river, downriver along the Milwaukee river, east through the straight-cut harbor and northerly along the shore of Lake Michigan to the point of commencement.

(3) TWENTY-SEVENTH ASSEMBLY DISTRICT. The following territory in the county of Milwaukee shall constitute the 27th assembly district: that part of the city of Milwaukee surrounded by a line commencing where the straight-cut harbor reaches Lake Michigan; thence southerly along the shore of Lake Michigan, southwesterly and west on E. Russell avenue, southerly on S. Howell avenue, west on E. Rosedale avenue, northerly along the right-of-way of the C.M.St.P.&P. railroad, west on W. Becher street, north on S. 11th street, west on W. Rogers street, north on S. 27th street (Layton boulevard), east on W. Mineral street, north on S. 15th street, easterly on W. National avenue, north on S. 11th street, east and northeasterly along the southernmost slip of the Menomonee river basin, downriver along the Menomonee river, downriver along the Milwaukee river, and east through the straight-cut harbor to the point of commencement.

History: 1971 c. 304.



4.10 Tenth senate district. The combination of the 28th, 29th and 30th assembly districts, as further set forth in this section and as shown in the following segment of the official 1970 census map of this state, shall constitute the 10th senate district.

10th SENATE DISTRICT

street, southerly and south on the N. 16th street connector and N. 16th street, west on W. Wells street, south on N. 19th street, west on W. Wisconsin avenue, south on N. 35th street, west on highway I-94 (East-West freeway), south on S. 39th street extended,

4.10 LEGISLATIVE DISTRICTS

(1) **TWENTY-EIGHTH ASSEMBLY DISTRICT.** The following territory shall constitute the 28th assembly district:

(a) *Barron county.* That part of the county of Barron consisting of the towns of Almena, Arland, Clinton, Crystal Lake, Cumberland, Lakeland, Maple Plain, Prairie Farm, Turtle Lake and Vance Creek; the villages of Almena, Prairie Farm and Turtle Lake; and the city of Cumberland.

(b) *Burnett county.* The county of Burnett.

(c) *Polk county.* The entire county of Polk except the town of Farmington.

(2) **TWENTY-NINTH ASSEMBLY DISTRICT.** The following territory shall constitute the 29th assembly district:

(a) *Dunn county.* That part of the county of Dunn consisting of the village of Downing.

(b) *Pierce county.* That part of the county of Pierce consisting of the towns of El Paso, Ellsworth, Gilman, Martell, Rock Elm and Spring Lake; and the villages of Ellsworth, Elmwood and Spring Valley.

(c) *Polk county.* That part of the county of Polk consisting of the town of Farmington.

(d) *St. Croix county.* The county of St. Croix.

(3) **THIRTIETH ASSEMBLY DISTRICT.** The following territory shall constitute the 30th assembly district:

(a) *Buffalo county.* The county of Buffalo.

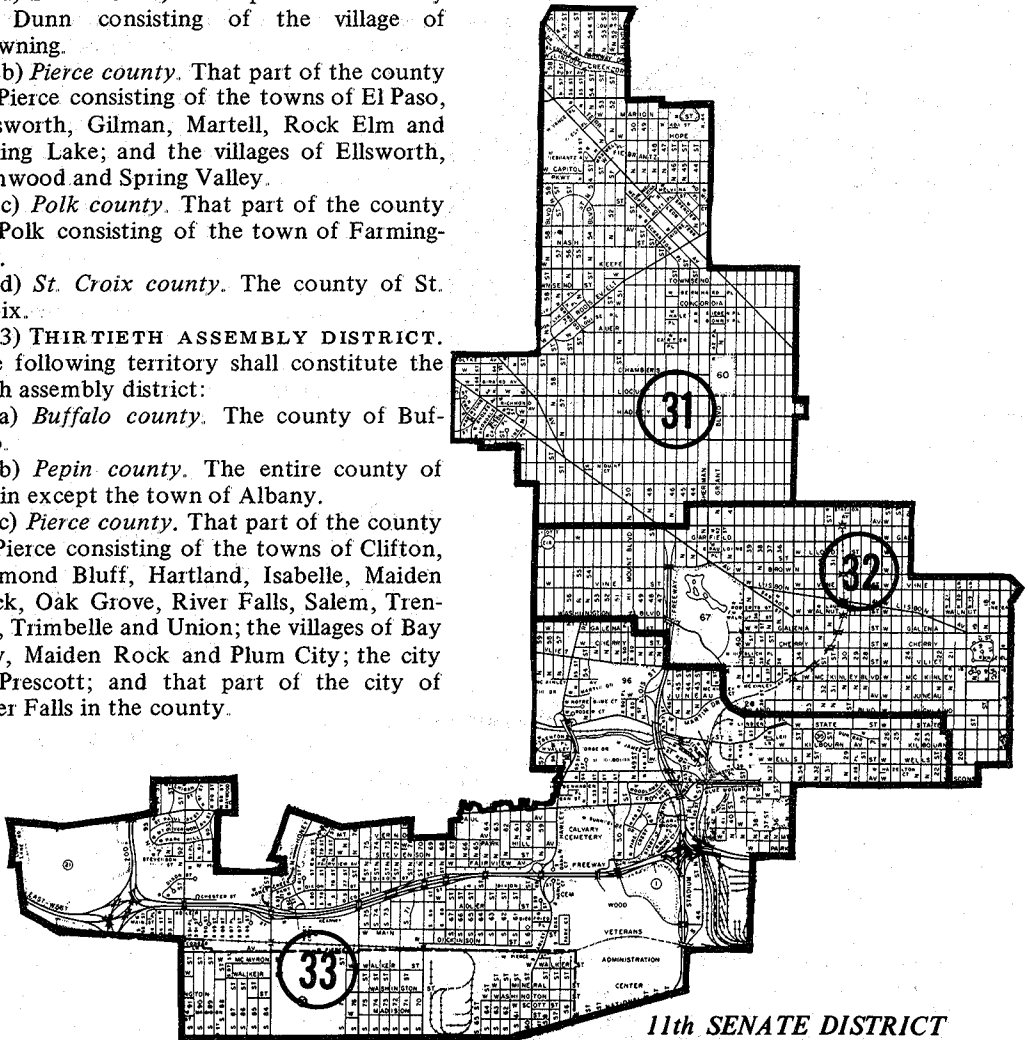
(b) *Pepin county.* The entire county of Pepin except the town of Albany.

(c) *Pierce county.* That part of the county of Pierce consisting of the towns of Clifton, Diamond Bluff, Hartland, Isabelle, Maiden Rock, Oak Grove, River Falls, Salem, Trenton, Trimble and Union; the villages of Bay City, Maiden Rock and Plum City; the city of Prescott; and that part of the city of River Falls in the county.

(d) *Trempealeau county.* That part of the county of Trempealeau consisting of the towns of Arcadia, Burnside and Dodge; and the cities of Arcadia and Independence.

History: 1971 c. 304.

4.11 Eleventh senate district. The combination of the 31st, 32nd and 33rd assembly districts, as further set forth in this section and as shown in the following segment of the street map of the Milwaukee urban area, shall constitute the 11th senate district.



(1) **THIRTY-FIRST ASSEMBLY DISTRICT.** The following territory in the county of Milwaukee shall constitute the 31st assembly district: that part of the city of Milwaukee surrounded by a line commencing where W. Hampton avenue intersects N. 60th street; thence east on W. Hampton avenue, south on N. 51st boulevard, easterly on W. Congress street, south on N. Sherman boulevard, east on W. Keefe avenue, south on N. 35th street, east on W. Locust street, south on N. 34th street, west on W. Hadley street, south on N. 35th street, west on Meinecke street, south on N. 45th street, and west on W. North avenue to the city limits; thence along the limits of said city northerly and westerly, north on N. 68th street, east on W. Burleigh street, and north on N. 60th street to the point of commencement.

(2) **THIRTY-SECOND ASSEMBLY DISTRICT.** The following territory in the county of Milwaukee shall constitute the 32nd assembly district: that part of the city of Milwaukee surrounded by a line commencing where W. Meinecke avenue intersects N. 24th place; thence south on N. 24th place, east on W. Brown street, southeast on W. Fond du Lac avenue, southwest and south on the N. 16th street connector and N. 16th street, west on W. Wells street, south on N. 19th street, west on W. Wisconsin avenue, north on N. 21st street, west on W. State street, north on N. 22nd street, west and northerly on W. Highland boulevard, west on W. Vliet street, north on highway US-41 (Stadium freeway), west on W. Galena street, north on N. 50th street, west on W. Washington boulevard, north along

the city limits at N. 60th street, east on W. North avenue, north on N. 45th street, and east on W. Meinecke avenue to the point of commencement.

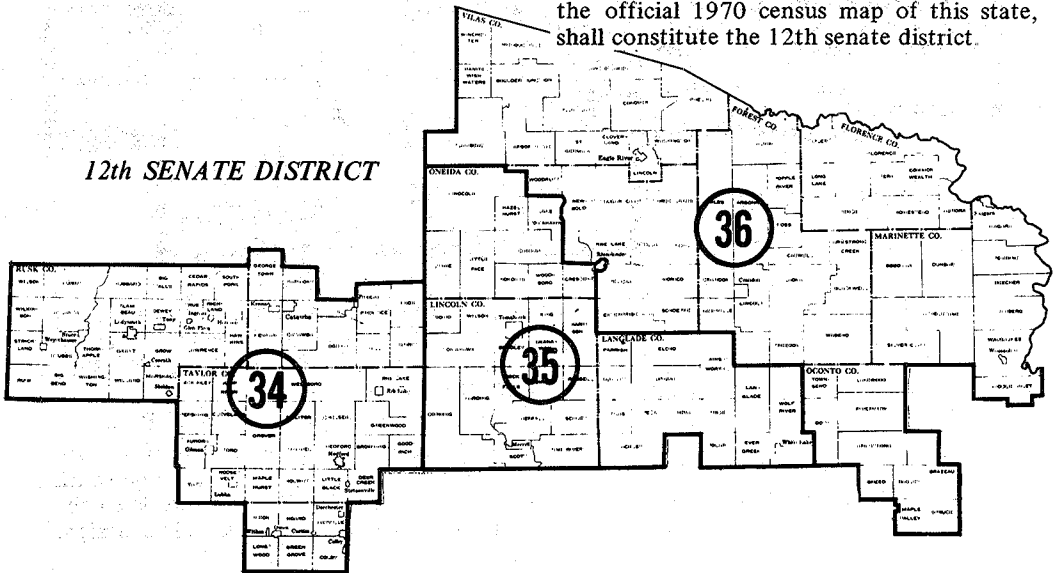
(3) **THIRTY-THIRD ASSEMBLY DISTRICT.** The following territory in the county of Milwaukee shall constitute the 33rd assembly district:

(a) *Milwaukee, city of.* The part of the city of Milwaukee lying west of a line commencing where the city limits at N. 60th street intersect the Menomonee river; thence north along the city limits, east on W. Washington boulevard, south on N. 50th street, east on W. Galena street, south on highway US-41 (Stadium freeway), east on W. Vliet street, southerly and east on W. Highland boulevard, south on N. 22nd street, east on W. State street, south on N. 21st street, west on W. Wisconsin avenue, south on N. 35th street, west on interstate highway I-94 (East-West freeway), south on N. 39th street extended, and westerly along the city limits.

(b) *West Allis, city of.* That part of the city of West Allis surrounded by a line commencing where W. National avenue intersects the eastern city limits; thence southwest on National avenue, west on W. Greenfield avenue, and north on S. 92nd street to the city limits; thence along the limits of said city easterly and south to the point of commencement.

History: 1971 c. 304.

4.12 Twelfth senate district. The combination of the 34th, 35th and 36th assembly districts, as further set forth in this section and as shown in the following segment of the official 1970 census map of this state, shall constitute the 12th senate district.



4.12 LEGISLATIVE DISTRICTS

(1) **THIRTY-FOURTH ASSEMBLY DISTRICT.** The following territory shall constitute the 34th assembly district:

(a) *Whole counties.* The counties of Rusk and Taylor.

(b) *Clark county.* That part of the county of Clark consisting of the towns of Colby, Green Grove, Hixon, Hoard, Longwood and Mayville; the villages of Curtiss, Dorchester and Withee; the city of Owen; and those parts of the cities of Abbotsford and Colby in the county.

(c) *Price county.* That part of the county of Price consisting of the towns of Catawba, Georgetown, Harmony, Hill, Kennan, Knox, Ogema, Prentice and Spirit; and the villages of Catawba, Kennan and Prentice.

(2) **THIRTY-FIFTH ASSEMBLY DISTRICT.** The following territory shall constitute the 35th assembly district:

(a) *Langlade county.* The entire county of Langlade except the towns of Antigo, Rolling and Norwood and the city of Antigo.

(b) *Lincoln county.* The county of Lincoln.

(c) *Oneida county.* That part of the county of Oneida consisting of the towns of Cassian, Crescent, Hazelhurst, Lake Tomahawk, Little Rice, Lynne, Minocqua, Nokomis and Woodboro; and the city of

Rhineland.

(3) **THIRTY-SIXTH ASSEMBLY DISTRICT.** The following territory shall constitute the 36th assembly district:

(a) *Whole counties.* The counties of Florence, Forest and Vilas.

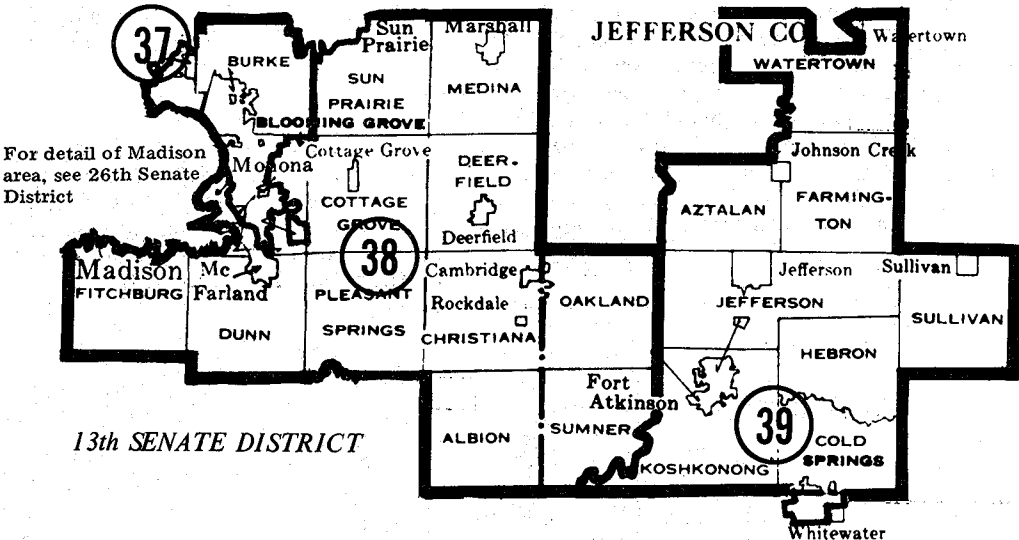
(b) *Marinette county.* That part of the county of Marinette consisting of the towns of Amberg, Athelstane, Beecher, Dunbar, Goodman, Middle Inlet, Niagara, Pembine, Silver Cliff, and Wausaukee; and the villages of Niagara and Wausaukee.

(c) *Oconto county.* That part of the county of Oconto consisting of the towns of Armstrong, Bagley, Brazeau, Breed, Doty, Lakewood, Maple Valley, Riverview, Spruce and Townsend.

(d) *Oneida county.* That part of the county of Oneida consisting of the towns of Enterprise, Monico, Newbold, Pelican, Piehl, Pine Lake, Schoepke, Stella, Sugar Camp, Three Lakes and Woodruff.

History: 1971 c. 304.

4.13 Thirteenth senate district. The combination of the 37th, 38th and 39th assembly districts, as further set forth in this section and as shown in the following segment of the official 1970 census map of this state, shall constitute the 13th senate district.



(1) **THIRTY-SEVENTH ASSEMBLY DISTRICT.** The following territory in the county of Dane shall constitute the 37th assembly district:

(a) *Burke, town of.* The town of Burke.

(b) *Madison, city of.* That part of the city of Madison east of a line running due south from the mouth of Six Mile creek to the center of Lake Mendota; thence in a straight

line northeasterly to the southern boundary of Warner park which is also the northern limits of the village of Maple Bluff, east on said boundary, south on Monterey, southeasterly on Wyldewood drive, east on Almo avenue, north on Sherman avenue, east on Manley street, south and southeasterly on Packers avenue, Aberg avenue and highway STH-30 to the limits of said city at Rethke avenue; thence along said city limits south, northeast and south, downstream along Starkweather creek, southeasterly along the shore of Lake Monona to the northern limits of the city of Monona, and southeasterly in irregular fashion along the common boundary of the city of Madison, the city of Monona, and the village of McFarland to the southeasternmost limits of the city of Madison.

(2) THIRTY-EIGHTH ASSEMBLY DISTRICT. The following territory shall constitute the 38th assembly district:

(a) *Dane county*. That part of the county of Dane consisting of the towns of Albion, Blooming Grove, Christiana, Cottage Grove, Deerfield, Dunn, Fitchburg, Madison, Medina, Pleasant Springs and Sun Prairie; that part of the village of Cambridge in the county; the villages of Cottage Grove, Deerfield, Marshall, McFarland and Rockdale; and the city of Monona.

(b) *Jefferson county*. That part of the county of Jefferson consisting of the towns of Oakland and Sumner; and that part of the village of Cambridge in the county.

(3) THIRTY-NINTH ASSEMBLY DISTRICT. The following territory shall constitute the 39th assembly district:

(a) *Jefferson county*. That part of the county of Jefferson consisting of:

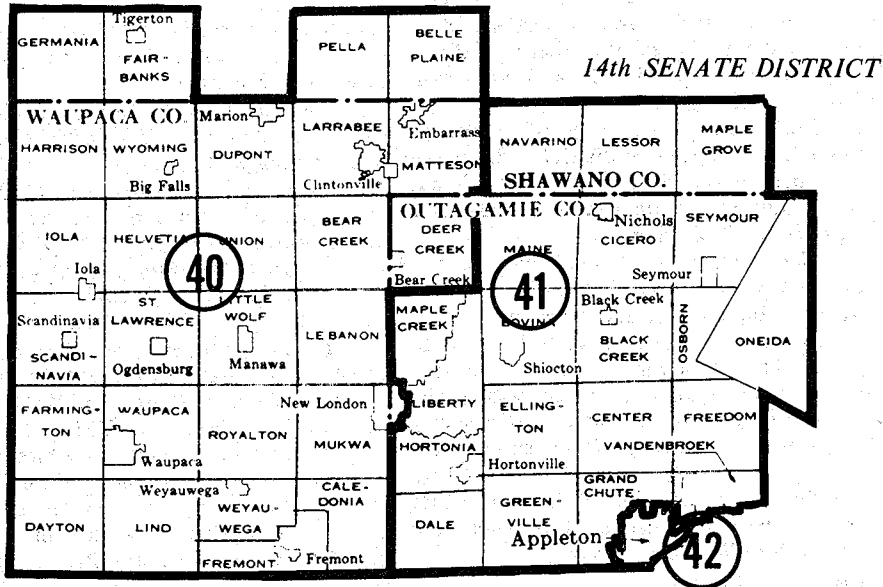
1. The towns of Aztalan, Cold Springs, Farmington, Hebron, Jefferson, Koshkonong, Sullivan and Watertown; the villages of Johnson Creek and Sullivan; the cities of Fort Atkinson and Jefferson; and that part of the city of Whitewater in the county.

2. That part of the city of Watertown surrounded by a line commencing where N. 8th street intersects Division street and the county line; thence southerly on N. 8th street, westerly on Main street, southerly on 7th street, southeasterly along the right-of-way of the C.M.St.P.&P. railroad, and north along the city limits to the county line; thence west along the county line to the point of commencement.

(b) *Walworth county*. That part of the county of Walworth consisting of that part of the city of Whitewater west of a line commencing where Newcomb street reaches the northern city limits at the county line; thence south on Newcomb street, westerly on Main street, and southerly on Wisconsin street to the southern city limits.

History: 1971 c. 304.

4.14 Fourteenth senate district. The combination of the 40th, 41st and 42nd assembly districts, as further set forth in this section and as shown in the following segment of the official 1970 census map of this state, shall constitute the 14th senate district.

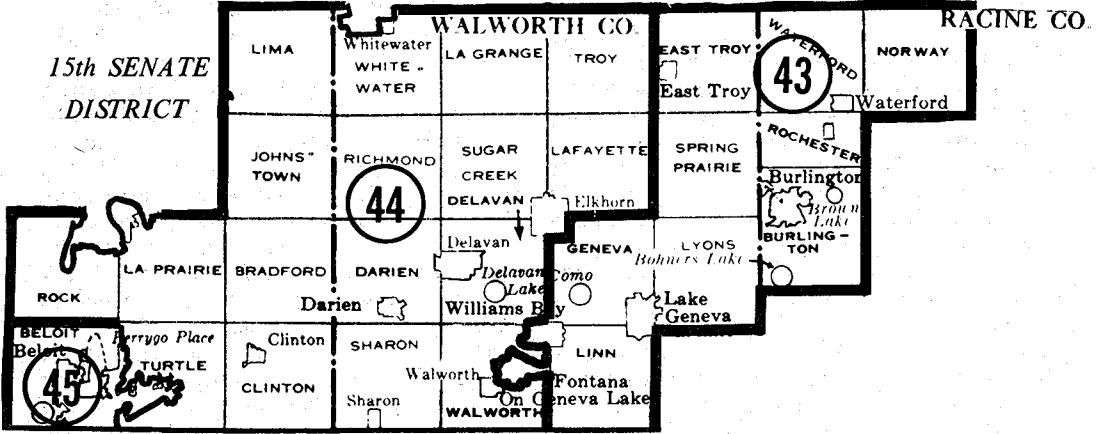


4.14 LEGISLATIVE DISTRICTS

(1) FORTIETH ASSEMBLY DISTRICT. The following territory shall constitute the 40th assembly district:

(a) *Outagamie county*. That part of the county of Outagamie consisting of the town of Deer Creek; the village of Bear Creek; and

4.15 Fifteenth senate district. The combination of the 43rd, 44th and 45th assembly districts, as further set forth in this section and as shown in the following segment of the official 1970 census map of this state, shall constitute the 15th senate district.



that part of the city of New London in the county.

(b) *Shawano county*. That part of the county of Shawano consisting of the towns of Belle Plaine, Fairbanks, Germania and Pella; and the village of Tigerton.

(c) *Waupaca county*. The county of Waupaca.

(2) FORTY-FIRST ASSEMBLY DISTRICT. The following territory shall constitute the 41st assembly district:

(a) *Outagamie county*. That part of the county of Outagamie consisting of:

1. The towns of Black Creek, Bovina, Center, Cicero, Dale, Ellington, Freedom, Grand Chute, Greenville, Hortonia, Liberty, Maine, Maple Creek, Oneida, Osborn, Seymour and Vandebroek; the villages of Black Creek, Hortonville, Nichols and Shiocton; and the city of Seymour.

2. That part of the city of Appleton consisting of aldermanic districts 18 and 19 of the plan adopted in 1971, and of that part of aldermanic district 4 of said city lying north of W. Spring street.

(b) *Shawano county*. That part of the county of Shawano consisting of the towns of Lessor, Maple Grove and Navarino.

(3) FORTY-SECOND ASSEMBLY DISTRICT. The following territory in the county of Outagamie shall constitute the 42nd assembly district: that part of the city of Appleton consisting of aldermanic districts 1 to 3, 5 to 8, 10 to 12, 14 to 17 and 20 of the plan adopted in 1971, and of that part of aldermanic district 4 of such city lying south of W. Spring street.

History: 1971 c. 304.

(1) FORTY-THIRD ASSEMBLY DISTRICT. The following territory shall constitute the 43rd assembly district:

(a) *Racine county*. That part of the county of Racine consisting of the towns of Burlington, Norway, Rochester and Waterford; the villages of Rochester and Waterford; and the city of Burlington.

(b) *Walworth county*. That part of the county of Walworth consisting of the towns of East Troy, Geneva, Linn, Lyons and Spring Prairie; the villages of East Troy, Fontana on Geneva Lake and Williams Bay; and the city of Lake Geneva.

(2) FORTY-FOURTH ASSEMBLY DISTRICT. The following territory shall constitute the 44th assembly district:

(a) *Rock county*. That part of the county of Rock consisting of:

1. The towns of Bradford, Clinton, Johnstown, La Prairie, Lima, Rock and Turtle; and the village of Clinton.

2. That part of the city of Janesville consisting of aldermanic district 6 of the plan adopted in December of 1971.

(b) *Walworth county*. That part of the county of Walworth consisting of:

1. The towns of Darien, Delavan, La Grange, Lafayette, Richmond, Sharon, Sugar Creek, Troy, Walworth and Whitewater; the villages of Darien, Sharon and Walworth; and the cities of Delavan and Elkhorn.

2. That part of the city of Whitewater east of a line commencing where Newcomb street reaches the northern city limits at the county line; thence south on Newcomb street, westerly on Main street, and south-

erly on Wisconsin street to the southern city limits.

(3) **FORTY-FIFTH ASSEMBLY DISTRICT.** The following territory in the county of Rock shall constitute the 45th assembly district: the town of Beloit and the city of Beloit.

History: 1971 c. 304.

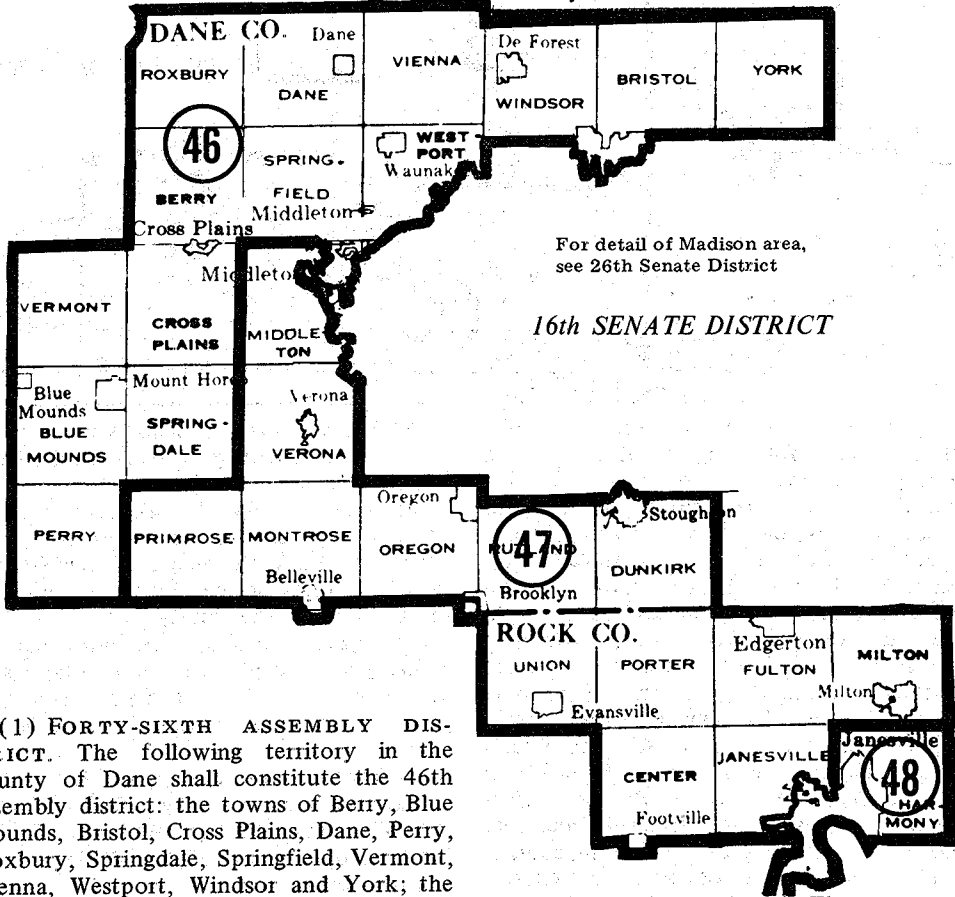
4.16 Sixteenth senate district. The combination of the 46th, 47th and 48th assembly districts, as further set forth in this section and as shown in the following segment of the official 1970 census map of this state, shall constitute the 16th senate district.

and Verona; those parts of the villages of Belleville and Brooklyn in the county; and the city of Stoughton.

(b) *Green county.* That part of the county of Green consisting of those parts of the villages of Belleville and Brooklyn in the county.

(c) *Rock county.* That part of the county of Rock consisting of the towns of Center, Fulton, Janesville, Milton, Porter and Union; the village of Footville; and the cities of Edgerton, Evansville and Milton.

(3) **FORTY-EIGHTH ASSEMBLY DISTRICT.** The following territory in the county of Rock shall constitute the 48th assembly district:



(1) **FORTY-SIXTH ASSEMBLY DISTRICT.** The following territory in the county of Dane shall constitute the 46th assembly district: the towns of Berry, Blue Mounds, Bristol, Cross Plains, Dane, Perry, Roxbury, Springdale, Springfield, Vermont, Vienna, Westport, Windsor and York; the villages of Blue Mounds, Cross Plains, Dane, De Forest, Mount Horeb and Waunakee; and the cities of Middleton and Sun Prairie.

(2) **FORTY-SEVENTH ASSEMBLY DISTRICT.** The following territory shall constitute the 47th assembly district:

(a) *Dane county.* That part of the county of Dane consisting of the towns of Dunkirk, Middleton, Montrose, Oregon, Primrose, Rutland and Verona; the villages of Oregon

(a) *Harmony, town of.* The town of Harmony.

(b) *Janesville, city of.* The entire city of Janesville except aldermanic district 6 of the plan adopted in December of 1971.

History: 1971 c. 304.

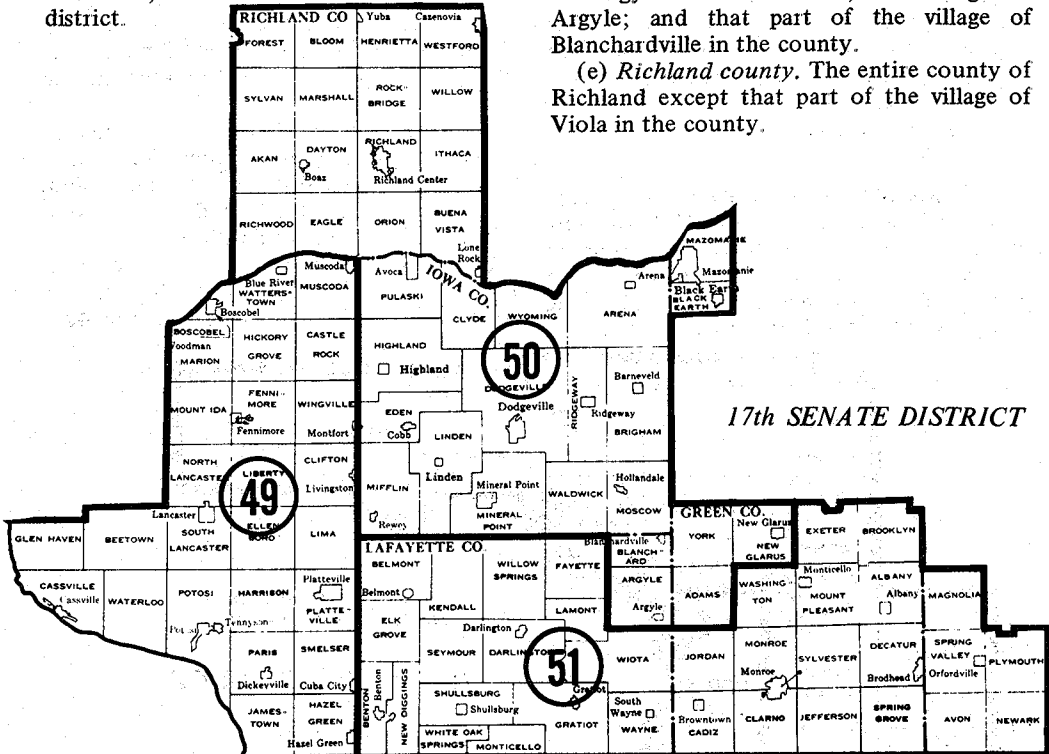
4.17 Seventeenth senate district. The combination of the 49th, 50th and 51st assembly districts, as further set forth in this

4.17 LEGISLATIVE DISTRICTS

section and as shown in the following segment of the official 1970 census map of this state, shall constitute the 17th senate district.

(d) *Lafayette county*. That part of the county of Lafayette consisting of the towns of Argyle and Blanchard; the village of Argyle; and that part of the village of Blanchardville in the county.

(e) *Richland county*. The entire county of Richland except that part of the village of Viola in the county.



(1) **FORTY-NINTH ASSEMBLY DISTRICT.** The following territory in the county of Grant shall constitute the 49th assembly district: the towns of Beetown, Boscobel, Cassville, Castle Rock, Clifton, Ellenboro, Fennimore, Glen Haven, Harrison, Hazel Green, Hickory Grove, James-town, Liberty, Lima, Marion, Mount Ida, Muscoda, North Lancaster, Paris, Platteville, Potosi, Smelser, South Lancaster, Waterloo, Watterstown and Wingville; the villages Blue River, Cassville, Dickeyville, Hazel Green, Muscoda, Potosi and Tennyson; those parts of the villages of Livingston and Montford in the county; the cities of Boscobel, Fennimore, Lancaster and Platteville; and that part of the city of Cuba City in the county.

(2) **FIFTIETH ASSEMBLY DISTRICT.** The following territory shall constitute the 50th assembly district:

(a) *Dane county*. The part of the county of Dane consisting of the towns of Black Earth and Mazomanie; and the villages of Black Earth and Mazomanie.

(b) *Green county*. The towns of Adams, New Glarus and York; and the village of New Glarus.

(c) *Iowa county*. The county of Iowa.

(3) **FIFTY-FIRST ASSEMBLY DISTRICT.** The following territory shall constitute the 51st assembly district:

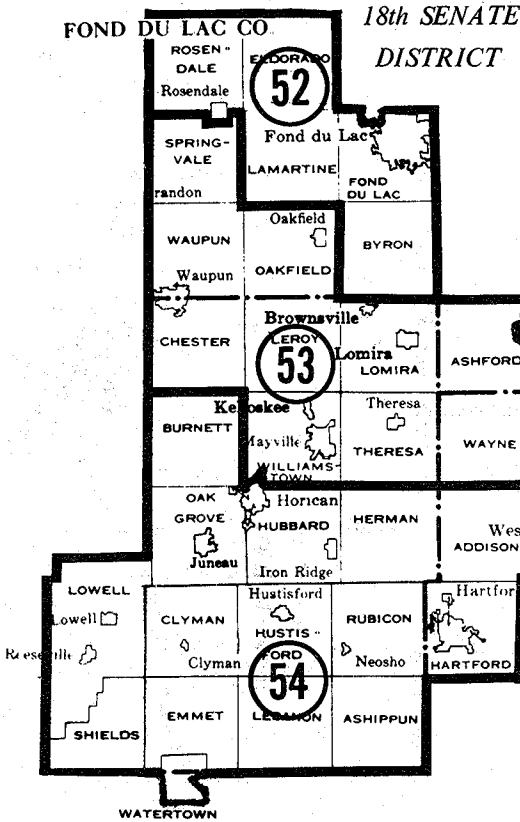
(a) *Green county*. The entire county of Green except the towns of Adams, New Glarus and York, the village of New Glarus, and those parts of the villages of Belleville and Brooklyn in the county.

(b) *Lafayette county*. The entire county of Lafayette except the towns of Argyle and Blanchard, the village of Argyle, and that part of the village of Blanchardville in the county.

(c) *Rock county*. That part of the county of Rock consisting of the towns of Avon, Magnolia, Newark, Plymouth and Spring Valley; and the village of Orfordville.

History: 1971 c. 304.

4.18 Eighteenth senate district. The combination of the 52nd, 53rd and 54th assembly districts, as further set forth in this section and as shown in the following segment of the official 1970 census map of this state, shall constitute the 18th senate district.



TRICT. The following territory shall constitute the 54th assembly district:

(a) *Dodge county.* That part of the county of Dodge consisting of the towns of Ashippun, Burnett, Clyman, Emmet, Herman, Hubbard, Hustisford, Lebanon, Lowell, Oak Grove, Rubicon and Shields; the villages of Clyman, Hustisford, Iron Ridge, Lowell, Neosho and Reeseville; the cities of Horicon and Juneau; and that part of the city of Watertown in the county.

(b) *Jefferson county.* That part of the county of Jefferson consisting of that part of the city of Watertown surrounded by a line commencing where N. 8th street intersects Division street and the county line; thence southerly on N. 8th street, westerly

on Main street, southerly on 7th street, southeasterly along the right-of-way of the C.M.St.P.&P. railroad, and along the city limits south, west and north to the county line; thence east along the county line to the point of commencement.

(c) *Washington county.* That part of the county of Washington consisting of the towns of Addison and Hartford; and the city of Hartford.

History: 1971 c. 304.

(1) **FIFTY-SECOND ASSEMBLY DISTRICT.** The following territory in the county of Fond du Lac shall constitute the 52nd assembly district: the towns of Byron, Eldorado, Fond du Lac, Lamartine and Rosendale; the village of Rosendale; and the city of Fond du Lac.

(2) **FIFTY-THIRD ASSEMBLY DISTRICT.** The following territory shall constitute the 53rd assembly district:

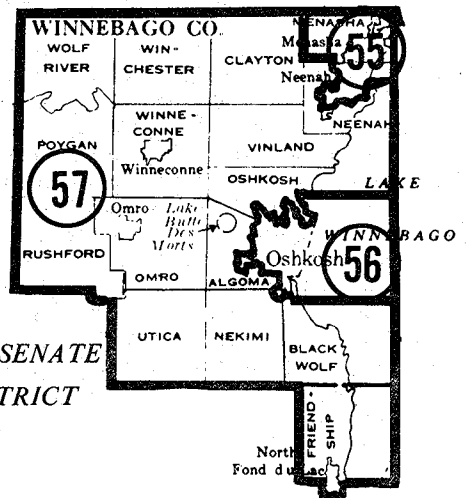
(a) *Dodge county.* That part of the county of Dodge consisting of the towns of Chester, Leroy, Lomira, Theresa and Williamstown; the villages of Brownsville, Kekoskee, Lomira and Theresa; the city of Mayville; and that part of the city of Waupun in the county.

(b) *Fond du Lac county.* That part of the county of Fond du Lac consisting of the towns of Ashford, Oakfield, Springvale and Waupun; the village of Oakfield; and that part of the city of Waupun in the county.

(c) *Washington county.* That part of the county of Washington consisting of the towns of Barton and Wayne; and the city of West Bend.

(3) **FIFTY-FOURTH ASSEMBLY DIS-**

4.19 Nineteenth senate district. The combination of the 55th, 56th and 57th assembly districts, as further set forth in this section and as shown in the following segment of the official 1970 census map of this state, shall constitute the 19th senate district.



4.19 LEGISLATIVE DISTRICTS

(1) **FIFTY-FIFTH ASSEMBLY DISTRICT.** The following territory in the county of Winnebago shall constitute the 55th assembly district.

(a) *Whole municipalities.* The town of Menasha; and the city of Menasha.

(b) *Neenah, city of.* The entire city of Neenah except that part thereof assigned to the 57th assembly district under sub. (3) (b) 2.

(2) **FIFTY-SIXTH ASSEMBLY DISTRICT.** The following territory in the county of Winnebago shall constitute the 56th assembly district: the entire city of Oshkosh except that part thereof assigned to the 57th assembly district under sub. (3) (b) 3.

(3) **FIFTY-SEVENTH ASSEMBLY DISTRICT.** The following territory shall constitute the 57th assembly district:

(a) *Fond du Lac county.* That part of the county of Fond du Lac consisting of the town of Friendship; and the village of North Fond du Lac.

(b) *Winnebago county.* That part of the county of Winnebago consisting of:

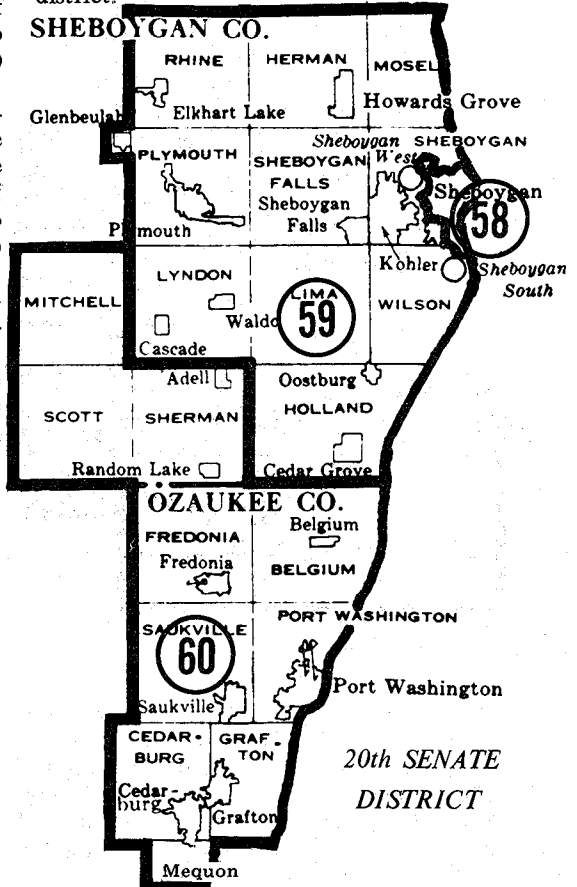
1. The towns of Algoma, Black Wolf, Clayton, Neenah, Nekimi, Omro, Oshkosh, Poygan, Rushford, Utica, Vinland, Winchester, Winneconne and Wolf River; the village of Winneconne; and the city of Omro.

2. That part of the city of Neenah southwest of a line commencing where Cecil street intersects the western city limits; thence east on Cecil street, south along Green Acres lane, easterly on Gay drive, south on highway US-41 to the city limits at the slough bridge; thence due east along the power transmission line, and south-by-southwest along the right-of-way of the Soo Line railroad to the southernmost city limits.

3. That part of the city of Oshkosh southwest of a line commencing where Witzel avenue intersects the western city limits, thence south along the city limits, east on W. 9th street, north on Reichow street, east on Bismarck avenue, downstream along Campbell creek, east on W. 4th avenue, north on Knapp street, east on Witzel avenue, southeast on Campbell road, south on Ohio avenue, east on W. 18th avenue, southeasterly along the right-of-way of the Soo Line railroad, east on W. 20th avenue, and south along a straight-line extension of Iowa street to the southernmost city limits.

History: 1971 c. 304, 305.

4.20 Twentieth senate district. The combination of the 58th, 59th and 60th assembly districts, as further set forth in this section and as shown in the following segment of the official 1970 census map of this state, shall constitute the 20th senate district.



(1) **FIFTY-EIGHTH ASSEMBLY DISTRICT.** The following territory in the county of Sheboygan shall constitute the 58th assembly district: the entire city of Sheboygan except that part thereof assigned to the 59th assembly district under sub. (2) (b).

(2) **FIFTY-NINTH ASSEMBLY DISTRICT.** The following territory in the county of Sheboygan shall constitute the 59th assembly district:

(a) *Whole municipalities.* That part of the county of Sheboygan consisting of the towns of Herman, Holland, Lima, Lyndon, Mosel, Plymouth, Rhine, Sheboygan, Sheboygan Falls and Wilson; the villages of Cascade, Cedar Grove, Elkhart Lake, Glenbeulah, Howards Grove, Kohler, Oostburg and Waldo; and the cities of Plymouth and Sheboygan Falls.

(b) *Sheboygan, city of*. That part of the city of Sheboygan consisting of supervisory district 20 of the plan adopted on the basis of the 1970 census of population, and of that part of supervisory district 16 of such plan lying south of Union avenue.

(3) **SIXTIETH ASSEMBLY DISTRICT**. The following territory shall constitute the 60th assembly district:

(a) *Ozaukee county*. That part of the county of Ozaukee consisting of:

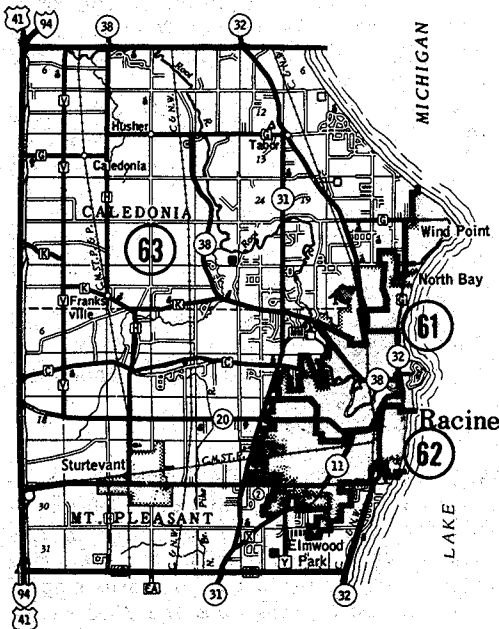
1. The towns of Belgium, Cedarburg, Fredonia, Grafton, Port Washington and Saukville; the villages of Belgium, Fredonia, Grafton and Saukville; and the cities of Cedarburg and Port Washington.

2. That part of the city of Mequon north of a line commencing where Granville road intersects the northern city limits; thence south on Granville road, east on Highland road, and upriver along the Milwaukee river to the northern city limits.

(b) *Sheboygan county*. That part of the county of Sheboygan consisting of the towns of Mitchell, Sherman and Scott; and the villages of Adell and Random Lake.

History: 1971 c. 304.

4.21 Twenty-first senate district. The combination of the 61st, 62nd and 63rd assembly districts, as further set forth in this section and as shown in the following segment of the official highway map of Racine county, shall constitute the 21st senate district.



21st SENATE DISTRICT

(1) **SIXTY-FIRST ASSEMBLY DISTRICT**. The following territory in the county of Racine shall constitute the 61st assembly district:

(a) *Whole municipalities*. The villages of North Bay and Wind Point.

(b) *Racine, city of*. That part of the city of Racine consisting of aldermanic districts 1, 4, 5, 8, 9, 15 and 18 of the plan published December 15, 1971, and of:

1. That part of aldermanic district 3 under such plan lying north of a line commencing where Grove avenue intersects 16th street; thence east on 16th street, north on Boyd avenue, and northeasterly on Washington avenue to 12th street.

2. That part of aldermanic district 7 under such plan lying south and east of a line commencing where Shoop street intersects Yout street; thence east on Yout street, and northerly along the right-of-way of the C.&N.W. railroad to Isabelle avenue.

(2) **SIXTY-SECOND ASSEMBLY DISTRICT**. The following territory in the county of Racine shall constitute the 62nd assembly district:

(a) *Elmwood Park, village of*. The village of Elmwood Park.

(b) *Racine, city of*. That part of the city of Racine consisting of aldermanic districts 2, 6, 10 to 14 and 17 of the plan published on December 15, 1971, and of that part of aldermanic district 3 of such plan lying south of a line commencing where Grove avenue intersects 16th street; thence east on 16th street, north on Boyd avenue, and easterly on Washington avenue to Phillips avenue.

(3) **SIXTY-THIRD ASSEMBLY DISTRICT**. The following territory in the county of Racine shall constitute the 63rd assembly district:

(a) *Whole municipalities*. The towns of Caledonia and Mount Pleasant; and the village of Sturtevant.

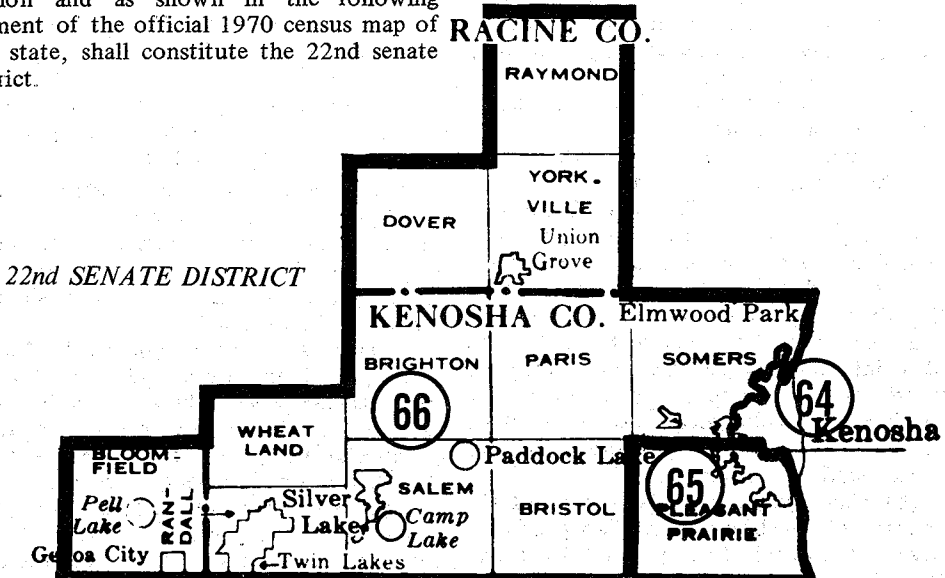
(b) *Racine, city of*. That part of the city of Racine consisting of aldermanic district 16 of the plan published December 15, 1971, and of that part of aldermanic district 7 under such plan lying northwest of a line commencing where Rapids drive intersects Summit avenue; thence south on Summit avenue, east on Yout street, and northerly along the right-of-way of the C. & N.W. railroad to Melvin avenue.

History: 1971 c. 304.

4.22 LEGISLATIVE DISTRICTS

98

4.22 Twenty-second senate district. The combination of the 64th, 65th and 66th assembly districts, as further set forth in this section and as shown in the following segment of the official 1970 census map of this state, shall constitute the 22nd senate district.



(1) **SIXTY-FOURTH ASSEMBLY DISTRICT.** The following territory in the county of Kenosha shall constitute the 64th assembly district; that part of the city of Kenosha lying north of a line commencing where 52nd street intersects the western limits of said city; thence east on 52nd street, south on 52nd avenue, east on 58th street, south on 50th avenue, east on 60th street, south on 30th avenue, east on 63rd street, southerly along the right-of-way of the C.&N.W. railroad, and east on 80th street and 80th street extended to Lake Michigan.

(2) **SIXTY-FIFTH ASSEMBLY DISTRICT.** The following territory in the county of Kenosha shall constitute the 65th assembly district:

(a) *Kenosha, city of.* That part of the city of Kenosha lying south of a line where 60th street intersects the western limits of said city; thence east on 60th street, north on 52nd avenue, east on 58th street, south on 50th avenue, east on 60th street, south on 30th avenue, east on 63rd street, southerly along the right-of-way of the C.&N.W. railroad, and east on 80th street and 80th street extended to Lake Michigan.

(b) *Pleasant Prairie, town of.* The town of Pleasant Prairie.

(3) **SIXTY-SIXTH ASSEMBLY DISTRICT.** The following territory shall constitute the 66th assembly district:

(a) *Kenosha county.* That part of the county of Kenosha consisting of:

1. The towns of Brighton, Bristol, Paris, Randall, Salem, Somers and Wheatland; and the villages of Paddock Lake, Silver Lake and Twin Lakes.

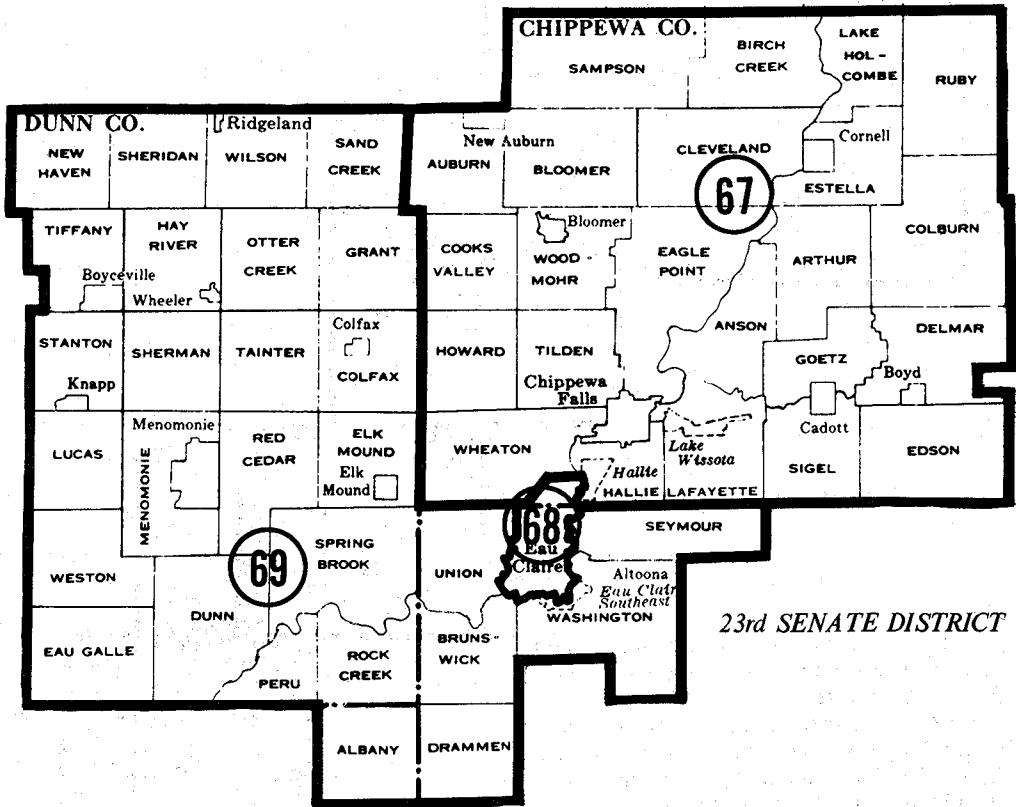
2. That part of the city of Kenosha, lying west of 52nd avenue, which is bounded by 52nd street on the north and by 60th street on the south.

(b) *Racine county.* That part of the county of Racine consisting of the towns of Dover, Raymond and Yorkville; and the village of Union Grove.

(c) *Walworth county.* That part of the county of Walworth consisting of the town of Bloomfield; and the village of Genoa City.

History: 1971 c. 304.

4.23 Twenty-third senate district. The combination of the 67th, 68th and 69th assembly districts, as further set forth in this section and as shown in the following segment of the official 1970 census map of this state, shall constitute the 23rd senate district.



23rd SENATE DISTRICT

(1) SIXTY-SEVENTH ASSEMBLY DISTRICT. The following territory shall constitute the 67th assembly district: the entire county of Chippewa except the city of Stanley and that part of the city of Eau Claire in the county.

(2) SIXTY-EIGHTH ASSEMBLY DISTRICT. The following territory shall constitute the 68th assembly district:

(a) *Chippewa county*. That part of the county of Chippewa consisting of that part of the city of Eau Claire in the county.

(b) *Eau Claire county*. That part of the county of Eau Claire consisting of that part of the city of Eau Claire in the county.

(3) SIXTY-NINTH ASSEMBLY DISTRICT. The following territory shall constitute the 69th assembly district:

(a) *Dunn county*. The entire county of Dunn except the village of Downing.

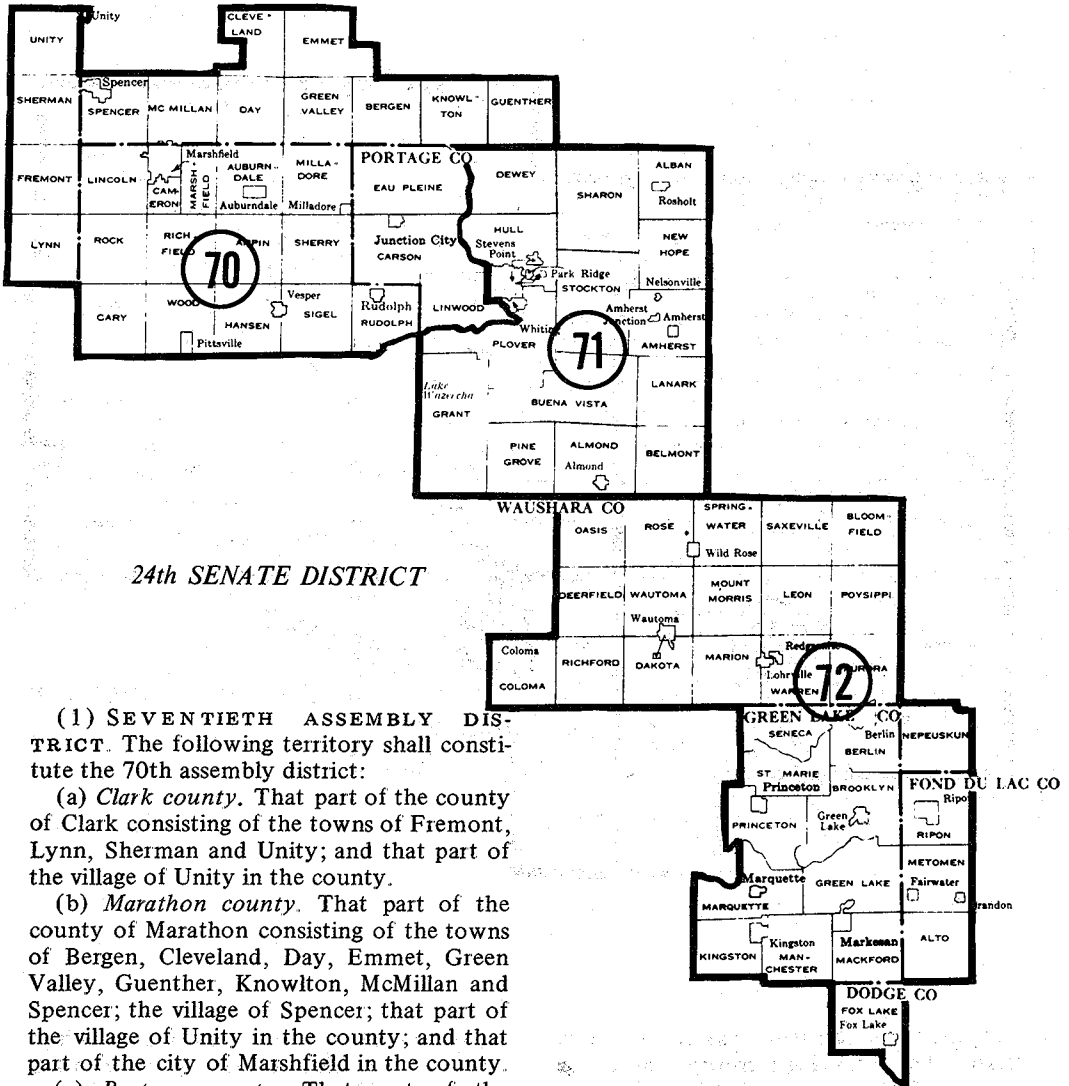
(b) *Eau Claire county*. That part of the county of Eau Claire consisting of the towns of Brunswick, Drammen, Seymour, Union and Washington; and the city of Altoona.

(c) *Pepin county*. That part of the county of Pepin consisting of the town of Albany.

History: 1971 c. 304.

4.24 Twenty-fourth senate district. The combination of the 70th, 71st and 72nd assembly districts, as further set forth in this section and as shown in the following segment of the official 1970 census map of this state, shall constitute the 24th senate district.

4.24 LEGISLATIVE DISTRICTS



24th SENATE DISTRICT

(1) SEVENTIETH ASSEMBLY DISTRICT. The following territory shall constitute the 70th assembly district:

(a) *Clark county.* That part of the county of Clark consisting of the towns of Fremont, Lynn, Sherman and Unity; and that part of the village of Unity in the county.

(b) *Marathon county.* That part of the county of Marathon consisting of the towns of Bergen, Cleveland, Day, Emmet, Green Valley, Guenther, Knowlton, McMillan and Spencer; the village of Spencer; that part of the village of Unity in the county; and that part of the city of Marshfield in the county.

(c) *Portage county.* That part of the county of Portage consisting of the towns of Carson, Eau Pleine and Linwood; and the village of Junction City.

(d) *Wood county.* That part of the county of Wood consisting of the towns of Arpin, Auburndale, Cameron, Cary, Hansen, Lincoln, Marshfield, Milladore, Richfield, Rock, Rudolph, Sherry, Sigel and Wood; the villages of Auburndale, Milladore, Rudolph and Vesper; that part of the city of Marshfield in the county; and the city of Pittsville.

(2) SEVENTY-FIRST ASSEMBLY DISTRICT. The following territory shall constitute the 71st assembly district: the entire county of Portage except the towns of Carson, Eau Pleine and Linwood and the village of Junction City.

(3) SEVENTY-SECOND ASSEMBLY DISTRICT. The following territory shall

constitute the 72nd assembly district:

(a) *Dodge county.* That part of the county of Dodge consisting of the town of Fox Lake; and the city of Fox Lake.

(b) *Fond du Lac county.* That part of the county of Fond du Lac consisting of the towns of Alto, Metomen and Ripon; the villages of Brandon and Fairwater; and the city of Ripon.

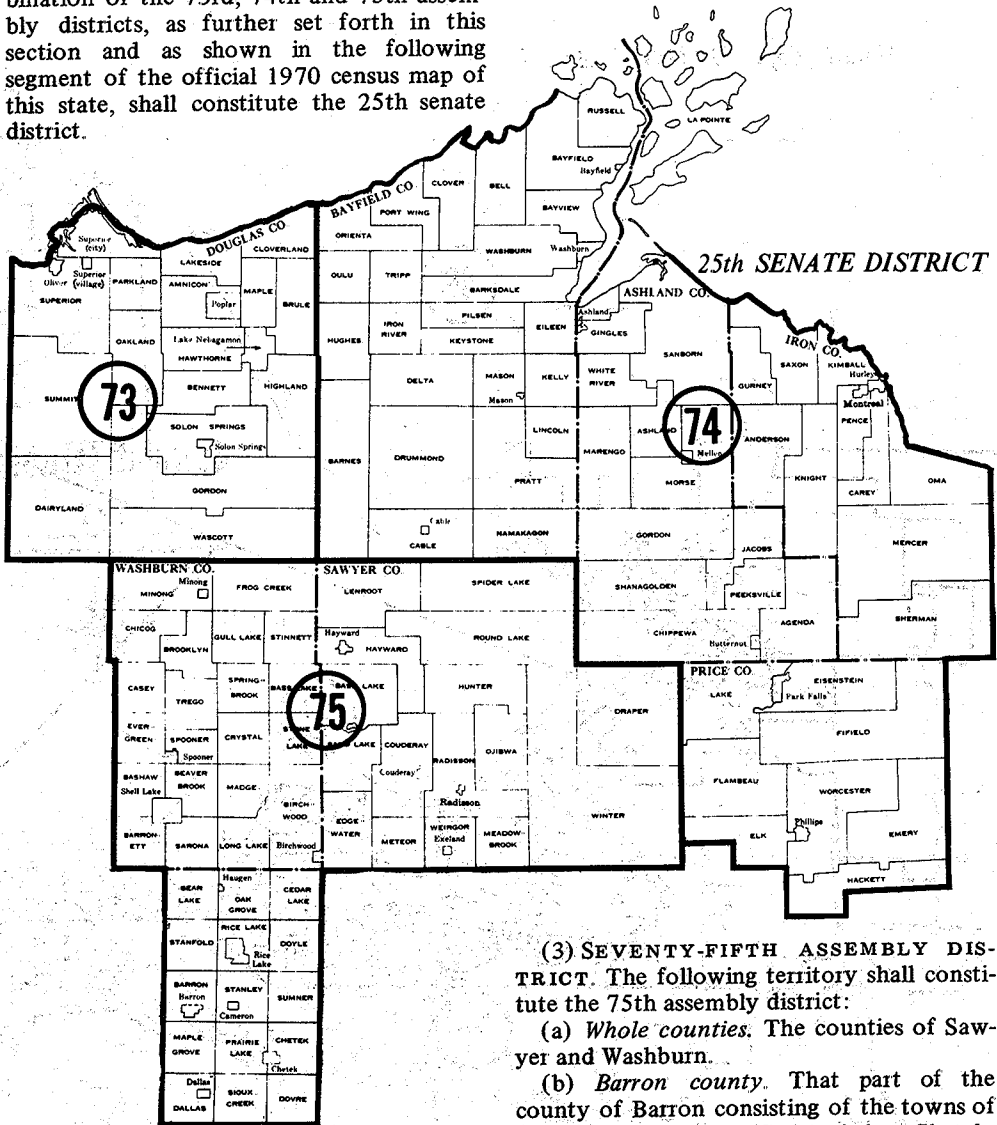
(c) *Green Lake County.* The county of Green Lake.

(d) *Waushara county.* The entire county of Waushara except the towns of Hancock and Plainfield and the villages of Hancock and Plainfield.

(e) *Winnebago county.* That part of the county of Winnebago consisting of the town of Nepeuskun.

History: 1971 c. 304.

4.25 Twenty-fifth senate district. The combination of the 73rd, 74th and 75th assembly districts, as further set forth in this section and as shown in the following segment of the official 1970 census map of this state, shall constitute the 25th senate district.



(1) **SEVENTY-THIRD ASSEMBLY DISTRICT.** The following territory shall constitute the 73rd assembly district: the county of Douglas.

(2) **SEVENTY-FOURTH ASSEMBLY DISTRICT.** The following territory shall constitute the 74th assembly district:

(a) *Whole counties.* The counties of Ashland, Bayfield and Iron.

(b) *Price county.* That part of the county of Price consisting of the towns of Eisenstein, Elk, Emery, Fifield, Flambeau, Hackett, Lake and Worcester; and the cities of Park Falls and Phillips.

(3) **SEVENTY-FIFTH ASSEMBLY DISTRICT.** The following territory shall constitute the 75th assembly district:

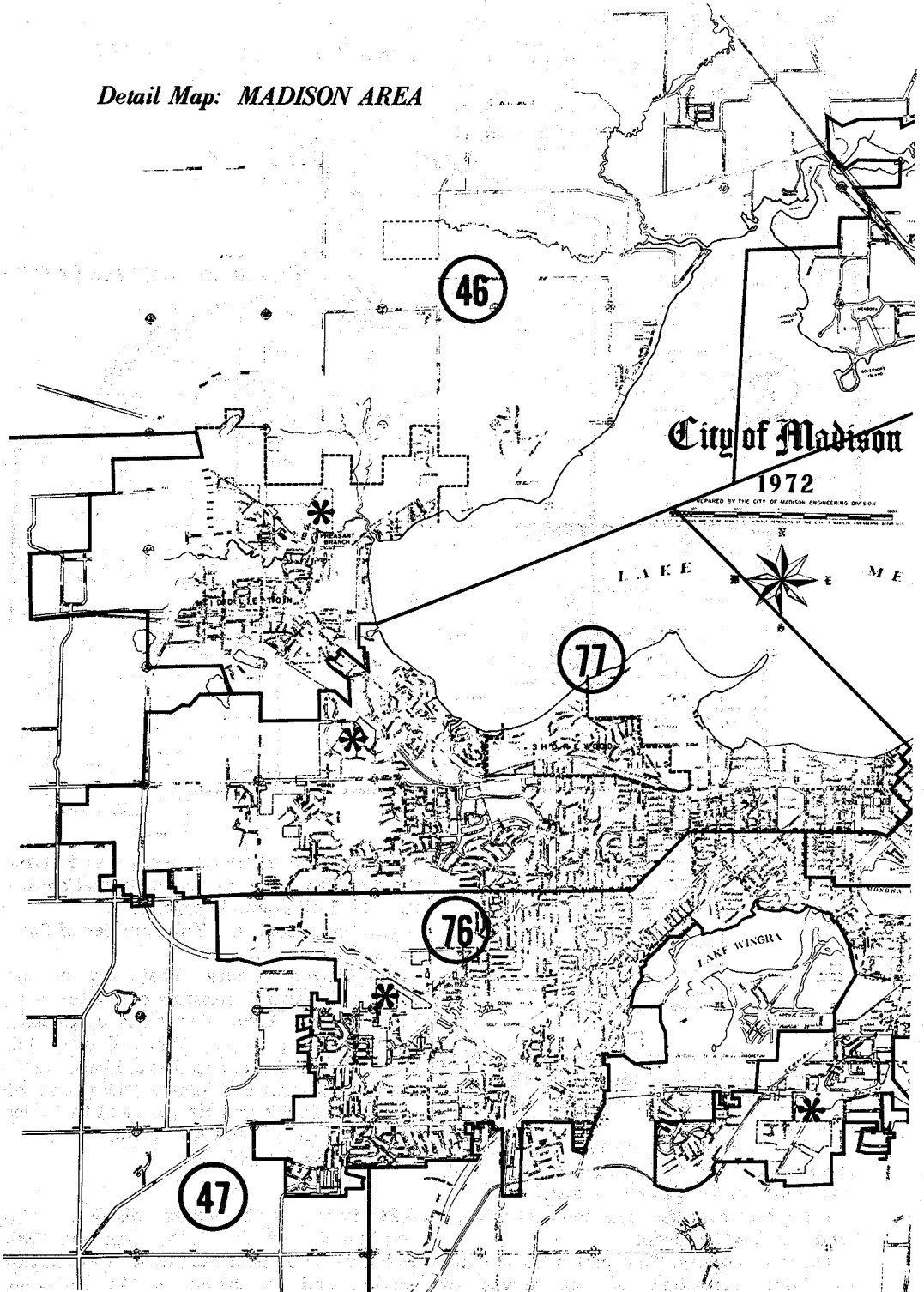
(a) *Whole counties.* The counties of Sawyer and Washburn.

(b) *Barron county.* That part of the county of Barron consisting of the towns of Barron, Bear Lake, Cedar Lake, Chetek, Dallas, Dovre, Doyle, Maple Grove, Oak Grove, Prairie Lake, Rice Lake, Sioux Creek, Stanfold, Stanley and Sumner; the villages of Cameron, Dallas and Haugen; and the cities of Barron, Chetek and Rice Lake.

History: 1971 c. 304.

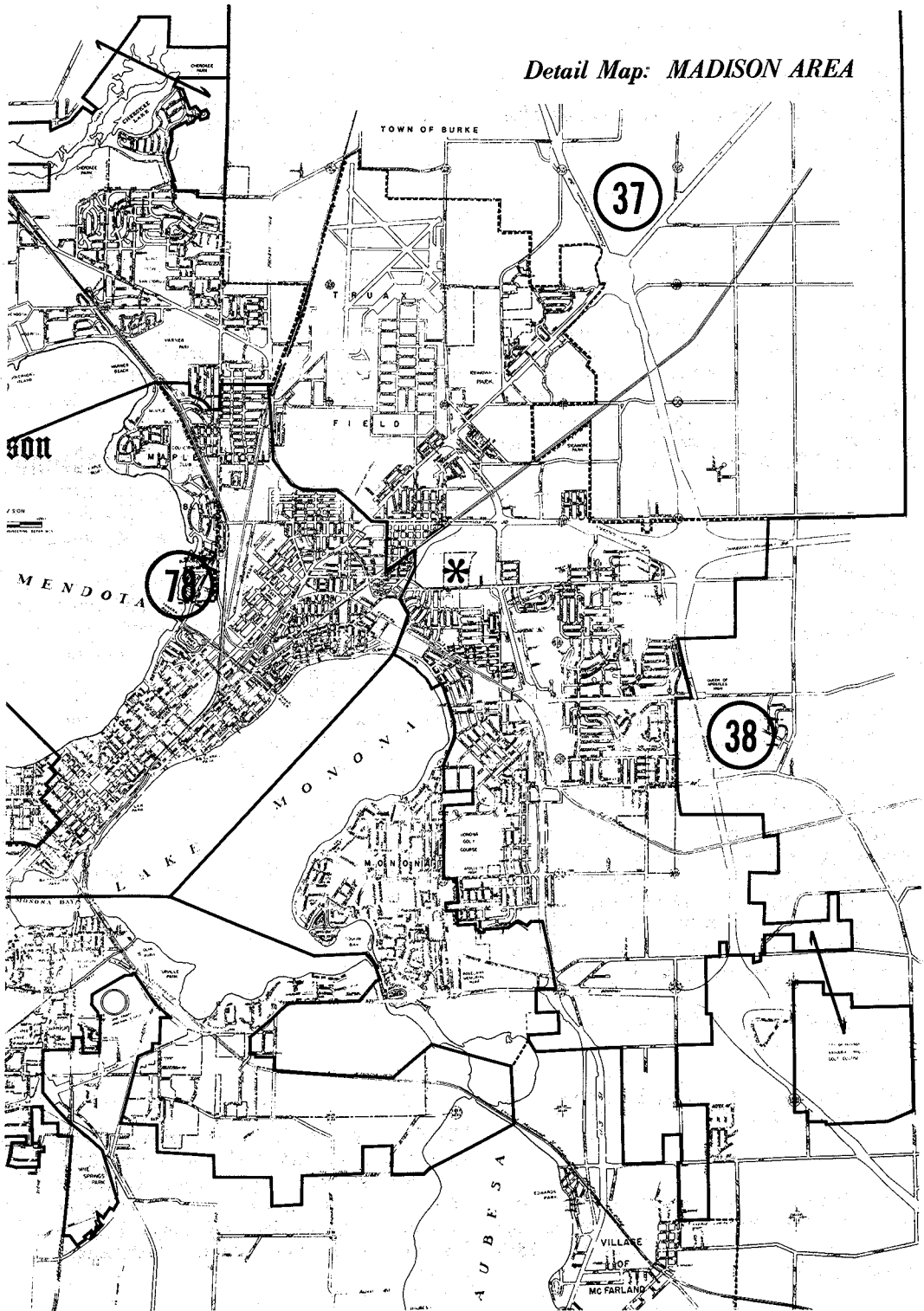
4.26 Twenty-sixth senate district. The combination of the 76th, 77th and 78th assembly districts, as further set forth in this section and as shown in the following segment of the street map of the Madison urban area, shall constitute the 26th senate district.

Detail Map: MADISON AREA



*All parts of the Towns of Blooming Grove and Madison are in the 38th Assembly District. All parts of the Town of Middleton are in the 47th Assembly District.

Detail Map: MADISON AREA



***All parts of the Towns of Blooming Grove and Madison are in the 38th Assembly District. All parts of the Town of Middleton are in the 47th Assembly District.**

(1) **SEVENTY-SIXTH ASSEMBLY DISTRICT.** The following territory in the county of Dane shall constitute the 76th assembly district: that part of the city of Madison south of a line commencing where Mineral Point road intersects the westernmost city limits; thence east on Mineral Point road, northeast on Speedway road, east on Regent street, south on S. Randall avenue, east on Drake street, south on S. Mills street, and east on Emerald street and Emerald street extended to a point in the center of Lake Monona, thence southeast to the exit of the Yahara river at Squaw bay, downriver along the Yahara river through Mud lake, south along the limits of said city on the eastern approach to the C.M.St.P.&P. railroad bridge, and continuing due south along an extension of said city limits to the center of Lake Waubesa.

(2) **SEVENTY-SEVENTH ASSEMBLY DISTRICT.** The following territory in the county of Dane shall constitute the 77th assembly district:

(a) *Madison, city of.* That part of the city of Madison west of a line commencing at a point in the straight-line extension of N. Carroll street to the center of Lake Mendota; thence southeast on N. Carroll street extended and N. Carroll street, southwest on Langdon street, southeast on N. Henry street, southwest on W. Gilman street, southeast on N. Broom street, southwest on W. Gorham street, southerly and southeast on N. Bassett street, southwest on W. Washington avenue, northwesterly and west on Regent street, southwest on Speedway road, and west on Mineral Point road to the westernmost limits of said city.

(b) *Shorewood Hills, village of.* The village of Shorewood Hills.

(3) **SEVENTY-EIGHTH ASSEMBLY DISTRICT.** The following territory in the county of Dane shall constitute the 78th assembly district:

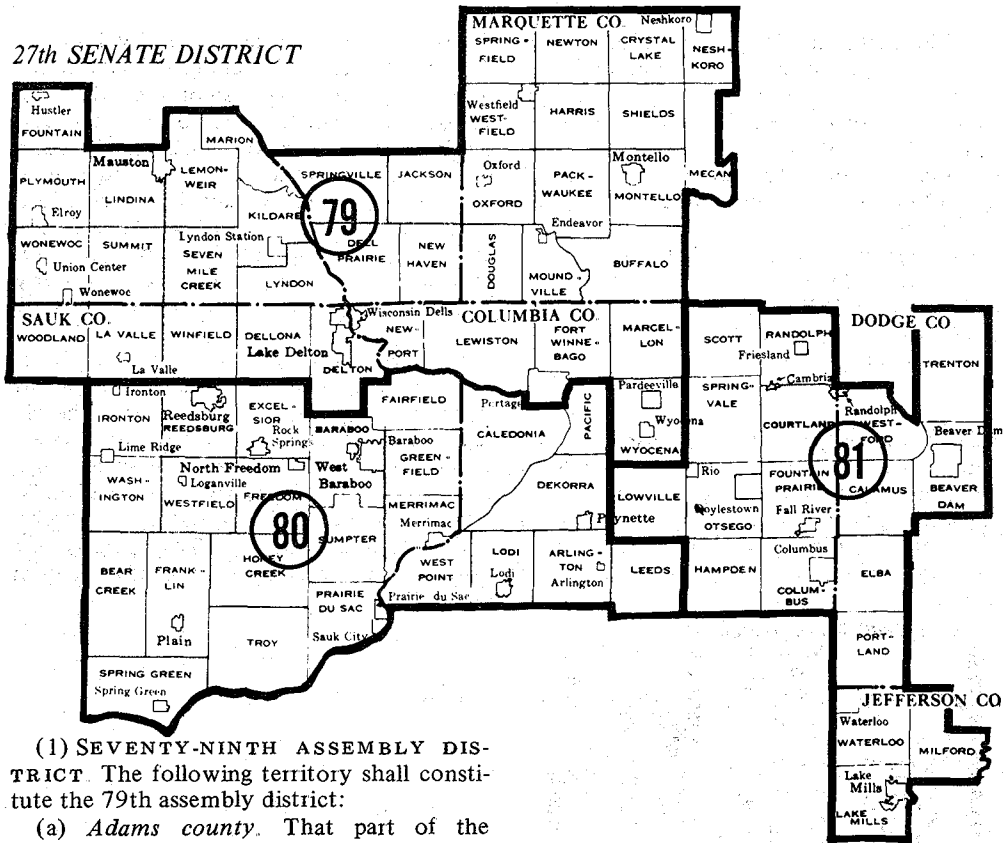
(a) *Madison, city of.* That part of the city of Madison surrounded by a line commencing at a point in the straight-line extension of N. Carroll street to the center of Lake Mendota; thence southeast on N. Carroll street extended and N. Carroll street, southwest on Langdon street, southeast on N. Henry street, southwest on W. Gilman street, southeast on N. Broom street, southwest on W. Gorham street, southerly and southeast on N. Bassett street, southwest on W. Washington avenue, northwesterly and west on Regent street, south on S. Randall avenue, east on Drake street, south on S. Mills street, and east on Emerald street and Emerald street extended to a point in the center of Lake Monona; thence northeasterly in a straight line to the mouth of Starkweather creek and upstream along Starkweather creek to the limits of said city at Milwaukee street; thence along said city limits north, southwest and north to highway STH-30; thence northwesterly and north on highway STH-30, Aberg avenue and Packers avenue, west on Manley street, south on Sherman avenue, west on Almo avenue, northwesterly on Wyldewood drive, north on Monterey to the southern boundary of Warner park and west on the southern boundary of Warner park and the northern limits of the village of Maple Bluff to the shore of Lake Mendota; thence in a straight line southwest to the point of commencement.

(b) *Maple Bluff, village of.* The village of Maple Bluff.

History: 1971 c. 304.

4.27 Twenty-seventh senate district. The combination of the 79th, 80th and 81st assembly districts, as further set forth in this section and as shown in the following segment of the official 1970 census map of this state, shall constitute the 27th senate district.

27th SENATE DISTRICT



(1) SEVENTY-NINTH ASSEMBLY DISTRICT. The following territory shall constitute the 79th assembly district:

(a) *Adams county.* That part of the county of Adams consisting of the towns of Dell Prairie, Jackson, New Haven and Springville.

(b) *Columbia county.* That part of the county of Columbia consisting of the towns of Fort Winnebago, Lewiston, Marcellon, Newport and Wyocena; the villages of Pardeeville and Wyocena; the city of Portage; and that part of the city of Wisconsin Dells in the county.

(c) *Juneau county.* That part of the county of Juneau consisting of the towns of Fountain, Kildare, Lemonweir, Lindina, Lyndon, Marion, Plymouth, Seven Mile Creek, Summit and Wonewoc; the villages of Hustler, Lyndon Station, Union Center and Wonewoc; and the cities of Elroy and Mauston.

(d) *Marquette county.* The county of Marquette.

(e) *Sauk county.* That part of the county of Sauk consisting of the towns of Dellona, Delton, La Valle, Winfield and Woodland; the villages of Lake Delton and La Valle and that part of the city of Wisconsin Dells in the county.

(2) EIGHTIETH ASSEMBLY DISTRICT. The following territory shall constitute the 80th assembly district:

(a) *Columbia county.* That part of the county of Columbia consisting of the towns of Arlington, Caledonia, Dekorra, Leeds, Lodi, Pacific and West Point; the villages of Arlington and Poynette; and the city of Lodi.

(b) *Sauk county.* That part of the county of Sauk consisting of the towns of Baraboo, Bear Creek, Excelsior, Fairfield, Franklin, Freedom, Greenfield, Honey Creek, Ironton, Merrimac, Prairie du Sac, Reedsburg, Spring Green, Sumpter, Troy, Washington and Westfield; and the villages of Ironton, Lime Ridge, Loganville, Merrimac, North Freedom, Plain, Prairie du Sac, Rock Springs, Sauk City, Spring Green and West Baraboo; that part of the village of Cazenovia in the county; and the cities of Baraboo and Reedsburg.

(3) EIGHTY-FIRST ASSEMBLY DISTRICT. The following territory shall constitute the 81st assembly district:

(a) *Columbia county.* That part of the county of Columbia consisting of the towns of Columbus, Courtland, Fountain Prairie, Hampden, Lowville, Otsego, Randolph, Scott and Springvale; the villages of Cambria, Doylestown, Fall River, Friesland

4.27 LEGISLATIVE DISTRICTS

and Rio; that part of the village of Randolph in the county; and the city of Columbus.

(b) *Dodge county*. That part of the county of Dodge consisting of the towns of Beaver Dam, Calamus, Elba, Portland, Trenton and Westford; that part of the village of Randolph in the county; and the city of Beaver Dam.

(c) *Jefferson county*. That part of the county of Jefferson consisting of the towns of Lake Mills, Milford and Waterloo; and the cities of Lake Mills and Waterloo.

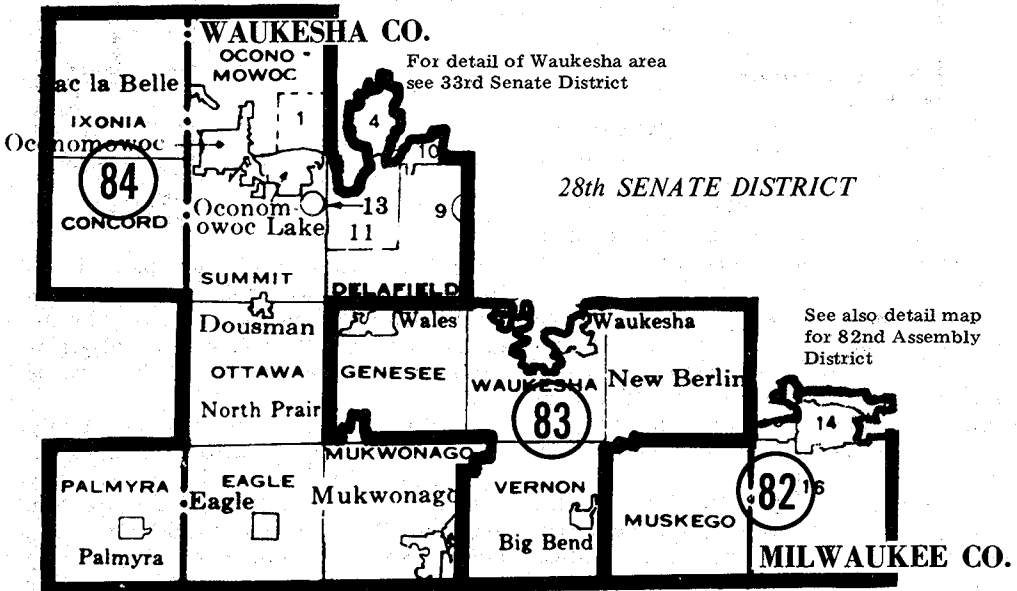
History: 1971 c. 304.

4.28 Twenty-eighth senate district. The combination of the 82nd, 83rd and 84th assembly districts, as further set forth in this section and as shown in the following segment of the official 1970 census map of this state, shall constitute the 28th senate district.

Ramsey avenue intersects the city limits at S. 43rd street; thence along the city limits north, and in irregular fashion westerly, to S. 108th street, north on S. 108th street, east on W. Layton avenue, north on S. 92nd street, east along the city limits, south on S. 84th street, east on W. Layton avenue, south on S. 43rd street, and east on W. Edgerton avenue to the eastern limits of said city; thence along the city limits south, westerly and southerly, and west on W. Ramsey avenue, to the point of commencement.

4. That part of the village of Hales Corners lying south of a line commencing where W. Janesville road intersects the village limits and county line at S. 124th street; thence northeast on W. Janesville road, northerly on S. 116th street, and east on W. Grange avenue to the eastern village limits.

(b) *Waukesha county*. That part of the county of Waukesha consisting of the city of Muskego.

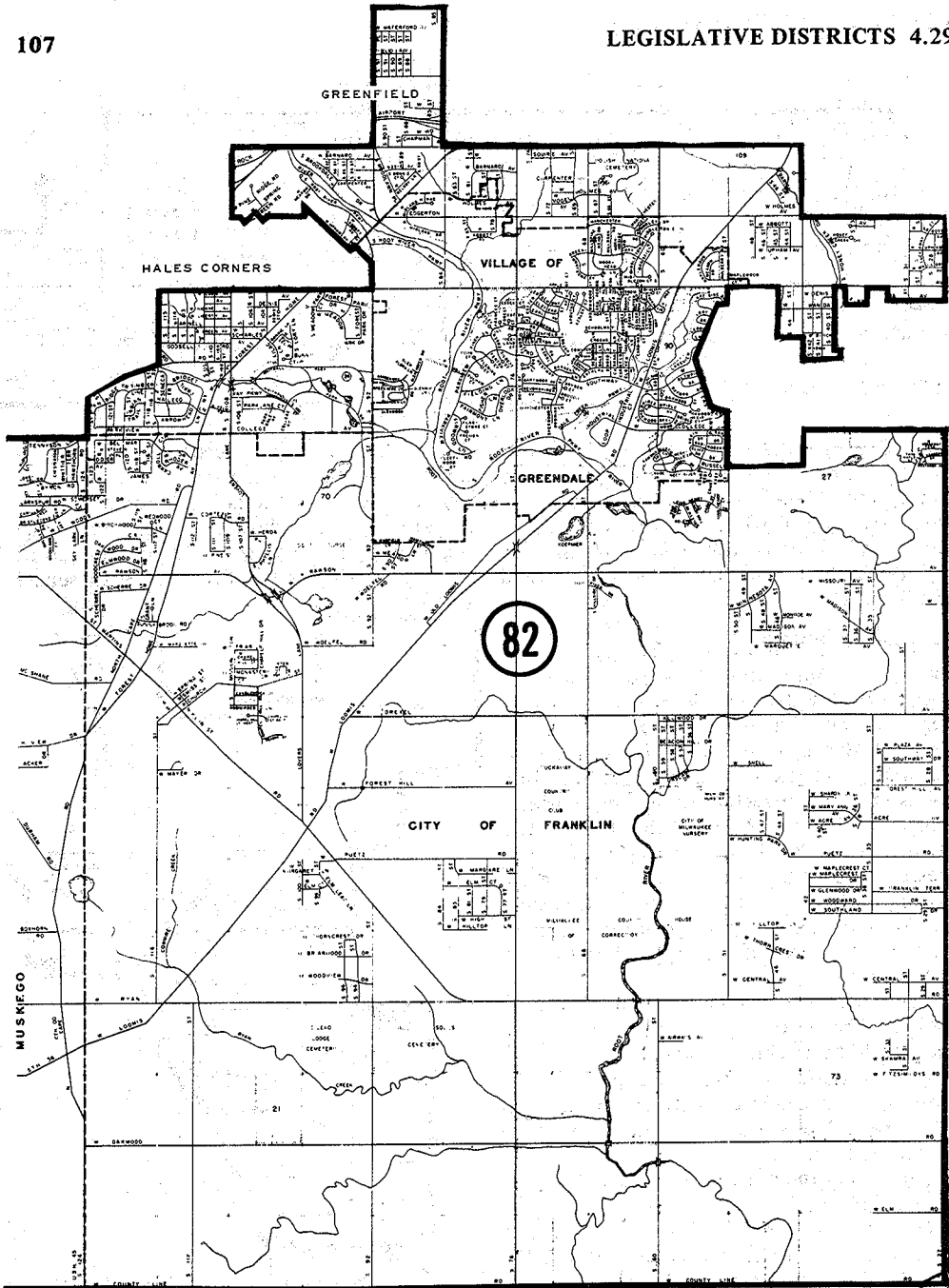


(1) **EIGHTY-SECOND ASSEMBLY DISTRICT.** The following territory shall constitute the 82nd assembly district:

- (a) *Milwaukee county*. That part of the county of Milwaukee consisting of:
 1. The city of Franklin.
 2. That part of the village of Greendale west of a line commencing where S. 51st street intersects the southern village limits; thence north on S. 51st street, northerly on the western branch of Eastway, north on S. 51st street, east on Grange avenue, and north along the village limits.
 3. That part of the city of Greenfield surrounded by a line commencing where W.

(2) **EIGHTY-THIRD ASSEMBLY DISTRICT.** The following territory in the county of Waukesha shall constitute the 83rd assembly district:

- (a) *Whole municipalities*. The towns of Genesee, Vernon and Waukesha; the villages of Big Bend and Wales; and the city of New Berlin.
- (b) *Waukesha, city of*. That part of the city of Waukesha consisting of aldermanic districts 9 and 11 of the plan approved on December 8, 1971, and of that part of aldermanic district 10 of such plan lying west of S. Grand avenue.



(3) **EIGHTY-FOURTH ASSEMBLY DISTRICT.** The following territory shall constitute the 84th assembly district:

(a) *Jefferson county.* That part of the county of Jefferson consisting of the towns of Concord, Ixonia and Palmyra; and the village of Palmyra.

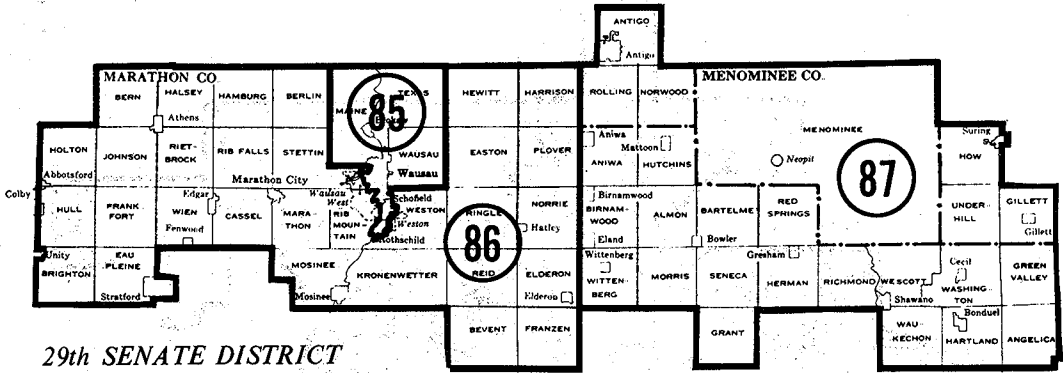
(b) *Waukesha county.* That part of the county of Waukesha consisting of the towns of Delafield, Eagle, Mukwonago, Oconomowoc, Ottawa and Summit; the villages of Chenequa, Dousman, Eagle, Hartland, Lac

La Belle, Mukwonago, North Prairie and Oconomowoc Lake; and the cities of Delafield and Oconomowoc.

History: 1971 c. 304.

4.29 Twenty-ninth senate district. The combination of the 85th, 86th and 87th assembly districts, as further set forth in this section and as shown in the following segment of the official 1970 census map of this state, shall constitute the 29th senate district.

4.29 LEGISLATIVE DISTRICTS



29th SENATE DISTRICT

(1) EIGHTY-FIFTH ASSEMBLY DISTRICT. The following territory in the county of Marathon shall constitute the 85th assembly district: the towns of Maine, Texas and Wausau; the villages of Brokaw and Rothschild; and the cities of Schofield and Wausau.

(2) EIGHTY-SIXTH ASSEMBLY DISTRICT. The following territory in the county of Marathon shall constitute the 86th assembly district: the towns of Berlin, Bern, Bevent, Brighton, Cassel, Easton, Eau Pleine, Elderon, Frankfort, Franzen, Halsey, Hamburg, Harrison, Hewitt, Holton, Hull, Johnson, Kronenwetter, Marathon, Mosinee, Norrie, Plover, Reid, Rib Falls, Rib Mountain, Reitbrock, Ringle, Stettin, Weston and Wien; the villages of Athens, Edgar, Elderon, Fenwood, Hatley, Marathon and Stratford; the city of Mosinee; and those parts of the cities of Abbotsford and Colby in the county.

(3) EIGHTY-SEVENTH ASSEMBLY DISTRICT. The following territory shall constitute the 87th assembly district:

(a) *Langlade county*. That part of the county of Langlade consisting of the towns of Antigo, Norwood and Rolling; and the city of Antigo.

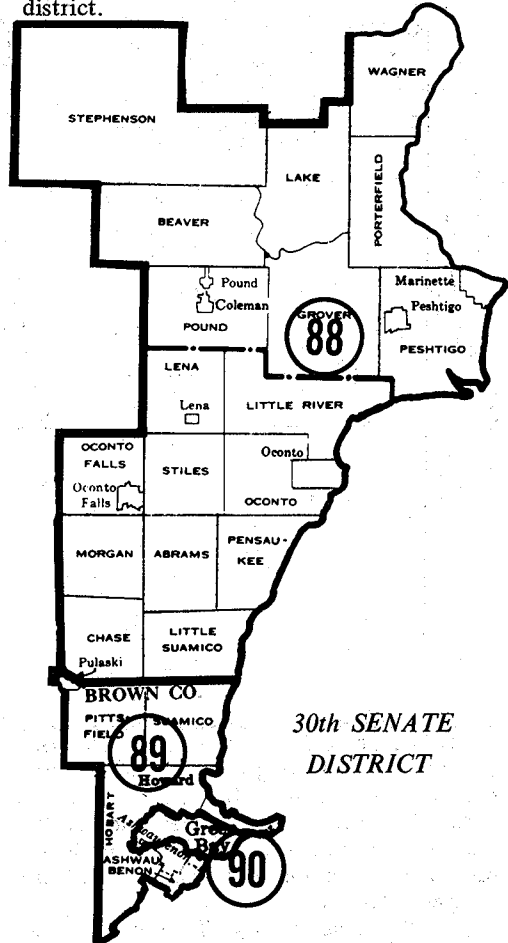
(b) *Menominee county*. The county of Menominee.

(c) *Oconto county*. That part of the county of Oconto consisting of the towns of Gillett, How and Underhill; the village of Suring; and the city of Gillett.

(d) *Shawano county*. That part of the county of Shawano consisting of the towns of Almon, Angelica, Aniwa, Bartelme, Birnamwood, Grant, Green Valley, Hartland, Herman, Hutchins, Morris, Red Springs, Richmond, Seneca, Washington, Waukechon, Wescott and Wittenberg; the villages of Aniwa, Birnamwood, Bonduel, Bowler, Cecil, Eland, Gresham, Mattoon and Wittenberg; and the city of Shawano.

History: 1971 c. 304.

4.30 Thirtieth senate district. The combination of the 88th, 89th and 90th assembly districts, as further set forth in this section and as shown in the following segment of the official 1970 census map of this state, shall constitute the 30th senate district.



30th SENATE DISTRICT

(1) EIGHTY-EIGHTH ASSEMBLY DISTRICT. The following territory shall constitute the 88th assembly district:

(a) *Marinette county*. That part of the

county of Marinette consisting of the towns of Beaver, Grover, Lake, Peshtigo, Pound, Porterfield, Stephenson and Wagner; the villages of Coleman and Pound; and the cities of Marinette and Peshtigo.

(b) *Oconto county*. That part of the county of Oconto consisting of the towns of Abrams, Chase, Lena, Little River, Little Suamico, Morgan, Oconto, Oconto Falls, Pensaukee and Stiles; the village of Lena; and the cities of Oconto and Oconto Falls.

(2) **EIGHTY-NINTH ASSEMBLY DISTRICT**. The following territory in the county of Brown shall constitute the 89th assembly district:

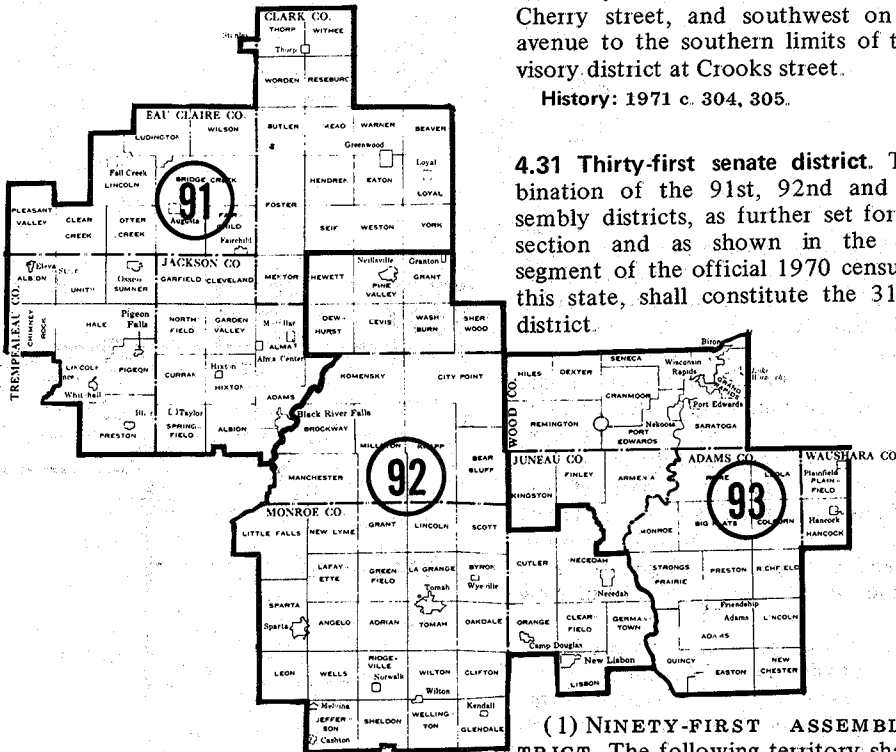
(a) *Whole municipalities*. The towns of Ashwaubenon, Hobart, Pittsfield and Suamico; and the villages of Howard and Pulaski.

(b) *Green Bay, city of*. That part of the city of Green Bay consisting of supervisory

districts 5, 6, 7, 20 and 21, of the supervisory districts adopted on December 21, 1971, and of that part of supervisory district 4 of said city which lies east of a line commencing where Roosevelt street reaches the northern limits of said district at the East river; thence southerly on Roosevelt street, southeast on Cherry street, and southwest on S. Irwin avenue to the southern limits of said district at Crooks street.

(3) **NINETIETH ASSEMBLY DISTRICT**. The following territory in the county of Brown shall constitute the 90th assembly district: that part of the city of Green Bay consisting of supervisory districts 1, 12 to 19, 22 and 23, of the supervisory districts adopted on December 21, 1971, and of that part of supervisory district 4 of said city which lies west of a line commencing where Roosevelt street reaches the northern limits of said district at the East river; thence southerly on Roosevelt street, southeast on Cherry street, and southwest on S. Irwin avenue to the southern limits of the supervisory district at Crooks street.

History: 1971 c. 304, 305.



4.31 Thirty-first senate district. The combination of the 91st, 92nd and 93rd assembly districts, as further set forth in this section and as shown in the following segment of the official 1970 census map of this state, shall constitute the 31st senate district.

31st SENATE DISTRICT

(1) **NINETY-FIRST ASSEMBLY DISTRICT**. The following territory shall constitute the 91st assembly district:

(a) *Chippewa county*. That part of the county of Chippewa consisting of the city of Stanley.

(b) *Clark county*. That part of the county of Clark consisting of the towns of Beaver, Butler, Eaton, Foster, Hendren, Loyal, Mead, Mentor, Reseburg, Seif, Thorp, Warner, Weston, Withee, Worden and York; and

the cities of Greenwood, Loyal and Thorp.

(c) *Eau Claire county*. That part of the county of Eau Claire consisting of the towns of Bridge Creek, Clear Creek, Fairchild, Lincoln, Ludington, Otter Creek, Pleasant Valley and Wilson; the villages of Fairchild and Fall Creek; and the city of Augusta.

(d) *Jackson county*. That part of the county of Jackson consisting of the towns of Adams, Albion, Alma, Cleveland, Curran, Garden Valley, Garfield, Hixton, Northfield and Springfield; the villages of Alma Center, Hixton, Merillan and Taylor; and the city of Black River Falls.

(e) *Trempealeau county*. That part of the county of Trempealeau consisting of the towns of Albion, Chimney Rock, Hale, Lincoln, Pigeon, Preston, Sumner and Unity; the villages of Eleva, Pigeon Falls and Strum; and the cities of Blair, Osseo and Whitehall.

(2) **NINETY-SECOND ASSEMBLY DISTRICT**. The following territory shall constitute the 92nd assembly district:

(a) *Clark county*. That part of the county of Clark consisting of the towns of Dewhurst, Grant, Hewett, Levis, Pine Valley, Sherwood and Washburn; the village of Grant; and the city of Neillsville.

(b) *Jackson county*. That part of the county of Jackson consisting of the towns of Bear Bluff, Brockway, City Point, Knapp, Komensky, Manchester and Millston.

(c) *Juneau county*. That part of the county of Juneau consisting of the towns of Clearfield, Cutler, Germantown, Lisbon, Necedah and Orange; the villages of Camp Douglas and Necedah; and the city of New Lisbon.

(d) *Monroe county*. The entire county of Monroe except the town of Portland.

(3) **NINETY-THIRD ASSEMBLY DISTRICT**. The following territory shall constitute the 93rd assembly district:

(a) *Adams county*. That part of the county of Adams consisting of the towns of Adams, Big Flats, Colburn, Easton, Leola, Lincoln, Monroe, New Chester, Preston, Quincy, Richfield, Rome and Strongs Prairie; the village of Friendship; and the city of Adams.

(b) *Juneau county*. That part of the county of Juneau consisting of the towns of

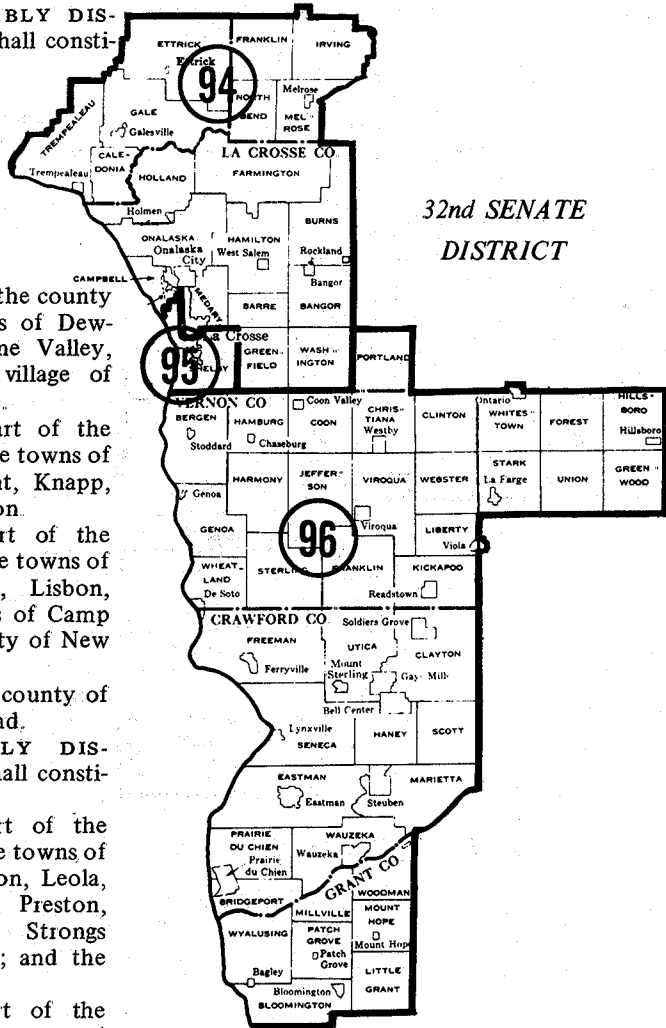
Armenia, Finley and Kingston.

(c) *Waushara county*. That part of the county of Waushara consisting of the towns of Hancock and Plainfield; and the villages of Hancock and Plainfield.

(d) *Wood county*. That part of the county of Wood consisting of the towns of Cranmoor, Dexter, Grand Rapids, Hiles, Port Edwards, Remington, Saratoga and Seneca; the villages of Biron and Port Edwards; and the cities of Nekoosa and Wisconsin Rapids.

History: 1971 c. 304, 336.

4.32 Thirty-second senate district. The combination of the 94th, 95th and 96th assembly districts, as further set forth in this section and as shown in the following segment of the official 1970 census map of this state, shall constitute the 32nd senate district.



(1) **NINETY-FOURTH ASSEMBLY DISTRICT.** The following territory shall constitute the 94th assembly district:

(a) *La Crosse county.* That part of the county of La Crosse consisting of:

1. The towns of Bangor, Barre, Burns, Campbell, Farmington, Greenfield, Hamilton, Holland, Medary, Onalaska and Washington; the villages of Bangor, Holmen, Rockland and West Salem; and the city of Onalaska.

2. The part of the city of La Crosse which lies northeast of a line commencing where Moore street extended intersects the western city limits in the Black river; thence east on Moore street, south on Liberty street, east on Rublee street, south on George street, Lang drive and West avenue, east on Main street, north on 24th street, west on La Crosse street, and north on 23rd street and 23rd street extended to the city limits running east-west in the La Crosse river slough.

(b) *Jackson county.* That part of the county of Jackson consisting of the towns of Franklin, Irving, Melrose and North Bend; and the village of Melrose.

(c) *Trempealeau county.* That part of the county of Trempealeau consisting of the towns of Caledonia, Etrick, Gale and Trempealeau; the villages of Etrick and Trempealeau; and the city of Galesville.

(2) **NINETY-FIFTH ASSEMBLY DISTRICT.** The following territory in the

county of La Crosse shall constitute the 95th assembly district:

(a) *La Crosse, city of.* The entire city of La Crosse except that part thereof assigned to the 94th assembly district under sub. (1) (a) 2.

(b) *Shelby, town of.* The town of Shelby.

(3) **NINETY-SIXTH ASSEMBLY DISTRICT.** The following territory shall constitute the 96th assembly district:

(a) *Whole counties.* The counties of Crawford and Vernon.

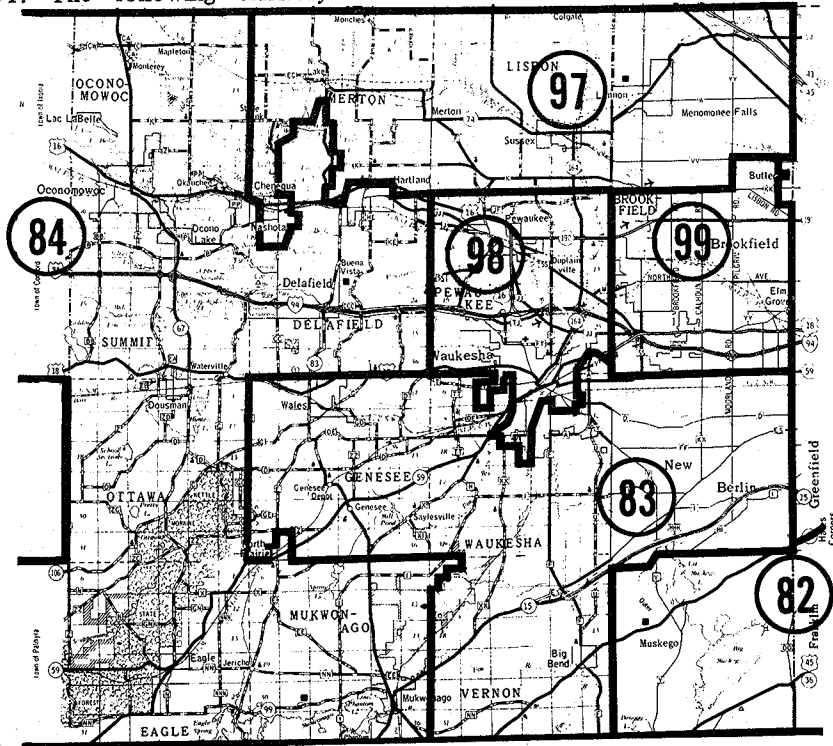
(b) *Grant county.* That part of the county of Grant consisting of the towns of Bloomington, Little Grant, Millville, Mount Hope, Patch Grove, Woodman and Wyalusing; and the villages of Bagley, Bloomington, Mount Hope, Patch Grove and Woodman.

(c) *Monroe county.* That part of the county of Monroe consisting of the town of Portland.

(d) *Richland county.* That part of the county of Richland consisting of that part of the village of Viola in the county.

History: 1971 c. 304.

4.33 Thirty-third senate district. The combination of the 97th, 98th and 99th assembly districts, as further set forth in this section and as shown in the following segment of the official highway map of Waukesha county, shall constitute the 33rd senate district.



4.33 LEGISLATIVE DISTRICTS

(1) **NINETY-SEVENTH ASSEMBLY DISTRICT.** The following territory in the county of Waukesha shall constitute the 97th assembly district:

(a) *Whole municipalities.* The towns of Lisbon and Merton; and the villages of Lannon, Merton, Nashotah and Sussex.

(b) *Menomonee Falls, village of.* The entire village of Menomonee Falls except that part thereof southeast of a line commencing where Silver Spring road intersects the eastern county line; thence west on Silver Spring road and south on Pilgrim road to the southern village limits.

(2) **NINETY-EIGHTH ASSEMBLY DISTRICT.** The following territory in the county of Waukesha shall constitute the 98th assembly district:

(a) *Whole municipalities.* The town of Pewaukee; and the village of Pewaukee.

(b) *Waukesha, city of.* The entire city of Waukesha except that part thereof consisting of aldermanic districts 9 and 11 of the plan approved on December 8, 1971, and of that part of aldermanic district 10 of such plan lying west of S. Grand avenue.

(3) **NINETY-NINTH ASSEMBLY DISTRICT.** The following territory in the county of Waukesha shall constitute the 99th assembly district:

(a) *Whole municipalities.* The town of Brookfield; the village of Elm Grove; and the city of Brookfield.

(b) *Menomonee Falls, village of.* That part of the village of Menomonee Falls lying southeast of the line described in sub. (1) (b).

History: 1971 c. 304.