

CHAPTER 4

SENATE AND ASSEMBLY DISTRICTS

	SUBCHAPTER I		
	GENERAL PROVISIONS		
4.001	Legislative redistricting; equal population.	4.45	Forty-fifth assembly district.
4.002	Municipal wards.	4.46	Forty-sixth assembly district.
4.003	Description of boundaries.	4.47	Forty-seventh assembly district.
4.004	Elections to the legislature.	4.48	Forty-eighth assembly district.
4.005	Territory omitted from legislative redistricting.	4.49	Forty-ninth assembly district.
	SUBCHAPTER II	4.50	Fiftieth assembly district.
	SENATE DISTRICTS	4.51	Fifty-first assembly district.
4.009	Senate districts	4.52	Fifty-second assembly district.
	SUBCHAPTER III	4.53	Fifty-third assembly district.
	ASSEMBLY DISTRICTS	4.54	Fifty-fourth assembly district.
4.01	First assembly district.	4.55	Fifty-fifth assembly district.
4.02	Second assembly district.	4.56	Fifty-sixth assembly district.
4.03	Third assembly district.	4.57	Fifty-seventh assembly district.
4.04	Fourth assembly district.	4.58	Fifty-eighth assembly district.
4.05	Fifth assembly district.	4.59	Fifty-ninth assembly district.
4.06	Sixth assembly district.	4.60	Sixtieth assembly district.
4.07	Seventh assembly district.	4.61	Sixty-first assembly district.
4.08	Eighth assembly district.	4.62	Sixty-second assembly district.
4.09	Ninth assembly district.	4.63	Sixty-third assembly district.
4.10	Tenth assembly district.	4.64	Sixty-fourth assembly district.
4.11	Eleventh assembly district.	4.65	Sixty-fifth assembly district.
4.12	Twelfth assembly district.	4.66	Sixty-sixth assembly district.
4.13	Thirteenth assembly district.	4.67	Sixty-seventh assembly district.
4.14	Fourteenth assembly district.	4.68	Sixty-eighth assembly district.
4.15	Fifteenth assembly district.	4.69	Sixty-ninth assembly district.
4.16	Sixteenth assembly district.	4.70	Seventieth assembly district.
4.17	Seventeenth assembly district.	4.71	Seventy-first assembly district.
4.18	Eighteenth assembly district.	4.72	Seventy-second assembly district.
4.19	Nineteenth assembly district.	4.73	Seventy-third assembly district.
4.20	Twentieth assembly district.	4.74	Seventy-fourth assembly district.
4.21	Twenty-first assembly district.	4.75	Seventy-fifth assembly district.
4.22	Twenty-second assembly district.	4.76	Seventy-sixth assembly district.
4.23	Twenty-third assembly district.	4.77	Seventy-seventh assembly district.
4.24	Twenty-fourth assembly district.	4.78	Seventy-eighth assembly district.
4.25	Twenty-fifth assembly district.	4.79	Seventy-ninth assembly district.
4.26	Twenty-sixth assembly district.	4.80	Eightieth assembly district.
4.27	Twenty-seventh assembly district.	4.81	Eighty-first assembly district.
4.28	Twenty-eighth assembly district.	4.82	Eighty-second assembly district.
4.29	Twenty-ninth assembly district.	4.83	Eighty-third assembly district.
4.30	Thirtieth assembly district.	4.84	Eighty-fourth assembly district.
4.31	Thirty-first assembly district.	4.85	Eighty-fifth assembly district.
4.32	Thirty-second assembly district.	4.86	Eighty-sixth assembly district.
4.33	Thirty-third assembly district.	4.87	Eighty-seventh assembly district.
4.34	Thirty-fourth assembly district.	4.88	Eighty-eighth assembly district.
4.35	Thirty-fifth assembly district.	4.89	Eighty-ninth assembly district.
4.36	Thirty-sixth assembly district.	4.90	Ninetieth assembly district.
4.37	Thirty-seventh assembly district.	4.91	Ninety-first assembly district.
4.38	Thirty-eighth assembly district.	4.92	Ninety-second assembly district.
4.39	Thirty-ninth assembly district.	4.93	Ninety-third assembly district.
4.40	Fortieth assembly district.	4.94	Ninety-fourth assembly district.
4.41	Forty-first assembly district.	4.95	Ninety-fifth assembly district.
4.42	Forty-second assembly district.	4.96	Ninety-sixth assembly district.
4.43	Forty-third assembly district.	4.97	Ninety-seventh assembly district.
4.44	Forty-fourth assembly district.	4.98	Ninety-eighth assembly district.
		4.99	Ninety-ninth assembly district.

SUBCHAPTER I

GENERAL PROVISIONS

4.001 Legislative redistricting; equal population. (1) Based on the certified official results of the 1980 census of population of Wisconsin, as received by this state from the U.S. bureau of the census on March 23, 1981, under P.L. 94-171, the state is divided into 33 senate districts each composed of 3 assembly districts. Each senate district shall be entitled to elect one member of the senate. Each assembly district shall be entitled to elect one representative to the assembly.

(2) All senate districts, and all assembly districts, are as equal in the number of inhabitants as practicable within the guidelines further set forth in this section. Because the certified total number of inhabitants of this state on the 1980 census date was 4,705,521, each of the 33 senate districts contains approximately 142,592 inhabitants and each of the

99 assembly districts contains approximately 47,531 inhabitants.

(3) In redistricting the state based on the 1980 census of population, the legislature has assigned the highest priority to achieving the constitutionally mandated goal of precise population equality among the districts, resulting in an assembly deviation range of 1.72 percent (high assembly district plus 0.87 percent, low assembly district minus 0.85 percent) and a senate deviation range of 1.05 percent (high senate district plus 0.38 percent, low senate district minus 0.67 percent). To the very limited extent that precise population equality is unattainable, ss. 4.009 and 4.01 to 4.99 reflect a good faith effort to apportion the legislature giving due consideration to the need for contiguity and compactness of area, the maintenance of the integrity of political subdivisions and of communities of interest, and competitive legislative districts. Island territory (territory belonging to a city, town or village but not

4.001 LEGISLATIVE DISTRICTS

contiguous to the main part thereof) has been treated as a contiguous part of its municipality.

(4) The enactment of the redistricting based on the 1980 census of population reflects the legislature's recognition of its responsibility under the constitution to district anew the senate and assembly after every decennial federal census of population. When the legislature and governor did not fulfill that responsibility in 1982, a federal district court promulgated legislative districts to "be effective for the 1982 legislative elections and thereafter until such time as a valid constitutional redistricting plan is enacted into law". In enacting ss. 4.009 and 4.01 to 4.99, the legislature has worked from the court plan and, consistent with the policy of the state expressed in sub. (3), has improved upon it. The resulting senate and assembly districts closely approximate the goal of precise population equality among districts, appropriately divide political subdivisions, and create the lowest population deviation in the history of legislative redistricting in this state.

(5) In enacting ss. 4.009 and 4.01 to 4.99, the legislature and its members recognize the obligation imposed by their constitutional oath of office to represent the interests of the citizens who elected them and all of the other citizens of the state of Wisconsin. The legislative districts based on the 1980 census of population reflects the legislature's intent to enact a plan of reapportionment that encourages competitive elections, in order to promote a healthy democratic process which accurately reflects the will of the citizens of the state of Wisconsin.

History: 1983 a. 29, 192.

4.002 Municipal wards. (1) DEFINITION. Except as further provided in this section, in this chapter "ward" means the municipal wards created under s. 5.15 based on the results of the 1980 federal census of population and in effect on January 1, 1982.

(2) **MILWAUKEE, CITY OF.** Any reference to a ward of the city of Milwaukee means the wards created by ordinance 142 dated November 17, 1981 (file number 80-1517-D), as affected by the elections commission adjustments of August 1982.

(3) **OSHKOSH, CITY OF.** Ward 42 of the city of Oshkosh includes the annexation from the town of Algoma.

History: 1983 a. 29.

4.003 Description of boundaries. Wherever in this chapter territory is described by geographic boundaries, the following conventions are used:

(1) Each bound continues to the intersection with the bound next named, or to the intersection with a straight-line extension of such bound.

(2) If the bound is a street, it follows the centerline of such street or the centerline of such street extended.

(3) If the bound is a railroad right-of-way, it follows the centerline of such railroad right-of-way.

(4) If the bound is a river or stream, it follows the center of the main channel of such river or stream.

(5) If the bound follows a municipal boundary, it coincides with such boundary.

History: 1983 a. 29.

4.004 Elections to the legislature. On or after July 20, 1983, any special election to the legislature called to fill a vacancy for the balance of an unexpired term, any election to recall a member of the legislature, and any regular election to the legislature, shall be from the districts as described in ss. 4.009 and 4.01 to 4.99.

History: 1983 a. 29.

4.005 Territory omitted from legislative redistricting. (1) In case any town, village or ward in existence on the effective

date of a legislative redistricting act has not been included in any assembly district, such town, village or ward shall be a part of the assembly district by which it is surrounded or, if it falls on the boundary between 2 or more districts, of the adjacent assembly district having the lowest population according to the federal census upon which the redistricting act is based.

(2) The boundaries of legislative districts established by this chapter are not altered by any change in the county boundaries under ch. 2, by the creation of any town, village, city or ward or by any municipal annexation, consolidation or detachment.

History: 1983 a. 29.

SUBCHAPTER II**SENATE DISTRICTS**

4.009 Senate districts. (1) FIRST SENATE DISTRICT. The combination of the 1st, 2nd and 3rd assembly districts shall constitute the first senate district. [See SD-1 and Appleton (city) maps on page 41]

(2) **SECOND SENATE DISTRICT.** The combination of the 4th, 5th and 6th assembly districts shall constitute the 2nd senate district. [See SD-2 and Green Bay area maps on page 42]

(3) **THIRD SENATE DISTRICT.** The combination of the 7th, 8th and 9th assembly districts shall constitute the 3rd senate district. [See SD-3 map on page 43]

(4) **FOURTH SENATE DISTRICT.** The combination of the 10th, 11th and 12th assembly districts shall constitute the 4th senate district. [See SD-4 map on page 44]

(5) **FIFTH SENATE DISTRICT.** The combination of the 13th, 14th and 15th assembly districts shall constitute the 5th senate district. [See SD-5 map on page 45]

(6) **SIXTH SENATE DISTRICT.** The combination of the 16th, 17th and 18th assembly districts shall constitute the 6th senate district. [See SD-6 map on page 46]

(7) **SEVENTH SENATE DISTRICT.** The combination of the 19th, 20th and 21st assembly districts shall constitute the 7th senate district. [See SD-7 map on page 47]

(8) **EIGHTH SENATE DISTRICT.** The combination of the 22nd, 23rd and 24th assembly districts shall constitute the 8th senate district. [See SD-8 map on page 48]

(9) **NINTH SENATE DISTRICT.** The combination of the 25th, 26th and 27th assembly districts shall constitute the 9th senate district. [See SD-9 and Holland (town) maps on page 49]

(10) **TENTH SENATE DISTRICT.** The combination of the 28th, 29th and 30th assembly districts shall constitute the 10th senate district. [See SD-10 map on page 50]

(11) **ELEVENTH SENATE DISTRICT.** The combination of the 31st, 32nd and 33rd assembly districts shall constitute the 11th senate district. [See SD-11 and Waukesha (city) maps on page 51]

(12) **TWELFTH SENATE DISTRICT.** The combination of the 34th, 35th and 36th assembly districts shall constitute the 12th senate district. [See SD-12 map on page 52]

(13) **THIRTEENTH SENATE DISTRICT.** The combination of the 37th, 38th and 39th assembly districts shall constitute the 13th senate district. [See SD-13 and Janesville (city) maps on page 53]

(14) **FOURTEENTH SENATE DISTRICT.** The combination of the 40th, 41st and 42nd assembly districts shall constitute the 14th senate district. [See SD-14 map on page 54]

(15) **FIFTEENTH SENATE DISTRICT.** The combination of the 43rd, 44th and 45th assembly districts shall constitute the

15th senate district. [See SD-15 and Janesville (city) maps on page 55]

(16) SIXTEENTH SENATE DISTRICT. The combination of the 46th, 47th and 48th assembly districts shall constitute the 16th senate district. [See SD-16 map on page 56, and Madison area map on page 39]

(17) SEVENTEENTH SENATE DISTRICT. The combination of the 49th, 50th and 51st assembly districts shall constitute the 17th senate district. [See SD-17 map on page 57]

(18) EIGHTEENTH SENATE DISTRICT. The combination of the 52nd, 53rd and 54th assembly districts shall constitute the 18th senate district. [See SD-18 and Oshkosh (city) maps on page 58]

(19) NINETEENTH SENATE DISTRICT. The combination of the 55th, 56th and 57th assembly districts shall constitute the 19th senate district. [See SD-19 and Appleton (city) maps on page 59, and Oshkosh (city) map on page 58]

(20) TWENTIETH SENATE DISTRICT. The combination of the 58th, 59th and 60th assembly districts shall constitute the 20th senate district. [See SD-20 and Holland (town) maps on page 60]

(21) TWENTY-FIRST SENATE DISTRICT. The combination of the 61st, 62nd and 63rd assembly districts shall constitute the 21st senate district. [See SD-21 map on page 61]

(22) TWENTY-SECOND SENATE DISTRICT. The combination of the 64th, 65th and 66th assembly districts shall constitute the 22nd senate district. [See SD-22 map on page 62]

(23) TWENTY-THIRD SENATE DISTRICT. The combination of the 67th, 68th and 69th assembly districts shall constitute the 23rd senate district. [See SD-23 and Eau Claire (city) maps on page 63]

(24) TWENTY-FOURTH SENATE DISTRICT. The combination of the 70th, 71st and 72nd assembly districts shall constitute the 24th senate district. [See SD-24 map on page 64]

(25) TWENTY-FIFTH SENATE DISTRICT. The combination of the 73rd, 74th and 75th assembly districts shall constitute the 25th senate district. [See SD-25 map on page 65]

(26) TWENTY-SIXTH SENATE DISTRICT. The combination of the 76th, 77th and 78th assembly districts shall constitute the 26th senate district. [See SD-26 map on page 66]

(27) TWENTY-SEVENTH SENATE DISTRICT. The combination of the 79th, 80th and 81st assembly districts shall constitute the 27th senate district. [See SD-27 map on page 67, and Madison area map on page 39]

(28) TWENTY-EIGHTH SENATE DISTRICT. The combination of the 82nd, 83rd and 84th assembly districts shall constitute the 28th senate district. [See SD-28 map on page 68, and Waukesha (city) map on page 40]

(29) TWENTY-NINTH SENATE DISTRICT. The combination of the 85th, 86th and 87th assembly districts shall constitute the 29th senate district. [See SD-29 map on page 69]

(30) THIRTIETH SENATE DISTRICT. The combination of the 88th, 89th and 90th assembly districts shall constitute the 30th senate district. [See SD-30 map, and De Pere and Green Bay (city) maps on page 70]

(31) THIRTY-FIRST SENATE DISTRICT. The combination of the 91st, 92nd and 93rd assembly districts shall constitute the 31st senate district. [See SD-31 and Eau Claire (city) maps on page 71]

(32) THIRTY-SECOND SENATE DISTRICT. The combination of the 94th, 95th and 96th assembly districts shall constitute the 32nd senate district. [See SD-32 map on page 72]

(33) THIRTY-THIRD SENATE DISTRICT. The combination of the 97th, 98th and 99th assembly districts shall constitute the 33rd senate district. [See SD-33 map on page 73]

History: 1983 a. 29.

SUBCHAPTER III

ASSEMBLY DISTRICTS

4.01 First assembly district. The following territory shall constitute the first assembly district: [See AD-1 map on page 41]

(1) WHOLE COUNTIES. The counties of Door and Kewaunee.

(2) BROWN COUNTY. That part of the county of Brown consisting of the towns of Green Bay and Scott.

History: 1983 a. 29

4.02 Second assembly district. The following territory shall constitute the 2nd assembly district: [See AD-2 map on page 41]

(1) BROWN COUNTY. That part of the county of Brown consisting of: a) the towns of De Pere, Eaton, Glenmore, Holland, Humboldt, Morrison, New Denmark and Rockland; and b) the village of Denmark.

(2) MANITOWOC COUNTY. That part of the county of Manitowoc consisting of: a) the towns of Cato, Coopers-town, Eaton, Franklin, Gibson, Kossuth, Manitowoc Rapids, Maple Grove, Mishicot, Rockland, Two Creeks and Two Rivers; b) the villages of Francis Creek, Kellnersville, Maribel, Mishicot, Reedsville and Whitelaw; and c) the city of Two Rivers.

History: 1983 a. 29

4.03 Third assembly district. The following territory shall constitute the 3rd assembly district: [See AD-3 and Appleton (city) maps on page 41]

(1) BROWN COUNTY. That part of the county of Brown consisting of the village of Wrightstown.

(2) CALUMET COUNTY. That part of the county of Calumet consisting of: a) the towns of Brillion, Brothertown, Charles-town, Chilton, Harrison, Rantoul, Stockbridge and Woodville; b) the villages of Hilbert, Potter, Sherwood and Stockbridge; c) the cities of Brillion and Chilton; d) that part of the city of Appleton, located in the county, comprising wards 9, 13, 22 and 23; and e) that part of the city of Menasha located in the county.

(3) FOND DU LAC COUNTY. That part of the county of Fond du Lac consisting of the town of Calumet.

(4) OUTAGAMIE COUNTY. That part of the county of Outagamie consisting of: a) the town of Buchanan; b) the village of Combined Locks; and c) that part of the city of Appleton comprising wards 2, 5, 10, 11, 20 and 24.

(5) WINNEBAGO COUNTY. That part of the county of Winnebago consisting of that part of the city of Appleton, located in the county, comprising ward 21.

History: 1983 a. 29, 192

4.04 Fourth assembly district. The following territory shall constitute the 4th assembly district: [See AD-4 map on page 42]

(1) OCONTO COUNTY. That part of the county of Oconto consisting of: a) the towns of Bagley, Gillett, How, Maple Valley, Oconto Falls, Stiles and Underhill; b) the village of Suring; and c) the cities of Gillett and Oconto Falls.

(2) OUTAGAMIE COUNTY. That part of the county of Outagamie consisting of: a) the towns of Black Creek, Bovina, Center, Cicero, Oneida, Osborn and Seymour; b) the villages of Black Creek, Nichols and Shiocton; and c) the city of Seymour.

(3) SHAWANO COUNTY. That part of the county of Shawano consisting of: a) the towns of Belle Plaine, Green Valley, Hartland, Herman, Lessor, Navarino, Pella, Richmond,

4.04 LEGISLATIVE DISTRICTS

Washington, Waukechon and Wescott; b) the villages of Bonduel and Cecil; and c) the city of Shawano.

History: 1983 a. 29.

4.05 Fifth assembly district. The following territory shall constitute the 5th assembly district: [See AD-5 and De Pere (city) maps on page 42]

(1) BROWN COUNTY. That part of the county of Brown consisting of: a) the towns of Lawrence and Wrightstown; and b) that part of the city of De Pere comprising wards 1, 2, 3, 4, 5, 6, 7 and 8.

(2) OUTAGAMIE COUNTY. That part of the county of Outagamie consisting of: a) the towns of Freedom, Kaukauna and Vandebroek; b) the villages of Kimberly and Little Chute; and c) the city of Kaukauna.

History: 1983 a. 29.

4.06 Sixth assembly district. The following territory in the county of Brown shall constitute the 6th assembly district: a) the towns of Allouez and Bellevue; and b) that part of the city of Green Bay comprising wards 1, 2, 3, 4, 5, 6, 13, 14, 15, 16, 17, 18, 19, 20 and 22. [See AD-6 and Green Bay area maps on page 42]

History: 1983 a. 29.

4.07 Seventh assembly district. The following territory in the county of Milwaukee shall constitute the 7th assembly district: that part of the city of Milwaukee comprising wards 66, 69, 70, 71, 72, 73, 74, 75, 76, 77, 132, 137, 138, 140, 304, 305, 306, 307, 308, 311, 312 and 313. [See AD-7 map on page 43]

History: 1983 a. 29.

4.08 Eighth assembly district. The following territory in the county of Milwaukee shall constitute the 8th assembly district: a) that part of the city of Milwaukee comprising wards 78, 79, 143, 144, 145, 146, 147, 148, 149, 150, 154, 155, 158, 314, 315, 316, 317, 318, 319, 320, 321, 322, 323 and 324; and b) that part of the city of West Allis comprising wards 16 and 17. [See AD-8 map on page 43]

History: 1983 a. 29.

4.09 Ninth assembly district. The following territory in the county of Milwaukee shall constitute the 9th assembly district: that part of the city of Milwaukee comprising wards 151, 152, 153, 156, 221, 222, 223, 224, 225, 226, 227, 228, 229, 230, 231, 232, 233, 235, 236, 237, 238, 239 and 262. [See AD-9 map on page 43]

History: 1983 a. 29.

4.10 Tenth assembly district. The following territory shall constitute the 10th assembly district: [See AD-10 map on page 44]

(1) MILWAUKEE COUNTY. That part of the county of Milwaukee consisting of: a) the villages of Fox Point, River Hills, Shorewood and Whitefish Bay; b) that part of the village of Bayside located in the county; and c) that part of the city of Glendale comprising wards 3, 4, 8 and 9.

(2) OZAUKEE COUNTY. That part of the county of Ozaukee consisting of that part of the village of Bayside located in the county.

History: 1983 a. 29.

4.11 Eleventh assembly district. The following territory in the county of Milwaukee shall constitute the 11th assembly district: a) the village of Brown Deer; b) that part of the city of Glendale comprising wards 1, 2, 5, 6, 7, 10, 11 and 12; and c) that part of the city of Milwaukee comprising wards 163, 164,

165, 166, 167, 168, 169, 171, 172, 173, 178 and 179. [See AD-11 map on page 44]

History: 1983 a. 29.

4.12 Twelfth assembly district. The following territory in the county of Milwaukee shall constitute the 12th assembly district: that part of the city of Milwaukee comprising wards 40, 41, 42, 43, 44, 45, 46, 47, 48, 49, 50, 51, 52, 53, 54, 55, 56, 57, 58, 59, 60, 61, 62, 63 and 65. [See AD-12 map on page 44]

History: 1983 a. 29.

4.13 Thirteenth assembly district. The following territory shall constitute the 13th assembly district: [See AD-13 map on page 45]

(1) MILWAUKEE COUNTY. That part of the county of Milwaukee consisting of that part of the city of Milwaukee comprising wards 80, 81, 82, 83, 85, 170, 174, 175, 176, 177, 282, 283, 284, 285, 286, 287, 288, 289, 290, 291, 292, 293, 294, 295, 299 and 300.

(2) WASHINGTON COUNTY. That part of the county of Washington consisting of that part of ward 285 of the city of Milwaukee located in the county.

History: 1983 a. 29.

4.14 Fourteenth assembly district. The following territory in the county of Milwaukee shall constitute the 14th assembly district: that part of the city of Milwaukee comprising wards 90, 91, 92, 93, 94, 95, 96, 97, 98, 99, 100, 101, 102, 103, 104, 123, 124, 125, 129, 130, 133, 134, 135, 139, 141, 142, 309 and 310. [See AD-14 map on page 45]

History: 1983 a. 29.

4.15 Fifteenth assembly district. The following territory in the county of Milwaukee shall constitute the 15th assembly district: that part of the city of Milwaukee comprising wards 19, 20, 21, 25, 26, 27, 28, 31, 32, 33, 34, 35, 36, 37, 38, 39, 84, 86, 87, 88, 89, 126, 127, 180, 181 and 182. [See AD-15 map on page 45]

History: 1983 a. 29.

4.16 Sixteenth assembly district. The following territory in the county of Milwaukee shall constitute the 16th assembly district: that part of the city of Milwaukee comprising wards 1, 2, 3, 22, 23, 24, 29, 30, 122, 128, 131, 136, 183, 184, 185, 187, 188, 189, 190, 191, 192 and 193. [See AD-16 map on page 46]

History: 1983 a. 29.

4.17 Seventeenth assembly district. The following territory in the county of Milwaukee shall constitute the 17th assembly district: that part of the city of Milwaukee comprising wards 4, 5, 6, 7, 8, 9, 10, 11, 12, 13, 14, 15, 105, 106, 107, 108, 109, 110, 111, 112 and 186. [See AD-17 map on page 46]

History: 1983 a. 29.

4.18 Eighteenth assembly district. The following territory in the county of Milwaukee shall constitute the 18th assembly district: that part of the city of Milwaukee comprising wards 16, 17, 18, 67, 68, 113, 114, 115, 116, 117, 118, 119, 120, 121, 194, 195, 196, 197, 198, 199 and 303. [See AD-18 map on page 46]

History: 1983 a. 29.

4.19 Nineteenth assembly district. The following territory in the county of Milwaukee shall constitute the 19th assembly district: a) the city of St. Francis; and b) that part of the city of Milwaukee comprising wards 64, 234, 260, 261, 263, 264, 265, 266, 267, 268, 269, 270, 271, 272, 273, 274, 275, 276, 277, 278 and 280. [See AD-19 map on page 47]

History: 1983 a. 29.

4.20 Twentieth assembly district. The following territory in the county of Milwaukee shall constitute the 20th assembly district: that part of the city of Milwaukee comprising wards 205, 206, 240, 241, 242, 243, 244, 245, 246, 247, 248, 249, 250, 251, 252, 253, 254, 255, 256, 257, 258, 259, 279 and 281. [See AD-20 map on page 47]

History: 1983 a. 29.

4.21 Twenty-first assembly district. The following territory in the county of Milwaukee shall constitute the 21st assembly district: a) the cities of Cudahy and South Milwaukee; and b) that part of the city of Oak Creek comprising wards 2, 6, 7, 9, 10, 11 and 12. [See AD-21 map on page 47]

History: 1983 a. 29.

4.22 Twenty-second assembly district. The following territory in the county of Milwaukee shall constitute the 22nd assembly district: that part of the city of West Allis comprising wards 1, 2, 3, 4, 5, 6, 7, 8, 9, 10, 11, 12, 13, 14, 15, 19, 20, 21, 22, 23, 24, 25, 26, 27 and 34. [See AD-22 map on page 48]

History: 1983 a. 29.

4.23 Twenty-third assembly district. The following territory in the county of Milwaukee shall constitute the 23rd assembly district: a) that part of the village of Greendale comprising wards 7 and 9; b) the city of Greenfield; and c) that part of the city of West Allis comprising wards 18, 28, 29, 30, 31, 32 and 33. [See AD-23 map on page 48]

History: 1983 a. 29.

4.24 Twenty-fourth assembly district. The following territory in the county of Milwaukee shall constitute the 24th assembly district: a) the village of West Milwaukee; and b) that part of the city of Milwaukee comprising wards 157, 159, 160, 161, 162, 200, 201, 202, 203, 204, 207, 208, 209, 210, 211, 212, 213, 214, 215, 216, 217, 218, 219 and 220. [See AD-24 map on page 48]

History: 1983 a. 29.

4.25 Twenty-fifth assembly district. The following territory shall constitute the 25th assembly district: [See AD-25 map on page 49]

(1) CALUMET COUNTY. That part of the county of Calumet consisting of that part of the city of Kiel located in the county.

(2) MANITOWOC COUNTY. That part of the county of Manitowoc consisting of: a) the towns of Centerville, Liberty, Manitowoc, Meeme, Newton and Schleswig; b) the villages of Cleveland, St. Nazianz and Valders; c) the city of Manitowoc; and d) that part of the city of Kiel located in the county.

History: 1983 a. 29.

4.26 Twenty-sixth assembly district. The following territory in the county of Sheboygan shall constitute the 26th assembly district: a) the towns of Mosel and Sheboygan; b) the village of Kohler; c) the city of Sheboygan Falls; and d) that part of the city of Sheboygan comprising wards 1, 2, 3, 4, 5, 6, 11, 12, 13, 14, 15 and 16. [See AD-26 and Sheboygan (city) maps on page 49]

History: 1983 a. 29.

4.27 Twenty-seventh assembly district. The following territory shall constitute the 27th assembly district: [See AD-27, Holland (town) and Sheboygan (city) maps on page 49]

(1) CALUMET COUNTY. That part of the county of Calumet consisting of: a) the town of New Holstein; and b) the city of New Holstein.

(2) SHEBOYGAN COUNTY. That part of the county of Sheboygan consisting of: a) the towns of Greenbush, Herman, Lima, Lyndon, Mitchell, Plymouth, Rhine, Russell, Sheboygan Falls and Wilson; b) that part of the town of Holland

comprising ward 2; c) the villages of Cascade, Elkhart Lake, Glenbeulah, Howards Grove and Waldo; d) the city of Plymouth; and e) that part of the city of Sheboygan comprising wards 7, 8, 9 and 10.

History: 1983 a. 29.

4.28 Twenty-eighth assembly district. The following territory shall constitute the 28th assembly district: [See AD-28 map on page 50]

(1) WHOLE COUNTIES. The counties of Burnett and Polk.

(2) ST. CROIX COUNTY. That part of the county of St. Croix consisting of: a) the towns of Cylon, Forest and Stanton; and b) the village of Deer Park.

History: 1983 a. 29.

4.29 Twenty-ninth assembly district. The following territory shall constitute the 29th assembly district: [See AD-29 map on page 50]

(1) DUNN COUNTY. That part of the county of Dunn consisting of: a) the towns of Eau Galle, Hay River, Lucas, Menomonie, New Haven, Sheridan, Stanton, Tiffany, Weston and Wilson; b) the villages of Boyceville, Downing, Knapp, Ridgeland and Wheeler; and c) the city of Menomonie.

(2) ST. CROIX COUNTY. That part of the county of St. Croix consisting of: a) the towns of Baldwin, Cady, Eau Galle, Emerald, Erin Prairie, Glenwood, Hammond, Pleasant Valley, Richmond, Rush River, St. Joseph, Somerset, Springfield and Star Prairie; b) the villages of Baldwin, Hammond, Somerset, Star Prairie, Wilson and Woodville; c) that part of the village of Spring Valley located in the county; and d) the cities of Glenwood City and New Richmond.

History: 1983 a. 29.

4.30 Thirtieth assembly district. The following territory shall constitute the 30th assembly district: [See AD-30 map on page 50]

(1) PIERCE COUNTY. The county of Pierce.

(2) ST. CROIX COUNTY. That part of the county of St. Croix consisting of: a) the towns of Hudson, Kinnickinnic, Troy and Warren; b) the villages of North Hudson and Roberts; c) the city of Hudson; and d) that part of the city of River Falls located in the county.

History: 1983 a. 29, 192.

4.31 Thirty-first assembly district. The following territory in the county of Waukesha shall constitute the 31st assembly district: a) the towns of Delafield and Pewaukee; b) that part of the town of Brookfield comprising wards 3, 5, 6 and 7; c) the villages of Hartland and Pewaukee; and d) that part of the city of Waukesha comprising wards 1, 7, 9, 10, 11, 12, 14, 19, 22, 23, 24, 28 and 29. [See AD-31 and Waukesha (city) maps on page 51]

History: 1983 a. 29.

4.32 Thirty-second assembly district. The following territory shall constitute the 32nd assembly district: [See AD-32 and Waukesha (city) maps on page 51]

(1) JEFFERSON COUNTY. That part of the county of Jefferson consisting of: a) the towns of Concord, Palmyra and Sullivan; and b) the villages of Palmyra and Sullivan.

(2) WAUKESHA COUNTY. That part of the county of Waukesha consisting of: a) the towns of Eagle, Genesee and Ottawa; b) that part of the town of Mukwonago comprising wards 1, 2, 3, 5 and 6; c) that part of the town of Waukesha comprising wards 1 to 5, 7 and 8; d) the villages of Dousman, Eagle, Mukwonago, North Prairie and Wales; e) that part of the city of New Berlin comprising wards 12, 13 and 24; and f) that

4.32 LEGISLATIVE DISTRICTS

part of the city of Waukesha comprising wards 25, 26, 27, 30 and 31.

History: 1983 a. 29.

4.33 Thirty-third assembly district. The following territory shall constitute the 33rd assembly district: [See AD-33 map on page 51]

(1) WASHINGTON COUNTY. That part of the county of Washington consisting of the town of Richfield.

(2) WAUKESHA COUNTY. That part of the county of Waukesha consisting of: a) the towns of Merton, Oconomowoc and Summit; b) that part of the town of Lisbon comprising wards 1 and 7 to 13; c) the villages of Chenequa, Lac La Belle, Merton, Nashotah and Oconomowoc Lake; and d) the cities of Delafield and Oconomowoc.

History: 1983 a. 29.

4.34 Thirty-fourth assembly district. The following territory shall constitute the 34th assembly district: the counties of Oneida and Vilas [See AD-34 map on page 52]

History: 1983 a. 29.

4.35 Thirty-fifth assembly district. The following territory shall constitute the 35th assembly district: [See AD-35 map on page 52]

(1) LANGLADE COUNTY. That part of the county of Langlade consisting of: a) the towns of Ackley, Ainsworth, Antigo, Elcho, Neva, Norwood, Parrish, Peck, Polar, Price, Rolling, Summit, Upham and Vilas; and b) the city of Antigo.

(2) LINCOLN COUNTY. The county of Lincoln.

(3) MARATHON COUNTY. That part of the county of Marathon consisting of the towns of Berlin and Texas.

History: 1983 a. 29.

4.36 Thirty-sixth assembly district. The following territory shall constitute the 36th assembly district: [See AD-36 map on page 52]

(1) WHOLE COUNTIES. The counties of Florence, Forest and Menominee.

(2) LANGLADE COUNTY. That part of the county of Langlade consisting of: a) the towns of Evergreen, Langlade and Wolf River; and b) the village of White Lake.

(3) MARATHON COUNTY. That part of the county of Marathon consisting of: a) the towns of Easton, Elderon, Harrison, Hewitt, Norrie and Plover; b) the village of Elderon; and c) that part of the village of Birnamwood located in the county.

(4) MARINETTE COUNTY. That part of the county of Marinette consisting of: a) the towns of Amberg, Athelstane, Beecher, Dunbar, Goodman, Middle Inlet, Niagara, Pembine, Silver Cliff, Wagner and Wausaukee; and b) the villages of Niagara and Wausaukee.

(5) OCONTO COUNTY. That part of the county of Oconto consisting of the towns of Armstrong, Brazeau, Breed, Doty, Lakewood, Riverview and Townsend.

(6) SHAWANO COUNTY. That part of the county of Shawano consisting of: a) the towns of Almon, Aniwa, Bartelme, Birnamwood, Fairbanks, Grant, Hutchins, Morris, Red Springs, Seneca and Wittenberg; and b) the villages of Aniwa, Bowler, Eland, Gresham, Mattoon, Tigerton and Wittenberg; and c) that part of the village of Birnamwood located in the county.

History: 1983 a. 29, 192.

4.37 Thirty-seventh assembly district. The following territory shall constitute the 37th assembly district: [See AD-37 map on page 53]

(1) DODGE COUNTY. That part of the county of Dodge consisting of that part of the city of Watertown located in the county.

(2) JEFFERSON COUNTY. That part of the county of Jefferson consisting of: a) the towns of Ixonia, Koshkonong, Lake Mills, Milford, Oakland, Waterloo and Watertown; b) the cities of Fort Atkinson, Lake Mills and Waterloo; and c) that part of the city of Watertown located in the county.

History: 1983 a. 29.

4.38 Thirty-eighth assembly district. The following territory shall constitute the 38th assembly district: [See AD-38 and Janesville (city) maps on page 53]

(1) JEFFERSON COUNTY. That part of the county of Jefferson consisting of: a) the towns of Aztalan, Cold Spring, Farmington, Hebron and Jefferson; b) the village of Johnson Creek; c) the city of Jefferson; and d) that part of the city of Whitewater located in the county.

(2) ROCK COUNTY. That part of the county of Rock consisting of: a) the towns of Harmony, Johnstown and Lima; and b) that part of the city of Janesville comprising wards 2, 15, 16, 17, 18 and 19.

(3) WALWORTH COUNTY. That part of the county of Walworth consisting of: a) the towns of La Grange and Whitewater; and b) that part of the city of Whitewater located in the county.

History: 1983 a. 29.

4.39 Thirty-ninth assembly district. The following territory shall constitute the 39th assembly district: [See AD-39 map on page 53]

(1) COLUMBIA COUNTY. That part of the county of Columbia consisting of that part of the village of Randolph located in the county.

(2) DODGE COUNTY. That part of the county of Dodge consisting of: a) the towns of Beaver Dam, Burnett, Calamus, Chester, Clyman, Emmet, Fox Lake, Hustisford, Lebanon, LeRoy, Lowell, Oak Grove, Shields and Trenton; b) the villages of Clyman, Hustisford, Lowell and Reeseville; c) that part of the village of Randolph located in the county; d) the cities of Beaver Dam, Fox Lake and Juneau; and e) that part of the city of Waupun located in the county.

(3) FOND DU LAC COUNTY. That part of the county of Fond du Lac consisting of that part of the city of Waupun located in the county.

History: 1983 a. 29.

4.40 Fortieth assembly district. The following territory shall constitute the 40th assembly district: [See AD-40 map on page 54]

(1) OUTAGAMIE COUNTY. That part of the county of Outagamie consisting of: a) the towns of Deer Creek, Ellington, Hortonia, Liberty, Maine and Maple Creek; b) the villages of Bear Creek and Hortonville; and c) that part of the city of New London located in the county.

(2) WAUPACA COUNTY. That part of the county of Waupaca consisting of: a) the towns of Bear Creek, Caledonia, Dayton, Dupont, Fremont, Helvetia, Larrabee, Lebanon, Lind, Little Wolf, Matteson, Mukwa, Royalton, St. Lawrence, Scandinavia, Union, Waupaca and Weyauwega; b) the villages of Embarrass, Fremont, Iola, Ogdensburg and Scandinavia; c) the cities of Clintonville, Manawa, Marion, Waupaca and Weyauwega; and d) that part of the city of New London located in the county.

History: 1983 a. 29.

4.41 Forty-first assembly district. The following territory shall constitute the 41st assembly district: [See AD-41 map on page 54]

(1) FOND DU LAC COUNTY. That part of the county of Fond du Lac consisting of: a) the towns of Alto, Metomen and

Ripon; b) the villages of Brandon and Fairwater; and c) the city of Ripon.

(2) **GREEN LAKE COUNTY.** The county of Green Lake.

(3) **WAUSHARA COUNTY.** That part of the county of Waushara consisting of: a) the towns of Aurora, Bloomfield, Dakota, Leon, Marion, Mt. Morris, Poy Sippi, Saxeville, Springwater, Warren and Wautoma; b) the villages of Lohrville, Redgranite and Wild Rose; c) the city of Wautoma; and d) that part of the city of Berlin located in the county.

(4) **WINNEBAGO COUNTY.** That part of the county of Winnebago consisting of the towns of Nepeuskun, Poygan, Rushford and Wolf River.

History: 1983 a. 29.

4.42 Forty-second assembly district. The following territory shall constitute the 42nd assembly district: [See AD-42 map on page 54]

(1) **ADAMS COUNTY.** That part of the county of Adams consisting of the towns of Colburn, Dell Prairie, Easton, Jackson, Leola, Lincoln, New Chester, New Haven, Richfield and Springville.

(2) **COLUMBIA COUNTY.** That part of the county of Columbia consisting of that part of the city of Wisconsin Dells located in the county.

(3) **JUNEAU COUNTY.** That part of the county of Juneau consisting of: a) the towns of Armenia, Clearfield, Cutler, Finley, Fountain, Germantown, Kingston, Lemonweir, Lindina, Lisbon, Marion, Necedah, Orange, Plymouth and Wonewoc; b) the villages of Camp Douglas, Hustler, Necedah, Union Center and Wonewoc; c) the cities of Elroy, Mauston and New Lisbon; and d) that part of the city of Wisconsin Dells located in the county.

(4) **MARQUETTE COUNTY.** The county of Marquette.

(5) **MONROE COUNTY.** That part of the county of Monroe consisting of: a) the towns of Glendale, Ridgeville, Sheldon, Wellington and Wilton; and b) the villages of Kendall, Norwalk and Wilton.

(6) **SAUK COUNTY.** That part of the county of Sauk consisting of that part of the city of Wisconsin Dells located in the county.

(7) **WAUSHARA COUNTY.** That part of the county of Waushara consisting of: a) the towns of Coloma, Deerfield, Hancock, Oasis, Plainfield, Richford and Rose; and b) the villages of Coloma, Hancock and Plainfield.

History: 1983 a. 29.

4.43 Forty-third assembly district. The following territory in the county of Walworth shall constitute the 43rd assembly district: a) the towns of Darien, Delavan, Geneva, Lafayette, Linn, Lyons, Richmond, Sharon, Spring Prairie, Sugar Creek and Walworth; b) the villages of Darien, Fontana-on-Geneva Lake, Sharon, Walworth and Williams Bay; c) the cities of Delavan, Elkhorn and Lake Geneva; and d) that part of the city of Burlington located in the county. [See AD-43 map on page 55]

History: 1983 a. 29.

4.44 Forty-fourth assembly district. The following territory in the county of Rock shall constitute the 44th assembly district: a) the towns of Bradford, Clinton, Janesville, La Prairie and Rock; b) the village of Clinton; and c) that part of the city of Janesville comprising wards 1, 3, 4, 5, 6, 7, 8, 9, 10, 11, 12, 13, 14, 20 and 21. [See AD-44 and Janesville (city) maps on page 55]

History: 1983 a. 29.

4.45 Forty-fifth assembly district. The following territory in the county of Rock shall constitute the 45th assembly

district: a) the towns of Beloit, Newark and Turtle; and b) the city of Beloit. [See AD-45 map on page 55]

History: 1983 a. 29.

4.46 Forty-sixth assembly district. The following territory shall constitute the 46th assembly district: [See AD-46 map on page 56]

(1) **DANE COUNTY.** That part of the county of Dane consisting of: a) the towns of Albion, Bristol, Christiana, Deerfield, Dunkirk, Medina, Pleasant Springs, Rutland, Sun Prairie and Windsor; b) the villages of Deerfield, DeForest, Marshall and Rockdale; c) that part of the village of Cambridge located in the county; and d) the cities of Stoughton and Sun Prairie.

(2) **JEFFERSON COUNTY.** That part of the county of Jefferson consisting of that part of the village of Cambridge located in the county.

History: 1983 a. 29.

4.47 Forty-seventh assembly district. The following territory shall constitute the 47th assembly district: [See AD-47 on page 56]

(1) **GREEN COUNTY.** That part of the county of Green consisting of: a) the towns of Adams, Albany, Cadiz, Clarno, Decatur, Jefferson, Jordan, Monroe, Mt. Pleasant, Spring Grove, Sylvester, Washington and York; b) the villages of Albany, Browntown and Monticello; and c) the cities of Brodhead and Monroe.

(2) **JEFFERSON COUNTY.** That part of the county of Jefferson consisting of the town of Sumner.

(3) **ROCK COUNTY.** That part of the county of Rock consisting of: a) the towns of Avon, Center, Fulton, Magnolia, Milton, Plymouth, Porter and Spring Valley; b) the villages of Footville and Orfordville; and c) the cities of Edgerton and Milton.

History: 1983 a. 29.

4.48 Forty-eighth assembly district. The following territory in the county of Dane shall constitute the 48th assembly district: a) the towns of Blooming Grove, Burke and Cottage Grove; b) the villages of Cottage Grove and McFarland; c) the city of Monona; and d) that part of the city of Madison comprising wards 1, 2, 4, 5, 8, 9, 10, 11, 12, 13 and 20. [See AD-48 map on page 56, and Madison area map on page 39]

History: 1983 a. 29.

4.49 Forty-ninth assembly district. The following territory shall constitute the 49th assembly district: [See AD-49 map on page 57]

(1) **GRANT COUNTY.** That part of the county of Grant consisting of: a) the towns of Beetown, Bloomington, Cassville, Castle Rock, Clifton, Ellenboro, Fennimore, Glen Haven, Harrison, Hickory Grove, Liberty, Lima, Little Grant, Mt. Hope, Mt. Ida, Muscoda, North Lancaster, Platteville, Potosi, South Lancaster, Waterloo, Watterstown and Wingville; b) the villages of Bloomington, Blue River, Cassville, Mt. Hope, Potosi and Tennyson; c) that part of the village of Livingston located in the county; d) that part of the village of Muscoda located in the county; and e) the cities of Fennimore, Lancaster and Platteville.

(2) **IOWA COUNTY.** That part of the county of Iowa consisting of that part of the village of Livingston located in the county.

(3) **RICHLAND COUNTY.** That part of the county of Richland consisting of: a) the towns of Akan, Dayton, Eagle, Forest, Marshall, Orion, Richland, Richwood and Sylvan; b) the village of Boaz; c) that part of the village of Viola located in the county; and d) the city of Richland Center.

4.49 LEGISLATIVE DISTRICTS

(4) **VERNON COUNTY.** That part of the county of Vernon consisting of that part of the village of Viola located in the county.

History: 1983 a. 29.

4.50 Fiftieth assembly district. The following territory shall constitute the 50th assembly district: [See AD-50 map on page 57]

(1) **JUNEAU COUNTY.** That part of the county of Juneau consisting of: a) the towns of Kildare, Lyndon, Seven Mile Creek and Summit; and b) the village of Lyndon Station.

(2) **RICHLAND COUNTY.** That part of the county of Richland consisting of: a) the towns of Bloom, Buena Vista, Henrietta, Ithaca, Rockbridge, Westford and Willow; b) the villages of Lone Rock and Yuba; and c) that part of the village of Cazenovia located in the county.

(3) **SAUK COUNTY.** That part of the county of Sauk consisting of: a) the towns of Baraboo, Bear Creek, Dellona, Excelsior, Fairfield, Franklin, Freedom, Honey Creek, Iron-ton, La Valle, Prairie du Sac, Reedsburg, Spring Green, Sumpter, Troy, Washington, Westfield, Winfield and Woodland; b) the villages of Ironton, La Valle, Lime Ridge, Loganville, North Freedom, Plain, Prairie du Sac, Rock Springs, Sauk City, Spring Green and West Baraboo; c) that part of the village of Cazenovia located in the county; and d) the cities of Baraboo and Reedsburg.

History: 1983 a. 29.

4.51 Fifty-first assembly district. The following territory shall constitute the 51st assembly district: [See AD-51 map on page 57]

(1) **GRANT COUNTY.** That part of the county of Grant consisting of: a) the towns of Hazel Green, Jamestown, Paris and Smelser; b) the village of Dickeyville; c) that part of the village of Hazel Green located in the county; d) that part of the village of Montfort located in the county; and e) that part of the city of Cuba City located in the county.

(2) **IOWA COUNTY.** That part of the county of Iowa consisting of: a) the towns of Arena, Brigham, Clyde, Dodgeville, Eden, Highland, Linden, Mifflin, Mineral Point, Moscow, Pulaski, Ridgeway, Waldwick and Wyoming; b) the villages of Arena, Avoca, Barneveld, Cobb, Highland, Hollandale, Linden, Rewey and Ridgeway; c) that part of the village of Blanchardville located in the county; d) that part of the village of Montfort located in the county; e) that part of the village of Muscoda located in the county; and f) the cities of Dodgeville and Mineral Point.

(3) **LAFAYETTE COUNTY.** The county of Lafayette.

History: 1983 a. 29.

4.52 Fifty-second assembly district. The following territory shall constitute the 52nd assembly district: [See AD-52 map on page 58]

(1) **FOND DU LAC COUNTY.** That part of the county of Fond du Lac consisting of: a) the towns of Fond du Lac and Friendship; b) the village of North Fond du Lac; and c) the city of Fond du Lac.

(2) **WINNEBAGO COUNTY.** That part of the county of Winnebago consisting of the town of Black Wolf.

History: 1983 a. 29.

4.53 Fifty-third assembly district. The following territory shall constitute the 53rd assembly district: [See AD-53 map on page 58]

(1) **FOND DU LAC COUNTY.** That part of the county of Fond du Lac consisting of: a) the towns of Auburn, Empire, Forest, Marshfield, Osceola and Taycheedah; and b) the villages of Mt. Calvary and St. Cloud.

(2) **OZAUKEE COUNTY.** That part of the county of Ozaukee consisting of: a) the town of Fredonia; and b) the village of Fredonia.

(3) **SHEBOYGAN COUNTY.** That part of the county of Sheboygan consisting of the town of Scott.

(4) **WASHINGTON COUNTY.** That part of the county of Washington consisting of: a) the towns of Barton, Farmington and Trenton; and b) the city of West Bend.

History: 1983 a. 29.

4.54 Fifty-fourth assembly district. The following territory in the county of Winnebago shall constitute the 54th assembly district: that part of the city of Oshkosh comprising wards 29, 30, 31, 32, 33, 34, 35, 37, 38, 39, 40, 41, 42, 43, 44 and 45. [See AD-54 and Oshkosh (city) maps on page 58]

History: 1983 a. 29.

4.55 Fifty-fifth assembly district. The following territory in the county of Winnebago shall constitute the 55th assembly district: a) the town of Menasha; b) that part of the city of Menasha located in the county; and c) that part of the city of Neenah comprising wards 1, 3, 4, 5, 7, 8, 9, 10, 11, 12, 13, 14, 15 and 16. [See AD-55 and Neenah (city) maps on page 59]

History: 1983 a. 29, 192.

4.56 Fifty-sixth assembly district. The following territory shall constitute the 56th assembly district: [See AD-56 and Neenah (city) maps on page 59, and Oshkosh (city) map on page 58]

(1) **FOND DU LAC COUNTY.** That part of the county of Fond du Lac consisting of: a) the towns of Byron, Eden, Eldorado, Lamartine, Oakfield, Rosendale, Springvale and Waupun; and b) the villages of Eden, Oakfield and Rosendale.

(2) **OUTAGAMIE COUNTY.** That part of the county of Outagamie consisting of the towns of Dale and Greenville.

(3) **WINNEBAGO COUNTY.** That part of the county of Winnebago consisting of: a) the towns of Algoma, Clayton, Neenah, Nekimi, Omro, Oshkosh, Utica, Vinland, Winchester and Winneconne; b) the village of Winneconne; c) the city of Omro; d) that part of the city of Neenah comprising wards 2 and 6; and e) that part of the city of Oshkosh comprising ward 36.

History: 1983 a. 29.

4.57 Fifty-seventh assembly district. The following territory in the county of Outagamie shall constitute the 57th assembly district: a) the town of Grand Chute; and b) that part of the city of Appleton comprising wards 1, 3, 4, 6, 7, 8, 12, 14, 15, 16, 17, 18 and 19. [See AD-57 and Appleton (city) maps on page 59]

History: 1983 a. 29.

4.58 Fifty-eighth assembly district. The following territory shall constitute the 58th assembly district: [See AD-58 map on page 60]

(1) **OZAUKEE COUNTY.** That part of the county of Ozaukee consisting of: a) the town of Cedarburg; b) the village of Thiensville; and c) the city of Mequon.

(2) **WASHINGTON COUNTY.** That part of the county of Washington consisting of: a) the towns of Germantown, Jackson, Polk and West Bend; and b) the villages of German-town and Jackson.

History: 1983 a. 29.

4.59 Fifty-ninth assembly district. The following territory shall constitute the 59th assembly district: [See AD-59 map on page 60]

(1) **DODGE COUNTY.** That part of the county of Dodge consisting of: a) the towns of Ashippun, Herman, Hubbard,

Lomira, Rubicon, Theresa and Williamstown; b) the villages of Brownsville, Iron Ridge, Kekoskee, Lomira, Neosho and Theresa; and c) the cities of Horicon and Mayville.

(2) FOND DU LAC COUNTY. That part of the county of Fond du Lac consisting of: a) the town of Ashford; and b) the village of Campbellsport.

(3) WASHINGTON COUNTY. That part of the county of Washington consisting of: a) the towns of Addison, Erin, Hartford, Kewaskum and Wayne; b) the villages of Kewaskum and Slinger; and c) the city of Hartford.

History: 1983 a. 29.

4.60 Sixtieth assembly district. The following territory shall constitute the 60th assembly district: [See AD-60 and Holland (town) maps on page 60]

(1) OZAUKEE COUNTY. That part of the county of Ozaukee consisting of: a) the towns of Belgium, Grafton, Port Washington and Saukville; b) the villages of Belgium, Grafton and Saukville; c) that part of the village of Newburg located in the county; and d) the cities of Cedarburg and Port Washington.

(2) SHEBOYGAN COUNTY. That part of the county of Sheboygan consisting of: a) the town of Sherman; b) that part of the town of Holland comprising wards 1 and 3; and c) the villages of Adell, Cedar Grove, Oostburg and Random Lake.

(3) WASHINGTON COUNTY. That part of the county of Washington consisting of that part of the village of Newburg located in the county.

History: 1983 a. 29.

4.61 Sixty-first assembly district. The following territory in the county of Racine shall constitute the 61st assembly district: a) the villages of North Bay and Wind Point; and b) that part of the city of Racine comprising wards 1, 5, 7, 8, 9, 10, 11, 12, 13, 14, 15, 16, 23, 29, 30, 31 and 32. [See AD-61 and Racine (city) maps on page 61]

History: 1983 a. 29.

4.62 Sixty-second assembly district. The following territory in the county of Racine shall constitute the 62nd assembly district: a) that part of the town of Mt. Pleasant comprising wards 1 and 4 to 6; b) the village of Elmwood Park; and c) that part of the city of Racine comprising wards 2, 3, 4, 6, 17, 18, 19, 20, 21, 22, 24, 25, 26, 27 and 28. [See AD-62, Mt. Pleasant (town) and Racine (city) maps on page 61]

History: 1983 a. 29.

4.63 Sixty-third assembly district. The following territory in the county of Racine shall constitute the 63rd assembly district: a) the towns of Caledonia, Raymond and Yorkville; b) that part of the town of Mt. Pleasant comprising wards 2, 3 and 7 to 12; and c) the villages of Sturtevant and Union Grove. [See AD-63, Mt. Pleasant (town) and Racine (city) maps on page 61]

History: 1983 a. 29.

4.64 Sixty-fourth assembly district. The following territory in the county of Kenosha shall constitute the 64th assembly district: a) the town of Somers; and b) that part of the city of Kenosha comprising wards 1, 2, 3, 7, 8, 9, 10, 11, 12, 13, 19, 20, 21, 22, 23, 31 and 32. [See AD-64 and Kenosha (city) maps on page 62]

History: 1983 a. 29.

4.65 Sixty-fifth assembly district. The following territory in the county of Kenosha shall constitute the 65th assembly district: a) that part of the town of Pleasant Prairie comprising wards 1 to 4, 6 and 7; and b) that part of the city of Kenosha comprising wards 4, 5, 6, 14, 15, 16, 17, 18, 24, 25,

26, 27, 28, 29, 30, 33 and 34. [See AD-65, Kenosha (city) and Pleasant Prairie (town) maps on page 62]

History: 1983 a. 29.

4.66 Sixty-sixth assembly district. The following territory shall constitute the 66th assembly district: [See AD-66 and Pleasant Prairie (town) maps on page 62]

(1) KENOSHA COUNTY. That part of the county of Kenosha consisting of: a) the towns of Brighton, Bristol, Paris, Randall, Salem and Wheatland; b) that part of the town of Pleasant Prairie comprising wards 5, 8 and 9; and c) the villages of Paddock Lake, Silver Lake and Twin Lakes.

(2) RACINE COUNTY. That part of the county of Racine consisting of: a) the town of Burlington; and b) that part of the city of Burlington located in the county.

(3) WALWORTH COUNTY. That part of the county of Walworth consisting of: a) the town of Bloomfield; and b) the village of Genoa City.

History: 1983 a. 29.

4.67 Sixty-seventh assembly district. The following territory shall constitute the 67th assembly district: [See AD-67 map on page 63]

(1) BARRON COUNTY. That part of the county of Barron consisting of that part of the village of New Auburn located in the county.

(2) CHIPPEWA COUNTY. That part of the county of Chippewa consisting of: a) the towns of Auburn, Bloomer, Cleveland, Cooks Valley, Eagle Point, Estella, Hallie, Howard, Lake Holcombe, Ruby, Tilden, Wheaton and Woodmohr; b) that part of the village of New Auburn located in the county; and c) the cities of Bloomer, Chippewa Falls and Cornell.

(3) DUNN COUNTY. That part of the county of Dunn consisting of: a) the towns of Colfax, Dunn, Elk Mound, Grant, Otter Creek, Peru, Red Cedar, Rock Creek, Sand Creek, Sherman, Spring Brook and Tainter; and b) the villages of Colfax and Elk Mound.

(4) RUSK COUNTY. That part of the county of Rusk consisting of: a) the towns of Marshall and Willard; and b) the village of Sheldon.

History: 1983 a. 29.

4.68 Sixty-eighth assembly district. The following territory shall constitute the 68th assembly district: [See AD-68 and Eau Claire (city) maps on page 63]

(1) CHIPPEWA COUNTY. That part of the county of Chippewa consisting of: a) the towns of Anson, Arthur, Colburn, Delmar, Edson, Goetz, Lafayette and Sigel; b) the villages of Boyd and Cadott; c) the city of Stanley; and d) that part of the city of Eau Claire, located in the county, comprising ward 16.

(2) CLARK COUNTY. That part of the county of Clark consisting of the town of Thorp.

(3) EAU CLAIRE COUNTY. That part of the county of Eau Claire consisting of: a) the towns of Seymour and Union; and b) that part of the city of Eau Claire comprising wards 1, 6, 7, 8, 9, 10, 11, 12 and 14.

(4) TAYLOR COUNTY. That part of the county of Taylor consisting of the town of Taft.

History: 1983 a. 29.

4.69 Sixty-ninth assembly district. The following territory shall constitute the 69th assembly district: [See AD-69 map on page 63]

(1) CLARK COUNTY. That part of the county of Clark consisting of: a) the towns of Beaver, Colby, Dewhurst, Eaton, Fremont, Grant, Green Grove, Hewett, Hixon, Hoard, Levis, Longwood, Loyal, Lynn, Mayville, Pine Valley, Reseburg, Sherman, Sherwood, Unity, Warner, Wash-

4.69 LEGISLATIVE DISTRICTS

burn, Weston, Withee, Worden and York; b) the villages of Curtiss, Dorchester, Granton and Withee; c) that part of the village of Unity located in the county; d) the cities of Greenwood, Loyal, Neillsville, Owen and Thorp; e) that part of the city of Abbotsford located in the county; and f) that part of the city of Colby located in the county.

(2) **MARATHON COUNTY.** That part of the county of Marathon consisting of: a) the towns of Brighton, Eau Pleine, Frankfort, Holton, Hull, Johnson, McMillan and Spencer; b) the village of Spencer; c) that part of the village of Unity located in the county; d) that part of the city of Abbotsford located in the county; and e) that part of the city of Colby located in the county.

(3) **TAYLOR COUNTY.** That part of the county of Taylor consisting of: a) the towns of Aurora, Cleveland, Deer Creek, Ford, Grover, Holway, Little Black, McKinley, Maplehurst, Pershing and Roosevelt; and b) the villages of Gilman, Lublin and Stetsonville.

History: 1983 a. 29.

4.70 Seventieth assembly district. The following territory shall constitute the 70th assembly district: [See AD-70 map on page 64]

(1) **MARATHON COUNTY.** That part of the county of Marathon consisting of that part of the city of Marshfield located in the county.

(2) **PORTAGE COUNTY.** That part of the county of Portage consisting of: a) the towns of Alban, Buena Vista, Carson, Dewey, Eau Pleine, Linwood, Plover and Sharon; b) the villages of Junction City and Rosholt; and c) that part of the village of Milladore located in the county.

(3) **WOOD COUNTY.** That part of the county of Wood consisting of: a) the towns of Arpin, Auburndale, Cameron, Cary, Cranmoor, Dexter, Hansen, Hiles, Lincoln, Marshfield, Milladore, Port Edwards, Remington, Richfield, Rock, Seneca, Sherry, Sigel and Wood; b) the villages of Arpin, Auburndale, Hewitt and Vesper; c) that part of the village of Milladore located in the county; d) the city of Pittsville; and e) that part of the city of Marshfield located in the county.

History: 1983 a. 29.

4.71 Seventy-first assembly district. The following territory shall constitute the 71st assembly district: [See AD-71 map on page 64]

(1) **PORTAGE COUNTY.** That part of the county of Portage consisting of: a) the towns of Almond, Amherst, Belmont, Hull, Lanark, New Hope and Stockton; b) the villages of Almond, Amherst, Amherst Junction, Nelsonville, Park Ridge, Plover and Whiting; and c) the city of Stevens Point.

(2) **WAUPACA COUNTY.** That part of the county of Waupaca consisting of the towns of Farmington and Iola.

History: 1983 a. 29.

4.72 Seventy-second assembly district. The following territory shall constitute the 72nd assembly district: [See AD-72 map on page 64]

(1) **ADAMS COUNTY.** That part of the county of Adams consisting of: a) the towns of Adams, Big Flats, Monroe, Preston, Quincy, Rome and Strongs Prairie; b) the village of Friendship; and c) the city of Adams.

(2) **PORTAGE COUNTY.** That part of the county of Portage consisting of the towns of Grant and Pine Grove.

(3) **WOOD COUNTY.** That part of the county of Wood consisting of: a) the towns of Grand Rapids, Rudolph and Saratoga; b) the villages of Biron, Port Edwards and Rudolph; and c) the cities of Nekoosa and Wisconsin Rapids.

History: 1983 a. 29.

4.73 Seventy-third assembly district. The following territory shall constitute the 73rd assembly district: [See AD-73 map on page 65]

(1) **BAYFIELD COUNTY.** That part of the county of Bayfield consisting of the towns of Barnes, Hughes, Iron River, Orienta, Oulu and Port Wing.

(2) **DOUGLAS COUNTY.** The county of Douglas.

History: 1983 a. 29.

4.74 Seventy-fourth assembly district. The following territory shall constitute the 74th assembly district: [See AD-74 map on page 65]

(1) **WHOLE COUNTIES.** The counties of Ashland, Iron and Sawyer.

(2) **BAYFIELD COUNTY.** That part of the county of Bayfield consisting of: a) the towns of Barksdale, Bayfield, Bayview, Bell, Cable, Clover, Delta, Drummond, Eileen, Grand View, Kelly, Keystone, Lincoln, Mason, Namakagon, Pilsen, Russell, Tripp and Washburn; b) the villages of Cable and Mason; and c) the cities of Bayfield and Washburn.

(3) **RUSK COUNTY.** That part of the county of Rusk consisting of the town of South Fork.

History: 1983 a. 29.

4.75 Seventy-fifth assembly district. The following territory shall constitute the 75th assembly district: [See AD-75 map on page 65]

(1) **BARRON COUNTY.** That part of the county of Barron consisting of: a) the towns of Almena, Arland, Barron, Bear Lake, Cedar Lake, Clinton, Crystal Lake, Cumberland, Dallas, Doyle, Lakeland, Maple Grove, Maple Plain, Oak Grove, Prairie Farm, Prairie Lake, Rice Lake, Sioux Creek, Stanfold, Stanley, Turtle Lake and Vance Creek; b) the villages of Almena, Cameron, Dallas, Haugen and Prairie Farm; c) that part of the village of Turtle Lake located in the county; and d) the cities of Barron, Cumberland and Rice Lake.

(2) **WASHBURN COUNTY.** The county of Washburn.

History: 1983 a. 29.

4.76 Seventy-sixth assembly district. The following territory in the county of Dane shall constitute the 76th assembly district: a) the town of Madison; and b) that part of the city of Madison comprising wards 36, 37, 38, 39, 40, 41, 42, 47, 48, 49, 53, 54, 59, 60, 64, 65 and 66. [See AD-76 map on page 66]

History: 1983 a. 29.

4.77 Seventy-seventh assembly district. The following territory in the county of Dane shall constitute the 77th assembly district: a) the village of Shorewood Hills; b) that part of the city of Madison comprising wards 31, 32, 34, 35, 43, 44, 45, 46, 50, 51, 52, 55, 56, 57, 58, 61, 62 and 63; and c) that part of the city of Middleton comprising ward 5. [See AD-77 map on page 66]

History: 1983 a. 29.

4.78 Seventy-eighth assembly district. The following territory in the county of Dane shall constitute the 78th assembly district: a) the village of Maple Bluff; and b) that part of the city of Madison comprising wards 3, 6, 7, 19, 21, 22, 23, 24, 25, 26, 27, 28, 29, 30 and 33. [See AD-78 map on page 66]

History: 1983 a. 29.

4.79 Seventy-ninth assembly district. The following territory shall constitute the 79th assembly district: [See AD-79 map on page 67]

(1) **DANE COUNTY.** That part of the county of Dane consisting of: a) the towns of Blue Mounds, Cross Plains, Dunn, Montrose, Oregon, Perry, Primrose, Springdale, Ver-

mont and Verona; b) the villages of Blue Mounds, Mt. Horeb and Oregon; c) that part of the village of Belleville located in the county; d) that part of the village of Brooklyn located in the county; and e) the cities of Fitchburg and Verona.

(2) GREEN COUNTY. That part of the county of Green consisting of: a) the towns of Brooklyn, Exeter and New Glarus; b) the village of New Glarus; c) that part of the village of Belleville located in the county; and d) that part of the village of Brooklyn located in the county.

(3) ROCK COUNTY. That part of the county of Rock consisting of: a) the town of Union; and b) the city of Evansville.

History: 1983 a. 29, 192.

4.80 Eightieth assembly district. The following territory shall constitute the 80th assembly district: [See AD-80 map on page 67]

(1) COLUMBIA COUNTY. That part of the county of Columbia consisting of: a) the towns of Arlington, Caledonia, Columbus, Courtland, Dekorra, Fort Winnebago, Fountain Prairie, Hampden, Leeds, Lewiston, Lodi, Lowville, Marcelon, Newport, Otsego, Pacific, Randolph, Scott, Springvale and Wycocena; b) the villages of Arlington, Cambria, Doylestown, Fall River, Friesland, Pardeeville, Poynette, Rio and Wycocena; c) the cities of Lodi and Portage; and d) that part of the city of Columbus located in the county.

(2) DANE COUNTY. That part of the county of Dane consisting of the town of York.

(3) DODGE COUNTY. That part of the county of Dodge consisting of: a) the towns of Elba, Portland and Westford; and b) that part of the city of Columbus located in the county.

(4) SAUK COUNTY. That part of the county of Sauk consisting of: a) the towns of Delton, Greenfield and Merrimac; and b) the villages of Lake Delton and Merrimac.

History: 1983 a. 29, 192.

4.81 Eighty-first assembly district. The following territory shall constitute the 81st assembly district: [See AD-81 map on page 67, and Madison area map on page 39]

(1) COLUMBIA COUNTY. That part of the county of Columbia consisting of the town of West Point.

(2) DANE COUNTY. That part of the county of Dane consisting of: a) the towns of Berry, Black Earth, Dane, Mazomanie, Middleton, Roxbury, Springfield, Vienna and Westport; b) the villages of Black Earth, Cross Plains, Dane, Mazomanie and Waunakee; c) that part of the city of Madison comprising wards 14, 15, 16, 17 and 18; and d) that part of the city of Middleton comprising wards 1, 2, 3, 4, 6, 7, 8, 9, 10, 11, 12, 13, 14 and 15.

History: 1983 a. 29.

4.82 Eighty-second assembly district. The following territory in the county of Milwaukee shall constitute the 82nd assembly district: a) that part of the village of Greendale comprising wards 1, 2, 3, 4, 5, 6, 8 and 10; b) the village of Hales Corners; c) the city of Franklin; and d) that part of the city of Oak Creek comprising wards 1, 3, 4, 5, 8, 13, 14, 15, 16 and 17. [See AD-82 maps on page 68]

History: 1983 a. 29.

4.83 Eighty-third assembly district. The following territory shall constitute the 83rd assembly district: [See AD-83 map on page 68]

(1) RACINE COUNTY. That part of the county of Racine consisting of: a) the towns of Dover, Norway, Rochester and Waterford; and b) the villages of Rochester and Waterford.

(2) WALWORTH COUNTY. That part of the county of Walworth consisting of: a) the towns of East Troy and Troy; and b) the village of East Troy.

(3) WAUKESHA COUNTY. That part of the county of Waukesha consisting of: a) the town of Vernon; b) that part of the town of Mukwonago comprising ward 4; c) the village of Big Bend; and d) the city of Muskego.

History: 1983 a. 29.

4.84 Eighty-fourth assembly district. The following territory in the county of Waukesha shall constitute the 84th assembly district: a) that part of the town of Waukesha comprising ward 6; b) that part of the city of New Berlin comprising wards 1, 2, 3, 4, 5, 6, 7, 8, 9, 10, 11, 14, 15, 16, 17, 18, 19, 20, 21, 22 and 23; and c) that part of the city of Waukesha comprising wards 2, 3, 4, 5, 6, 8, 13, 15, 16, 17, 18, 20 and 21. [See AD-84 map on page 68, and Waukesha (city) map on page 40]

History: 1983 a. 29.

4.85 Eighty-fifth assembly district. The following territory in the county of Marathon shall constitute the 85th assembly district: a) the towns of Maine, Stettin and Wausau; b) that part of the town of Rib Mountain comprising ward 2; c) the villages of Brokaw and Rothschild; and d) the cities of Schofield and Wausau. [See AD-85 and Rib Mountain (town) maps on page 69]

History: 1983 a. 29.

4.86 Eighty-sixth assembly district. The following territory shall constitute the 86th assembly district: [See AD-86 and Rib Mountain (town) maps on page 69]

(1) MARATHON COUNTY. That part of the county of Marathon consisting of: a) the towns of Bergen, Bern, Bevent, Cassel, Cleveland, Day, Emmet, Franzen, Green Valley, Guenther, Halsey, Hamburg, Knowlton, Kronenwetter, Marathon, Mosinee, Reid, Rib Falls, Rietbrock, Ringle, Weston and Wien; b) that part of the town of Rib Mountain comprising wards 1 and 3 to 8; c) the villages of Athens, Edgar, Fenwood, Hatley, Marathon and Stratford; and d) the city of Mosinee.

(2) SHAWANO COUNTY. That part of the county of Shawano consisting of the town of Germania.

(3) WAUPACA COUNTY. That part of the county of Waupaca consisting of: a) the towns of Harrison and Wyoming; and b) the village of Big Falls.

History: 1983 a. 29.

4.87 Eighty-seventh assembly district. The following territory shall constitute the 87th assembly district: [See AD-87 map on page 69]

(1) BARRON COUNTY. That part of the county of Barron consisting of: a) the towns of Chetek, Dovre and Sumner; and b) the city of Chetek.

(2) CHIPPEWA COUNTY. That part of the county of Chippewa consisting of the towns of Birch Creek and Sampson.

(3) PRICE COUNTY. The county of Price.

(4) RUSK COUNTY. That part of the county of Rusk consisting of: a) the towns of Atlanta, Big Bend, Big Falls, Cedar Rapids, Dewey, Flambeau, Grant, Grow, Hawkins, Hubbard, Lawrence, Murry, Richland, Rusk, Strickland, Stubbs, Thornapple, True, Washington, Wilkinson and Wilson; b) the villages of Bruce, Conrath, Glen Flora, Hawkins, Ingram, Tony and Weyerhaeuser; and c) the city of Ladysmith.

(5) TAYLOR COUNTY. That part of the county of Taylor consisting of: a) the towns of Browning, Chelsea, Goodrich, Greenwood, Hammel, Jump River, Medford, Molitor, Rib Lake and Westboro; b) the village of Rib Lake; and c) the city of Medford.

History: 1983 a. 29.

4.88 LEGISLATIVE DISTRICTS

4.88 Eighty-eighth assembly district. The following territory shall constitute the 88th assembly district: [See AD-88 map on page 70]

(1) **MARINETTE COUNTY.** That part of the county of Marinette consisting of: a) the towns of Beaver, Grover, Lake, Peshtigo, Porterfield, Pound and Stephenson; b) the villages of Coleman, Crivitz and Pound; and c) the cities of Marinette and Peshtigo.

(2) **OCONTO COUNTY.** That part of the county of Oconto consisting of: a) the towns of Abrams, Chase, Lena, Little River, Little Suamico, Morgan, Oconto, Pensaukee and Spruce; b) the village of Lena; and c) the city of Oconto.

(3) **SHAWANO COUNTY.** That part of the county of Shawano consisting of the towns of Angelica and Maple Grove.

History: 1983 a. 29.

4.89 Eighty-ninth assembly district. The following territory in the county of Brown shall constitute the 89th assembly district: a) the towns of Hobart, Pittsfield and Suamico; b) the villages of Howard and Pulaski; and c) that part of the city of Green Bay comprising wards 7, 8, 9, 10, 11, 12, 21, 31, 32, 33, 34, 35, 43, 45 and 46. [See AD-89 and Green Bay (city) maps on page 70]

History: 1983 a. 29.

4.90 Ninetieth assembly district. The following territory in the county of Brown shall constitute the 90th assembly district: a) the village of Ashwaubenon; b) that part of the city of De Pere comprising ward 9; and c) that part of the city of Green Bay comprising wards 23, 24, 25, 26, 27, 28, 29, 30, 36, 37, 38, 39, 40, 41, 42 and 44. [See AD-90 map and De Pere and Green Bay (city) maps on page 70]

History: 1983 a. 29.

4.91 Ninety-first assembly district. The following territory shall constitute the 91st assembly district: the counties of Buffalo, Pepin and Trempealeau. [See AD-91 map on page 71]

History: 1983 a. 29.

4.92 Ninety-second assembly district. The following territory shall constitute the 92nd assembly district: [See AD-92 map on page 71]

(1) **CLARK COUNTY.** That part of the county of Clark consisting of the towns of Butler, Foster, Hendren, Mead, Mentor and Seif.

(2) **EAU CLAIRE COUNTY.** That part of the county of Eau Claire consisting of the towns of Ludington and Wilson.

(3) **JACKSON COUNTY.** The county of Jackson.

(4) **MONROE COUNTY.** That part of the county of Monroe consisting of: a) the towns of Adrian, Angelo, Byron, Clifton, Grant, Greenfield, Lafayette, La Grange, Lincoln, Little Falls, New Lyme, Oakdale, Scott, Sparta and Tomah; b) the villages of Warrens and Wyeville; and c) the cities of Sparta and Tomah.

History: 1983 a. 29.

4.93 Ninety-third assembly district. The following territory in the county of Eau Claire shall constitute the 93rd assembly district: a) the towns of Bridge Creek, Brunswick, Clear Creek, Drammen, Fairchild, Lincoln, Otter Creek, Pleasant Valley and Washington; b) the villages of Fairchild and Fall Creek; c) the cities of Altoona and Augusta; and d) that part of the city of Eau Claire comprising wards 2, 3, 4, 5, 13, 15, 17, 18, 19 and 20. [See AD-93 and Eau Claire (city) maps on page 71]

History: 1983 a. 29.

4.94 Ninety-fourth assembly district. The following territory shall constitute the 94th assembly district: [See AD-94 and La Crosse (city) maps on page 72]

(1) **LA CROSSE COUNTY.** That part of the county of La Crosse consisting of: a) the towns of Bangor, Barre, Burns, Campbell, Farmington, Hamilton, Holland, Medary, Onalaska and Washington; b) the villages of Bangor, Holmen, Rockland and West Salem; c) the city of Onalaska; and d) that part of the city of La Crosse comprising wards 1, 2 and 8.

(2) **MONROE COUNTY.** That part of the county of Monroe consisting of: a) the towns of Jefferson, Leon, Portland and Wells; and b) the villages of Cashton and Melvina.

History: 1983 a. 29.

4.95 Ninety-fifth assembly district. The following territory in the county of La Crosse shall constitute the 95th assembly district: a) the towns of Greenfield and Shelby; and b) that part of the city of La Crosse comprising wards 3, 4, 5, 6, 7, 9, 10, 11, 12, 13, 14, 15, 16, 17 and 18. [See AD-95 and La Crosse (city) maps on page 72]

History: 1983 a. 29.

4.96 Ninety-sixth assembly district. The following territory shall constitute the 96th assembly district: [See AD-96 map on page 72]

(1) **CRAWFORD COUNTY.** The county of Crawford.

(2) **GRANT COUNTY.** That part of the county of Grant consisting of: a) the towns of Boscobel, Marion, Millville, Patch Grove, Woodman and Wyalusing; b) the villages of Bagley, Patch Grove and Woodman; and c) the city of Boscobel.

(3) **VERNON COUNTY.** That part of the county of Vernon consisting of: a) the towns of Bergen, Christiana, Clinton, Coon, Forest, Franklin, Genoa, Greenwood, Hamburg, Harmony, Hillsboro, Jefferson, Kickapoo, Liberty, Stark, Sterling, Union, Viroqua, Webster, Wheatland and Whitestown; b) the villages of Chaseburg, Coon Valley, Genoa, La Farge, Ontario, Readstown and Stoddard; c) that part of the village of De Soto located in the county; and d) the cities of Hillsboro, Viroqua and Westby.

History: 1983 a. 29.

4.97 Ninety-seventh assembly district. The following territory shall constitute the 97th assembly district: [See AD-97 map on page 73]

(1) **MILWAUKEE COUNTY.** That part of the county of Milwaukee consisting of that part of the city of Milwaukee comprising wards 296, 297, 298, 301 and 302.

(2) **WAUKESHA COUNTY.** That part of the county of Waukesha consisting of: a) that part of the town of Lisbon comprising wards 2 to 6; and b) the villages of Butler, Lannon, Menomonee Falls and Sussex.

History: 1983 a. 29.

4.98 Ninety-eighth assembly district. The following territory in the county of Milwaukee shall constitute the 98th assembly district: that part of the city of Wauwatosa comprising wards 1, 2, 3, 4, 5, 6, 7, 8, 10, 11, 12, 13, 14, 15, 16, 17, 18, 19, 20, 22, 23 and 24. [See AD-98 map on page 73]

History: 1983 a. 29.

4.99 Ninety-ninth assembly district. The following territory shall constitute the 99th assembly district: [See AD-99 map on page 73]

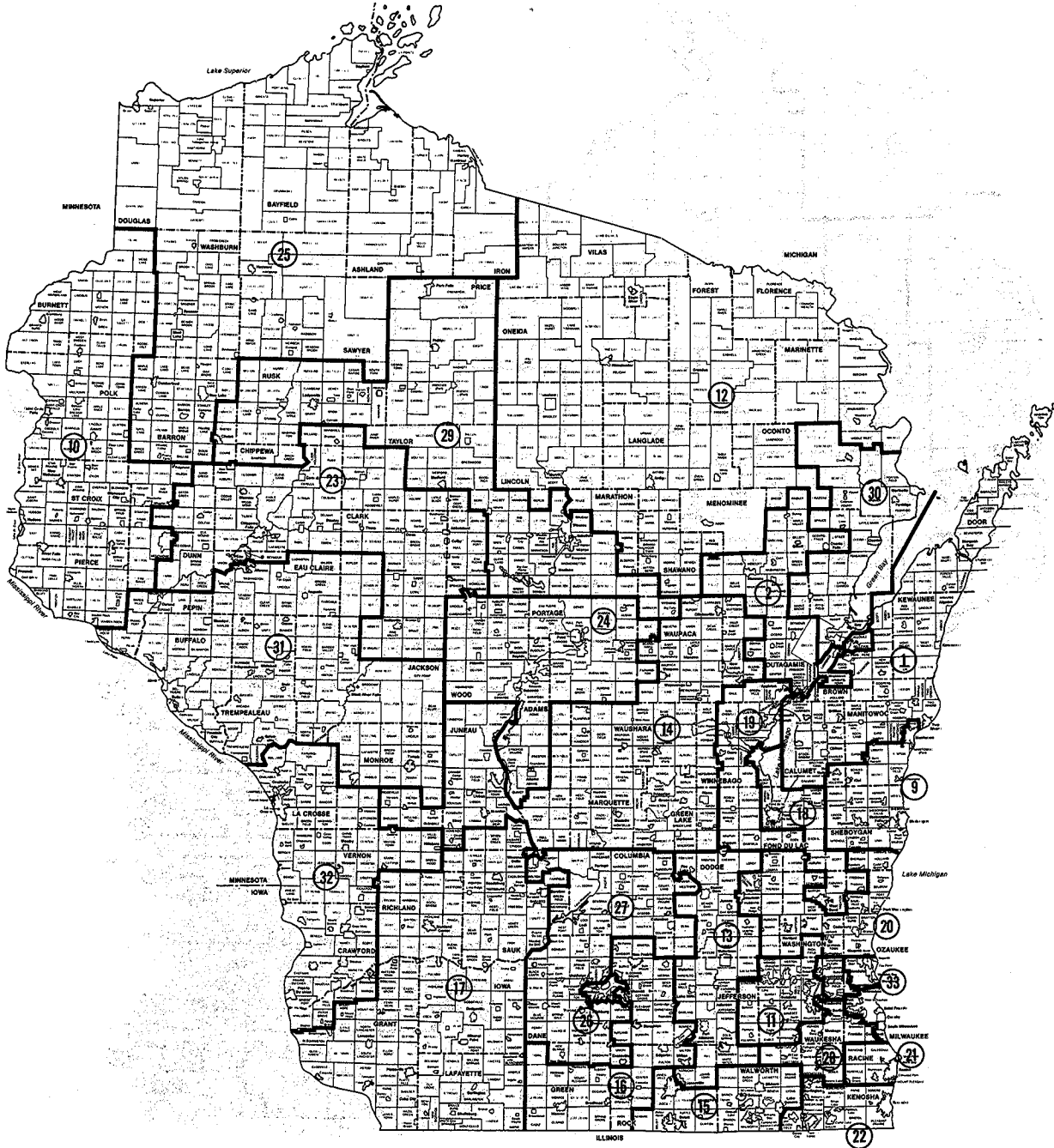
(1) **MILWAUKEE COUNTY.** That part of the county of Milwaukee consisting of that part of the city of Wauwatosa comprising wards 9 and 21.

(2) **WAUKESHA COUNTY.** That part of the county of Waukesha consisting of: a) that part of the town of Brookfield comprising wards 1, 2, 4, 8, 9 and 10; b) the village of Elm Grove; and c) the city of Brookfield.

History: 1983 a. 29.

SENATE DISTRICTS

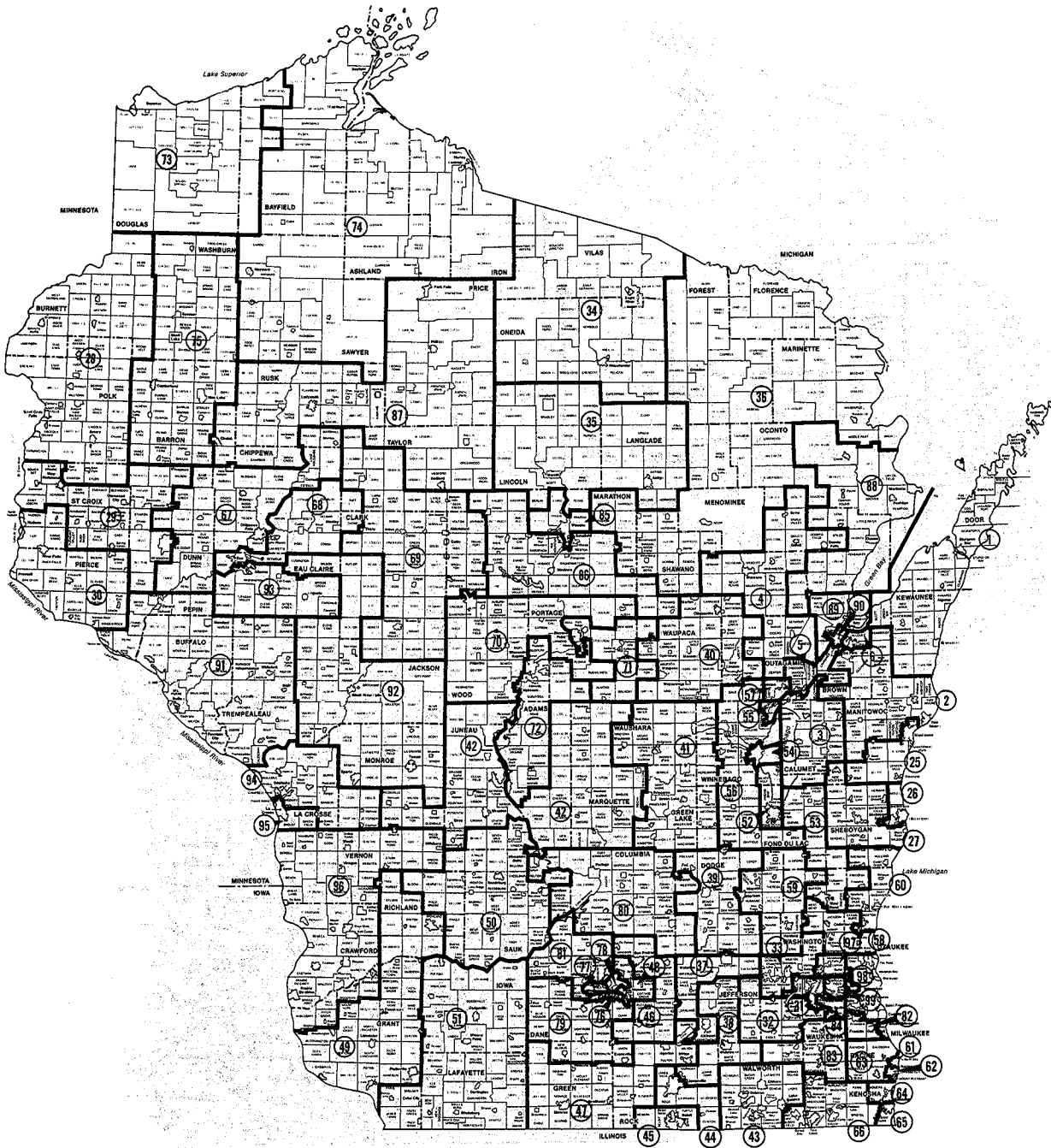
Senate districts 3 to 8
are in Milwaukee County



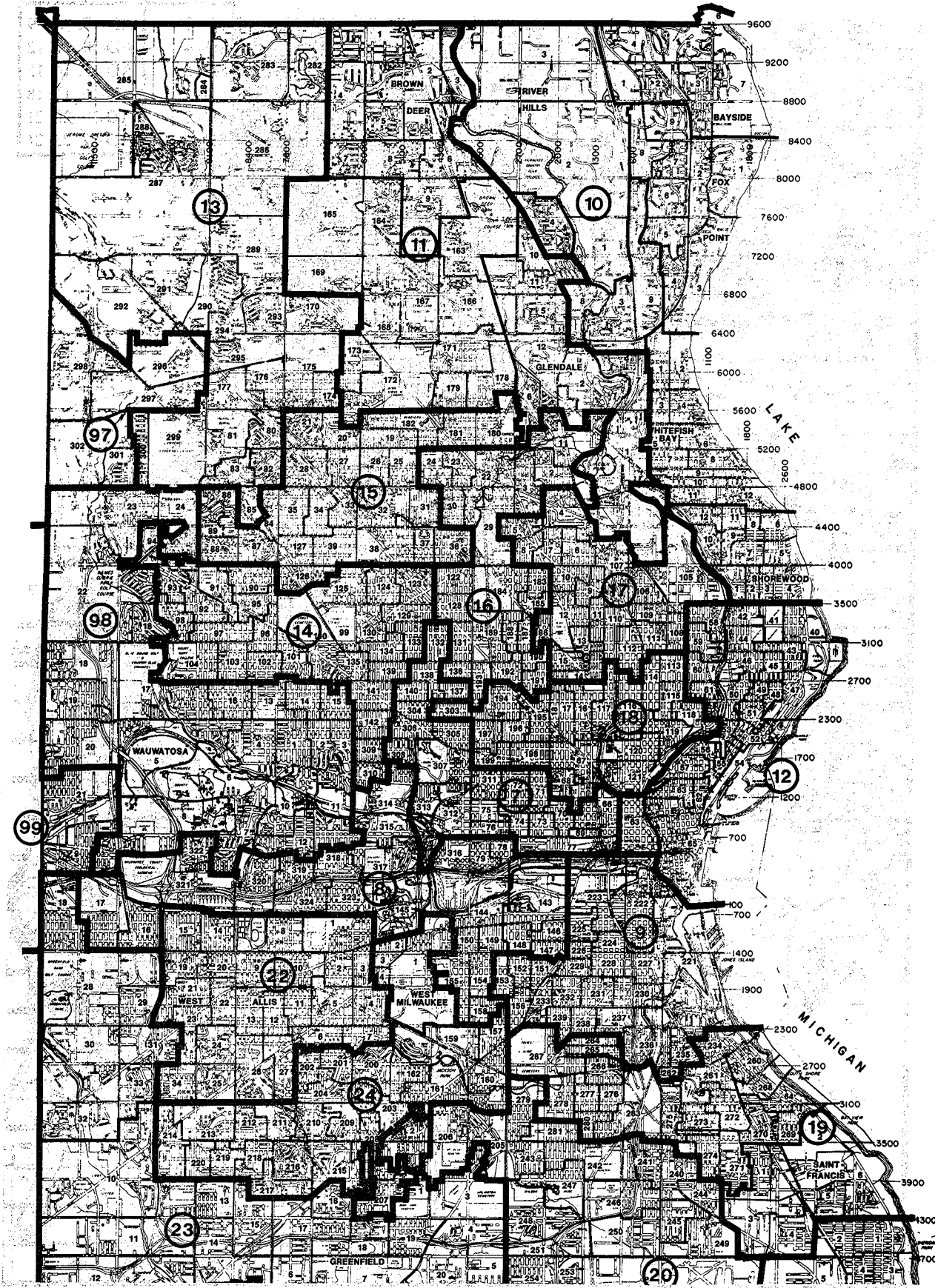
4.00 LEGISLATIVE DISTRICTS

ASSEMBLY DISTRICTS

Assembly districts 7 to 24
are in Milwaukee County



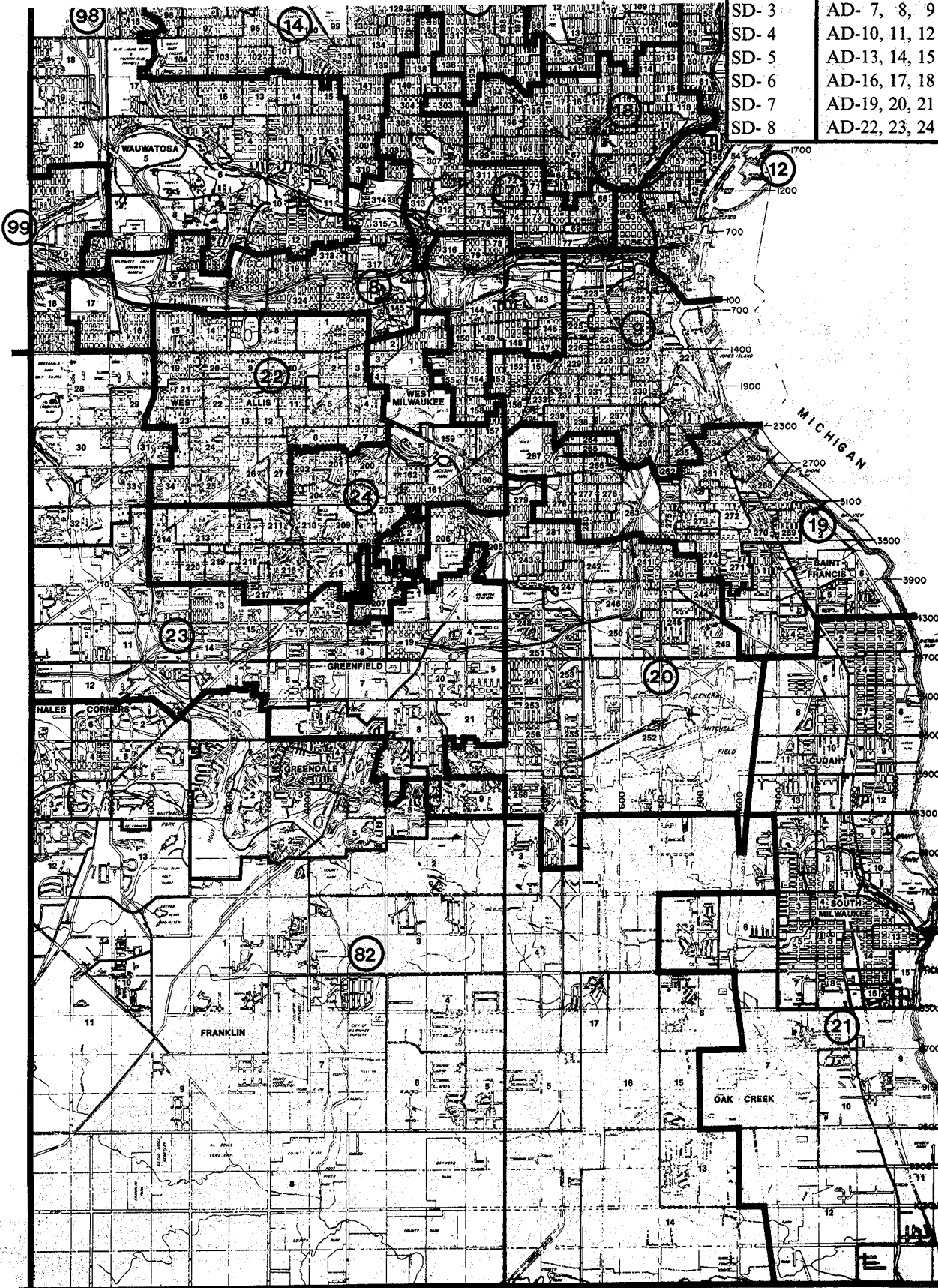
Detail Map: MILWAUKEE COUNTY (North)
ASSEMBLY DISTRICTS



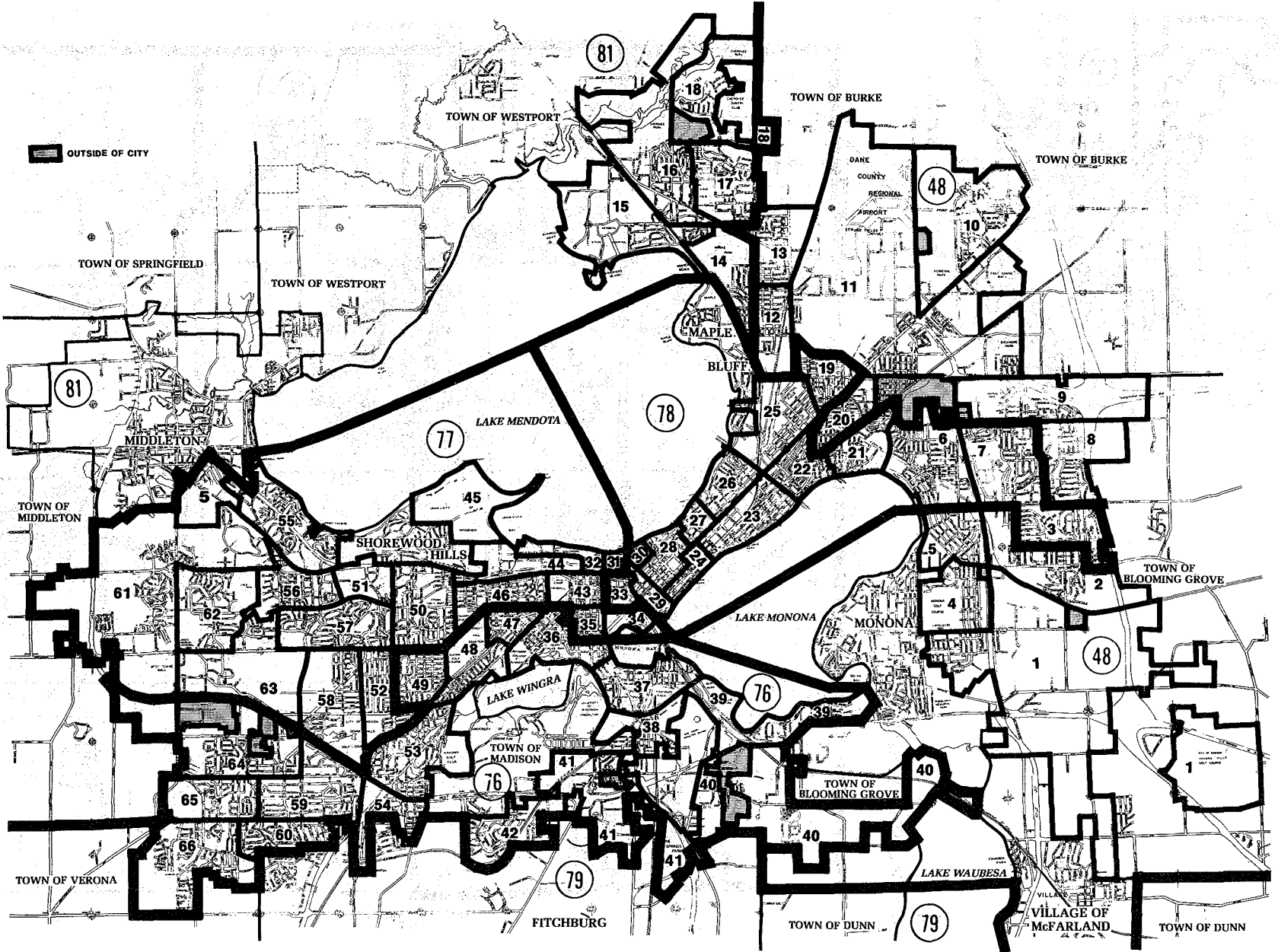
4.00 LEGISLATIVE DISTRICTS

Detail Map: MILWAUKEE COUNTY (South)
ASSEMBLY DISTRICTS

Senate District	Assembly Districts
SD- 3	AD- 7, 8, 9
SD- 4	AD-10, 11, 12
SD- 5	AD-13, 14, 15
SD- 6	AD-16, 17, 18
SD- 7	AD-19, 20, 21
SD- 8	AD-22, 23, 24



LEGISLATIVE DISTRICTS 4.00
Detail Map: MADISON AREA
ASSEMBLY DISTRICTS

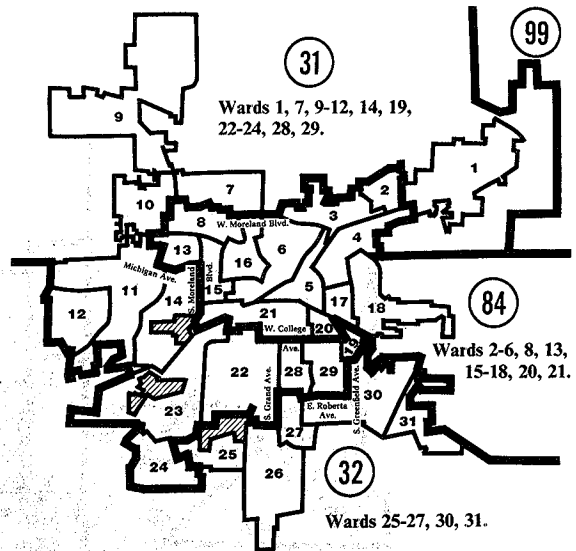


All parts of the Town of Madison are in the 78th Assembly District.
All parts of the Town of Middleton are in the 81st Assembly District.

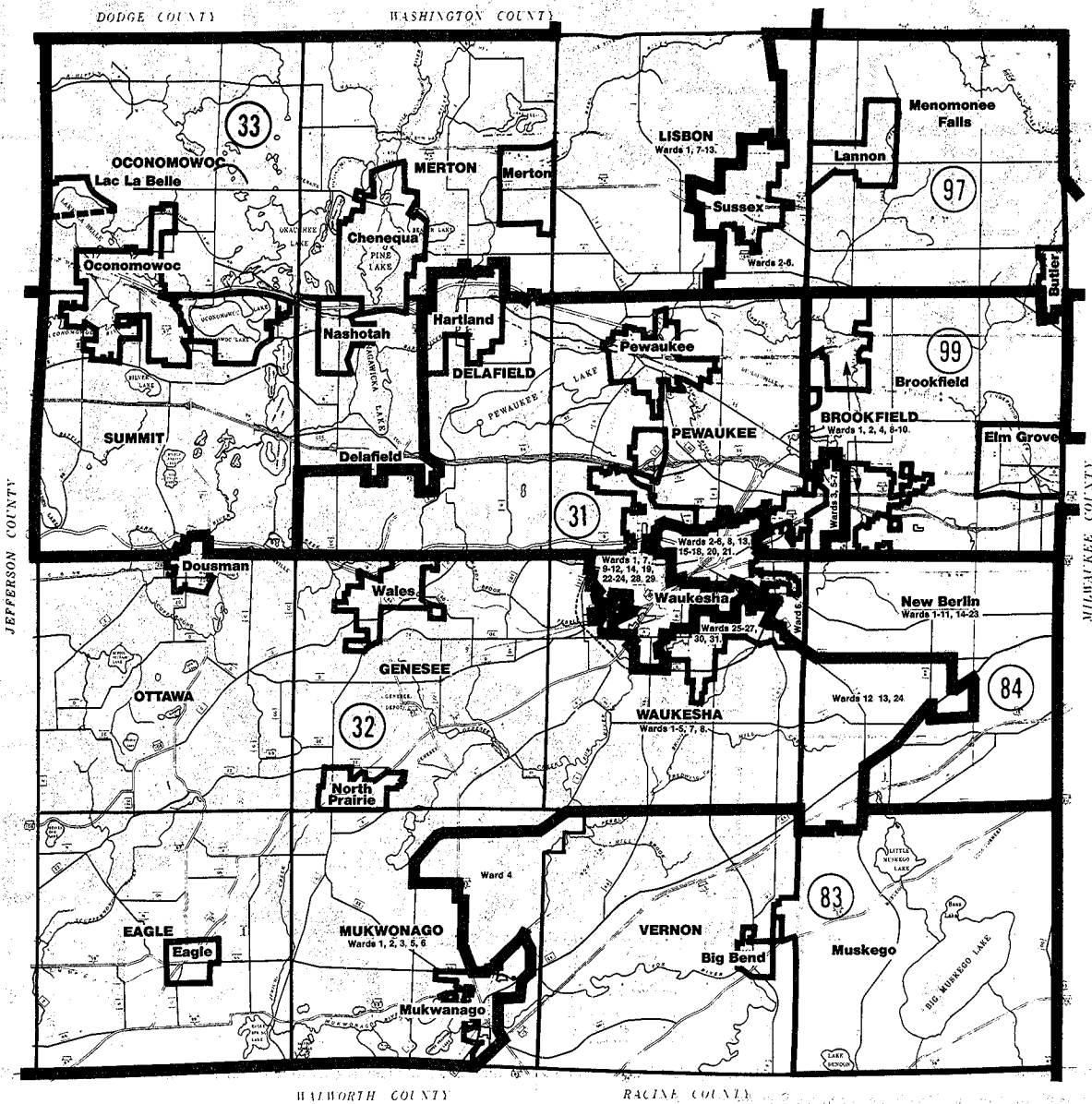
All parts of the Towns of Blooming Grove and Burke are in the 48th Assembly District.

4.00 LEGISLATIVE DISTRICTS

Detail Map: WAUKESHA (City)

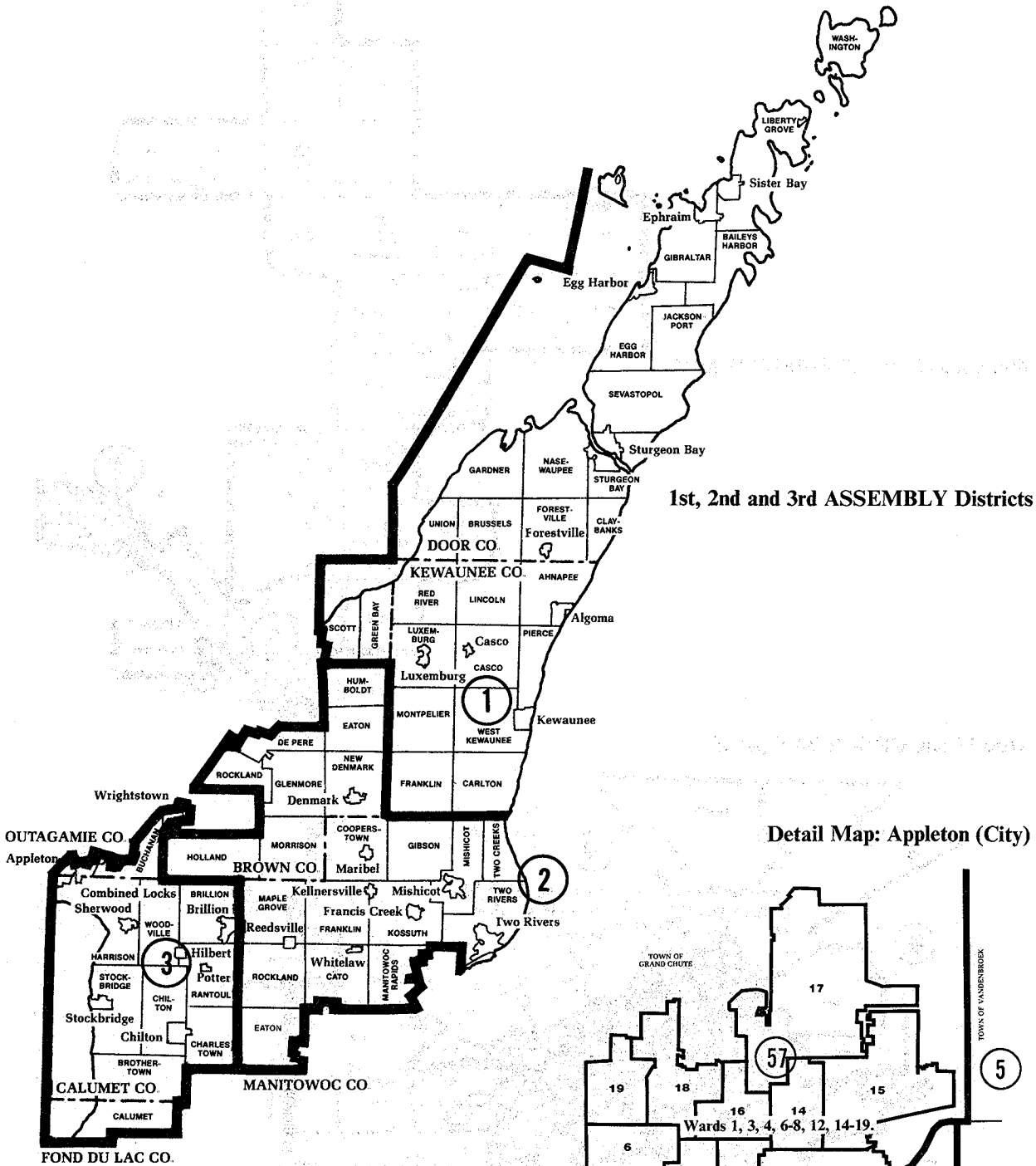


Detail Map: WAUKESHA COUNTY

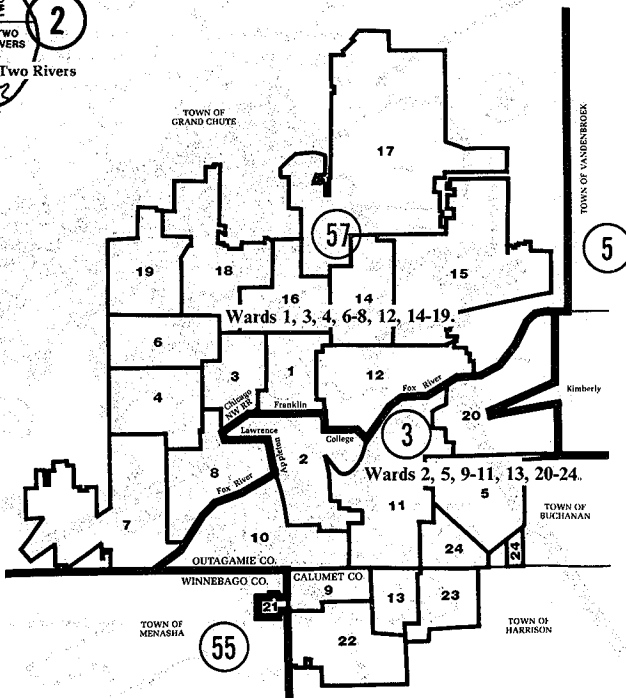


LEGISLATIVE DISTRICTS 4.00

1st SENATE District

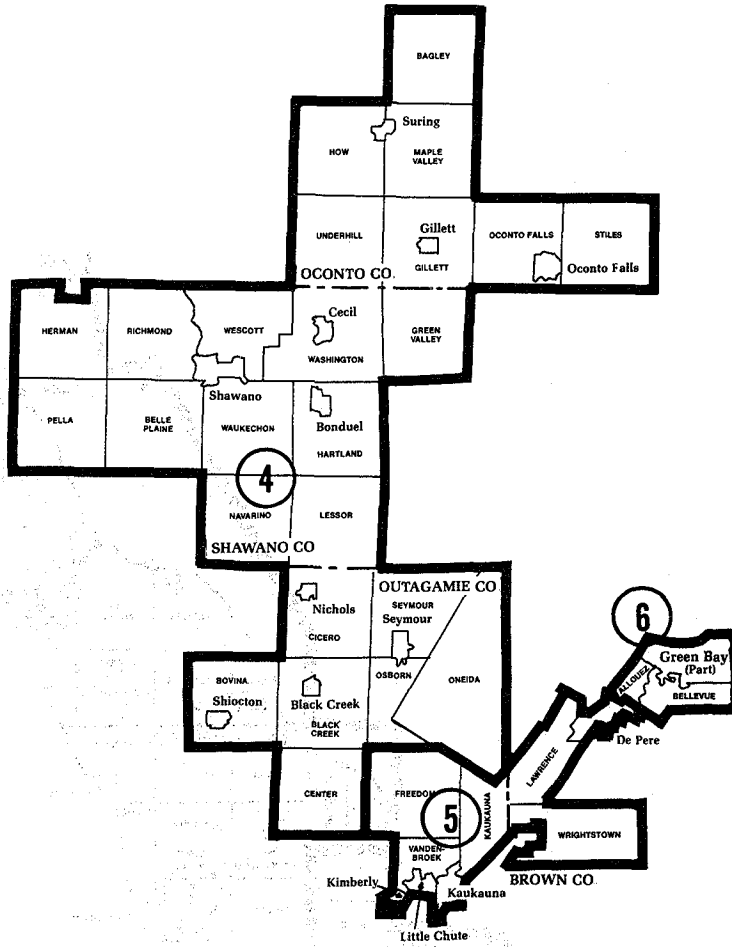


Detail Map: Appleton (City)



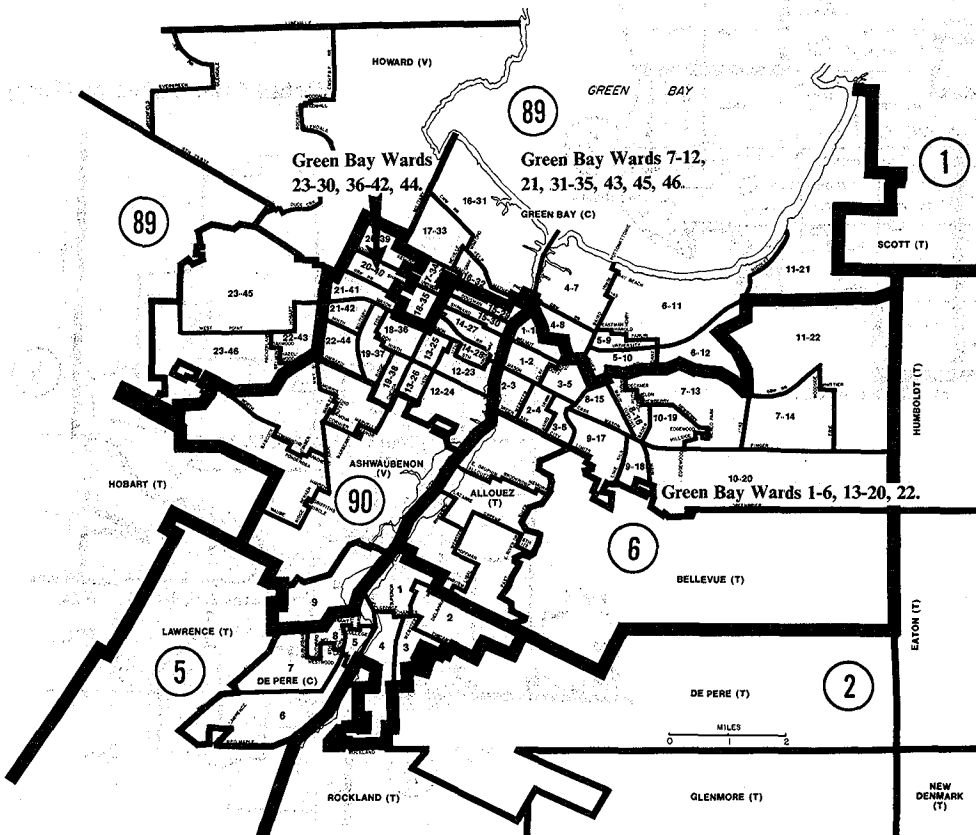
4.00 LEGISLATIVE DISTRICTS

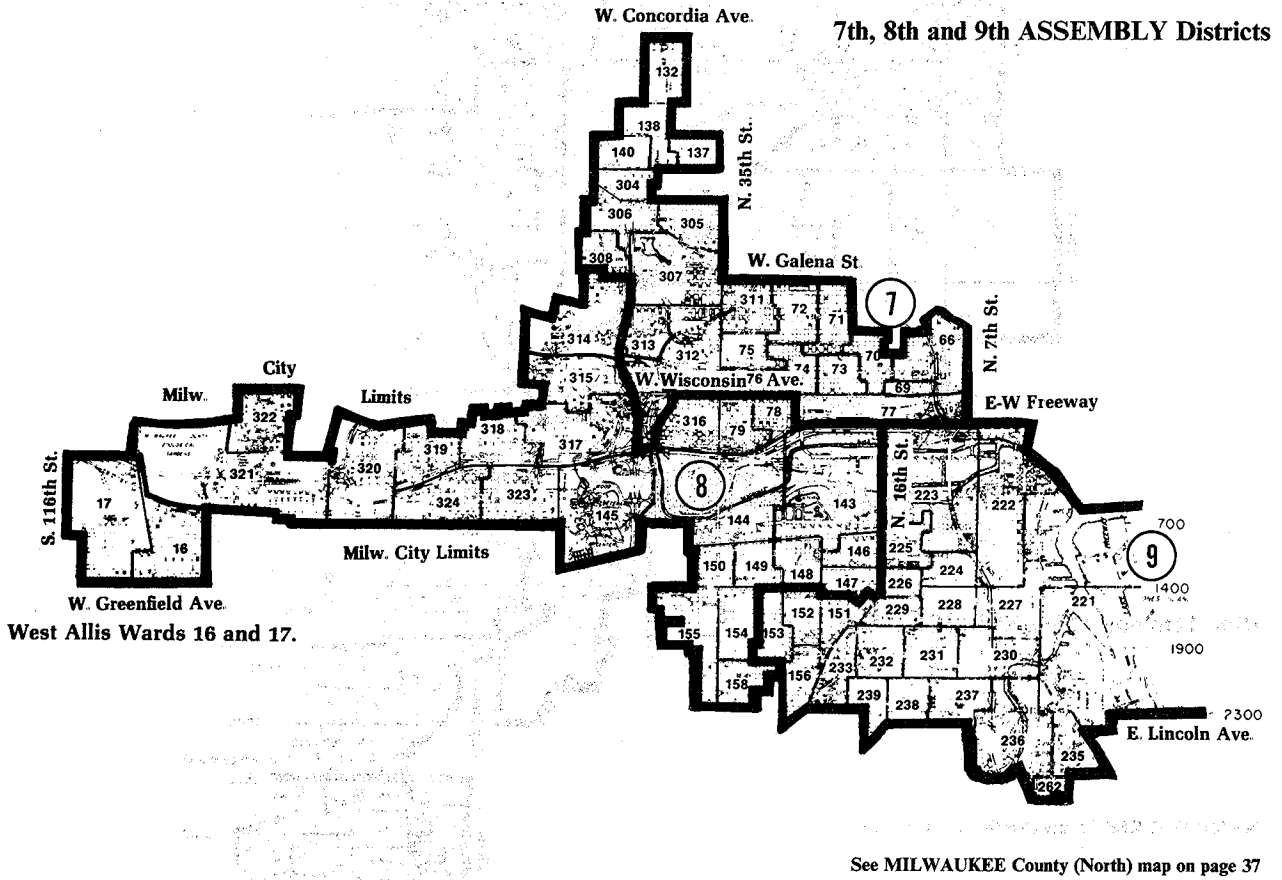
2nd SENATE District



4th, 5th and 6th ASSEMBLY Districts

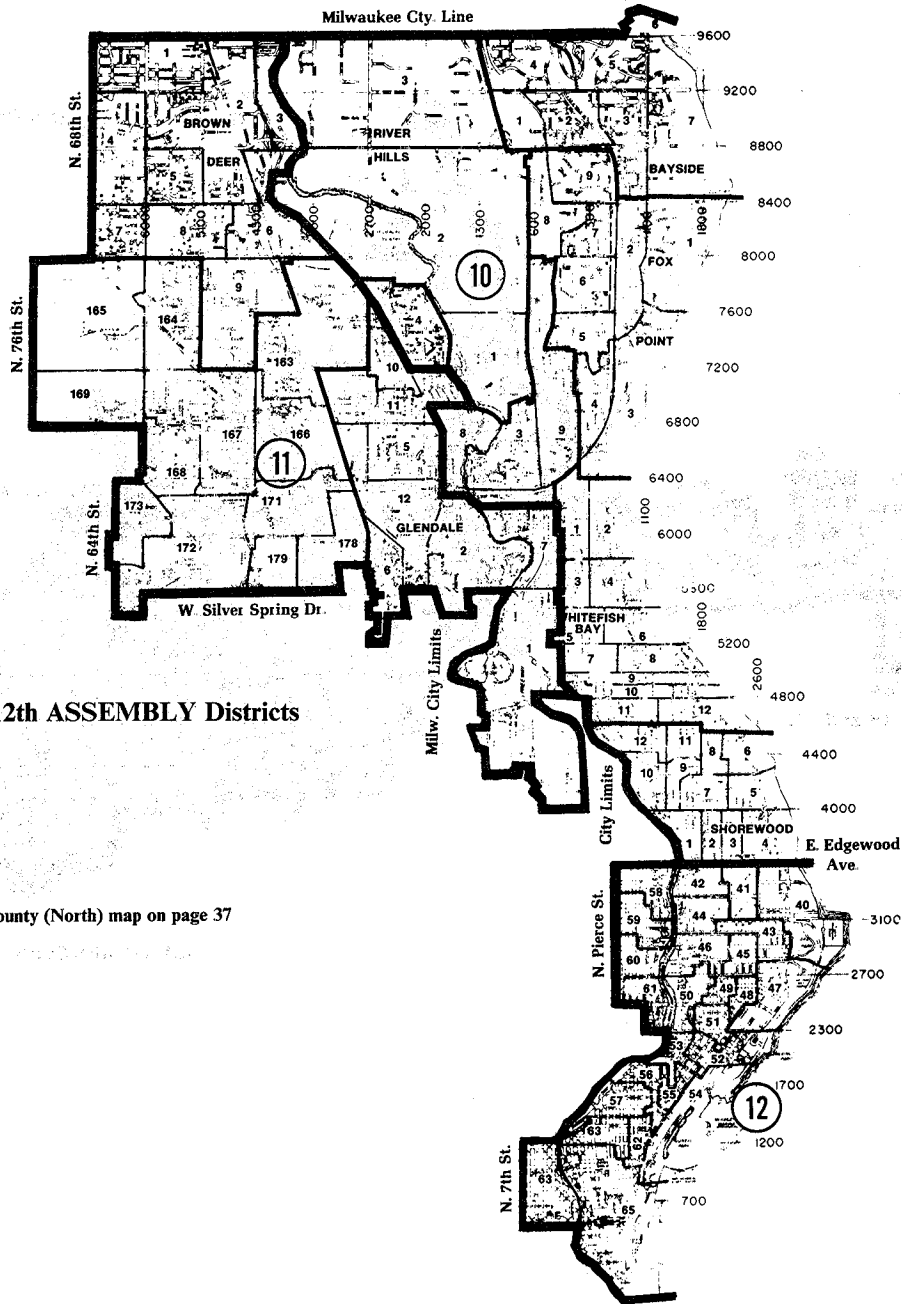
Detail Map: GREEN BAY (Area)





4.00 LEGISLATIVE DISTRICTS

4th SENATE District



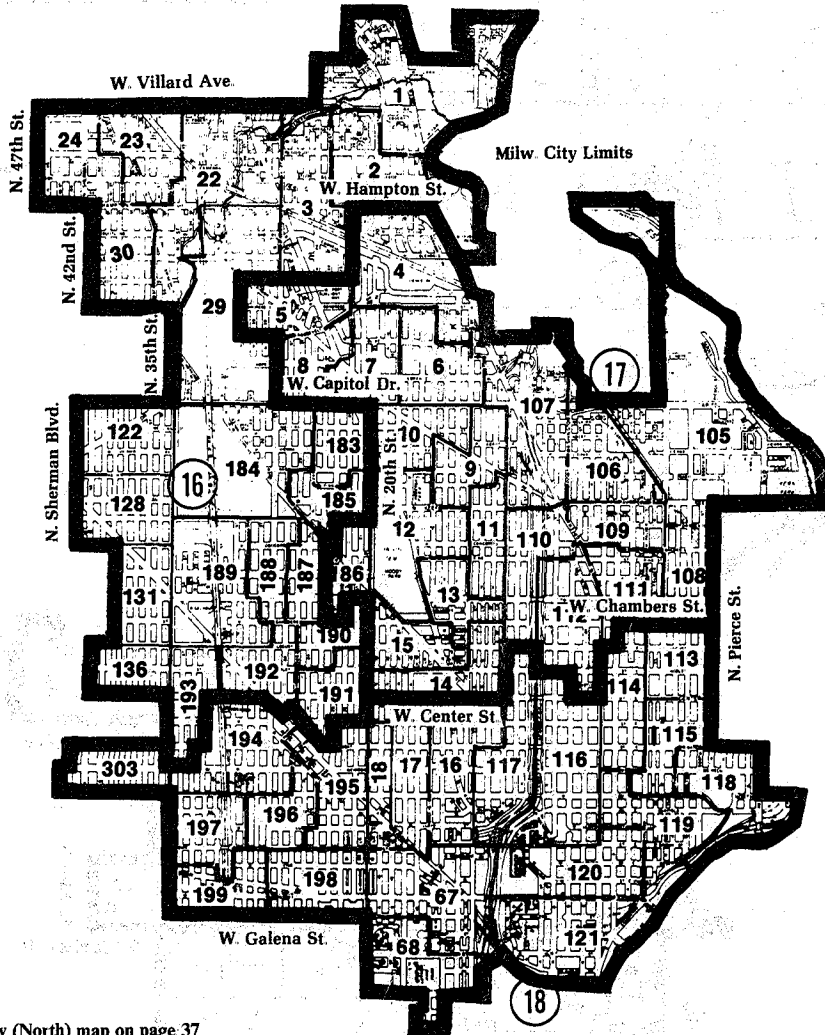
10th, 11th and 12th ASSEMBLY Districts

See MILWAUKEE County (North) map on page 37

4.00 LEGISLATIVE DISTRICTS

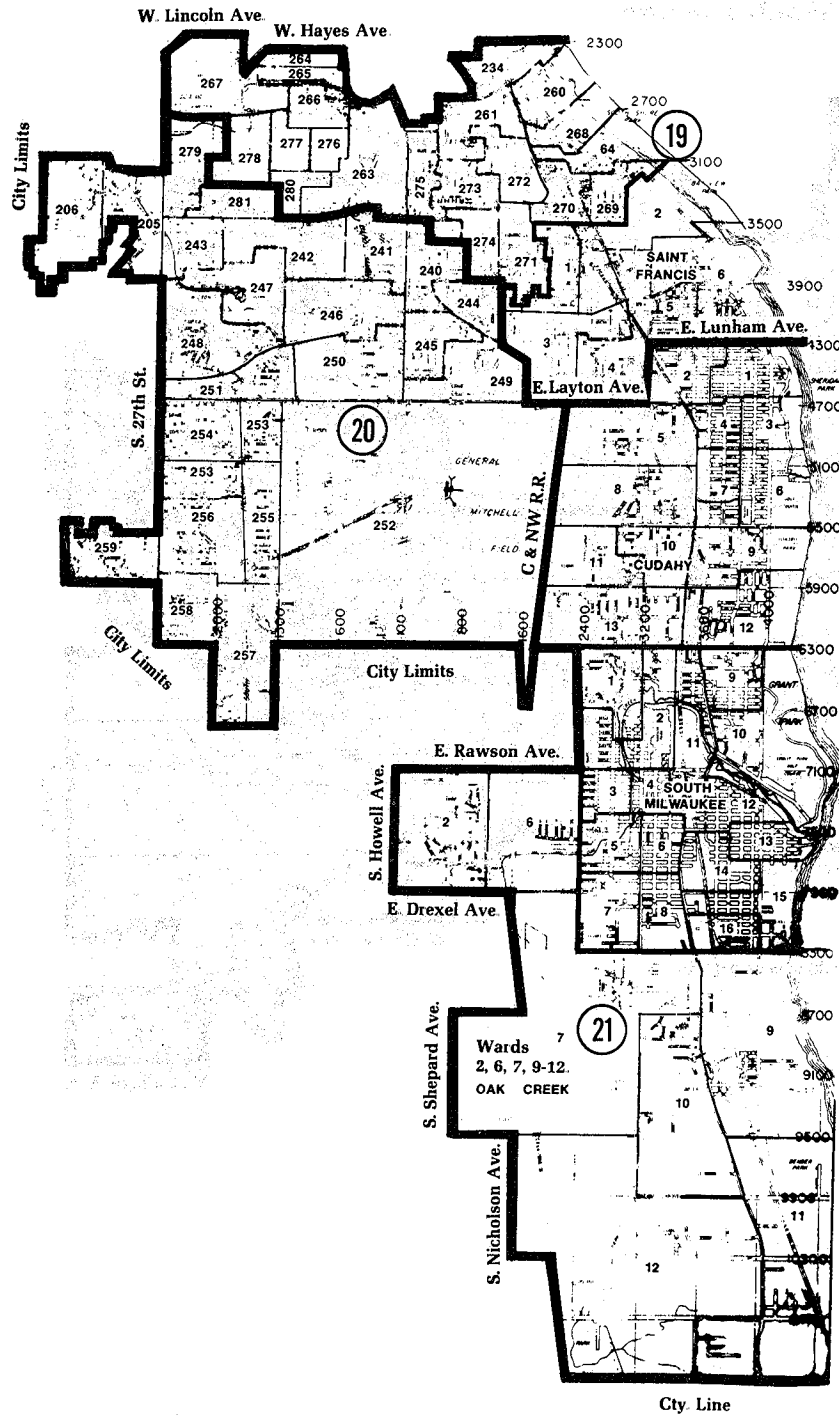
6th SENATE District

16th, 17th and 18th ASSEMBLY Districts



See MILWAUKEE County (North) map on page 37

19th, 20th and 21st ASSEMBLY Districts

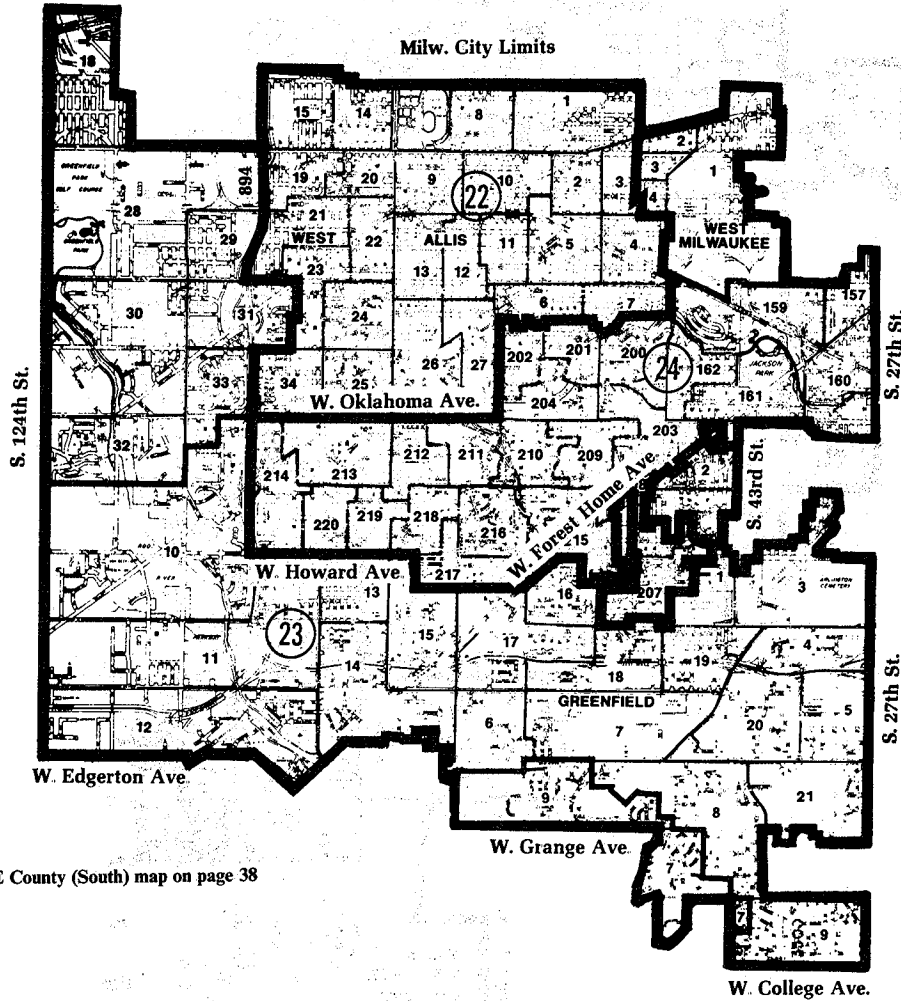


See MILWAUKEE County (South) map on page 38

4.00 LEGISLATIVE DISTRICTS

8th SENATE District

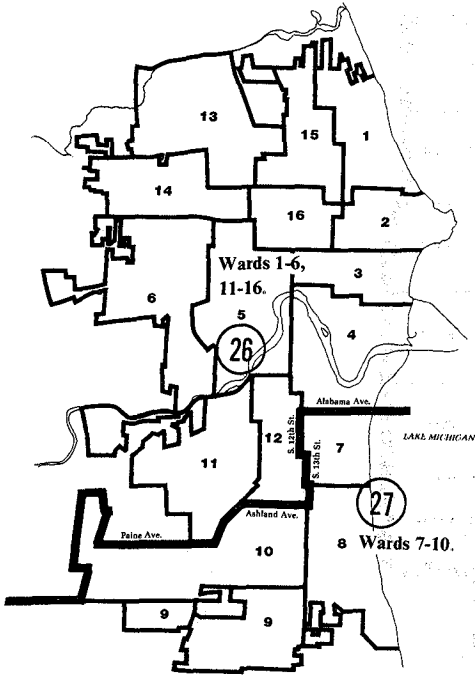
22nd, 23rd and 24th ASSEMBLY Districts



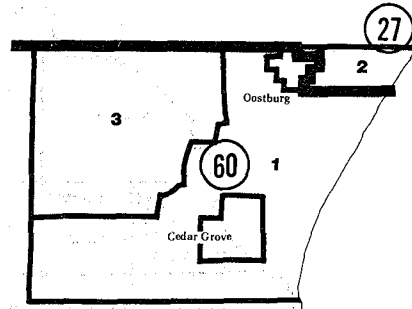
See MILWAUKEE County (South) map on page 38

LEGISLATIVE DISTRICTS 4.00

9th SENATE District

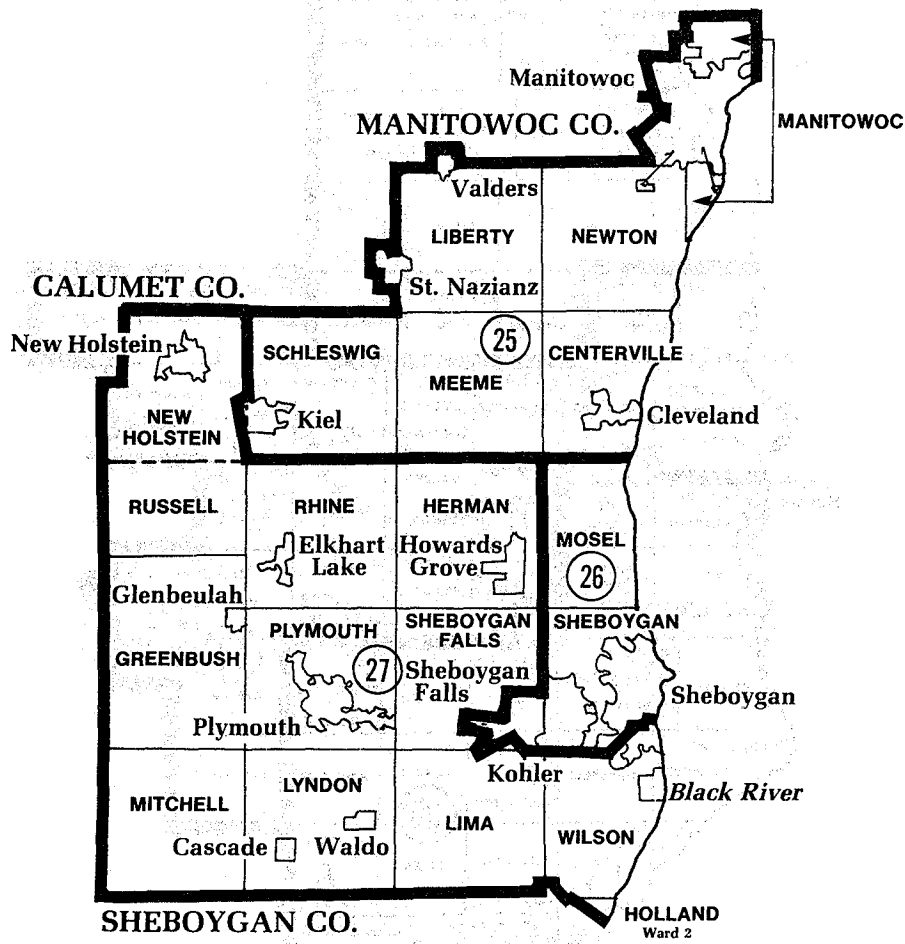


Detail Map: Holland (Town)



25th, 26th and 27th ASSEMBLY Districts

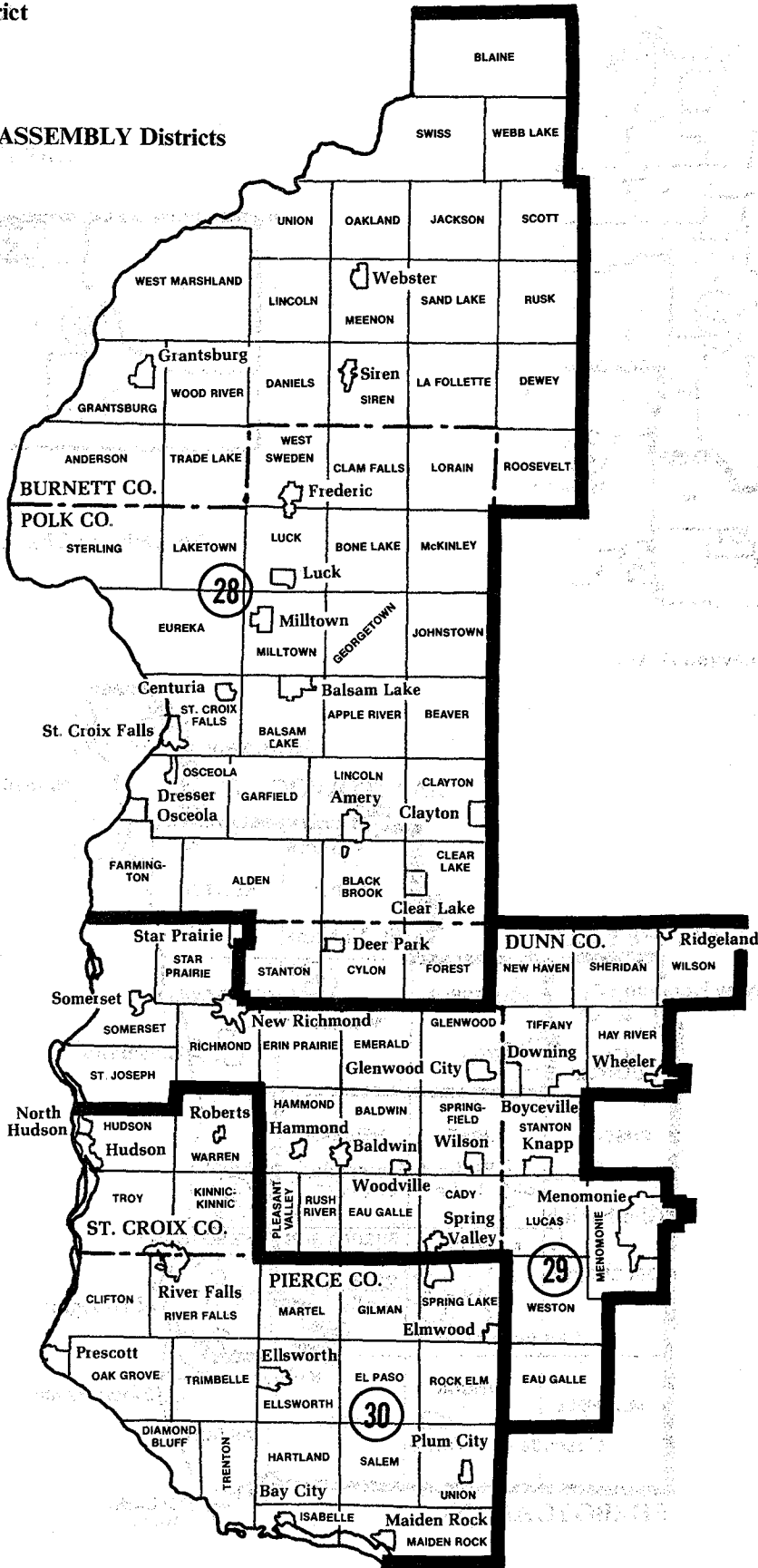
Detail Map: Sheboygan (City)



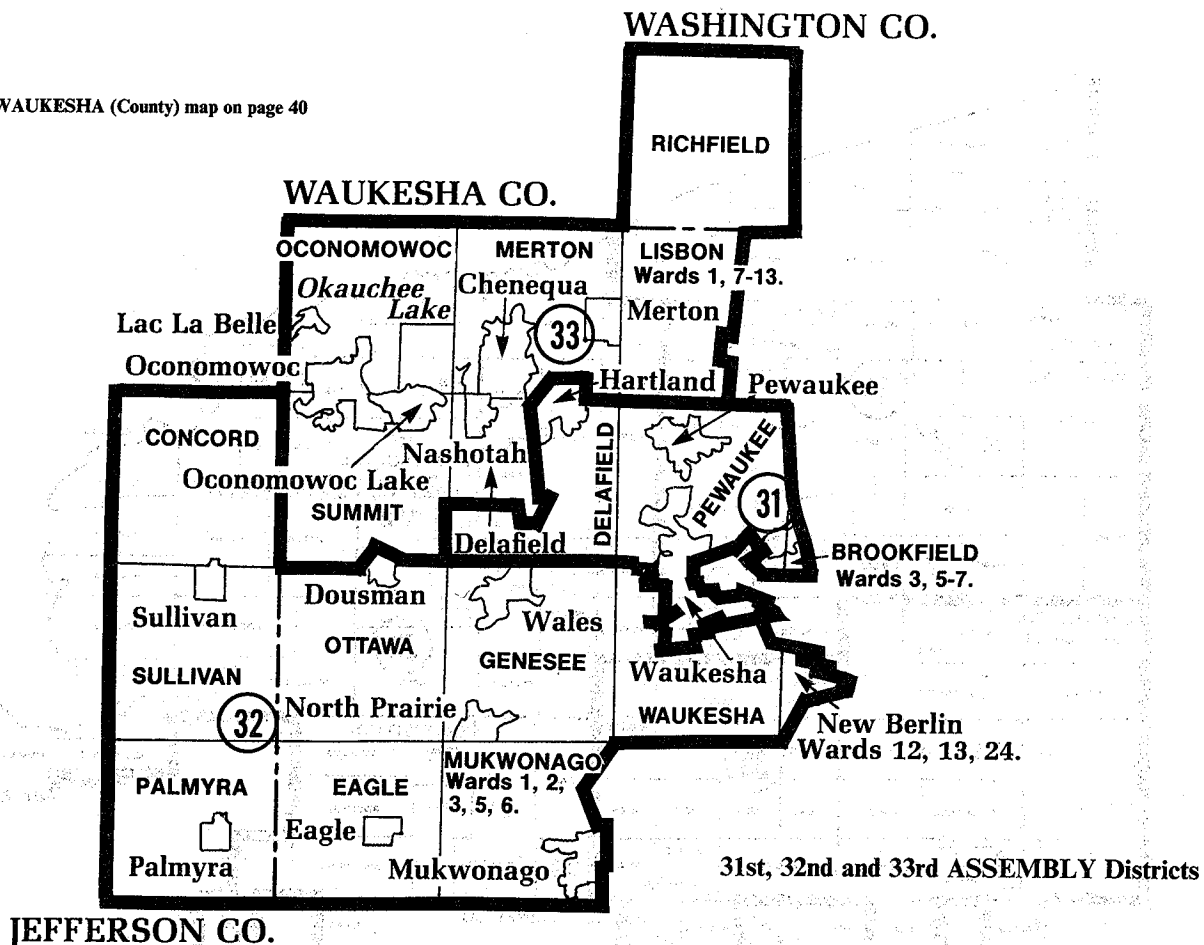
4.00 LEGISLATIVE DISTRICTS

10th SENATE District

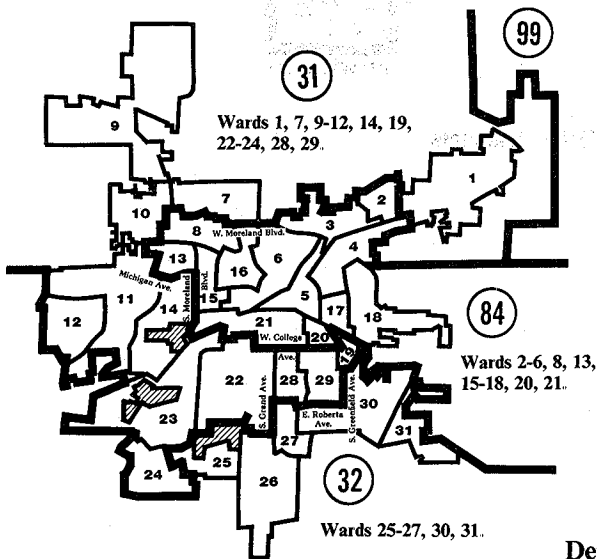
28th, 29th and 30th ASSEMBLY Districts



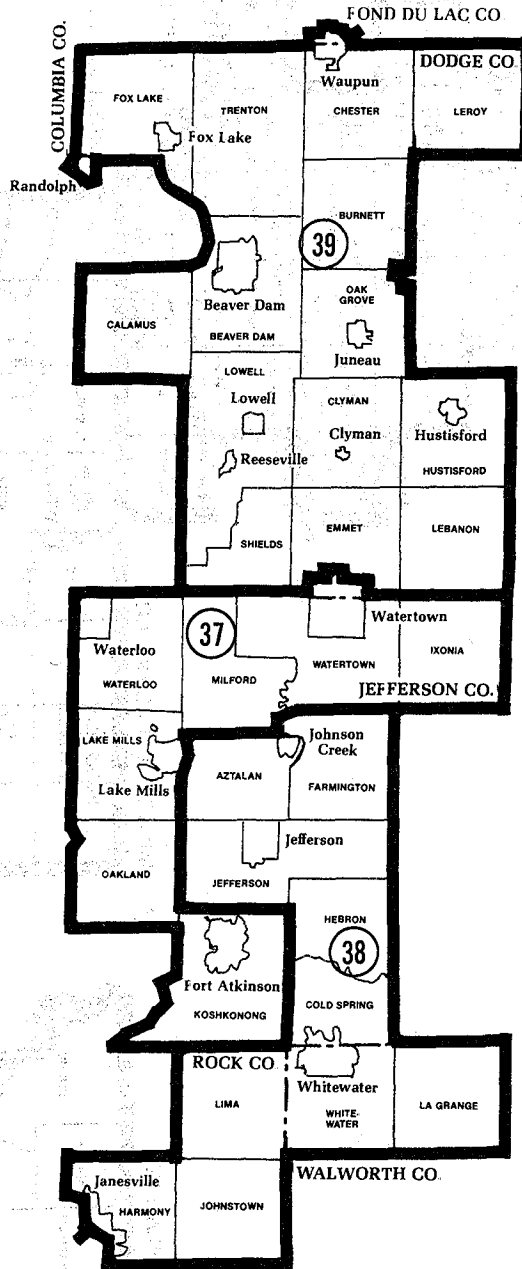
See WAUKESHA (County) map on page 40



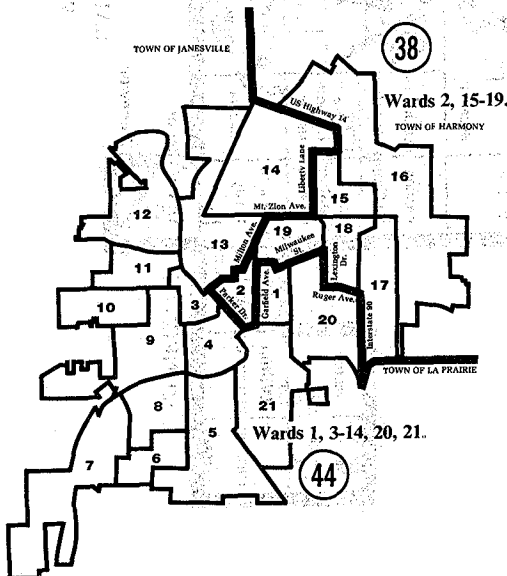
31st, 32nd and 33rd ASSEMBLY Districts



Detail Map: Waukesha (City)



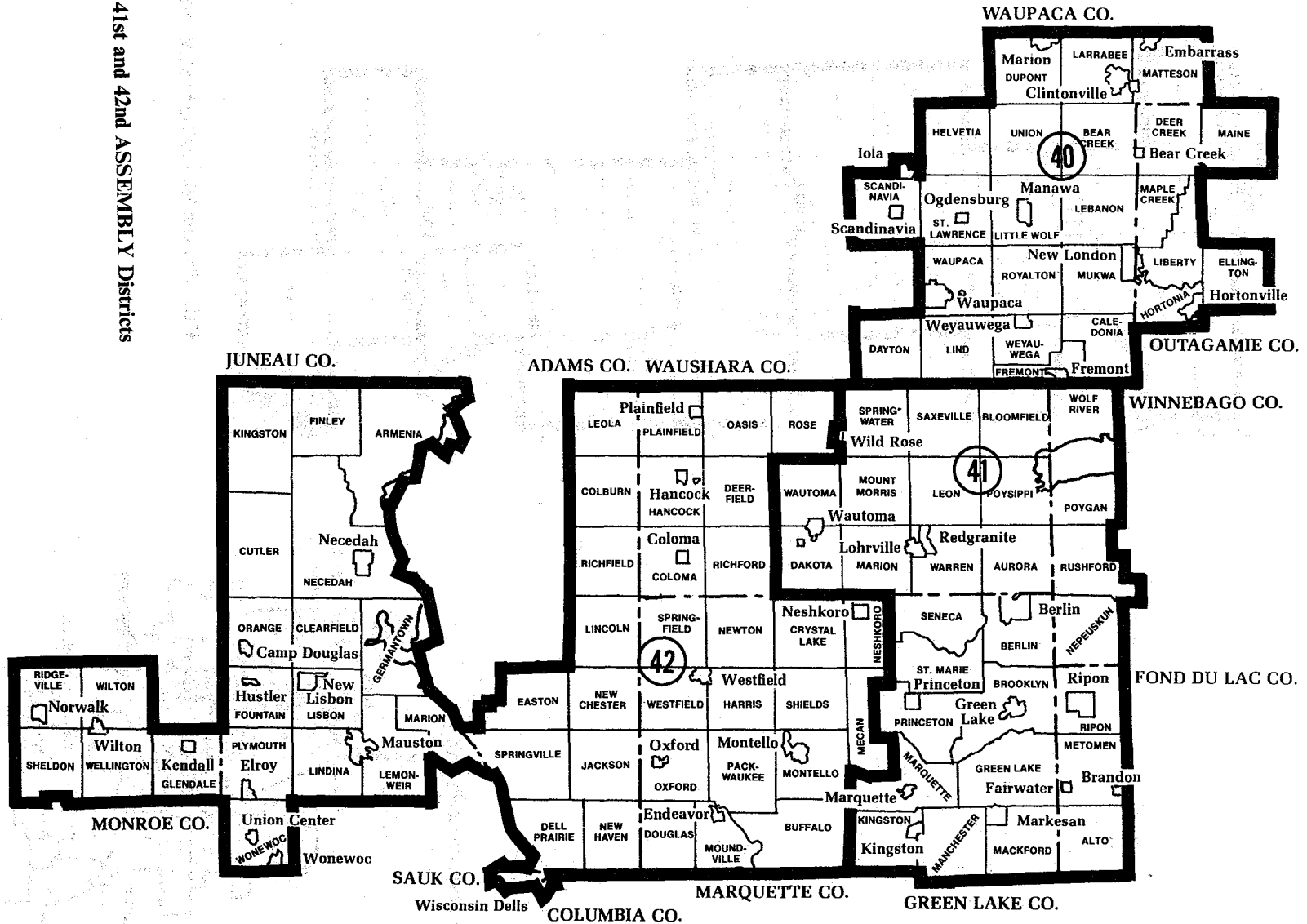
Detail Map: Janesville (City)

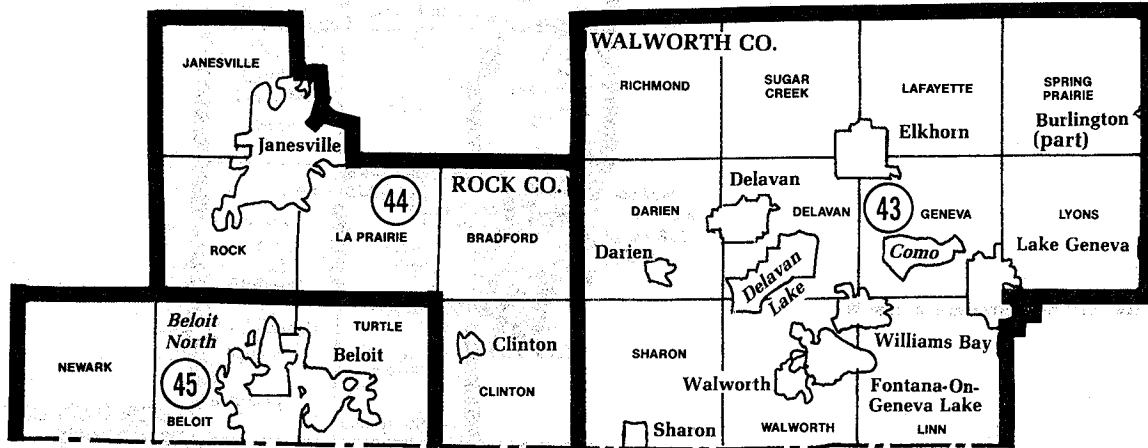


37th, 38th and 39th ASSEMBLY Districts

40th, 41st and 42nd ASSEMBLY Districts

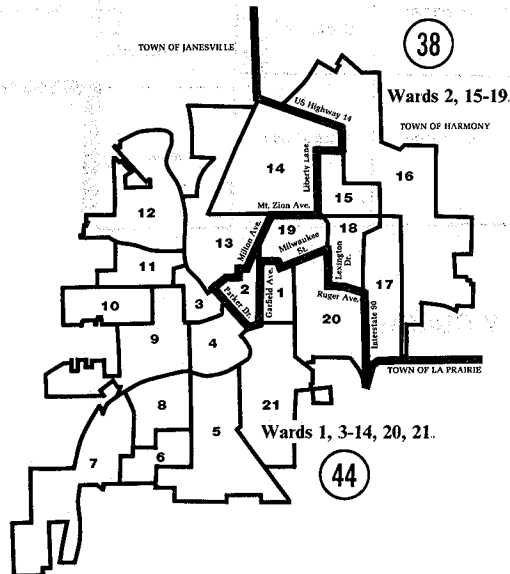
4.00 LEGISLATIVE DISTRICTS
14th SENATE District





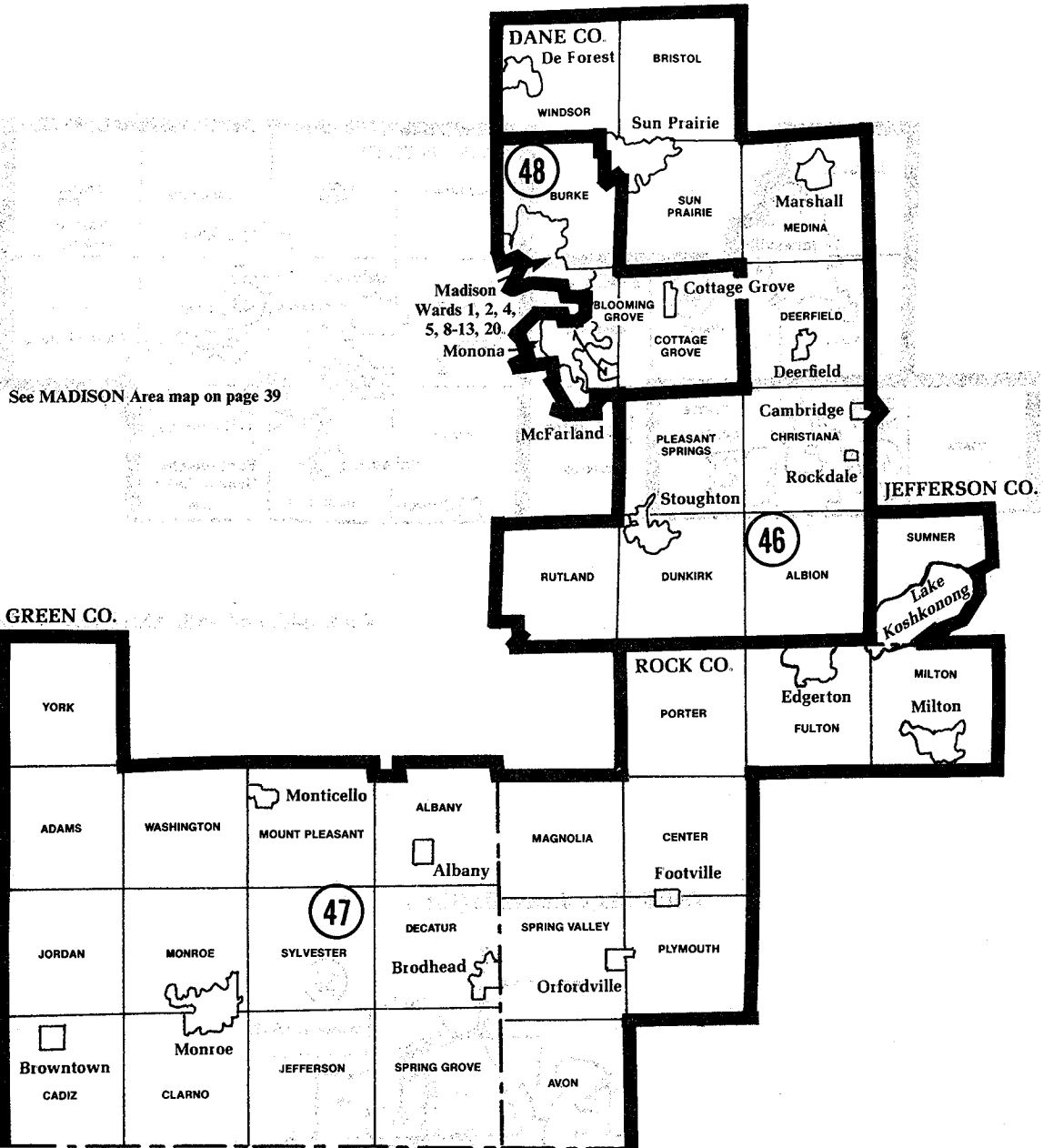
43rd, 44th and 45th ASSEMBLY Districts

Detail Map: Janesville (City)

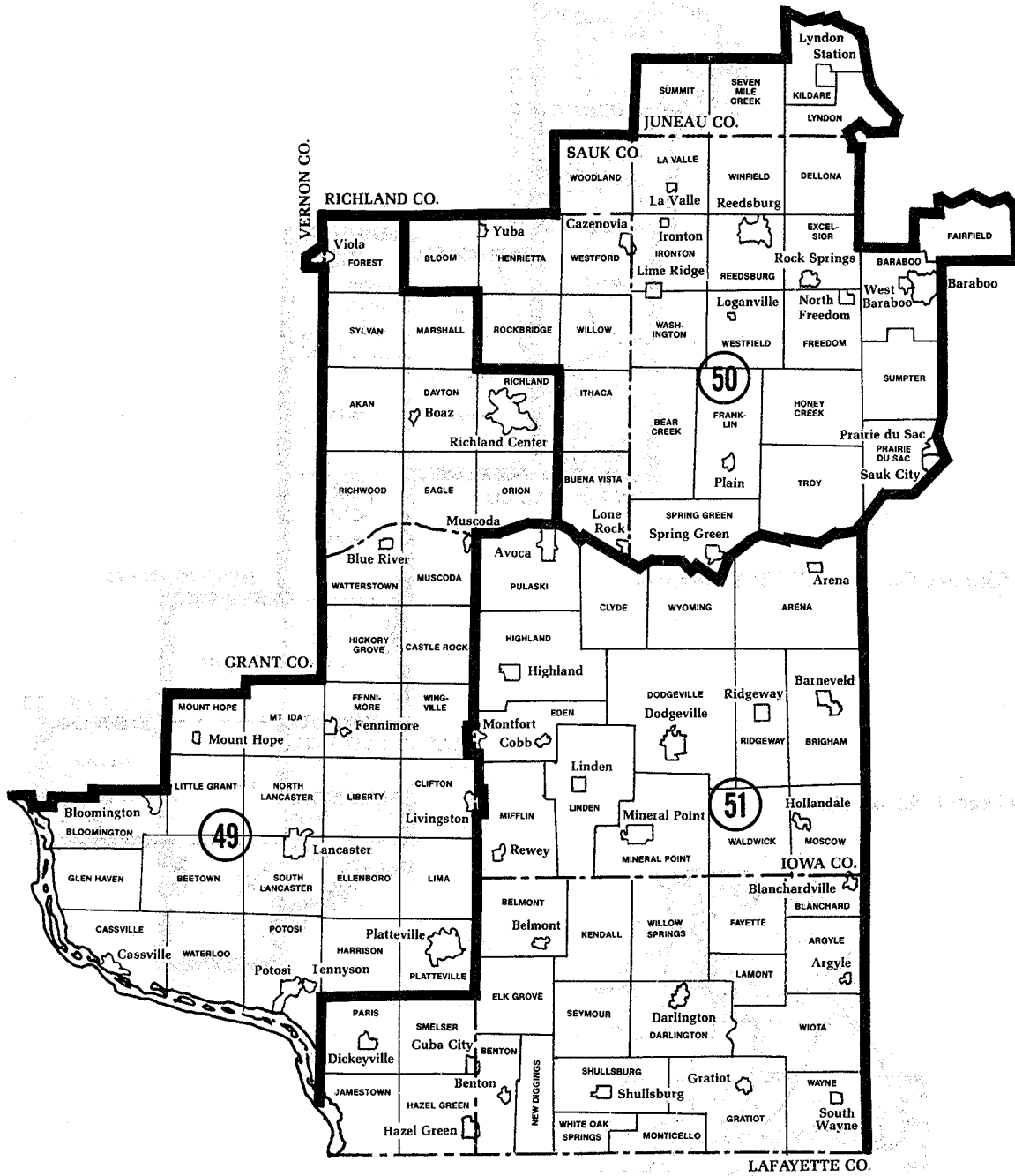


4.00 LEGISLATIVE DISTRICTS

16th SENATE District



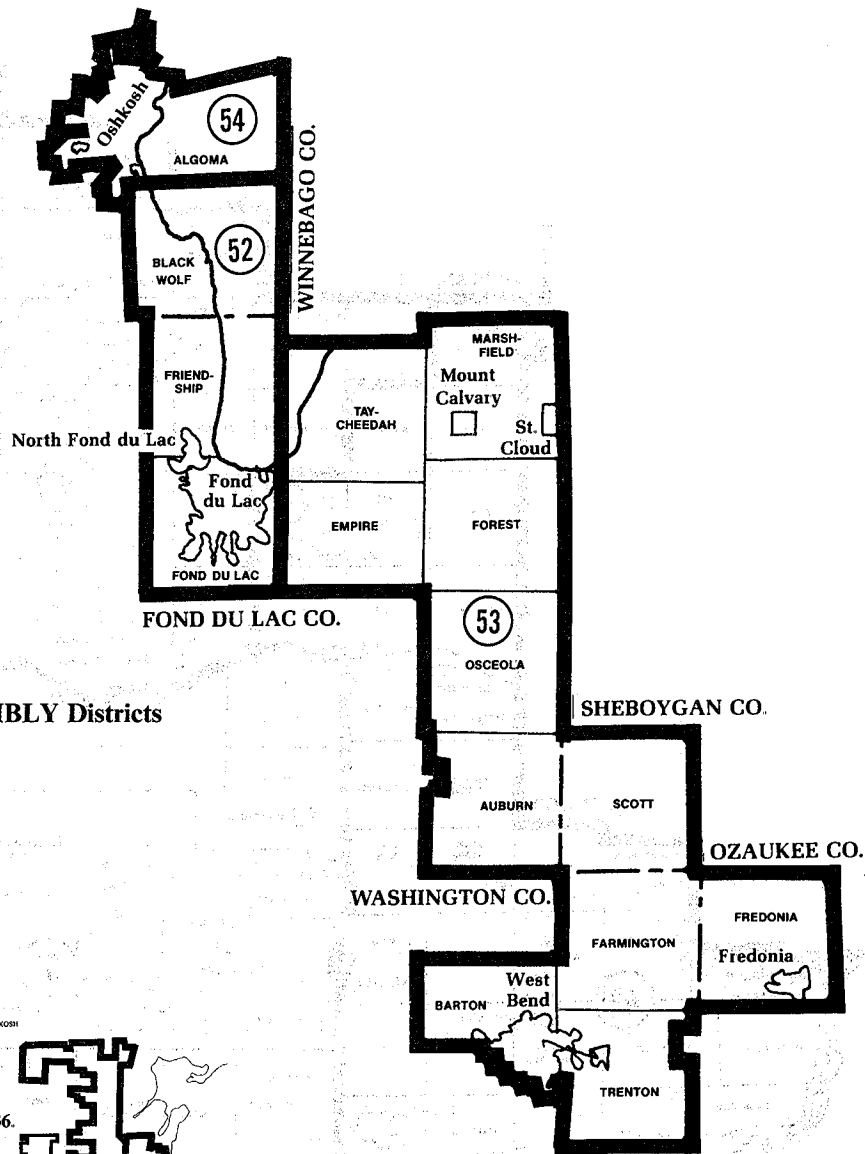
46th, 47th and 48th ASSEMBLY Districts



49th, 50th and 51st ASSEMBLY Districts

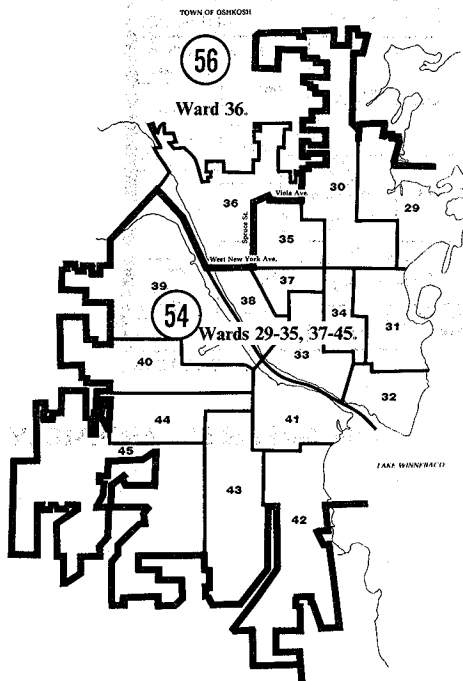
4.00 LEGISLATIVE DISTRICTS

18th SENATE District



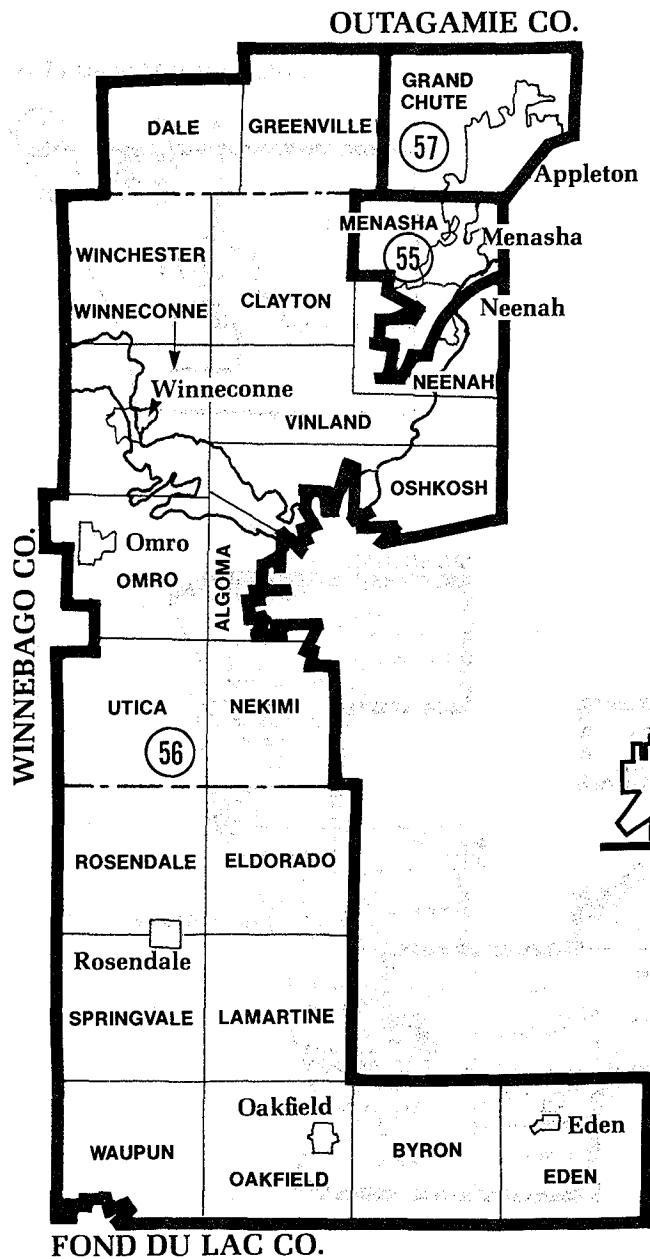
52nd, 53rd and 54th ASSEMBLY Districts

Detail Map: Oshkosh (City)



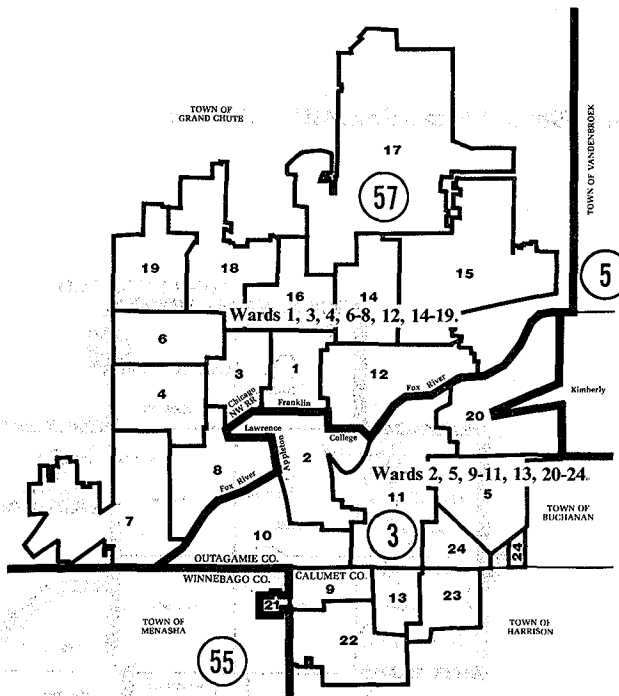
LEGISLATIVE DISTRICTS 4.00

19th SENATE District

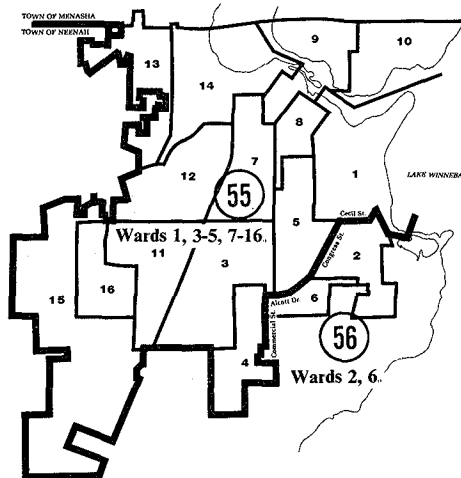


55th, 56th and 57th ASSEMBLY Districts

Detail Map: Appleton (City)



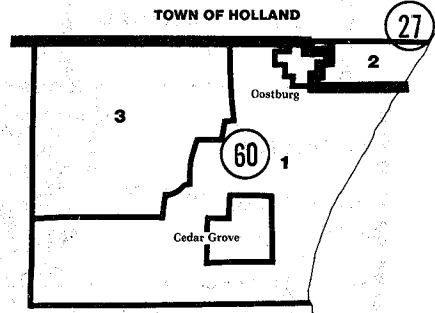
Detail Map: Neenah (City)



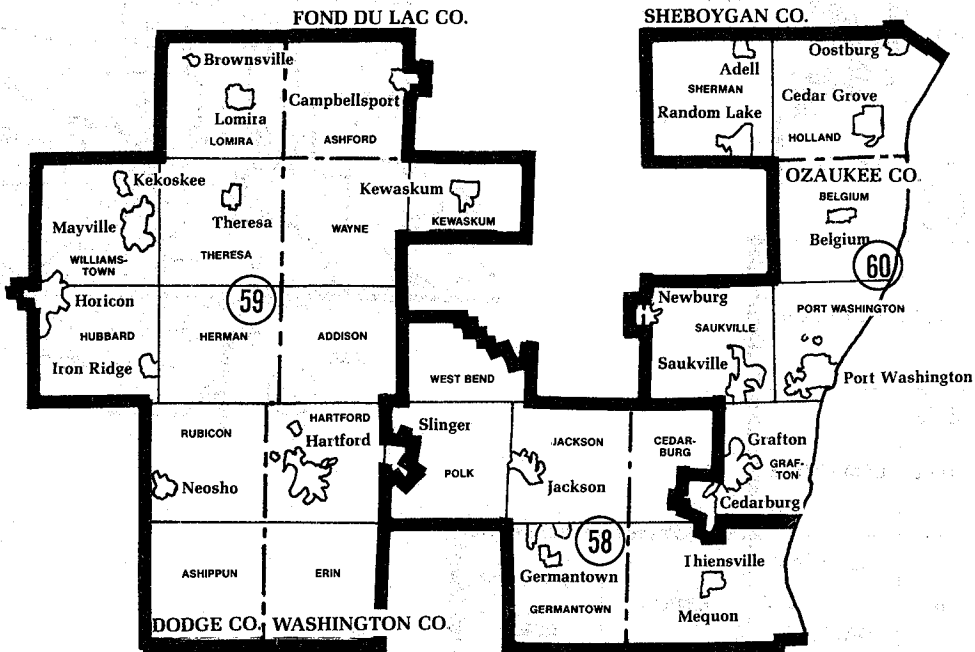
4.00 LEGISLATIVE DISTRICTS

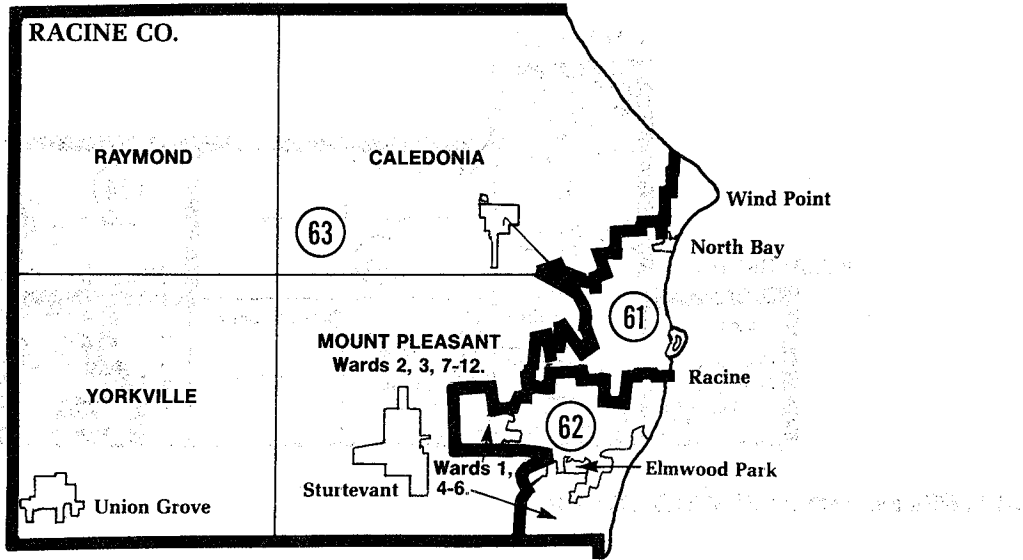
20th SENATE District

Detail Map: Holland (Town)



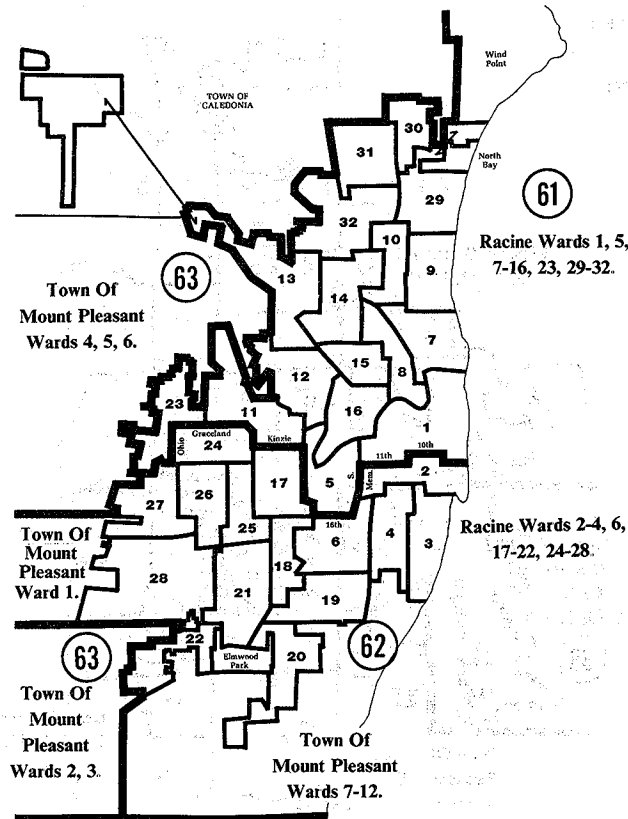
58th, 59th and 60th ASSEMBLY Districts





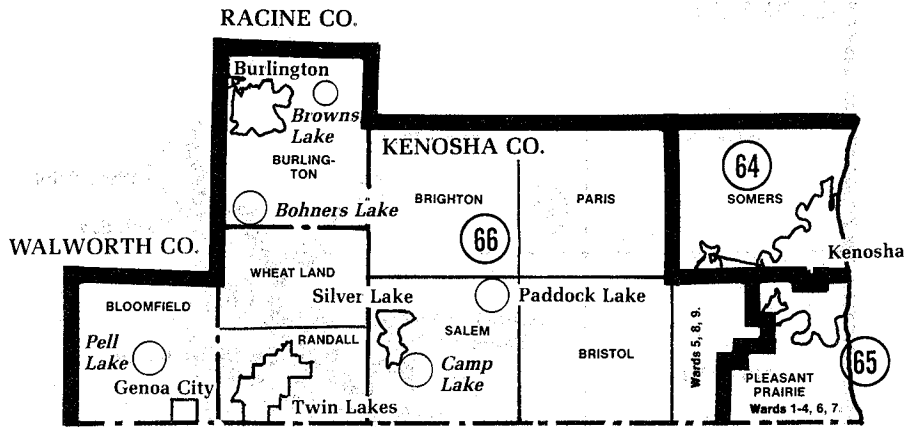
61st, 62nd and 63rd ASSEMBLY Districts

Detail Map: Racine Area
Mt. Pleasant (Town)
Racine (City)



4.00 LEGISLATIVE DISTRICTS

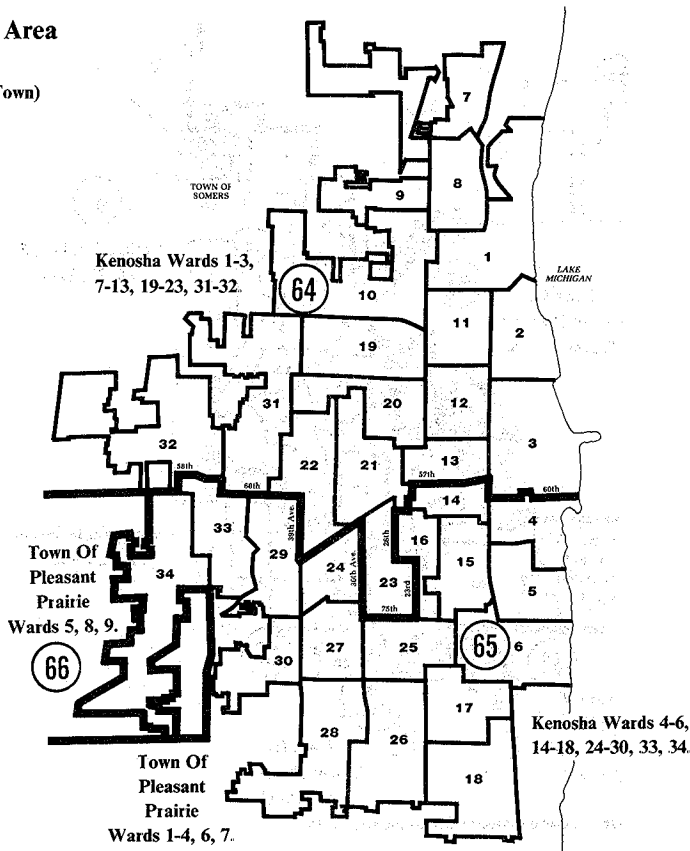
22nd SENATE District

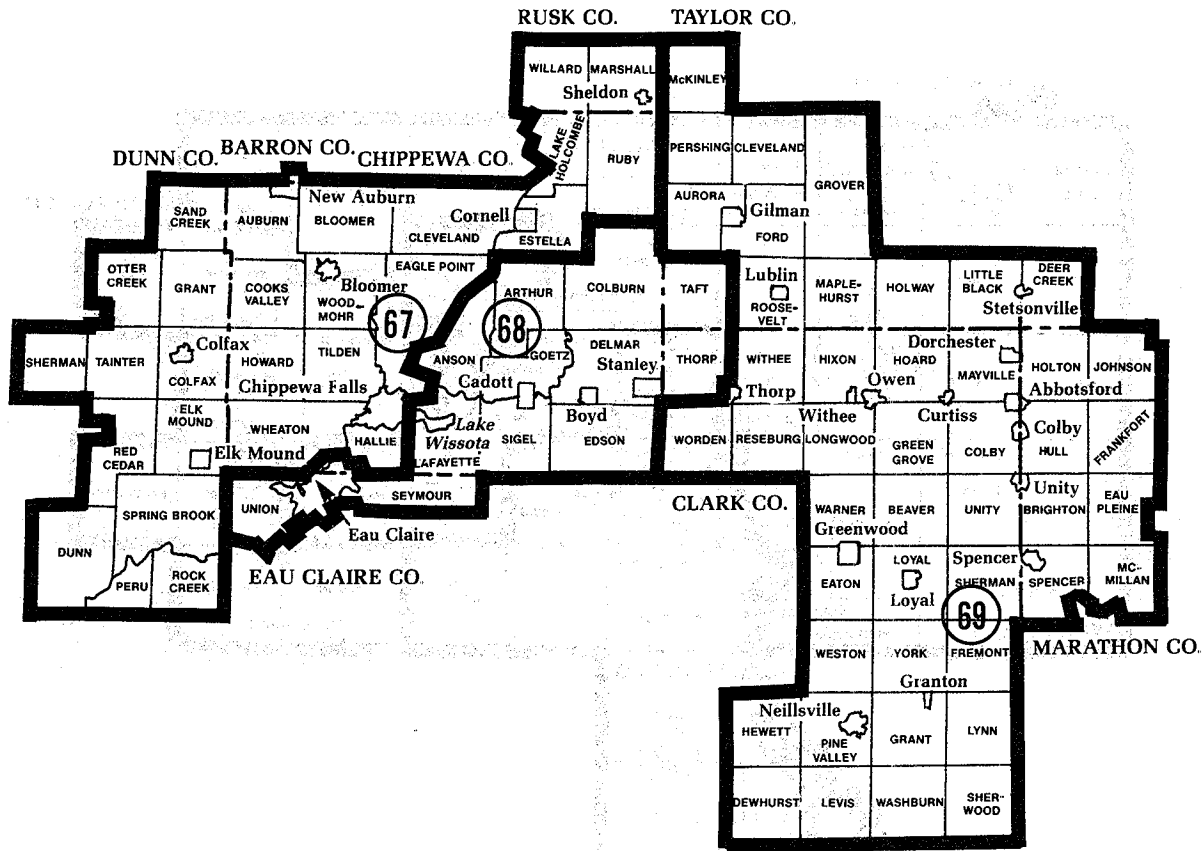


64th, 65th and 66th ASSEMBLY Districts

Detail Map: Kenosha Area

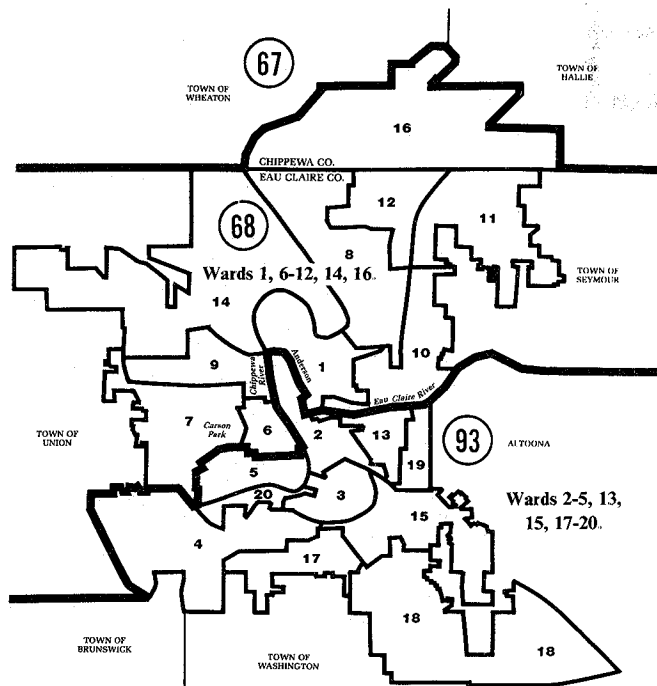
Kenosha (City)
 Pleasant Prairie (Town)





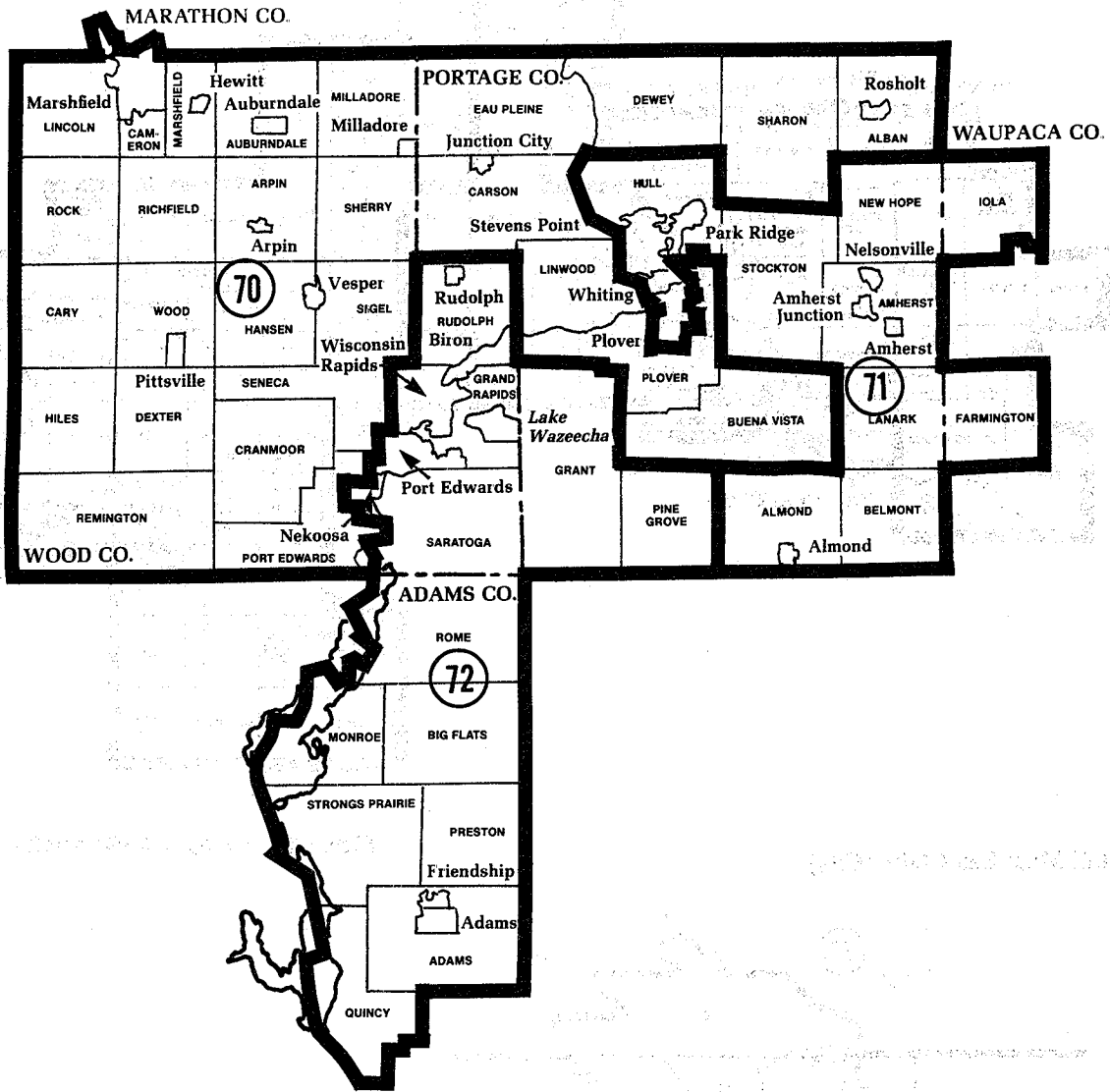
Detail Map: Eau Claire (City)

67th, 68th and 69th ASSEMBLY Districts

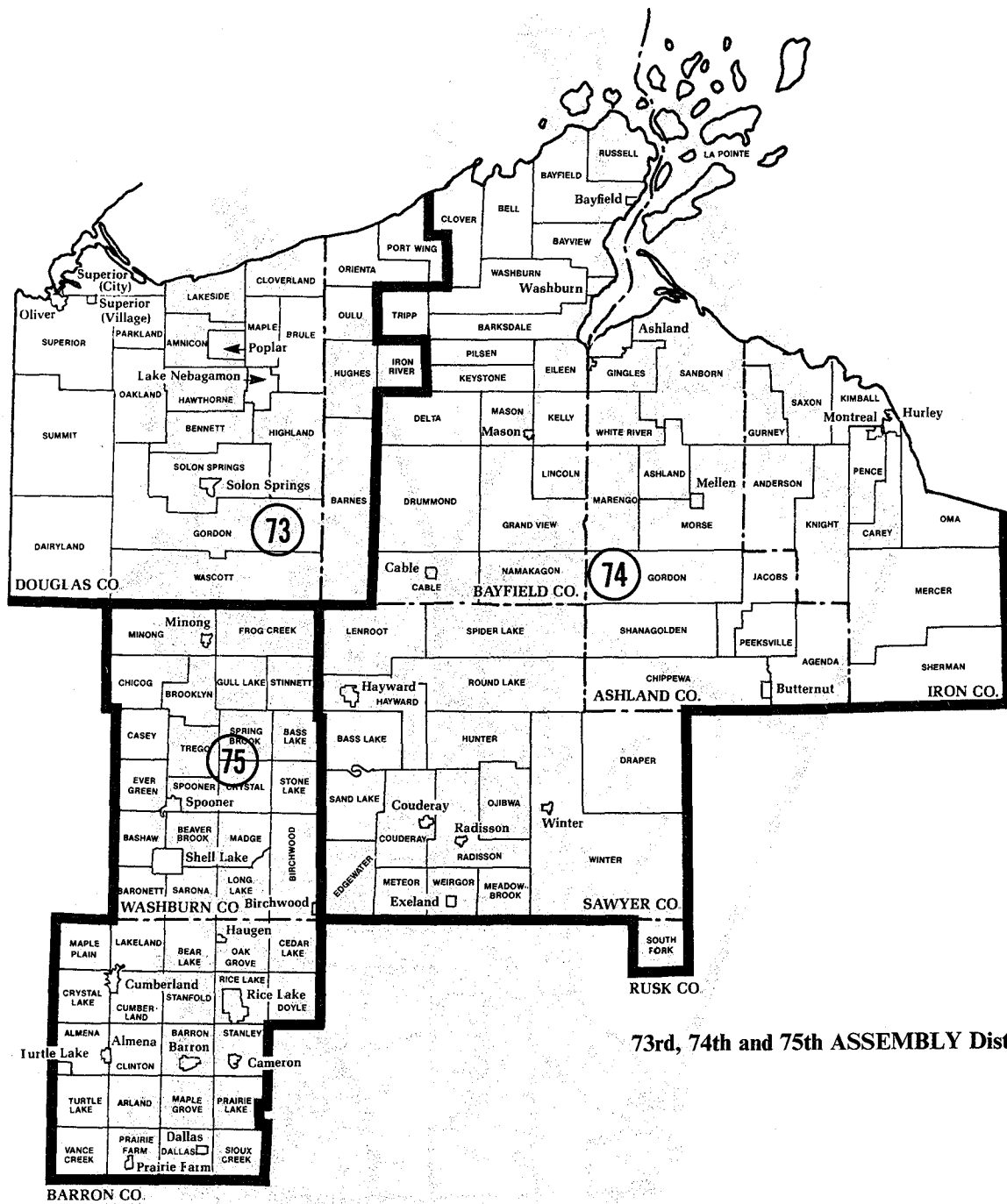


4.00 LEGISLATIVE DISTRICTS

24th SENATE District



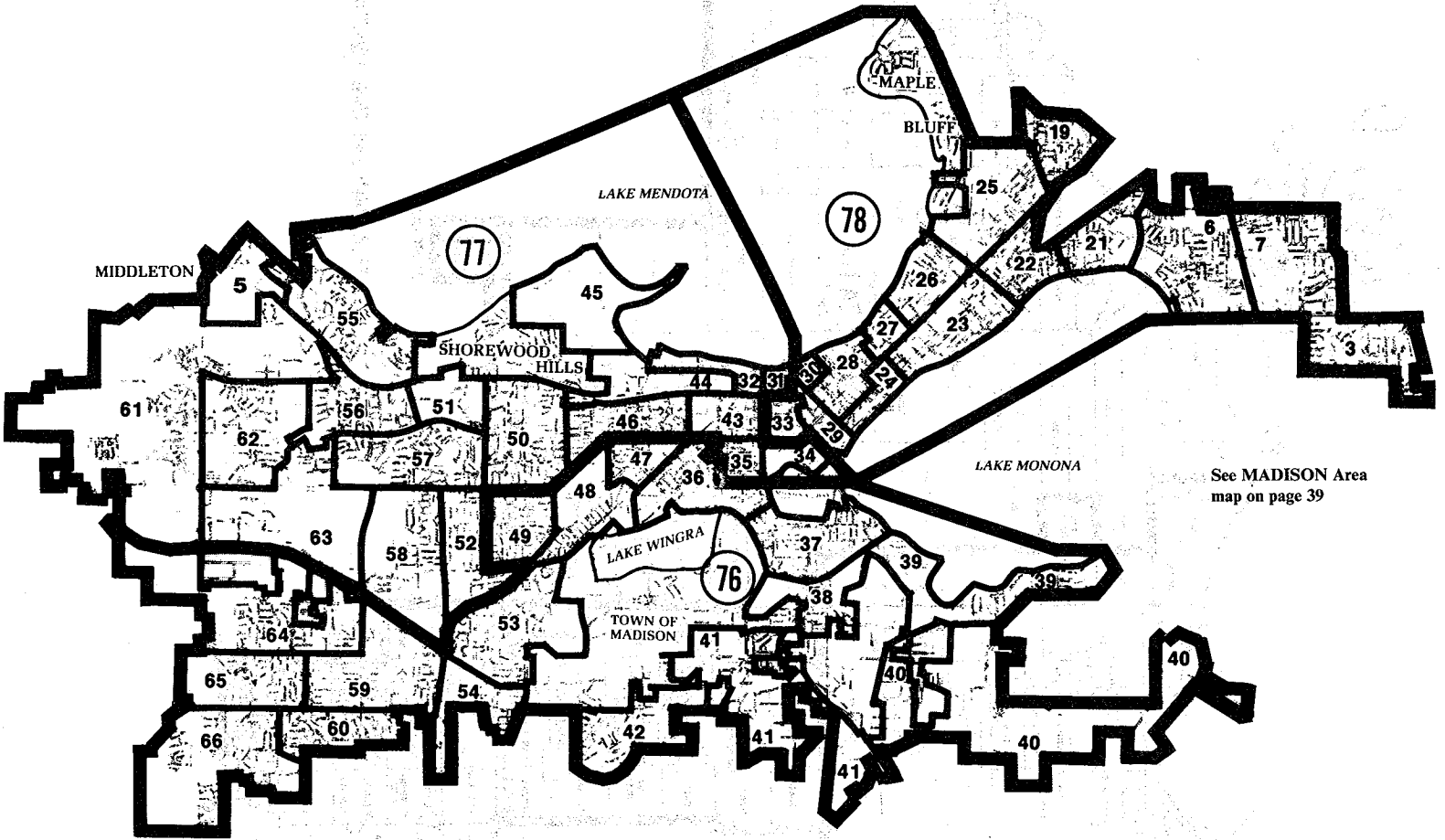
70th, 71st and 72nd ASSEMBLY Districts



73rd, 74th and 75th ASSEMBLY Districts

4.00 LEGISLATIVE DISTRICTS

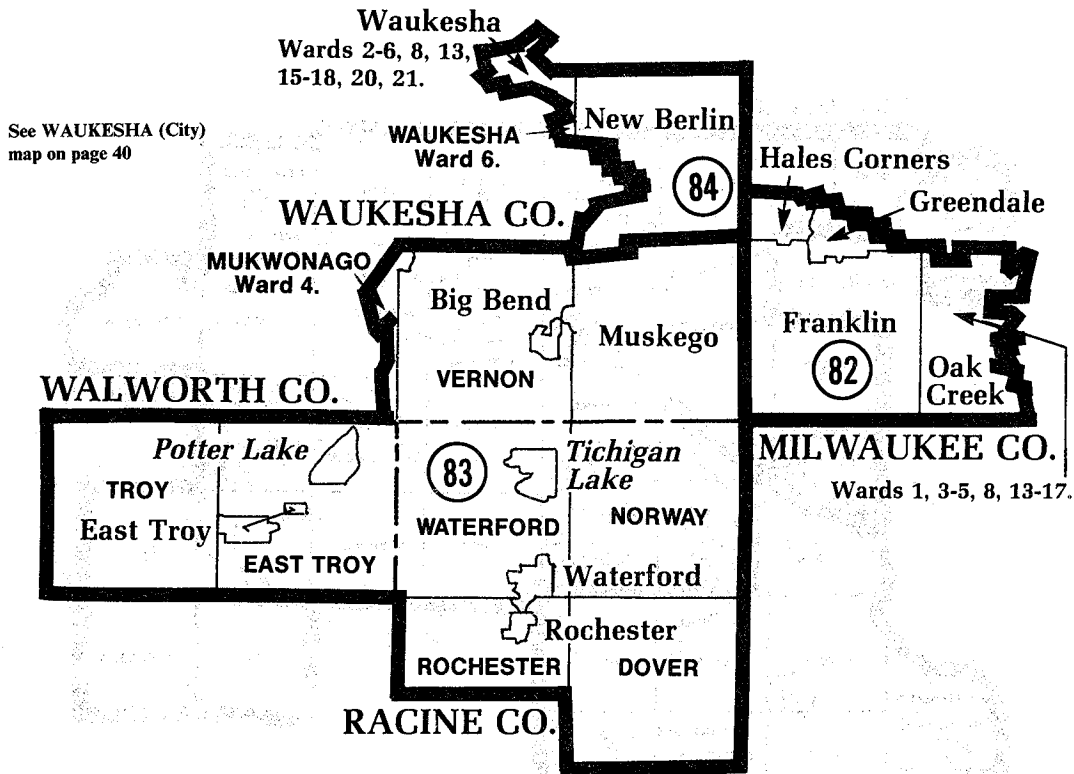
26th SENATE District



76th, 77th and 78th ASSEMBLY Districts

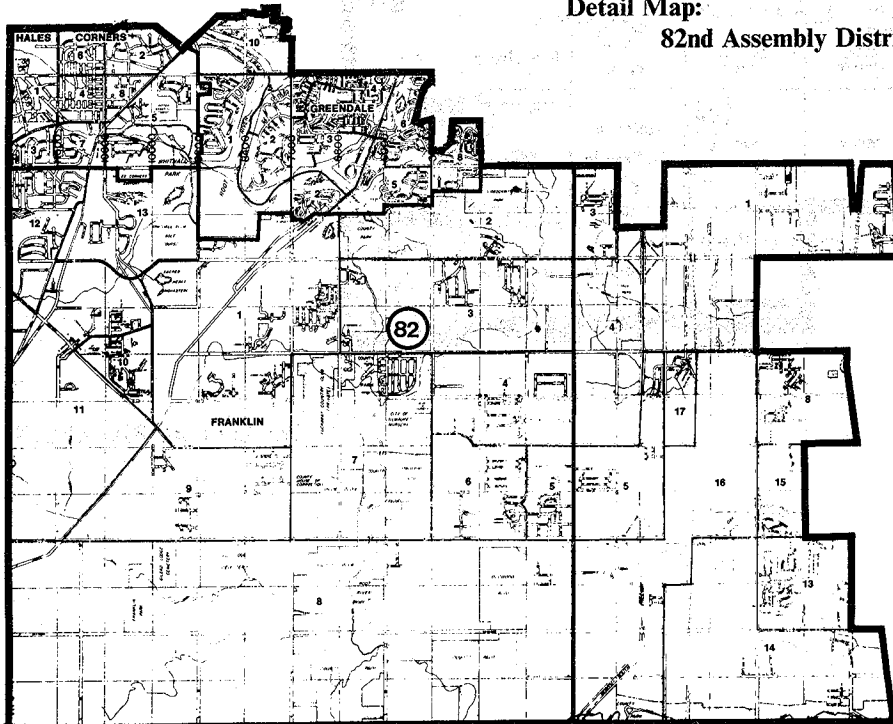
4.00 LEGISLATIVE DISTRICTS

28th SENATE District



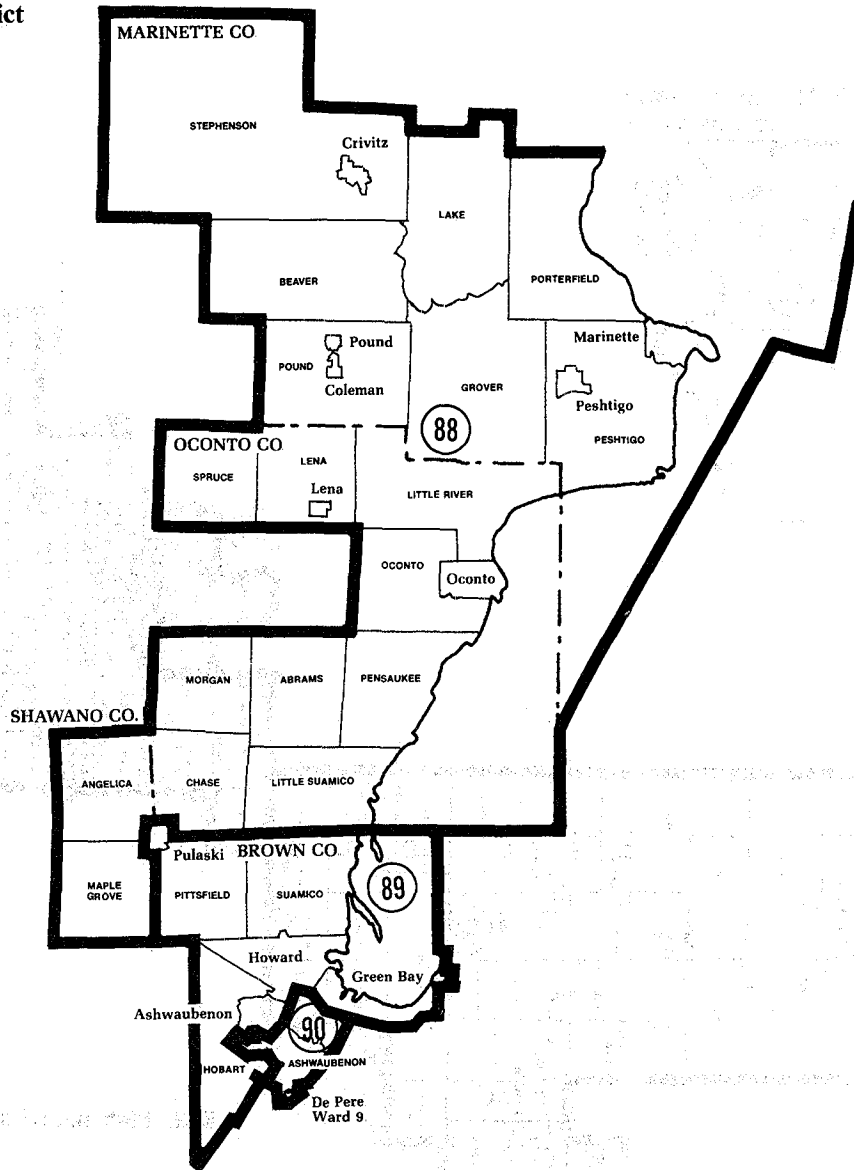
82nd, 83rd and 84th ASSEMBLY Districts

Detail Map:
82nd Assembly District



4.00 LEGISLATIVE DISTRICTS

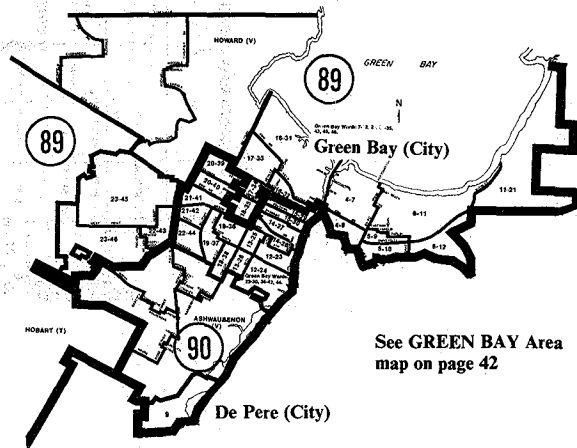
30th SENATE District



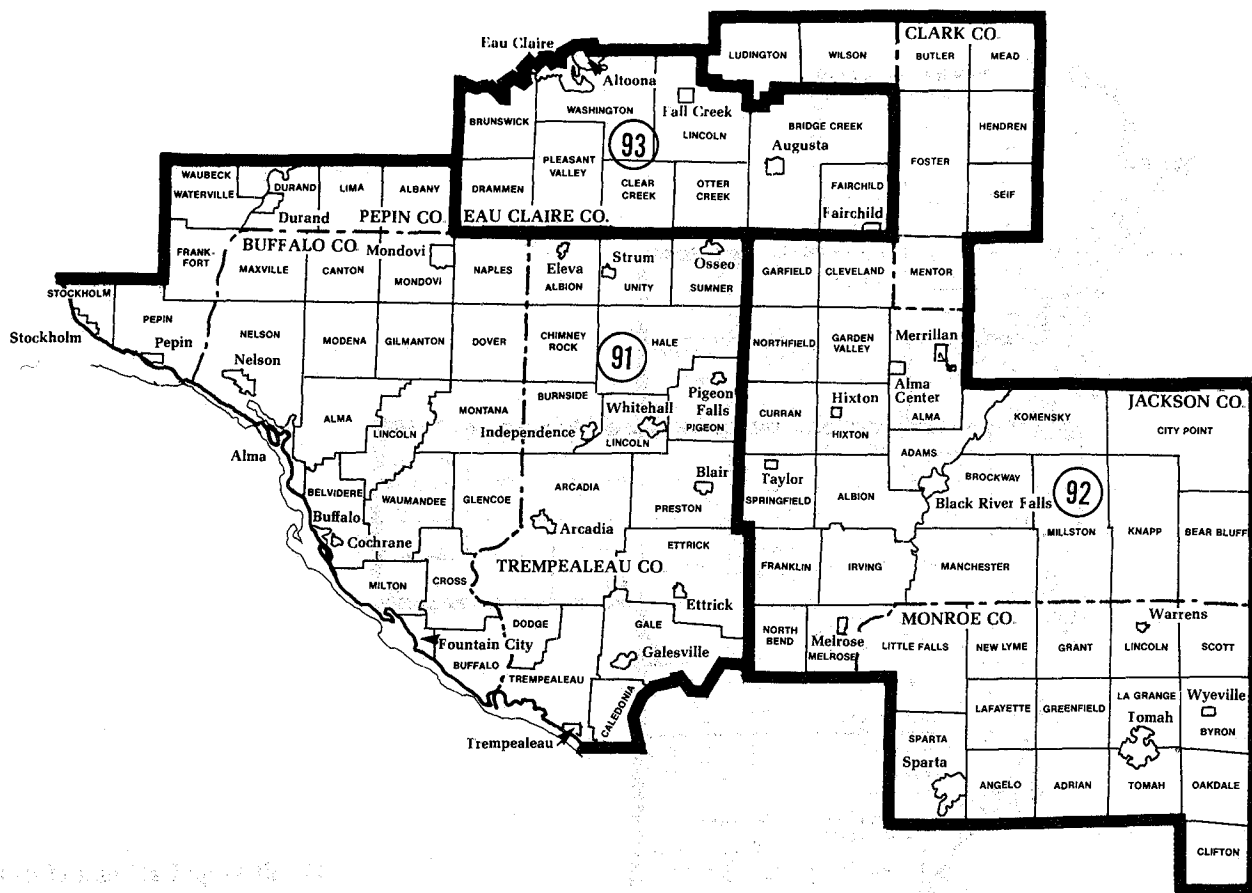
88th, 89th and 90th ASSEMBLY Districts

Detail Map:
89th and 90th ASSEMBLY Districts

- AD-89: Green Bay Wards 7-12, 21, 31-35, 43, 45, 46.
- AD-90: De Pere Ward 9; Green Bay Wards 23-30, 36-42, 44.

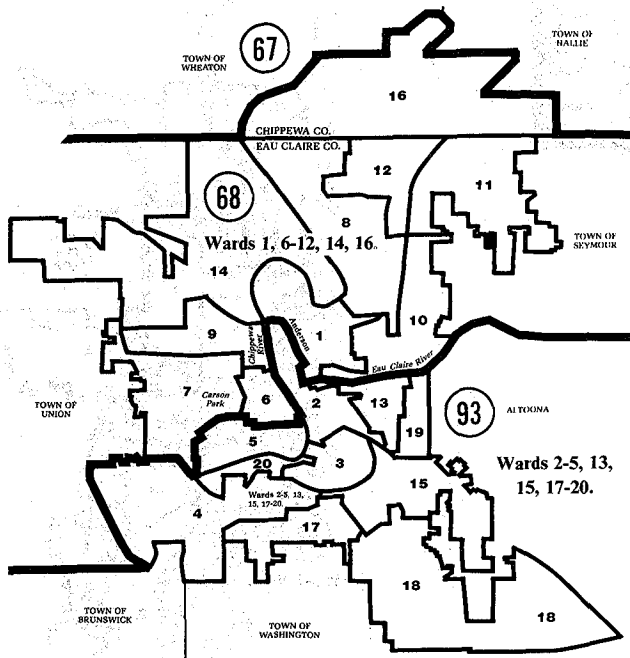


See GREEN BAY Area map on page 42



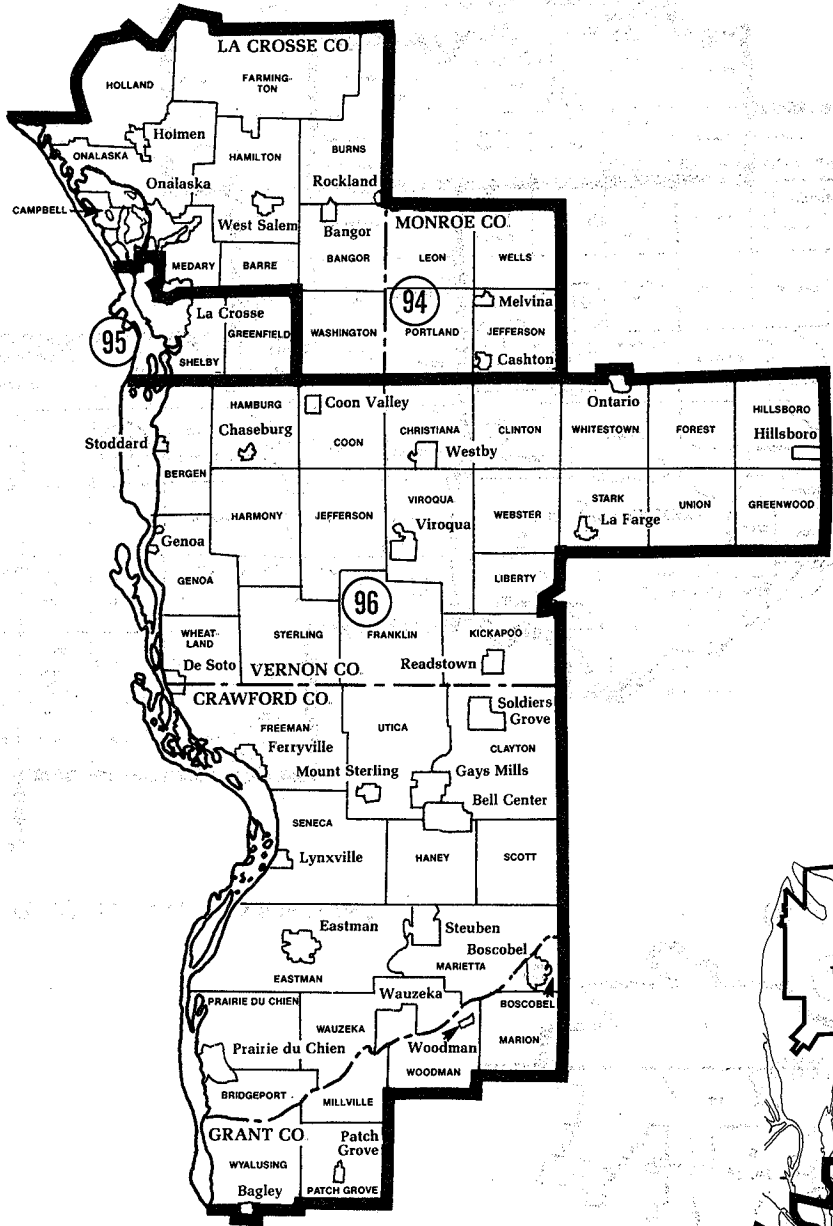
Detail Map: Eau Claire (City)

91st, 92nd and 93rd ASSEMBLY Districts

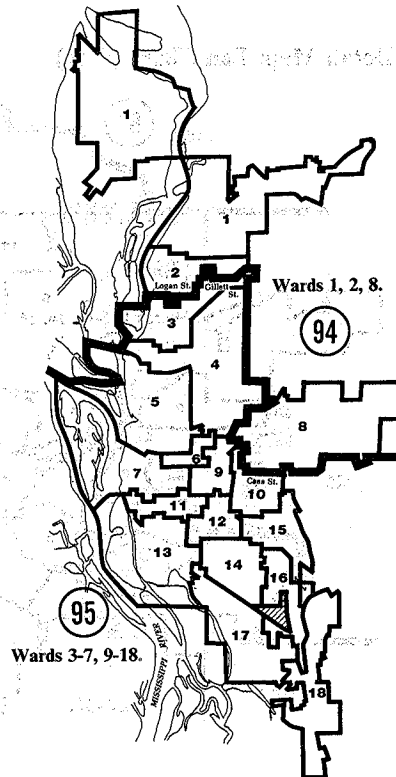


4.00 LEGISLATIVE DISTRICTS

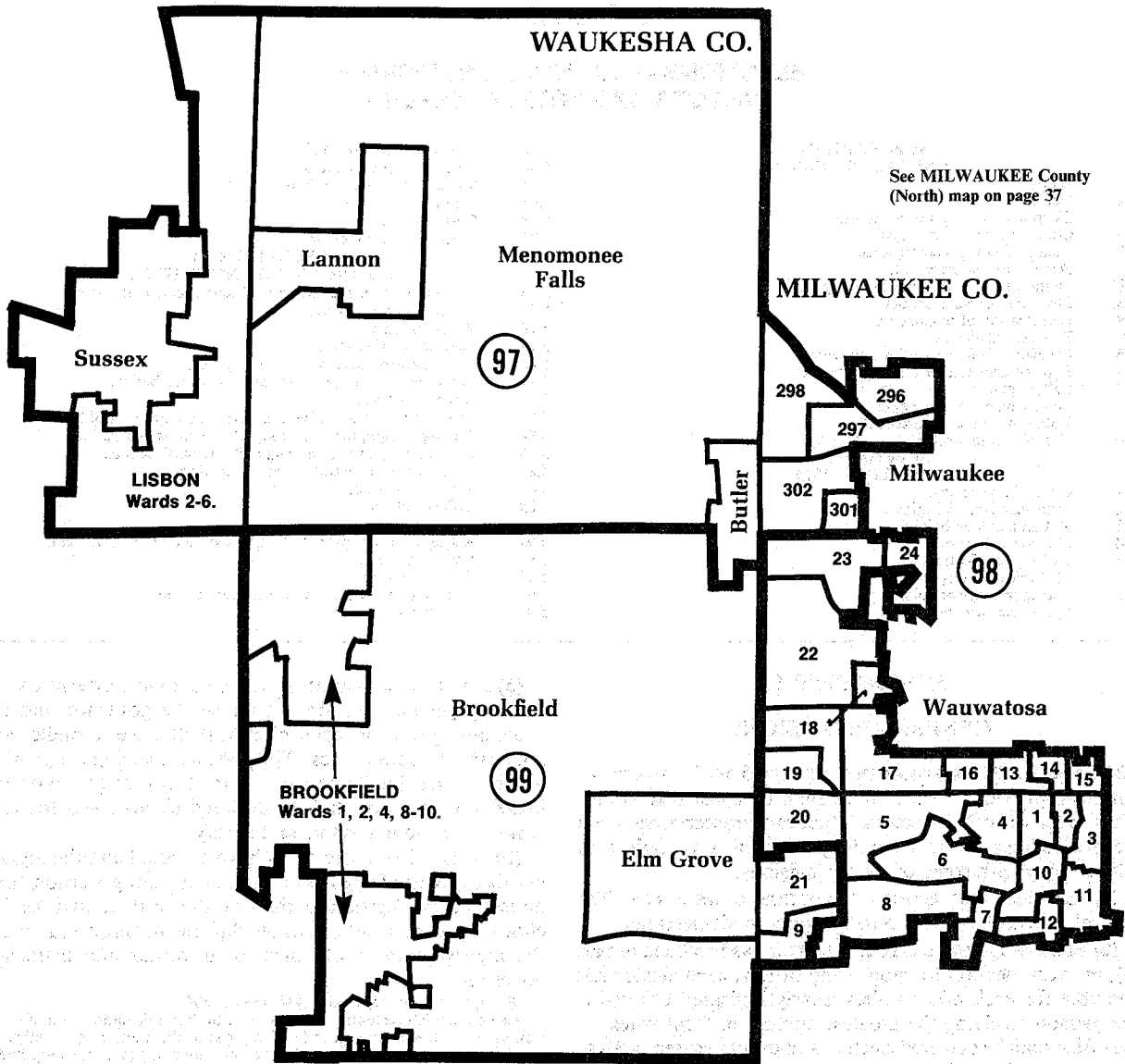
32nd SENATE District



Detail Map: LaCrosse (City)



94th, 95th and 96th ASSEMBLY Districts



See MILWAUKEE County (North) map on page 37

See WAUKESHA (County) map on page 40

97th, 98th and 99th ASSEMBLY Districts