

CHAPTER 4

SENATE AND ASSEMBLY DISTRICTS

	SUBCHAPTER I		
	GENERAL PROVISIONS		
4.001	Legislative districts established.	4.45	Forty-fifth assembly district.
4.002	County and municipal boundaries.	4.46	Forty-sixth assembly district.
4.003	Description of boundaries.	4.47	Forty-seventh assembly district.
4.006	Definitions.	4.48	Forty-eighth assembly district.
		4.49	Forty-ninth assembly district.
	SUBCHAPTER II	4.50	Fiftieth assembly district.
	SENATE DISTRICTS	4.51	Fifty-first assembly district.
4.009	Senate districts.	4.52	Fifty-second assembly district.
		4.53	Fifty-third assembly district.
	SUBCHAPTER III	4.54	Fifty-fourth assembly district.
	ASSEMBLY DISTRICTS	4.55	Fifty-fifth assembly district.
4.01	First assembly district.	4.56	Fifty-sixth assembly district.
4.02	Second assembly district.	4.57	Fifty-seventh assembly district.
4.03	Third assembly district.	4.58	Fifty-eighth assembly district.
4.04	Fourth assembly district.	4.59	Fifty-ninth assembly district.
4.05	Fifth assembly district.	4.60	Sixtieth assembly district.
4.06	Sixth assembly district.	4.61	Sixty-first assembly district.
4.07	Seventh assembly district.	4.62	Sixty-second assembly district.
4.08	Eighth assembly district.	4.63	Sixty-third assembly district.
4.09	Ninth assembly district.	4.64	Sixty-fourth assembly district.
4.10	Tenth assembly district.	4.65	Sixty-fifth assembly district.
4.11	Eleventh assembly district.	4.66	Sixty-sixth assembly district.
4.12	Twelfth assembly district.	4.67	Sixty-seventh assembly district.
4.13	Thirteenth assembly district.	4.68	Sixty-eighth assembly district.
4.14	Fourteenth assembly district.	4.69	Sixty-ninth assembly district.
4.15	Fifteenth assembly district.	4.70	Seventieth assembly district.
4.16	Sixteenth assembly district.	4.71	Seventy-first assembly district.
4.17	Seventeenth assembly district.	4.72	Seventy-second assembly district.
4.18	Eighteenth assembly district.	4.73	Seventy-third assembly district.
4.19	Nineteenth assembly district.	4.74	Seventy-fourth assembly district.
4.20	Twentieth assembly district.	4.75	Seventy-fifth assembly district.
4.21	Twenty-first assembly district.	4.76	Seventy-sixth assembly district.
4.22	Twenty-second assembly district.	4.77	Seventy-seventh assembly district.
4.23	Twenty-third assembly district.	4.78	Seventy-eighth assembly district.
4.24	Twenty-fourth assembly district.	4.79	Seventy-ninth assembly district.
4.25	Twenty-fifth assembly district.	4.80	Eightieth assembly district.
4.26	Twenty-sixth assembly district.	4.81	Eighty-first assembly district.
4.27	Twenty-seventh assembly district.	4.82	Eighty-second assembly district.
4.28	Twenty-eighth assembly district.	4.83	Eighty-third assembly district.
4.29	Twenty-ninth assembly district.	4.84	Eighty-fourth assembly district.
4.30	Thirtieth assembly district.	4.85	Eighty-fifth assembly district.
4.31	Thirty-first assembly district.	4.86	Eighty-sixth assembly district.
4.32	Thirty-second assembly district.	4.87	Eighty-seventh assembly district.
4.33	Thirty-third assembly district.	4.88	Eighty-eighth assembly district.
4.34	Thirty-fourth assembly district.	4.89	Eighty-ninth assembly district.
4.35	Thirty-fifth assembly district.	4.90	Ninetieth assembly district.
4.36	Thirty-sixth assembly district.	4.91	Ninety-first assembly district.
4.37	Thirty-seventh assembly district.	4.92	Ninety-second assembly district.
4.38	Thirty-eighth assembly district.	4.93	Ninety-third assembly district.
4.39	Thirty-ninth assembly district.	4.94	Ninety-fourth assembly district.
4.40	Fortieth assembly district.	4.95	Ninety-fifth assembly district.
4.41	Forty-first assembly district.	4.96	Ninety-sixth assembly district.
4.42	Forty-second assembly district.	4.97	Ninety-seventh assembly district.
4.43	Forty-third assembly district.	4.98	Ninety-eighth assembly district.
4.44	Forty-fourth assembly district.	4.99	Ninety-ninth assembly district.

NOTE: See district maps and detail maps at the end of this chapter.

SUBCHAPTER I

GENERAL PROVISIONS

4.001 Legislative districts established. This state is divided into 33 senate districts, each composed of 3 assembly districts. Each senate district shall be entitled to elect one member of the senate. Each assembly district shall be entitled to elect one representative to the assembly.

History: 1983 a. 29, 192; 2011 a. 43.

4.002 County and municipal boundaries. In this chapter, reference to any county or municipality means that county or

municipality as its boundaries exist on April 1 of the year of the federal decennial census on which the districting plans described under subchs. II and III are based.

History: 2011 a. 43.

4.003 Description of boundaries. Wherever in this chapter territory is described by geographic boundaries, the following conventions are used:

(1) Each bound continues to the intersection with the bound next named, or to the intersection with a straight-line extension of such bound.

(2) If the bound is a street, it follows the center line of the street or the center line of the street extended.

(3) If the bound is a railroad right-of-way, it follows the center line of the railroad right-of-way.

(4) If the bound is a river or stream, it follows the center of the main channel of such river or stream.

(5) If the bound follows a municipal boundary, it coincides with such boundary.

History: 1983 a. 29; 2001 a. 104.

4.006 Definitions. In this chapter:

(1) “Block” has the meaning given in s. 5.02 (1q).

(2) “Ward” means a ward prescribed by a municipality based upon municipal boundaries in effect on April 1 of the year of the federal decennial census in accordance with the most recent revision of municipal wards under s. 5.15 upon which the districting plans described under subchs. II and III are based.

History: 2011 a. 43.

SUBCHAPTER II

SENATE DISTRICTS

4.009 Senate districts. (1) **FIRST SENATE DISTRICT.** The combination of the 1st, 2nd, and 3rd assembly districts constitutes the first senate district.

(2) **SECOND SENATE DISTRICT.** The combination of the 4th, 5th, and 6th assembly districts constitutes the 2nd senate district.

(3) **THIRD SENATE DISTRICT.** The combination of the 7th, 8th, and 9th assembly districts constitutes the 3rd senate district.

(4) **FOURTH SENATE DISTRICT.** The combination of the 10th, 11th, and 12th assembly districts constitutes the 4th senate district.

(5) **FIFTH SENATE DISTRICT.** The combination of the 13th, 14th, and 15th assembly districts constitutes the 5th senate district.

(6) **SIXTH SENATE DISTRICT.** The combination of the 16th, 17th, and 18th assembly districts constitutes the 6th senate district.

(7) **SEVENTH SENATE DISTRICT.** The combination of the 19th, 20th, and 21st assembly districts constitutes the 7th senate district.

(8) **EIGHTH SENATE DISTRICT.** The combination of the 22nd, 23rd, and 24th assembly districts constitutes the 8th senate district.

(9) **NINTH SENATE DISTRICT.** The combination of the 25th, 26th, and 27th assembly districts constitutes the 9th senate district.

(10) **TENTH SENATE DISTRICT.** The combination of the 28th, 29th, and 30th assembly districts constitutes the 10th senate district.

(11) **ELEVENTH SENATE DISTRICT.** The combination of the 31st, 32nd, and 33rd assembly districts constitutes the 11th senate district.

(12) **TWELFTH SENATE DISTRICT.** The combination of the 34th, 35th, and 36th assembly districts constitutes the 12th senate district.

(13) **THIRTEENTH SENATE DISTRICT.** The combination of the 37th, 38th, and 39th assembly districts constitutes the 13th senate district.

(14) **FOURTEENTH SENATE DISTRICT.** The combination of the 40th, 41st, and 42nd assembly districts constitutes the 14th senate district.

(15) **FIFTEENTH SENATE DISTRICT.** The combination of the 43rd, 44th, and 45th assembly districts constitutes the 15th senate district.

(16) **SIXTEENTH SENATE DISTRICT.** The combination of the 46th, 47th, and 48th assembly districts constitutes the 16th senate district.

(17) **SEVENTEENTH SENATE DISTRICT.** The combination of the 49th, 50th, and 51st assembly districts constitutes the 17th senate district.

(18) **EIGHTEENTH SENATE DISTRICT.** The combination of the 52nd, 53rd, and 54th assembly districts constitutes the 18th senate district.

(19) **NINETEENTH SENATE DISTRICT.** The combination of the 55th, 56th, and 57th assembly districts constitutes the 19th senate district.

(20) **TWENTIETH SENATE DISTRICT.** The combination of the 58th, 59th, and 60th assembly districts constitutes the 20th senate district.

(21) **TWENTY-FIRST SENATE DISTRICT.** The combination of the 61st, 62nd, and 63rd assembly districts constitutes the 21st senate district.

(22) **TWENTY-SECOND SENATE DISTRICT.** The combination of the 64th, 65th, and 66th assembly districts constitutes the 22nd senate district.

(23) **TWENTY-THIRD SENATE DISTRICT.** The combination of the 67th, 68th, and 69th assembly districts constitutes the 23rd senate district.

(24) **TWENTY-FOURTH SENATE DISTRICT.** The combination of the 70th, 71st, and 72nd assembly districts constitutes the 24th senate district.

(25) **TWENTY-FIFTH SENATE DISTRICT.** The combination of the 73rd, 74th, and 75th assembly districts constitutes the 25th senate district.

(26) **TWENTY-SIXTH SENATE DISTRICT.** The combination of the 76th, 77th, and 78th assembly districts constitutes the 26th senate district.

(27) **TWENTY-SEVENTH SENATE DISTRICT.** The combination of the 79th, 80th, and 81st assembly districts constitutes the 27th senate district.

(28) **TWENTY-EIGHTH SENATE DISTRICT.** The combination of the 82nd, 83rd, and 84th assembly districts constitutes the 28th senate district.

(29) **TWENTY-NINTH SENATE DISTRICT.** The combination of the 85th, 86th, and 87th assembly districts constitutes the 29th senate district.

(30) **THIRTIETH SENATE DISTRICT.** The combination of the 88th, 89th, and 90th assembly districts constitutes the 30th senate district.

(31) **THIRTY-FIRST SENATE DISTRICT.** The combination of the 91st, 92nd, and 93rd assembly districts constitutes the 31st senate district.

(32) **THIRTY-SECOND SENATE DISTRICT.** The combination of the 94th, 95th, and 96th assembly districts constitutes the 32nd senate district.

(33) **THIRTY-THIRD SENATE DISTRICT.** The combination of the 97th, 98th, and 99th assembly districts constitutes the 33rd senate district.

History: 2011 a. 43.

SUBCHAPTER III

ASSEMBLY DISTRICTS

4.01 First assembly district. All of the following territory constitutes the first assembly district:

(1) **WHOLE COUNTIES.** Door and Kewaunee.

(2) **BROWN COUNTY.** That part of Brown County consisting of all of the following:

(a) The towns of Eaton, Green Bay, Humboldt, and Scott.

(b) That part of the city of Green Bay comprising U.S. census tract 20100, blocks 1016, 1017, 1018, 1019, 1020, 1021, 1022, 1024, 3018, and 3019.

(3) **MANITOWOC COUNTY.** That part of Manitowoc County consisting of the town of Two Creeks.

History: 2011 a. 43.

4.02 Second assembly district. All of the following territory constitutes the 2nd assembly district:

(1) **BROWN COUNTY.** That part of Brown County consisting of all of the following:

(a) The towns of Holland, Lawrence, Morrison, New Denmark, Rockland, and Wrightstown.

(b) That part of the town of Ledgeview comprising U.S. census tract 10300, blocks 3028, 3029, 3031, 3036, 5016, 5017, 5018, 5019, 5022, 5023, 5025, 5026, 5027, 5028, 5029, 5030, 5031, 5032, 5033, 5037, 6005, 6006, 6007, 6010, 6013, 6014, 6015, 6016, 6019, 6020, 6021, 6022, 6027, 6029, and 6033; and tract 20702, blocks 1057, 1058, 1065, 1066, 1068, 1069, 1070, 1071, 1073, 1074, 1075, 1076, 1077, 1081, 1084, 1085, 2010, and 2012; and tract 21400, block 1003.

(c) The village of Denmark.

(d) That part of the village of Wrightstown located in the county.

(e) That part of the city of De Pere comprising U.S. census tract 10100, blocks 3000, 3001, 3002, 3006, 3008, 3009, 3010, and 3011; and tract 10201, blocks 1000, 1001, 1002, 1003, 1004, 1005, 1006, 1007, 1008, 1009, 1010, 1011, 1012, 1013, 1014, 1015, 1016, 1017, 1018, 1026, 1027, 1028, 1029, 1030, 1031, 1032, 1033, 1034, 1035, 1036, 1037, 1038, 1039, 1040, 1041, 2000, 2001, 2002, 2003, 2004, 2005, 2006, 2007, 2008, 2009, 2010, 2011, 2012, 2013, 2014, 2015, 2016, 2017, 2018, 2019, 2020, 2021, 2022, 2023, 2024, 2025, 2026, 2027, 2028, 3000, 3001, 3002, 3003, 3004, 3005, 3006, 3007, 3008, 3009, 3010, 3011, 3012, 3013, 3014, and 3015; and tract 10202, blocks 1000, 1001, 1002, 1003, 1004, 1005, 1006, 1007, 1008, 1009, 1010, 1011, 1012, 1013, 1014, 1015, 1016, 1017, 1018, 1019, 1020, 1021, 2000, 2001, 2002, 2003, 2004, 2005, 2006, 2007, 2008, 2009, 2010, 2011, 2012, 2013, 2014, 2015, 2016, 2017, 2018, 2019, 2020, 2021, 2022, 2023, 2024, 3000, 3001, 3002, 3003, 3004, 3005, 3006, 3007, 3008, 3009, 3010, 3011, 3012, 3013, 3014, 3015, 3016, 3017, 3018, 3019, 3020, 3021, and 3022; and tract 10300, blocks 3000, 3001, 3002, 3025, 3027, 3030, 3032, 3033, 3034, 3035, 3037, 3038, 6003, 6004, 6008, 6009, 6011, 6017, 6018, 6023, 6024, 6025, 6026, 6030, 6031, and 6032; and tract 21400, blocks 1004, 1005, 1006, 1009, 1010, 1011, 1013, 1014, 1015, 1016, 1019, and 1041; and tract 940001, blocks 3103, 3106, 3111, 3112, 3113, 3114, 3115, 3116, 3117, 3118, 3125, 3134, 3140, 3142, 3144, 3145, 3146, 3147, 3148, 3149, 3151, 3152, 3153, 3154, 3160, 3161, 3162, 3163, and 3164.

(2) MANITOWOC COUNTY. That part of Manitowoc County consisting of all of the following:

(a) The towns of Cooperstown, Franklin, Gibson, Kossuth, Mishicot, and Two Rivers.

(b) The villages of Francis Creek, Kellnersville, Maribel, and Mishicot.

(c) The city of Two Rivers.

(3) OUTAGAMIE COUNTY. That part of Outagamie County consisting of that part of the village of Wrightstown located in the county.

History: 2011 a. 43.

4.03 Third assembly district. All of the following territory constitutes the 3rd assembly district:

(1) CALUMET COUNTY. That part of Calumet County consisting of all of the following:

(a) The towns of Brillion, Harrison, Stockbridge, and Woodville.

(b) The villages of Sherwood and Stockbridge.

(c) The city of Brillion.

(d) That part of the city of Appleton located in the county.

(e) That part of the city of Menasha located in the county.

(2) OUTAGAMIE COUNTY. That part of Outagamie County consisting of all of the following:

(a) The town of Buchanan.

(b) The villages of Combined Locks and Kimberly.

(c) That part of the village of Little Chute comprising U.S. census tract 11502, blocks 4019, 4020, 4024, 4025, 4026, 4027, 4028, 4041, 4042, 4043, 4044, 4045, 4046, 4047, 4048, 4049, 4051,

4052, 4053, 4056, 4057, 4058, 4075, 4076, 4077, and 4078; and tract 11800, blocks 1000, 1001, 1002, 1003, 1004, 1005, 1006, 1007, 1008, 1009, 1010, 1011, 1012, 1013, 1014, 1015, 1016, 1017, 1018, 1019, 1020, 1021, 1022, 1023, 1024, 1025, 2000, 2001, 2002, 2003, 2004, 2005, 2006, 2007, 2008, 2009, 2010, 2011, 2012, 2013, 2014, 2015, 2016, 2017, 2018, 2019, 2020, 2021, 2022, 2023, 2024, 2025, 2026, and 2027; and tract 11900, blocks 1007, 1008, 1009, 1010, 1011, 1012, 1013, 1016, 1017, 1018, 1019, 1020, 1021, 1022, 1023, 1024, 1025, 1026, 1027, 1028, 1029, 1030, 1031, 1032, 1033, 2021, 2022, 2023, 2024, 2025, 2026, 2027, 2028, 2047, 2048, 2049, 2050, 2051, 2056, 2057, 2059, 2060, 2061, 2062, 2063, 3002, 3003, 3004, 3005, 3006, 3007, 3008, 4003, 4004, 4009, 4010, 4011, 4012, 4013, 4014, 4015, 4016, and 4017.

History: 2011 a. 43.

4.04 Fourth assembly district. All of the following territory in Brown County constitutes the 4th assembly district:

(1) The villages of Allouez and Ashwaubenon.

(2) That part of the village of Howard comprising U.S. census tract 20502, blocks 3003, 3005, 3006, 3007, 3008, 3009, 3010, 3011, 3012, 3013, 3014, 3015, 3016, 3017, 3018, 3019, 3020, 3021, 3022, 3023, 3024, 3025, 3026, 3027, 3028, 3030, 3035, 3036, 3037, 3038, 3039, 3040, 3041, 3042, 3043, 3044, 3045, 3046, 3047, 3048, 3049, 3050, 3051, 3052, 3053, 3054, 3055, 3056, 3058, 3059, 3062, 3063, 3064, 3065, 3069, 3070, 3071, 3072, 3075, and 3076; and tract 20503, blocks 1000, 1001, 1002, 1003, 1004, 1005, 1006, 1007, 1008, 1009, 1010, 1011, 1012, 1013, 1014, 1015, 1016, 1017, 1018, 1019, 1020, 1021, 1022, 1023, 1024, 1025, 1026, 1027, 1028, 1029, 1032, 1033, 2005, 2006, 2007, 2008, 2009, 2010, 2011, 2012, 2013, 2014, 3006, 3007, 3008, 3009, 3010, 3013, 3014, 3015, 3016, 4011, 4017, 4018, 4019, 4020, 4021, and 4022; and tract 20504, blocks 1018, 1019, 1020, 1021, 1022, 1023, 1024, 1025, 1026, 1031, 1032, 1033, 1034, 1037, 2003, 2004, 2005, 2007, 2008, 2009, 2010, 2011, 2012, 2013, 2014, 2015, 2016, 2017, 2018, 2019, 2020, 2021, 2022, 2023, 2024, 2025, and 2026.

(3) That part of the city of Green Bay comprising U.S. census tract 302, blocks 2000, 2001, 2002, 2003, 2004, 2005, 2006, 2009, 2010, 2011, 2012, 2013, 2014, 2015, 2016, 2017, 2018, 2019, 2020, 2021, 3000, 3001, 3002, 3003, 3004, 3005, 3006, 3007, 3008, 3009, 3010, 3011, 3012, 3013, 3014, 3015, 3016, 3017, 3018, 3019, 3020, 3021, 3022, 3023, 3024, 3025, 3026, 3027, 3028, and 3029; and tract 402, blocks 1000, 1001, 1002, 1003, 1004, 1005, 1006, 1007, 1008, 1009, 1010, 1011, 2000, 2001, 2002, 2003, 2004, 2005, 2006, 2007, 2008, 2009, 2010, 2011, 2012, 2013, 2014, 3000, 3001, 3002, 3003, 3004, 3005, 3006, 3007, 3008, 3009, 3010, 3011, 3012, and 3013; and tract 600, blocks 3000, 3001, 3002, 3003, 3004, 3005, 3006, 3007, 3009, 3010, 4000, 4001, 4002, 4003, 4004, 4005, 4006, 4007, 4008, 4009, 4010, 4011, 4012, 4013, 5002, 5003, 5004, 5005, 5006, 5007, 5008, 5009, 5010, 5011, 5012, 5013, 5014, 5015, 5016, and 5017; and tract 700, blocks 4020, 4022, 4023, and 4024; and tract 20502, blocks 3029, 3031, 3032, 3033, 3034, 3057, 3060, 3061, 3066, 3067, 3068, 3073, and 3074; and tract 21302, blocks 1009, 1011, 1012, 1013, 1019, 1020, 1021, 1022, 1023, 1024, and 1026; and tract 940001, blocks 1021, 1022, 1023, and 1027; and tract 940002, blocks 1000, 1001, 1002, 1003, 1005, 1006, 1007, 1008, 1009, 1010, 1017, 1018, 1019, 1020, 1021, 1022, 1023, 1024, 1025, 1026, 1027, 1028, 1029, 1030, 1031, 1032, 1033, 1034, 1035, 1043, 1044, 2000, 2001, 2002, 2003, 2004, 2005, 2006, 2007, 2008, 2009, 2010, 2011, 2012, 2013, 2014, 2015, 2016, 2017, 2018, 2019, 2020, 2021, 2022, 2023, 2024, 2025, and 2026; and tract 940003, blocks 1000, 1001, 1002, 1003, 1004, 1005, 1006, 1007, 1008, 1009, 1010, 1011, 1012, 2000, 2001, 2002, 2003, 2004, 2005, 2006, 2007, 2008, 2009, 2010, 2011, 2012, 2013, 2014, 2015, 2016, 2017, 2018, 2019, 2020, 2021, 2022, and 2023; and tract 940004, blocks 1000, 1001, 1002, 1003, 1004, 1005, 1006, 1007, 1008, 1009, 1010, 1011, 1012, 1013, 1014, 1015, 1016, 1017, 1018, 1019, 1020, 1021, 1022, 1023, 1024, 1025, 2000, 2001, 2002, 2003, 2004, 2005, 2006, 2007, 2008,

2009, 2010, 2011, 2012, 2014, 2015, 3000, 3001, 3002, 3003, 3004, 3005, 3006, 3007, 3008, 3009, 3010, 3011, 3012, 3013, and 3014.

History: 2011 a. 43.

4.05 Fifth assembly district. All of the following territory constitutes the 5th assembly district:

(1) BROWN COUNTY. That part of Brown County consisting of all of the following:

(a) The village of Hobart.

(b) That part of the village of Howard comprising U.S. census tract 20503, blocks 4008, 4009, 4010, and 4012; and tract 20504, blocks 1000, 1001, 1002, 1003, 1004, 1005, 1006, 1007, 1008, 1009, 1010, 1011, 1012, 1013, 1014, 1015, 1016, 1017, 1027, 1028, 1029, 1030, 1035, 1036, 1038, 2000, 2001, 2002, and 2006.

(2) OUTAGAMIE COUNTY. That part of Outagamie County consisting of all of the following:

(a) The towns of Black Creek, Center, Cicero, Ellington, Freedom, Kaukauna, Oneida, Osborn, Seymour, and Vandebroek.

(b) The villages of Black Creek and Nichols.

(c) That part of the village of Little Chute comprising U.S. census tract 11502, block 4050; and tract 11900, blocks 1001, 1004, 1005, 1014, 1015, 2000, 2001, 2002, 2003, 2004, 2005, 2006, 2007, 2008, 2011, 2012, 2013, 2014, 2015, 2016, 2017, 2018, 2019, 2020, 2029, 2030, 2031, 2032, 2033, 2034, 2035, 2036, 2037, 2038, 2039, 2040, 2041, 2042, 2043, 2044, 2045, 2046, 2052, 2053, 2054, 2055, 2058, 3000, 3001, 3009, 3010, 3011, 3012, 3013, 3014, 3015, 3016, 3017, 4000, 4001, 4002, 4005, 4006, 4007, 4008, 5000, 5001, 5002, 5003, 5004, 5005, 5006, 5007, 5008, 5009, 5010, 5011, 5012, 5013, 5014, 5015, 5016, 5017, 5018, 5019, 5020, 5021, 5022, 5023, 5024, and 5025; and tract 12400, blocks 1008, 1013, 1014, 1037, 1038, 1039, 1040, 1048, and 1049; and tract 13300, blocks 2029, 2041, 2046, 2049, 2050, 2052, 2054, 2055, 2056, 2057, 2058, 2059, 2060, 2061, 2062, 2063, 2064, 2065, 2070, 2071, 2072, 2076, 2079, 2080, 2082, 2083, 2084, 2085, 2086, 2087, 2088, 2091, 2093, and 2094.

(d) That part of the village of Howard located in the county.

(e) The cities of Kaukauna and Seymour.

History: 2011 a. 43.

4.06 Sixth assembly district. All of the following territory constitutes the 6th assembly district:

(1) BROWN COUNTY. That part of Brown County consisting of all of the following:

(a) The town of Pittsfield.

(b) That part of the village of Pulaski located in the county.

(2) OCONTO COUNTY. That part of Oconto County consisting of that part of the village of Pulaski located in the county.

(3) OUTAGAMIE COUNTY. That part of Outagamie County consisting of all of the following:

(a) The towns of Bovina, Deer Creek, Hortonia, Liberty, Maine, and Maple Creek.

(b) The villages of Bear Creek, Hortonville, and Shiocton.

(4) SHAWANO COUNTY. That part of Shawano County consisting of all of the following:

(a) The towns of Angelica, Bartelme, Belle Plaine, Fairbanks, Germania, Grant, Hartland, Herman, Lessor, Maple Grove, Morris, Navarino, Pella, Red Springs, Richmond, Seneca, Waukechon, Wescott, and Wittenberg.

(b) The villages of Bonduel, Gresham, Tigerton, and Wittenberg.

(c) That part of the village of Pulaski located in the county.

(d) The city of Shawano.

(5) WAUPACA COUNTY. That part of Waupaca County consisting of all of the following:

(a) The towns of Bear Creek, Lebanon, and Matteson.

(b) The village of Embarrass.

(c) The city of Clintonville.

History: 2011 a. 43.

4.07 Seventh assembly district. All of the following territory in Milwaukee County constitutes the 7th assembly district:

(1) The village of West Milwaukee.

(2) That part of the city of Greenfield comprising U.S. census tract 21800, block 3001; and tract 120300, blocks 1000, 1003, 1004, 1005, 1007, 1008, 1009, 1010, 1011, 1012, 1013, 1014, 1015, 1016, 1017, 1018, 1019, 1020, 1021, 1022, 1023, 1024, 1025, 1026, 1027, 1028, 1029, 1030, 1031, 1032, 1033, 1034, 1035, 1036, 1037, 1038, 1040, 1041, 1042, 1043, 1044, 1047, 1048, 1049, 1050, 1051, 1054, and 1055; and tract 120400, blocks 1001, 1002, 1003, 1004, 1005, 1007, 1008, 1009, 1010, 1011, 1012, 1013, 1014, 1015, 1016, 1017, 1018, 1019, 1020, 2000, 2001, 2002, 2003, 2004, 2005, 2006, 2007, 2008, 2009, 2010, 2011, 2012, 2013, 2014, 2015, 2016, 2017, 2018, 2019, 2020, 5000, 5001, 5002, 5003, 5004, 5005, and 5006; and tract 120502, blocks 2000, 2001, 2002, 2003, 2004, 2005, 2006, 2007, 2008, 2009, 2010, 2011, 2012, 2013, 2014, 2015, 3000, 3001, 3002, 3018, 3019, 3020, 3021, 3022, 3023, 3024, 3025, 3026, and 3027.

(3) That part of the city of Milwaukee comprising U.S. census tract 12500, blocks 1007, 1015, 1016, 1017, 1018, 1019, 1023, 1024, 1025, 1026, 1027, 1028, 1029, 1030, 1031, 1032, 1033, 1034, 1035, 1036, 1039, 1040, 1041, 1042, 2014, and 2015; and tract 12600, blocks 1003, 1004, 1005, 1006, 1007, 1008, 1009, 1010, 1011, 1012, 1013, 1014, 2000, 2001, 2002, 2003, 2004, 2005, 2006, 2007, 2008, 2009, 2010, 2011, 2012, 2013, and 2014; and tract 12900, blocks 1000, 1001, 1002, 1003, 1006, 1007, and 1017; and tract 13000, blocks 1000, 1001, 1002, 1003, 1004, 1005, 1006, 1007, 1008, 1009, 1010, 1011, 2000, 2001, 2002, 2003, 2004, 2005, 2006, 2007, 2008, 2009, 2010, 2011, 2012, 2013, 2014, 2015, 2016, 3000, 3001, 3002, 3003, 3004, 3005, 3006, 3007, 3008, 3009, 3010, 3011, 3012, 3013, 3014, 3015, 4000, 4001, 4002, 4003, 4004, 4005, 4006, 4007, 4008, 4009, 4010, 4011, 5000, 5001, 5002, 5003, 5004, 5005, 5006, 5007, 5008, 5009, 5010, and 5011; and tract 19100, blocks 1000, 1001, 1002, 1003, 1004, 1005, 1006, 1007, 1008, 1009, 1010, 1011, 1012, 2000, 2001, 2002, 2003, 2004, 2005, 2006, 2007, 2008, 2009, 2010, 2011, 2012, 2013, 2014, 2015, 2016, 3000, 3001, 3002, 3003, 3004, 3005, 3006, 3007, 3008, 3009, 3010, 3011, 3012, 3013, 3014, 3015, 3016, 3017, 3018, 3019, 3020, 3021, 3022, 3023, and 3024; and tract 19200, blocks 1000, 1001, 1002, 1003, 1004, 1005, 1006, 1007, 1008, 1009, 1010, 1011, 1012, 2000, 2001, 2002, 2003, 2004, 2005, 2006, 2007, 2008, 2009, 2010, 3000, 3001, 3002, 3003, 3004, 3005, 3006, 3007, 3008, 3009, 3010, 3011, 4000, 4001, 4002, 4003, 4004, 4005, 4006, 4007, 4008, 4009, 4010, 4011, 4012, 4013, and 4014; and tract 19300, blocks 1000, 1001, 1002, 1003, 1004, 1005, 1006, 1007, 1008, 1009, 1010, 1011, 1012, 2000, 2001, 2002, 2003, 2004, 2005, 2006, 2007, 2008, 2009, 2010, 2011, 2012, 3000, 3001, 3002, 3003, 3004, 3005, 3006, 3007, 3008, 3009, 3010, 3011, 3012, 3013, 3014, 3015, 4000, 4001, 4002, 4003, 4004, 4005, 4006, 4007, 4008, 4009, 4010, and 4011; and tract 19600, blocks 1000, 1001, 1002, 1003, 1006, 1007, 1008, and 1009; and tract 19800, blocks 1000, 1001, 1002, 1003, 1004, 1005, 1006, 1007, 1008, 2000, 2001, 2002, 2003, 4000, 4001, 4002, 4003, 4004, 4005, 4006, 5000, 5001, 5002, 5003, 5004, 5005, 5006, 5007, 5008, 5009, 5010, 5011, 5012, 5013, 5014, 5015, and 5016; and tract 19900, blocks 1000, 1001, 1002, 1003, 1004, 1005, 1006, 1007, 5000, 5001, 5002, 5003, 5004, 5005, 5006, 5007, 5008, 5009, 5010, 5011, 5012, 5013, 5015, and 5016; and tract 21500, blocks 1000, 1001, 1002, 1003, 1004, 1005, 1006, 1007, 1008, 1009, 1010, 2000, 2001, 2002, 2003, 2004, 2005, 2006, 2007, 2008, 2009, 2010, 2011, 2012, 2013, 2014, 2015, 2016, 2017, 3000, 3001, 3002, 3003, 3004, 3005, 3006, 3007, 3008, 3009, 3010, 3011, 3012, and 3013; and tract 21600, blocks 1009, 1010, 1011, 1012, 1013, 2000, 2001, 2002, 2003, 2004, 2005, 2006, 2007, 2008, 2009, 2010, 2011, 2012, 2013, 2014, 2015, 2016, 2017, 2018, 2019, and 2020; and tract 120300,

blocks 1001, 1002, 1006, 1039, 1046, 1052, and 1053; and tract 120400, blocks 1000 and 1006; and tract 186800, blocks 1055, 1057, 1068, 1071, 1073, 1074, 1075, 1076, 1077, 1078, 1079, 1080, 1081, 1082, 1083, 1084, and 1109.

(4) That part of the city of West Allis comprising U.S. census tract 100100, blocks 1000, 1001, 1002, 1003, 1004, 1005, 1006, 1007, 1008, 1009, 1010, 2000, 2001, 2002, 2003, 2004, 2005, 2006, 2007, 2008, 2009, 2010, 2011, 2012, 3000, 3001, 3002, 3003, 3004, 3005, 3006, 3007, 3008, 3009, 3010, 3011, 3012, 3013, 3014, 3015, 4000, 4001, 4002, 4003, 4004, 4005, 4006, 4007, 4008, 4009, 4010, and 4011; and tract 100200, blocks 1000, 1001, 1002, 1003, 1004, 1005, 1006, 1007, 1008, 1009, 1010, 1011, 1012, 1013, 1014, 2000, 2001, 2002, 2003, 2004, 2005, 2006, 2007, 2008, 2009, 2010, 2011, 2012, 3000, 3001, 3002, 3003, 3004, 3005, 3006, 3007, 3008, 3009, 3010, 3011, 3012, 3013, 4000, 4001, 4002, 4003, 4004, 4005, 4006, 4007, 4008, 4009, 4010, 4011, 4012, 4013, 4014, 4015, 4016, 4017, 4018, 4019, and 4020; and tract 101500, blocks 3000, 3001, 3002, 3005, 3006, 3007, 3008, 3009, 3010, 3011, 3012, 3015, 3016, 3017, 4000, 4001, 4002, 4003, 4004, 4005, 4006, 4007, and 4008; and tract 101600, blocks 1000, 1001, 1002, 1003, 1004, 1005, 1006, 1007, 1008, 1009, 1010, 1011, 1012, 1013, 1014, 1015, 1016, 1017, 1018, 1019, 1020, 1021, 2000, 2001, 2002, 2003, 2004, 2005, 2006, 2007, 2008, 2009, 3000, 3001, 3002, 3003, 3004, 3005, 3006, 3007, 3008, 3009, 3010, 3011, 4000, 4001, 4002, 4003, 4004, 4005, 4006, 4007, 4008, 4009, 4010, 4011, 4012, 4013, 4014, 4015, 4016, 4017, 4018, 4019, 4020, 4021, 4022, 4023, 4024, 4025, 4026, 5000, 5001, 5002, 5003, 5004, 5005, 5006, 5007, 5008, 5009, 5010, 5011, 5012, 5013, 5014, 5015, 5016, 5017, 5018, and 5019; and tract 101700, blocks 1000, 1001, 1002, 1003, 1004, 1005, 1006, 1007, 1008, 1009, 1010, 1011, 1012, 1013, 1014, 2000, 2001, 2002, 2004, 2005, 2006, 2007, 3006, 3007, 3008, 3009, 3010, and 3011; and tract 101800, blocks 1000, 1001, 1002, 1003, 1004, 1005, 1006, 1007, 1008, 1009, 1010, 1011, 1012, 1013, 1014, 1015, 1016, 1017, 1018, 1019, 1020, 1021, 1022, 1023, 1024, 3000, and 3001.

History: 2011 a. 43.

4.08 Eighth assembly district. [See note following.] All of the following territory in Milwaukee County constitutes the 8th assembly district: that part of the city of Milwaukee comprising U.S. census tract 15700, blocks 1000, 1001, 1002, 1003, 1005, 1006, 1007, 1008, 2000, 2001, 2002, 2003, 2004, 2005, 2006, 3000, 3001, 3002, 3003, 3004, 3005, 4000, 4001, 4003, 4004, 4007, and 4008; and tract 16300, blocks 1011, 1013, 2000, and 2001; and tract 16400, blocks 1000, 1001, 1002, 1003, 1004, 1005, 2000, 2001, 2002, 2003, 2004, 2005, 2006, 2007, 3000, 3001, 3002, 3003, 3004, 3005, 3006, 3007, 4000, 4001, 4002, 4003, 4004, and 4005; and tract 16500, blocks 1000, 1001, 1002, 1003, 1004, 1005, 1006, 1007, 2000, 2001, 2002, 2003, 2004, 2005, 2006, 2007, 2008, 2009, 2010, 3001, 3002, 3003, 3004, 3005, 3006, 3007, 3008, 3009, 3010, 3011, 3012, 3013, 3014, 3015, 3016, 3017, 3018, 3019, and 3020; and tract 16600, blocks 1000, 1001, 1002, 1003, 1004, 1005, 1006, 1007, 1008, 1009, 2000, 2001, 2002, 2003, 2004, 2005, 2006, 2007, 2008, 2009, 2010, 2011, 2012, 2013, 2014, 2015, 2016, 2019, 2020, 2021, 2022, 2023, and 2024; and tract 16700, blocks 1000, 1001, 1002, 1003, 1004, 1005, 1006, 1007, 1008, 1009, 1010, 1011, 1012, 2000, 2001, 2002, 2003, 2004, 2005, 2006, 3000, 3001, 3002, 3003, 3004, 3005, 3006, and 3007; and tract 16800, blocks 1000, 1001, 1002, 1003, 1004, 1005, 1006, 1007, 1008, 1009, 1010, 1011, 1012, 1013, 1014, 1015, 1016, 2000, 2001, 2002, 2003, 2004, 2005, 2006, 2007, 3000, 3001, 3002, 3003, 3004, 3005, and 3006; and tract 16900, blocks 1000, 1001, 1002, 2000, 2001, 2003, 2004, 2011, 3000, 3001, 3002, 3003, 3004, 3009, and 3010; and tract 17400, blocks 1000, 1001, 1002, 1003, 2000, 2001, 2002, and 2003; and tract 17500, blocks 1000, 1001, 1002, 1003, 1004, 1005, 1006, 2000, 2001, 2002, 2003, 2004, 2005, 3000, 3001, 3002, 3003, 3004, 3005, 3006, 3007, 4000, 4001, 4002, 4003, 4004, 4005, and 4006; and tract 17600, blocks 1000, 1001, 1002, 1003, 1004, 1005, 1006, 1007, 1008, 1009, 1010, 1011,

2000, 2001, 2002, 2003, 2004, and 2005; and tract 17900, blocks 1003, 1004, 1005, 2003, 2004, 4001, 4002, 4003, 4004, 4005, 4006, 4007, 4008, 4009, and 4010; and tract 18400, block 2003; and tract 18500, blocks 1000, 1001, 1002, 1003, 1004, 1005, 1006, 1007, 1008, 1009, 1010, 1011, 1012, 1013, 1014, 1015, 1016, 1017, 1018, 1019, 1020, 1021, 1022, 1023, 1024, 1025, 1026, 1027, and 1028; and tract 18600, blocks 1000, 1001, 1002, 1003, 1004, 1005, 2000, 2001, 2002, 2003, 2004, 2005, 2006, 2007, 2008, 3000, 3001, 3002, 3003, 3004, 3005, 3006, 3007, 3008, and 3009; and tract 18700, blocks 1000, 1001, 1002, 1003, 1004, 1005, 2000, 2001, 2002, 2003, 2004, 2005, 2006, 2007, 2008, 2009, 3000, 3001, 3002, 3003, 3004, 3005, 3006, 3007, 3008, and 3009; and tract 18800, blocks 1000, 1001, 1002, 1003, 1004, 1005, 2000, 2001, 2003, 2004, 2005, 2006, 2007, 2008, and 2009; and tract 20100, blocks 1000, 1001, 1002, 1003, 1007, 1008, 1009, 1010, 1011, 1012, 1013, 1014, 1015, 1016, 1017, 1018, 1019, 1020, 1021, and 1022; and tract 20200, blocks 1000, 1001, 1002, 1003, 1004, 1006, 2000, 2001, 2002, and 2003; and tract 20300, blocks 1000, 1001, 1002, 1003, 1004, 1005, 1006, 1007, 1008, 1009, 1010, 1011, 1012, 1013, 1014, 1015, 1016, 1017, 2000, 2001, 2002, 2003, 2004, 2005, 2006, 2007, 2008, 2009, 2010, 2011, 2012, 2013, 2014, and 2015; and tract 20400, blocks 1000, 1001, 1002, 1003, 1004, 1005, 1006, 1007, 2000, 2001, 2002, 2003, 2004, 2005, 2006, 2007, 3000, 3001, 3002, 3003, 3004, 3005, 3006, and 3007; and tract 20500, blocks 1000, 1001, 1002, 1003, 1004, 1005, 1006, 1007, 2000, 2001, 2002, 2003, 2004, 2005, 2006, 2007, 3000, 3001, 3002, 3003, 3004, 3005, 3006, and 3007; and tract 186500, blocks 1000, 1001, 1002, 1003, 1004, 1005, 1006, 1007, 1008, 1009, 1010, 1011, 1012, 1013, 1014, 1015, 1016, 1017, 1018, 1019, 1020, 1021, 1022, 1023, 1024, 1025, 1026, 1027, 1028, 1029, 1030, 1031, 1032, 1033, 1034, 1035, 1036, 1037, 1038, 1039, 1040, 1041, 1042, 1043, 1044, 1045, 2000, 2001, 2002, 2003, 2004, 2005, 2006, 2007, 2008, 2009, 2010, 2011, 2012, 2013, 2014, 2015, 2016, 2017, 2018, 2019, 2020, 2021, 2022, 2023, 2024, 2025, 2026, and 2027; and tract 186600, blocks 1002, 1003, 1004, 1005, 1006, 1007, 1008, 1009, 1010, 1011, 1012, 1013, 1014, 1015, 1016, 1017, 1018, 1019, 1020, 1021, 1022, 1023, 2000, 2001, 2002, 2003, 2004, 2005, 2006, 2007, 2008, and 2009; and tract 186800, blocks 1018, 1019, 1025, 1026, 1027, 1028, 1029, 1061, 1062, 1085, 1086, 1087, 1088, 1089, 1090, 1091, 1092, 1093, 1094, 1095, 1096, 1097, 1098, 1099, 1100, 1101, 1102, 1103, 1104, 1105, and 1106; and tract 187400, blocks 1060, 1061, 1067, 1082, 1083, 1084, 1085, 1086, 1087, 1088, 1089, 1090, 1091, 1092, 1093, 1094, 1095, 1096, 1097, 1098, 1099, 1100, 1101, 1104, 1105, 1106, 1107, 1108, 1109, 1110, 1111, 1112, and 1113.

History: 2011 a. 43.

NOTE: The U.S. District Court for the Eastern District of Wisconsin in *Baldus v. Members of the Wisconsin Government Accountability Board*, Case No. 11–CV–562, held that Assembly Districts 8 and 9, as drawn in 2011 Wis. Act 43, violated Section 2 of the federal Voting Rights Act and must be redrawn. Pursuant to the stipulation of the parties to the case, the following written depiction of the court-ordered map of Assembly District 8 was incorporated into the court's order in the case.

Eighth assembly district. All of the following territory in Milwaukee County constitutes the 8th assembly district: that part of the city of Milwaukee comprising U.S. census tract 15700, blocks 1000, 1001, 1002, 1003, 1004, 1005, 1006, 1007, 1008, 2000, 2001, 2002, 2003, 2004, 2005, 2006, 2007, 3000, 3001, 3002, 3003, 3004, 3005, 4000, 4001, 4002, 4003, 4004, 4005, 4006, 4007, and 4008; and tract 15800, blocks 1004, 1005, 1006, 2000, 2001, 2002, 2003, 2004, 2005, 2006, 2007, 3000, 3001, 3002, 3003, 3004, 3005, and 3006; and tract 15900, blocks 3000, 3005, and 3006; and tract 16200, blocks 1003, 1004, 1005, 1006, 2004, 2005, 2006, 2007, and 2008; and tract 16300, blocks 1000, 1001, 1002, 1003, 1004, 1005, 1006, 1007, 1008, 1009, 1010, 1011, 1012, 1013, 2000, 2001, 2002, 2003, 2004, 2005, 3000, 3001, 3002, 3003, 3004, 3005, 4000, 4001, 4002, 4003, 4004, 4005, 4006, 4007, and 4008; and tract 16400, blocks 1000, 1001, 1002, 1003, 1004, 1005, 2000, 2001, 2002, 2003, 2004, 2005, 2006, 2007, 3000, 3001, 3002, 3003, 3004, 3005, 3006, 3007, 4000, 4001, 4002, 4003, 4004, and 4005; and tract 16500, blocks 1000, 1001, 1002, 1003, 1004, 1005, 1006, 1007, 2000, 2001, 2002, 2003, 2004, 2005, 2006, 2007, 2008, 2009, 2010, 3001, 3002, 3003, 3004, 3005, 3006, 3007, 3008, 3009, 3010, 3011, 3012, 3013, 3014, 3015, 3016, 3017, 3018, 3019, and 3020; and tract 16600, blocks 1000, 1001, 1002, 1003, 1004, 1005, 1006, 1007, 1008, 1009, 2000, 2001, 2002, 2003, 2004, 2005, 2006, 2007, 2008, 2009, 2010, 2011, 2012, 2013, 2014, 2015, 2016, 2019, 2020, 2021, 2022, 2023, and 2024; and tract 16700, blocks 1000, 1001, 1002, 1003, 1004, 1005, 1006, 1007, 1008, 1009, 1010, 1011, 1012, 2000, 2001, 2002, 2003, 2004, 2005, 2006, 3000, 3001, 3002, 3003, 3004, 3005, 3006, and 3007; and tract 16800, blocks 1000, 1001, 1002, 1003, 1004, 1005, 1006, 1007, 1008, 1009, 1010, 1011, 1012, 2000, 2001, 2002, 2003, 2004, 2005, 2006, 3000, 3001, 3002, 3003, 3004, 3005, 3006, and 3007; and tract 16800, blocks 1000, 1001, 1002, 1003, 1004, 1005,

1006, 1007, 1008, 1009, 1010, 1011, 1012, 1013, 1014, 1015, 1016, 2000, 2001, 2002, 2003, 2004, 2005, 2006, 2007, 3000, 3001, 3002, 3003, 3004, 3005, and 3006; and tract 16900, blocks 1000, 1001, 1002, 1003, 1004, 1005, 1006, 1007, 1008, 2000, 2001, 2002, 2003, 2004, 2005, 2006, 2007, 2008, 2009, 2010, 2011, 3000, 3001, 3002, 3003, 3004, 3005, 3006, 3007, 3008, 3009, and 3010; and tract 17000, blocks 1000, 1001, 1002, 1003, 1004, 1005, 1006, 2000, 2001, 2002, 2003, 2004, 2005, 2006, 2007, 3000, 3001, 3002, 3003, 3004, 3005, 3006, 3007, and 3008; and tract 17300, blocks 3000, 3001, 3002, 3003, 3004, 3005, and 3006; and tract 17400, blocks 1000, 1001, 1002, 1003, 1004, 1005, 1006, 1007, 2000, 2001, 2002, 2003, 2004, 2005, 2006, and 2007; and tract 17500, blocks 1000, 1001, 1002, 1003, 1004, 1005, 1006, 2000, 2001, 2002, 2003, 2004, 2005, 3000, 3001, 3002, 3003, 3004, 3005, 3006, 3007, 4000, 4001, 4002, 4003, 4004, 4005, and 4006; and tract 17600, blocks 1000, 1001, 1002, 1003, 1004, 1005, 1006, 1007, 1008, 1009, 1010, 1011, 2000, 2001, 2002, 2003, 2004, and 2005; and tract 18500, blocks 1000 and 1003; and tract 18600, blocks 1000, 1001, 1002, 1003, 1004, and 1005; and tract 18700, blocks 1000, 1001, 1002, 1003, 1004, and 1005; and tract 18800, blocks 1000, 1001, 1002, 1003, 1004, 2000, 2001, 2003, 2004, 2005, 2006, 2007, 2008, and 2009; and tract 186500, blocks 1000, 1001, 1002, 1003, 1004, 1005, 1006, 1007, 1008, 1009, 1010, 1011, 1012, 1013, 1014, 1015, 1016, 1017, 1018, 1019, 1020, 1021, 1022, 1023, 1024, 1025, 1026, 1027, 1028, 1029, 1030, 1031, 1032, 1033, 1034, 1035, 1036, 1037, 1038, 1039, 1040, 1041, 1042, 1043, 1044, 1045, 2000, 2001, 2002, 2003, 2004, 2005, 2006, 2007, 2008, 2009, 2010, 2011, 2012, 2013, 2014, 2015, 2016, 2017, 2018, 2019, 2020, 2021, 2022, 2023, 2024, 2025, 2026, and 2027; and tract 186600, blocks 1002, 1003, 1004, 1005, 1006, 1007, 1008, 1009, 1010, 1011, 1012, 1013, 1014, 1015, 1016, 1017, 1018, 1019, 1020, 1021, 1022, 2000, 2001, 2002, 2003, 2004, 2005, 2006, 2007, 2008, and 2009; and tract 186800, blocks 1018, 1019, 1025, 1026, 1027, 1028, 1029, 1061, 1062, 1085, 1086, 1087, 1088, 1089, 1090, 1091, 1092, 1093, 1094, 1095, 1096, 1097, 1098, 1099, 1100, 1101, 1102, 1103, 1104, 1105, and 1106; and tract 187400, blocks 1060, 1061, 1067, 1082, 1083, 1084, 1085, 1086, 1087, 1088, 1089, 1090, 1091, 1092, 1093, 1094, 1095, 1096, 1097, 1098, 1099, 1100, 1101, 1104, 1105, 1106, 1107, 1108, 1109, 1110, 1111, 1112, and 1113.

4.09 Ninth assembly district. [See note following.] All of the following territory in Milwaukee County constitutes the 9th assembly district: that part of the city of Milwaukee comprising U.S. census tract 13300, blocks 1020 and 1021; and tract 13400, blocks 2004 and 2005; and tract 14900, block 2011; and tract 15700, blocks 1004, 2007, 4002, 4005, and 4006; and tract 15800, blocks 1000, 1001, 1002, 1003, 1004, 1005, 1006, 2000, 2001, 2002, 2003, 2004, 2005, 2006, 2007, 3000, 3001, 3002, 3003, 3004, 3005, and 3006; and tract 15900, blocks 1000, 1001, 1002, 1003, 1004, 1005, 1006, 1007, 2000, 2001, 2002, 2003, 2004, 2005, 2006, 3000, 3001, 3002, 3003, 3004, 3005, and 3006; and tract 16000, blocks 1000, 1001, 1002, 1003, 1004, 1005, 1006, 1007, 2000, 2001, 2002, 2003, 2004, 2005, 2006, 2007, and 2008; and tract 16100, blocks 1000, 1001, 1002, 1003, 1004, 1005, 1006, 2000, 2001, 2002, 2003, 2004, 2005, 2006, 2007, 2008, 2009, 3000, 3001, 3002, 3003, 3004, 3005, 3006, 3007, 3008, 3009, 3010, 3011, 3012, 3013, and 3014; and tract 16200, blocks 1000, 1001, 1002, 1003, 1004, 1005, 1006, 2000, 2001, 2002, 2003, 2004, 2005, 2006, 2007, 2008, 3000, 3001, 3002, 3003, 3004, 3005, and 3006; and tract 16300, blocks 1000, 1001, 1002, 1003, 1004, 1005, 1006, 1007, 1008, 1009, 1010, 1012, 2002, 2003, 2004, 2005, 3000, 3001, 3002, 3003, 3004, 3005, 4000, 4001, 4002, 4003, 4004, 4005, 4006, 4007, and 4008; and tract 16900, blocks 1003, 1004, 1005, 1006, 1007, 1008, 2002, 2005, 2006, 2007, 2008, 2009, 2010, 3005, 3006, 3007, and 3008; and tract 17000, blocks 1000, 1001, 1002, 1003, 1004, 1005, 1006, 2000, 2001, 2002, 2003, 2004, 2005, 2006, 2007, 3000, 3001, 3002, 3003, 3004, 3005, 4000, 4001, 4002, 4003, 4004, 4005, 4006, 4007, 5000, 5001, 5002, 5003, 5004, 5005, and 5006; and tract 17100, blocks 1000, 1001, 1002, 1003, 1004, 1005, 1006, 1007, 1008, 1009, 1010, 1011, 1012, 2000, 2001, 2002, 2003, 2004, 2005, 2006, 2007, 2008, 2009, 2010, and 2011; and tract 17200, blocks 1000, 1001, 1002, 1003, 1004, 1005, 1006, 1007, 1008, 2000, 2001, 2002, 2003, 2004, 2005, 2006, and 2007; and tract 17300, blocks 1000, 1001, 1002, 1003, 1004, 1005, 1006, 1007, 2000, 2001, 2002, 2003, 2004, 2005, 2006, 2007, 2008, 2009, 3000, 3001, 3002, 3003, 3004, 3005, 3006, 3007, 3008, and 3009; and tract 17400, blocks 1004, 1005, 1006, 1007, 2004, 2005, 2006, and 2007; and tract 18800, block 2002; and tract 18900, blocks 1000, 1001, 1002, 1003, 1004, 1005, 1006, 1007, 1008, 1009, 1010, 1011, 1012, 1013, 1014, 1015, 1016, 1017, 1018, 1019, 1020, 1021, 1022, 1023, 1024, 1025, 1026, 1027, 1028, 1029, and 1030; and tract 19000, blocks 1000, 1001, 1002, 1003, 1009, 1010, 1011, 1012, 1013, 1014,

1015, 1016, 2000, 2001, 2002, 2009, and 2010; and tract 20000, blocks 1000, 1001, 1002, 1003, 1004, 1005, 1006, 1007, 1008, 1009, 1010, 1011, 1012, 1013, 1014, 1015, 1016, 1017, 1018, 1019, 1020, 1021, 1022, 1023, 1024, 1025, 1026, 1027, 1028, 1029, 1030, 1031, 2000, 2001, 2002, 2003, 2004, 2005, 2006, 2007, 2008, 2009, 2010, 2011, 2012, 2013, 2014, 2015, 2016, 2017, and 2018; and tract 20100, blocks 1004, 1005, 1006, 2000, 2001, 2002, 2003, 2004, 2005, 2006, 3000, 3001, 3002, 3003, 3004, 3005, 3006, 3007, 3008, 3009, 3010, 3011, 3012, 3013, 3014, 3015, 3016, 3017, 3018, and 3019; and tract 20200, blocks 1005, 2004, 2005, 2006, 2007, 2008, 2009, 2010, 2011, 2012, 2013, 3000, 3001, 3002, 3003, 3004, 3005, 3006, 3007, 3008, 3009, and 3010; and tract 20300, blocks 2016, 2017, 2018, and 2019; and tract 21200, block 2005; and tract 21300, blocks 1000, 1001, 1002, 1003, 1004, 1005, 1006, 1007, 1008, 1009, 1010, 1011, 1012, 1013, 1014, 1015, 1016, 1017, 1018, and 1019; and tract 21400, blocks 1000, 1001, 1002, 1003, 1004, 1005, 1006, 1007, 1008, 1009, 1010, 1011, 1012, 1013, 1014, 1015, 1016, 2000, 2001, 2002, 2003, 2004, 2005, 2006, 2007, 2008, 2009, 2010, and 2011; and tract 110100, blocks 3000, 3004, and 3016; and tract 186400, block 2010; and tract 186800, blocks 1010, 1011, 1012, 1013, 1014, 1021, 1022, 1023, 1024, 1030, 1031, 1032, 1033, 1034, 1035, 1036, 1037, 1038, 1039, 1040, 1041, 1042, 1043, 1044, 1045, 1046, 1047, 1048, 1049, 1050, 1051, 1052, 1053, 1054, 1056, 1058, 1059, 1060, 1063, 1064, 1065, 1066, 1067, 1069, 1070, 1072, 1107, and 1108.

History: 2011 a. 43.

NOTE: The U.S. District Court for the Eastern District of Wisconsin in *Baldus v. Members of the Wisconsin Government Accountability Board*, Case No. 11–CV–562, held that Assembly Districts 8 and 9, as drawn in 2011 Wis. Act 43, violated Section 2 of the federal Voting Rights Act and must be redrawn. Pursuant to the stipulation of the parties to the case, the following written depiction of the court–ordered map of Assembly District 9 was incorporated into the court’s order in the case.

Ninth assembly district. All of the following territory in Milwaukee County constitutes the 9th assembly district: that part of the city of Milwaukee comprising U.S. census tract 13300, blocks 1020 and 1021; and tract 13400, blocks 2004 and 2005; and tract 14900, block 2011; and tract 15800, blocks 1000, 1001, 1002, and 1003; and tract 15900, blocks 1000, 1001, 1002, 1003, 1004, 1005, 1006, 1007, 2000, 2001, 2002, 2003, 2004, 2005, 2006, 3001, 3002, 3003, and 3004; and tract 16000, blocks 1000, 1001, 1002, 1003, 1004, 1005, 1006, 1007, 2000, 2001, 2002, 2003, 2004, 2005, 2006, 2007, and 2008; and tract 16100, blocks 1000, 1001, 1002, 1003, 1004, 1005, 1006, 2000, 2001, 2002, 2003, 2004, 2005, 2006, 2007, 2008, 2009, 3000, 3001, 3002, 3003, 3004, 3005, 3006, 3007, 3008, 3009, 3010, 3011, 3012, 3013, and 3014; and tract 16200, blocks 1000, 1001, 1002, 2000, 2001, 2002, 2003, 3000, 3001, 3002, 3003, 3004, 3005, and 3006; and tract 17000, blocks 4000, 4001, 4002, 4003, 4004, 4005, 4006, 4007, 5000, 5001, 5002, 5003, 5004, 5005, and 5006; and tract 17100, blocks 1000, 1001, 1002, 1003, 1004, 1005, 1006, 1007, 1008, 1009, 1010, 1011, 1012, 2000, 2001, 2002, 2003, 2004, 2005, 2006, 2007, 2008, 2009, 2010, and 2011; and tract 17200, blocks 1000, 1001, 1002, 1003, 1004, 1005, 1006, 1007, 1008, 2000, 2001, 2002, 2003, 2004, 2005, 2006, and 2007; and tract 17300, blocks 1000, 1001, 1002, 1003, 1004, 1005, 1006, 1007, 1008, 1009, 1010, 1012, 2002, 2003, 2004, 2005, 2006, 2007, 2008, 2009, 3000, 3001, 3002, 3003, 3004, 3005, 4000, 4001, 4002, 4003, 4004, 4005, 4006, 4007, 5000, 5001, 5002, 5003, 5004, 5005, and 5006; and tract 17400, blocks 1000, 1001, 1002, 1003, 1004, 1005, 1006, 1007, 1008, 1009, 1010, 1011, 1012, 1013, 1014, 1015, 1016, 1017, 1018, 1019, 1020, 1021, 1022, 1023, 1024, 1025, 1026, 1027, and 1028; and tract 18600, blocks 2000, 2001, 2002, 2003, 2004, 2005, 2006, 2007, 2008, 3000, 3001, 3002, 3003, 3004, 3005, 3006, 3007, 3008, and 3009; and tract 18700, blocks 2000, 2001, 2002, 2003, 2004, 2005, 2006, 2007, 2008, 2009, 3000, 3001, 3002, 3003, 3004, 3005, 3006, 3007, 3008, and 3009; and tract 18800, blocks 1005 and 2002; and tract 18900, blocks 1000, 1001, 1002, 1003, 1004, 1005, 1006, 1007, 1008, 1009, 1010, 1011, 1012, 1013, 1014, 1015, 1016, 1017, 1018, 1019, 1020, 1021, 1022, 1023, 1024, 1025, 1026, 1027, 1028, 1029, 1030, and 1031; and tract 19000, blocks 1000, 1001, 1002, 1003, 1009, 1010, 1011, 1012, 1013, 1014, 1015, 1016, 2000, 2001, 2002, 2009, and 2010; and tract 20000, blocks 1000, 1001, 1002, 1003, 1004, 1005, 1006, 1007, 1008, 1009, 1010, 1011, 1012, 1013, 1014, 1015, 1016, 1017, 1018, 1019, 1020, 1021, 1022, 1023, 1024, 1025, 1026, 1027, 1028, 1029, 1030, 1031, 2000, 2001, 2002, 2003, 2004, 2005, 2006, 2007, 2008, 2009, 2010, 2011, 2012, 2013, 2014, 2015, 2016, 2017, and 2018; and tract 20100, blocks 1000, 1001, 1002, 1003, 1004, 1005, 1006, 1007, 1008, 1009, 1010, 1011, 1012, 1013, 1014, 1015, 1016, 1017, 1018, 1019, 1020, 1021, 1022, 1023, 1024, 1025, 1026, 1027, 1028, 1029, 1030, 1031, 2000, 2001, 2002, 2003, 2004, 2005, 2006, 2007, 2008, 2009, 2010, 2011, 2012, 2013, 3000, 3001, 3002, 3003, 3004, 3005, 3006, 3007, 3008, 3009, and 3010; and tract 20300, blocks 1000, 1001, 1002, 1003, 1004, 1005, 1006, 1007, 1008, 1009, 1010, 1011, 1012, 1013, 1014, 1015, 1016, 1017, 2000, 2001, 2002, 2003, 2004, 2005, 2006, 2007, 2008, 2009, 2010, 2011, 2012, 2013, 2014, 2015, 2016, 2017, 2018, and 2019; and tract 20400, blocks 1000, 1001, 1002, 1003, 1004, 1005, 1006, 1007, 2000, 2001, 2002,

2003, 2004, 2005, 2006, 2007, 3000, 3001, 3002, 3003, 3004, 3005, 3006, and 3007; and tract 20500, blocks 1000, 1001, 1002, 1003, 1004, 1005, 1006, 1007, 2000, 2001, 2002, 2003, 2004, 2005, 2006, 2007, 3000, 3001, 3002, 3003, 3004, 3005, 3006, and 3007; and tract 21200, block 2005; and tract 21300, blocks 1000, 1001, 1002, 1003, 1004, 1005, 1006, 1007, 1008, 1009, 1010, 1011, 1012, 1013, 1014, 1015, 1016, 1017, 1018, and 1019; and tract 21400, blocks 1000, 1001, 1002, 1003, 1004, 1005, 1006, 1007, 1008, 1009, 1010, 1011, 1012, 1013, 1014, 1015, 1016, 2000, 2001, 2002, 2003, 2004, 2005, 2006, 2007, 2008, 2009, 2010, and 2011; and tract 110100, blocks 3000, 3004, and 3016; and tract 186400, block 2010; and tract 186600, block 1023; and tract 186800, blocks 1010, 1011, 1012, 1013, 1014, 1021, 1022, 1023, 1024, 1030, 1031, 1032, 1033, 1034, 1035, 1036, 1037, 1038, 1039, 1040, 1041, 1042, 1043, 1044, 1045, 1046, 1047, 1048, 1049, 1050, 1051, 1052, 1053, 1054, 1056, 1058, 1059, 1060, 1063, 1064, 1065, 1066, 1067, 1069, 1070, 1072, 1107, and 1108.

4.10 Tenth assembly district. All of the following territory in Milwaukee County constitutes the 10th assembly district:

(1) The village of Shorewood.

(2) That part of the city of Milwaukee comprising U.S. census tract 1000, blocks 1010, 1011, 1012, and 1013; and tract 2100, blocks 1000, 1001, and 1010; and tract 2200, blocks 1000, 1001, 1002, 1003, 1004, 1005, 1006, 1007, 1008, 1009, 1010, 1011, 1012, 1013, 1014, 1015, 2000, 2001, 2002, 2003, 2004, 2005, 2006, 2007, 2008, 2009, 2010, 2011, 2012, 2013, 2014, 2015, 2016, 2017, 2018, 2019, and 2020; and tract 2300, blocks 1000, 1001, 1002, 1003, 1004, 1005, 1006, 1007, 1008, 1009, 1010, 1011, 1012, 1013, 1014, 2000, 2001, 2002, 2003, 2004, 2005, 2006, 2007, 2008, 2009, 2010, 2011, 2012, 2013, 3000, 3001, 3002, 3003, 3004, 3005, 3006, 3007, 3008, 3009, 3010, 3011, 3012, 3013, 3014, 3015, 4000, 4001, 4002, 4003, 4004, 4005, 4006, 5000, 5001, 5002, 5003, 5004, 5005, 5006, 5007, 5008, 5009, and 5010; and tract 2400, blocks 1000, 1001, 1002, 1003, 1004, 1005, 1006, 1007, 1008, 1009, 1010, 1011, 1012, 1013, 1014, 1015, 2000, 2001, 2002, 2003, 2004, 2005, 2006, 2007, 2011, 2012, 3000, 3001, 3002, 3003, 3004, 3005, 3006, 3007, 3010, 3011, 3012, 3013, 3014, 3015, 3016, 3017, 3018, 3019, 3020, and 3021; and tract 2500, block 2006; and tract 4100, blocks 1000, 1001, 1002, 1003, 1004, 1012, 1013, 1014, 1015, 1016, and 1017; and tract 4200, blocks 1000, 1001, 1002, 1003, 1004, 1005, 1006, 1007, 1008, 1009, 2000, 2001, 2002, 2003, 2004, 2005, 2006, 2007, 2008, 3000, 3001, 3002, 3003, 3004, 3005, 3006, 3007, 4000, 4001, 4002, 4003, 4004, 4005, 4006, 4007, 4008, 4009, 4010, 4011, 4012, 4013, 4014, and 4015; and tract 4300, blocks 1000, 1001, 1002, 1003, 1004, 1005, 1006, 1007, 1008, 1009, 1010, 1011, 2000, 2001, 2002, 2003, 2004, 2005, 2006, 2007, 2008, 2009, 2010, 2011, 2012, 2013, 2014, 2015, 2016, 2017, 2018, 2019, 2020, 2021, 2022, 2023, 3000, 3001, 3002, 3003, 3004, 3005, 3006, 3007, 4000, 4001, 4002, 4003, 4004, 4005, 4006, 5000, 5001, 5002, 5003, 5004, 5005, 5006, 6000, 6001, 6002, 6003, 6004, 6005, 6006, 6007, 6008, 6009, 7000, 7001, 7002, 7003, 7004, 7005, 7006, 7007, and 7008; and tract 4400, blocks 1000, 1001, 1002, 1003, 1004, 1005, 1006, 1007, 1008, 1009, 1010, 1011, 1012, 1013, 1014, 1015, 1016, 1017, 1018, 1019, 1020, 1021, 1022, 1023, 1024, 1025, 1026, 1027, 2000, 2001, 2002, 2003, 2004, 2005, 2006, 2007, 2008, 2009, 2010, 3000, 3001, 3002, 3003, 3004, 3005, 3006, 3007, 3008, 3009, 3010, 3011, 3012, 3013, 3014, 3015, 3016, and 3017; and tract 4500, blocks 1000, 1001, 1002, 1003, 1004, 1005, 1006, 1007, 1008, 1009, 1010, 1011, 1012, 1013, 1014, 1015, 1016, 1017, 1018, 2000, 2001, 2002, 2003, 2004, 2005, 2006, 2007, 2008, 2009, 2010, 2011, 2012, 2013, 2014, 2015, 3000, 3001, 3002, 3003, 3004, 3005, 3006, and 3007; and tract 4600, blocks 1000, 1001, 1002, 1003, 1004, 1005, 1006, 1007, 1008, 1009, 2000, 2001, 2002, 2003, 2004, 2005, 2006, 2007, 3000, 3001, 3002, 3003, 3004, 3005, 3006, 3007, 3008, 4000, 4001, 4002, 4003, 4004, 4005, 4006, 4007, 4008, 4009, 4010, 4011, and 4012; and tract 6600, blocks 1000, 1001, 1002, 1003, 1004, 1005, 1006, 1007, 1008, 2000, 2001, 2002, 2003, 2004, 2005, 2006, 2007, 2008, 2009, 2010, 2011, 2012, 2013, 3000, 3001, 3002, 3003, 3004, 3005, 3006, 3007, 3008, 3009, 3010, 3011, 3012, 3013, 3014, 3015, 3016, and 3017; and tract 6700, blocks 1000, 1001, 1002, 1003, 1004, 1005, 1006, 1007, 1008, 2000, 2001, 2002, 2003, 2004, 2005, 2006, 2007, 2008, 2009, 2010, and 2011;

and tract 6800, blocks 1000, 1001, 1002, 1003, 1004, 1005, 1006, 1007, 1008, 1009, 2000, 2001, 2002, 2003, 2004, 2005, 3000, 3001, 3002, 3003, 3004, 3005, 4000, 4001, 4002, 4003, 4004, 4005, and 4006; and tract 6900, blocks 1000, 1001, 1002, 1003, 1004, 1005, 2000, 2001, 2002, 2003, 2004, 2005, 2006, 2007, 3000, 3001, 3002, 3003, 3004, 3005, 3006, 3007, 3008, 3009, 3010, 3011, and 3012; and tract 7000, blocks 1000, 1001, 1002, 1003, 1004, 1005, 1006, 2000, 2001, 2002, 2003, 2004, 2005, 3000, 3001, 3002, 3003, 3004, 3005, 4000, 4001, 4002, 4003, 4004, 4005, 4006, 4007, 4008, 4009, 4010, 4011, and 4012; and tract 7100, blocks 1000, 2000, 2001, 2002, 2003, 2004, 2005, 2006, 2007, 2008, 2009, 2010, 2011, 2012, 2013, and 2014; and tract 7200, blocks 2000, 2001, 2002, 2003, 2004, 2005, 2006, 2007, 2008, 3000, 3001, 3002, 3003, 3004, 3005, 3006, 3007, 3008, and 3009; and tract 8100, blocks 1000, 1001, 1002, 1003, 1004, 1005, and 1006; and tract 8500, blocks 1001, 1002, 1003, 1004, 1008, and 1009; and tract 8600, blocks 1000, 1001, 1002, and 1003; and tract 80400, block 3002; and tract 185700, blocks 1000, 1001, 1002, 1003, 1004, 1005, 1008, 1009, 1013, and 1014.

History: 2011 a. 43.

4.11 Eleventh assembly district. All of the following territory in Milwaukee County constitutes the 11th assembly district:

(1) That part of the city of Glendale comprising U.S. census tract 60101, blocks 1003, 1004, 3017, and 3018; and tract 60200, blocks 1002, 1003, 1004, 1005, 1006, 1007, 1008, 1009, 1010, 1011, 1012, 1013, 1014, 1015, 1016, 1017, 1018, 1019, 1020, 1021, 1022, 1023, 1024, 1025, 1026, 1027, 1028, 1029, 1030, 1031, 1032, 1033, 1034, 1035, 1036, 1037, 1038, 1039, 1040, 1041, 1042, 1043, 1044, 1045, 1046, 1047, 1048, 1049, 1050, 1051, 1052, 1053, 2005, 2006, 2007, 2008, 2009, 2010, 2011, 2012, 2013, 2014, 2015, 2016, 2017, 2018, 2019, 2020, 2021, 2022, 2023, 2024, 2025, 2026, 2027, 2028, 2029, 2030, 2031, 2032, 2033, 2034, 2035, 2036, 2037, 2038, 2039, 2040, 2041, 2042, 2043, 2044, 2045, 3000, 3001, 3002, 3003, 3004, 3005, 3006, 3007, 3008, 3009, 3010, 3011, 3012, 3013, 3014, 3015, 3016, 3017, 3018, 3019, 3020, 3021, 3022, 3023, 4000, 4001, 4002, 4003, 4004, 4005, 4006, 4007, 4008, 4009, 4010, 4011, 4012, 4013, 4014, 4015, 4016, 4017, 4018, 4019, 4020, 4021, 5000, 5001, 5002, 5003, 5004, 5005, 5006, 5007, 5008, 5009, 5010, 5011, 5012, 5013, 5014, and 5015.

(2) That part of the city of Milwaukee comprising U.S. census tract 304, blocks 2002, 2004, 2007, 2008, 2009, 2010, and 2011; and tract 600, blocks 1000, 1001, 1002, 1003, 1004, 1005, 1006, 1007, 2000, 2001, 2002, 2003, 2004, 2005, 2006, 2007, 2008, 2009, 2010, 2011, 2012, 2013, 4000, 4001, 4002, 4003, 4004, 4005, 4006, 4007, 4008, 4009, 4010, 4011, 4012, 4013, 4014, 4015, 4016, 4017, 4018, 4019, 4020, 5000, 5001, 5002, 5003, 5004, and 5005; and tract 700, blocks 1000, 1001, 1002, 1003, 1004, 1005, 1006, 1007, 1008, 1009, 1010, 1011, 1012, 1013, 2000, 2001, 2002, 2003, 2004, 2005, 2006, 2007, 2008, 2009, 2010, 2011, 3000, 3001, 3002, 3003, 3004, 3005, 3006, 3007, and 3008; and tract 800, blocks 1000, 1001, 1002, 1003, 1004, 1005, 1006, 1007, 1008, 1009, 1010, 1011, 1012, 1013, 1014, 1015, 2000, 2001, 2002, 2003, 2004, 2005, 2006, 2007, 2008, 2009, 2010, 2011, 2012, 2013, 2014, 2015, 2016, 2017, 2018, 2019, and 2020; and tract 900, blocks 1000, 1001, 1002, 1003, 1004, 1005, 1006, 1007, 1008, 1009, 1010, 1011, 1012, 1013, 1014, 1015, 1016, 1017, 1018, 1019, 1020, 1021, 1022, 1023, 1024, 1025, 1026, 1027, 1028, 1029, 2000, 2001, 2002, 2003, 2004, 2005, 2006, 2007, 2008, 2009, 2010, 2011, 2012, and 2013; and tract 1000, blocks 1000, 1001, 1002, 1003, 1004, 1005, 1006, 1007, 1008, 1009, 2000, 2001, 2002, 2003, 2004, 2005, 2006, 2007, 3000, 3001, 3002, 3003, 3004, 3005, 4000, 4001, 4002, 4003, 4004, and 4005; and tract 1100, blocks 1000, 1001, 1002, 1003, 1004, 1005, 1006, 1007, 1008, 1009, 1010, 1011, 1012, 1013, 1014, 1015, 1016, 1017, 1018, 1019, 1020, 1021, 1022, 1023, 1024, 1025, 1026, 2000, 2001, 2002, 2003, 2004, 2005, 2006, 2007, 3000, 3001, 3002, 3003, 3004, 3005, 3006, 3007, 3008, and 3009; and tract 1200, blocks 1000, 1001, 1002, 1003, 1004, 1005,

1006, 1007, 1008, 1009, 1010, 1011, 1012, 1013, 1014, 1015, 1016, 2000, 2001, 2002, 2003, 2004, 2005, 3000, 3001, 3002, 3003, 3004, 3005, 3006, 3007, and 3008; and tract 1300, blocks 1000, 1001, 1002, 1003, 1004, 1005, 1006, 1007, 1008, 1009, 1010, 1011, 1012, 1013, 2000, 2001, 2002, 2003, 2004, 2005, 2006, 2007, 2008, 2009, 2010, 2011, 3000, 3001, 3002, 3003, 3004, 3005, 3006, 3007, 3008, 3009, 4000, 4001, 4002, 4003, 4004, 4005, 4006, 4007, 4008, 4009, 4010, 4011, and 4012; and tract 1400, blocks 1000, 1001, 1002, 1003, 1004, and 1005; and tract 1500, blocks 1000, 1001, 1002, 1003, 1004, 1005, 1006, 1007, 1008, 1009, 1010, 1011, 1012, 1013, 1014, 1015, 1016, 1017, 1018, 1019, 1020, 1021, 1022, 2000, 2001, 2002, 2005, 2006, 2007, 2008, and 2014; and tract 1800, blocks 1000, 1001, 1002, 1003, 1004, 1005, 1006, 2000, 2001, 2002, 2003, 2004, 2005, 2006, 2007, 3000, 3001, 3002, 3003, 3004, 3005, 3006, 3007, 3008, 3009, 3010, 3011, 3012, 3013, 3014, and 3015; and tract 1900, blocks 1000, 1001, 1002, 1003, 1004, 1005, 1006, 1007, 1008, 1009, 1010, 2000, 2001, 2002, 2003, 2004, 2005, 2006, 3000, 3001, 3002, 3003, 3004, 3005, 3006, 4000, 4001, 4002, 4003, 4004, 4005, and 4006; and tract 2000, blocks 1000, 1001, 1002, 1003, 1004, 1005, 1006, 1007, 1008, 1009, 2000, 2001, 2002, 2003, 2004, 2005, 2006, 2007, 2008, 2009, 2010, 2011, 2012, 2013, 2014, 2015, 2016, 3000, 3001, 3002, 3003, 3004, 3005, 3006, 3007, 3008, 3009, 3010, and 3011; and tract 2100, blocks 1002, 1003, 1004, 1005, 1006, 1007, 1008, 1009, 2000, 2001, 2002, 2003, 2004, 2005, 2006, 2007, 3000, 3001, 3002, 3003, 3004, 3005, 3006, and 3007; and tract 2400, blocks 3008 and 3009; and tract 2500, blocks 1000, 1001, 1002, 1003, 1004, 1005, 1006, 1007, 1008, 1009, 1010, 2000, 2001, 2002, 2003, 2004, 2005, 2007, 3000, 3001, 3002, 3003, 3004, 3005, 3006, 3007, 3008, 3009, 3010, and 3011; and tract 2800, blocks 1000, 1001, 1002, 1003, 1004, 1005, 1006, 2000, 2001, 2002, 2003, 2004, 2005, 2006, 2007, 2008, 2009, 2010, 2011, 2012, 2013, and 2014; and tract 2900, blocks 1000, 1001, 1002, 1003, 1004, 1005, 1006, 1007, 1008, 2000, 2001, 2002, 2003, 2004, 2005, 2006, and 2007.

History: 2011 a. 43.

4.12 Twelfth assembly district. All of the following territory in Milwaukee County constitutes the 12th assembly district:

(1) That part of the city of Milwaukee comprising U.S. census tract 101, blocks 1000, 1001, 1002, 1003, 1004, 2000, 2001, 2002, 2003, 2004, 2005, 2006, 2007, 2008, 2009, 3000, 3001, 4000, 4001, 4002, 4003, 4004, 4005, 4006, 4007, 4008, and 4009; and tract 102, blocks 1000, 1001, 1002, 1003, 2000, 2001, 2002, 2003, 2004, 2005, 2006, 2007, 2008, 2009, 2010, 2011, 2012, 2013, 2014, 2015, 2016, 2017, 2018, 2019, 2020, 2021, 2022, 2023, 2024, 2025, 2026, 3000, 3001, 3002, 3003, and 3004; and tract 201, blocks 1000, 1001, 1002, 1003, 1004, 1005, 1006, 1007, 1008, 1009, 2000, 2001, 2002, 2003, 2004, 2005, 2006, 2007, 2008, 2009, 2010, 2011, 2012, 2013, 2014, 2015, 2016, 2017, 2018, 2019, 2020, 2021, 2022, 2023, 2024, 2025, 2026, 3000, 3001, 3002, 3003, 3004, 3005, 3006, 3007, 3008, 3009, 3010, 3011, 3012, 3013, 3014, 3015, 3016, 3017, 3018, 3019, 3020, 3021, 3022, 3023, 3024, 3025, 3026, 3027, 3028, 3029, 3030, 3031, 3032, 3033, 3034, 3035, 3036, 3037, 3038, 3039, 3040, 3041, 3042, 3043, 3044, 3045, and 3046; and tract 302, blocks 1000, 1003, 1008, 1009, 1010, 1011, 1012, 1018, 1019, 1020, 1021, 1022, 1023, 1024, and 1025; and tract 303, blocks 2000, 2001, 2002, 2003, 2004, 2005, 2006, 2007, 2008, 2011, 2012, 2013, and 2014; and tract 304, blocks 1000, 1001, 1002, 1003, 1004, 1005, 1006, 1007, 1008, 1009, 1010, 1011, 1012, 1013, 1014, 1015, 1016, 1017, 1018, 1019, 1020, 1021, 1022, 1023, 1024, 1025, 1026, 1027, 1028, 2000, 2001, 2003, 2005, 2006, 2012, 2013, 2014, 2015, 2016, 2017, 2018, 2019, 2020, 2021, 2022, 2023, 2024, and 2025; and tract 501, blocks 1014, 1015, 2000, 2001, 2002, 2003, 2004, 2005, 2006, 2007, 2008,

2009, 2010, 2011, 2014, 2015, 2016, 2017, 2020, 2021, 2022, 3000, 3001, 3002, 3003, and 3004; and tract 502, blocks 1000, 1001, 1002, 1003, 1004, 1005, 1006, 1007, 1008, 2000, 2001, 2002, 2003, 2004, 2005, 2006, 2007, 2008, 2009, 2010, 2011, 2012, 2013, 2014, 2015, 2016, 2017, 2018, 2019, 2020, 2021, 2022, 2023, 2024, 3000, 3001, 3002, 3003, 3004, 3005, and 3006; and tract 600, blocks 3000, 3001, 3002, 3003, 3004, 3005, 3006, 3007, 3008, 3009, 3010, 3011, 3012, 3013, and 3014; and tract 1400, blocks 2000, 2001, 2002, 2003, 2004, 2005, 2006, 2007, 2008, 2009, 2010, 2011, 2012, and 2013; and tract 1500, blocks 2003, 2004, 2009, 2010, 2011, 2012, 2013, 3000, 3001, 3002, 3003, 3004, 3005, 3006, 3007, 3008, 3009, 3010, 3011, and 3012; and tract 1600, blocks 1000, 1001, 1002, 1003, 1004, 1005, 1006, 1007, 1008, 1009, 1010, 1011, 1012, 1013, 1014, 2000, 2001, 2002, 2003, 2004, 2005, 2006, and 2007; and tract 1700, blocks 1000, 1001, 1002, 1003, 1004, 1005, 1006, 1007, 2000, 2001, 2002, 2003, 2004, 2005, 2006, 2007, 2008, 3000, 3001, 3002, 3003, 3004, 3005, 3006, 3007, 3008, 3009, 4000, 4001, 4002, 4003, 4004, 4005, 4006, 4007, 4008, 4009, 5000, 5001, 5002, 5003, 5004, 5005, 5006, and 5007; and tract 3000, blocks 3001, 3002, 3003, 3004, 3005, 3006, 3007, 3008, 3009, 3011, 3012, 4000, 4001, 4002, 4003, 4004, 4005, 4006, 4007, 4008, 4009, 4010, 4011, 4012, 4013, 4014, 4015, 4016, 4017, 4018, 4019, 4020, 4021, and 4022; and tract 3300, blocks 4000, 4001, 4002, 4003, 4004, 4005, 4006, 4007, 5000, 5001, 5002, 5003, 5004, 5005, 5006, 6000, 6001, 6002, 6003, 6004, 6005, 6006, and 6007; and tract 3400, blocks 2001, 2002, 2003, 2004, 2005, 2006, 2009, 2010, 2011, 2012, 2013, 2014, 2015, 2017, 3000, 3001, 3002, 3003, 3004, 3005, 3006, 3007, 3008, 3009, 3010, 3011, 3012, 4000, 4001, 4002, 4003, 4004, 4005, 4006, 4007, 4008, 4009, 4010, 4011, 4012, 4013, 4014, 4015, 5000, 5001, 5002, 5003, 5004, and 5005; and tract 5400, block 1005; and tract 5500, blocks 1000, 1001, 1002, 1003, 1004, 1005, 1006, 1007, 2003, 2012, 4000, 4001, 4002, 5000, 5001, 5002, 5003, 5004, 5005, 5006, 5007, 5008, 5009, 5010, 5011, 5012, and 5013.

(2) That part of the city of Wauwatosa comprising U.S. census tract 90100, blocks 1000, 1001, 1002, 1003, 1004, 1005, 1006, 1007, 1008, 1009, 1010, 1011, 1012, 1013, 1014, 1015, 1016, 1017, 1018, 1019, 1020, 1021, 1022, 1023, 1024, 1025, 1026, 1027, 1028, 1029, 1030, 1031, 1032, and 1033.

History: 2011 a. 43.

4.13 Thirteenth assembly district. All of the following territory constitutes the 13th assembly district:

(1) MILWAUKEE COUNTY. That part of Milwaukee County consisting of all of the following:

(a) That part of the city of Milwaukee comprising U.S. census tract 12600, blocks 3000, 3001, 3002, 3003, 3004, 3005, 3006, 3007, 3008, 3009, 3010, 3011, 3012, 3013, 3014, 3015, and 3016; and tract 12700, blocks 1000, 1001, 1002, 1003, 1004, 1005, 1006, 1007, 1008, 1009, 1010, 1011, 1012, 1013, 1014, 1015, 1016, 1017, 1018, 1019, 1020, 1021, 1022, 1023, 1024, 1025, 1026, 1027, 1028, and 1029; and tract 12800, blocks 1000, 1001, 1002, 1003, 1004, 1005, 1006, 1007, 1008, 1009, 1010, 1011, 1012, 1013, 1014, 1015, 1016, 1017, 1018, 1019, 1020, 1021, 1022, 1023, 1024, 1025, 2000, 2001, 2002, 2003, 2004, 2005, 2006, 2007, 2008, 2009, 2010, 2011, 2012, 2013, 2014, 2015, 2016, 2017, 2018, 2019, 2020, 2021, 2022, 2023, 2024, 2025, 2026, 2027, 2028, 2029, and 2030; and tract 12900, blocks 1004, 1005, 1008, 1009, 1010, 1011, 1012, 1013, 1014, 1015, 1016, 2000, 2001, 2002, 2003, 2004, 2005, 2006, 2007, 2008, 2009, 2010, 2011, 2012, 2013, 2014, 2015, 2016, 2017, 2018, 2019, 2020, 2021, 2022, 2023, 2024, 2025, 3000, 3001, 3002, 3003, 3004, 3005, 3006, 3007, 3008, 3009, 3010, 3011, 3012, 3013, 3014, 3015, and 3016; and tract 13000, blocks 2008 and 2009.

(b) That part of the city of Wauwatosa comprising U.S. census tract 90600, blocks 1000, 1001, 1002, 1003, 1004, 1005, 1006, 1007, 1008, 1009, 1010, 1011, 1012, 1013, 1014, 1015, 1016, 1017, 1018, 1019, 1020, 1021, 1022, 1023, 1024, 1025, 1026, 1027, 1028, 2000, 2001, 2002, 2003, 2004, 2005, 2006, 2007,

2008, 2009, 2010, 2011, 2012, 2013, 2014, 2015, 2016, 2017, 2018, 3000, 3001, 3002, 3003, 3004, 3005, 3006, 3007, 3008, 3009, 3010, 3011, 3012, 3013, 3014, 4000, 4001, 4002, 4003, 4004, 4005, 4006, 4007, 4008, 4009, 4010, 4011, 4012, 4013, 4014, 4015, 4016, 4017, 4018, 4019, 4020, 4021, 4022, 4023, and 4024; and tract 90700, blocks 2008, 2018, 2023, 2024, and 2025; and tract 91200, blocks 1000, 1001, 1002, 1003, 1004, 1005, 1006, 1007, 1008, 1009, 1010, 1011, 1012, 1013, 2000, 2001, 2002, 2003, 2004, 2005, 2006, 2007, 2008, 2009, 2010, 2011, 2012, 2013, 2014, 2015, 2016, 3000, 3001, 3004, 3005, 3006, 3007, 3008, 3009, 3010, 3011, 4000, 4001, 4002, 4003, 4004, 4005, 4006, 4007, 4008, 4009, 4010, 4011, 4012, 4013, 4014, 4015, 4016, 4017, 4018, and 4019; and tract 91300, blocks 1000, 1001, 1002, 1003, 1004, 1005, 1006, 1007, 1008, 1009, 1010, 1011, 1012, 1013, 1014, 1015, 1016, 1017, 1018, 2000, 2001, 2002, 2003, 2004, 2005, 2006, 2007, 2008, 2009, 2010, 2011, 2012, 2013, 2014, 2015, 2016, 2017, 2018, 2019, 2020, 2021, 2022, 2023, 2024, 2025, 2026, 2027, 2028, 3000, 3001, 3002, 3003, 3004, 3005, 3006, 3007, 3008, 3009, 3010, 3011, 3012, 3013, 3014, 3015, 3016, 4000, 4001, 4002, 4003, 4004, 4005, 4006, 4007, 4008, 4009, 4010, 4011, 4012, 4013, 4014, and 4015; and tract 91400, blocks 1000, 1001, 1002, 1003, 1004, 1005, 1006, 1007, 1008, 1009, 1010, 1011, 1012, 1013, 1014, 1015, 1016, 1017, 1018, 1019, 1020, 2000, 2001, 2002, 2003, 2004, 2005, 2006, 2007, 2008, 2009, 2010, 2011, 2012, 2013, 2014, 2015, 2016, 2017, 2018, and 2019; and tract 185300, blocks 1000, 1001, 1002, 1003, 1004, 1005, 1006, 1007, 1008, 1009, 1010, 1011, 1012, 1013, 1014, 1015, 1016, 1017, 1018, 1019, 1020, 1021, 1022, 1023, 1024, 1025, 1026, 1027, 1028, 1029, 1030, 1031, 1032, 1033, 1034, 1035, 1036, 1037, 1038, 1039, 1040, 1041, 1042, 1043, 1044, 1045, 2000, 2001, 2002, 2003, 2004, 2005, 2006, 2007, 2008, 2009, 2010, 2011, 2012, 2013, 2014, 2015, 2016, 2017, 2018, 2019, 2020, 2021, 2022, 3000, 3001, 3002, 3003, 3004, 3005, 3006, 3007, 3008, 3009, 3010, 3011, 3012, 3013, 3014, 3015, 3016, 3017, 3018, 3019, 3020, 3021, 3022, 3023, 3024, 3025, 3026, 3027, 3028, 3029, 3030, 3031, and 3032.

(c) That part of the city of West Allis comprising U.S. census tract 12700, block 1030; and tract 100300, blocks 1000, 1001, 1002, 1003, 1004, 1005, 1006, 1007, 1008, 1009, 1010, 1011, 1012, 1013, 2000, 2001, and 2002; and tract 100400, blocks 1000, 1001, 1002, 1003, 1004, 1005, and 1006; and tract 100600, blocks 1000, 1001, 1002, 1003, 1004, 1005, 1006, 1007, 1008, 1009, 1010, 2000, 2001, 2002, 2003, 2004, 2005, 2006, 2007, 2008, and 2009; and tract 100700, blocks 1000, 1001, 1002, 1003, 1004, 1005, 1006, 1007, 1008, 2000, 2001, 2002, 2003, 2004, 2005, 2006, 2007, 2008, 2009, 2010, 2011, 2012, 2013, 2014, 3000, 3001, 3002, 3003, 3004, 3005, 3006, 3007, 3008, 3009, 3010, 3011, 3012, 3013, 4000, 4001, 4002, 4003, 4004, 4005, 4006, 4007, 4008, 4009, 4010, 4011, 4012, 4013, 4014, 4015, 4016, 4017, and 4018; and tract 100800, blocks 1000, 1001, 1002, 1003, 1004, 1005, 1006, 1007, 1008, 1011, 1012, 2000, 2001, 2002, and 2003.

(2) WAUKESHA COUNTY. That part of Waukesha County consisting of all of the following:

(a) That part of the town of Brookfield comprising U.S. census tract 201201, blocks 1024, 1025, 1026, 1027, 1028, 1029, 1030, 1040, 1041, 1042, 1043, 1044, 1045, 1046, 1047, 1048, 1049, 1050, 1051, 1052, 1053, 1054, 2009, 2010, 2011, 2013, 2014, 2015, 2016, 2017, 2018, 2019, 2020, 2021, 2022, 2023, 2024, 2025, 2026, 2027, and 2028; and tract 201202, blocks 2014, 2015, 2016, 2017, 2018, 2019, 2020, 2021, 2022, 2023, 2024, 2025, 2026, 2027, 2028, 2029, 2030, 2031, 2032, 2033, 2034, 3000, 3001, 3002, 3003, 3004, 3005, 3006, 3007, 3008, 3009, 3010, 3011, 3012, 3013, 3014, 3015, 3016, 3017, 3018, 3019, 3020, 3021, 3022, 3023, 3024, 3025, 3026, 3027, 3028, 3029, 3030, 3032, 3034, 3035, 3036, 3037, 3038, 3042, 3055, 3056, 3059, 3065, 3066, 3068, 3069, 3070, 3072, 3073, 3074, 3075, 3078, and 3079; and tract 201203, blocks 1015, 1016, 1017, 1019, 1020, 1021, 1028, 1032, 1036, 1040, 1041, 1045, 2005, 2007, 2012,

2013, 2014, 2015, 2016, and 2022; and tract 202901, blocks 3000, 3001, 3007, 3008, 3009, 3010, 3012, 3037, 3038, 3039, and 3040; and tract 202902, blocks 1000, 1001, 1002, 1005, 1006, 1007, 1008, 1009, 1010, 1011, 1013, 1014, 1015, 1016, 1019, 1020, 1021, 2000, 2001, 2002, 2003, 2004, 2005, 2006, 2007, 2008, 2009, 2011, 2012, 2013, 2014, 2015, 2019, 2020, 2021, 2022, 2026, 2027, 2029, 3004, 3006, 3007, and 3008.

(b) The village of Elm Grove.

(c) That part of the city of Brookfield comprising U.S. census tract 201000, blocks 5002, 5003, 5012, and 5013; and tract 201101, blocks 1000, 1001, 1002, 1003, 1004, 1005, 1006, 1007, 1008, 1009, 1010, 1011, 1012, 1013, 1014, 1016, 1017, 1018, 2001, 2002, 2003, 2004, 2005, 2006, 2007, 2008, 2009, 2010, 2011, 2012, 2013, 2014, 2015, 2016, 2017, 2018, 2019, 2020, 2021, 2022, 2026, 2027, 2028, 2029, 2030, 2031, 2032, 2033, 2034, 2035, 2036, 2037, 2038, 2039, 2040, 2041, 2042, 2043, 2044, 2045, 2047, 2048, 2049, 3000, 3001, 3002, 3003, 3004, 3005, 3006, 3007, 3008, 3009, 3010, 3011, 3012, 3013, 3014, 3015, 3016, 3017, 3018, 3019, 3020, 3021, 3022, 3023, 3024, 3025, 3026, 3027, 3028, 3029, 3030, 3031, 3032, 3033, 3034, 3035, 3036, 3037, 3038, 3039, 3040, 3041, 3042, 3043, 3044, 3045, 3046, 3047, 3048, 3049, 3050, 3051, 3052, 3053, 3054, 3055, 3056, 3057, 3058, 3059, 3060, 3061, 3062, 3063, 3064, 3065, 3066, 3067, 3068, 3069, 3070, 3071, 3072, 3073, 3074, 3075, 3076, 3077, 3078, 3079, 3080, 3081, 3082, 3083, 3084, 3085, 3086, 3087, 4000, 4001, 4002, 4003, 4004, 4005, 4006, 4007, 4008, 4009, 4010, 4011, 4012, 4013, 4014, 4015, 4016, 4017, 4018, 4019, 4020, 4021, 4022, 4023, 4024, and 4025; and tract 201102, blocks 1000, 1001, 1002, 1003, 1004, 1005, 1006, 1007, 1008, 1009, 1010, 1011, 1012, 1013, 1014, 1015, 1016, 1017, 1018, 1019, 1020, 1021, 1022, 1023, 1024, 1025, 1026, 1027, 1028, 1029, 1030, 1031, 1032, 1033, 1034, 1035, 1036, 1037, 1038, 1039, 1040, 1041, 1042, 1043, 1044, 1045, 1046, 1047, 1048, 1049, 1050, 1051, 2000, 2001, 2002, 2003, 2004, 2005, 2006, 2007, 2008, 2009, 2010, 2011, 2012, 2013, 2014, 2015, 2016, 2017, 2018, 2019, 2020, 2021, 2022, 2023, 2024, 2025, 2026, 2027, 2028, 2029, 2030, 2031, 2032, 2033, 2034, 2035, 2036, 2037, 2038, 2039, 3000, 3001, 3002, 3003, 3004, 3005, 3006, 3007, 3008, 3009, 3010, 3011, 3012, 3013, 3014, 3015, 3016, 3017, 3018, 3019, 3020, 3021, and 3022; and tract 201202, blocks 1000, 1001, 1002, 1003, 1004, 1019, 1020, 1028, 3031, 3033, 3039, 3040, 3041, 3043, 3044, 3045, 3046, 3047, 3048, 3049, 3050, 3051, 3052, 3053, 3054, 3055, 3058, 3060, 3061, 3062, 3063, 3064, 3067, 3071, 3076, 3077, and 3080; and tract 201203, blocks 1000, 1001, 1002, 1003, 1004, 1005, 1006, 1007, 1008, 1009, 1010, 1011, 1012, 1013, 1014, 1018, 1022, 1023, 1024, 1025, 1026, 1027, 1029, 1030, 1031, 1033, 1034, 1035, 1037, 1038, 1039, 1042, 1043, 1044, 1046, 1047, 2000, 2001, 2002, 2003, 2004, 2006, 2008, 2009, 2010, 2011, 2017, 2018, 2019, 2020, 2021, 2023, 2024, 2025, 2026, 2027, 2028, 2029, 2030, 2031, 2032, 2033, 2034, 2035, 2036, 2037, 2038, 2039, 2040, 2041, 2042, 2043, 2044, 2045, 2046, 2047, 2048, 2049, 2050, 2051, 2052, 2053, 2054, 2055, and 2056.

History: 2011 a. 43.

4.14 Fourteenth assembly district. All of the following territory constitutes the 14th assembly district:

(1) MILWAUKEE COUNTY. That part of Milwaukee County consisting of all of the following:

(a) That part of the city of Milwaukee comprising U.S. census tract 5500, blocks 2008, 2009, 2010, 2011, 3001, 3002, 3003, 3004, 3005, 3006, 3007, 3008, 3009, 3010, 3011, 3012, 3015, 3016, 3017, 3018, 4003, 4004, 4005, 4006, 4007, 4008, 4009, 4010, and 4011; and tract 5600, blocks 1000, 1001, 1002, 1003, 1004, 1005, 1006, 1007, 1008, 1009, 1010, 1011, 1012, 1013, 1014, 1015, 1016, 1017, 1018, 1019, 1020, 1021, 1022, 1023, 2000, 2001, 2002, 2003, 2004, 2005, 2006, 2007, 2008, 2009, 2010, 2011, 2012, 2013, 2014, 2015, 2016, 2017, 2018, 2019, 2020, and 2021; and tract 5700, blocks 1001, 1002, 1003, 1004, 1005, 1006, 1008, 1009, 1010, 1011, 1012, 1013, 1014, 1015,

1016, 1017, 1018, 1019, 1020, 1021, 1022, 2010, 2011, 2012, 2013, 2014, 2015, 2016, 2017, 2018, 2019, 2020, and 2021; and tract 5800, blocks 1013, 1017, 2000, 2001, 2002, 2003, 2004, 2005, 2006, 2007, 2008, 2009, 2010, 2011, 2012, 2013, 2014, 2015, 2016, 2017, and 2018; and tract 90200, blocks 1030 and 2029.

(b) That part of the city of Wauwatosa comprising U.S. census tract 5500, block 4012; and tract 90100, blocks 2000, 2001, 2002, 2003, 2004, 2005, 2006, 2007, 2008, 2009, 2010, 2011, 2012, 2013, 2014, 2015, 2016, 2017, 2018, 2019, 2020, 2021, 2022, 2023, 2024, 2025, 2026, 2027, 2028, 2029, 2030, 2031, 2032, 2033, 2034, 2035, 2036, 3000, 3001, 3002, 3003, 3004, 3005, 3006, 3007, 3008, 3009, 3010, 3011, 3012, 3013, 3014, 3015, 3016, 3017, 3018, 3019, 3020, 3021, 3022, 3023, and 3024; and tract 90200, blocks 1000, 1001, 1002, 1003, 1004, 1005, 1006, 1007, 1008, 1009, 1010, 1011, 1012, 1013, 1014, 1015, 1016, 1017, 1018, 1019, 1020, 1021, 1022, 1023, 1024, 1025, 1026, 1027, 1028, 1029, 1031, 2000, 2001, 2002, 2003, 2004, 2005, 2006, 2007, 2008, 2009, 2010, 2011, 2012, 2013, 2014, 2015, 2016, 2017, 2018, 2019, 2020, 2021, 2022, 2023, 2024, 2025, 2026, 2027, and 2028; and tract 90300, blocks 1000, 1001, 1002, 1003, 1004, 1005, 1006, 1007, 1008, 1009, 1010, 1011, 1012, 1013, 1014, 1015, 1016, 1017, 1018, 1019, 1020, 1021, 1022, 1023, 1024, 1025, 2000, 2001, 2002, 2003, 2004, 2005, 2006, 2007, 2008, 2009, 2010, 2011, 2012, 2013, 2014, 2015, 2016, 2017, 2018, 2019, 2020, 2021, 2022, 2023, 2024, 2025, 2026, 2027, and 2028; and tract 90700, blocks 1000, 1001, 1002, 1003, 1004, 1005, 1006, 1007, 1008, 1009, 1010, 1011, 1012, 1013, 1014, 1015, 1016, 1017, 2000, 2001, 2002, 2003, 2004, 2005, 2006, 2007, 2009, 2010, 2011, 2012, 2013, 2014, 2015, 2016, 2017, 2019, 2020, 2021, 2022, 3000, 3001, 3002, 3003, 3004, 3005, 3006, 3007, 3008, 3009, 3010, 3011, 3012, 3013, 3014, 3015, 3016, 3017, and 3018; and tract 90800, blocks 1000, 1001, 1002, 1003, 1004, 1005, 1006, 1007, 1008, 1009, 1010, 1011, 1012, 1013, 1014, 2000, 2001, 2002, 2003, 2004, 2005, 2006, 2007, 2008, 2009, 2010, 2011, 2012, 2013, 3000, 3001, 3002, 3003, 3004, 3005, 3006, 3007, 3008, 3009, 3010, and 3011; and tract 90900, blocks 1000, 1001, 1002, 1003, 1004, 1005, 1006, 1007, 1008, 1009, 1010, 2000, 2001, 2002, 2003, 2004, 2005, 2006, 2007, 2008, 3000, 3001, 3002, 3003, 3004, 3005, 3006, 3007, 3008, 3009, 4000, 4001, 4002, 4003, 4004, 4005, 4006, 4007, 4008, 4009, 4010, 4011, 4012, 4013, 4014, 4015, and 4016; and tract 91000, blocks 1000, 1001, 1002, 1003, 1004, 1005, 1006, 1007, 1008, 1009, 1010, 1011, 2000, 2001, 2002, 2003, 2004, 2005, 2006, 2007, 2008, 2009, 2010, 3000, 3001, 3002, 3003, 3004, 3005, 3006, 3007, 4000, 4001, 4002, 4003, 4004, 4005, 4006, 4007, 4008, 4009, 5000, 5001, 5002, 5003, 5004, 5005, 5006, 5007, 6000, 6001, 6002, 6003, 6004, 6005, 6006, 6007, 6008, 6009, 6010, 6011, 6012, 6013, and 6014; and tract 91100, blocks 1000, 1001, 1002, 1003, 1004, 1005, 1006, 1007, 1008, 1009, 1010, 1011, 1012, 2000, 2001, 2002, 2003, 2004, 2005, 2006, 2007, 2008, 2009, 2010, 2011, 2012, 2013, 2014, 2015, 2016, 3000, 3001, 3002, 3003, 3004, 3005, 3006, 3007, 3008, 3009, 3010, 3011, 3012, 3013, 3014, 3015, 3016, 3017, 3018, 3019, 3020, 3021, 3022, 3023, 3024, 3025, 3026, 4000, 4001, 4002, 4003, 4004, 4005, 4006, 4007, 4008, 4009, 4010, 4011, 4012, and 4013; and tract 91200, blocks 3002 and 3003.

(2) WAUKESHA COUNTY. That part of Waukesha County consisting of all of the following:

(a) That part of the town of Brookfield comprising U.S. census tract 200801, blocks 1004, 1005, 1006, 1007, 1008, 1020, 1023, 1025, 1046, 1047, 1057, 1058, 1059, 2001, 2002, 2003, 2004, 2005, 2013, 2014, 2016, 2018, 2019, 2030, 2032, 3001, 3002, 3003, 3004, 3005, 3006, 3009, 3012, 3013, 3014, 3015, and 3017; and tract 200803, blocks 1012, 1013, 1014, 1015, 1016, 1017, 1020, 1021, 1045, and 1046.

(b) That part of the city of Brookfield comprising U.S. census tract 200700, blocks 1000, 1001, 1002, 1003, 1004, 1005, 1006, 1007, 1008, 1009, 1010, 1011, 1012, 1013, 1014, 1015, 1016, 1017, 1018, 1019, 1020, 1021, 1022, 1023, 1024, 1025, 1026,

1027, 1028, 1029, 1030, 1031, 1032, 1033, 1034, 1035, 1036, 2000, 2001, 2002, 2003, 2004, 2005, 2006, 2007, 2008, 2009, 2010, 2011, 2012, 2013, 2014, 2015, 2016, 2017, 2018, 2019, 2020, 2021, 2022, 2023, 2024, 2025, 2026, 2027, 2028, 2029, 2030, 2031, 2032, 2033, 2034, 3000, 3001, 3002, 3003, 3004, 3005, 3006, 3007, 3008, 3009, 3010, 3011, 3012, 3013, 3014, 3015, 3016, 3017, 3018, 3019, 3020, 3021, 3022, 3023, 3024, 3025, and 3026; and tract 200801, blocks 1009, 1019, 1021, 1022, 1024, 1026, 1027, 1036, 1037, 1038, 1039, 2000, 2006, 2007, 2008, 2009, 2010, 2011, 2012, 2015, 2017, 2020, 2021, 2022, 2023, 2024, 2025, 2026, 2027, 2028, 2029, 2031, 2033, 2034, 2035, 2036, 2037, 2038, 2039, 2040, 2041, 2042, 2043, 2044, 3000, 3007, 3008, 3010, 3011, 3016, 3018, 3019, 3020, 3021, 3022, 3023, 3024, 3025, and 3026; and tract 200803, blocks 1000, 1001, 1002, 1003, 1004, 1005, 1006, 1007, 1008, 1009, 1010, 1011, 1018, 1019, 1022, 1023, 1024, 1025, 1026, 1027, 1028, 1029, 1030, 1031, 1032, 1033, 1034, 1035, 1036, 1037, 1038, 1039, 1040, 1041, 1042, 1043, 1044, 2000, 2001, 2002, 2003, 2004, 2005, 2006, 2007, 2008, 2009, 2010, 2011, 2012, 2013, 2014, 2015, 2016, 2017, 2018, 2019, 2020, 2021, 2022, 2023, 2024, 2025, 2026, 2027, 2028, 2029, 2030, 2031, 2032, 2033, 2034, 2035, 2036, 2037, 2038, 2039, 2040, 2041, 2042, 3000, 3001, 3002, 3003, 3004, 3005, 3006, 3007, 3008, 3009, 3010, 3011, 3012, 3013, 3014, 3015, 3016, 3017, 3018, 3019, 3020, 3021, 3022, 3023, 3024, and 3025; and tract 200804, blocks 1000, 1001, 1002, 1003, 1004, 1005, 1006, 1007, 1008, 1009, 1010, 1011, 1012, 1013, 1014, 2000, 2001, 2002, 2003, 2004, 2005, 2006, 2007, 2008, 2009, 2010, 2011, 2012, 2013, 2014, 2015, 2016, 2017, 2018, 2019, 2020, 2021, 2022, 2023, 2024, 2025, 2026, 2027, 2028, 2029, 2030, 2031, 2032, 2033, 2034, 2035, 2036, 2037, 2038, 2039, 2040, 2041, 2042, 3000, 3001, 3002, 3003, 3004, 3005, 3006, 3007, 3008, 3009, 3010, 3011, 3012, 3013, 3014, 3015, 3016, 3017, 3018, 3019, 3020, 3021, 3022, 3023, 3024, and 3025; and tract 200804, blocks 1000, 1001, 1002, 1003, 1004, 1005, 1006, 1007, 1008, 1009, 1010, 1011, 1012, 1013, 1014, 2000, 2001, 2002, 2003, 2004, 2005, 2006, 2007, 2008, 2009, 2010, 2011, 2012, 2013, 2014, 2015, 2016, 2017, 2018, 2019, 2020, 2021, 2022, 2023, 2024, 2025, 2026, 2027, 2028, 3000, 3001, 3002, 3003, 3004, 3005, 3006, 3007, 3008, 3009, 3010, 3011, 3012, 3013, 3014, 3015, 3016, 3017, 3018, 3019, 3020, 3021, 3022, and 3023; and tract 200901, blocks 1000, 1001, 1002, 1003, 1004, 1005, 1006, 1007, 1008, 1009, 1010, 1011, 1012, 1013, 1014, 1015, 1016, 1017, 1018, 1019, 1020, 1021, 1022, 1023, 1024, 1025, 1026, 1027, 1028, 1029, 1030, 1031, 1032, 1033, 1034, 1035, 1036, 1037, 1038, 1039, 1040, 1041, 1042, 2000, 2001, 2002, 2003, 2004, 2005, 2006, 2007, 2008, 2009, 2010, 2011, 2012, 2013, 2014, 2015, 2016, 2017, 2018, 2019, 2020, 2021, 2022, 3000, 3001, 3002, 3003, 3004, 3005, 3006, 3007, 3008, 3009, 3010, 3011, 3012, 3013, 3014, 3015, 3016, 3017, 3018, 3019, 3020, 3021, 3022, and 3023; and tract 200902, blocks 1000, 1001, 1002, 1003, 1004, 1005, 1006, 1007, 1008, 1009, 1010, 1011, 1012, 1013, 1014, 1015, 1016, 1017, 1018, 1019, 1020, 1021, 1022, 1023, 1024, 1025, 1026, 1027, 1028, 1029, 1030, 1031, 1032, 1033, 1034, 1035, 1036, 1037, 1038, 1039, 1040, 1041, 1042, 2000, 2001, 2002, 2003, 2004, 2005, 2006, 2007, 2008, 2009, 2010, 2011, 2012, 2013, 2014, 2015, 2016, 2017, 2018, 2019, 2020, 2021, 2022, 3000, 3001, 3002, 3003, 3004, 3005, 3006, 3007, 3008, 3009, 3010, 3011, 3012, 3013, 3014, 3015, 3016, 3017, 3018, 3019, 3020, 3021, 3022, 3023, and 3024; and tract 200902, blocks 1000, 1001, 1002, 1003, 1004, 1005, 1006, 1007, 1008, 1009, 1010, 1011, 1012, 1013, 1014, 1015, 1016, 1017, 1018, 1019, 1020, 1021, 1022, 1023, 1024, 1025, 1026, 1027, 1028, 1029, 1030, 1031, 1032, 2000, 2001, 2002, 2003, 2004, 2005, 2006, 2007, 2008, 2009, 2010, 2011, 2012, 2013, 2014, 2015, 2016, 2017, 2018, 2019, 2020, 2021, 2022, 3000, 3001, 3002, 3003, 3004, 3005, 3006, 3007, 3008, 3009, 3010, 3011, 3012, 3013, 3014, 3015, 4000, 4001, 4002, 4003, 4004, 4005, 4006, 4007, 4008, 4009, 4010, 4011, 4012, 4013, 4014, 4015, 4016, 4017, 4018, 4019, 4020, 4021, 4022, 4023, 4024, 4025, 4026, 4027, 4028, 4029, 4030, 4031, 4032, 4033, 4034, 4035, 4036, and 4037; and tract 201000, blocks 1000, 1001, 1002, 1003, 1004, 1005, 1006, 1007, 1015, 5000, 5001, 5004, 5009, 6000, 6001, 6002, and 6010; and tract 201201, blocks 1000, 1001, 1002, 1003, 1004, 1005, 1012, 1013, 1014, 1015, 2000, 2001, 2002, 2003, 2004, 2005, 2007, and 2012; and tract 201202, blocks 1005, 1006, 1007, 1008, 1009, 1010, 1011, 1012, 1013, 1014, 1015, 1016, 1017, 1018, 1021, 1022, 1023, 1024, 1025, 1026, 1027, 1029, 1030, 1031, 1032, 1033, 2000, 2001, 2002, 2003, 2004, 2005, 2006, 2007, 2008, 2009, 2010, 2011, 2012, 2013, and 2035.

History: 2011 a. 43.

4.15 Fifteenth assembly district. All of the following territory constitutes the 15th assembly district:

(1) MILWAUKEE COUNTY. That part of Milwaukee County consisting of that part of the city of West Allis comprising U.S. census tract 100300, blocks 1014, 1015, 1016, 1017, 2003, 2004, 2005, 2006, 2007, 2008, 2009, 2010, 2011, 2012, 2013, 2014, 2015, 2016, and 2017; and tract 100400, blocks 2000, 2001, 2002, 2003, 2004, 2005, 2006, 2007, 2008, 2009, 2010, 2011, 2012, 2013,

2014, 2015, 2016, 3000, 3001, 3002, 3003, 3004, 3005, 3006, 3007, 3008, 3009, 3010, 3011, 3012, and 3013; and tract 100500, blocks 1000, 1001, 1002, 1003, 1004, 1005, 1006, 1007, 1008, 2000, 2001, 2002, 2003, 2004, 2005, 2006, 2007, 2008, 2009, 2010, 3000, 3001, 3002, 3003, 3004, 3005, 3006, 3007, 3008, 3009, 3010, 3011, 3012, 3013, 4000, 4001, 4002, 4003, 4004, 4005, 4006, 4007, 4008, and 4009; and tract 100800, blocks 1009, 1010, 1013, 1014, 1015, 1016, 1017, 1018, 1019, 1020, 1021, 1022, 1023, 1024, 1025, 1026, 1027, 1028, 1029, 1030, 1031, 1032, 1033, 1034, 1035, 2004, 2005, 2006, 2007, 2008, 2009, 2010, 2011, 2012, 2013, 2014, 2015, 2016, 2017, 2018, 2019, 2020, 2021, 2022, 2023, 2024, 2025, 2026, 2027, 2028, 2029, 2030, 2031, 2032, and 2033; and tract 100900, blocks 1000, 1001, 1002, 1003, 1004, 1005, 1006, 1007, 2000, 2001, 2002, 2003, 2004, 2005, 2006, 2007, 2008, 2009, 2010, 2011, 2012, 2013, 2014, 2015, 2016, 2017, 2018, 2019, 2020, 2021, 2022, 2023, 2024, 3000, 3001, 3002, 3003, 3004, 3005, 3006, 3007, 3008, 3009, 3010, 3011, and 3012; and tract 101000, blocks 1000, 1001, 1002, 1003, 1004, 1005, 1006, 1007, 1008, 1009, 1010, 1011, 1012, 1013, 1014, 1015, 1016, 1017, 1018, 1019, 1020, 1021, 1022, 1023, 2000, 2001, 2002, 2003, 2004, 2005, 2006, 2007, 2008, 2009, 2010, 2011, 2012, 2013, 2014, 2015, 2016, 2017, 2018, 2019, 2020, 3000, 3001, and 3002; and tract 101100, blocks 1000, 1001, 1002, 1003, 1004, 1005, 1006, 1007, 1008, 1009, 1010, 1011, 1012, 1013, 1014, 1015, 1016, 1017, 1018, 2000, 2001, 2002, 2003, 2004, 2005, 2006, 2007, 2008, 2009, 2010, 2011, 2012, 2013, 2014, 2015, 2016, 2017, 2018, 2019, 2020, 2021, 2022, 2023, 2024, 2025, 2026, 2027, 2028, 2029, 2030, 2031, 2032, 2033, 2034, 2035, 2036, 2037, 2038, 2039, 2040, 3000, 3001, 3002, 3003, 3004, 3005, 3006, 3007, 3008, 3009, 3010, 3011, 3012, 3013, 3014, 3015, 3016, 3017, 3018, 3019, 3020, 3021, 3022, and 3023; and tract 201503, blocks 1000, 1001, 1002, 1003, 1004, 1005, 1006, 1007, 1008, 1009, 1010, 1011, 1012, 1013, 1014, 1015, 1016, 1017, 1018, 1019, 1020, 2000, 2001, 2002, 2003, 2004, 2005, 2006, 2007, 2008, 2009, 3000, 3001, 3002, 3003, 3004, 3009, 3010, and 3011; and tract 201506, blocks 1000, 1001, 1002, 1003, 1004, 1008, and 1033; and tract 202902, blocks 2016, 2017, 2018, 2023, 2024, 2025, and 2028.

1024, 1025, 1026, 1027, 1028, 1029, 1030, 1031, 1032, 1033, 1034, 1035, 1036, 1037, 1038, 1039, 1040, 1041, 1042, 2000, 2001, 2002, 2003, 2004, 2005, 2006, 2007, 2008, 2009, 2010, 2011, 2012, 3000, 3001, 3002, 3003, 3004, 3005, 3006, 3007, 3008, 3009, 3010, 3011, 3012, 3013, 3014, 3015, 3016, 3017, 3018, 3019, 3020, 3021, 3022, 3023, 3024, 3025, 3026, 3027, 3028, and 3029; and tract 201404, blocks 1000, 1001, 1002, 1003, 1004, 1005, 1006, 1007, 1008, 1009, 1010, 1011, 1012, 1013, 1014, 1015, 1016, 1017, 1018, 1019, 1020, 1021, 1022, 1023, 1024, 1025, 1026, 1027, 2000, 2001, 2002, 2003, 2004, 2005, 2006, 2007, 2008, 2009, 2010, 2011, 2012, 2013, 2014, 2015, 2016, 2017, 2018, 2019, 2020, 2021, 2022, 2023, 2024, 2025, 2026, 2027, 2028, 2029, 2030, 2031, 2032, 2033, 2034, 2035, 2036, 2037, 2038, 2039, 2040, 3000, 3001, 3002, 3003, 3004, 3005, 3006, 3007, 3008, 3009, 3010, 3011, 3012, 3013, 3014, 3015, 3016, 3017, 3018, 3019, 3020, 3021, 3022, and 3023; and tract 201503, blocks 1000, 1001, 1002, 1003, 1004, 1005, 1006, 1007, 1008, 1009, 1010, 1011, 1012, 1013, 1014, 1015, 1016, 1017, 1018, 1019, 1020, 2000, 2001, 2002, 2003, 2004, 2005, 2006, 2007, 2008, 2009, 3000, 3001, 3002, 3003, 3004, 3009, 3010, and 3011; and tract 201506, blocks 1000, 1001, 1002, 1003, 1004, 1008, and 1033; and tract 202902, blocks 2016, 2017, 2018, 2023, 2024, 2025, and 2028.

History: 2011 a. 43.

4.16 Sixteenth assembly district. All of the following territory in Milwaukee County constitutes the 16th assembly district: that part of the city of Milwaukee comprising U.S. census tract 4100, block 1018; and tract 4700, blocks 1000, 1001, 1002, 1003, 1004, 1005, 1006, 1007, 1008, 1009, 1010, 2000, 2001, 2002, 2003, 2004, 2005, 2006, 2007, 3000, 3001, 3002, 3003, 3004, 3005, 3006, 3007, 3008, 3009, 3010, 4000, 4001, 4002, 4003, 4004, 4005, 4006, 4007, 4008, 4009, 4010, 4011, 4012, 4013, 4014, 4015, 4016, and 4017; and tract 6300, blocks 1000, 1001, 1002, 1003, 1004, 1005, 1006, 1007, 1008, 1009, 1010, 1011, 1012, 2000, 2001, 2002, 2003, 2004, 2005, 2006, 2007, 3000, 3001, 3002, 3003, 3004, 3005, 3006, and 3007; and tract 6400, blocks 1000, 1001, 1002, 1003, 1004, 1005, 1006, 1007, 2000, 2001, 2002, 2003, 2004, 2005, 2006, 2007, 3000, 3001, 3002, 3003, 3004, 3005, 3006, and 3007; and tract 6500, blocks 1000, 1001, 1002, 1003, 1004, 1005, 2000, 2001, 2002, 2003, 2004, 2005, 3000, 3001, 3002, 3003, 3004, 3005, 3006, 3007, 4000, 4001, 4002, 4003, 4004, 4005, and 4006; and tract 7100, blocks 1000, 1001, 1002, 1003, 1004, and 1005; and tract 7900, blocks 2000, 2001, 2002, 2003, 2004, 2005, 2006, and 2007; and tract 8000, blocks 1000, 1001, 1002, 1003, 1004, 1005, 1006, 1007, 2000, 2001, 2002, 2003, 2004, 2005, 2006, and 2007; and tract 8100, blocks 2000, 2001, 2002, 2003, 2004, 2005, 2006, and 2007; and tract 8400, blocks 1000, 1001, 1002, 1003, 1004, 1005, 1006, 1007, 1008, 1009, 1010, 1011, 1012, 1013, 1014, 2000, 2001, 2002, 2003, 2004, 2005, 2006, 2007, 2008, and 2009; and tract 8500, blocks 1000, 1005, 1006, 1007, 1010, 1011, 1012, 2000, 2001, 2002, 2003, 2004, 2005, 2006, 2007, 2008, and 2009; and tract 8600, blocks 1004, 1005, 1006, 1007, 2000, 2001, 2002, 2003, 2004, 2005, 2006, and 2007; and tract 8700, blocks 1000, 1001, 1002, 1003, 1004, 1005, 1006, 1007, 2000, 2001, 2002, 2003, 2004, 2005, 2006, and 2007; and tract 8800, blocks 1000, 1001, 1002, 1003, 1004, 1005, 1006, 1007, 1008, 1009, 1010, 1011, 1012, 1013, 1014, 1015, 1016, 2000, 2001, 2002, 2003, 2004, 2005, 2006, 2007, 2008, 2009, 2010, 2011, 2012, and 2013; and tract 8900, blocks 1000, 1001, 1002, 1003, 1004, 1005, 2000, 2001, 2002, 2003, 2004, 2005, 2006, 2007, 2008, 2009, 2010, 2011, 2012, 2013, 2014, 2015, 2016, 2017, and 2018; and tract 9700, blocks 1000, 1001, 1002, 1003, 1004, 1005, 1006, 1007, 1008, 1009, 1010, 1011, 1012, 1013, 1014, 2000, 2001, 2002, 2003, 2004, 2005, 2006, 2007, 2008, 2009, 2010, 2011, 2012, 2013, 2014, 2015, 2016, and 2017; and tract 9800, blocks 1000, 1001, 1002, 1003, 1004, 1005, 1006, 1007, 1008, 1009, 1010, 1011, 1012, 1013, 1014, 1015, 1016, 1017, 1018, 1019, 1020, 1021, and 1022; and tract 9900, blocks 1000, 1001, 1002, 1003,

(2) WAUKESHA COUNTY. That part of Waukesha County consisting of that part of the city of New Berlin comprising U.S. census tract 201300, blocks 1000, 1001, 1002, 1003, 1004, 1005, 1006, 1007, 1008, 1009, 1010, 1011, 1012, 1013, 1014, 1015, 1016, 2000, 2001, 2002, 2003, 2004, 2005, 2006, 2007, 2008, 2009, 2010, 2011, 2012, 2013, 2014, 2015, 2016, 2017, 2018, 2019, 2020, 2021, 2022, 2023, 2024, 2025, 2026, 2027, 3000, 3001, 3002, 3003, 3004, 3005, 3006, and 3007; and tract 201402, blocks 1000, 1001, 1002, 1003, 1004, 1005, 1006, 1007, 1008, 1009, 1010, 1011, 1012, 1013, 1014, 1015, 1016, 1017, 1018, 1019, 1020, 1021, 1022, 1023, 1024, 1025, 1026, 1027, 1028, 1029, 1030, 2000, 2001, 2002, 2003, 2004, 2005, 2006, 2007, 2008, 2009, 2010, 2011, 2012, 2013, 2014, 2015, 2016, 2017, 3000, 3001, 3002, 3003, 3004, 3005, 3006, 3007, 3008, 3009, 3010, and 3011; and tract 201403, blocks 1000, 1001, 1002, 1003, 1004, 1005, 1006, 1007, 1008, 1009, 1010, 1011, 1012, 1013, 1014, 1015, 1016, 1017, 1018, 1019, 1020, 1021, 1022, 1023,

1004, 1005, 1006, 1007, 1008, 1009, 1010, 1011, 1012, 2000, 2001, 2002, 2003, 2004, 2005, 2006, 2007, 2008, 2009, 2010, 2011, 2012, 2013, 2014, 2015, and 2016; and tract 10600, blocks 1000, 1001, 1002, 1003, 1004, 1005, 1006, 1007, 2000, 2001, 2002, 2003, 2004, 2005, 2006, 2007, 2008, 2009, and 2010; and tract 10700, blocks 1000, 1001, 1002, 1003, 1004, 1005, 2000, 2001, 2002, 2003, 2004, 2005, 2006, 2007, 2008, 2009, 2010, 2011, 2012, 2013, 2014, 2015, 2018, 2019, 2020, 2021, and 2025; and tract 11400, blocks 1000, 1001, 1002, 1003, 1004, 1005, 1006, 1007, 1008, 1009, 1010, 1011, 1012, 1013, 1014, 1015, 1016, 1017, 1018, 1019, 1020, 1021, 1022, 1023, 1024, 1025, 1029, 1031, 1032, 1033, and 1034; and tract 14100, blocks 1000, 1001, 1002, 1003, 1004, 1005, 1006, 1007, 1008, 1009, 1010, 1011, 1012, 1013, 1014, 1015, 1016, 1017, 1018, 1019, 1020, 1021, 1022, 1023, 1024, 1025, 1026, 1027, 1028, 1029, 1030, 1031, 1032, 1033, 1034, 1035, 1036, 1037, 1038, 1039, 1040, and 1041; and tract 14600, blocks 1000, 1001, 1002, 1005, 1006, 1010, 1011, 2000, 2001, 2002, 2004, 2005, and 2006; and tract 14700, blocks 2004, 2005, and 2006; and tract 14800, block 2005; and tract 14900, block 1000; and tract 185400, blocks 1000, 1001, 1002, 1003, 1004, 1005, 1006, 1007, 1008, 1009, 1010, 1011, 1012, 1013, 1014, 1015, 1016, 1017, 1018, 2000, 2001, 2002, 2003, 2004, 2005, 2006, 2007, 2008, 2009, 2010, 2011, 2012, 2013, 2014, 2015, 2016, 2017, 2018, 2019, and 2020; and tract 185500, blocks 1000, 1001, 1002, 1003, 1004, 1005, 1006, 1007, 1008, 1009, 1010, 1011, 1012, 1013, 1014, 1015, 1016, 1017, 1018, 1019, 1020, 1021, 1022, 1023, 1024, 1025, 2000, 2001, 2002, 2003, 2004, 2005, 2006, 2007, 2008, 2009, 2010, 2011, 2012, 2013, 2014, 2015, 2016, 2017, 2018, 2019, and 2020; and tract 185600, blocks 1000, 1001, 1002, 1003, 1004, 1005, 1006, 1007, 1008, 1009, 1010, 1011, 1012, 1013, 1014, 1015, 1016, 1017, 1018, 2000, 2001, 2002, 2003, 2004, 2005, 2006, 2007, 3000, 3001, 3002, 3003, 3004, 3005, and 3006; and tract 185700, blocks 1006, 1007, 1010, 1011, 1012, 2000, 2001, 2002, 2003, 2004, 2005, 2006, 2007, 3000, 3001, 3002, 3003, 3004, and 3005; and tract 185800, blocks 1000, 1001, 1002, 1003, 1004, 1005, 1006, 1007, 1008, 1009, 1010, 1011, 2000, 2001, 2002, 2003, 2004, 2005, 2006, 2007, 2008, 2009, 2010, 2011, 2012, 2013, and 2014; and tract 185900, blocks 1000, 1001, 1002, 1003, 1004, 1005, 1006, 1007, 1008, 1009, 1010, 1011, 1012, 1013, 1014, 1015, 1016, 1017, 1018, 1019, 1020, 1021, 1022, 1023, and 1024; and tract 186000, blocks 1000, 1001, 1002, 1003, 1004, 1005, 1006, 1007, 1008, 1009, 1010, 1011, 1012, 1013, 1014, 1015, 1016, 1017, 1018, 1019, 1020, 1021, 1022, and 1023; and tract 186200, blocks 1000, 1001, 1002, 1003, 1004, 1005, 1006, 1007, 1008, 1009, 1010, 1011, 1012, 1013, 1014, 1015, 1016, 2000, 2001, 2002, 2003, 2004, 2005, 2006, 2007, 2008, 2009, and 2010; and tract 186300, blocks 1000, 1001, 1002, 1003, 1004, 1005, 1006, 1007, 1008, 1009, 1010, 1011, 1012, 1013, 1014, 1015, 1016, 1017, 1018, 1019, 1020, 1021, 1022, 1023, 1024, 1025, 1026, 1027, 1028, 1029, 1030, 1031, 1032, 1033, 1034, 1035, 2000, 2001, 2002, 2003, 2004, 2005, 2006, 2007, 2008, 2009, 2010, 2011, 2012, 2013, 2014, 2015, 2016, 2017, 2018, 2019, 2020, 2021, 2022, 2023, 2024, 2025, 2026, 2027, 2028, 2029, 2030, 2031, 2032, 2033, 2034, 2035, 2036, 2037, 2038, 2039, 2040, 2041, 2042, 2043, 2044, 2045, 2046, 2047, 2048, 2049, 2050, 2051, 2052, 2053, 2054, 2055, 2056, 2057, 2058, and 2059; and tract 186400, blocks 1000, 1001, 1002, 1003, 1004, 1005, 1006, 1007, 1008, 1009, 1010, 1011, 1012, 1013, 1014, 1015, 1016, 1017, 1018, 1019, 1020, 1021, 1022, 1023, 1024, 1025, 1026, 1027, 1028, 2000, 2001, 2002, 2003, 2004, 2005, 2007, 2008, and 2009; and tract 186800, blocks 1000, 1001, 1002, 1003, 1004, 1005, 1006, 1007, 1008, 1009, 1015, 1016, 1017, and 1020; and tract 187400, blocks 1025, 1026, 1062, 1063, 1064, 1065, and 1066.

History: 2011 a. 43.

4.17 Seventeenth assembly district. All of the following territory in Milwaukee County constitutes the 17th assembly district: that part of the city of Milwaukee comprising U.S. census tract 2400, blocks 2008, 2009, and 2010; and tract 2600, blocks

1000, 1001, 1002, 1003, 1004, 1005, 1006, 1007, 1008, 1009, 1010, 1011, 1012, 2000, 2001, 2002, 2003, 2004, 2005, 2006, 2007, 2008, 2009, 2010, 2011, 2012, 2013, 2014, 3000, 3000, 3001, 3002, 3003, 3004, 3005, 3006, 3007, 3008, 3009, 3010, and 3011; and tract 2700, blocks 1000, 1001, 1002, 1003, 1004, 1005, 1006, 1007, 2000, 2001, 2002, 2003, 2004, 2005, and 2006; and tract 3000, blocks 1000, 1001, 1002, 1003, 1004, 1005, 1006, 1007, 2000, 2001, 2002, 2003, 2004, 2005, 2006, 2007, 2008, 3000, and 3010; and tract 3100, blocks 1000, 1001, 1002, 1003, 1004, 1005, 1006, 1007, 1008, 1009, 2000, 2001, 2002, 2003, 2004, 2005, 2006, 2007, 2008, 2009, 2010, 2011, 2012, 2013, 2014, 3000, 3001, 3002, 3003, 3004, 3005, 3006, 3007, 3008, 3009, 3010, 3011, 3012, 4000, 4001, 4002, 4003, 4004, 4005, 4006, 4007, 4008, 4009, 4010, 4011, 4012, and 4013; and tract 3200, blocks 1000, 1001, 1002, 1003, 1004, 1005, 1006, 1007, 1008, 1009, 1010, 1011, 1012, 1013, 1014, 2000, 2001, 2002, 2003, 2004, 2005, 2006, 2007, 2008, 2009, 2010, 3000, 3001, 3002, 3003, 3004, 3005, 3006, 3007, 3008, 3009, 3010, and 3011; and tract 3300, blocks 1000, 1001, 1002, 1003, 1004, 1005, 1006, 1007, 1008, 1009, 2000, 2001, 2002, 2003, 2004, 2005, 2006, 2007, 2008, 2009, 3000, 3001, 3002, 3003, 3004, 3005, 3006, 3007, 3008, 3009, and 3010; and tract 3400, blocks 1000, 1001, 1002, 1003, 1004, 1005, 1006, 1007, 1008, 1009, 1010, 1011, 1012, 1013, 1014, 1015, 1016, 1017, 1018, 1019, 1020, 1021, 2000, 2007, 2008, and 2016; and tract 3500, blocks 1000, 1001, 1002, 1003, 1004, 1005, 1006, 1007, 1008, 1009, 1010, 1011, 1012, 1013, 1014, 1015, 1016, 1017, 1018, 1019, 1020, 1021, 2000, 2001, 2002, 2003, 2004, 2005, 2006, 2007, 2008, 2009, 2010, 2011, 2012, 2013, 2014, 2015, 3000, 3001, 3002, 3003, 3004, 3005, 3006, 3007, 3008, 3009, 3010, 3011, 4000, 4001, 4002, 4003, 4004, 4005, 4006, 4007, 4008, 4009, 4010, 4011, 4012, 4013, 4014, and 4015; and tract 3600, blocks 1000, 1001, 1002, 1003, 1004, 1005, 1006, 1007, 1008, 1009, 1010, 1011, 1012, 1013, 1014, 1015, 1016, 1017, 1018, 1019, 1020, 1021, 2000, 2001, 2002, 2003, 2004, 2005, 2006, 2007, 2008, 2009, 2010, and 2011; and tract 3700, blocks 1000, 1001, 1002, 1003, 1004, 1005, 1006, 1007, 1008, 1009, 1010, 1011, 1012, 1013, 2000, 2001, 2002, 2003, 2004, 2005, 2006, 2007, 2008, 2009, 2010, 2011, and 2012; and tract 3800, blocks 2001, 2002, 2003, 2009, 2010, 2011, 3000, 3001, 3002, 3003, 3004, 3010, and 3011; and tract 4000, blocks 1000, 1001, 1002, 1003, 1004, 1005, 1006, 1007, 1008, 1009, 1010, 1011, 1012, 2000, 2001, 2002, 2003, 2004, 2005, 2006, 2007, 2008, 2009, 3000, 3001, 3002, 3003, 3004, 3005, 3006, 3007, 3008, 3009, 3010, and 3011; and tract 4100, blocks 1005, 1006, 1007, 1008, 1009, 1010, 1011, 1019, 2000, 2001, 2002, 2003, 2004, 2005, 2006, 2007, 2008, 2009, 3000, 3001, 3002, 3003, 3004, 3005, 3006, 3007, 3008, 3009, 3010, 3011, 3012, and 3013; and tract 4900, blocks 3000, 3001, 3002, 3003, 3004, 3005, 3006, 3007, 3008, 3009, 3010, 3011, 3012, 3013, 3014, 3015, 3016, and 3017; and tract 4900, blocks 3000, 3001, 3002, 3003, 3004, 3005, 3006, 3007, 3008, 3009, 3010, 3011, 3012, and 3013; and tract 5000, blocks 1000, 1001, 1002, 1003, 1004, 1005, 1006, 1007, 1008, 1009, 1010, 1011, 1012, 1013, 1014, 1015, 1016, 1017, 2000, 2001, 2002, 2003, 2004, 2005, 2006, 2007, 2008, 2009, 2010, 2011, 2012, 2013, 2014, 2015, 2016, 3000, 3001, 3002, 3003, 3004, 3005, 3006, 3007, 3008, 3009, 3010, 3011, 3012, 3013, 3014, 4000, 4001, 4002, 4003, 4004, 4005, 4006, 4007, 4008, 4009, 4010, 4011, 4012, and 4013; and tract 5100, blocks 1000, 1001, 1002, 1003, 1004, 1005, 1006, 1007, 1008, 1009, 1010, 1011, 1012, 1013, 1014, 1015, 1016, 2000, 2001, 2002, 2003, 2004, 3000, 3001, 3002, 3003, 3004, 3005, 3006, 3007, 3008, and 3009; and tract 5200, blocks 1000, 1001, 1002, 1003, 1004, 1005, 1006, 1007, 1008, 1009, 1010, 1011, 1012, 1013, 1014, 2000, 2001, 2002, 2003, 2004, 2005, 2006, 2007, 2008, 2009, 2010, 2011, 2012, and 2013; and tract 5300, blocks 1000, 1001, 1002, 1003, 1004, 1005, 1006, 1007, 1008, 1009, 1010, 1011, 2000, 2001, 2002, 2003, 2004, 2005, 2006, 2007, 2008, 2009, 2010, 2011, 2012, 2013, 2014, 2015, 2016, and 2017; and tract 5400, blocks 1000, 1001, 1002, 1003, 1004, 1006, 2000, 2001, 2002, 2003, 2004, 2005, 2006, 2007, 2008, 2009, 2010, 2011, 2012, 2013, 3000, 3001, 3002, 3003, 3004, 3005, 3006, 3007, 3008, 3009, 3010, 3011, 3012, 3013, 3014, 3015, 3016, 3017, 3018, 4000, 4001, 4002,

4003, 4004, 4005, 4006, 4007, 4008, 4009, 4010, and 4011; and tract 5500, blocks 2000, 2001, 2002, 2004, 2005, 2006, 2007, 3000, 3013, and 3014; and tract 5700, blocks 1000, 1007, 2000, 2001, 2002, 2003, 2004, 2005, 2006, 2007, 2008, and 2009; and tract 5800, blocks 1000, 1001, 1002, 1003, 1004, 1005, 1006, 1007, 1008, 1009, 1010, 1011, 1012, 1014, 1015, 1016, 3000, 3001, 3002, 3003, 3004, 3005, 3006, 3007, 3008, 3009, 3010, 3011, 3012, 3013, 3014, 3015, 3016, and 3017; and tract 5900, blocks 1000, 1001, 1002, 1003, 1004, 1005, 1006, 1007, 1008, 1009, 1010, 1011, 1012, 1013, 1014, 2000, 2001, 2002, 2003, 2004, 2005, 2006, 2007, 2008, 2009, 2010, 2011, 2012, 2013, 3000, 3001, 3002, 3003, 3004, 3005, 3006, 3007, 3008, 3009, 3010, 3011, 3012, 3013, 3014, 3015, 3016, 3017, 4000, 4001, 4002, 4003, 4004, 4005, 4006, 4007, 4008, 4009, 4010, 4011, 4012, 4013, 4014, and 4015; and tract 6000, blocks 2000, 2001, 2002, 2003, 3000, 3001, 3002, 3003, 3004, 3005, 3006, and 3007; and tract 9200, blocks 1002, 1003, 1004, 1005, 1006, 1007, 1008, 1009, 1012, and 1013; and tract 9300, blocks 1000, 1001, 1002, 1003, 1004, 1005, 1006, 2000, 2001, 2002, 3000, 3001, 3002, 3003, 3004, 3005, and 3006.

History: 2011 a. 43.

4.18 Eighteenth assembly district. All of the following territory in Milwaukee County constitutes the 18th assembly district: that part of the city of Milwaukee comprising U.S. census tract 3800, blocks 1000, 1001, 1002, 1003, 1004, 1005, 1006, 1007, 1008, 1009, 1010, 2000, 2004, 2005, 2006, 2007, 2008, 2012, 3005, 3006, 3007, 3008, 3009, 3012, 3013, 3014, and 3015; and tract 3900, blocks 1000, 1001, 1002, 1003, 1004, 1005, 1006, 1007, 1008, 1009, 2000, 2001, 2002, 2003, 2004, 2005, 2006, 2007, 2008, 2009, 3000, 3001, 3002, 3003, 3004, 3005, 3006, 3007, 3008, 3009, 3010, 3011, and 3012; and tract 4800, blocks 1000, 1001, 1002, 1003, 1004, 1005, 1006, 1007, 1008, 1009, 1010, 1011, 1012, 1013, 1014, 1015, 1016, 1017, 1018, 1019, 1020, 1021, 2000, 2001, 2002, 2003, 2004, 2005, 2006, 2007, 2008, 2009, 2010, 2011, 3000, 3001, 3002, 3003, 3004, 3005, 3006, 3007, 3008, 3009, 3010, 3011, 3012, 3013, 4000, 4001, 4002, 4003, 4004, 4005, 4006, 4007, 4008, and 4009; and tract 4900, blocks 1000, 1001, 1002, 1003, 1004, 1005, 1006, 1007, 1008, 1009, 1010, 1011, 1012, 1013, 1014, 1015, 1016, 1017, 2000, 2001, 2002, 2003, 2004, 2005, 2006, 2007, 2008, 2009, 2010, 2011, 2012, 2013, 2014, 2015, 2016, 2017, 2018, 2019, and 2020; and tract 6000, blocks 1000, 1001, 1002, 1003, 1004, 1005, 2004, and 2005; and tract 6100, blocks 1000, 1001, 1002, 1003, 1004, 1005, 1006, 1007, 2000, 2001, 2002, 2003, 2004, 2005, 2006, 3000, 3001, 3002, 3003, 3004, 3005, 3006, and 3007; and tract 6200, blocks 1000, 1001, 1002, 1003, 1004, 1005, 2000, 2001, 2002, 2003, 2004, 2005, 3000, 3001, 3002, 3003, 3004, 3005, 4000, 4001, 4002, 4003, 4004, and 4005; and tract 9000, blocks 1000, 1001, 1002, 1003, 1004, 1005, 2000, 2001, 2002, 2003, 2004, 2005, 2006, 2007, 2008, 2009, 2010, 2011, 3000, 3001, 3002, 3003, 3004, 3005, 3006, 3007, 3008, 3009, 3010, 3011, and 3012; and tract 9100, blocks 1000, 1001, 1002, 1003, 1004, 1005, 1006, 1007, 1008, 2000, 2001, 2002, 2003, 2004, 2005, 2006, 2007, 2008, 2009, 2010, 3000, 3001, 3002, 3003, 3004, 3005, 3006, 3007, 3008, 3009, 3010, 3011, 3012, and 3013; and tract 9200, blocks 1000, 1001, 1010, 1011, 1014, 2000, 2001, 2002, 2003, 2004, 2005, 2006, 2007, 2008, 2009, and 2010; and tract 9300, blocks 1007, 1008, 1009, 2003, 2004, 2005, 2006, 2007, 2008, 2009, 2010, 2011, 3007, 3008, 3009, 3010, and 3011; and tract 9400, blocks 1000, 1001, 1002, 1003, 1004, 1005, 1006, 1007, 2000, 2001, 2002, 2003, 2004, 2005, 2006, 2007, 3000, 3001, 3002, 3003, 3004, 3005, 3006, 3007, 3008, 3009, 3010, 3011, 3012, and 3013; and tract 9500, blocks 1000, 1001, 1002, 1003, 1004, 1005, 1006, 1007, 2000, 2001, 2002, 2003, 2004, 2005, 2006, 2007, 3000, 3001, 3002, 3003, 3004, 3005, 3006, 3007, 3008, and 3009; and tract 9600, blocks 1000, 1001, 1002, 1003, 1004, 1005, 1006, 1007, 1008, 1009, 1010, 1011, 1012, 1013, 2000, 2001, 2002, 2003, 2004, 2005, 2006, 2007, 2008, 2009, 2010, 2011, 2012, 2013, 2014, 2015, 2016, 2017, and 2018; and tract 12200, blocks 1000, 1001, 1002, 1003, 1004,

1005, 1006, 1007, 1008, 2000, 2001, 2002, 2003, 2004, 2005, 2006, 2007, 3000, 3001, 3002, 3003, 3004, 3005, 3006, 3007, 3008, 3009, 3010, 3011, 3012, 3013, 3014, and 3015; and tract 12300, blocks 1000, 1001, 1002, 1003, 1004, 1005, 1006, 1007, 1008, 1009, 1010, 1011, 1012, 1013, 1014, 1015, 1016, 1017, 1018, 1019, 1020, 1021, 1022, 1023, 1024, 1025, and 1026; and tract 12400, blocks 1000, 1001, 1002, 1003, 1004, 1005, 1006, 1007, 1008, 1009, 1010, 1011, 1012, 1013, 1014, 1015, 2000, 2001, 2002, 2003, 2004, 2005, 2006, 2007, 2008, 2009, 2010, 2011, 2012, 2013, 2014, 2015, 2016, 2017, 2018, 2019, 2020, 2021, 2022, 2023, 2024, 2025, 2026, 2027, and 2028; and tract 12500, blocks 1000, 1001, 1002, 1003, 1004, 1005, 1006, 1008, 1009, 1010, 1011, 1012, 1013, 1014, 1020, 1021, 1022, 1037, 1038, 2000, 2001, 2002, 2003, 2004, 2005, 2006, 2007, 2008, 2009, 2010, 2011, 2012, 2013, 2016, 2017, 2018, 2019, and 2020; and tract 12600, blocks 1000, 1001, and 1002; and tract 13300, blocks 1000, 1001, 1002, 1003, 1004, 1005, 1006, 1007, 1008, 1009, 1010, 1011, 1012, 1013, 1014, 1015, 1016, 1017, 1018, and 1019; and tract 13400, blocks 1000, 1001, 1002, 1003, 1004, 1005, 1006, 1007, 1008, 2000, 2001, 2002, 2003, 2006, 2007, 2008, 2009, 2010, 2011, 2012, 2013, 2014, 3000, 3001, 3002, 3003, 3004, 3005, and 3006; and tract 13500, blocks 1000, 1001, 1002, 1003, 1004, 1005, 2000, 2001, 2002, 2003, 2004, 2005, and 2006; and tract 13600, blocks 1000, 1001, 1002, 1003, 1004, 1005, 1006, 1007, 2000, 2001, 2002, 2003, 2004, 2005, 2006, 2007, and 2008; and tract 13700, blocks 1000, 1001, 1002, 1003, 1004, 1005, 1006, 1007, 1008, 1009, 1010, 2000, 2001, 2002, 2003, 2004, 2005, and 2006; and tract 14600, blocks 1003, 1004, 1007, 1008, 1009, and 2003; and tract 14700, blocks 1000, 1001, 1002, 1003, 1004, 1005, 1006, 1007, 1008, 2000, 2001, 2002, and 2003; and tract 14800, blocks 1000, 1001, 1002, 1003, 1004, 1005, 1006, 1007, 1008, 1009, 1010, 1011, 2000, 2001, 2002, 2003, and 2004; and tract 14900, blocks 1001, 1002, 1003, 1004, 1005, 1006, 2000, 2001, 2002, 2003, 2004, 2005, 2006, 2007, 2008, 2009, and 2010; and tract 186100, blocks 1000, 1001, 1002, 1003, 1004, 1005, 1006, 1007, 1008, 1009, 1010, 1011, 2000, 2001, 2002, 2003, 2004, 2005, 2006, 2007, 2008, and 2009; and tract 186400, block 2006.

History: 2011 a. 43.

4.19 Nineteenth assembly district. All of the following territory in Milwaukee County constitutes the 19th assembly district: that part of the city of Milwaukee comprising U.S. census tract 7200, blocks 1000, 1001, 1002, 1003, 1004, and 1005; and tract 7300, blocks 1000, 1001, 1002, 1003, 1004, 1005, 1006, 1007, 2000, 2001, 2002, 2003, 2004, 2005, 2006, 3000, 3001, 3002, 3003, 3004, 3005, 3006, 3007, 3008, 3009, and 3010; and tract 7400, blocks 1000, 1001, 1002, 1003, 1004, 1005, 1006, 1007, 1008, 1009, 2002, 2003, 2004, 2005, 2006, 2007, 2008, 2009, 2010, 2011, and 2012; and tract 7500, blocks 1000, 1001, 1002, 1003, 1004, 1005, 1006, 1007, 1008, 2000, 2001, 2002, 2003, 2004, 2005, 2006, 2007, 2008, 3000, 3001, 3002, 3003, 3004, 3005, 3006, 3007, 3008, 3009, 3010, 3011, 3012, 3013, 3014, 3015, and 3016; and tract 7600, blocks 1000, 1001, 1002, 1003, 1004, 1005, 1006, 1007, 1008, 2000, 2001, 2002, 2003, 2004, 2005, 2006, 2007, 3000, 3001, 3002, 3003, 3004, 3005, 3006, 2007, 3000, 3001, 3002, 3003, 3004, 3005, 3006, 3007, 3008, 3009, 3010, 3011, and 3012; and tract 7700, blocks 1000, 1001, 1002, 1003, 1004, 1005, 1006, 1007, 1008, 2000, 2001, 2002, 2003, 2004, 2005, 2006, 2007, 3000, 3001, 3002, 3003, 3004, 3005, 3006, 3007, 3008, 3009, 3010, 3011, and 3012; and tract 7800, blocks 1000, 1001, 1002, 1003, 1004, 1005, 1006, 2000, 2001, 2002, 2003, 2004, 2005, 2006, 3000, 3001, 3002, 3003, 3004, 3005, 3006, 3007, 3008, 3009, 3010, and 3011; and tract 7900, blocks 1000, 1001, 1002, 1003, 1004, and 1005; and tract 10700, blocks 2016, 2017, 2022, 2023, 2024, and 2026; and tract 10800, blocks 1000, 1001, 1002, 1003, 1004, 1005, 1006, 1007, 1008, 1009, 1010, 1011, 1012, 1013, 1014, 2000, 2001, 2002, 2003, 2004, 2005, and 2006; and tract 11000, blocks 1000, 1001, 1002, 1003, 1004, 1005, 1006, 2000, 2001, 2002, 2003, 2004, and 2005; and tract 11100, blocks 1000, 1001, 1002, 1003, 1004, 1005, 1006,

1007, 2000, 2001, 2002, 2003, 2004, 2005, 2006, 2007, and 2008; and tract 11200, blocks 1000, 1001, 1002, 1003, 1004, 1005, 1006, 1007, 2000, 2001, 2002, 2003, 2004, 2005, 2006, 2007, 2008, 2009, 2010, 2011, 2012, 2013, and 2014; and tract 11300, blocks 1000, 1001, 1002, 1003, 1004, 1005, 1006, 1007, 1008, 1009, 1010, 1011, 1012, 1013, 1014, 1015, 1016, 1017, 1018, 1019, 1020, 1021, 1022, 2000, 2001, 2002, and 2003; and tract 11400, blocks 1026, 1027, 1028, and 1030; and tract 14300, blocks 1000, 1001, 1002, 1003, 1004, 2000, 2001, 2002, 2003, 2004, 2005, 2006, 2007, 2008, 2009, 2010, 2011, 2012, and 2013; and tract 14400, blocks 1000, 1001, 1002, 1003, 1004, 1005, 1006, 1007, 1008, 1009, 1010, 1011, 1012, 1013, 1014, 1015, 1016, 1017, 1018, 1019, 1020, 1021, 1022, 1023, 1024, 1025, 1026, 2000, 2001, 2002, 2003, 2004, 2005, 2006, 2007, 2008, 2009, 2010, 2011, and 2012; and tract 16500, blocks 3000 and 3021; and tract 16600, blocks 2017, 2018, and 2025; and tract 17900, blocks 1000, 1001, 1002, 1006, 1007, 1008, 2000, 2001, 2002, 2005, 2006, 2007, 3000, 3001, 3002, 3003, 3004, 3005, 3006, 3007, 3008, 3009, 3010, 3011, and 4000; and tract 18000, blocks 1003, 1004, 1005, 1006, 1007, 1008, 1009, 1010, 1011, 1012, 1013, 1014, 1015, 1016, 1017, 1018, 1019, 1020, 1021, 1022, 1023, 1024, 1025, 1032, 1033, 1034, 1035, 1036, 1037, 1038, 1039, 1040, 1041, 1042, 1043, 1044, 1045, 1046, 1047, 1048, 1049, 1050, 1051, 1052, 1053, 1054, 1055, 1056, 1057, 1058, 1059, 1060, 1061, 1062, 1063, 1064, 1065, 1066, 1067, 1068, 1069, 1070, 1071, 1072, 1073, 1074, 1075, 1076, 1077, 1078, 1079, 1080, 1081, 1082, 1083, 1084, and 1086; and tract 18100, blocks 1004, 1005, 1006, 1007, 1008, 1009, 1010, 1011, 1012, 1013, 1014, 1015, 1016, 1017, 1018, 1019, 1020, 2000, 2001, 2002, 2003, 2004, 2005, 2006, 2007, 2008, 2009, 2010, 2011, 2012, and 2013; and tract 18200, blocks 1000, 1001, 1002, 1003, 1004, 1005, 1006, 1007, 1008, 1009, 1010, 1011, 1012, 1013, 2002, 2003, 2004, 2005, 2006, 2007, 2008, 2009, 2010, 2011, 2012, 2013, 2014, 2015, 2016, 2017, 2018, and 2019; and tract 18300, blocks 1000, 1001, 1002, 1003, 1004, 1005, 1006, 1007, 1008, 1009, 1013, 2000, 2001, 2002, 2003, 2004, 2005, 2006, 2007, 3000, 3001, 3002, 3003, 3004, 3005, 3006, 3007, 3008, and 3009; and tract 18400, blocks 1000, 1001, 1002, 1003, 1004, 1005, 1006, 1007, 1008, 1009, 1010, 2000, 2001, 2002, 2004, 2005, 2006, 2007, 2008, 2009, 2010, and 2011; and tract 186600, blocks 1000 and 1001; and tract 186900, blocks 1000, 1001, and 1002; and tract 187000, blocks 1000, 1001, 1002, 1003, 1004, 1005, 1006, 1007, 1008, 1009, 1010, 1011, 1012, 1013, 1014, 1015, 1016, 2000, 2001, 2002, 2003, 2004, 2005, 3000, 3001, 3002, and 3003; and tract 187400, blocks 1000, 1001, 1002, 1003, 1004, 1005, 1006, 1007, 1008, 1009, 1010, 1011, 1012, 1013, 1014, 1015, 1016, 1017, 1018, 1019, 1020, 1021, 1022, 1023, 1024, 1027, 1028, 1029, 1030, 1031, 1032, 1033, 1034, 1035, 1036, 1037, 1038, 1039, 1040, 1041, 1042, 1043, 1044, 1045, 1046, 1047, 1048, 1049, 1050, 1051, 1052, 1053, 1054, 1055, 1056, 1057, 1058, 1059, 1068, 1069, 1070, 1071, 1072, 1073, 1074, 1075, 1076, 1077, 1078, 1079, 1080, 1081, 1102, and 1103; and tract 980000, blocks 1002, 1003, 1004, 1005, 1006, 1007, 1010, 1011, 1012, 1013, 1014, 1015, 1016, 1017, 1018, 1019, 1020, 1021, 1022, 1023, 1025, 1026, 1027, 1028, 1029, 1030, 1031, and 1034.

History: 2011 a. 43; 2013 a. 168 s. 21.

4.20 Twentieth assembly district. All of the following territory in Milwaukee County constitutes the 20th assembly district:

(1) The cities of Cudahy and St. Francis.

(2) That part of the city of Milwaukee comprising U.S. census tract 18300, blocks 1010, 1011, 1012, 2008, 2009, and 2010; and tract 18500, blocks 1029, 1030, 1031, 1032, 1033, 1034, 1035, 1036, 1037, 1038, 2000, 2001, 2002, 2003, 2004, 2005, 2006, 2007, 2008, 2009, 2010, 2011, 2012, 2013, 2014, and 2015; and tract 20600, blocks 1000, 1001, 1002, 1003, 1004, 1005, 1006, 1007, 1008, 1009, 1010, 1011, 1012, 1013, 1014, 1015, 1016, 1017, 1018, 1019, 1020, 1021, 1022, 1023, 1024, 1025, 1026, 1027, 1028, 1029, 2000, 2001, 2002, 2003, 2004, 2005, 2006, 2007, 2008, 2009, 2010, 2011, 2012, 2013, 2014, 2015, 2016,

2017, 2018, and 2019; and tract 20700, blocks 1000, 1001, 1002, 1003, 1004, 1005, 1006, 1007, 1008, 1009, 1010, 1011, 1012, 1013, 1014, 2000, 2001, 2002, 2003, 2004, 2005, 2006, 2007, 3000, 3001, 3002, 3003, 3004, 3005, 3006, 3007, 3008, 3009, 3010, 3011, 3012, 3013, 3014, 3015, 3016, 4000, 4001, 4002, 4003, 4004, 4005, 4006, 4007, 4008, 4009, 5000, 5001, 5002, 5003, 5004, 5005, 5006, 5007, 6000, 6001, 6002, 6003, 6004, 6005, 6006, 6007, 6008, 6009, and 6010; and tract 20800, blocks 1000, 1001, 1002, 1003, 1004, 1005, 1006, 1007, 2000, 2001, 2002, 2003, 2004, 2005, 2006, 2007, 2008, 2009, 2010, 3000, 3001, 3002, 3003, 3004, 3005, 3006, 3007, 3008, 3009, 3010, 3011, 3012, 3013, 4002, 4003, 4004, 4005, 4006, 4007, 4008, 4009, 4010, 4011, 5000, 5001, 5002, 5003, 5004, 5005, 5006, and 5007; and tract 20900, blocks 1000, 1001, 1002, 1003, 1004, 1005, 1006, 1007, 1008, 1009, 1010, 2000, 2001, 2002, 2003, 2004, 2005, 2006, 2007, 2008, 2009, 3000, 3001, 3002, 3003, 3004, 3005, 3006, 3007, and 3008; and tract 21000, blocks 1001, 1002, 1003, 1004, 1005, 1006, 1007, 1008, 1009, 1010, 2000, 2001, 2002, 2003, 2004, 2005, 2006, 2007, 2008, 2009, and 2010; and tract 21100, blocks 1000, 1001, 1002, 1003, 1004, 1005, 1006, 1007, 1008, 1009, 1010, 1011, 1012, 1013, 1014, 1015, 1016, 1017, 1018, 1019, 1020, 1021, 1022, 1023, and 1024; and tract 21200, blocks 1000, 1001, 1002, 1003, 1004, 1005, 1006, 1007, 1008, 1009, 1010, 1011, 1012, 1013, 1014, 1015, 1016, 1017, 2000, 2001, 2002, 2003, 2004, and 2006; and tract 21600, blocks 1000, 1001, 1002, 1003, 1004, 1005, 1006, 1007, 1008, 1014, 1015, 1016, 1017, 1018, and 1019; and tract 21700, blocks 1000, 1001, 1002, 1003, 1004, 1005, 1006, 1007, 1008, 1009, 1010, 2000, 2001, 2002, 2003, 2004, 2005, 2006, 2007, 2008, 2009, 2010, 2011, 2012, 2013, 2014, 2015, 2016, 2017, 2018, 2019, 2020, 2021, 2022, 3000, 3001, 3002, 3003, 3004, 3005, 3006, 3007, 3008, 3009, 3010, 3011, 3012, 3013, 3014, 3015, 3016, 3017, 4000, 4001, 4002, 4003, 4004, 4005, 4006, 4007, 4008, 4009, 4010, 4011, 4012, 5000, 5001, 5002, 5003, 5004, 5005, 5006, 5007, 5008, 5009, 5010, 5011, 5012, 5013, 5014, 5015, 5016, 5017, 5018, 5019, 5020, 5021, 5022, 5023, 5024, 5025, 5026, 5027, and 5028; and tract 21800, blocks 1000, 1001, 1002, 1003, 1004, 1005, 1006, 1007, 2000, 2001, 2002, 2003, 2004, 2005, 2006, 2007, 3000, 3002, 3003, 3004, 3005, 3006, 3007, 3008, 3009, 3010, 3011, 3012, 3013, and 3014; and tract 120502, block 3028; and tract 160100, block 4000; and tract 185200, block 1028.

History: 2011 a. 43.

4.21 Twenty-first assembly district. All of the following territory in Milwaukee County constitutes the 21st assembly district:

(1) The cities of Oak Creek and South Milwaukee.

(2) That part of the city of Franklin comprising U.S. census tract 187300, blocks 1000, 1001, 1002, 1003, 1004, 1005, 1006, 1009, 1010, 3009, 3010, 3011, 3012, 3013, 3014, 3015, 3026, 3027, 3028, 3029, and 3030.

History: 2011 a. 43.

4.22 Twenty-second assembly district. All of the following territory constitutes the 22nd assembly district:

(1) MILWAUKEE COUNTY. That part of Milwaukee County consisting of that part of the city of Milwaukee comprising U.S. census tract 301, blocks 1000, 1001, 1002, 1003, 1004, 1005, 1006, 1007, 1008, 1009, 1010, 1011, 1012, 1013, 1014, 1015, 1016, 1017, 1018, 1019, 1020, 1021, 1022, 1023, 1024, 1025, 1026, 1027, 1028, 1029, and 1030; and tract 302, blocks 1001, 1002, 1004, 1005, 1006, 1007, 1013, 1014, 1015, 1016, and 1017; and tract 303, blocks 1000, 1001, 1002, 1003, 1004, 1005, 1006, 1007, 1008, 1009, 1010, 1011, 1012, 1013, 1014, 2009, and 2010; and tract 400, blocks 1000, 1001, 1002, 1003, 1004, 1005, 1006, 1007, 1008, 1009, 1010, 1011, 2000, 2001, 2002, 2003, 2004, 2005, 2006, 2007, 2008, 2009, 2010, 2011, 2012, 2013, 2014, 2015, 2016, 2017, 2018, 2019, 2020, 2021, 2022, and 2023; and tract 501, blocks 1000, 1001, 1002, 1003, 1004, 1005, 1006, 1007,

1008, 1009, 1010, 1011, 1012, 1013, 1016, 1017, 1018, 1019, 1012, 1013, 2018, and 2019.

(2) WASHINGTON COUNTY. That part of Washington County consisting of all of the following:

(a) The town of Erin.

(b) That part of the village of Richfield comprising U.S. census tract 460101, blocks 2001, 2003, 2004, 2005, 2006, 2007, 2008, 2009, 2010, 2011, 2012, 2013, 2014, 2015, 2016, 2017, 2018, 2019, 2020, 2021, 2022, 2023, 2024, 2025, 2026, 2027, 2028, 2029, 2030, 2031, 2032, 2033, 2034, 2035, 3005, 3006, 3007, 3008, 3009, 3010, 3011, 3017, 3018, 3019, 3020, 3021, 3022, 3023, 3024, 3025, 3026, 3027, 3028, 3029, 3030, 3031, 3032, 3033, 3034, 3035, 3036, 3037, 3038, 3039, 3040, 3041, 3042, 3043, 3044, 3045, 3046, 3047, 3048, 3049, 3050, 3051, 3052, 3053, and 3054; and tract 460102, blocks 2000, 2001, 2002, 2003, 2004, 2005, 2006, 2007, 2008, 2009, 2010, 2011, 2012, 2013, 2014, 2015, 2016, 2017, 2018, 2019, 2020, 2021, 2022, 2023, 2024, 2025, 2026, 2027, 2028, 2029, 2030, 3000, 3001, 3002, 3003, 3004, 3005, 3006, 3007, 3008, 3009, 3010, 3011, 3012, 3013, 3014, 3015, 3016, 3017, 3018, 3019, 3020, 3021, 3022, 3023, 3024, 4000, 4001, 4002, 4003, 4004, 4005, 4006, 4007, 4008, 4009, 4010, 4011, 4012, 4013, 4014, 4015, 4016, 4017, 4018, 4019, 4020, and 4021.

(3) WAUKESHA COUNTY. That part of Waukesha County consisting of all of the following:

(a) That part of the town of Lisbon comprising U.S. census tract 203303, blocks 1000, 1001, 1002, 1003, 1004, 1005, 1006, 1007, 1013, 1031, 1032, 1033, and 1034; and tract 203403, blocks 1000, 1001, 1012, 1021, 1023, 1030, 2000, 2001, 2002, 2003, 2004, 2005, 2006, 2007, 2008, 2009, 2010, 2011, 2012, 2013, 2014, 2015, 2020, 2021, 2022, 2023, 2024, 2025, 2026, 2027, 2028, 2029, 2030, 3000, 3001, 3002, 3003, 3004, 3006, 3007, 3008, 3009, 3024, and 3025; and tract 203404, blocks 1001, 2000, 2016, 2017, and 2033; and tract 203405, blocks 1000, 1004, 1014, 1015, 1031, 2000, 2019, 2021, 2022, 2023, and 2027; and tract 203406, blocks 1000, 1001, 1002, 1003, 1004, 1005, 1006, 1007, 1008, 1009, 1010, 1011, 1012, 1013, 1014, 1015, 1016, 1017, 1018, 1019, 1020, 1021, 1022, 1023, 1024, 1025, 1026, 1027, 2000, 2001, 2002, 2003, 2004, 2005, 2006, 2007, 2008, 2009, 2010, 2011, 2012, 2013, 2014, 2015, 2016, 2017, 2018, 2019, 2020, 2021, 2022, 2023, 2024, 2025, 2026, 2027, 2028, 2029, 2030, 2031, 2032, 2033, 3000, 3001, 3002, 3003, 3004, 3005, 3006, 3007, 3008, 3009, 3010, 3011, 3012, 3013, 3014, 3015, 3016, 3017, 3018, 3019, 3020, 3021, 3022, 3023, 3024, 3025, 3028, 3029, 4001, 4002, 4003, 4004, 4005, 4008, 4014, 4015, 4016, 4017, 4018, 4022, 4030, 4031, 4032, 5001, 5002, 5003, 5004, 5005, 5006, 5007, 5008, 5009, 5010, 5011, 5012, 5013, 5014, 5015, and 5022.

(b) The villages of Butler and Lannon.

(c) That part of the village of Menomonee Falls comprising U.S. census tract 200101, blocks 1017, 1018, 1020, 2000, 2001, 2002, 2003, 2004, 2005, 2006, 2007, 2008, 2009, 2010, 2011, 2012, 2013, 2014, 2015, 2016, 2017, 2018, 2019, 3000, 3001, 3002, 3003, 3004, 3005, 3006, 3007, 3008, 3009, 3010, 3011, 3012, 3013, 3014, 3015, 3016, 3017, 3018, 3019, 3020, 3021, 3022, 3023, 3024, 3026, 4000, 4001, 4002, 4003, 4004, 4005, 4006, 4007, 4008, 4009, 4010, 4011, 4012, 4013, 4014, and 4015; and tract 200102, blocks 3035 and 3036; and tract 200103, blocks 1000, 1001, 1002, 1003, 1004, 1005, 1006, 1007, 1008, 1009, 1010, 1011, 1012, 1013, 1014, 1015, 1016, 1017, 1018, 1019, 1020, 1021, 1022, 1023, 1024, 1025, 1026, 1027, 1028, and 1029; and tract 200201, blocks 1000, 1001, 1002, 1003, 1004, 1005, 1006, 1007, 1008, 1009, 1010, 2000, 2001, 2002, 2003, 2004, 2005, 2006, 2007, 2008, 2009, 2010, 2011, 2012, 2013, 2014, 2015, 2016, 2017, 2018, 2019, 2020, 2021, 2022, 2023, 2024, 2025, 2026, 2027, 2028, 2029, 2030, 2031, 2032, and 2033; and tract 200202, blocks 1016, 1018, 1019, 1020, 1021, 1022, 1023, 1024, 1025, 1026, 1027, 1028, 1029, 1030, 1031, 1032, 1033, 1034, 1035, 1036, 1037, 1038, 1039, 1040, 2000, 2001, 2002, 2003, 2004, 2005, 2006, 2007, 2008, 2009, 3000, 3001, 3002,

3003, 3004, 3005, 3006, 3007, 3008, 3009, 3010, 3011, 3012, 3013, 3014, 3015, 3016, 3017, 3018, 3019, 3020, 3021, 3022, 3023, 3024, 3025, 3026, 3027, and 3028; and tract 200300, blocks 1000, 1001, 1002, 1003, 1004, 1005, 1006, 1007, 1008, 1009, 1010, 1011, 1012, 1013, 1014, 1015, 1016, 1017, 1018, 1019, 1020, 1021, 1022, 1025, 1026, 1027, 1028, 1029, 1030, 1031, 1032, 1033, 1041, 2010, 2013, 2014, 2015, 2016, 2017, 2018, 2019, 3000, 3001, 3015, 3017, 3018, 3021, 3022, 3023, 3024, 3025, 3026, 3027, 3028, 3029, 3030, 3031, 3032, 3033, 3034, 3035, 3036, 3037, 4000, 4001, 4002, 4003, 4004, 4005, 4006, 4007, 4008, 4009, 4010, 4011, 4012, 4013, 4014, 4015, 4016, 4017, 4018, 4019, 4020, 4021, 4022, 4023, 4024, 4025, 4026, 4027, 4028, 4029, 4030, 4031, 4032, 4033, 4034, 4035, 4036, 4037, 4038, 4039, 4040, 4041, 4042, and 4043; and tract 200400, blocks 1000, 1001, 1002, 1003, 1004, 1005, 1006, 1007, 1008, 1009, 1010, 1011, 1012, 1013, 1014, 1015, 1016, 1017, 1018, 1019, 1020, 1021, 1022, 1023, 1024, 1025, 1026, 1027, 1028, 1030, 1031, 1032, 1033, 1034, 1035, 1036, 1037, 1038, 1039, 1040, 1041, 1042, 1043, 1044, 1045, 1049, 1051, 1052, 1053, 1054, 1055, 1056, 1057, 1058, 1059, 1060, 1061, 1062, 1063, 1064, 2000, 2001, 2002, 2003, 2004, 2005, 2006, 2007, 2008, 2009, 2010, 2011, 2012, 2013, 2014, 2015, 2016, 2017, 2018, 3000, 3001, 3002, 3003, 3004, 3005, 3006, 3007, 3008, 3009, 3010, 3011, 3012, 3013, 3014, 3015, 3016, 3017, 3018, 3019, 3020, 3021, 3022, 3023, 3024, 3025, 3026, 3027, 3028, 3029, 3030, 3031, 3032, 3029, 3030, 3031, 3032, 3033, 3034, 3035, 3036, 3037, 3038, 3039, 3040, 3041, 3042, 3033, 3034, 3045, 4003, 4004, 4005, 4006, 4007, 4008, 4009, 4010, 4011, 4012, 4013, 4014, 4015, 4016, 4017, 4018, 4019, 4020, 4021, 4022, 4023, 4024, 4025, 4026, 4027, 4028, 4029, 4030, 4031, 4032, 4033, 4034, 4035, 4036, 4037, 4038, 4039, 4040, 4041, 4042, 4043, 4044, 4045, 4046, 4047, 4048, 4049, 4050, and 4051; and tract 200500, blocks 1000, 1001, 1002, 1003, 1004, 1005, 1006, 1007, 1008, 1009, 1010, 1011, 1012, 1013, 1014, 1015, 1016, 1017, 1018, 1019, 1020, 2000, 2001, 2002, 2003, 2004, 2005, 2006, 2007, 2008, 2009, 2010, 2011, 2012, 2013, 2014, 2015, 2016, 2017, 2018, 2019, 2020, 2021, 2022, 2023, 2024, 2025, 2026, 2027, 2028, 2029, 2030, 3000, 3001, 3002, 3003, 3004, 3005, 3006, 3007, 3008, 3009, 3010, 3011, 3012, 3013, 3014, 3015, 3016, 3017, 3018, 3019, 3020, 3021, 3022, 3023, 3024, 3025, 3026, 3027, 3028, 3029, 3030, 3031, 3032, 3023, 3024, 3025, 3026, 3027, 3028, 3029, 3030, 3031, 3032, 3033, 3034, 3035, 3036, 3037, 3038, 3039, 3040, 3041, 3042, 3043, 3044, 3045, 3046, 3047, 3048, 3049, 3050, 3051, and 3052; and tract 200801, blocks 1000, 1001, 1002, and 1003.

(d) That part of the city of Milwaukee located in the county.

History: 2011 a. 43.

4.23 Twenty-third assembly district. All of the following territory constitutes the 23rd assembly district:

(1) MILWAUKEE COUNTY. That part of Milwaukee County consisting of all of the following:

(a) The villages of Fox Point and Whitefish Bay.

(b) That part of the village of Bayside located in the county.

(2) OZAUKEE COUNTY. That part of Ozaukee County consisting of all of the following:

(a) The town of Grafton.

(b) The villages of Grafton and Thiensville.

(c) That part of the village of Bayside located in the county.

(d) That part of the city of Mequon comprising U.S. census tract 660202, blocks 2000, 2001, 2002, 2003, 2004, 2005, 2006, 2007, 2008, 2009, 2010, 2011, 2012, 2013, 2014, 2015, 2016, 2017, 2027, 2028, 2029, 2030, 2031, 2032, 2033, 2034, 2035, 2036, 2037, 2038, 2039, 2040, 2041, 3000, 3001, 3002, 3003, 3004, 3005, 3006, 3007, 3008, 3009, 3010, 3011, 3012, 3013, 3014, 3015, 3016, 3017, 3018, 3019, 3020, 3021, 3022, 3023, 3024, 3027, 3028, 3029, 3030, 3031, 3032, 3033, 3035, and 3036; and tract 660301, blocks 1000, 1001, 1002, 1003, 1004, 1005, 1006, 1007, 1008, 1009, 1010, 1011, 1012, 1013, 1014, 1015, 1016, 1017, 1018, 1019, 1020, 1021, 1022, 1023, 1024, 1025, 1026, 1027, 1028, 1029, 1030, 1031, 1032, 1033, 1034, 1035, 1036, 1037, 1038, 1039, 1040, 1041, 1042, 1043, 1044, 1045,

1046, 1047, 1048, 1049, 1050, 1051, 1052, 1053, 1054, 1055, 2000, 2001, 2002, 2003, 2004, 2005, 2006, 2007, 2008, 2009, 2010, 2011, 2012, 2013, 2014, 2015, 2020, 2021, 2024, 3000, 3001, 3002, 3003, 3004, 3005, 3006, 3007, 3008, 3009, 3010, 3011, 3012, 3013, 3014, 3015, 3016, 3017, 3018, 3019, 3020, 3021, 3022, 3023, 3024, 3025, 3026, 3027, 3028, 3029, 3030, 3031, 3032, 3033, 3034, 3035, 3036, 3037, 3038, 3039, 3040, 3041, 3042, 3043, 3044, 3045, 3049, 3050, 3051, 3052, 3053, 3054, 3055, 3056, 3059, 4000, 4001, 4002, 4003, 4004, 4005, 4006, 4007, 4008, 4009, 4010, and 4011; and tract 660303, blocks 1000, 1001, 1002, 1003, 1004, 1005, 1006, 1007, 1008, 1009, 1010, 1011, 1012, 1013, 1014, 1015, 1016, 1017, 1018, 1019, 1020, 1021, 1022, 2000, 2001, 2020, 2021, and 2022; and tract 660304, blocks 1000, 1001, 1002, 1003, 1004, 1005, 1006, 1007, 1008, 1009, 1010, 1011, 1012, 1013, 1014, 1015, 1016, 1017, 1018, 1019, 1020, 1021, 1022, 1023, 1024, 1025, 1026, 1027, 1028, 1029, 1030, 1031, 1032, 1033, 1034, 1035, 1036, 1037, 1038, 1039, 1040, 1042, 1043, 2000, 2001, 2002, 2003, 2004, 2005, 2006, 2007, 2008, 2009, 2010, and 2011.

History: 2011 a. 43.

4.24 Twenty-fourth assembly district. All of the following territory constitutes the 24th assembly district:

(1) MILWAUKEE COUNTY. That part of Milwaukee County consisting of all of the following:

(a) The villages of Brown Deer and River Hills.

(b) That part of the city of Glendale comprising U.S. census tract 35200, block 3017; and tract 60101, blocks 1000, 1001, 1002, 2001, 2002, 2003, 2004, 2005, 2006, 2007, 2008, 2009, 2010, 2011, 2012, 2013, 2014, 2015, 2016, 2017, 2018, 2019, 2020, 2021, 2022, 2023, 2024, 2025, 2026, 2027, 2028, 2029, 2030, 2031, 2033, 2034, 3000, 3001, 3002, 3003, 3004, 3005, 3006, 3007, 3008, 3009, 3010, 3011, 3012, 3013, 3014, 3015, 3016, 3019, 3020, 3021, 3022, 3023, 3024, 3025, 3026, 3027, 3028, 3029, 3030, 3031, 3032, 3033, 3034, 3035, 3036, 3037, 3038, 3039, 3040, and 3041; and tract 60102, blocks 1000, 1001, 1002, 1003, 1004, 1005, 1006, 1007, 1008, 1009, 1010, 1011, 1012, 1013, 1014, 1015, 1016, 1017, 2000, 2001, 2002, 2003, 2004, 2005, 2006, 2007, 2008, 2009, 2010, 2011, 2012, 2013, 2014, 2015, 2016, 2017, 2018, 2019, 2020, 2021, 2022, 2023, 2024, 2025, 2026, 2027, 2028, 2029, and 2030; and tract 60200, blocks 1000, 1001, 2000, 2001, 2002, 2003, and 2004.

(2) OZAUKEE COUNTY. That part of Ozaukee County consisting of that part of the city of Mequon comprising U.S. census tract 660201, blocks 1000, 1001, 1002, 1003, 1004, 1005, 1006, 1007, 1008, 1009, 1010, 1011, 1012, 1013, 1014, 1015, 1016, 1017, 1018, 2000, 2001, 2002, 2003, 2004, 2005, 2006, 2007, 2008, 2009, 2010, 2011, 2012, 2013, 2014, 2015, 2016, 2017, 2018, 2019, 2020, 2021, 2022, 2023, 2024, 2025, 2026, 2027, 2028, 2029, 2030, 2031, 2032, 2033, 3000, 3001, 3002, 3003, 3004, 3005, 3006, 3007, 3008, 3009, 3010, 3011, 3012, 3013, 3014, 3015, 3016, 3017, 3018, 3019, 3020, and 3021; and tract 660202, blocks 1000, 1001, 1002, 1003, 1004, 1005, 1006, 1007, 1008, 1009, 1010, 1011, 1012, 1013, 1014, 1015, 1016, 1017, 1018, 1019, 1020, 1021, 1022, 1023, 1024, 1025, 1026, 1027, 1028, 1029, 1030, 1031, 1032, 1033, 1034, 1035, 1036, 1037, 1038, 1039, 1040, 1041, 1042, 1043, 2018, 2021, 2022, 2023, 2024, 2025, 2026, 2042, 2043, 2044, 3025, 3026, 3034, 3037, and 3038; and tract 660301, blocks 2016, 2017, 2018, 2019, 2022, 2023, 3046, 3047, 3048, 3057, and 3058; and tract 660303, blocks 2002, 2003, 2004, 2005, 2006, 2007, 2008, 2009, 2010, 2011, 2012, 2013, 2014, 2015, 2016, 2017, 2018, 2019, 2023, 2024, 2025, 3000, 3001, 3002, 3003, 3004, 3005, 3006, 3007, 3008, 3009, 3010, 3011, 3012, 3013, 3014, 3015, 3016, 3017, 3018, 3019, 3020, 3021, 3022, 3023, 3024, 3025, 3026, 3027, 3028, 3029, 3030, 4000, 4001, 4002, 4003, 4004, 4005, 4006, 4007, 4008, 4009, 4010, 4011, 4012, 4013, 4014, 4015, 4016, 4017, 4018, 4019, 4020, 4021, 4022, 4023, 4024, 4025, 4026, 4027, 4028, 4029, 4030, 4031, 4032, 4033, and 4034.

(3) WASHINGTON COUNTY. That part of Washington County consisting of all of the following:

(a) The town of Germantown.

(b) The village of Germantown.

(c) That part of the city of Milwaukee located in the county.

(4) WAUKESHA COUNTY. That part of Waukesha County consisting of that part of the village of Menomonee Falls comprising U.S. census tract 200101, blocks 1000, 1001, 1002, 1003, 1004, 1005, 1006, 1007, 1008, 1009, 1010, 1011, 1012, 1013, 1014, 1015, 1016, and 1019; and tract 200102, blocks 1000, 1001, 1002, 1003, 1004, 1005, 1006, 1007, 1008, 1009, 1010, 1011, 1012, 1013, 1014, 1015, 1016, 1017, 1018, 1019, 1020, 1021, 1022, 1023, 1024, 1025, 1026, 1027, 1028, 1029, 1030, 1031, 1032, 1033, 1034, 1035, 1036, 1037, 1038, 1039, 1040, 2000, 2001, 2002, 2003, 2004, 2005, 2006, 2007, 2008, 2009, 2010, 2011, 2012, 2013, 2014, 2015, 2016, 2017, 2018, 2019, 2020, 2021, 2022, 2023, 2024, 2025, 3000, 3001, 3002, 3003, 3004, 3005, 3006, 3007, 3008, 3009, 3010, 3011, 3012, 3013, 3014, 3015, 3016, 3017, 3018, 3019, 3020, 3021, 3022, 3023, 3024, 3025, 3026, 3027, 3028, 3029, 3030, 3031, 3032, 3033, 3034, 3037, 3038, 4000, 4001, 4002, 4003, 4004, 4005, 4006, 4007, 4008, 4009, 4010, 4011, 4012, 4013, 4014, 4015, 4016, 4017, 4018, 4019, 4020, 4021, 4022, 4023, 4024, 4025, 4026, 4027, 4028, 4029, 4030, 4031, 4032, 4033, 4034, 4035, 4036, 4037, 4038, 4039, 4040, and 4041; and tract 200103, blocks 2000, 2001, 2002, 2003, 2004, 2005, 2006, 2007, 2008, 2009, 2010, 2011, 2012, 2013, 2014, 2015, 2016, 2017, 2018, 2019, 2020, 2021, 2022, 2023, 2024, 2025, 2026, 2027, 2028, 2029, 2030, 2031, 2032, 2033, 2034, 2035, 2036, 2037, 2038, 2039, 2040, 2041, 2042, 2043, 2044, 2045, 2046, 2047, 2048, 2049, 2050, 2051, 2052, 2053, 2054, 2055, 3000, 3001, 3002, 3003, 3004, 3005, 3006, 3007, 3008, 3009, 3010, 3011, 3012, 3013, 3014, 3015, 3016, 3017, 3018, 3019, 3020, 3021, 3022, 3023, 3024, 3025, 3026, and 3027; and tract 200202, blocks 1000, 1001, 1002, 1003, 1004, 1005, 1006, 1007, 1008, 1009, 1010, 1011, 1012, 1013, 1014, 1015, and 1017.

History: 2011 a. 43.

4.25 Twenty-fifth assembly district. All of the following territory constitutes the 25th assembly district:

(1) CALUMET COUNTY. That part of Calumet County consisting of all of the following:

(a) The towns of Charlestown, Chilton, and Rantoul.

(b) The villages of Hilbert and Potter.

(c) The city of Chilton.

(2) MANITOWOC COUNTY. That part of Manitowoc County consisting of all of the following:

(a) The towns of Cato, Eaton, Liberty, Manitowoc, Manitowoc Rapids, Maple Grove, Newton, and Rockland.

(b) That part of the town of Meeme comprising U.S. census tract 10600, blocks 3001, 3002, 3003, 3004, 3005, 3006, 3007, 3008, 3009, 3010, 3011, 3012, 3013, 3014, 3015, 3016, 3017, 3018, 3020, 3021, 3022, 3023, 3024, 3025, 3029, 3030, 3031, 3032, 3033, 3034, 3035, 3036, 3037, 3041, 3042, 3048, and 3098.

(c) The villages of Reedsville, St. Nazianz, Valdars, and Whitelaw.

(d) The city of Manitowoc.

History: 2011 a. 43.

4.26 Twenty-sixth assembly district. All of the following territory in Sheboygan County constitutes the 26th assembly district:

(1) The towns of Holland, Lima, Sherman, and Wilson.

(2) The villages of Adell, Cedar Grove, Oostburg, and Random Lake.

(3) The city of Sheboygan Falls.

(4) That part of the city of Sheboygan comprising U.S. census tract 300, blocks 2040, 2041, 2042, 2043, 2044, 2045, 2047, 2048,

2049, 2050, 2051, 2052, 2053, 2054, 2055, 2056, 2057, 2058, 3026, 3027, 3028, 3029, 3041, 3042, 4017, 4027, and 4036; and tract 400, blocks 1000, 1001, 1002, 1003, 1004, 1005, 1006, 1007, 1008, 1009, 1010, 1011, 1012, 1013, 1014, 1015, 1016, 1017, 1018, 1019, 1022, 1023, 1025, 1027, 1030, 1031, 1032, 1033, 1034, 1035, 1036, 1037, 1038, 1039, 1040, 1041, 1042, 1043, 1044, 1045, 1046, 1047, 1048, 1049, 1050, 1056, 1057, 1058, 1061, 1062, 1063, 1064, 1065, 1066, 1067, 2000, 2001, 2002, 2003, 2004, 2005, 2006, 2007, 2008, 2009, 2010, 2011, 2012, 2013, 2014, 2015, 2016, 2017, 2018, 2019, 2020, 2021, 2022, 2023, 2026, 2027, 2028, 2029, 2030, 2032, 2033, 2034, 2038, 2040, 2042, 2043, 2047, 2048, 2051, 2052, 2053, 2054, 2055, 2056, 2057, 2061, 2062, 2069, 2070, 2071, 2072, 2073, 2074, 2075, 2076, 2077, 2078, 2079, 2080, 2081, 2082, 2083, 2084, 2085, 2086, 2090, 2091, 2092, and 2095; and tract 500, blocks 1015, 1016, 1017, 1018, 1019, 1020, 1021, 1022, 1023, 1024, 1025, 1026, 1027, 1028, 1029, 1030, 1031, 1032, 1033, 1034, 1035, 2000, 2001, 2002, 2003, 2004, 2005, 2006, 2007, 2008, 2009, 2010, 2011, 2012, 2013, 2014, 2015, 2016, 2017, 2018, 2019, 2020, 2021, 2022, 2023, 2024, 2025, 2026, 3000, 3001, 3002, 3003, 3004, 3005, 3006, 3007, 3008, 3009, 3010, 3011, 3012, 3013, 3014, and 3015; and tract 800, blocks 1000, 1001, 1002, 1003, 1004, 1005, 1006, 1007, 1008, 1009, 1010, 1011, 1012, 1013, 1014, 1015, 1016, 1017, 1018, 1019, 1020, 1021, 1022, 1023, 1024, 1025, 1026, 1027, 1028, 1029, 1030, 1031, 1032, 1033, 1034, 1035, 1036, 1037, 1038, 1039, 1040, 1041, 1042, 1043, 1044, 1045, 1046, 1047, 1048, 1049, 1050, 1051, 1052, 1053, 1054, 1055, 1056, 1057, 1058, 1059, 1060, 3000, 3001, 3002, 3003, 3004, 3005, 3006, 3007, 3008, 3009, 3010, 3011, 3012, 3013, 3014, 3015, 3016, 3017, 3018, 3019, 3020, 3021, 3022, 3023, 3024, 3025, 3026, 3027, 3028, 3029, 3030, 3031, 3032, and 3033; and tract 900, blocks 1000, 1001, 1002, 1003, 1004, 1005, 1006, 1007, 1008, 1009, 1010, 1011, 1012, 1013, 1014, 1015, 1016, 1017, 1018, 1019, 1020, 1021, 1022, 1023, 1024, 1025, 1026, 1027, 1028, 1029, 1030, 1031, 1032, 1033, 1034, 1035, 1036, 1037, 1038, 1039, 1040, 1041, 1042, 1043, 1044, 1045, 1046, 1047, 1048, 1049, 1050, 1051, 1052, 1053, 1054, 1055, 1056, 1057, 1058, 1059, 1060, 2000, 2001, 2002, 2003, 2004, 2005, 2006, 2007, 2008, 2009, 2010, 2011, 2012, 2013, 2014, 2015, 2016, 2017, 2018, 2019, 2020, 2021, 2022, 2023, 2024, 2025, 2026, 2027, 2028, 2029, 2030, 2031, 2032, 2033, 3000, 3001, 3002, 3003, 3007, 3009, 3010, 3011, 3012, 3013, 3014, 3015, 3016, 3017, 3018, 3019, 3020, 3021, 3022, 3023, 3024, 3025, 3026, 3027, 3028, 3029, 3030, 3031, 3032, 3033, 3034, 3035, 3036, 3037, 3038, 3039, 3040, 3041, 3042, 3047, 3052, 3053, 3054, 3055, 3056, 3057, 3058, 3059, 3060, 3061, 3062, 3063, 3064, 3065, 3066, 3067, 3068, 3069, 3070, 3071, 3072, 3073, 3074, 3076, 3077, 3078, 3079, 3080, 3081, 3082, 3083, 3084, 3092, 3093, 3094, 3097, 3098, 3099, 3100, 3101, 3102, 3103, 3105, 3106, 3109, 3110, 3112, and 3114; and tract 1000, blocks 1000, 1001, 1002, 1003, 1004, 1005, 1006, 1007, 1008, 1009, 1010, 1011, 1012, 1013, 1014, 1015, 1016, 1017, 1018, 1019, 1020, 1021, 1022, 1023, 1024, 1025, 1026, 1027, 1028, 1029, 1030, 1031, 1032, 1033, 1034, 1035, 1036, 1037, 1038, 1039, 1040, 2000, 2001, 2002, 2003, 2004, 2005, 2006, 2007, 2010, 2012, 2013, 2014, 2015, 2016, 2017, 3000, 3001, 3002, 3003, 3004, 3005, 3006, 3007, 3008, 3009, 3010, 3011, 3012, 3013, 3014, 3015, 3016, 3017, 3018, 3019, 3020, 3021, 3022, 3025, 3026, 3029, 3033, 3034, 3039, 3040, 3041, 3042, 3047, 4008, 4010, 4014, 4015, 4016, 4017, 4018, 4019, and 4020; and tract 1100, blocks 1000, 1001, 1002, 1003, 1004, 1005, 1006, 1007, 1008, 1009, 1010, 1011, 1012, 1013, 1014, 1015, 1016, 1017, 1018, 1019, 1020, 1021, 1022, 1023, 1024, 1025, 1026, 1027, 1028, 1029, 1030, 1031, 1032, 1033, 1034, 1035, 1036, 1037, 1038, 2001, 2002, 2003, 2004, 2005, 2006, 2007, 2008, 2009, 2010, 2011, 2015, 2016, 2018, 2020, 2021, 2023, 2024, 2025, 2026, 2027, 2029, 2030, 2031, 2032, 2033, 2034, 2035, 2036, 2037, 2038, 2039, 2040, 2041, 2042, 2047, 2048, 2049, 2054, 2058, 2059, 2060, and 2062; and tract 10800, blocks 1035, 1037, 1038, 1039, 1041, 1042, 1043, 1051, 1053, 1054, 1055,

1056, 1133, 2003, 2006, 2008, 2011, 2012, 2013, 2014, 2015, 2018, 2022, 2038, 2039, 2040, 2046, 2047, and 2061; and tract 11400, blocks 1000, 1001, 1002, 1003, 1004, 1005, 1006, 1007, 1008, 1009, 1010, 1011, 1012, 1013, 1014, 1015, 1016, 1017, 1018, 1019, 1020, 1021, 1022, 1023, 1024, 1025, 1026, 1027, 1028, 1029, 1030, 1031, 1032, 1033, 1034, 1035, 1036, 1037, 1038, 1039, 1040, 1041, 1042, 1043, 1044, 1045, 1046, 1047, 1048, 1049, 1050, 1051, 1052, 1053, 1054, 1055, 1056, 1057, 2001, 2002, 2003, 2004, 2005, 2006, 2007, 2008, 2009, 2010, 2011, 2012, 2013, 2014, 2015, 2016, 2017, 2018, 2019, 2020, 2021, 2022, 2023, 2024, 2025, 2026, 2027, and 2028.

History: 2011 a. 43.

4.27 Twenty-seventh assembly district. All of the following territory constitutes the 27th assembly district:

(1) CALUMET COUNTY. That part of Calumet County consisting of that part of the city of Kiel located in the county.

(2) MANITOWOC COUNTY. That part of Manitowoc County consisting of all of the following:

(a) The towns of Centerville and Schleswig.

(b) That part of the town of Meeme comprising U.S. census tract 10600, blocks 3038, 3040, 3043, 3044, 3045, 3046, 3047, 3049, 3050, 3051, 3052, 3053, 3054, 3055, 3056, 3057, 3058, 3059, 3060, 3061, 3062, 3063, 3064, 3067, 3068, 3069, 3070, 3071, 3072, 3073, 3074, 3079, 3080, 3081, 3082, 3083, 3084, 3085, 3086, 3087, 3088, 3089, 3090, 3091, 3092, 3093, 3094, 3095, 3096, 3097, 3099, 4039, and 4040.

(c) The village of Cleveland.

(d) That part of the city of Kiel located in the county.

(3) SHEBOYGAN COUNTY. That part of Sheboygan County consisting of all of the following:

(a) The towns of Herman, Mosel, Plymouth, Rhine, Sheboygan, and Sheboygan Falls.

(b) The villages of Elkhart Lake, Glenbeulah, Howards Grove, and Kohler.

(c) The city of Plymouth.

(d) That part of the city of Sheboygan comprising U.S. census tract 100, blocks 1000, 1001, 1002, 1003, 1004, 1005, 1006, 1007, 1008, 1009, 1010, 1011, 1012, 1013, 1014, 1015, 1016, 1017, 1018, 1019, 1020, 1021, 1022, 1023, 1024, 1025, 1026, 1027, 1028, 1029, 1030, 1031, 1032, 1033, 1034, 1035, 1036, 1037, 2001, 2002, 2004, 2005, 2007, 2009, 2010, 2011, 2012, 2014, 2015, 2016, 2017, 2018, 2019, 2020, 2021, 2022, 2023, 2024, 2025, 2026, 2027, 2028, 2029, 2030, 2031, 2032, 2033, 2034, 2035, 2036, 2037, 2038, 2039, 2040, 2041, and 2042; and tract 201, blocks 1000, 1001, 1002, 1003, 1004, 1005, 1006, 1007, 1008, 1009, 1010, 1011, 1012, 1013, 1014, 1015, 1016, 1017, 1018, 2000, 2001, 2002, 2003, 2004, 2005, 2006, 2007, 2008, 2009, and 2010; and tract 202, blocks 1002, 1003, 1004, 1006, 1008, 1009, 1010, 1012, 1013, 1014, 1015, 1016, 1018, 1019, 1020, 1021, 1022, 1023, 1024, 1025, 1027, 1028, 1029, 1030, 1033, 1034, 1035, 2000, 2001, 2002, 2003, 2005, 2006, 2007, 2008, 2009, 2010, 2011, 2012, 2013, 2014, 2015, 2016, 2017, 2018, 2019, 2020, 2021, 2022, 2023, 2024, 2025, 2026, 2027, 2028, 2029, 2030, 2031, 2032, 2033, 2034, 2035, 2036, 2037, 2038, 2039, 2040, 2041, and 2042; and tract 300, blocks 1000, 1003, 1004, 1009, 1010, 1011, 1012, 1013, 1014, 1015, 1016, 1017, 1018, 1019, 1020, 1021, 1022, 1023, 1024, 1025, 1026, 1027, 1028, 1030, 1031, 2000, 2001, 2002, 2003, 2004, 2005, 2006, 2007, 2008, 2009, 2010, 2011, 2012, 2013, 2014, 2015, 2016, 2017, 2018, 2019, 2020, 2021, 2022, 2023, 2024, 2025, 2026, 2027, 2028, 2029, 2030, 2031, 2032, 2033, 2034, 2035, 3005, 3007, 3008, 3009, 3010, 3011, 3012, 3013, 3014, 3015, 3019, 3020, 3021, 3022, 3023, 3024, 3025, 3030, 3031, 3032, 3033, 3039, 3040, 3043, 3045, 4001, 4002, 4003, 4006, 4007, 4008, 4009, 4010, 4012, 4013, 4015, 4016, 4018, 4019, 4020, 4025, 4026, 4029, 4032, 4037, and 4038; and tract 500, blocks 1000, 1001, 1002, 1003, 1004, 1005, 1006, 1007, 1008, 1009,

1010, 1011, 1012, 1013, and 1014; and tract 900, blocks 3006 and 3038; and tract 10700, blocks 1016, 1018, 1036, 1052, 1056, 1058, 1059, 1060, 1062, 1068, 1069, 1070, 1071, 1073, 1074, 1075, 1079, 1080, 1083, 1084, 1087, 1089, 1094, 1096, 1098, and 1100.

History: 2011 a. 43.

4.28 Twenty–eighth assembly district. All of the following territory constitutes the 28th assembly district:

(1) **BURNETT COUNTY.** That part of Burnett County consisting of all of the following:

(a) The towns of Anderson, Daniels, Grantsburg, Lincoln, Meenon, Siren, Trade Lake, West Marshland, and Wood River.

(b) The villages of Grantsburg, Siren, and Webster.

(2) **POLK COUNTY.** That part of Polk County consisting of all of the following:

(a) The towns of Alden, Apple River, Balsam Lake, Beaver, Black Brook, Bone Lake, Clam Falls, Clayton, Eureka, Farmington, Garfield, Georgetown, Laketown, Lincoln, Lorain, Luck, Milltown, Osceola, St. Croix Falls, Sterling, and West Sweden.

(b) The villages of Balsam Lake, Centuria, Clayton, Dresser, Frederic, Luck, Milltown, and Osceola.

(c) The cities of Amery and St. Croix Falls.

(3) **ST. CROIX COUNTY.** That part of St. Croix County consisting of all of the following:

(a) The town of Somerset.

(b) The village of Somerset.

History: 2011 a. 43.

4.29 Twenty–ninth assembly district. All of the following territory constitutes the 29th assembly district:

(1) **DUNN COUNTY.** That part of Dunn County consisting of all of the following:

(a) The towns of Lucas, Menomonie, Stanton, and Tiffany.

(b) The villages of Boyceville, Downing, and Knapp.

(c) The city of Menomonie.

(2) **ST. CROIX COUNTY.** That part of St. Croix County consisting of all of the following:

(a) The towns of Baldwin, Cady, Cylon, Eau Galle, Emerald, Erin Prairie, Glenwood, Hammond, Pleasant Valley, Rush River, Springfield, Stanton, and Star Prairie.

(b) That part of the town of Richmond comprising U.S. census tract 120501, blocks 1014, 1022, 1023, 1024, 1026, 1029, 2005, 2010, 2012, 2013, 2014, 2023, 2024, 2025, 2026, 2027, 2029, 2030, 2031, 2034, 2036, 2037, 2041, 2042, 2044, 2046, 2047, 2048, 2049, 2050, 2051, 2052, 2053, 2054, 2055, 2056, 2057, 2058, 2059, 2060, 2061, 2062, 2063, 2064, 2065, 2068, 3076, 3089, 3090, 3091, 3116, 3117, 3119, and 3120; and tract 120502, blocks 1001, 1003, 1004, 1005, 1008, 1011, 1012, 1013, 1037, 1053, 1054, 1057, 2057, 2063, 2064, 2069, 2070, 2072, and 2113; and tract 120600, blocks 5034, 5048, 5049, 5050, 5051, 5052, 5053, 5056, and 5057.

(c) The villages of Baldwin, Deer Park, Hammond, Star Prairie, Wilson, and Woodville.

(d) The cities of Glenwood City and New Richmond.

History: 2011 a. 43.

4.30 Thirtieth assembly district. All of the following territory constitutes the 30th assembly district:

(1) **PIERCE COUNTY.** That part of Pierce County consisting of all of the following:

(a) The town of River Falls.

(b) That part of the city of River Falls located in the county.

(2) **ST. CROIX COUNTY.** That part of St. Croix County consisting of all of the following:

(a) The towns of Hudson, Kinnickinnic, St. Joseph, Troy, and Warren.

(b) That part of the town of Richmond comprising U.S. census tract 120600, blocks 5044, 5045, 5046, 5047, 5054, 5055, 5058, 5059, 5060, 5061, 5062, 5063, 5064, 5065, 5066, 5067, 5068, 5069, 5070, 5071, 5072, 5073, 5076, 5077, 5078, 5079, 5080, 5081, 5082, 5083, 5084, 5085, 5086, 5087, 5088, 5089, 5090, 5092, 5093, 5094, and 5095.

(c) The villages of North Hudson and Roberts.

(d) The city of Hudson.

(e) That part of the city of River Falls located in the county.

History: 2011 a. 43.

4.31 Thirty–first assembly district. All of the following territory constitutes the 31st assembly district:

(1) **ROCK COUNTY.** That part of Rock County consisting of all of the following:

(a) The towns of Bradford, Clinton, Johnstown, La Prairie, and Turtle.

(b) That part of the town of Beloit comprising U.S. census tract 2200, blocks 2000 and 2001; and tract 2400, blocks 1000, 1001, 1002, 1003, 1004, 1005, 1006, 1007, 1017, 1019, 1020, 1021, 1022, 1023, 1024, 1025, 1028, 1029, 1030, 1034, 1035, 1036, 2009, 2010, 2011, 2012, 2013, 2014, 2024, 3000, 3001, 3002, 3003, 3004, 3005, 3006, 3007, 3008, 3009, 3010, 3011, 3012, 3013, and 3014.

(c) That part of the town of Harmony comprising U.S. census tract 1202, blocks 3000, 3003, 3005, and 3082; and tract 1302, blocks 4000, 4001, 4002, 4003, 4006, 4007, 4008, 4009, 4010, 4011, 4012, 4073, 4074, 4075, 4076, 5007, 5023, and 5037; and tract 1303, blocks 1000, 1001, 1002, 1003, 1004, 1005, 1006, 1007, 1008, 1009, 1010, 1012, 1013, 1014, 1016, 1017, 1018, 1020, 1021, 1022, 1023, 1024, 1025, 1026, 1027, 1029, 1030, 1031, 1032, 1033, 1034, 1035, 1036, 1037, 1038, 1039, 1040, 1041, 1042, 1043, 1044, 1045, 1049, 1053, 1065, 1068, 1069, 1073, 1075, 1076, 1077, 1084, 1085, 2000, 2001, 2003, 2004, 2006, 2008, 2011, 2012, 2013, 2020, 2022, 2056, 2057, 2060, 2061, 2062, and 2063; and tract 1304, blocks 1000, 1004, 1005, 1075, 1077, 1078, and 1079.

(d) The village of Clinton.

(e) That part of the city of Beloit comprising U.S. census tract 2400, blocks 1008, 1009, 1010, 1011, 1012, 1013, 1014, 1015, 1016, 1018, 1026, 1027, and 2023; and tract 2500, blocks 1000, 1001, 1002, 1003, 1004, 1005, 1006, 1007, 1008, 1018, 1019, 1020, 1021, and 1022; and tract 2601, blocks 1004, 1005, 1015, 1016, 1017, 1018, 1019, 1020, 1029, 1030, 1033, 1034, 1035, 1036, 1037, 1038, 1039, 1040, 1041, 1042, 1043, 1044, 1046, 1047, 2000, 2001, 2003, 2004, 2005, 2006, 2007, 2008, 2009, 2010, 2011, 2012, 2013, 2014, 2015, 2018, 2021, 2026, 2028, 2029, 2030, 2032, 2033, 2034, 2036, 2037, 2038, 2039, 2041, 2042, 2043, 2045, 2047, 2048, 3000, 3001, 3002, 3003, 3004, 3005, 3006, 3009, 3010, 3011, 3012, 3013, 3014, 3015, 3016, 3017, 3018, 3019, 3020, 3021, 3022, 3023, 3024, 3025, 3026, 3027, 3028, and 3029; and tract 2602, blocks 1041, 1043, 1045, 1047, 1056, 1057, 1058, 1061, 1063, 1078, 1079, 1080, 1081, 1092, 1093, 1094, 1095, 1096, 1097, 1098, 1099, 1100, 1101, 1104, 1105, 1106, 1107, 1108, 1109, 1110, 1111, 1112, 1113, 1114, 1115, 1116, 1117, 1118, 2011, 2012, 2013, 2014, 2015, 2016, 2020, 2025, 2036, 2038, 2039, 2041, 2042, 2043, 2045, 2046, 2048, 2049, 2050, 2051, 2052, 2053, 2054, 2055, 2056, 2057, 2058, 2059, 2060, 2061, 2062, 2063, 2064, 2065, 2066, 2067, 2068, 2069, 2070, 2071, 2072, 2073, 2074, 2075, 2077, 2078, 2080, 2081, 2082, 2084, 2085, 2086, 2087, 2088, 2089, 2090, 2091, 2092, 2093, 2094, 2095, 2096, 2097, 2098, 2100, 2101, 2102, 2104, 2105, 2106, 2107, 2108, 2109, 2111, 2114, 2115, 2122, 2124, 2125, 2126, 2127, 2128, 2129, 2130, 2131, 2132, 2133, 2134, 2135, 2136, 2137, 2138, 2139, 2143, 2144, 2145, 2146, 2147, 2148, 2149, 2150, 2152, 2153, 2154, 2155, 2156, 2158, 2159, 2160, 2163, 2165, 2166, 2167, 2168, 2169, 2176, 2178, and 2180.

(f) That part of the city of Janesville comprising U.S. census tract 700, blocks 1000, 1001, 1002, 1003, 1004, 1005, and 1014;

and tract 1202, blocks 1001 and 1002; and tract 1302, blocks 4004, 4005, 4077, 4078, and 4079; and tract 1303, blocks 1011, 1015, 1019, 1028, 1046, 1047, 1048, 1050, 1051, 1052, 1054, 1055, 1056, 1057, 1058, 1059, 1060, 1061, 1062, 1063, 1064, 1066, 1067, 1070, 1071, 1072, 1074, 1078, 1079, 1080, 1081, 1082, 1083, 1086, 1087, 1088, 1089, 1090, 1091, 2002, 2005, 2007, 2009, 2010, 2014, 2015, 2016, 2017, 2018, 2019, 2021, 2023, 2024, 2025, 2026, 2027, 2028, 2029, 2030, 2031, 2032, 2033, 2034, 2035, 2036, 2037, 2038, 2039, 2040, 2041, 2042, 2043, 2044, 2045, 2046, 2047, 2048, 2049, 2050, 2051, 2052, 2053, 2054, 2055, 2058, 2059, 2064, 2065, 2066, 2067, 2068, and 2069; and tract 1304, blocks 1001, 1002, 1003, 1006, 1007, 1008, 1009, 1010, 1011, 1012, 1013, 1014, 1015, 1016, 1017, 1018, 1019, 1020, 1021, 1022, 1023, 1024, 1025, 1026, 1027, 1028, 1029, 1030, 1031, 1032, 1033, 1034, 1035, 1036, 1037, 1038, 1039, 1040, 1041, 1042, 1043, 1044, 1045, 1048, 1049, 1050, 1051, 1052, 1053, 1054, 1057, 1058, 1059, 1060, 1061, 1062, 1063, 1064, 1065, 1066, 1067, 1068, 1069, 1070, 1071, 1072, 1073, 1074, 1076, 1080, 1081, 1082, 1085, 1086, 1087, 1088, 1089, 1090, 1091, 1095, 1096, 1097, 1104, 1105, 1106, 1120, 1121, 1122, 1123, 1124, 3000, and 3006; and tract 1400, block 1045.

(2) WALWORTH COUNTY. That part of Walworth County consisting of all of the following:

(a) The towns of Darien, Richmond, Sharon, Sugar Creek, and Walworth.

(b) The villages of Darien, Fontana-on-Geneva Lake, Sharon, Walworth, and Williams Bay.

(c) The city of Elkhorn.

History: 2011 a. 43.

4.32 Thirty-second assembly district. All of the following territory constitutes the 32nd assembly district:

(1) KENOSHA COUNTY. That part of Kenosha County consisting of all of the following:

(a) The town of Wheatland.

(b) That part of the village of Genoa City located in the county.

(2) RACINE COUNTY. That part of Racine County consisting of that part of the town of Burlington comprising U.S. census tract 2600, blocks 3002, 3003, 3005, 3006, 3008, 3009, 3010, 3011, 3013, 3014, 3015, 3016, 3017, 3018, 3019, 3020, 3021, 3022, 3023, 3025, 3026, 3027, 3028, 4038, 4039, 5000, 5001, 5002, 5003, 5004, 5005, 5006, 5007, 5008, 5009, 5010, 5011, 5012, 5013, 5014, 5015, 5016, 5017, 5018, 5019, 5020, 5021, 5022, 5023, 5024, 5025, 5026, 5027, 5028, 5029, 5030, 5031, 5032, 5033, 5034, 5035, 5036, 5037, 5038, 5039, 5040, 5041, 5042, 5043, 5044, and 5045.

(3) WALWORTH COUNTY. That part of Walworth County consisting of all of the following:

(a) The towns of Bloomfield, Delavan, Geneva, Lafayette, Linn, Lyons, and Spring Prairie.

(b) That part of the town of East Troy comprising U.S. census tract 101, blocks 1017, 1022, 1023, 1026, 1027, 1028, 1029, 1030, 1031, 1032, 1033, 1034, 1035, 1036, 1037, 1038, 1039, 1041, 1042, 1046, 1049, 1052, 1053, 1054, 1055, 1056, 1057, 1058, 1059, 1060, 1061, 1062, 1063, 1064, 1065, 1066, 2000, 2001, 2002, 2003, 2004, 2005, 2006, 2007, 2008, 2009, 2010, 2011, 2012, 2013, 2014, 2015, 2016, 2017, 2018, 2019, 2020, 2021, 2022, 2023, 2024, 2025, 2026, 2027, 2028, 3000, 3010, 3011, 3040, 4000, 4001, 4002, 5006, 5015, 5016, 5017, and 5018; and tract 102, blocks 1027, 1028, 1039, 1065, 1066, 1067, 1069, 1073, 1075, 1076, 1077, 1078, 1079, 1082, 1100, and 1101; and tract 200, blocks 2015, 2016, and 2017.

(c) The village of East Troy.

(d) That part of the village of Genoa City located in the county.

(e) The cities of Delavan and Lake Geneva.

History: 2011 a. 43.

4.33 Thirty-third assembly district. All of the following territory constitutes the 33rd assembly district:

(1) JEFFERSON COUNTY. That part of Jefferson County consisting of all of the following:

(a) The towns of Hebron, Jefferson, Oakland, Palmyra, and Sullivan.

(b) That part of the town of Koshkonong comprising U.S. census tract 100602, block 2085; and tract 100900, blocks 2031, 3062, 3066, 3067, 3071, 3072, 3073, 3074, 3075, 3076, 3082, 3083, 3084, 3085, 3088, 3096, 3097, 3098, 3099, 3100, and 3101; and tract 101201, blocks 1001 and 1002; and tract 101300, blocks 1006, 1007, 1009, 2000, 2002, 3000, 3001, 3002, 3003, 3013, 3031, 3035, 3072, 3074, 3075, 3077, 3078, 3080, 3081, and 3082; and tract 101500, blocks 2004, 3015, 3018, 3019, 3021, 3022, 3024, 3025, 3027, 3028, 3054, 4000, and 4001.

(c) The villages of Palmyra and Sullivan.

(d) The cities of Fort Atkinson and Jefferson.

(2) WALWORTH COUNTY. That part of Walworth County consisting of all of the following:

(a) The towns of La Grange and Troy.

(b) That part of the town of East Troy comprising U.S. census tract 101, blocks 1004, 1008, 1009, 1010, 1011, 1012, 1013, 1014, 1015, 1016, 1018, 1019, 1020, 1021, 1024, and 1025; and tract 102, blocks 1005, 2002, 2003, 2004, 2005, 2006, 2007, 2008, 2009, 2010, 2011, 2012, 2013, 2014, 2015, 2016, 2017, 2018, 2019, 2020, 2021, 2022, 2023, 2024, 2025, 2026, 2027, 2028, 2029, 2030, 2031, 2032, 2033, 2034, 2035, 2036, and 2037.

(c) That part of the village of Mukwonago located in the county.

(3) WAUKESHA COUNTY. That part of Waukesha County consisting of all of the following:

(a) The town of Eagle.

(b) That part of the town of Mukwonago comprising U.S. census tract 203802, blocks 1007, 1008, 1009, 1010, 1011, 1012, 1013, 1014, 1015, 1016, 1017, 1021, 1022, 1023, 1026, 1027, 1028, 1029, 1030, 3000, 3001, 3002, 3003, 3004, 3005, 3006, 3007, 3008, 3009, 3010, 3011, 3012, 3013, 3014, 3015, 3016, 3017, 3018, 4000, 4001, 4002, 4003, 4004, 4005, 4006, 4007, 4008, 4009, 4010, 4011, 4012, 4013, 4014, 4015, 4016, 4017, 4018, 4019, 4020, 4021, 4022, 4023, 4024, 4028, 4029, 4031, 4032, 4033, 4034, 4035, 4036, 4037, 4038, 4039, 4040, 4041, 4044, 4045, 4046, 4047, 4048, 4049, 4052, 4053, 4054, 4055, 4056, 4057, 4058, 4059, 4060, 4061, 4062, and 4063; and tract 203803, blocks 1077, 1088, 1089, 1093, 1094, 1095, 1096, 1099, 1102, and 1104; and tract 203901, blocks 1006, 1009, 1010, 1011, 1020, 1021, 1041, 1044, 1045, 1046, 1048, 1050, 1052, 1054, 1055, 1056, 2010, 2011, 2012, 2013, 2014, 2016, 2018, 2019, 2020, 2021, 2022, 2023, 2024, 2025, 2026, 2027, 2028, 2039, 2042, and 3013; and tract 203902, blocks 4013, 4015, 4020, 4021, 4022, and 4023; and tract 204002, blocks 1084, 1085, 1099, and 3000.

(c) The village of Eagle.

(d) That part of the village of Mukwonago located in the county.

History: 2011 a. 43.

4.34 Thirty-fourth assembly district. All of the following territory constitutes the 34th assembly district:

(1) WHOLE COUNTY. Florence.

(2) FOREST COUNTY. That part of Forest County consisting of the towns of Alvin, Argonne, Armstrong Creek, Caswell, Crandon, Hiles, Popple River, and Ross.

(3) ONEIDA COUNTY. That part of Oneida County consisting of all of the following:

(a) The towns of Cassian, Crescent, Hazelhurst, Lake Tomahawk, Minocqua, Monico, Newbold, Pelican, Piehl, Pine Lake, Stella, Sugar Camp, Three Lakes, and Woodruff.

(b) The city of Rhinelander.

(4) VILAS COUNTY. That part of Vilas County consisting of all of the following:

(a) The towns of Arbor Vitae, Boulder Junction, Cloverland, Conover, Land O'Lakes, Lincoln, Manitowish Waters, Phelps, Plum Lake, Presque Isle, St. Germain, Washington, and Winchester.

(b) The city of Eagle River.

History: 2011 a. 43.

4.35 Thirty-fifth assembly district. All of the following territory constitutes the 35th assembly district:

(1) WHOLE COUNTY. Lincoln.

(2) LANGLADE COUNTY. That part of Langlade County consisting of all of the following:

(a) The towns of Ackley, Antigo, Elcho, Neva, Norwood, Parish, Peck, Polar, Price, Rolling, Summit, Upham, and Vilas.

(b) The city of Antigo.

(3) MARATHON COUNTY. That part of Marathon County consisting of all of the following:

(a) The towns of Berlin, Hamburg, Harrison, Hewitt, and Plover.

(b) That part of the village of Birnamwood located in the county.

(4) ONEIDA COUNTY. That part of Oneida County consisting of the towns of Enterprise, Little Rice, Lynne, Nokomis, Schoepke, and Woodboro.

(5) SHAWANO COUNTY. That part of Shawano County consisting of all of the following:

(a) The towns of Almon, Aniwa, Birnamwood, and Hutchins.

(b) The villages of Aniwa, Bowler, Eland, and Mattoon.

(c) That part of the village of Birnamwood located in the county.

History: 2011 a. 43.

4.36 Thirty-sixth assembly district. All of the following territory constitutes the 36th assembly district:

(1) WHOLE COUNTY. Menominee.

(2) FOREST COUNTY. That part of Forest County consisting of all of the following:

(a) The towns of Blackwell, Freedom, Laona, Lincoln, Nashville, and Wabeno.

(b) The city of Crandon.

(3) LANGLADE COUNTY. That part of Langlade County consisting of all of the following:

(a) The towns of Ainsworth, Evergreen, Langlade, and Wolf River.

(b) The village of White Lake.

(4) MARINETTE COUNTY. That part of Marinette County consisting of all of the following:

(a) The towns of Amberg, Athelstane, Beaver, Beecher, Dunbar, Goodman, Lake, Middle Inlet, Niagara, Pembine, Porterfield, Silver Cliff, Stephenson, Wagner, and Wausaukee.

(b) The villages of Crivitz and Wausaukee.

(c) The city of Niagara.

(5) OCONTO COUNTY. That part of Oconto County consisting of all of the following:

(a) The towns of Bagley, Brazeau, Breed, Chase, Doty, Gillett, How, Lakewood, Lena, Maple Valley, Morgan, Mountain, Oconto Falls, Riverview, Spruce, Townsend, and Underhill.

(b) The villages of Lena and Suring.

(c) The cities of Gillett and Oconto Falls.

(6) SHAWANO COUNTY. That part of Shawano County consisting of all of the following:

(a) The towns of Green Valley and Washington.

(b) The village of Cecil.

History: 2011 a. 43.

4.37 Thirty-seventh assembly district. All of the following territory constitutes the 37th assembly district:

(1) COLUMBIA COUNTY. That part of Columbia County consisting of that part of the city of Columbus located in the county.

(2) DANE COUNTY. That part of Dane County consisting of all of the following:

(a) The towns of Bristol and York.

(b) That part of the town of Windsor comprising U.S. census tract 11503, blocks 1011, 1012, 1013, 2001, and 2003; and tract 13200, blocks 5022, 5024, 5025, 5026, 5027, 5028, 5029, 5030, 5031, 5032, 5033, 5034, 5035, 5036, 5037, 5038, 5039, 5040, 5041, 5042, 5043, 5044, 5051, 5052, 5053, 5054, 5055, 5056, 5057, 5058, 5062, 5063, 5064, 5065, 5066, 5067, 5068, 5069, 5070, 5071, 5072, 5073, 5074, 5075, 5076, 5077, 5078, 5079, and 5080; and tract 13301, blocks 1049, 1050, and 1051.

(c) That part of the village of DeForest comprising U.S. census tract 11200, blocks 3018 and 3062; and tract 11402, blocks 3014, 3017, 3019, 3020, 3022, 3023, 3025, 3028, 3059, 3060, 3061, 3062, 3063, 3064, 3066, 3067, 3076, and 3215; and tract 13200, blocks 2054, 2055, 2064, 2065, 2067, 2068, 2069, 2070, 2071, 2072, 2073, 2074, 2076, 2077, 2079, 2080, 2081, 2084, 2090, 2091, 2092, 3018, 3019, 3020, 3021, 3022, 3023, 3025, 4040, 4041, 4042, 4044, 4045, 4047, 4048, 4049, 4050, 5045, 5046, 5047, 5048, 5049, and 5050; and tract 13301, blocks 1018, 1021, 1022, 1023, 1026, 1027, 1028, 1029, 1030, 1031, 1032, 1033, 1034, 1035, 1039, 1040, 1041, 1042, 1043, 1044, 1045, 1046, 1047, 1048, 2000, 2001, 2002, 2003, 2004, 2005, 2006, 2007, 2008, 2009, 2010, 2011, 2012, 2013, 2014, 2015, 2016, 2017, 2018, 2019, 2020, 2021, 2022, 2023, 2024, 2026, 2027, 2028, 2029, 2030, 2041, and 2042; and tract 13302, blocks 2005, 2006, 2010, 2011, 2012, 2013, 2014, 2015, 2018, 2019, 2020, 2021, 2022, 2023, 2024, 2025, 2026, 2027, 2028, 2029, 2030, 2031, 2032, 2033, 2034, 2035, 2036, 3000, 3001, 3002, 3003, 3004, 3005, 3006, 3007, 3008, 3009, 3010, 3011, 3013, 3014, 3015, 3016, 3017, 3018, 3019, 3020, 3021, 3023, 3024, 3025, 3026, 3027, 3028, 3029, 3030, 3036, 3037, 3040, 3042, 3043, and 3044.

(3) DODGE COUNTY. That part of Dodge County consisting of all of the following:

(a) The towns of Elba, Emmet, Lebanon, Portland, and Shields.

(b) That part of the town of Lowell comprising U.S. census tract 961700, blocks 1062, 1063, 1081, 1082, 3000, 3001, 3002, 3003, 3004, 3005, 3006, 3011, 3012, 3013, 3019, 3037, 3038, 3039, 3042, 3044, 3048, 3049, 3050, 3053, 3054, 3074, 3075, 3076, 3077, 3078, 3081, 3082, 3092, 3093, 3094, 3095, 3096, 3097, 3098, 3110, and 3111; and tract 961800, blocks 1055, 1056, 1057, 1125, 1126, 1128, 1129, 2011, 2089, 2090, 2137, 2138, 2139, 2140, 2141, 2159, 3000, 3001, 3032, 3033, 3036, 3037, 3042, 3043, 3044, 3047, 4000, 4001, 4002, 4003, 4004, 4005, 4006, 4007, 4008, 4009, 4010, 4011, 4012, 4013, 4014, 4015, 4023, 4024, 4034, 4035, 4036, 4037, 4038, 4041, 4045, 4046, 4047, 4049, 4050, 4051, 4052, 4053, 4054, 4055, 4056, 4057, 4061, 4062, 4063, 4064, 4065, 4066, 4067, 4069, 4070, 4072, 4073, 4075, 4077, 4078, 4079, and 4080.

(c) The villages of Lowell and Reeseville.

(d) That part of the city of Columbus located in the county.

(e) That part of the city of Watertown located in the county.

(4) JEFFERSON COUNTY. That part of Jefferson County consisting of all of the following:

(a) The town of Ixonia.

(b) The city of Waterloo.

(c) That part of the city of Watertown located in the county.

History: 2011 a. 43.

4.38 Thirty-eighth assembly district. All of the following territory constitutes the 38th assembly district:

(1) DANE COUNTY. That part of Dane County consisting of all of the following:

- (a) The towns of Christiana, Deerfield, and Medina.
- (b) The villages of Deerfield, Marshall, and Rockdale.
- (c) That part of the village of Cambridge located in the county.

(2) JEFFERSON COUNTY. That part of Jefferson County consisting of all of the following:

- (a) The towns of Aztalan, Concord, Farmington, Lake Mills, Milford, Waterloo, and Watertown.
- (b) The village of Johnson Creek.
- (c) That part of the village of Cambridge located in the county.
- (d) That part of the village of Lac La Belle located in the county.

- (e) The city of Lake Mills.

(3) WAUKESHA COUNTY. That part of Waukesha County consisting of all of the following:

- (a) The town of Oconomowoc.
- (b) That part of the town of Summit comprising U.S. census tract 204003, blocks 1000, 1001, 1002, 1003, 1004, 1005, 1006, 1007, 1008, 1009, 1010, 1011, 1012, 1013, 1014, 1015, 1016, 1017, 1018, 1019, 1024, 1025, 1030, 1040, 1057, 1058, 1059, 2008, 2011, 2012, 2014, and 2015; and tract 204100, blocks 2044, 2045, 3005, 3006, 3007, 3008, 3009, 3010, 3011, 3012, 3013, 3014, 3018, 3019, 3020, 3021, 3022, 3023, 3024, 3025, 3026, 3027, 3028, 3029, 3030, 3031, 3033, 3038, 3039, 3040, 3041, 3042, 3048, 3052, 3053, 3054, 3060, 3061, 3062, 3063, 3064, 3065, 3066, 3067, 3068, 3069, 3070, 3071, 3072, 3073, 3075, 3076, 3077, 4017, 4018, 4019, 4021, 4022, 4023, 4025, 4027, 4028, 4029, 4030, 4031, and 4032; and tract 204200, blocks 5033, 5034, and 5035; and tract 204302, blocks 1023, 1036, 1037, 1038, and 1043.

(c) That part of the village of Lac La Belle located in the county.

- (d) The city of Oconomowoc.

History: 2011 a. 43.

4.39 Thirty-ninth assembly district. All of the following territory constitutes the 39th assembly district:

(1) DODGE COUNTY. That part of Dodge County consisting of all of the following:

(a) The towns of Ashippun, Beaver Dam, Clyman, Herman, Hubbard, Hustisford, Leroy, Lomira, Oak Grove, Rubicon, Theresa, and Williamstown.

(b) That part of the town of Lowell comprising U.S. census tract 960600, block 2120; and tract 961100, blocks 4084, 4085, and 4086; and tract 961800, blocks 1013, 1016, 1021, 1022, 1023, 1024, 1025, 1026, 1027, 1028, 1029, 1030, 1031, 1032, 1033, 1034, 1035, 1036, 1037, 1038, 1039, 1040, 1041, 1042, 1043, 1044, 1045, 1046, 1047, 1048, 1049, 1050, 1051, 1052, 1053, 1054, 1058, 1059, 1060, 1061, 1062, 1063, 1064, 1065, 1066, 1067, 1068, 1069, 1070, 1071, 1072, 1073, 1074, 1075, 1078, 1081, 1082, 1083, 1084, 1085, 1086, 1087, 1089, 1090, 1091, 1092, 1093, 1094, 1095, 1096, 1097, 1098, 1099, 1100, 1101, 1102, 1103, 1104, 1105, 1122, 1123, 1124, 1127, 1130, and 2010.

(c) The villages of Brownsville, Clyman, Hustisford, Iron Ridge, Kekoskee, Lomira, Neosho, and Theresa.

(d) The cities of Beaver Dam, Horicon, Juneau, and Mayville.

(e) That part of the city of Hartford located in the county.

(2) WASHINGTON COUNTY. That part of Washington County consisting of that part of the city of Hartford comprising U.S. census tract 440103, blocks 1007, 1008, 1009, 1010, 1011, 1012, 1013, 1014, 1015, 1017, 1018, 1020, 1021, 1022, 1023, 1024, 1025, 1026, 1027, 1028, 1029, 1030, 1031, 1032, 1033, 1034, 1035, 1036, 1037, 1038, 1040, 1041, 1042, 1043, 1044, 1045, 1046, 1047, 1048, 1049, 1050, 1051, 1052, 1053, 1054, 1055, 1056, 1057, 1058, 1059, 1060, 1061, 1062, 1063, 1064, 1065, 1066, 1067, 1068, 1069, 1070, 1071, 1073, 1076, 1077, 1079, 1080, 1081, 1082, 1083, 1084, 1085, 1086, and 1087; and tract

440104, blocks 1006 and 1007; and tract 440200, blocks 1001, 1002, 1003, 1004, 1005, 1006, and 1007.

History: 2011 a. 43.

4.40 Fortieth assembly district. All of the following territory constitutes the 40th assembly district:

(1) OUTAGAMIE COUNTY. That part of Outagamie County consisting of that part of the city of New London located in the county.

(2) SHAWANO COUNTY. That part of Shawano County consisting of that part of the city of Marion located in the county.

(3) WAUPACA COUNTY. That part of Waupaca County consisting of all of the following:

(a) The towns of Caledonia, Dayton, Dupont, Farmington, Fremont, Harrison, Helvetia, Iola, Larrabee, Lind, Little Wolf, Mukwa, Royalton, Scandinavia, St. Lawrence, Union, Waupaca, Weyauwega, and Wyoming.

(b) The villages of Big Falls, Fremont, Iola, Ogdensburg, and Scandinavia.

(c) The cities of Manawa, Waupaca, and Weyauwega.

(d) That part of the city of Marion located in the county.

(e) That part of the city of New London located in the county.

(4) WAUSHARA COUNTY. That part of Waushara County consisting of all of the following:

(a) The towns of Aurora, Bloomfield, Leon, Mount Morris, Poysippi, Saxeville, Springwater, and Warren.

(b) The villages of Lohrville, Redgranite, and Wild Rose.

History: 2011 a. 43.

4.41 Forty-first assembly district. All of the following territory constitutes the 41st assembly district:

(1) ADAMS COUNTY. That part of Adams County consisting of all of the following:

(a) The towns of Adams, Dell Prairie, Easton, Jackson, Lincoln, New Chester, New Haven, Quincy, and Springville.

(b) The village of Friendship.

(c) The city of Adams.

(d) That part of the city of Wisconsin Dells located in the county.

(2) COLUMBIA COUNTY. That part of Columbia County consisting of that part of the city of Wisconsin Dells located in the county.

(3) FOND DU LAC COUNTY. That part of Fond du Lac County consisting of all of the following:

(a) The town of Ripon.

(b) The city of Ripon.

(4) GREEN LAKE COUNTY. That part of Green Lake County consisting of all of the following:

(a) The towns of Berlin, Brooklyn, Green Lake, Mackford, Marquette, Princeton, Seneca, and St. Marie.

(b) The village of Marquette.

(c) The cities of Green Lake, Markesan, and Princeton.

(d) That part of the city of Berlin located in the county.

(5) JUNEAU COUNTY. That part of Juneau County consisting of that part of the city of Wisconsin Dells located in the county.

(6) MARQUETTE COUNTY. That part of Marquette County consisting of all of the following:

(a) The towns of Crystal Lake, Harris, Mecan, Montello, Neshkoro, Newton, Oxford, Packwaukee, Shields, Springfield, and Westfield.

(b) The villages of Neshkoro, Oxford, and Westfield.

(c) The city of Montello.

(7) SAUK COUNTY. That part of Sauk County consisting of all of the following:

(a) The village of Lake Delton.

(b) That part of the city of Wisconsin Dells located in the county.

(8) WAUSHARA COUNTY. That part of Waushara County consisting of that part of the city of Berlin located in the county.

History: 2011 a. 43.

4.42 Forty–second assembly district. All of the following territory constitutes the 42nd assembly district:

(1) COLUMBIA COUNTY. That part of Columbia County consisting of all of the following:

(a) The towns of Arlington, Columbus, Courtland, Dekorra, Fort Winnebago, Fountain Prairie, Hampden, Leeds, Lodi, Lowville, Marcellon, Otsego, Pacific, Randolph, Scott, Springvale, and Wycocena.

(b) The villages of Arlington, Cambria, Doylestown, Fall River, Friesland, Pardeeville, Poynette, Rio, and Wycocena.

(c) That part of the village of Randolph located in the county.

(d) The city of Lodi.

(2) DANE COUNTY. That part of Dane County consisting of all of the following:

(a) The town of Dane.

(b) That part of the town of Windsor comprising U.S. census tract 13200, blocks 5000, 5001, 5002, 5003, 5004, 5005, 5006, 5007, 5008, 5009, 5010, 5011, 5012, 5013, 5014, 5015, 5016, 5017, 5018, 5019, 5020, 5021, 5023, 5059, 5060, and 5061; and tract 13301, blocks 1000, 1001, 1002, 1003, 1008, 1014, and 1015; and tract 13302, blocks 1000, 1001, 1003, 1012, 1015, and 2007.

(c) The village of Dane.

(d) That part of the village of DeForest comprising U.S. census tract 13301, blocks 1004, 1005, 1006, 1007, 1009, 1010, 1011, 1012, 1013, 1016, 1017, 1019, 1020, 1024, 1025, 1036, 1037, 1038, 1052, 1053, 1054, 1055, and 1056; and tract 13302, blocks 1002, 1005, 1008, 1013, 1014, 1016, 1017, 1018, 1019, 1020, 1021, 1022, 1023, 1024, 1025, 1026, 1027, 1028, 1030, 1031, 1032, 1034, 2000, 2001, 2002, 2003, 2004, 2016, 2017, and 2037.

(3) DODGE COUNTY. That part of Dodge County consisting of all of the following:

(a) The towns of Burnett, Calamus, Chester, Fox Lake, Trenton, and Westford.

(b) That part of the village of Randolph located in the county.

(c) The city of Fox Lake.

(4) FOND DU LAC COUNTY. That part of Fond du Lac County consisting of all of the following:

(a) The towns of Alto and Metomen.

(b) The villages of Brandon and Fairwater.

(5) GREEN LAKE COUNTY. That part of Green Lake County consisting of all of the following:

(a) The towns of Kingston and Manchester.

(b) The village of Kingston.

(6) MARQUETTE COUNTY. That part of Marquette County consisting of all of the following:

(a) The towns of Buffalo, Douglas, and Moundville.

(b) The village of Endeavor.

History: 2011 a. 43.

4.43 Forty–third assembly district. All of the following territory constitutes the 43rd assembly district:

(1) DANE COUNTY. That part of Dane County consisting of all of the following:

(a) The towns of Albion and Rutland.

(b) That part of the town of Dunkirk comprising U.S. census tract 12100, blocks 1005, 1006, 1007, 1008, 1009, 1010, 1011, 1012, 1013, 1014, 1015, 1016, 1017, 1018, 1019, 1026, 1027, 1028, 1029, 1030, 1031, 1032, 1033, 1034, 1035, 1036, 1037, 1040, 1041, 1042, 1043, 1044, 1045, 1046, 1048, 1049, 1050, 1051, 1052, 1053, 1055, 1057, 1058, 1059, 1060, 1061, 1062, 1063, and 1065; and tract 12300, blocks 1041, 1042, 3019, 3021, 3029, 3030, 3031, 3032, 3033, 3039, 4002, 4036, 4037, and 4041.

(c) That part of the village of Oregon comprising U.S. census tract 12501, blocks 1000, 1008, 1014, 1015, 1017, 1018, 1024, 1025, 1026, 1027, 2008, 2009, 2010, 2011, 2013, 2014, 2015, 2020, 2021, 2027, 2028, 2036, 2037, 2038, 2039, 2040, 2041, 2042, 2044, 3002, 3004, 3005, 3006, 3007, 3008, 3009, 3010, 3011, 3012, 3013, 3014, 3015, 3016, 3017, 3018, 4000, 4001, 4002, 4003, 4004, 4005, 4011, 4013, and 4014; and tract 12502, blocks 3001, 3034, 3035, and 3036.

(d) That part of the city of Edgerton located in the county.

(2) JEFFERSON COUNTY. That part of Jefferson County consisting of all of the following:

(a) The towns of Cold Spring and Sumner.

(b) That part of the town of Koshkonong comprising U.S. census tract 100900, blocks 3087, 3094, and 3095; and tract 101201, blocks 1000, 1003, 1004, 1005, 1006, 1007, 1011, 1012, 1015, 1016, 1017, 1018, 1020, 1021, 1022, 1023, 1024, 1025, 1026, 1027, 1029, 1030, 1031, 1035, 1036, 1038, 1039, 1040, 1041, 1042, 1043, 1044, 1045, 1046, 1047, 1048, 1049, 1050, 1051, 1052, 1053, 1054, 1056, 1057, 1058, 1059, 1061, 1062, 1063, 1064, 1065, 1066, 1067, 1068, 1069, 1070, 1071, and 2062; and tract 101202, blocks 1000, 1001, 1004, 1005, 1006, 1007, 1008, 1009, 1010, 1011, 1012, 1013, 1014, 1015, 1016, 1017, 1018, 1019, 1020, 1021, 1022, 1023, 1027, 1028, 1029, 1030, 1031, 1032, 1033, 1034, 1035, 1036, 1037, 1038, 1039, 1040, 1041, 1042, 1043, 1044, 1045, 1046, 1049, 1050, 1051, 1052, 1053, 1054, and 1055; and tract 101300, blocks 3007, 3008, 3011, 3032, 3036, 3047, 3048, 3049, 3050, 3071, and 3083; and tract 101400, blocks 2002, 2003, 2005, 2032, 2045, 2046, 2047, 2048, 2049, 2052, 2053, 2054, 2058, 2059, 2061, 2062, 2069, 2070, and 2071; and tract 101500, blocks 2003, 2007, 2009, 2023, 2030, 2032, 2033, 2034, 2035, 2036, and 2039; and tract 101600, blocks 2021 and 2022.

(c) That part of the city of Whitewater located in the county.

(3) ROCK COUNTY. That part of Rock County consisting of all of the following:

(a) The towns of Center, Fulton, Janesville, Lima, Milton, Plymouth, Porter, and Rock.

(b) The village of Footville.

(c) The city of Milton.

(d) That part of the city of Edgerton located in the county.

(4) WALWORTH COUNTY. That part of Walworth County consisting of all of the following:

(a) The town of Whitewater.

(b) That part of the city of Whitewater located in the county.

History: 2011 a. 43.

4.44 Forty–fourth assembly district. All of the following territory in Rock County constitutes the 44th assembly district:

(1) That part of the town of Harmony comprising U.S. census tract 1202, blocks 3004 and 3095.

(2) That part of the city of Janesville comprising U.S. census tract 100, blocks 1000, 1001, 1002, 1003, 1004, 1005, 1006, 1007, 1008, 1009, 1010, 1011, 1012, 1013, 1014, 1015, 1016, 1017, 1018, 1019, 1020, 1021, 1022, 1023, 1024, 1025, 1026, 1027, 1028, 1029, 1030, 1031, 1032, 1033, 1034, 1035, 1036, 1037, 1038, 1039, 1040, 1041, 1042, 1043, 1044, 1045, 1046, 1047, 1048, 1049, 1050, 1051, 1052, 1053, 1054, 1055, 1056, and 1057; and tract 200, blocks 1000, 1001, 1002, 1003, 1004, 1005, 1006, 1007, 1008, 1009, 1010, 1011, 1012, 1013, 1014, 1015, 1016, 1017, 1018, 1019, 1020, 1021, 2000, 2001, 2002, 2003, 2004, 2005, 2006, 2007, 2008, 2009, 2010, 2011, 2012, 3000, 3001, 3002, 3003, 3004, 3005, 3006, 3007, 3008, 3009, 3010, 3011, 3012, 3013, 3014, 3015, 3016, 3017, 3018, 3019, 3020, 3021, 3022, 3023, 3024, 3025, 3026, 3027, 3028, 3029, 3030, 3031, 3032, 3033, 3034, 3035, 3036, 3037, 3038, 3039, and 3040; and tract 300, blocks 1000, 1001, 1002, 1003, 1004, 1005, 1006, 1007, 1008, 1009, 1010, 1011, 1012, 1013, 1014, 1015, 1016, 1017, 1018, 1019, 1020, 1021, 1022, 1023, 1024, 1025, 1026, 1027, 1028, 1029, 1030, 1031, 1032, 1033, 1034, 1035, 1036, 1037,

1038, 2000, 2001, 2002, 2003, 2004, 2005, 2006, 2007, 2008, 2009, 2010, 2011, 2012, 2013, 2014, 2015, 2016, 2017, 2018, 2019, 2020, 2021, 2022, 2023, 2024, 2025, 2026, 2027, 2028, 2029, 3000, 3001, 3002, 3003, 3004, 3005, 3006, 3007, 3008, 3009, 3010, 3011, 3012, 3013, 3014, 3015, 3016, 3017, 3018, 3019, 3020, 3021, 3022, 3023, 3024, 3025, 3026, and 3027; and tract 400, blocks 1000, 1001, 1002, 1003, 1004, 1005, 1006, 1007, 1008, 1009, 1010, 1011, 1012, 1013, 1014, 1015, 1016, 1017, 1018, 1019, 1020, 1021, 1022, 1023, 1024, 1025, 1026, 1027, 1028, 2000, 2001, 2002, 2003, 2004, 2005, 2006, 2007, 2008, 2009, 2010, 2011, 2012, 2013, 2014, 2015, 2016, 3000, 3001, 3002, 3003, 3004, 3005, 3006, 3007, 3008, 3009, 3010, 3011, 3012, 3013, 3014, 3015, 3016, 4000, 4001, 4002, 4003, 4004, 4005, 4006, 4007, 4008, 4009, 4010, 4011, 4012, 4013, 4014, 4015, 4016, 4017, 4018, 4019, 4020, 4021, 4022, 4023, 4024, 4025, 4026, 4027, 4028, 4029, 4030, 4031, 4032, 4033, 4034, 4035, 4036, 4037, 4038, 4039, 4040, 4041, 4042, 4043, 4044, 4045, 4046, 4047, 4048, 4049, 4050, 4051, 4052, 4053, 4054, and 4055; and tract 500, blocks 1000, 1001, 1002, 1003, 1005, 1006, 1007, 1008, 1009, 1010, 1013, 1014, 1015, 1018, 1019, 1020, 1022, 1023, 1024, 1025, 1026, 1027, 1029, 1030, 1031, 1032, 1033, 1034, 1035, 1036, 1037, 2000, 2001, 2002, 2003, 2004, 2005, 2006, 2007, 2008, 2009, 2010, 2011, 2012, 2013, 2014, 2015, 2016, 2017, 2018, 2019, 2020, 2021, 3000, 3001, 3002, 3003, 3004, 3005, 3006, 3007, 3008, 3009, 3010, 3011, 4000, 4001, 4002, 4003, 4004, 4005, 4006, 4007, 4008, 4009, 4010, 4011, 4012, 4013, 4014, 4015, 4016, 4017, 4018, 4019, 4020, 4021, 4022, 4023, 5000, 5001, 5002, 5003, 5004, 5005, 5006, 5007, 5008, 5009, 5010, 5011, 5012, 5013, 5014, 5015, 5016, 5017, 5018, 5019, 5020, 5021, 5022, 5023, 5024, 5025, 5026, 5027, 5028, 5029, 5030, and 5031; and tract 600, blocks 1000, 1001, 1002, 1003, 1004, 1005, 1006, 1007, 1008, 1009, 1010, 1011, 1012, 1013, 1014, 1015, 1016, 1017, 1018, 1019, 1020, 1021, 1022, 1023, 1024, 1025, 1026, 1027, 1028, 1029, 1030, 1031, 1032, 1033, 1034, 1035, 1036, 2000, 2001, 2002, 2003, 2004, 2005, 2006, 2007, 2008, 2009, 2010, 2011, 2012, 2013, 2014, 2015, 2016, 2017, 2018, 2019, 2020, 2021, 2022, 2023, 2024, 2025, 2026, 2027, 2028, 2029, 2030, 2031, 2032, 2033, 2034, 2035, 2036, 2037, 2038, 2039, 2040, 2041, 2042, 2043, 2044, 2045, 2046, 2047, 2048, 2049, 2050, 2051, and 2052; and tract 700, blocks 1006, 1007, 1008, 1009, 1010, 1011, 1012, 1013, 1015, 1016, 1017, 1018, 1019, 1020, 1021, 1022, 1023, 1024, 1025, 1026, 1027, 1028, 1029, 1030, 1031, 1032, 1033, 1034, 1035, 1036, 1037, 1038, 1039, 2000, 2001, 2002, 2003, 2004, 2005, 2006, 2007, 2008, 2009, 2010, 2011, 2012, 2013, 2014, 2015, 2016, 2017, 2018, 2019, 2020, 2021, 2022, 2023, 2024, 2025, 2026, 3000, 3001, 3002, 3003, 3004, 3005, 3006, 3007, 3008, 3009, 3010, 3011, 3012, 3013, 3014, 3015, 3016, 3017, 3018, 3019, 3020, 3021, 3022, 3023, 3024, 3025, 3026, and 3027; and tract 800, blocks 1000, 1001, 1002, 1003, 1004, 1005, 1006, 1007, 1008, 1009, 1010, 1011, 1012, 1013, 1014, 1015, 2000, 2001, 2002, 2003, 2004, 2005, 2006, 2007, 2008, 2009, 2010, 2011, 2012, 2013, 2014, 2015, 2016, 2017, 2018, 2019, 2020, 2021, 2022, 2023, 2024, 2025, 2026, 2027, 2028, 2029, 2030, 2031, 3000, 3001, 3002, 3003, 3004, 3005, 3006, 3007, 3008, 3009, 3010, 3011, 3012, 3013, 3014, 3015, 3016, 3017, 3018, 3019, 3020, 3021, 3022, 3023, 3024, 3025, 3026, 3027, 4000, 4001, 4002, 4003, 4004, 4005, 4006, 4007, 4008, 4009, 4010, 4011, 4012, 4013, 4014, 4015, 4016, 4017, 4018, and 4019; and tract 900, blocks 1000, 1001, 1002, 1003, 1004, 1005, 1006, 1007, 1008, 1009, 1010, 1011, 1012, 1013, 1014, 1015, 1016, 1017, 1018, 2000, 2001, 2002, 2003, 2004, 2005, 2006, 2007, 2008, 2009, 2010, 2011, 2012, 2013, 2014, 2015, 2016, 2017, 2018, 2019, 2020, 2021, 2022, 2023, 2024, 2025, 2026, 2027, 2028, 2029, 2030, 2031, 2032, 2033, 2034, 2035, 2036, 2037, 2038, 2039, 2040, and 2041; and tract 1000, blocks 1000, 1001, 1002, 1003, 1004, 1005, 1006, 1007, 1008, 1009, 1010, 1011, 1012, 1013, 1014, 1015, 1016, 1017, 1018, 1019, 1020, 1021, 1022, 1023, 1024, 1025, 1026, 1027, 1028, 1029, 1030, 1031, 1032, 1033, 1034, 1035, 1036, 1039, 1040, 1041, 1042, 1043, 1044, 1045, 1046, 1047, 2000, 2001, 2002, 2003, 2004, 2005, 2006, 2007, 2008, 2009, 2010, 2011, 2012, 2013, 2014, 2015, 2016, 2017, 2018, 2019, 2020, 2021, 2022, 2023, 2024, 2025, 2026, 2027, 2028, 2029, 2030, 2031, 2032, 2033, 2034, 2035, 2036, 2037, 2038, 2039, 2040, 2041, 2042, 2043, 2044, 2045, 2046, 2047, 2048, 2049, 2050, 2051, 2052, 2053, 2054, 2055, 2056, 2057, 2058, 2059, 2060, 2061, and 2062; and tract 1100, blocks 1000, 1001, 1002, 1003, 1004, 1005, 1006, 1007, 1008, 1009, 1010, 1011, 1012, 1013, 1014, 1015, 1016, 1017, 1018, 1019, 1020, 1021, 1022, 1023, 1024, 1025, 1026, 1027, 1028, 1029, 1030, 2000, 2001, 2002, 2003, 2004, 2005, 2006, 2007, 2008, 2009, 2010, 2011, 2012, 2013, 2014, 2015, 2016, 2017, 2018, 2019, 2020, 2021, 2022, 3000, 3001, 3002, 3003, 3004, 3005, 3006, 3007, 3008, 3009, 3010, 3011, 3012, 3013, 3014, 3015, 3016, 3017, 3018, 3019, 3020, 3021, 3022, 3023, 3024, 4000, 4001, 4002, 4003, 4004, 4005, 4006, 4007, 4008, 4009, 4010, 4011, 4012, 4013, 4014, 4015, 4016, 4017, 4018, 4019, 4020, 4021, 4022, 5000, 5001, 5002, 5003, 5004, 5005, 5006, 5007, 5008, 5009, 5010, 5011, 5012, 5013, 5014, 5015, 5016, 5017, and 5018; and tract 1201, blocks 1000, 1001, 1002, 1003, 1004, 1005, 1006, 1007, 1008, 1009, 1010, 1011, 1012, 1013, 1014, 1015, 1016, 1017, 1018, 1019, 1021, 1022, 1023, 2000, 2002, 2003, 2004, 2005, 2006, 2007, 2008, 2009, 2010, 2011, 2012, 2013, 2023, 2024, 2025, 2026, 2027, 2028, 2030, 2031, 2034, 2035, 2037, 2038, 2039, 2042, 2044, 2046, 2047, 2048, 2049, 2050, 2051, 2052, 2053, 2054, 2055, 2059, 2060, 2061, 2062, 2063, 2064, 2065, 2066, 2067, 2068, 3000, 3001, 3004, 3009, 3010, 3012, 3030, 3031, 3032, 3033, 3034, 3035, 3036, 3040, 3041, 3042, 3043, 3044, 3045, 3046, 3047, 3048, 3049, 3050, 3051, 3052, 3053, 3054, 3055, 3059, 3060, 3062, 3063, 3064, 3065, 3066, 3074, 3075, 3076, 3077, 3078, 3079, 3080, 3081, 3082, 3083, 3084, 3085, 3086, 3087, 3088, and 3106; and tract 1202, blocks 1000, 1003, 1004, 1005, 1006, 1007, 1008, 1009, 1010, 1011, 1012, 1013, 1014, 1015, 1016, 1017, 1018, 1019, 1020, 1021, 1022, 1023, 1024, 1025, 1026, 1027, 1028, 2003, 2004, 2005, 2006, 2007, 2025, 2026, 2028, 2030, 2031, 2033, 2039, 2042, 2045, 2047, 2052, 2053, 2054, 2055, 2056, 2057, 2058, 2064, 2065, 2066, 2067, 2068, 2069, 2073, 2074, 2075, 2076, 2077, 2078, 2079, 2080, 3001, 3002, 3058, 3059, 3060, 3061, 3062, 3063, 3064, 3065, 3066, 3078, 3079, 3080, 3081, 3083, and 3084; and tract 1302, blocks 1000, 1001, 1002, 1003, 1004, 1005, 1006, 1007, 1008, 1009, 1010, 1011, 1012, 1013, 1014, 1015, 1016, 1017, 1018, 1019, 1020, 1021, 1022, 1023, 1024, 1025, 1026, 1027, 1028, 2000, 2001, 2002, 2003, 2004, 2005, 2006, 2007, 2008, 2009, 2010, 2011, 2012, 2013, 2014, 2015, 2016, 2017, 3000, 3001, 3002, 3003, 3004, 3005, 3006, 3007, 3008, 3009, 3010, 3011, 3012, 3013, 3014, 3015, 3016, 3017, 3018, 3019, 3020, 3021, 3022, 3023, 4019, 4020, 4021, 4022, 5000, 5001, 5002, 5003, 5004, 5005, 5006, 5008, 5009, 5010, 5011, 5012, 5013, 5014, 5015, 5016, 5017, 5018, 5019, 5020, 5021, 5022, 5024, 5025, 5026, 5027, 5028, 5029, 5030, 5031, 5032, 5033, 5034, 5035, 5036, and 5038; and tract 1304, blocks 1046, 1047, 1055, 1056, 1083, 1084, 1092, 1093, 1094, 1098, 1099, 1100, 1101, 1102, 1103, 1107, 1108, 1109, 1110, 1111, 1112, 1113, 1114, 1115, 1116, 1117, 1118, 1119, 1125, 1126, 1127, 2000, 2001, 2002, 2003, 2004, 2005, 2006, 2007, 2008, 2009, 2010, 3001, 3002, 3003, 3004, 3005, 3007, 3008, 3009, 3010, 3011, 3012, 3013, 3014, and 3015; and tract 1400, blocks 1002, 1003, 1004, 1005, 1006, 1011, 1013, 1014, 1022, 1025, 1026, 1030, 1046, 3000, 3001, 3002, 3003, 3004, 3005, 3006, 3007, 3008, 3009, 3012, 3013, 3015, 3017, 3021, 3023, 3024, 3025, 3026, 3027, 3028, 3029, 3030, 3031, 4000, 4001, 4002, 4003, 4004, 4005, 4006, 4007, 4008, 4009, 4010, 4011, 4012, 4013, 4014, 4015, 4016, 4017, 4018, 4019, 4022, 4028, 4034, 4037, 4038, 4039, 4040, 4041, 4042, 4043, 4044, 4045, 4046, 4047, 4048, 4049, 4050, 4051, 4052, 4053, 4054, 4055, 4057, 4059, 4060, 4061, 4062, 4063, 4064, 4065, 4066, 4067, 4068, 4069, 4070, 4072, and 4073.

History: 2011 a. 43.

4.45 Forty-fifth assembly district. All of the following territory constitutes the 45th assembly district:

(1) GREEN COUNTY. That part of Green County consisting of all of the following:

(a) The towns of Albany, Decatur, Jefferson, Spring Grove, and Sylvester.

(b) That part of the town of Mount Pleasant comprising U.S. census tract 960100, blocks 4052, 4062, 4063, 4064, 4065, 4066, 4067, 4068, 4069, 4070, 4071, 4074, 4075, 4076, 4077, 4078, 4079, 4080, 4081, 4082, 4083, 4084, 4090, 4091, 4092, 4093, 4098, and 4099; and tract 960300, blocks 1000, 1001, 1002, 1003, 1004, 1005, 1006, 1007, 1008, 1009, 1010, 1011, 1012, 1013, 1014, 1015, 1016, 1017, 1018, 1019, 1020, 1021, 1032, 1040, 1041, 1042, 1043, 1067, 3019, 3020, 3021, 3022, 3039, and 3040.

(c) The village of Albany.

(d) That part of the city of Brodhead located in the county.

(2) ROCK COUNTY. That part of Rock County consisting of all of the following:

(a) The towns of Avon, Magnolia, Newark, Spring Valley, and Union.

(b) That part of the town of Beloit comprising U.S. census tract 1700, blocks 1000, 1001, 1002, 1003, 1004, 1005, and 1007; and tract 2000, blocks 2044 and 2046; and tract 2100, blocks 1000, 1001, 1002, 1003, 1004, 1005, 1006, 1007, 1009, 1011, 1013, 1014, 1015, 1016, 1017, 1018, 1019, 1021, 1022, 1023, 1026, 1027, 1029, 1032, 1039, 1040, 1041, 1043, 1045, 1047, 1049, 1053, 1054, 1055, 1061, and 1065; and tract 2200, blocks 1000, 1001, 1002, 1006, 1007, 1008, 1010, 1019, 1020, 1021, 1030, 1031, 1033, 1034, 1036, 1037, 1038, 1040, 1041, 1042, 1044, 1045, 2002, 2003, 2004, 2005, 2006, 2007, 2008, 2009, 2010, 2011, 2012, 2013, 2014, 2015, 2016, 2017, 2018, 2021, 2024, 2026, 2027, 2028, 2029, 2032, 2033, 2034, 2035, 2036, 2037, 2038, 2039, 2040, 2041, 2042, 2043, 2044, 2045, 2047, 2048, 2050, 2052, 2053, 2054, 2055, 2058, 2059, 2060, 2061, 2062, 2063, 2064, 2065, 2066, 2070, 2071, 2072, and 2074; and tract 2300, blocks 1000, 1001, 1002, 1003, 1004, 1005, 1006, 1007, 1011, 1012, 1013, 1014, 1015, 1016, 1019, 1020, 1027, 1028, 1029, 1032, 1034, 1035, 1036, 1037, 2000, 2003, 2004, 2005, 2007, 2008, 2009, 2010, 2011, 2012, 2013, 2014, 2019, 2020, 2021, 2022, and 2023; and tract 2400, blocks 1031, 1032, 1033, 2000, 2001, 2002, 2003, 2004, 2005, 2006, 2007, 2008, 2015, 2016, 2017, 2018, 2019, 2020, 2021, and 2022; and tract 2500, blocks 1016 and 1017.

(c) The village of Orfordville.

(d) The city of Evansville.

(e) That part of the city of Beloit comprising U.S. census tract 1500, blocks 1000, 1001, 1002, 1003, 1004, 1005, 1006, 1007, 1008, 1009, 1010, 1011, 1012, 1013, 1014, 1015, 1016, 1017, 1018, 2002, 2003, 2004, 2005, 2006, 2007, 2008, 2009, 2010, 2011, 2012, 2013, 2014, 2015, 2016, 2017, 2018, 2019, 2020, 2021, 2022, 2023, 2024, 2025, 2026, 2027, 2028, 2029, 2030, 2031, 2032, 2033, 2034, 2035, 2036, 2037, 2038, 2039, 2040, 2041, 2042, 2043, 2044, 2045, 2046, 2047, 2048, 2049, 2050, 2051, 2052, 2053, 2054, 2055, 2056, 2057, 2058, 2059, 2060, 2061, and 2062; and tract 1600, blocks 1000, 1001, 1002, 1003, 1004, 1005, 1006, 1007, 1008, 1009, 1010, 1011, 1012, 2000, 2001, 2002, 2003, 2004, 2005, 2006, 2007, 2008, 2009, 2010, 2011, 2012, 2013, 2014, 2015, 2016, 2017, 2018, 2019, 2020, 3000, 3001, 3002, 3003, 3004, 3005, 3006, 3007, 3008, 3009, 3010, 3011, 3012, 3013, 3014, 4000, 4001, 4002, 4003, 4004, 4005, 4006, 4007, 4008, 4009, 4010, 4011, 4012, 4013, 4014, 4015, 4016, 4017, 4018, 4019, and 4020; and tract 1700, blocks 1006, 1008, 1009, 1010, 1011, 1012, 1013, 1014, 1015, 1016, 1017, 1018, 1019, 1020, 1021, 1022, 1023, 1024, 1025, 1026, 1027, 1028, 1029, 1030, 1031, 1032, 1033, 1034, 1035, 1036, 1037, 1038, 1039, 1040, 1041, 1042, 1043, 1044, 1045, 1046, 1047, 1048, 1049, 1050, 1051, 1052, 1053, 1054, 1055, 1056, 1057, 2000, 2001, 2002, 2003, 2004, 2005, 2006, 2007, 2008, 2009, 2010, 2011, 2012, 2013, 2014, 2015, 2016, 2017, 2018, 2019, 2020, 2021, 2022, 2023, 2024, 2025, 2026, 2027, 2028, 2029, 2030, 2031, 2032, 2033, 2034, 2035, 2036, 2037, 2038,

2039, 2040, 3000, 3001, 3002, 3003, 3004, 3005, 3006, 3007, 3008, 3009, 3010, 3011, 3012, 3013, 3014, 3015, 3016, 3017, 3018, 3019, and 3020; and tract 1800, blocks 1000, 1001, 1002, 1003, 1004, 1005, 1006, 1007, 1008, 1009, 1010, 1011, 1012, 1013, 1014, 1015, 1016, 1017, 1018, 1019, 1020, 1021, 2000, 2001, 2002, 2003, 2004, 2005, 2006, 2007, 2008, 2009, 2010, 2011, 2012, 2013, 2014, 2015, 2016, 2017, 2018, 2019, 2020, 2021, 2022, 3000, 3001, 3002, 3003, 3004, 3005, 3006, 3007, 3008, 3009, 3010, 3011, 3012, 3013, 3014, 3015, 3016, 3017, 3018, 3019, 3020, 4000, 4001, 4002, 4003, 4004, 4005, 4006, 4007, 4008, 4009, 4010, 4011, 4012, 4013, 4014, 4015, 4016, 4017, 4018, 4019, 4020, 4021, 4022, 4023, 4024, 4025, 4026, and 4027; and tract 1900, blocks 1000, 1001, 1002, 1003, 1004, 1005, 1006, 1007, 1008, 1009, 1010, 1011, 1012, 1013, 1014, 1015, 1016, 1017, 1018, 1019, 1022, 1023, 1025, 1026, 1027, 1028, 1029, 1030, 1032, 1033, 1034, 1035, 1036, 1037, 1038, 1039, 2004, 2005, 2007, 2008, 2009, 2010, 2011, 2012, 2013, 2014, 2015, 2016, 2017, 2018, 2019, 2020, 2021, 2022, 2023, 2024, and 2025; and tract 2000, blocks 1000, 1001, 1002, 1003, 1004, 1005, 1006, 1007, 1008, 1009, 1010, 1011, 1012, 1013, 1014, 1015, 1016, 1017, 1018, 1019, 1020, 1021, 1022, 1023, 1024, 1025, 1026, 1027, 1028, 1029, 1030, 1031, 1032, 1033, 1034, 1035, 1036, 1037, 1038, 1039, 2009, 2010, 2011, 2012, 2013, 2014, 2015, 2016, 2017, 2018, 2019, 2020, 2021, 2022, 2023, 2024, 2025, 2026, 2027, 2028, 2029, 2030, 2031, 2032, 2033, 2034, 2035, 2036, 2037, 2038, 2039, 2040, 2041, 2042, 2043, 2045, 2047, 2048, 2049, 2050, 2051, 2052, 2053, 2054, 2055, 2056, 2057, 2058, 2059, and 2060; and tract 2100, blocks 1008, 1010, 1012, 1020, 1024, 1025, 1028, 1030, 1031, 1033, 1034, 1035, 1036, 1037, 1038, 1042, 1044, 1046, 1048, 1050, 1051, 1052, 1056, 1057, 1058, 1059, 1060, 1062, 1063, 1064, 1066, 1067, 1068, 1069, 1070, 1071, 1072, 1073, 1074, 1075, 2000, 2001, 2002, 2003, 2004, 2005, 2006, 2007, 2008, 2009, 2010, 2011, 2012, 2013, 3000, 3001, 3002, 3003, 3004, 3005, 3006, 3007, 3008, 3009, 3010, 3011, 3012, 3013, 3014, 3015, 3016, 3017, 3018, and 3019; and tract 2200, blocks 1003, 1004, 1005, 1009, 1011, 1012, 1013, 1014, 1015, 1016, 1017, 1018, 1022, 1023, 1024, 1025, 1026, 1027, 1028, 1029, 1032, 1035, 1039, 1043, 1046, 2019, 2020, 2022, 2023, 2025, 2030, 2031, 2046, 2049, 2051, 2056, 2057, 2067, 2068, 2069, and 2073; and tract 2300, blocks 1008, 1009, 1010, 1017, 1018, 1021, 1022, 1023, 1024, 1025, 1026, 1030, 1031, 1033, 2001, 2002, 2006, 2015, 2016, 2017, 2018, 2024, 2025, 2026, and 2027; and tract 2500, blocks 1009, 1010, 1011, 1012, 1013, 1014, 1015, 1023, 1024, 1025, 1026, 1027, 1028, 1029, 1030, 1031, 2000, 2001, 2002, 2003, 2004, 2005, 2006, 2007, 2008, 2009, 2010, and 2011; and tract 2601, blocks 3007, 3008, 3030, 3031, 3032, 3033, 3034, 3035, 3036, 3037, 3038, 3039, 3040, 3041, 3042, 3043, 3044, 3045, 3046, 3047, 3048, 3049, and 3050; and tract 2602, block 2121.

(f) That part of the city of Brodhead located in the county.

History: 2011 a. 43.

4.46 Forty-sixth assembly district. All of the following territory in Dane County constitutes the 46th assembly district:

(1) The towns of Pleasant Springs and Sun Prairie.

(2) That part of the town of Cottage Grove comprising U.S. census tract 12001, blocks 1000, 1007, 1009, 1010, 1012, 1013, 1015, 1016, 1017, 1018, 1020, 1024, 1025, 1026, 1027, 1028, 1033, 1034, 1039, 1040, 1041, 1042, 1045, 1049, 1066, 1073, 1074, 1075, 1078, 1081, 1089, 1092, 1095, 2036, 2037, 2038, 3003, 3004, 3005, 3006, 3007, 3008, 3009, 3014, 3016, 3017, 3018, 3019, 3023, 3024, 3038, 3067, 3070, 3071, and 3072; and tract 12002, blocks 1000, 1001, 1002, 1003, 1004, 1005, 1006, 1007, 1018, 1019, 2000, 2001, 2002, 2003, 2004, 2005, 2006, 2007, 2008, 2009, 2010, 2011, 2012, 2013, 2014, 2015, 2016, 2017, 2018, 2019, 2020, 2021, 2022, 2023, 2024, 2025, 2026, 2027, 2028, 2029, 2030, 2031, 2032, 2033, 2034, 2035, 2036, 2038, 2039, 2046, 2047, 2048, 2049, 2050, 2051, 2052, 2053, 2054, 2055, 2056, 2057, 2058, 2059, 2060, 2061, 2062, 2063,

2064, 2065, 2066, 2067, 2068, 2069, 2070, 2071, 2081, 2082, 2083, 2084, 2085, 3000, 3001, 3002, 3003, 3004, and 3049.

(3) That part of the town of Dunkirk comprising U.S. census tract 12100, blocks 1000, 1001, 1002, 1003, 1004, 1047, 1054, and 1056; and tract 12201, blocks 1000, 2014, 2020, 2021, 2022, 2023, 2024, 2026, 2027, 2028, 2048, and 2050; and tract 12202, blocks 1021, 1022, 1023, 1024, 4021, 4023, 4024, 4025, 4026, 4033, and 4037; and tract 12300, blocks 1009, 1011, 1015, 1022, 1025, 1028, 1032, 1040, 1043, 1045, 1046, 1050, 1051, 1052, 1053, 1054, 1055, 1058, 2035, 3014, 3016, 3018, 3022, 3023, 3024, 3025, 3026, 3027, 3028, 3034, 3035, 4000, 4004, 4005, 4006, 4009, and 4043.

(4) The village of Cottage Grove.

(5) The cities of Stoughton and Sun Prairie.

History: 2011 a. 43.

4.47 Forty-seventh assembly district. All of the following territory in Dane County constitutes the 47th assembly district:

(1) The towns of Blooming Grove, Dunn, and Madison.

(2) That part of the town of Cottage Grove comprising U.S. census tract 11401, blocks 3066 and 3067; and tract 12001, blocks 2010, 2011, 2012, 2025, 2030, 2033, and 2039; and tract 12002, blocks 1008, 1009, 1010, 1011, 1012, 1013, 1014, 1017, 1021, 1022, 1023, 1024, 1025, 1026, 1027, 1028, 1029, 1030, 1031, 1032, 1033, 1034, 1035, 1036, 1037, 1038, 1039, 1040, 1041, 1042, 1043, 1044, 1045, 1046, 1047, 1048, 1052, 1053, 1054, 1060, 1062, 2037, 2040, 2041, 2042, 2043, 2044, 2045, 2072, 2073, 2074, 2075, 2076, 2077, 2078, 2079, 2080, 3005, 3006, 3007, 3008, 3009, 3010, and 4019.

(3) The village of McFarland.

(4) The city of Monona.

(5) That part of the city of Fitchburg comprising U.S. census tract 501, blocks 2001, 2002, 2004, 2007, 2012, 2015, 2016, 2017, 2022, 2023, 2027, 2028, 2029, 3011, and 3012; and tract 503, blocks 4000, 4001, 4002, 4003, 4004, 4005, 4006, 4007, 5000, 5001, 5002, 5003, 5004, 5005, 5006, 5007, 5008, 5009, 5010, 5011, and 5012; and tract 600, blocks 1016, 1019, 1022, 1023, 1033, 1034, 1035, 1036, 2004, 2005, 2006, 2007, 2008, 2009, 2010, 2012, 2013, 2014, 2015, 2016, 3001, 3003, 3004, 3005, 3006, 3007, 3008, 3009, 3010, 3011, 3012, 3013, 3017, 3018, 3019, 3020, 3021, 3022, 3024, 3025, 3026, and 3027; and tract 1402, blocks 3017, 3018, 3019, 3020, 3021, 3022, 3023, 3024, 3025, 3026, 3027, and 4014; and tract 1403, blocks 1000, 1001, 1002, 1003, 1004, 1005, 1006, 1007, 1008, 1009, 1010, 1011, 1012, 1013, 1014, 1015, 1016, 1017, 1018, 1019, 1020, 1021, 1022, 1023, 1024, 1025, 1026, 1027, 1028, 1029, 1030, 1031, 1032, 1033, 1034, 1035, 1036, 1037, 1038, 1039, 1040, 1041, 1042, 1043, 2000, 2001, 2002, 2003, 2004, 2005, 2006, 2007, 2008, 2009, 2010, 2011, 2012, 2013, 2014, 2015, 2016, 2017, 2018, 2019, 2020, 2021, 2022, 3010, 3012, 3013, 3021, 3022, 3023, 3024, 3025, 3026, 3027, 3028, 3029, 3030, 3031, 3032, 3033, 3034, 3035, 3036, 3037, 3038, 3039, 3040, 3041, 3042, 3043, 3044, 3045, 3046, 3047, 3048, 3049, 3050, 3051, 3052, 3053, 3054, 3055, 3056, 3057, 3058, 3059, 3060, 3061, 3062, 3063, 3064, 3065, 3066, 3067, 3068, 3071, and 3072; and tract 1502, blocks 1015, 1016, 1017, 1018, 1022, 1023, 3005, 3017, 3018, and 3019; and tract 10600, blocks 1003, 1004, 1005, 1006, 1007, 1008, 1009, 1010, 1011, 1012, 1013, 1014, 1015, 1016, 1017, 1018, 1019, 1020, 1021, 1022, 1027, and 1028; and tract 10701, blocks 1000, 1001, 1002, 1003, 1004, 1005, 1006, 1007, 1008, 1009, 1010, 1011, 1012, 1013, 1014, 1015, 1016, 1017, 1018, 1019, 1020, 1021, 1022, 1023, 1024, 1025, 1026, 1027, 1028, 1029, 1030, 1031, 1032, 1033, 1034, 1035, 2000, 2001, 2002, 2003, 2004, 2005, 2006, 2007, 2008, 2009, 2010, 2011, 2012, 2013, 2014, 2015, 2016, 2017, 2018, 2019, 2020, 3000, 3001, 3002, 3003, 3004, 3005, 3006, 3007, 3008, 3009, 3010, 3011, 3012, 3013, 3014, 3015, 3016, 3017, 3018, 3019, 3020, 3021, 3022, 3023, 3024, 3025, 3026, 3027, and 3028; and tract 10702, blocks 1000, 1001, 1002, 1003, 1004, 1014, 1023, 1025,

1026, 1027, 2000, 2001, 2002, 2003, 2004, 2005, 2006, 2007, 2008, 2009, 3000, 3001, 3002, 3003, 3004, 3005, 3006, 3007, 3008, 3009, 3010, 3011, 3012, 3013, 3014, and 3015.

(6) That part of the city of Madison comprising U.S. census tract 2900, blocks 1000, 1001, 1002, 1003, 1004, 1005, 1006, 1007, 1008, 1009, 1010, 1011, 1012, 1013, 1014, 1015, 1016, 2000, 2001, 2002, 2003, 2004, 2005, 2006, 2007, 2008, 2011, 2012, 2013, 2014, 2015, 2016, 2018, 2019, 2020, 2021, 2022, 2023, 2024, 3000, 3001, 3002, 3003, 3004, 3005, 3007, 3008, and 3009; and tract 3100, blocks 3000, 3001, 3002, 3003, 3004, 3005, 3006, 3007, 3009, 3017, 3019, 3020, 3021, 3022, 3023, 3025, 3026, 3027, 3028, 3029, 3030, 3031, 3032, 3035, 3037, 3038, 3039, 3040, 3041, 3042, 3043, 3044, 3045, 3046, 3047, 3049, 3050, 3051, 3052, 3053, 3054, 3055, 3056, 3057, 3059, 3060, 3061, 3062, 3063, 3064, and 3065; and tract 10501, blocks 1000, 1001, 1002, 1003, 1005, 1014, 1017, 1018, 1019, 1020, 1022, 1024, 1025, 1030, 1031, 1032, 1033, 1034, 1035, 1036, 1037, 1038, 2000, 2001, 2002, 2003, 2004, 2005, 2006, 2007, 2008, 2009, 2010, 2035, 2040, 2042, 2044, 2045, 2046, 2047, 2048, 2050, 2051, 2052, 2053, 2054, 2057, 2058, 2077, 2078, 2084, and 2085; and tract 10502, blocks 1017, 1018, and 1033; and tract 11401, blocks 3029, 3030, 3037, 3050, 3052, 3053, 3054, 3056, 3059, 3069, 3074, 3075, 3076, 3077, 3080, 3081, 3088, 3094, 3095, 3099, 3100, 3101, 3102, 3103, 3104, 3107, 3108, 3110, 3111, 3112, 3113, 3114, 3115, 3116, 3117, 3118, 3119, 3120, 3121, 3123, 3124, and 3125.

History: 2011 a. 43.

4.48 Forty-eighth assembly district. All of the following territory in Dane County constitutes the 48th assembly district:

(1) The village of Maple Bluff.

(2) That part of the city of Madison comprising U.S. census tract 2000, blocks 1000, 1031, 1032, 1033, 2000, 2001, and 2003; and tract 2200, blocks 1000, 1001, 1002, 1003, 1004, 1005, 1006, 1007, 1008, 1009, 1010, 1011, 1012, 1013, 1014, 1015, 1016, 1017, 3000, 3001, 3002, 3003, 3004, 3005, 3006, 3007, 3008, 3009, 3010, 3011, 3012, 3013, 3014, 3015, 3016, 3017, 3018, 3019, 3020, 3021, 3022, 3023, 3024, and 3025; and tract 2301, blocks 1000, 1001, 1002, 1003, 1004, 1005, 1006, 1007, 1008, 1009, 1010, 1011, 1012, 1013, 1014, 1015, 1016, 1017, 1018, 1019, 1020, 2000, 2001, 2002, 2003, 2004, 2005, 2006, 2007, 2008, 2009, 2010, 2011, 2012, 2013, 2014, 2015, 2016, 2017, 2018, 2019, 2020, 2021, 2022, 2023, 2024, 2025, and 2026; and tract 2302, blocks 1008, 1009, 1010, 1011, 1012, 1013, 1014, 1015, 1016, 1017, 1018, 1020, 1021, 1022, 1023, 1024, 1025, 1026, 1028, 1029, 1030, 1031, 1032, 1033, 1034, 1035, 1036, 1037, 1038, 1039, 1040, 1041, and 1042; and tract 2401, blocks 1000, 1001, 1002, 1003, 1004, 1005, 1006, 1007, 1008, 1009, 1010, 1011, 1012, 1013, 1014, 1015, 2000, 2001, 2002, 2003, 2004, 2005, 2006, 2007, 2008, 2009, 2010, 2011, 2012, 2013, 2014, 2015, 2016, 2017, 3000, 3001, 3002, 3003, 3004, 3005, 3006, 3007, 3008, 3009, 3010, 3011, 3012, 3013, 3014, 3015, and 3016; and tract 2402, blocks 1001, 1002, 1003, 1004, 1005, 1006, 1007, 1008, 1009, 1010, 1011, 1013, 1014, 1015, 1016, 1017, 1018, 1019, 1020, 1021, 1022, 1023, 1024, 1025, 1026, 1027, 1028, 1029, 1030, 1031, 1032, 2000, 2001, 2002, 2003, 2004, 2005, 2006, 2007, 2008, 2009, 2010, 2011, 2012, 2013, 2014, 2015, 2016, 2017, and 2018; and tract 2500, blocks 1001, 1005, 1006, 1007, 1009, 1010, 1011, 1012, 1013, 1014, 1015, 1016, 1017, 1018, 1019, 1020, 1021, 1022, 1026, 1027, 1028, 1029, 1032, 1033, 1034, 1035, 1036, 1037, 1038, 1039, 1040, 1041, 1042, 1043, 1044, 1045, 1046, 1047, 1048, 1049, 1050, 1051, 1052, 1053, 1054, 1055, 1056, 1057, 1058, 1059, 1060, 1061, 1062, 1066, 1067, 1068, 1069, 1070, 1071, 1072, 1073, 1074, 1075, 1076, 1077, 1078, 1079, 1080, 1081, 1082, 1083, 1084, 1085, 1086, 1087, and 1088; and tract 2601, blocks 1000, 1001, 1002, 1003, 1004, 1005, 1006, 1007, 1008, 1009, 1010, 1011, 1012, 1013, 1014, 1015, 1016, 2000, 2001, 2002, 2003, 2004, 2005, 2006, 2007, 2008, 2009, 2010, 2011, 2016, 2017, 2018, 2019, and 2025; and tract 2602, blocks 1000, 1002, 1003, 1004, 1005, 1006, 1007, 1008, 1009, 1010, 1011, 1012, 1013, 1014,

1015, 1016, 1017, 1018, 1019, 1020, 1021, 1022, 1023, 2002, 2003, 2004, 2005, 2006, 2007, 2008, 2009, 2010, 2011, 2012, 2013, 2014, 2015, 2016, 2017, 2018, 2019, 2020, 2021, 2022, 2023, 2024, 2025, 2029, 2030, 2031, 2032, 2033, 2034, 2035, 2036, 2037, 2038, 2039, 3000, 3001, 3002, 3003, 3004, 3005, 3006, 3007, 3008, 3009, 3010, 3011, 3012, 3013, 3014, 3015, 3016, 3017, 3018, 3019, 3020, 3021, 3022, and 3023; and tract 2603, blocks 1000, 1002, 1003, 1004, 1008, 1010, 1013, 1014, 1015, 1016, 1017, 1018, 1019, 1020, 1021, 1022, 1026, 1027, 1029, 1030, 1031, 1032, 1033, 1034, 1035, 1037, 1038, 1039, 1040, 1041, 1042, 1043, 1044, 2000, 2001, 2002, 2003, 2004, 2005, 2006, 2007, 2008, 2009, 2010, 2011, 2012, 2013, 2014, 2015, 2016, 2017, 2018, 2019, 2020, 2021, 2022, 2023, 2024, 2025, 2026, 2027, 2028, 2029, 2030, 2031, 2032, 2033, 2034, 2035, 2036, 2037, 2038, 2039, 2040, 2041, 2042, 2043, 2044, 2045, 2046, 2047, 2048, 2049, 2050, 2051, 2052, 2053, 2054, 2055, 2056, 2057, 2058, 2059, 2060, 2061, 2062, 2063, 2064, 2065, 2066, 2067, 2068, 2069, 2070, 2071, 2072, 2073, 2074, 2075, 2076, 2077, and 2078; and tract 2700, blocks 1000, 1001, 1002, 1003, 1004, 1005, 1006, 1007, 1008, 1009, 1010, 1011, 1012, 1013, 1014, 2000, 2001, 2002, 2003, 2004, 2005, 2006, 2007, 2008, 2009, 2010, 2011, 2012, 2013, 2014, 2015, 2016, 2017, 2018, 2019, 2020, 2021, 2022, 2023, 2024, 2025, 2026, 2027, 2028, 2029, 2030, 3000, 3001, 3002, 3003, 3004, 3005, 3006, 3008, 3009, 3010, 3015, 3016, 3017, 3018, 3019, 3020, 3021, 3022, 3023, 3025, 3026, 3027, 3028, 3029, 3030, 3031, 3032, 3033, 3034, 3035, 3036, 3037, 3038, 3041, and 3042; and tract 2800, blocks 1000, 1001, 1002, 1003, 1004, 1005, 1006, 1007, 1008, 1009, 1010, 1011, 1012, 1013, 1014, 1015, 1016, 1017, 1018, 1019, 1020, 1021, 1022, 1023, 1024, 1025, 1026, 1027, 1028, 1029, 1030, 1031, 1032, 1033, 1034, 1035, 1036, 1037, 1038, 1039, 2000, 2001, 2002, 2003, 2004, 2005, 2007, 2008, 2009, 2010, 2011, 2012, 2013, 2016, and 2017; and tract 3001, blocks 1000, 1001, 1002, 1003, 1004, 1005, 1006, 1007, 1008, 1009, 1010, 1011, 1012, 2000, 2001, 2002, 2003, 2004, 2005, 2006, 2007, 2008, 2009, 2010, 2011, 2012, 2013, 2014, 2015, 3000, 3001, 3002, 3003, 3004, 3005, 3006, 3007, 3008, 3009, 3010, 3011, 3012, 3013, 4000, 4001, 4002, 4003, 4004, 4005, 4006, 4007, 4008, 4009, 4010, 4011, 4012, 5000, 5001, 5002, 5003, 5004, 5005, 5006, 5007, 5008, 5009, 5010, 5011, 5012, 5013, 5014, and 5015; and tract 3002, blocks 1000, 1001, 1002, 1003, 1004, 1005, 1006, 1007, 1008, 1009, 1010, 1011, 1012, 1013, 1014, 1015, 1016, 1017, 2000, 2001, 2002, 2003, 2004, 2005, 2006, 2007, 2008, 2009, 2010, 2011, 2012, 2013, 2014, 2016, 2017, and 2018; and tract 3100, blocks 1000, 1001, 1002, 1003, 1004, 1005, 1006, 1007, 1008, 1009, 1010, 2000, 2001, 2002, 2003, 2004, 2005, 2006, 2007, 2008, 2009, 2010, 2011, 3008, 3010, 3011, 3012, 3013, 3014, 3015, 3016, 3018, 3068, 4000, 4001, 4002, 4003, 4004, 4005, 4006, 4007, 4008, 4009, 4010, 4011, 4012, 4013, 4014, 4015, 4016, 4017, 4018, 4019, 4020, 4021, 4022, and 4023; and tract 10200, block 1000; and tract 11200, blocks 3007, 3024, 3025, 3027, 3028, 3029, 3030, 3060, 4015, 4021, 4022, 4024, 4025, 4027, 4029, 4040, 4041, 4042, 4043, 4044, 4045, 4046, 4047, 4048, 4049, 4050, 4051, 4052, 4053, 4054, 4055, 4056, 4057, 4063, 4064, 4065, 4066, 4067, 4070, 4072, 4073, 4074, 4075, 4076, 4077, 4078, 4082, 4083, 4084, 4088, 4089, 4090, 4091, 4092, and 4093; and tract 11401, blocks 1002, 1003, 1004, 1005, 1006, 1007, 1008, 1009, 1010, 1011, 1012, 1013, 1014, 1015, 1016, 1017, 1018, 1019, 1020, 1021, 1022, 1023, 1024, 1026, 1027, 1028, 1029, 1030, 1031, 1032, 1033, 1034, 1035, 1036, 1037, 1038, 1039, 1040, 1041, 1042, 1043, 1044, 1046, 1047, 1049, 1050, 1051, 1054, 1055, 1056, 1057, 1060, 1062, 1063, 1064, 1065, 1066, 1067, 1068, 1069, 1070, 1071, 2000, 2001, 2002, 2003, 2004, 2005, 2006, 2007, 2008, 2009, 2010, 2013, 2014, 2015, 2016, 2017, 2018, 2019, 2020, 2021, 2022, 2023, 2024, 2025, 2026, 2027, 2028, 2029, 2030, 2031, 2032, 2034, 2036, 2037, 2038, 2040, 2041, 2042, 2043, 2044, 2045, 2046, 2047, 2048, 2049, 2050, 2051, 2052, 2053, 2054, 2055, 2056, 2057, 2058, 2059, 2060, 2061, 2062, 2063, 2064, 2065, 2066, 2067, 2068, 2070, 2071, 2072, 2073, 3002, 3003, 3004, 3006, 3008, 3009, 3010,

3011, 3012, 3013, 3019, 3020, 3021, 3022, 3023, 3024, 3025, 3026, 3027, 3028, 3031, 3032, 3033, 3034, 3035, 3036, 3043, 3045, 3048, and 3049; and tract 11402, blocks 1012, 1021, 1022, 1023, 1024, 1025, 1026, 1027, 1030, 1031, 1032, 1033, 1034, 1035, 1036, 1037, 1038, 1039, 1040, 1041, 1042, 1044, 1049, 1051, 1053, 1054, 1055, 1061, 1065, 1070, 1073, 1085, 1086, 1087, 1088, 1089, 1090, 1091, 1094, 1095, 1097, 1098, 1099, 1102, 1104, 1107, 1108, 1109, 1111, 2005, 2006, 2007, 2008, 2009, 2010, 2011, 2012, 2013, 2014, 2016, 2017, 2018, 2019, 2020, 2021, 2022, 2023, 2024, 2025, 2026, 2027, 2028, 2031, 2032, 2033, 2034, 2035, 2036, 2037, 2038, 2039, 2040, 2043, 2044, 2047, 2050, 2051, 2052, 2053, 2054, 2055, 2056, 2057, 3035, 3090, 3092, 3094, 3197, 3198, 3203, 3204, 3210, and 3214.

History: 2011 a. 43.

4.49 Forty-ninth assembly district. All of the following territory constitutes the 49th assembly district:

- (1) WHOLE COUNTY. Grant.
- (2) IOWA COUNTY. That part of Iowa County consisting of all of the following:
 - (a) That part of the village of Livingston located in the county.
 - (b) That part of the village of Montfort located in the county.
 - (c) That part of the village of Muscoda located in the county.
- (3) LAFAYETTE COUNTY. That part of Lafayette County consisting of all of the following:
 - (a) The town of Benton.
 - (b) The village of Benton.
 - (c) That part of the village of Hazel Green located in the county.
 - (d) That part of the city of Cuba City located in the county.
- (4) RICHLAND COUNTY. That part of Richland County consisting of all of the following:
 - (a) The towns of Akan, Bloom, Dayton, Eagle, Forest, Richwood, and Sylvan.
 - (b) The villages of Boaz and Yuba.
 - (c) That part of the village of Viola located in the county.

History: 2011 a. 43.

4.50 Fiftieth assembly district. All of the following territory constitutes the 50th assembly district:

- (1) JUNEAU COUNTY. That part of Juneau County consisting of all of the following:
 - (a) The towns of Armenia, Clearfield, Cutler, Finley, Fountain, Germantown, Kildare, Kingston, Lemonweir, Lindina, Lisbon, Lyndon, Marion, Necedah, Orange, Plymouth, Seven Mile Creek, Summit, and Wonewoc.
 - (b) The villages of Camp Douglas, Hustler, Lyndon Station, Necedah, Union Center, and Wonewoc.
 - (c) The cities of Elroy, Mauston, and New Lisbon.
- (2) MONROE COUNTY. That part of Monroe County consisting of all of the following:
 - (a) The towns of Clifton and Glendale.
 - (b) The village of Kendall.
- (3) RICHLAND COUNTY. That part of Richland County consisting of all of the following:
 - (a) The towns of Henrietta, Marshall, Richland, Rockbridge, and Westford.
 - (b) That part of the village of Cazenovia located in the county.
 - (c) The city of Richland Center.
- (4) SAUK COUNTY. That part of Sauk County consisting of all of the following:
 - (a) The towns of Dellona, Excelsior, Ironton, La Valle, Reedsburg, Westfield, Winfield, and Woodland.
 - (b) The villages of Ironton, La Valle, Loganville, and Rock Springs.
 - (c) That part of the village of Cazenovia located in the county.
 - (d) The city of Reedsburg.

(5) **VERNON COUNTY.** That part of Vernon County consisting of the town of Greenwood.

History: 2011 a. 43.

4.51 Fifty–first assembly district. All of the following territory constitutes the 51st assembly district:

(1) **GREEN COUNTY.** That part of Green County consisting of all of the following:

- (a) The towns of Cadiz, Clarno, Jordan, and Monroe.
- (b) The village of Browntown.
- (c) The city of Monroe.

(2) **IOWA COUNTY.** That part of Iowa County consisting of all of the following:

(a) The towns of Clyde, Dodgeville, Eden, Highland, Linden, Mifflin, Mineral Point, Pulaski, and Wyoming.

(b) The villages of Avoca, Cobb, Highland, Linden, and Rewey.

(c) That part of the village of Blanchardville located in the county.

(d) The cities of Dodgeville and Mineral Point.

(3) **LAFAYETTE COUNTY.** That part of Lafayette County consisting of all of the following:

(a) The towns of Argyle, Belmont, Blanchard, Darlington, Elk Grove, Fayette, Gratiot, Kendall, Lamont, Monticello, New Diggings, Seymour, Shullsburg, Wayne, White Oak Springs, Willow Springs, and Wiota.

(b) The villages of Argyle, Belmont, Gratiot, and South Wayne.

(c) That part of the village of Blanchardville located in the county.

(d) The cities of Darlington and Shullsburg.

(4) **RICHLAND COUNTY.** That part of Richland County consisting of all of the following:

(a) The towns of Buena Vista, Ithaca, Orion, and Willow.

(b) The village of Lone Rock.

(5) **SAUK COUNTY.** That part of Sauk County consisting of all of the following:

(a) The towns of Bear Creek, Franklin, Spring Green, and Washington.

(b) The villages of Lime Ridge, Plain, and Spring Green.

History: 2011 a. 43.

4.52 Fifty–second assembly district. All of the following territory in Fond du Lac County constitutes the 52nd assembly district:

(1) The towns of Byron, Empire, Fond du Lac, Oakfield, and Taycheedah.

(2) That part of the town of Calumet comprising U.S. census tract 42100, blocks 1009, 1010, 1011, 1012, 1018, 1019, 1020, 1021, 1022, 1023, 1024, 1025, 1026, 1027, 1028, 1029, 1030, 1031, 1032, 1033, 1034, 1052, 1053, 1054, 1055, 1056, 1057, 1058, 1067, 1068, 1069, 1070, 1071, 1072, and 1073.

(3) That part of the town of Friendship comprising U.S. census tract 41300, block 1002.

(4) The village of Oakfield.

(5) The city of Fond du Lac.

History: 2011 a. 43.

4.53 Fifty–third assembly district. All of the following territory constitutes the 53rd assembly district:

(1) **DODGE COUNTY.** That part of Dodge County consisting of that part of the city of Waupun located in the county.

(2) **FOND DU LAC COUNTY.** That part of Fond du Lac County consisting of all of the following:

(a) The towns of Eldorado, Lamartine, Rosendale, Springvale, and Waupun.

(b) That part of the town of Friendship comprising U.S. census tract 41300, blocks 1000, 1004, 1007, 1008, 1009, 1010, 1011, 1012, 1014, 1015, 1016, 1017, 1018, 1019, 1020, 1021, 1022, 1023, 1024, 1025, 1026, 1027, 1028, 1029, 1030, 1031, 1034, 1035, 1036, 1037, 1038, 1039, 1040, 1041, 1042, 1043, 1048, 1049, 1052, 1053, 1054, 1055, 1058, 1061, 1063, 1064, 1065, 1066, 1068, 1069, 1071, 1072, 1075, 1076, 1082, 1083, 1084, 1085, 1091, 1092, 1093, 1124, 1128, 1129, 2024, 2027, 2028, 2038, 2039, 5000, 5002, 5016, 5033, 5035, 5037, 5058, 5060, 5061, and 5069; and tract 41400, blocks 4000, 4001, 4002, 4003, 4004, 4005, 4006, 4007, 4008, 4009, 4010, 4011, 4012, 4013, 4014, 4015, 4038, 4039, 4040, 4041, 4042, 4043, 4044, 4045, 5000, 5001, 5002, 5003, 5004, 5005, 5006, 5007, 5008, 5009, 5010, 5011, 5012, 5013, 5014, 5015, 5016, 5017, 5018, 5019, 5020, 5021, 5022, 5023, 5024, 5025, 5026, 5027, 5028, 5029, 5030, 5031, 5032, 5033, 5034, 5035, 5036, 5037, 5038, 5039, and 5040.

(c) The villages of North Fond du Lac and Rosendale.

(d) That part of the city of Waupun located in the county.

(3) **WINNEBAGO COUNTY.** That part of Winnebago County consisting of all of the following:

(a) The towns of Algoma, Black Wolf, Nekimi, Nepeuskun, Omro, Rushford, and Utica.

(b) That part of the town of Oshkosh comprising U.S. census tract 300, blocks 2001, 2003, 2004, 2010, 2014, 2015, 2016, 2017, 2019, 2024, 2041, 2043, and 2046; and tract 400, blocks 1005, 1010, 1014, and 1015; and tract 900, blocks 1000, 1011, 1016, 1017, 1018, 1022, 1023, 1024, 1025, 1028, 1031, 2000, 2001, 2003, 2004, and 2009; and tract 1600, blocks 1000, 1001, 1002, 1003, 1004, 1005, 1006, 1007, 1008, 1009, 1010, 1011, 1012, 1015, 1016, 1017, 1018, 1024, 1033, 1043, 1044, 1045, 1046, 1048, 1052, 1055, 1057, 1058, 1059, 1060, 1063, 1067, 1071, 1072, 1073, 1074, 1075, 1076, 1081, 1082, 1083, 1087, 1088, 1091, 1092, 1094, 1095, 1096, 1097, 1098, 1099, 1100, 1101, 2000, 2003, 2004, 2005, 2007, 2008, 2009, 2010, 2013, 2014, 2016, 2018, 2019, 2021, 2024, 2026, 2030, 2032, 2033, 2034, 2036, 2046, 2047, 2050, 2052, and 2055; and tract 1700, blocks 1000, 1001, 1002, 1003, 1004, 1005, 1006, 1007, 1008, 1009, 1010, 1011, 1012, 1013, 1014, 1015, 1016, 1017, 1018, 1019, 1020, 1021, 1022, 1023, 1024, 1025, 1026, 1027, 1028, 1029, 1030, 1031, 1032, 1033, 1034, 1035, 1036, 1037, 1038, 1039, 1042, 1044, 1045, 1046, 1047, 1048, 1049, 1050, 1051, 1052, 1053, 1056, 1057, 1058, 1060, 1061, 1067, 1068, 1069, 1071, 1074, 1075, 1081, 1084, 1085, 1087, 1088, 1089, 1092, 1093, 1094, 1095, 1097, 2000, 2001, 2002, 2003, 2004, 2005, 2006, 2007, 2008, 2009, 2011, 2012, 2013, 2016, 2017, 2030, 2032, 2033, 2034, 2038, 2039, 3000, 3001, 3003, 3004, 3006, 3007, 3008, 3010, 3016, 3020, 3021, 3022, 3023, 3025, 3027, 3030, 3031, 3034, 3037, 3038, 3039, 4000, 4001, 4002, 4008, 4009, 4012, 4013, 4015, 4016, 4017, 4018, 4021, and 4027.

(c) The city of Omro.

(d) That part of the city of Oshkosh comprising U.S. census tract 300, blocks 2006, 2007, 2008, 2012, 2013, 2020, 2025, 2026, 2027, 2028, 2029, 2030, 2031, 2034, 2035, 2036, and 2037; and tract 400, blocks 1000, 1001, 1002, 1003, 1004, 1006, 1007, 1008, 1009, 1011, 1012, 1013, 1016, 1017, 1018, 1019, 1020, and 1021; and tract 900, blocks 1002, 1012, 1013, 1014, 1015, 1019, 1020, 1021, 1026, 1033, 2005, and 2006; and tract 1600, blocks 1013, 1014, 1019, 1020, 1021, 1022, 1023, 1025, 1026, 1027, 1028, 1029, 1030, 1031, 1032, 1034, 1035, 1036, 1037, 1038, 1039, 1040, 1041, 1042, 1047, 1049, 1050, 1051, 1053, 1054, 1056, 1061, 1062, 1064, 1065, 1066, 1068, 1069, 1070, 1077, 1078, 1079, 1080, 1084, 1085, 1086, 1089, 1090, 1093, 2001, 2002, 2006, 2011, 2012, 2015, 2017, 2020, 2022, 2023, 2025, 2027, 2028, 2029, 2031, 2035, 2037, 2038, 2039, 2040, 2041, 2042, 2043, 2044, 2045, 2048, 2049, 2051, 2053, 2054, 2056, and 2057; and tract 1700, blocks 1040, 1041, 1043, 1054, 1055, 1059, 1062, 1063, 1064, 1065, 1066, 1070, 1072, 1073, 1076, 1077, 1078, 1079, 1080, 1082, 1083, 1086, 1090, 1091, 1096, 2010, 2014, 2015, 2018, 2019, 2020, 2021, 2022, 2023, 2024, 2025, 2026,

2027, 2028, 2029, 2031, 2035, 2036, 2037, 2040, 3002, 3005, 3009, 3011, 3012, 3013, 3014, 3015, 3017, 3018, 3019, 3024, 3026, 3028, 3029, 3032, 3033, 3035, 3036, 4003, 4004, 4005, 4006, 4007, 4010, 4011, 4014, 4019, 4020, 4022, 4023, 4024, 4025, and 4026.

History: 2011 a. 43.

4.54 Fifty-fourth assembly district. All of the following territory in Winnebago County constitutes the 54th assembly district:

(1) That part of the town of Oshkosh comprising U.S. census tract 100, blocks 1000, 1010, 2000, 3017, 3021, and 3022; and tract 200, block 1000; and tract 300, blocks 1000, 2000, 2009, 2038, and 3000; and tract 1500, blocks 1001, 1006, 2000, 2001, and 3000.

(2) That part of the city of Oshkosh comprising U.S. census tract 100, blocks 1001, 1002, 1003, 1004, 1005, 1006, 1007, 1008, 1009, 2001, 2002, 2003, 2004, 2005, 2006, 2007, 3000, 3001, 3002, 3003, 3004, 3005, 3006, 3007, 3008, 3009, 3010, 3011, 3012, 3013, 3014, 3015, 3016, 3018, 3019, 3020, and 3023; and tract 200, blocks 1001, 1002, 1003, 1004, 1005, 1006, 1007, 1008, 1009, 1010, 1011, 1012, 1013, 1014, 1015, 1016, 1017, 1018, 1019, 1020, 1021, 1022, 1023, 2000, 2001, 2002, 2003, 2004, 2005, 2006, 2007, 2008, 3000, 3001, 3002, 3003, 3004, 3005, 3006, 3007, 3008, and 3009; and tract 300, blocks 1001, 1002, 1003, 1004, 1005, 1006, 1007, 1008, 1009, 1010, 1011, 1012, 1013, 1014, 1015, 1016, 1017, 1018, 1019, 1020, 1021, 1022, 1023, 1024, 1025, 1026, 1027, 1028, 2002, 2005, 2011, 2018, 2021, 2022, 2023, 2032, 2033, 2039, 2040, 2042, 2044, 2045, 2047, 2048, 2049, 2050, 3001, 3002, 3003, 3004, 3005, 3006, 3007, 3008, 3009, 3010, 3011, 3012, 3013, 3014, 3015, 3016, 3017, 3018, 3019, 3020, 3021, 3022, 3023, 3024, 3025, 3026, 3027, 3028, 3029, 3030, 3031, 3032, 3033, and 3034; and tract 400, blocks 1022, 1023, 1024, 1025, 1026, 1027, 1028, 1029, 1030, 1031, 1032, 1033, 2000, 2001, 2002, 2003, 2004, 2005, 2006, 2007, 2008, 2009, 2010, 2011, 2012, 2013, 2014, 2015, 2016, 2017, 2018, 2019, 2020, 2021, 2022, 2023, 2024, 2025, 2026, 2027, 2028, 2029, 2030, 2031, 2032, 2033, 2034, 2035, 2036, 3000, 3001, 3002, 3003, 3004, 3005, 3006, 3007, 3008, 3009, 3010, 3011, 3012, 3013, 3014, 3015, 3016, 3017, 3018, and 3019; and tract 500, blocks 1000, 1001, 1002, 1003, 1004, 1005, 1006, 1007, 1008, 1009, 1010, 1011, 1012, 1013, 1014, 1015, 1016, 1017, 1018, 1019, 1020, 1021, 1022, 1023, 1024, 2000, 2001, 2002, 2003, 2004, 2005, 2006, 2007, 2008, 2009, 2010, 2011, 2012, 2013, 2014, 2015, 2016, 2017, 2018, 2019, 2020, 2021, 2022, 2023, 2024, 2025, 2026, 2027, 2028, 2029, 2030, 3000, 3001, 3002, 3003, 3004, 3005, 3006, 3007, 3008, 3009, 3010, 3011, 3012, 3013, 3014, 3015, 3016, 3017, 3018, and 3019; and tract 700, blocks 1000, 1001, 1002, 1003, 1004, 1005, 1006, 1007, 1008, 1009, 2000, 2001, 2002, 2003, 2004, 2005, 2006, 2007, 2008, 2009, 3000, 3001, 3002, 3003, 3004, 3005, 3006, 3007, 3008, 3009, and 3010; and tract 800, blocks 1000, 1001, 1002, 1003, 1004, 1005, 1006, 1007, 1008, 1009, 1010, 1011, 1012, 1013, 1014, 1015, 2000, 2001, 2002, 2003, 2004, 2005, 2006, 2007, 2008, 2009, 2010, 2011, 2012, 2013, 2014, 2015, 2016, 2017, 2018, 2019, 2020, 2021, 2022, 2023, 2024, 2025, 3000, 3001, 3002, 3003, 3004, 3005, 3006, 3007, 3008, 3009, 3010, and 3011; and tract 900, blocks 1001, 1003, 1004, 1005, 1006, 1007, 1008, 1009, 1010, 1027, 1029, 1030, 1032, 1034, 1035, 1036, 1037, 1038, 1039, 1040, 1041, 1042, 1043, 1044, 1045, 1046, 1047, 1048, 1049, 1050, 1051, 1052, 1053, 1054, 1055, 1056, 1057, 1058, 1059, 2002, 2007, 2008, 2010, 2011, 2012, 2013, 2014, 2015, 2016, 2017, 2018, 2019, 2020, 2021, 2022, 2023, 2024, 2025, 2026, 2027, 2028, 2029, and 2030; and tract 1000, blocks 1000, 1001, 1002, 1003, 1004, 1005, 1006, 1007, 1008,

1009, 1010, 1011, 1012, 1013, 1014, 1015, 1016, 1017, 1018, 1019, 1020, 1021, 1022, 1023, 1024, 1025, 1026, 1027, 1028, 1029, 1030, 1031, 1032, 1033, 1034, 1035, 1036, 1037, 1038, 1039, 1040, 1041, 1042, 1043, 1044, 1045, 1046, 1047, 1048, 1049, 1050, 1051, 1052, 1053, 2000, 2001, 2002, 2003, 2004, 2005, 2006, 2007, 2008, 2009, 2010, 2011, 2012, 2013, 2014, 2015, 2016, 2017, 2018, 2019, 2020, 2021, 2022, 2023, 2024, 2025, 2026, 2027, 2028, 2029, 2030, 2031, 2032, 2033, 2034, 2035, 2036, 2037, 2038, 2039, 2040, 2041, 2042, 2043, 2044, and 2045; and tract 1100, blocks 1000, 1001, 1002, 1003, 1004, 1005, 1006, 1007, 1008, 1009, 2000, 2001, 2002, 2003, 2004, 2005, 2006, 2007, 2008, 2009, 2010, 2011, 2012, 2013, 2014, 2015, 2016, 2017, 2018, 2019, 2020, 2021, 2022, 2023, 3000, 3001, 3002, 3003, 3004, 3005, 3006, 3007, 3008, 3009, 3010, 3011, 3012, 3013, 3014, 3015, 3016, 3017, 3018, 3019, 3020, 4000, 4001, 4002, 4003, 4004, 4005, 4006, 4007, 4008, 4009, 4010, 4011, 4012, 4013, 4014, and 4015; and tract 1200, blocks 1000, 1001, 1002, 1003, 1004, 1005, 1006, 1007, 1008, 1009, 1010, 1011, 1012, 1013, 1014, 1015, 1016, 1017, 1018, 1019, 1020, 1021, 1022, 1023, 1024, 1025, 1026, 1027, 1028, 1029, 1030, 2000, 2001, 2002, 2003, 2004, 2005, 2006, 2007, 2008, 2009, 2010, 2011, 2012, 2013, 2014, 2015, 2016, 2017, 2018, 2019, 2020, 2021, 2022, 2023, 2024, 2025, 2026, 2027, 2028, 2029, and 2030; and tract 1300, blocks 1000, 1001, 1002, 1003, 1004, 1005, 1006, 1007, 1008, 1009, 1010, 1011, 2000, 2001, 2002, 2003, 2004, 2005, 2006, 2007, 2008, 2009, 2010, 2011, 2012, 3000, 3001, 3002, 3003, 3004, 3005, 3006, 3007, 3008, 3009, 3010, 3011, 3012, 3013, 3014, 3015, 3016, 3017, 3018, 3019, 3020, 3021, 3023, 3024, and 3025; and tract 1400, blocks 1000, 1001, 1002, 1003, 1004, 1005, 1006, 1007, 1008, 1009, 1010, 1011, 2000, 2001, 2002, 2003, 2004, 2005, 2006, 2007, 2008, 2009, 2010, 2011, 2012, 3000, 3001, 3002, 3003, 3004, 3005, 3006, 3007, 3008, 3009, 3010, 3011, 3012, 3013, 3014, 3015, 3016, 3017, 3018, 3019, 3020, 3021, 3023, 3024, and 3025; and tract 1400, blocks 1000, 1001, 1002, 1003, 1004, 1005, 1006, 1007, 1008, 1009, 1010, 1011, 2000, 2001, 2002, 2003, 2004, 2005, 2006, 2007, 2008, 2009, 2010, 2011, 2012, 2013, 2014, 2015, 2016, 2017, 2018, 3000, 3001, 3002, 3003, 3004, 3005, 3006, 3009, 3010, 3011, 3013, 3014, 3015, 3016, 3017, 3018, 3019, 3020, 3021, 3022, 3023, 3024, 3025, 3026, 3027, 3028, 3029, 3030, 3031, 3032, 3033, 3034, 3035, 3036, 3037, 3040, 3041, 3042, 3047, 3048, 3049, 3050, 3051, 3052, 3053, 3054, 3055, 3058, 3059, 3061, 3062, 3063, 3064, 3065, 3066, 3067, 4000, 4001, 4002, 4003, 4004, 4005, 4006, 4007, 4008, 4009, 4010, 4011, 4012, and 4013; and tract 1500, blocks 1000, 1002, 1003, 1004, 1005, 1007, 1008, 1009, 1010, 1011, 1012, 1013, 1014, 1015, 1016, 1017, 1018, 1019, 1020, 1021, 1022, 1023, 1024, 1025, 1026, 1027, 2002, 2003, 2004, 2005, 2006, 2007, 2008, 2009, 2010, 2011, 2012, 2013, 2014, 2015, 2016, 2017, 2018, 2019, 2020, 2021, 3001, 3002, 3003, 3004, 3005, 3006, 3007, 3008, 3009, 3010, 3011, 3012, 3013, 3014, 3015, 3016, 3017, 3018, 3019, 3020, 3021, 3022, 3023, 3024, 3025, 3026, 3027, 3028, 3029, 3030, 3031, 3032, 3033, 3034, 3035, 3036, 3037, 3038, 3039, 3040, 3041, 3042, 3043, 3044, 3045, 3048, 3049, and 3050; and tract 1801, blocks 1000, 1001, 1002, 1003, 1004, 1005, 1008, 1009, 1017, 1018, 1019, 1020, 1022, 1023, 1028, 1029, 1030, 1032, 1036, 1038, 1039, 1040, 1041, 1043, 1045, 1048, 1049, 1052, 1053, 1055, 1056, 1059, 1060, 1062, 1064, 1067, 1068, 1069, 1070, 1071, 1072, 1073, 1074, 1075, 1076, 1077, 1078, 1079, 1080, 1081, 1082, 1083, 1084, 1085, 1088, 1089, 1090, 1091, 1092, 1093, 1094, 1096, 1097, 1098, 1099, 1100, 1101, 1102, 1103, 1104, 1105, 1106, 1107, 1108, 2000, 2001, 2002, 2003, 2004, 2005, 2006, 2007, 2008, 2009, 2010, 2011, 2012, 2013, 2014, 2015, 2016, 2017, 2018, 2019, 2020, 2021, 2022, 2023, 3000, 3001, 3002, 3004, 3005, 3006, 3007, 3008, 3009, 3010, 3011, 3012, 3013, 3014, 3015, 3016, 3017, 3018, 3019, 3020, 3021, and 3023; and tract 1803, blocks 1018, 1019, 1020, 1021, 1022, 1023, 1025, 1026, 1027, 1030, 1031, 1032, 1033, 1036, 2000, 2001, 2002, 2003, 2005, 2006, 2007, 2008, 2009, 2010, 2011, 2012, 2015, 2016, 2018, 2019, 2020, 2023, 2025, 2026, 2027, 2029, 2031, 2032, 2033, 2034, 2035, 2042, 2045, 2046, 2047, 2048, 2049, 2050, 2051, 2052, 2053, 2054, 2055, 2056, 2057, 3000, 3001, 3002, 3003, 3004, 3005, 3006, 3007, 3008, 3009, 3012, 3013, 3014, 3016, 3017, 3018, 3019, 3020, 3021, 3022, and 3023; and tract 1804, blocks 2000, 2001, 2008, 2009, 2016, 2022, 2023, 2026, 2028, 2030, 2031, 2032, and 2033; and tract 1900, blocks

1000, 1001, 1002, 1003, 1004, 1005, 1006, 1007, 1008, 1009, 1026, 1028, 1029, 1032, 1046, 1047, 1053, 1054, 1055, 1056, 1057, 1059, 1093, 2010, 2014, 2015, 2016, 2017, 2019, 2020, 2021, 2024, 2025, 2027, 2028, 2029, 2099, 2100, 2101, 2102, 2103, 2106, 2120, 2121, 2122, 2123, 2124, 2240, 2250, 2253, 2254, 2256, 2265, 2266, 2267, 2268, 2270, 2277, and 2295.

History: 2011 a. 43.

4.55 Fifty-fifth assembly district. All of the following territory constitutes the 55th assembly district:

(1) **OUTAGAMIE COUNTY.** That part of Outagamie County consisting of all of the following:

(a) That part of the town of Grand Chute comprising U.S. census tract 10900, blocks 1028, 1029, 2011, 2015, and 2017; and tract 11000, blocks 1000, 1001, 1002, 1003, 1004, 1005, 1006, 1007, 1008, 1009, 1010, 1011, 2006, 2007, 2008, 2009, 2012, 2013, 2014, 2015, 2016, 2017, 2018, 2019, 3003, 3004, 3005, 3006, 3007, 3009, 3014, 3016, 3017, 3023, 3035, 3036, 3037, 3039, 3040, and 3041; and tract 11102, blocks 1005, 2000, 2001, 2002, 2003, 2004, 2005, 2006, 2007, 2008, 2009, 2010, 2011, 2012, 2013, 2014, 2015, 2016, 2017, 2018, 2019, 2020, 2021, 2022, 2023, 2024, 2025, 2026, 2027, 2028, 2029, 2030, 2031, 2032, 2033, 2034, 2035, 2036, 2037, 2038, 2039, 2040, 2041, 2042, 2043, 2044, 2045, 2046, 2047, 2048, 2049, 2050, 2051, 2052, 2053, 2054, 2055, 2056, 2057, 2058, 2059, 2060, 2061, 2062, 2067, 2068, 2069, 2070, 2077, 2078, 2079, 2080, 3000, 3001, 3002, 3003, 3004, 3005, 3006, 3007, 3008, 3009, 3010, 3011, 3012, 3013, 3014, 3015, 3016, 3017, 3018, 3019, 3020, 3021, 3022, 3023, 3024, 3025, and 3026; and tract 12506, blocks 1000, 1001, 1002, 1003, 1004, 1005, 1006, 1007, 1008, 1009, 1010, 1011, 1012, 1013, 1014, 1015, 1016, 1017, 1018, 1019, 1020, 1021, 1022, 1023, 1024, 1025, 1026, 1027, 1028, 1029, 1030, 2002, 2003, 2004, 2005, 2006, 2007, 2008, 2009, 2010, 2011, 2012, 2013, 2014, 2015, 2016, 2017, 2018, 2019, 2020, 2021, 2022, 2023, 2024, 2025, 2026, 2027, 2028, 2029, 2030, 2031, 2032, 2033, 2034, 2035, 2036, 2037, 2038, 2039, 2040, 2041, 2042, 2043, 2044, 2045, 2046, 2047, 2048, 2049, 2050, 2051, 2052, 2053, 2054, 2055, 2056, 2057, 2058, 2059, and 2060.

(b) That part of the town of Greenville comprising U.S. census tract 12601, blocks 1000, 1001, 1002, 1003, 1004, 1018, 1019, 1020, 1021, 1022, 1023, 1024, 1025, 1026, 1027, 1028, 1029, 1030, 1031, 2041, 3000, 3001, 3002, 3003, 3004, 3005, 3006, 3007, 3008, 3009, 3010, 3011, 3012, 3013, 3014, 3015, 3016, 3017, 3018, 3019, 3020, and 3021.

(c) That part of the city of Appleton comprising U.S. census tract 10900, blocks 1012, 1013, 1014, 1015, 1016, 1017, 1018, 1019, 1020, 1021, 1022, 1023, 1024, 1025, 1026, and 1027; and tract 11000, blocks 2004, 2005, 2010, 2011, 3008, 3011, 3012, 3013, 3015, 3018, 3019, 3020, 3021, 3022, 3024, 3025, 3026, 3031, 3032, 3033, 3034, and 3038; and tract 11102, blocks 2063, 2064, 2065, 2066, 2071, 2072, 2073, 2074, 2075, and 2076.

(2) **WINNEBAGO COUNTY.** That part of Winnebago County consisting of all of the following:

(a) The towns of Clayton and Neenah.

(b) That part of the town of Menasha comprising U.S. census tract 2400, blocks 1000, 1001, 1002, 1003, 1004, 1005, 1006, 1007, 1008, 1009, 1010, 1011, 1012, 1013, 1014, 1015, 1016, 1017, 1018, 1019, 1020, 1021, 1022, 1023, 1024, 1025, 1026, 1027, 1028, 1029, 1030, 1031, 1032, 1033, 1034, 1035, 1036, 1037, 1038, 1039, 1040, 1041, 1042, 1043, 1044, 1045, 1046, 1047, 2000, 2001, 2002, 2003, 2004, 2005, 2006, 2007, 2008, 2009, 2010, 2011, 2012, 2013, 2014, 2015, 2016, 2017, 2018, 2019, 2020, 2021, 2022, 2023, 2024, 2025, 2026, 2027, 2028, 2029, 2030, 2031, 2032, 2033, 2034, 2035, 2036, 2037, 2038, 2039, 2040, 2041, 2042, 2043, 2044, 2045, 2046, 2047, 2048, 2049, 2050, 2051, 2052, 2053, 2054, 2055, 2056, 2057, 2058, 2059, 2060, 2061, 2062, 2063, 2064, 3000, 3001, 3002, 3003, 3004, 3005, 3006, 3007, 3008, 3009, 3010, 3011, 3012, 3013, 3014, 3015, 3016, 3017, 3018, 3019, 3020, 3021, 3022, 3023, 3024, 3025, 3026, 3027, 3028, 3029, 3030, 3031, 3032, 3033,

3034, 3035, 3036, 3037, 3038, 3039, 3040, 3041, 3042, 3043, 3044, 3045, 3046, 3047, 3048, 3049, 3050, 3051, 3052, 3053, 3054, 3055, 3056, 3057, 3058, 3059, 3060, 3061, 3062, 3063, 3064, 3065, 4000, 4001, 4002, 4003, 4004, 4005, 4006, 4007, 4008, 4009, 4010, 4011, 4012, 4013, 4014, 4015, 4016, 4017, 4018, 4019, 4020, 4021, 4022, 4023, 4024, 4025, 4026, 4027, 5000, 5001, 5002, 5003, 5004, 5005, 5006, 5007, 5008, 5009, 5010, 5011, 5012, 5013, 5014, 5015, 5016, 5017, 5018, 5019, 5020, 5021, 5022, 5023, 5024, 5025, 5026, 5027, 5028, 5029, 5030, 5031, 5032, 5033, 5034, 5035, and 5036; and tract 2601, blocks 1001, 1002, 1003, 1004, 1005, 1035, and 1036; and tract 2700, block 1014; and tract 3400, blocks 1000, 1001, 1002, 1003, 1004, 1005, 1006, 1007, 1008, 1010, 1011, 1012, and 1013; and tract 3702, blocks 1000, 1001, 1003, 1004, 1005, 1006, 1008, 1009, 1010, 1011, 1012, 1013, 1014, 1015, 1016, 1020, 1021, 1024, 1025, 1026, 1027, 1028, 1035, 1036, 1037, 1039, and 1040.

(c) The city of Neenah.

(d) That part of the city of Menasha comprising U.S. census tract 2700, block 1013; and tract 2900, block 1003; and tract 3000, blocks 1005 and 1006.

History: 2011 a. 43.

4.56 Fifty-sixth assembly district. All of the following territory constitutes the 56th assembly district:

(1) **OUTAGAMIE COUNTY.** That part of Outagamie County consisting of all of the following:

(a) The town of Dale.

(b) That part of the town of Grand Chute comprising U.S. census tract 11101, blocks 4001, 4003, 4004, 4005, 4006, 4007, 4008, 4009, 4010, 4011, 4012, 4015, 4018, 4021, 4022, 4023, 4024, 4027, 4033, 4034, 4035, and 4036; and tract 11102, blocks 1000, 1001, 1002, 1003, 1004, 1006, 1007, 1008, 1009, 1010, 1011, 1012, 4000, 4001, 4002, 4003, 4004, 4005, 4006, 4007, 4008, 4009, 4010, 4011, 4012, 4013, 4014, 4015, 4016, 4017, and 4018; and tract 11400, blocks 1001, 1008, 1018, 1019, 1021, 1022, 1023, 1024, 1025, 2003, 2004, 2005, 2006, 2011, 2012, 2013, 2014, 2015, 2016, 2019, 2020, and 2023; and tract 11502, blocks 4000, 4006, 4007, 4023, 4029, 4030, 4038, 4054, 4060, 4061, 4062, 4067, 4068, 4069, 4071, 4073, 4079, and 4080; and tract 12503, blocks 1000, 1007, 1008, 1012, 1016, 1017, 1021, 1023, 1024, 1033, 1038, 1041, 1043, 2001, 2017, and 2018; and tract 12504, blocks 1000, 1002, 1003, 1006, 1009, 1011, 1012, 1013, 1015, 1016, 1017, 1019, 1020, 1022, 1030, 1031, 1032, 1033, 1036, 1043, 1048, 1049, 1050, 1051, 1052, 2007, 2010, 2031, 2038, 2041, and 2051; and tract 12505, blocks 1000, 1001, 1002, 1003, 1004, 1005, 1006, 1007, 1008, 1009, 1010, 1011, 1012, 1013, 1014, 1015, 1016, 1017, 1018, 1019, 1020, 1021, 1022, 1023, 1024, 1025, 1026, 1027, 1028, 1029, 1030, 1031, 1032, 1033, 1034, 1035, 1036, 1037, 1038, 1039, 1040, 1041, 1042, 1043, 1044, 1045, 1046, 1047, 1048, 1049, 1051, and 1052; and tract 12506, blocks 2000 and 2001; and tract 13300, blocks 2022, 2081, and 2095.

(c) That part of the town of Greenville comprising U.S. census tract 12601, blocks 1005, 1006, 1007, 1008, 1009, 1010, 1011, 1012, 1013, 1014, 1015, 1016, 1017, 2000, 2001, 2002, 2003, 2004, 2005, 2006, 2007, 2008, 2009, 2010, 2011, 2012, 2013, 2014, 2015, 2016, 2017, 2018, 2019, 2020, 2021, 2022, 2023, 2024, 2025, 2026, 2027, 2028, 2029, 2030, 2031, 2032, 2033, 2034, 2035, 2036, 2037, 2038, 2039, 2040, 4000, 4001, 4002, 4003, 4004, 4005, 4006, 4007, 4008, 4009, 4010, 4011, 4012, 4013, 4014, 4015, 4016, 4017, 4018, 4019, 4020, 4021, 4022, 4023, 4024, 4025, 4026, 4027, 4028, 4029, 4030, 4031, 4032, 4033, 4034, and 4035; and tract 12602, blocks 1000, 1001, 1002, 1003, 1004, 1005, 1006, 1007, 1008, 1009, 1010, 1011, 2000, 2001, 2002, 2003, 2004, 2005, 2006, 2015, 2016, 2017, 2018, 2019, 2020, and 2021.

(d) That part of the city of Appleton comprising U.S. census tract 10500, blocks 2000, 2001, 2002, 2003, 2004, 2005, 2006, 2007, 2008, 2009, 2010, and 2016; and tract 10601, blocks 1000, 1001, 1002, 1003, 1004, 1005, 1006, 1007, 1008, 1011, 1012,

1013, 1018, 1019, 1020, 2000, 2001, 2002, 2003, 2004, 2005, 2006, 2007, 2011, 2012, 2013, and 2014; and tract 11101, blocks 1000, 1001, 1002, 1003, 1004, 1005, 1006, 1007, 1008, 1009, 1010, 1011, 1012, 1013, 1014, 1015, 1016, 1017, 1018, 1019, 1020, 1021, 1022, 1023, 2000, 2001, 2002, 2003, 2004, 2005, 2006, 2007, 2008, 2009, 2010, 2011, 2012, 2013, 2014, 3000, 3001, 3002, 3003, 3004, 3005, 3006, 3007, 3008, 4000, 4002, 4013, 4014, 4016, 4017, 4019, 4020, 4025, 4026, 4028, 4029, 4030, 4031, 4032, and 4037; and tract 11200, blocks 1000, 1001, 1002, 1003, 1004, 1005, 1006, 1007, 1008, 1009, 1010, 1011, 1012, 1013, 1014, 1015, 1016, 1017, 1018, 1019, 1020, 1021, 2000, 2001, 2002, 2003, 2004, 2005, 2006, 2007, 2008, 2009, 2010, 2011, 2012, 2013, 2014, 2015, 3002, and 3003; and tract 11400, blocks 1000, 1002, 1003, 1004, 1005, 1006, 1007, 1009, 1010, 1011, 1012, 1013, 1014, 1015, 1016, 1017, 1020, 2000, 2001, 2002, 2007, 2008, 2009, 2010, 2017, 2018, 2021, 2022, 2024, 3000, 3001, 3002, 3003, 3004, 3005, 3006, 3007, 3008, 3009, 3010, 3011, 3012, 3013, 3014, 3015, 3016, 3017, 3018, 3019, 3020, 3021, 3022, 3023, 3024, 3025, 3026, 4000, 4001, 4002, 4003, 4004, 4005, 4006, 4007, 4008, 4009, 4010, 4011, 4012, 4013, 4014, 4015, 4016, 4017, 4018, 4019, 4020, 4021, and 4022; and tract 11501, blocks 1000, 1001, 1002, 1003, 1004, 1005, 1006, 1007, 1008, 1009, 1010, 1011, 1012, 1013, 1014, 2000, 2001, 2002, 2003, 2004, 2005, 2006, 2007, 2008, 2009, 2010, 2011, 3000, 3001, 3002, 3003, 3004, 3005, 3006, 3007, 3008, 3009, 3010, 3011, 3016, 3017, 3018, 3019, 3020, 3021, 3022, 3023, 3024, 3025, 3026, 3027, 3028, 3029, 3030, 4001, 4002, 4003, 4004, 4005, 4006, 4007, 4008, 4009, 4010, 4011, 4012, 4013, 4014, 4015, 4016, 4017, 4018, 4019, 4020, 4021, 4022, and 4023; and tract 11502, blocks 1000, 1001, 1002, 1003, 1004, 1005, 1006, 1007, 1008, 1009, 1010, 2000, 2001, 2002, 2003, 2004, 2005, 2006, 2007, 2008, 2009, 2010, 3000, 3001, 3002, 3003, 3004, 3005, 3006, 3007, 3008, 3009, 3010, 3011, 3012, 3013, 3014, 3015, 3016, 3017, 3018, 3019, 3020, 3021, 3022, 3023, 3024, 3025, 3026, 3027, 3028, 3029, 3030, 4001, 4002, 4003, 4004, 4005, 4008, 4009, 4010, 4011, 4012, 4013, 4014, 4015, 4016, 4017, 4018, 4021, 4022, 4031, 4032, 4033, 4034, 4035, 4036, 4037, 4039, 4040, 4055, 4059, 4063, 4064, 4065, 4066, 4070, 4072, and 4074; and tract 11600, block 1002; and tract 12503, blocks 1001, 1002, 1003, 1004, 1005, 1006, 1009, 1010, 1011, 1013, 1014, 1015, 1018, 1019, 1020, 1022, 1025, 1026, 1027, 1028, 1029, 1030, 1031, 1032, 1034, 1035, 1036, 1037, 1039, 1040, 1042, 1044, 1045, 2000, 2002, 2003, 2004, 2005, 2006, 2007, 2008, 2009, 2010, 2011, 2012, 2013, 2014, 2015, 2016, 2019, 2020, 2021, 2022, 2023, 2024, 2025, 2026, 2027, 2028, 2029, 2030, and 2031; and tract 12504, blocks 1001, 1004, 1005, 1007, 1008, 1010, 1014, 1018, 1021, 1023, 1024, 1025, 1026, 1027, 1028, 1029, 1034, 1035, 1037, 1038, 1039, 1040, 1041, 1042, 1044, 1045, 1046, 1047, 2000, 2001, 2002, 2003, 2004, 2005, 2006, 2008, 2009, 2011, 2012, 2013, 2014, 2015, 2016, 2017, 2018, 2019, 2020, 2021, 2022, 2023, 2024, 2025, 2026, 2027, 2028, 2029, 2030, 2032, 2033, 2034, 2035, 2036, 2037, 2039, 2040, 2042, 2043, 2044, 2045, 2046, 2047, 2048, 2049, 2050, 2052, 2053, 2054, 2055, 2056, and 2057; and tract 12505, block 1050; and tract 12901, blocks 1023, 1025, 1026, 1028, 1030, 1032, 1033, 1034, 1035, 1036, 1040, and 1042; and tract 12902, blocks 1013, 1016, 1036, and 1043; and tract 13300, blocks 2023, 2024, 2025, 2026, 2027, 2028, 2032, 2033, 2034, 2035, 2036, and 2037.

(2) WINNEBAGO COUNTY. That part of Winnebago County consisting of all of the following:

(a) The towns of Poygan, Vinland, Winchester, Winneconne, and Wolf River.

(b) The village of Winneconne.

History: 2011 a. 43.

4.57 Fifty–seventh assembly district. All of the following territory constitutes the 57th assembly district:

(1) OUTAGAMIE COUNTY. That part of Outagamie County consisting of all of the following:

(a) That part of the town of Grand Chute comprising U.S. census tract 10900, block 2016.

(b) That part of the city of Appleton comprising U.S. census tract 10100, blocks 1000, 1001, 1002, 1003, 1004, 1005, 1006, 1007, 1008, 1009, 1010, 1011, 1012, 1013, 1014, 1015, 1016, 1017, 1018, 1019, 1020, 1021, 1022, 1023, 1024, 1025, 1026, 1027, 1028, 1029, 1030, 1031, 1032, 1033, 1034, 1035, 1036, 1037, 1038, 1039, 1040, 1041, 1042, 1043, 1044, 1045, 1046, 1047, 1048, 1049, 1050, 1051, 1052, 1053, 1054, 1055, 1056, 2000, 2001, 2002, 2003, 2004, 2005, 2006, 2007, 2008, 2009, 2010, 2011, 2012, 2013, 2014, 2015, 2016, 2017, 2018, 2019, 2020, 2021, 2022, 2023, 2024, 2025, 2026, 2027, 2028, 2029, 2030, 2031, 2032, 2033, 2034, 2035, 2036, 2037, 2038, 2039, 2040, 2041, 2042, 2043, 2044, 2045, 2046, 2047, 2048, 2049, 2050, and 2051; and tract 10200, blocks 1000, 1001, 1002, 1003, 1004, 1005, 1006, 1007, 1008, 1009, 1010, 1011, 1012, 1013, 1014, 1015, 1016, 1017, 1018, 1019, 1020, 2000, 2001, 2002, 2003, 2004, 2005, 2006, 2007, 2008, 2009, 2010, 2011, 2012, 2013, 2000, 2001, 2002, 2003, 2004, 2005, 2006, 2007, 2008, 2009, 2010, 2011, 2012, 2013, 3000, 3001, 3002, 3003, 3004, 3005, 3006, 3007, 3008, 3009, 3010, 3011, 3012, 3013, 3014, 3015, 3016, 3017, 3018, 3019, 3020, 3021, 4000, 4001, 4002, 4003, 4004, 4005, 4006, 4007, 4008, 4009, 4010, 4011, 4012, 4013, 4014, 4015, 4016, 4017, 4018, 5000, 5001, 5002, 5003, 5004, 5005, 5006, 5007, 5008, 5009, 5010, 5011, 5012, 5013, 5014, 5015, 5016, 5017, 5018, 5019, 5020, and 5021; and tract 10300, blocks 1000, 1001, 1002, 1003, 1004, 1005, 1006, 1007, 1008, 1009, 1010, 1011, 1012, 1013, 1014, 1015, 1016, 1017, 1018, 1019, 1020, 1021, 1012, 1013, 1014, 1015, 1016, 1017, 1018, 1019, 1020, 1021, 2000, 2001, 2002, 2003, 2004, 2005, 2006, 2007, 2008, 2009, 2010, 2011, 2012, 2013, 2014, 2015, 2016, 2017, 3000, 3001, 3002, 3003, 3004, 3005, 3006, 3007, 3008, 3009, 3010, 3011, 3012, 3013, and 3014; and tract 10500, blocks 1000, 1001, 1002, 1003, 1004, 1005, 1006, 1007, 1008, 1009, 1010, 1011, 1012, 1013, 1014, 1015, 1016, 1017, 1018, 1019, 1020, 1021, 1022, 1023, 1024, 2011, 2012, 2013, 2014, 2015, 2017, 2018, 3000, 3001, 3002, 3003, 3004, 3005, 3006, 3007, 3008, 3009, 3010, 3011, 3012, 3013, 3014, 3015, 3016, 3017, 3018, 3019, 4000, 4001, 4002, 4003, 4004, 4005, 4006, 4007, 4008, 4009, 4010, 4011, 4012, 4013, 4014, 4015, 4016, 4017, 4018, 4019, 4020, 4021, 4022, 4023, and 4024; and tract 10601, blocks 1014, 1015, 1016, 1017, 1021, 1022, 2015, 2017, 2019, 2020, 2021, 2023, 2024, 3000, 3001, 3002, 3003, 3004, 3005, 3006, 3007, 3008, 3009, 3010, 3011, 3012, 3013, 3014, 3015, 3016, 3017, and 3018; and tract 10602, blocks 1000, 1001, 1002, 1003, 1004, 1005, 1006, 1007, 1008, 1009, 1010, 1011, 1012, 1013, 1014, 1015, 1016, 1017, 1018, 2000, 2001, 2002, 2003, 2004, 2005, 2006, 2007, 2008, 2009, 2010, 2011, 2012, 2013, 2014, 2015, 2016, 2017, 2018, 2019, 2020, 2020, 3000, 3001, 3002, 3003, 3004, 3005, 3006, 3007, 3008, 3009, 3010, 3011, 3012, 3013, 3014, 3015, 3016, 3017, 3018, 3019, 4000, 4001, 4002, 4003, 4004, 4005, 4006, 4007, 4008, 4009, 4010, 4011, 4012, 4013, 4014, 4015, 4016, 4017, 4018, 4019, 4020, 4021, 4022, 4023, and 4024; and tract 10601, blocks 1014, 1015, 1016, 1017, 1021, 1022, 2015, 2017, 2019, 2020, 2021, 2023, 2024, 3000, 3001, 3002, 3003, 3004, 3005, 3006, 3007, 3008, 3009, 3010, 3011, 3012, 3013, 3014, 3015, 3016, 3017, and 3018; and tract 10602, blocks 1000, 1001, 1002, 1003, 1004, 1005, 1006, 1007, 1008, 1009, 1010, 1011, 1012, 1013, 1014, 1015, 1016, 1017, 1018, 2000, 2001, 2002, 2003, 2004, 2005, 2006, 2007, 2008, 2009, 2010, 2011, 2012, 2013, 2014, 2015, 2016, 2017, 2018, 2019, 2020, 2020, 3000, 3001, 3002, 3003, 3004, 3005, 3006, 3007, 3008, 3009, 3010, 3011, 3012, 3013, 3014, 3015, 3016, 3017, 3018, 3019, 4000, 4001, 4002, 4003, 4004, 4005, 4006, 4007, 4008, 4009, 4010, 4011, 4012, 4013, 4014, 4015, 4016, 4017, 4018, 4019, 4020, 4021, 4022, 4023, and 4024; and tract 10601, blocks 1014, 1015, 1016, 1017, 1021, 1022, 2015, 2017, 2019, 2020, 2021, 2023, 2024, 3000, 3001, 3002, 3003, 3004, 3005, 3006, 3007, 3008, 3009, 3010, 3011, 3012, 3013, 3014, 3015, 3016, 3017, and 3018; and tract 10602, blocks 1000, 1001, 1002, 1003, 1004, 1005, 1006, 1007, 1008, 1009, 1010, 1011, 1012, 1013, 1014, 1015, 1016, 1017, 1018, 2000, 2001, 2002, 2003, 2004, 2005, 2006, 2007, 2008, 2009, 2010, 2011, 2012, 2013, 2014, 2015, 2016, 2017, 2018, 2019, 2020, 2020, 3000, 3001, 3002, 3003, 3004, 3005, 3006, 3007, 3008, 3009, 3010, 3011, 3012, 3013, 3014, 3015, 3016, 4000, 4001, 4002, 4003, 4004, 4005, 4006, 4007, 4008, 4009, 4010, 4011, 4012, 4013, 4014, and 4015; and tract 10800, blocks 1000, 1001, 1002, 1003, 1004, 1005, 1006, 1007, 1008, 1009, 1010, 1011, 2000, 2001, 2002, 2003, 2004, 2005, 2006, 2007, 2008, 2009, 2010, 2011, 2012, and 2013; and tract 10900, blocks 1000, 1001, 1002, 1003, 1004, 1005, 1006, 1007, 1008, 1009, 1010, 1011, 2000, 2001, 2002, 2003, 2004, 2005, 2006, 2007, 2008, 2009, 2010, 2012, 2013, 2014, 2018, 2019, 2020, 2021, 2022, 2023, 2024, 2025, 2026, 2027, 2028, 2029, 2030, 2031, 2032, 2033, 2034, 2035, and 2036; and tract 11000, blocks 2000, 2001, 2002, 2003, 2020, 2021, 2022, 2023, 2024, 3000, 3001, 3002, 3010, 3027, 3028, 3029, 3030, 4000, 4001,

4002, 4003, 4004, 4005, 4006, 4007, 4008, 4009, 4010, 4011, 4012, 4013, 4014, 4015, 4016, 4017, 4018, 4019, 4020, 4021, 4022, 4023, 4024, 4025, 4026, 4027, 5000, 5001, 5002, 5003, 5004, 5005, 5006, 5007, 5008, 5009, 5010, 5011, 5012, 5013, 5014, 5015, 5016, 5017, 5018, 6000, 6001, 6002, 6003, 6004, 6005, 6006, 6007, 6008, 6009, 6010, 6011, 6012, 6013, 6014, 6015, 6016, 6017, 6018, 6019, 6020, 6021, 6022, 6023, 6024, 6025, and 6026; and tract 11200, blocks 3000, 3001, 3004, 3005, 3006, 3007, 3008, 3009, 3010, 3011, 3012, 3013, 3014, 3015, 3016, 3017, 3018, 3019, 3020, 3021, 3022, 3023, and 3024; and tract 11300, blocks 1000, 1001, 1002, 1003, 1004, 1005, 1006, 1007, 1008, 1009, 1010, 1011, 1012, 2000, 2001, 2002, 2003, 2004, 2005, 2006, 2007, 2008, 2009, 2010, 2011, 3000, 3001, 3002, 3003, 3004, 3005, 3006, 3007, 3008, 3009, 3010, 3011, 3012, 3013, 3014, 3015, 3016, 3017, 4000, 4001, 4002, 4003, 4004, 4005, 4006, 4007, 4008, 4009, 4010, 4011, 4012, and 4013; and tract 11501, blocks 3012, 3013, 3014, 3015, 3024, 3025, 3027, and 3028; and tract 11600, blocks 3009 and 3035.

(2) WINNEBAGO COUNTY. That part of Winnebago County consisting of all of the following:

(a) That part of the town of Menasha comprising U.S. census tract 2500, blocks 1000, 1001, 1002, 1004, 1005, 1006, 1007, 1008, 1009, 1010, 1011, 1012, 1015, 1016, 1017, 1018, 1021, 1023, 1024, 1025, 1026, 1027, 1028, 1030, 1031, 1032, 1033, 1034, 1037, 1038, 1042, 2000, 2001, 2003, 2008, 2010, 2011, 2013, 2014, 2015, 2016, 2018, 2020, 2022, 2025, 2028, 2029, 2031, 2032, 2034, 2035, 3001, 3002, 3003, 4002, 4005, 4009, 4010, 4013, 4017, 4018, 4022, 4023, 4025, and 4026; and tract 2601, blocks 1000, 1006, 1007, 1008, 1009, 1010, 1011, 1012, 1013, 1014, 1018, 1019, 1020, 1022, 1023, 1024, 1025, 1026, 1027, 1028, 1031, 1032, 1033, 1034, 1037, 1039, 1040, 1041, 1044, 1045, 1046, 1047, 1050, 1052, 2006, 2008, 2009, 2010, 2013, 2014, 2015, 2017, 2023, 2024, 2025, 2026, 2027, 2032, 2033, 2036, 2045, 2048, 3002, 3003, 3004, 3005, 3006, 3007, 3008, 3009, 3017, 3018, 3019, 3020, and 3021; and tract 2602, blocks 1000, 1002, 1003, 1006, 1007, 1008, 1009, 1010, 1011, 1012, 1013, 1014, 1016, 1017, 1018, 1019, 1021, 1024, 1025, 1027, 1032, 1033, 1034, 1037, 1038, 1039, 2000, 2001, 2002, 2006, 2007, 2008, 2009, 2010, 2011, 2012, 2013, 3000, 3001, 3003, 3005, 3008, 3009, 3015, and 3038; and tract 2800, blocks 1004, 1006, 1007, 1010, 1016, 1017, 1018, 1025, 1026, 1027, 1028, 1029, 1031, 1034, and 1035; and tract 3000, block 2000.

(b) That part of the city of Menasha comprising U.S. census tract 2500, blocks 1019, 1020, 1022, 1029, 1036, 1039, 1040, 1041, 1043, 1044, 1045, 1046, 1047, 4014, 4015, 4021, 4027, and 4028; and tract 2601, blocks 1015, 1016, 1017, 1021, 1029, 1030, 1038, 1042, 1043, 1048, 1049, 1051, 2000, 2001, 2002, 2003, 2004, 2005, 2007, 2011, 2012, 2016, 2018, 2019, 2020, 2021, 2022, 2028, 2029, 2030, 2031, 2034, 2035, 2037, 2038, 2039, 2040, 2041, 2042, 2043, 2044, 2046, 2047, 3000, 3001, 3010, 3011, 3012, 3013, 3014, 3015, and 3016; and tract 2602, blocks 1001, 1004, 1005, 1015, 1020, 1022, 1023, 1026, 1028, 1029, 1030, 1031, 1035, 1036, 2003, 2004, 2005, 2014, 2015, 2016, 2017, 2018, 2019, 2020, 2021, 3002, 3004, 3006, 3007, 3010, 3011, 3012, 3013, 3014, 3016, 3017, 3018, 3019, 3020, 3021, 3022, 3023, 3024, 3025, 3026, 3027, 3028, 3029, 3030, 3031, 3032, 3033, 3034, 3035, 3036, and 3037; and tract 2700, blocks 1000, 1001, 1002, 1003, 1004, 1005, 1006, 1007, 1008, 1009, 1010, 1011, 1012, 1015, 1016, 1017, 1018, 1019, 1020, 2000, 2001, 2002, 2003, 2004, 2005, 2006, 2007, 2008, 2009, 2010, 2011, 3000, 3001, 3002, 3003, 3004, 3005, 3006, 3007, 3008, 3009, 3010, 3011, 3012, 3013, 3014, and 3015; and tract 2800, blocks 1000, 1001, 1002, 1003, 1005, 1008, 1009, 1011, 1012, 1013, 1014, 1015, 1019, 1020, 1021, 1022, 1023, 1024, 1030, 1032, 1033, 1036, 1037, 1038, 1039, 1040, 1041, 2000, 2001, 2002, 2003, 2004, 2005, 2006, 2007, 2008, 2009, 2010, 2011, 2012, 2013, 2014, 3000, 3001, 3002, 3003, 3004, 3005, 3006, 3007, 3008, 3009, 3010, 3011, 3012, 3013, 3014, 3015, 3016, 3017, 3018, 4000, 4001, 4002, 4003, 4004, 4005, 4006, 4007, 4008, 4009, 4010, 4011, 4012, 4013, 4014, 4015, 4016, 4017,

4018, and 4019; and tract 2900, blocks 1000, 1001, 1002, 1004, 1005, 1006, 1007, 1008, 1009, 1010, 1011, 1012, 1013, 1014, 1015, 1016, 1017, 2000, 2001, 2002, 2003, 2004, 2005, 2006, 2007, 2008, 2009, 2010, 2011, 2012, 2013, 3000, 3001, 3002, 3003, 3004, 3005, 3006, 3007, 3008, 3009, 3010, 3011, 3012, 3013, 3014, and 3015; and tract 3000, blocks 1000, 1001, 1002, 1003, 1004, 1007, 1008, 1009, 1010, 1011, 1012, 1013, 1014, 1015, 1016, 1017, 1018, 1019, 1020, 1021, 1022, 1023, 1024, 1025, 1026, 1027, 1028, 1029, 1030, 1031, 1032, 1033, 1034, 1035, 1036, 2001, 2002, 2003, 2004, 2005, 2006, 2007, 2008, 2009, 2010, 2011, 2012, 2013, 2014, 2015, 2016, 2017, 2018, 2019, and 2020.

(c) That part of the city of Appleton located in the county.

History: 2011 a. 43.

4.58 Fifty–eighth assembly district. All of the following territory in Washington County constitutes the 58th assembly district:

(1) The towns of Polk and West Bend.

(2) That part of the town of Trenton comprising U.S. census tract 400102, blocks 1003, 1004, 1005, 1006, 1009, 1010, 1011, 1014, 1015, 1020, 1021, 1022, 1023, 1024, 1034, 1038, 1040, 2000, and 2005; and tract 400104, blocks 1015, 1016, 1023, and 1034.

(3) The villages of Jackson and Slinger.

(4) That part of the village of Richfield comprising U.S. census tract 450104, blocks 1047, 1061, 1071, and 1072; and tract 460101, blocks 1000, 1001, 1002, 1003, 1004, 1005, 1006, 1007, 1008, 1009, 1010, 1011, 1012, 1013, 1014, 1015, 1016, 1017, 1018, 1019, 1020, 1021, 1022, 1023, 1024, 1025, 1026, 1027, 1028, 1029, 1030, 1031, 1032, 1033, 1034, 1035, 1036, 1037, 1038, 1039, 1040, 1041, 1042, 1043, 1044, 1045, 1046, 1047, 1048, 1049, 1050, 1051, 1052, 1053, 1054, 1055, 1056, 1057, 1058, 1059, 1060, 1061, 1062, 1063, 1064, 1065, 1066, 1067, 1068, 1069, 1070, 1071, 1072, 1073, 1074, 1075, 1076, 1077, 1078, 2000, 2002, 3000, 3001, 3002, 3003, 3004, 3012, 3013, 3014, 3015, and 3016; and tract 460102, blocks 1000, 1001, 1002, 1003, 1004, 1005, 1006, 1007, 1008, 1009, 1010, 1011, 1012, 1013, 1014, 1015, 1016, 1017, 1018, 1019, 1020, 1021, 1022, 1023, 1024, 1025, 1026, 1027, 1028, 1029, 1030, 1031, 1032, 1033, 1034, and 1035.

(5) The city of West Bend.

History: 2011 a. 43.

4.59 Fifty–ninth assembly district. All of the following territory constitutes the 59th assembly district:

(1) CALUMET COUNTY. That part of Calumet County consisting of all of the following:

(a) The towns of Brothertown and New Holstein.

(b) The city of New Holstein.

(2) FOND DU LAC COUNTY. That part of Fond du Lac County consisting of all of the following:

(a) The towns of Ashford, Auburn, Eden, Forest, Marshfield, and Osceola.

(b) That part of the town of Calumet comprising U.S. census tract 42100, blocks 1000, 1001, 1002, 1003, 1004, 1005, 1006, 1007, 1008, 1013, 1014, 1015, 1016, 1017, 1035, 1036, 1037, 1038, 1039, 1040, 1041, 1042, 1043, 1044, 1045, 1046, 1047, 1048, 1049, 1050, 1051, 1065, and 1074.

(c) The villages of Campbellsport, Eden, Mount Calvary, and St. Cloud.

(d) That part of the village of Kewaskum located in the county.

(3) SHEBOYGAN COUNTY. That part of Sheboygan County consisting of all of the following:

(a) The towns of Greenbush, Lyndon, Mitchell, Russell, and Scott.

(b) The villages of Cascade and Waldo.

(4) WASHINGTON COUNTY. That part of Washington County consisting of all of the following:

(a) The towns of Addison, Barton, Hartford, Kewaskum, and Wayne.

(b) That part of the village of Kewaskum located in the county.

(c) That part of the city of Hartford comprising U.S. census tract 440103, blocks 1078, 2003, 2005, 2006, 2007, 2008, 2009, 2010, 2011, 2012, 2013, 2014, 2015, 2016, 2017, 2018, 2019, 2021, 2022, 2023, 2024, 2025, 2026, 2027, 2028, 2029, 2030, 2031, 2032, 2033, 2034, 2035, 2036, 2037, 2038, 2039, 2040, and 2041; and tract 440104, blocks 1000, 1001, 1002, 1009, 1010, 1012, 1013, 1014, 1015, 1016, 1017, 1019, 1020, 1021, 1022, 1023, 1030, 1031, 1033, 1036, 1038, 1039, 1040, 1041, 1042, 1043, 1044, 1045, 1046, 1047, 1048, 1051, 2000, 2001, 2002, 2003, 2004, 2005, 2006, 2007, 2008, 2009, 2010, 2011, 2012, 2013, 2014, 2015, 2016, 2017, 2018, 2019, 3000, 3001, 3002, 3003, 3004, 3005, 3006, 3007, 3008, 3009, 3010, 3011, 3012, 3013, 3014, 3015, 3016, 3017, 3018, 3019, 3020, 3021, 3022, 3023, 3024, 3025, 3026, 3027, 3028, 3029, 3031, 3032, 3035, 3036, 3037, 3038, 3039, 3041, 3042, 3043, 3044, 3045, 3046, 3048, 3050, 3051, 3053, 3054, 3055, 3056, 3057, 3058, 3059, 3061, 3062, 3063, 3064, 3065, and 3069; and tract 440105, blocks 1049, 1050, 1051, 1052, 1053, 1057, 1058, 1059, 1060, 1062, 1066, 1069, 1070, 1072, 1073, 1074, 1075, 1076, 2001, 2002, 2003, 2009, 2010, 2013, 2018, 2022, 2025, 2026, 2027, 2028, 2032, 2033, 2035, 2046, 2049, 2050, 2051, 2052, 2055, 2058, 2059, 2060, 2061, 2062, 2063, 2064, 2065, 2066, 2068, 2069, and 2070; and tract 440200, blocks 1000, 1008, 1009, 1010, 1011, 1012, 1013, 1014, 1015, 1016, 1017, 2000, 2001, 2002, 2003, 2004, 2005, 2006, 2007, 2008, 2009, 2010, 2011, 2012, 2013, 2014, 2015, 2016, 2017, 2018, 2019, 2020, 2021, 2022, 2023, 2024, 2025, 2026, 2027, 2028, 2029, 2030, 2031, 2032, 2033, 2034, 2035, 2036, 3000, 3001, 3002, 3003, 3004, 3005, 3006, 3007, 3008, 3009, 3010, 3011, 3012, 3013, 3014, 3015, 3016, 3017, 3018, 3019, 3020, 3021, 3022, 4000, 4001, 4002, 4003, 4004, 4005, 4006, 4007, 4008, 4009, 4010, 4011, 4012, and 4013; and tract 450106, blocks 2010 and 2012.

History: 2011 a. 43.

4.60 Sixtieth assembly district. All of the following territory constitutes the 60th assembly district:

(1) OZAUKEE COUNTY. That part of Ozaukee County consisting of all of the following:

(a) The towns of Belgium, Cedarburg, Fredonia, Port Washington, and Saukville.

(b) The villages of Belgium, Fredonia, and Saukville.

(c) That part of the village of Newburg located in the county.

(d) The cities of Cedarburg and Port Washington.

(2) WASHINGTON COUNTY. That part of Washington County consisting of all of the following:

(a) The towns of Farmington and Jackson.

(b) That part of the town of Trenton comprising U.S. census tract 400102, blocks 1000, 1001, 1002, 1012, 1013, 1016, 1017, 1018, 1019, 1035, 1036, 1037, 1041, 2002, 2019, and 2020; and tract 400104, blocks 1000, 1001, 1002, 1003, 1004, 1005, 1006, 1007, 1009, 1010, 1013, 1020, 1041, 2000, 2001, 2007, 2011, 2030, 2031, 2032, 2033, 2034, 2035, 2036, 2037, 2038, 2039, 2040, 2041, 2042, 2043, 2044, 2045, 3000, 3001, 3002, 3003, 3005, 3006, 3007, 3008, 3009, 3010, 3011, 3012, 3013, 3014, 3015, 3021, 3024, 3027, 3028, and 3029.

(c) That part of the village of Newburg located in the county.

History: 2011 a. 43.

4.61 Sixty-first assembly district. All of the following territory in Kenosha County constitutes the 61st assembly district:

(1) The towns of Brighton, Bristol, Paris, Randall, and Salem.

(2) That part of the town of Somers comprising U.S. census tract 601, blocks 1000, 1001, 1002, 1003, 1004, 1005, 1006, 1007, 1008, 1009, 1010, 1011, 1012, 1013, 1014, 1015, 1016, 1017,

1018, 1019, 1020, 1022, 1025, 1026, 1029, 2000, 2001, 2002, 2003, 2004, 2005, 2006, 2007, 2008, 2009, 2010, 2011, 2012, 2013, 2014, 2015, 2016, 2017, 2018, 2019, 2020, 2021, 2022, 2023, 2024, 2025, 2026, 3000, 3001, 3002, 3003, 3004, 3005, 3006, 3007, 3008, 3009, 3010, 3012, 3013, 3016, 3019, 3021, 3022, 3023, 3025, 3031, 3032, 3033, 3038, 3039, 3040, 3041, 3044, 3045, 3046, 3047, 3048, 3068, 3076, 3077, 3078, 3080, 3081, 3082, 3083, 3084, 3085, 3086, 3089, 3090, 3095, 3097, 3101, 3102, 3103, 4002, 4007, 5000, 5001, 5002, 5003, 5004, 5005, 5006, 5007, 5008, 5009, 5010, 5011, 5012, 5013, 5014, 5015, 5016, 5017, and 5018; and tract 700, blocks 2011, 2012, 2013, 2014, 2015, 2018, 2019, 2077, 2078, 2080, 2081, 2082, 2092, 2095, 2098, 2099, and 2101; and tract 2601, blocks 1001, 1020, and 1021.

(3) The villages of Bristol, Paddock Lake, Pleasant Prairie, Silver Lake, and Twin Lakes.

History: 2011 a. 43.

4.62 Sixty-second assembly district. All of the following territory in Racine County constitutes the 62nd assembly district:

(1) The towns of Norway and Raymond.

(2) The villages of North Bay and Wind Point.

(3) That part of the village of Caledonia comprising U.S. census tract 1201, blocks 1000, 1001, 1002, 1003, 1004, 1005, 1010, 1011, 1012, 1013, 1014, 1015, 1016, 1017, 1018, 1019, 1020, 1021, and 1022; and tract 1400, block 8001; and tract 1501, blocks 1000, 1001, 1002, 1003, 1004, 1005, 1006, 1007, 1008, 1009, 1010, 1011, 1012, 1013, 1014, 1015, 1016, 1017, 1018, 1019, 1020, 1021, 1022, 1023, 1024, 2000, 2001, 2002, 2003, 2004, 2005, 2006, 2007, 2008, 2009, 2010, 2011, 2012, 2013, 2014, 2015, 2016, 3000, 3001, 3002, 3003, 3004, 3005, 3006, 3007, 3008, 3009, 3010, 3011, 3012, 3013, 3014, 3015, 3016, 3017, 3018, 3019, 3020, 3021, 3022, 3023, 3024, 3025, and 3026; and tract 1502, blocks 1000, 1001, 1002, 1003, 1004, 1005, 1006, 1007, 1008, 1009, 1010, 1011, 1012, 1013, 1014, 1015, 2000, 2001, 2002, 2003, 2004, 2005, 2006, 2007, 2008, 2009, 3000, 3001, 3002, 3003, 3004, 3005, 3006, 3007, 3008, 3009, 3010, 3011, 3012, 3013, 3014, 3015, 3016, 3017, 4000, 4001, 4002, 4003, 4004, 4005, 4006, 4007, 5000, 5001, 5002, 5003, 5004, 5005, 5006, 5007, 5008, 6000, 6001, 6002, 6003, 6004, 6005, 6006, 6007, 6008, 6009, and 6010; and tract 1504, blocks 1000, 1001, 1002, 1003, 1004, 1005, 1006, 1007, 1008, 1009, 1010, 1011, 1012, 1013, 1014, 1015, 1016, 1017, 2000, 2001, 2002, 2003, 2004, 2005, 2006, and 2011; and tract 1505, blocks 1000, 1002, 1003, 1004, 1006, 1015, 1016, 1017, 1018, 1019, 1020, 1027, 2008, 2016, 2017, 2018, 3000, 3001, and 3002; and tract 1601, blocks 1000, 1001, 1002, 1003, 1004, 1005, 1006, 1007, 1008, 1009, 1010, 1011, 1012, 1013, 1014, 1015, 1016, 1017, 1018, 1019, 1020, 1021, 1022, 1023, 1024, 1025, 1026, 1027, 1028, 1029, 1030, 1031, 1032, 1033, 1034, 1035, 1036, 2000, 2001, 2002, 2003, 2004, 2005, 2006, 2007, 2008, 2009, 2010, 2011, 2012, 2013, 2014, 2015, 2016, 2017, 2018, 2019, 2020, 2021, 2022, 2023, 2024, 2025, 2026, 2027, 2028, 2029, 2030, 3000, 3001, 3002, 3003, 3004, 3005, 3006, 3007, 3008, 3009, 3010, 3011, 3012, 3013, 3014, 3015, 3016, 3017, 3018, 3019, 3020, 3021, 3022, 3023, 3024, 3025, 3026, 4000, 4001, 4002, 4003, 4004, 4005, 4006, 4007, 4008, 4009, 4010, 4011, 4012, 4013, 4014, 4015, 4016, 4017, 4018, 4019, 4020, 4021, 4022, 4023, 4024, 4025, 4026, 4027, 4028, 4029, 4030, 4031, 4032, 4034, and 4035; and tract 1602, blocks 1000, 1001, 1002, 1005, 1006, 1008, 1009, 1010, 1013, 1014, 1015, 1018, 1019, 1020, 1021, 2000, 2001, 2002, 2003, 2004, 2006, 2007, 2008, 2009, 2010, 2011, 2012, 2013, 2014, 2015, 2016, 2018, 2020, 2021, 2022, 2023, 2024, 2025, 2026, 2027, 2028, 2029, 2030, 2031, 2032, 2033, 2035, 2036, 2037, 2038, 2039, 2045, and 2048.

(4) That part of the village of Mount Pleasant comprising U.S. census tract 600, blocks 1011 and 1012; and tract 1100, blocks 1000, 1001, 1003, 1015, 2000, 2003, and 2004; and tract 1201, blocks 1009, 1023, 1024, 1025, 1029, 1030, 1031, 1032, and 1037; and tract 1202, blocks 5000, 5002, 5010, 5012, 5022, 5024,

5025, and 5027; and tract 1705, blocks 2000, 2001, 2002, 2003, and 2004.

(5) That part of the city of Racine comprising U.S. census tract 600, blocks 1008, 1009, 1010, 1021, 2004, 2005, 2006, 2007, 2008, 2012, and 2013; and tract 1001, blocks 1000, 1001, 1002, 1003, 1004, 1008, 1010, and 1015; and tract 1002, blocks 3000, 3001, 3002, 3003, 3004, 3005, 3006, 3007, 3008, 3009, 3010, 3011, 3012, 3013, 3014, and 3015; and tract 1003, blocks 1000, 1001, 1002, 1003, 1004, 1005, 1006, 1007, 1008, 1009, 1010, 1011, 1012, 1013, 1014, and 1015; and tract 1100, blocks 1002, 1004, 1005, 1006, 1007, 1008, 1009, 1010, 1011, 1012, 1013, 1014, 1016, 2005, 2006, 2007, 2008, 2009, 2010, 2012, 2015, 3000, 3001, 3002, 3003, 3008, 3009, 3010, 3011, 3013, 3014, 3015, 3016, 3017, 3018, 3021, 3022, 3023, 4000, 4001, 4002, 4003, 4004, 4005, 4006, 4007, 4008, 4009, 4010, 4011, 4012, 4013, 4014, 4015, 4016, 4017, 4018, 4019, 4020, 5000, 5001, 5002, 5003, 5004, 5005, 5006, 5007, 5008, 5009, 5010, 5011, 6000, 6001, 6002, 6003, 6004, 6005, 6006, 6007, 6008, and 6009; and tract 1201, blocks 1006, 1008, 1026, 1027, 1028, 1033, 1034, 1035, 1036, 1038, 2000, and 3003; and tract 1202, blocks 1002, 1003, 1004, 1005, 1006, 1007, 1008, 1009, 1010, 1011, 2009, 2010, 2011, 2012, 2013, 2014, 2015, 2016, 2017, 5001, 5003, 5004, 5005, 5007, 5008, 5009, 5011, 5013, 5020, 5021, 5026, 5028, 5029, 5030, 5031, 5032, and 5033; and tract 1400, blocks 1000, 1001, 1002, 1003, 1004, 1010, 1013, 1014, 1020, 2000, 2001, 2002, 2003, 2004, 2005, 2006, 2007, 2008, 2009, 2010, 3000, 3001, 3002, 3003, 3004, 3005, 3006, 3007, 3008, 3009, 3010, 3011, 3012, 3013, 3014, 3015, 3016, 3017, 3018, 4000, 4001, 4002, 4003, 4004, 4005, 4006, 4007, 4008, 4009, 4010, 4011, 4012, 4013, 4014, 4015, 5000, 5001, 5002, 5003, 5004, 5005, 5006, 5007, 5008, 5009, 5010, 5011, 6000, 6001, 6002, 6003, 6004, 6005, 6006, 6007, 6008, 6009, 6010, 6011, 6012, 6013, 6014, 6015, 6016, 6017, 7000, 7001, 7002, 7003, 7004, 7005, 7006, 7007, 7008, 7009, 7010, 7011, 7012, 7013, 7014, 7015, 8000, 8002, 8003, 8004, 8005, 8006, and 8007; and tract 1504, blocks 2007, 2008, 2009, 2010, 2012, 2013, 2014, and 2015; and tract 1505, blocks 3003 and 3004; and tract 1602, blocks 1003, 1004, 1007, 1026, 2005, 2017, 2019, 2040, 2041, 2042, 2043, 2046, and 2047.

History: 2011 a. 43.

4.63 Sixty-third assembly district. All of the following territory constitutes the 63rd assembly district:

(1) RACINE COUNTY. That part of Racine County consisting of all of the following:

(a) The towns of Dover and Yorkville.

(b) That part of the town of Burlington comprising U.S. census tract 2401, blocks 1000, 1001, 1002, 1004, 1005, 1006, 1007, 1008, 1009, 1012, 1013, 1027, 1028, 1029, 1030, 1031, 1032, 1033, 1034, 1035, 1036, 1037, 1039, 1040, 1041, 1043, 1044, 1045, 1046, 1047, 1049, 1050, 1051, 1052, 1053, 1055, 1062, 1063, 2007, 2008, 3003, 3004, 3006, 3007, 3009, 3012, 3014, 3025, 3042, 3043, 4015, 4016, and 4019; and tract 2402, blocks 1055, 2002, 2012, 2014, 2015, 2017, 2021, 2022, 2078, 2079, 2080, 3000, 3001, 3002, 3003, 3004, 3005, 3007, 3008, 3009, 3020, 3022, 3024, 3029, 3030, 3031, and 3033; and tract 2600, blocks 1000, 1001, 1002, 1003, 1004, 1005, 1006, 1007, 1008, 1009, 1010, 1011, 1012, 1013, 1014, 1015, 1016, 1017, 1018, 1019, 1020, 1021, 1022, 1023, 1024, 1025, 1026, 1027, 1028, 1029, 1030, 1031, 1032, 2000, 2001, 2002, 2003, 2004, 2005, 2006, 2007, 2008, 2009, 2010, 2011, 2012, 2013, 2014, 2015, 2016, 2017, 2018, 2019, 3000, 3001, 3004, 3007, 3012, 3024, 4000, 4001, 4002, 4003, 4004, 4005, 4006, 4011, 4012, 4022, 4024, 4029, 4030, 4031, 4032, 4033, 4034, 4040, 4041, 4042, 4043, 4044, 4045, 4046, 4047, 4048, 4049, 4050, 4052, 4053, 4054, 4055, 4056, 4057, 4058, 4059, and 4060; and tract 2702, blocks 2077, 2079, 2080, 2081, 2082, 2083, 2084, 2085, 2086, 2087, and 2089.

(c) The villages of Rochester, Sturtevant, and Union Grove.

(d) That part of the village of Caledonia comprising U.S. census tract 1601, block 4033; and tract 1602, blocks 1011, 1012, 1016, 1017, 1022, 1023, 1024, 1025, 1027, 1028, 1030, 1031, 2034, and 2044.

(e) That part of the village of Mount Pleasant comprising U.S. census tract 904, blocks 3001, 3002, 3003, 3004, 3005, 3006, 3007, 3008, 3009, 3010, 3011, 3012, 3014, 3015, 3016, 3019, 4007, 4008, 4009, 4010, 4011, 4012, 4013, 4014, and 4015; and tract 1001, blocks 1009, 1017, 2005, 3002, and 3003; and tract 1100, blocks 2001, 2002, 2011, 2013, 2014, 3004, 3005, 3006, 3007, 3012, 3019, and 3020; and tract 1602, block 1029; and tract 1701, blocks 1000, 1001, 1002, 1003, 1004, 1005, 1007, 1008, 1009, 1010, 1011, 1012, 1013, 1015, 1017, 1018, 1021, 1022, 2000, 2001, 2002, 2003, 2004, 2005, 2006, 2007, 2008, 2009, 2010, 2011, 2012, 2013, 2014, 2015, 3000, 3001, 3002, 3003, 3004, 3005, 3006, 3007, 3008, 3009, and 3010; and tract 1702, blocks 4014, 4015, 4016, 4027, 4028, 4029, 5000, 5001, 5002, 5003, and 5007; and tract 1703, blocks 1000, 1001, 1002, 1003, 1004, 1005, 1006, 1007, 1008, 1009, 1010, 1011, 1012, 1013, 1016, 1017, 1018, 1019, 1020, 1021, 1022, 1023, 1024, 1027, 1028, 1029, 1030, 1031, 1032, 1033, 1034, 1035, 2000, 2001, 2002, 2003, 2004, 2005, 2006, 2007, 2008, 2009, 2010, 2011, 2012, 2013, 2014, 2015, 2016, 2017, 2018, 2019, 2020, 2021, 3000, 3001, 3002, 3003, 3004, 3005, 3006, 3007, 3008, 3009, 3010, 3011, 3012, 3013, 3014, 3016, 3017, 3018, 3019, 3020, 3021, 3022, 3024, 3028, 3029, 3030, 3031, 3032, and 3033; and tract 1705, blocks 1000, 1001, 1002, 1003, 1004, 1005, 1006, 1007, 1008, 1009, 1010, 1011, 1012, 1013, 1014, 1015, 1016, 1017, 1018, 1019, 1020, 1021, 1022, 1023, 1024, 1025, 1026, 1027, 1028, 1029, 1030, 1031, 1032, 1033, 1034, 1035, 1036, 1037, 1038, 1039, 1040, 1041, 1042, 1043, 1044, 1045, 1046, 1047, 1048, 1049, 1050, 1051, 2005, 2006, 2007, 2008, 2009, 2010, 2011, 2012, 2013, 2014, 2015, and 2016; and tract 1706, blocks 1000, 1001, 1002, 1003, 1004, 1005, 1006, 1007, 1008, 1009, 1010, 2000, 2001, 2002, 2003, 2004, 2005, 2006, 2007, 2008, 3000, 3001, 3002, 3003, 3004, 3005, 3006, 3007, 3008, 3009, 3010, 3011, 3012, 3013, 3014, 3015, 3016, and 3017.

(f) That part of the city of Burlington located in the county.

(2) WALWORTH COUNTY. That part of Walworth County consisting of that part of the city of Burlington located in the county.
History: 2011 a. 43.

4.64 Sixty-fourth assembly district. All of the following territory constitutes the 64th assembly district:

(1) KENOSHA COUNTY. That part of Kenosha County consisting of all of the following:

(a) That part of the town of Somers comprising U.S. census tract 100, blocks 1000, 1001, 1002, 1003, 1004, 1010, 1017, 1018, 1021, 1024, 1025, 1026, 1027, 2000, 2001, 2002, 2003, 2004, 2005, 2006, 2007, 2008, 2009, 2010, 2011, 2012, 2013, 2014, 2019, 2020, 2022, 2023, 2025, 2026, 2029, 2030, 2035, 2036, 2038, 2042, 2044, 2045, 2046, 2047, 2050, 2051, 3000, 3001, 3002, 3004, 3005, 3007, 3008, 3009, 4000, 5001, 5002, 5003, 5004, 5005, 5006, 5007, 5008, 5009, 5010, 5011, 5012, 5013, 5014, 5015, 5016, 5017, 5018, 5019, 5020, and 5021; and tract 300, blocks 1001, 1007, and 1018; and tract 500, blocks 2002, 2006, 2007, 4002, 4009, 4018, 4022, 4023, 4033, 4034, and 4036; and tract 601, blocks 3027, 3054, 3061, 3064, 3070, 3104, 3106, 3107, 3108, 4000, 4001, 4003, 4004, 4005, 4006, 4008, 4009, 4010, 4011, 4012, 4013, 4014, 4015, 4016, 4017, 4018, 4019, 4020, 4021, 4022, 4023, 4024, 4025, 4026, and 4027; and tract 602, blocks 1001, 1004, 1005, 1010, 1011, 1013, 1015, 1016, 1025, 1026, 1027, 1030, 1031, 1032, 1035, 1039, 1046, 1049, 1050, 1052, 1053, 1054, 1055, 1057, 1066, 1067, 1074, 1075, 1076, 1077, 2000, 2001, 2002, 2005, 2013, 2015, 2017, 2021, 2022, 2023, 2030, 2035, 2036, 2037, 2042, 2043, 2048, 2049, 2051, 2056, 2057, 2061, 3000, 3001, 3006, 3007, 3015, 4002, 4003, 4006, 4008, 4009, 4012, 4015, and 4018; and tract 700, blocks 2002, 2003, 2005, 2006, 2007, 2023, 2025, 2031, 2032,

2034, 2035, 2036, 2039, 2050, 2053, 2058, 2060, 2064, 2065, 2066, 2068, 2070, 2076, 2085, 2086, 2087, 2088, 2090, 2103, and 3007; and tract 1300, blocks 4019, 4020, and 4021; and tract 1400, blocks 6002, 6007, 6008, 6014, 6015, 6016, 6026, 6027, 6028, 6036, and 6046; and tract 2601, blocks 1000, 1036, 2001, 2003, 2004, 2005, 2007, 2063, 2064, and 3000.

(b) That part of the city of Kenosha comprising U.S. census tract 100, blocks 1005, 1006, 1007, 1008, 1009, 1011, 1012, 1013, 1014, 1015, 1016, 1019, 1020, 1022, 1023, 1028, 2015, 2016, 2017, 2018, 2021, 2024, 2027, 2028, 2031, 2032, 2033, 2034, 2037, 2039, 2040, 2041, 2043, 2048, 2049, 2052, 3003, and 3006; and tract 300, blocks 1002, 1003, 1004, 1005, 1006, 1008, 1009, 1010, 1011, 1012, 1013, 1014, 1015, 1016, 1017, 1019, 1020, 1021, 1022, 1023, 1024, 1025, 1026, 1027, 1028, 1029, 1030, 1031, 1032, 1034, 2000, 2001, 2002, 2010, 2011, 2012, 2013, 2014, 2015, 2018, 2021, and 2022; and tract 400, blocks 1000, 1001, 1002, 1003, 1004, 1005, 1006, 1007, 1008, 1009, 1010, 1011, 1012, 1013, 1014, 1015, 1016, 1017, 3000, 3001, 3002, 3003, 3004, 3005, 3006, 3007, 3008, 3009, 3010, 3011, 3012, 3013, 3014, 3015, 3016, 3017, 3018, 3019, 3020, 3021, 3022, 3023, 3024, 3025, 3026, 3027, 3028, 3029, 3030, 3031, 3032, 3033, 3034, 3035, 3036, 4000, 4001, 4002, 4003, 4004, 4005, 4006, 4007, 4008, 4009, 4010, 4011, 4012, 4013, 4014, 4015, 4016, 4017, 4018, 4019, 4020, 4021, 4022, 4023, 4024, 4025, 4026, 4027, 4028, 4029, 4030, 4031, 4032, and 4033; and tract 500, blocks 1000, 1001, 1002, 1003, 1004, 1005, 1006, 1007, 1008, 1009, 1010, 1011, 1012, 1013, 1014, 1015, 1016, 1017, 1018, 1019, 1020, 1021, 1022, 1023, 1024, 1025, 1026, 1027, 2000, 2001, 2003, 2004, 2005, 2008, 2009, 2010, 2011, 2012, 2013, 2014, 3000, 3001, 3002, 3003, 3004, 3005, 3006, 3007, 3008, 3009, 3010, 3011, 3012, 3013, 3014, 4000, 4001, 4003, 4004, 4005, 4006, 4007, 4008, 4010, 4011, 4012, 4013, 4014, 4015, 4016, 4017, 4019, 4020, 4021, 4024, 4025, 4026, 4027, 4028, 4029, 4030, 4031, 4032, 4033, 5000, 5001, 5002, 5003, 5004, 5005, 5006, 5007, 5008, 5009, 5010, 5011, 5012, 5013, 5014, and 5015; and tract 601, blocks 1021, 1023, 1024, 1027, 1028, 1030, 3011, 3014, 3015, 3017, 3018, 3020, 3024, 3026, 3028, 3029, 3030, 3034, 3035, 3036, 3037, 3042, 3043, 3049, 3050, 3051, 3052, 3053, 3055, 3056, 3057, 3058, 3059, 3060, 3062, 3063, 3065, 3066, 3067, 3069, 3071, 3072, 3073, 3074, 3075, 3079, 3087, 3088, 3091, 3092, 3093, 3094, 3096, 3098, 3099, 3100, and 3105; and tract 602, blocks 1000, 1002, 1003, 1006, 1007, 1008, 1009, 1012, 1014, 1017, 1018, 1019, 1020, 1021, 1022, 1023, 1024, 1028, 1029, 1033, 1034, 1036, 1037, 1038, 1040, 1041, 1042, 1043, 1044, 1045, 1047, 1048, 1051, 1056, 1058, 1059, 1060, 1061, 1062, 1063, 1064, 1065, 1068, 1069, 1070, 1071, 1072, 1073, 2003, 2004, 2006, 2007, 2008, 2009, 2010, 2011, 2012, 2014, 2016, 2018, 2019, 2020, 2024, 2025, 2026, 2027, 2028, 2029, 2031, 2032, 2033, 2034, 2038, 2039, 2040, 2041, 2044, 2045, 2046, 2047, 2050, 2052, 2053, 2054, 2055, 2058, 2059, 2060, 2062, 2063, 3002, 3003, 3004, 3005, 3008, 3009, 3010, 3011, 3012, 3013, 3014, 3016, 3017, 3018, 3019, 4000, 4001, 4004, 4005, 4007, 4010, 4011, 4013, 4014, 4016, and 4017; and tract 700, blocks 2000, 2001, 2004, 2008, 2009, 2010, 2016, 2017, 2020, 2021, 2022, 2024, 2026, 2027, 2028, 2029, 2030, 2033, 2037, 2038, 2040, 2041, 2042, 2043, 2044, 2045, 2046, 2047, 2048, 2049, 2051, 2052, 2054, 2055, 2056, 2057, 2059, 2061, 2062, 2063, 2067, 2069, 2071, 2072, 2073, 2074, 2075, 2079, 2083, 2084, 2089, 2091, 2093, 2094, 2096, 2097, 2100, 2102, 3001, 3002, 3005, 3006, 3008, 3009, and 3010; and tract 1300, blocks 1006, 1007, 3000, 3001, 3002, 3003, 3004, 3005, 3006, 3007, 3008, 3009, 3010, 4000, 4001, 4002, 4003, 4004, 4005, 4006, 4007, 4008, 4009, 4010, 4011, 4012, 4013, 4014, 4015, 4016, 4017, 4018, 4022, and 4023; and tract 1400, blocks 3002, 3003, 3004, 3005, 3006, 3007, 3008, 3009, 3010, 3011, 3012, 3013, 3014, 3015, 3016, 3021, 3022, 3023, 3027, 3028, 4005, 4006, 4007, 4008, 4009, 4010, 4011, 4012, 4013, 4017, 4018, 4019, 4020, 4021, 5003, 5004, 5005, 5006, 5007, 5008, 5009, 5010, 5011, 5014, 5015, 5016, 5017, 6000, 6001, 6003, 6004, 6005, 6006, 6009, 6010, 6011, 6012,

6013, 6017, 6018, 6019, 6020, 6021, 6022, 6023, 6024, 6025, 6029, 6030, 6031, 6032, 6033, 6034, 6035, 6037, 6038, 6039, 6040, 6041, 6044, and 6045; and tract 1500, blocks 5007 and 5020; and tract 2500, blocks 1003, 1004, 1005, 1006, 1010, 1011, 1014, 1017, 1022, 1023, 1024, 1026, 1031, 1032, 1033, 1034, 1035, 1036, 1037, 1038, 1041, 1049, 1050, 1051, 1052, 1054, 1057, 1058, 1059, 1061, and 1066; and tract 2601, blocks 1002, 1003, 1004, 1005, 1006, 1007, 1008, 1009, 1010, 1011, 1012, 1013, 1014, 1015, 1016, 1017, 1018, 1019, 1022, 1024, 1025, 1026, 1027, 1028, 1029, 1030, 1031, 1032, 1033, 1034, 1035, 1037, 1038, 1039, 1040, 1041, 1042, 1043, 1044, 1045, 1049, 1052, 1053, 1054, 1055, 2000, 2002, 2006, 2008, 2009, 2010, 2011, 2012, 2013, 2014, 2015, 2016, 2017, 2018, 2019, 2020, 2021, 2022, 2023, 2024, 2025, 2026, 2027, 2028, 2030, 2031, 2032, 2033, 2034, 2035, 2036, 2041, 2042, 2043, 2044, 2045, 2047, 2051, 2052, 2053, 2056, 2057, 2058, 2059, 2062, 2065, 2066, 2067, 2069, 2070, 3001, 3002, 3003, 3004, 3005, 3006, 3007, 3008, 3009, 3010, 3011, 3012, 3013, 3014, 3015, 3016, 3017, 3018, 3019, and 3020; and tract 2602, blocks 3012, 3013, 3014, 3017, 3018, 3019, 3020, 3023, 3025, 3027, 3029, 3031, 3034, and 3120; and tract 2700, blocks 1000, 1001, 1004, 1014, 1018, 1019, 1021, 1022, 1023, 1024, 1036, 1038, 1040, 1041, 1042, 1043, 1044, 1046, 1048, 1049, 1050, 1052, 1053, 1057, 1058, 1059, 1063, 1065, 1066, 1067, 1068, 1069, 1071, 1074, 1076, 1077, 1078, 1079, 1080, 1081, 1082, 1121, 1122, 1123, 1124, 1125, 1126, and 1127; and tract 2800, blocks 1057, 1060, and 1061.

(2) RACINE COUNTY. That part of Racine County consisting of all of the following:

(a) The village of Elmwood Park.

(b) That part of the village of Mount Pleasant comprising U.S. census tract 700, blocks 2012 and 2013; and tract 800, blocks 1004, 1005, 1006, 1007, 1008, 1009, 1010, 1011, 1013, 1014, 1015, 1017, 1018, 1019, 1020, 1021, 1022, 1023, 2000, 2001, 2002, 2003, 2004, 2005, 2006, 2007, 2008, 2009, 2010, 2011, 2012, 2013, 2014, 2015, 2016, 2017, 2018, 2019, 2020, 2021, 2022, 2023, 2024, 2025, 2026, 2027, 2028, 2029, 2030, 3000, 3001, 3002, 3003, 3004, 3009, 3010, 3011, 3012, 3014, 3015, 3016, 3017, 3018, 3019, 3026, 3027, 3033, 3035, 3036, 3037, 3038, 3039, 3040, 3041, 3042, 4002, and 5003; and tract 901, blocks 3023 and 3031; and tract 903, blocks 1015, 1017, 1019, 1020, 1026, 1027, 1028, 1031, 2002, 2003, 3000, 3003, 3004, 3005, 3006, 3007, 3008, 3009, 3010, 3011, 3012, 3013, 3014, 3015, 3016, 4003, 4007, 4010, 4012, 4013, 4014, 4015, 4016, and 4017; and tract 904, blocks 1000, 1001, 1002, 2001, 2005, 3000, 4000, 4001, 4002, 4003, 4004, 4005, 4006, and 4016.

(c) That part of the city of Racine comprising U.S. census tract 800, block 3034; and tract 903, blocks 1016, 1018, 1029, 1030, 2000, 2001, 2004, 3001, 3002, 4000, 4001, 4002, 4004, 4005, 4006, 4008, 4009, and 4011; and tract 904, blocks 1003, 1004, 1005, 1006, 1007, 1008, 1009, 1010, 1011, 1012, 2000, 2002, 2003, 2004, 2006, 3013, 3017, 3018, and 3020.

History: 2011 a. 43.

4.65 Sixty-fifth assembly district. All of the following territory in Kenosha County constitutes the 65th assembly district: that part of the city of Kenosha comprising U.S. census tract 300, blocks 2003, 2004, 2005, 2006, 2007, 2008, 2009, 2016, 2017, 2019, 2020, 2023, 2024, 2025, 2026, 2027, 2028, 2029, 2030, 2031, 2032, 2033, 3000, 3001, 3002, 3003, 3004, 3005, 3006, 3007, 3008, 3009, 3010, 3011, 3012, 3013, 3014, 3015, 3016, 3017, 3018, 3019, 3020, 3021, 3022, and 3023; and tract 400, blocks 2000, 2001, 2002, 2003, 2004, 2005, 2006, 2007, 2008, 2009, 2010, 2011, 2012, 2013, 2014, and 2015; and tract 700, blocks 1000, 1001, 1002, 1003, 1004, 1005, 1006, 1007, 1008, 1009, 1010, 1011, 1012, 1013, 1014, 1015, 1016, 1017, 1018, 1019, 1020, 3000, 3003, 3004, 3011, 3012, 3013, 3014, 4000, 4001, 4002, 4003, 4004, 4005, 4006, 4007, 5000, 5001, 5002, 5003, 5004, 5005, 5006, 5007, 5008, 5009, 5010, and 5011; and tract 800, blocks 1000, 1001, 1002, 1003, 1004, 1005, 1006, 1007,

4022, 4023, 4024, 4025, 4026, 4027, 4028, 4029, 4030, 4031, 4032, 4033, 4034, and 4035; and tract 500, blocks 1000, 1001, 1002, 1003, 1004, 1005, 1006, 1007, 1008, 1009, 1010, 1011, 1012, 1013, 1014, 1015, 1016, 1017, 1018, 1019, 1020, 1021, 1022, 1023, 2000, 2001, 2002, 2003, 2004, 2005, 2006, 2007, 2008, 2009, 2010, 2011, 2012, 2013, 2014, 2015, 2016, 3000, 3001, 3002, 3003, 3004, 3005, 3006, 3007, 3008, 3009, 3010, 3011, 3012, 3013, 3014, 3015, 3016, 3017, 3018, 3019, 3020, 3021, 3022, 3023, 3024, 3025, 3026, 3027, 4000, 4001, 4002, 4003, 4004, 4005, 4006, 4007, 4008, 4009, 4010, 4011, 5000, 5001, 5002, 5003, 5004, 5005, 5006, 5007, 5008, 5009, 5010, 5011, 5012, 5013, 5014, 5015, 5016, 5017, 5018, 5019, 5020, 6000, 6001, 6002, 6003, 6004, 6005, 6006, 6007, 6008, and 6009; and tract 600, blocks 1000, 1001, 1002, 1003, 1004, 1005, 1006, 1007, 1013, 1014, 1015, 1016, 1017, 1018, 1019, 1020, 2000, 2001, 2002, 2003, 2009, 2010, 2011, 3000, 3001, 3002, 3003, 3004, 3005, 3006, 3007, 3008, 3009, 4000, 4001, 4002, 4003, 4004, 4005, 4006, 5000, 5001, 5002, 5003, 5004, 5005, 5006, 5007, 5008, 5009, 5010, 5011, 5012, 5013, 6000, 6001, 6002, 6003, 6004, 6005, 6006, 6007, 6008, 6009, 6010, 6011, 6012, 6013, 6014, 6015, 6016, 6017, 6018, 6019, and 6020; and tract 700, blocks 1000, 1001, 1002, 1003, 1004, 1005, 1006, 1007, 1008, 1009, 1010, 1011, 1012, 1013, 2000, 2001, 2002, 2003, 2004, 2005, 2006, 2007, 2008, 2009, 2010, 2011, 2014, 2015, 2016, 2017, 2018, 2019, 2020, 2021, 2022, 2023, 2024, 2025, 2026, 2027, 2028, 2029, 3000, 3001, 3002, 3003, 3004, 3005, 3006, 3007, 3008, 3009, 3010, 3011, 3012, 3013, 3014, 3015, 3016, 3017, 3018, 3019, 3020, 3021, 3022, 3023, 4000, 4001, 4002, 4003, 4004, 4005, 4006, 4007, 4008, 4009, 4010, 4011, 4012, 5000, 5001, 5002, 5003, 5004, 5005, 5006, 5007, 5008, 5009, 5010, 5011, 5012, 5013, 5014, 5015, 5016, 5017, 5018, 5019, and 5020; and tract 800, blocks 1000, 1001, 1002, 1003, 1012, 1016, 3005, 3006, 3007, 3008, 3013, 3020, 3021, 3022, 3023, 3024, 3025, 3028, 3029, 3030, 3031, 3032, 4000, 4001, 4003, 4004, 4005, 4006, 4007, 5000, 5001, 5002, 5004, 5005, 5006, and 5007; and tract 901, blocks 1000, 1001, 1002, 1003, 1004, 1005, 1006, 1007, 1008, 1009, 1010, 1011, 1012, 1013, 1014, 1015, 1016, 1017, 1018, 1019, 1020, 1021, 1022, 1023, 2000, 2001, 2002, 2003, 2004, 2005, 2006, 2007, 2008, 2009, 2010, 2011, 2012, 2013, 2014, 2015, 2016, 2017, 2018, 2019, 2020, 2021, 2022, 2023, 3000, 3001, 3002, 3003, 3004, 3005, 3006, 3007, 3008, 3009, 3010, 3011, 3012, 3013, 3014, 3015, 3016, 3017, 3018, 3019, 3020, 3021, 3022, 3024, 3025, 3026, 3027, 3028, 3029, 3030, 3032, 3033, 3034, 3035, 3036, and 3037; and tract 903, blocks 1000, 1001, 1002, 1003, 1004, 1006, 1007, and 1009; and tract 1001, blocks 1005, 1006, 1007, 1011, 1012, 1013, 1014, 1016, 1018, 2000, 2001, 2002, 2003, 2004, 2006, 2007, 2008, 3000, 3001, and 3004; and tract 1002, blocks 1000, 1001, 1002, 1003, 1004, 1005, 1006, 1007, 1008, 1009, 1010, 1011, 1012, 1013, 1014, 1015, 1016, 1017, 1018, 1019, 1020, 1021, 1022, 1023, 1024, 1022, 1023, 1024, 1025, 2000, 2001, 2002, 2003, 2004, 2005, 2006, 2007, 2008, 2009, 2010, 2011, 2012, 2013, 2014, 2015, 2016, 2017, 2018, 2019, 2020, 2021, 2022, 2023, 3016, 3017, 3018, 3019, 3020, 3021, 3022, and 3023; and tract 1003, blocks 1016, 1017, 1018, 1019, 1020, 1021, 1022, 1023, 2000, 2001, 2002, 2003, 2004, 2005, 2006, 2007, 2008, 2009, 2010, 2011, 3000, 3001, 3002, 3003, 3004, 3005, 3006, 3007, 3008, 3009, 3010, 3011, 4000, 4001, 4002, 4003, 4004, 4005, 4006, 4007, 4008, 4009, 4010, 4011, 4012, and 4013; and tract 1202, blocks 1000, 1001, 2000, 2001, 2002, 2003, 2004, 2005, 2006, 2007, 2008, 2018, 2019, 2020, 2021, 2022, 3000, 3001, 3002, 3003, 3004, 3005, 3006, 3007, 3008, 3009, 3010, 3011, 3012, 3013, 3014, 3015, 3016, 3017, 3018, 3019, 4000, 4001, 4002, 4003, 4004, 4005, 4006, 4007, 4008, 4009, 4010, 4011, 4012, 4013, 4014, 4015, 4016, 4017, 4018, 4019, 4020, 4021, 4022, 4023, 5006, 5014, 5015, 5016, 5017, 5018, 5019, and 5023; and tract 1301, blocks 1000, 1001, 1002, 1003, 1004, 1005, 1006, 1007, 1008, 1009, 1010, 1011, 1012, 1013, 1014, 2000, 2001,

2002, 2003, 2004, 2005, 2006, 2007, 2008, 2009, 2010, 2011, 3000, 3001, 3002, 3003, 3004, 3005, 3006, 3007, 3008, 3009, 3010, 4000, 4001, 4002, 4003, 4004, 4005, 4006, 4007, 4008, 4009, 4010, 4011, 4012, and 4013; and tract 1302, blocks 1000, 1001, 1002, 1003, 1004, 1005, 1006, 1007, 1008, 1009, 1010, 1011, 1012, 1013, 1014, 1015, 1016, 1017, 1018, 2000, 2001, 2002, 2003, 2004, 2005, 2006, 2007, 2008, 2009, 2010, 3000, 3001, 3002, 3003, 3004, 3005, 3006, 3007, 3008, 3009, 3010, 3011, 3012, 3013, 3014, 3015, 3016, 3017, 3018, 3019, 3020, 3021, 3022, 4000, 4001, 4002, 4003, 4004, 4005, 4006, 4007, 4008, 4009, 4010, 5000, 5001, 5002, 5003, 5004, 5005, 5006, 5007, 5008, 5009, 5010, 5011, and 5012; and tract 1701, blocks 1006, 1014, 1016, 1019, and 1020.

History: 2011 a. 43.

4.67 Sixty-seventh assembly district. All of the following territory constitutes the 67th assembly district:

(1) BARRON COUNTY. That part of Barron County consisting of that part of the village of New Auburn located in the county.

(2) CHIPPEWA COUNTY. That part of Chippewa County consisting of all of the following:

(a) The towns of Anson, Arthur, Auburn, Birch Creek, Bloomer, Cleveland, Colburn, Cooks Valley, Delmar, Eagle Point, Estella, Goetz, Howard, Lake Holcombe, Ruby, Sampson, Tilden, Wheaton, and Woodmohr.

(b) The village of Cadott.

(c) That part of the village of New Auburn located in the county.

(d) The cities of Bloomer, Chippewa Falls, and Cornell.

(3) DUNN COUNTY. That part of Dunn County consisting of all of the following:

(a) The towns of Colfax, Elk Mound, Grant, Hay River, Otter Creek, Red Cedar, Sand Creek, Sheridan, Sherman, Spring Brook, Tainter, and Wilson.

(b) The villages of Colfax, Elk Mound, Ridgeland, and Wheeler.

History: 2011 a. 43.

4.68 Sixty-eighth assembly district. All of the following territory constitutes the 68th assembly district:

(1) CHIPPEWA COUNTY. That part of Chippewa County consisting of all of the following:

(a) The towns of Edson, Hallie, Lafayette, and Sigel.

(b) The villages of Boyd and Lake Hallie.

(c) That part of the city of Eau Claire comprising U.S. census tract 10100, blocks 1017, 1018, 1019, 1020, 1021, 1022, 1023, 1024, 1028, 1030, 1033, 1034, 1039, 1040, 1041, 1042, 1043, 1050, 1051, 1053, 1056, 1058, 1059, 1060, 1061, 1062, 1063, 1064, 1065, 2014, 2015, 2016, 2017, 2018, 2019, 2020, 2021, 2022, 2023, 2024, 2028, 2031, 2032, 2033, 2034, 2035, 2036, 2037, 2038, 2039, 2052, 2053, 2054, 2057, 2058, 2059, 2061, 2062, 2063, 2064, 2065, 2066, 2067, 2068, 2069, 2070, 2071, 2072, 2073, 2074, 2075, 2076, 2077, 2078, 2079, 2080, 2081, 2082, 2083, 2084, 2085, 2086, 2087, 2088, 2092, and 2093.

(d) That part of the city of Stanley located in the county.

(2) CLARK COUNTY. That part of Clark County consisting of all of the following:

(a) The towns of Butler, Eaton, Foster, Hendren, Hixon, Longwood, Mead, Mentor, Reseburg, Seif, Warner, Withee, and Worden.

(b) The village of Withee.

(c) The cities of Greenwood and Thorp.

(d) That part of the city of Stanley located in the county.

(3) EAU CLAIRE COUNTY. That part of Eau Claire County consisting of all of the following:

(a) The towns of Bridge Creek, Clear Creek, Fairchild, Lincoln, Ludington, Otter Creek, Seymour, and Wilson.

(b) The villages of Fairchild and Fall Creek.

(c) The cities of Altoona and Augusta.

(d) That part of the city of Eau Claire comprising U.S. census tract 301, blocks 1000, 1001, 1002, 1006, 1008, 1009, 1010, 1011, 1012, 1013, 1014, 1015, 1017, 1019, 1022, 1023, 1027, 1037, 1038, 2053, and 2061; and tract 501, blocks 3002 and 3020; and tract 502, blocks 1000, 1001, 1002, 1011, 2002, 2003, 2006, 2007, 2020, 2021, 3001, 3002, 3004, 3007, 3008, 3009, 3010, 3011, 3012, 3013, 3014, 3015, 3016, 3017, 3018, 3019, 3020, 3021, 3022, 3023, 3024, 3025, 3026, 3027, 3028, 3029, 3030, 3031, 3032, 3033, 3034, 3038, 3039, 3040, 3041, 3042, and 3048; and tract 600, block 5002.

(4) JACKSON COUNTY. That part of Jackson County consisting of the towns of Cleveland and Garfield.

(5) TREMPPEALEAU COUNTY. That part of Trempealeau County consisting of all of the following:

- (a) The town of Sumner.
- (b) The city of Osseo.

History: 2011 a. 43.

4.69 Sixty-ninth assembly district. All of the following territory constitutes the 69th assembly district:

(1) CLARK COUNTY. That part of Clark County consisting of all of the following:

- (a) The towns of Beaver, Colby, Dewhurst, Fremont, Grant, Green Grove, Hewett, Hoard, Levis, Loyal, Lynn, Mayville, Pine Valley, Sherman, Sherwood, Unity, Washburn, Weston, and York.
- (b) The villages of Curtiss and Granton.
- (c) That part of the village of Dorchester located in the county.
- (d) That part of the village of Unity located in the county.
- (e) The cities of Loyal, Neillsville, and Owen.
- (f) That part of the city of Abbotsford located in the county.
- (g) That part of the city of Colby located in the county.

(2) MARATHON COUNTY. That part of Marathon County consisting of all of the following:

- (a) The towns of Brighton, Cleveland, Eau Pleine, Frankfort, Hull, McMillan, Spencer, and Wien.
- (b) The villages of Edgar, Fenwood, Spencer, and Stratford.
- (c) That part of the village of Dorchester located in the county.
- (d) That part of the village of Unity located in the county.
- (e) That part of the city of Abbotsford located in the county.
- (f) That part of the city of Colby located in the county.
- (g) That part of the city of Marshfield located in the county.

(3) WOOD COUNTY. That part of Wood County consisting of all of the following:

- (a) The towns of Cameron, Cary, Lincoln, and Rock.
- (b) That part of the city of Marshfield comprising U.S. census tract 10200, blocks 1000, 1001, 1002, 1003, 1004, 1005, 1006, 1007, 1008, 1009, 1010, 1011, 1012, 1013, 1014, 1015, 1016, 1017, 1018, 1019, 1020, 1021, 1022, 1023, 1024, 1025, 1026, 1027, 3007, 3008, and 3015; and tract 10300, blocks 1000, 1001, 1002, 1003, 1004, 1005, 1006, 1007, 1008, 1010, 1011, 1012, 1013, 1014, 1015, 1016, 1017, 1018, 1019, 1020, 1021, 1024, 1025, 1026, 1027, 1028, 1029, 1030, 1031, 1032, 1033, 2001, 2002, 2003, 2004, 2005, 2006, 2007, 2008, 2009, 2010, 2011, 2012, 2013, 2014, 2015, 2016, 2017, 2018, 2019, 2020, 2021, 2022, 2023, 2029, 3002, 3003, 3004, 3005, 3006, 3007, 3008, 3009, 3010, 3011, 3012, 3013, 3014, 3015, 3016, 3017, 3018, 3019, 3020, 3021, 3022, 3023, 3024, 3025, 3026, 3027, 3028, 4000, 4001, 4002, 4003, 4004, 4005, 4006, 4007, 4008, 4009, 4010, 4011, 4012, 4013, 4014, 4015, 4016, 4017, 4018, 4019, and 4020; and tract 10400, blocks 2025, 2027, 2030, 2032, 2034, 2035, 2042, 2043, 2044, 2046, 2047, 2048, 2049, 2055, 3000, 3001, 3002, 3003, 3004, 3005, 3006, 3007, 3008, 3009, 3010, 3011, 3012, 3013, 3014, 3015, 3016, 3017, 3018, 3019, 3020, 3021, 3022, 3023, 3024, 3025, 3026, 3027, 3028, 3029, 3031, 3032, 3033, 3034, 3035, 3036, 3038, 3039, 3041, 3042, 3043,

3044, 3045, 3046, and 3047; and tract 10500, blocks 1000, 1001, 1002, 1003, 1004, 1005, 1006, 1007, 1008, 1009, 1010, 1011, 1012, 1013, 1014, 1015, 1016, 1017, 1018, 1019, 1020, 1021, 1022, 1023, 1024, 1025, 1026, 1027, 1028, 2000, 2001, 2002, 2003, 2004, 2005, 2006, 2007, 2008, 2009, 2010, 2011, 2012, 2013, 2014, 2015, 2016, 2017, 2018, 2019, 2020, 2021, 2022, 2023, 2024, 2025, 2026, 2027, 2028, 3000, 3001, 3002, 3003, 3004, 3005, 3006, 3007, 3008, 3009, 3010, 3011, 3012, 3014, 3015, 3016, 3017, 3018, 3019, 3020, 3022, and 3023; and tract 10600, blocks 1000, 1001, 1002, 1003, 1004, 1005, 1006, 1007, 1008, 1009, 1010, 1011, 1012, 1013, 1014, 1015, 2000, 2001, 2002, 2003, 2004, 2005, 2006, 2007, 2008, 2009, 2010, 2011, 2012, 2013, 2014, 2015, 2016, 2017, 2018, 2019, 2020, 2021, 2022, 2023, 2024, 2025, 2026, 2027, 2028, 2029, 2030, 2031, 2032, 2033, 2034, 2035, 2036, 2037, 2038, 2039, 2040, 2041, 2042, 2043, 2044, 2045, 2046, 2047, 3000, 3001, 3002, 3003, 3004, 3005, 3006, 3007, 3008, 3009, 3010, 3011, 3012, 3013, 3014, 3015, 3016, 3017, 3018, 3019, 3020, 3021, 3022, 3023, 3024, 3025, 3026, 3027, 3028, 3029, 4000, 4001, 4002, 4003, 4004, 4005, 4006, 4007, 4008, 4009, 4010, 4011, 4012, 4013, 4014, 4015, 4016, 4017, 4018, 4019, 4020, 4021, 5000, 5001, 5002, 5003, 5004, 5005, 5006, 5007, 5008, 5009, 5010, 5011, 5012, 5013, 5014, 5015, 5016, 5017, 5018, 5019, 5020, 5021, 5022, 5023, 5024, 5025, 5026, 5027, 5028, 5029, 5030, 5031, 5032, 5033, 5034, 5035, 5036, 5037, 5038, 5039, 5040, 5041, 5042, 5043, 5044, 5045, 5046, 5047, and 5048; and tract 10700, blocks 1000, 1025, 1026, 1028, 1029, 1030, 1031, 1032, 1033, 1034, 1035, 1036, 1037, 1038, 1041, 1042, 1043, 1044, 1045, 1046, 1047, 1048, 1049, 1050, 1051, 1052, 1053, 1054, 1055, 1056, 1057, 1068, 1069, 1070, and 2003.

History: 2011 a. 43.

4.70 Seventieth assembly district. All of the following territory constitutes the 70th assembly district:

(1) JACKSON COUNTY. That part of Jackson County consisting of the towns of Bear Bluff, City Point, Knapp, Manchester, and Millston.

(2) MONROE COUNTY. That part of Monroe County consisting of all of the following:

- (a) The towns of Byron, Grant, Greenfield, La Grange, Lafayette, Lincoln, Little Falls, New Lyme, Oakdale, Scott, and Sparta.
- (b) The villages of Oakdale, Warrens, and Wyeville.
- (c) The cities of Sparta and Tomah.

(3) PORTAGE COUNTY. That part of Portage County consisting of all of the following:

- (a) The towns of Carson, Dewey, Eau Pleine, and Hull.
- (b) The village of Junction City.
- (c) That part of the village of Milladore located in the county.

(4) WOOD COUNTY. That part of Wood County consisting of all of the following:

- (a) The towns of Arpin, Cranmoor, Dexter, Hansen, Hiles, Milladore, Port Edwards, Remington, Richfield, Rudolph, Seneca, Sherry, Sigel, and Wood.
- (b) The villages of Arpin, Rudolph, and Vesper.
- (c) That part of the village of Milladore located in the county.
- (d) The cities of Nekoosa and Pittsville.

History: 2011 a. 43.

4.71 Seventy-first assembly district. All of the following territory in Portage County constitutes the 71st assembly district:

(1) The towns of Alban, Amherst, Belmont, Buena Vista, Lanark, Linwood, New Hope, Plover, Sharon, and Stockton.

(2) That part of the town of Grant comprising U.S. census tract 961200, blocks 3047, 3049, 4056, 4057, 4065, 4066, 4067, 4069, 4070, 4071, 4073, 4074, 4075, 4076, 4077, 4078, 4079, 4080, 4081, 4082, 4083, 4084, 4085, 4086, 4087, 4088, 4089, 4090,

4091, 4098, 4099, 4100, 4101, 4102, 4103, 4104, 4105, 4106, 4107, 4108, 4115, 4121, 4122, 4194, 4195, 4196, 4200, and 4201.

(3) The villages of Amherst, Amherst Junction, Nelsonville, Park Ridge, Plover, Rosholt, and Whiting.

(4) The city of Stevens Point.

History: 2011 a. 43.

4.72 Seventy-second assembly district. All of the following territory constitutes the 72nd assembly district:

(1) ADAMS COUNTY. That part of Adams County consisting of the towns of Big Flats, Colburn, Leola, Monroe, Preston, Richfield, Rome, and Strongs Prairie.

(2) PORTAGE COUNTY. That part of Portage County consisting of all of the following:

(a) The towns of Almond and Pine Grove.

(b) That part of the town of Grant comprising U.S. census tract 961200, blocks 1018, 1019, 1020, 1021, 1022, 1023, 1024, 1025, 1026, 1027, 1028, 1029, 1030, 1031, 1032, 1033, 1034, 1035, 1036, 1037, 1038, 1039, 1040, 1041, 1042, 1043, 1044, 1045, 1046, 1047, 1048, 1049, 1054, 1055, 1056, 1057, 1058, 1059, 1060, 1061, 1062, 1063, 1064, 1065, 1066, 1067, 1068, 1069, 1070, 1071, 1072, 1073, 1074, 1075, 1076, 1084, 1085, 1086, 1087, 1088, 1089, 1090, 1091, 1092, 1109, 1112, 1116, 1117, 4092, 4093, 4094, 4095, 4096, 4097, 4109, 4110, 4111, 4112, 4113, 4114, 4116, 4117, 4118, 4119, 4120, 4123, 4124, 4125, 4126, 4127, 4128, 4129, 4130, 4131, 4132, 4133, 4134, 4135, 4136, 4137, 4138, 4139, 4140, 4141, 4142, 4143, 4144, 4145, 4146, 4147, 4148, 4149, 4150, 4151, 4152, 4153, 4154, 4155, 4156, 4157, 4158, 4159, 4160, 4161, 4162, 4163, 4164, 4165, 4166, 4167, 4168, 4169, 4170, 4171, 4172, 4173, 4174, 4175, 4176, 4177, 4178, 4179, 4180, 4181, 4182, 4183, 4184, 4185, 4186, 4187, 4188, 4189, 4190, 4191, 4192, 4193, 4202, 4203, and 4204.

(c) The village of Almond.

(3) WAUSHARA COUNTY. That part of Waushara County consisting of all of the following:

(a) The towns of Coloma, Dakota, Deerfield, Hancock, Marion, Oasis, Plainfield, Richford, Rose, and Wautoma.

(b) The villages of Coloma, Hancock, and Plainfield.

(c) The city of Wautoma.

(4) WOOD COUNTY. That part of Wood County consisting of all of the following:

(a) The towns of Grand Rapids and Saratoga.

(b) The villages of Biron and Port Edwards.

(c) The city of Wisconsin Rapids.

History: 2011 a. 43.

4.73 Seventy-third assembly district. All of the following territory constitutes the 73rd assembly district:

(1) BURNETT COUNTY. That part of Burnett County consisting of the towns of Blaine, Dewey, Jackson, La Follette, Oakland, Rusk, Sand Lake, Scott, Swiss, Union, and Webb Lake.

(2) DOUGLAS COUNTY. That part of Douglas County consisting of all of the following:

(a) The towns of Amnicon, Bennett, Dairyland, Gordon, Hawthorne, Lakeside, Maple, Oakland, Parkland, Solon Springs, Summit, Superior, and Wascott.

(b) The villages of Lake Nebagamon, Oliver, Poplar, Solon Springs, and Superior.

(c) The city of Superior.

(3) WASHBURN COUNTY. That part of Washburn County consisting of all of the following:

(a) The towns of Brooklyn, Casey, Chicog, Evergreen, Frog Creek, Gull Lake, Minong, Spooner, Springbrook, Stinnett, and Trego.

(b) The village of Minong.

(c) The city of Spooner.

History: 2011 a. 43.

4.74 Seventy-fourth assembly district. All of the following territory constitutes the 74th assembly district:

(1) WHOLE COUNTIES. Ashland, Bayfield, Iron, and Price.

(2) DOUGLAS COUNTY. That part of Douglas County consisting of the towns of Brule, Cloverland, and Highland.

(3) SAWYER COUNTY. That part of Sawyer County consisting of the towns of Lenroot and Spider Lake.

(4) VILAS COUNTY. That part of Vilas County consisting of the town of Lac du Flambeau.

History: 2011 a. 43.

4.75 Seventy-fifth assembly district. All of the following territory constitutes the 75th assembly district:

(1) BARRON COUNTY. That part of Barron County consisting of all of the following:

(a) The towns of Almena, Arland, Barron, Bear Lake, Cedar Lake, Chetek, Clinton, Crystal Lake, Cumberland, Dallas, Dovre, Doyle, Lakeland, Maple Grove, Maple Plain, Oak Grove, Prairie Farm, Prairie Lake, Rice Lake, Sioux Creek, Stanfold, Stanley, Sumner, Turtle Lake, and Vance Creek.

(b) The villages of Almena, Cameron, Dallas, Haugen, and Prairie Farm.

(c) That part of the village of Turtle Lake located in the county.

(d) The cities of Barron, Chetek, Cumberland, and Rice Lake.

(2) BURNETT COUNTY. That part of Burnett County consisting of the town of Roosevelt.

(3) DUNN COUNTY. That part of Dunn County consisting of the town of New Haven.

(4) POLK COUNTY. That part of Polk County consisting of all of the following:

(a) The towns of Clear Lake, Johnstown, and McKinley.

(b) The village of Clear Lake.

(c) That part of the village of Turtle Lake located in the county.

(5) ST. CROIX COUNTY. That part of St. Croix County consisting of the town of Forest.

(6) WASHBURN COUNTY. That part of Washburn County consisting of all of the following:

(a) The towns of Barronett, Bashaw, Bass Lake, Beaver Brook, Birchwood, Crystal, Long Lake, Madge, Sarona, and Stone Lake.

(b) The village of Birchwood.

(c) The city of Shell Lake.

History: 2011 a. 43.

4.76 Seventy-sixth assembly district. All of the following territory in Dane County constitutes the 76th assembly district: that part of the city of Madison comprising U.S. census tract

1101, blocks 1000, 1001, 1002, 1003, 1004, 1005, 1006, 1007, 1008, 1009, 1010, 1011, 1012, 1013, 1014, 1015, 1016, 1017, 1018, 1019, 2000, 2001, 2006, 2007, 2008, 2011, 2012, 2015, 2017, 2018, 2019, and 2020; and tract 1102, blocks 1000 and 1004; and tract 1200, blocks 1000, 1001, 1002, 1003, 1004, 1005, 1006, 1007, 1008, 1009, 1010, 2000, 2001, 2002, 2003, 2004, 2005, 2006, 2007, 2008, 2009, 2010, 2011, 2012, 2013, 2014, 2015, 2016, 2017, 2018, 2019, 2020, 2021, 2022, 2023, 2024, 3000, 3001, 3002, 3003, 3004, 3005, 3006, 3007, 3008, 3009, 3010, 3011, 3012, 3013, 3014, 3015, 3016, 3017, 3018, 3019, 3020, 3021, 3022, 3023, 3024, 3025, 3026, 3027, 3028, 3029, 3030, 3031, 3032, 3033, 3034, 3035, 3036, 3037, 3038, 3039, 3040, 3041, 3042, 3043, 3044, 3045, 3046, 3047, 3048, 3049, 3050, 3051, 3052, 3053, 3054, 3055, 3056, 3057, 3058, 3059, 3060, 3061, 4000, 4001, 4002, 4003, 4004, 4005, 4006, 4007, 4008, 4009, 4010, 4011, 4012, 4013, 4014, 4015, 4016, 4017, 4018, 4019, 4020, 4021, 4022, 4023, 4024, 4025, 4026, 4027, 4028, 4029, 4030, 4031, 4032, 4033, 4034, 4035, 4036, 4037, and 4038; and tract 1402, block 1012; and tract 1603, blocks 1000, 1001, 1002, 1003, 1004, 1005, 1006, 2000, 2001, 2002, 2003, and 2004; and tract 1604, blocks 1000, 2000, 2001, 2002, 2003, 2004, 2005, 3000, 3001, 3002, 3003, 3004, 4000, 4001, 4002, 4003, 4004, and 4005; and tract 1605, blocks 1000, 1001, 1002, 1003,

1004, 1005, 2000, 2001, 2002, 2003, 2004, 2005, 2006, 2007, 2008, 2009, 2010, 2011, 2012, 2013, 2014, and 2015; and tract 1606, blocks 1000, 1001, 1002, 2000, 2001, 2002, 2003, 2004, 2005, 3000, 3001, 3002, 3003, 4000, 4001, and 4002; and tract 1704, blocks 1000, 1001, 1002, 1003, 1004, 1005, 1006, 1007, 1008, 1009, 2000, 2001, 2002, 2003, 2004, 2005, 2006, 2007, 2008, 2009, 2010, 2011, 2012, 2013, and 2014; and tract 1705, blocks 1000, 1001, 1002, 1003, 1004, 1005, 1006, 1007, 1008, 1009, 1010, 1011, 1012, 1013, 1014, 1015, 1016, 1017, 1018, 2000, 2001, 2002, 2003, 2004, 2005, 2006, 2007, 2008, 2009, 2010, 2011, 2012, 3000, 3001, 3002, 3003, 3004, 3005, 3006, 3007, 3008, 3009, and 3010; and tract 1802, blocks 1000, 1001, 1002, 1003, 1004, 1005, 1006, 1007, 1008, 1009, 1010, 1011, 1012, 1013, 1014, 1015, 1016, 1017, 1018, 1019, 2000, 2001, 2002, 2003, 2004, 2005, 2006, 2007, 2008, 2009, 2010, 2011, 2012, and 2013; and tract 1804, blocks 1000, 1001, 1002, 1003, 1004, 1005, 1006, 1007, 1008, 1009, 1010, 1011, 1012, 1013, 1014, 1015, 1016, 1017, 1018, 1019, 1020, 1021, 1022, 1023, 2000, 2002, 2005, 2006, 2007, 2008, 2010, 2011, 2012, 2013, 2015, and 2016; and tract 1900, blocks 1000, 1001, 1002, 1003, 1004, 1005, 1006, 1007, 1008, 1009, 1010, 1011, 1012, 1013, 1014, 1015, 1016, 1017, 1018, 1019, 1020, 1021, 2000, 2001, 2002, 2003, 2004, 2005, 2006, 2007, 2008, 2009, 2010, 2011, 2012, 2013, 2014, 2015, 2016, 2017, 3000, 3001, 3002, 3003, 3004, 3005, 3006, 3007, 3008, 3009, 3010, 3011, 3012, 3013, 3014, 3015, 3016, 3017, 3018, 3019, 3020, 3021, 3022, 3023, 3024, 3025, 3026, 3027, 3028, 3029, 3030, 3031, 4000, 4001, 4002, 4003, 4004, 4005, 4006, 4007, 4008, 4009, 4010, 4011, 4012, 4013, 4014, 4015, 4016, 4017, 4018, 4019, 4020, 4021, 4022, 4023, 4024, 4025, 5000, 5001, 5002, 5003, 5004, 5005, 5006, 5007, 5008, 5009, 5010, 5011, 5012, 5013, 5014, 5015, 5016, 5017, 5018, 5019, 5020, and 5021; and tract 2000, blocks 1003, 1004, 1005, 1006, 1007, 1014, 1015, 1016, 1017, 1018, 1019, 1020, 1021, 1022, 1045, 1046, 1047, 1049, 1050, 1053, 2004, 2005, 2006, 2007, 2008, 2010, 2011, 2012, 2013, 2014, 2015, 2016, 2017, 2018, 2019, 2020, 2021, 2022, 2023, 2024, 2025, 2026, 2027, 2028, 2029, 2030, 2031, 2032, 2033, 2034, 2035, 2036, 2037, 2038, 2039, 2040, 2041, 3000, 3001, 3002, 3003, 3004, 3005, 3006, 3007, 3008, 3009, 3010, 3011, 3012, 3013, 3014, 3015, 3016, 3017, 3018, 3019, 3020, 3021, 3022, 3023, 3024, 3025, 3026, 3027, 3028, 3029, 3030, 3031, 3032, 3033, 3034, 3035, 3036, 3037, 3038, 3039, 3040, 3041, 3042, 3043, 3044, 4000, 4001, 4002, 4003, 4004, 4005, 4006, 4007, 4008, 4009, 4010, 4011, 4012, 4013, 4014, 4015, 4016, 4017, 4018, 4019, 4020, 4021, 4022, 4023, 4024, 4025, 4026, 4027, 4028, 4029, 4030, 4031, 4032, 4033, 4034, 4035, 4036, 4037, 4038, and 4039; and tract 2100, blocks 1000, 1001, 1002, 1003, 1004, 1005, 1006, 1007, 1008, 1009, 1010, 1011, 1012, 1013, 1014, 1015, 1016, 1017, 1018, 1020, 1021, 1022, 1023, 1024, 1025, 1026, 1027, 1028, 1029, 1030, 1031, 1032, 1033, 1034, 1035, 1036, 2000, 2001, 2002, 2003, 2004, 2005, 2006, 2007, 2008, 2009, 2010, 2011, 2012, 2013, 2014, 2015, 2016, 2017, 2018, 2019, 2020, 2021, 2022, 3000, 3001, 3002, 3003, 3004, 3005, 3006, 3007, 3008, 3009, 3010, 3011, 3012, 3013, 3014, 3015, 3016, 4000, 4001, 4002, 4003, 4004, 4005, 4006, 4007, 4008, 4009, 4010, 4011, 4012, 4013, 4014, 4015, 4016, 4017, 4018, 4019, 4020, 4021, 4022, 4023, 4024, 4025, and 4026; and tract 2200, blocks 2000, 2001, 2002, 2003, 2004, 2005, 2006, 2007, 2008, 2009, 2010, 2011, 2012, 2013, 2014, 2015, 2016, 2017, 2018, 2019, 2020, 2021, 2022, 2023, 2024, 2025, 2026, 2027, 2028, and 2029; and tract 2500, blocks 1063, 1064, 1065, 2000, 2001, 2002, 2003, 2004, 2005, 2006, 2007, 2008, 2009, 2010, 2011, and 2012; and tract 2601, blocks 2012, 2013, 2014, 2015, 2020, 2021, 2022, 2023, 2024, 2026, 2027, and 2028; and tract 2700, block 3024; and tract 10200, blocks 1023 and 1024.

History: 2011 a. 43.

4.77 Seventy-seventh assembly district. All of the following territory in Dane County constitutes the 77th assembly district:

(1) The village of Shorewood Hills.

(2) That part of the city of Madison comprising U.S. census tract 100, blocks 1000, 1001, 1003, 1004, 1005, 1006, 1007, 1008, 1009, 1010, 1011, 1012, 1013, 1014, 1015, 1018, 1019, 1020, 2000, 2001, 2002, 2003, 2004, 2005, 2006, 2007, 2008, 2009, 2010, 2011, 2012, 2013, 2014, 2015, 2016, 2017, 2018, 2019, and 2020; and tract 300, blocks 1000, 1001, 1002, 1003, 1004, 1005, 1006, 1007, 1008, 1009, 1010, 1011, 1012, 1013, 1014, 1015, 1016, 1017, 1018, 1019, 1020, 2000, 2001, 2002, 2003, 2004, 2005, 2006, 2007, 2008, 2009, 2010, 2011, 2012, 2013, 3000, 3001, 3002, 3003, 3004, 3005, 3006, 3007, 3008, 3009, 3010, 3011, 3012, 3013, 3014, 4000, 4001, 4002, 4003, 4004, 4005, and 4006; and tract 401, blocks 1000, 1001, 1002, 1003, 1004, 1005, 1006, 1007, 1008, 1009, 1010, 1011, 1012, 1013, 1014, 1015, 1016, 1017, 1018, 1019, 1020, 1021, 1022, 1023, 1024, 1025, 1026, 1027, 1028, 1029, 1030, 1031, 1032, 1033, 1034, 1035, 1036, 1037, 1038, 1039, 2000, 2001, 2002, 2003, 2004, 2005, 2006, 2007, 2008, 2009, 2010, 2011, 2012, 2013, 2014, 2015, 2016, 2017, 2018, and 2019; and tract 402, blocks 1000, 1001, 1002, 1003, 1004, 1005, 1006, 1007, 1008, 1009, 1010, 1011, 1012, 1013, 1014, 1015, 1016, 1017, 1018, 1019, 1020, 1021, 1022, 1023, 1024, 1025, 1026, 1027, 2000, 2001, 2002, 2003, 2004, 2005, 2006, 2007, 2008, 2009, 2010, 2011, 2012, 2013, 2014, 2015, 2016, 2017, 2018, and 2019; and tract 402, blocks 1000, 1001, 1002, 1003, 1004, 1005, 1006, 1007, 1008, 1009, 1010, 1011, 1012, 1013, 1014, 1015, 1016, 1017, 1018, 1019, 1020, 1021, 1022, 1023, 1024, 1025, 1026, 1027, 2000, 2001, 2002, 2003, 2004, 2005, 2006, 2007, 2008, 2009, 2010, 2011, 2012, 2013, 2014, 2015, 2016, 2017, 2018, 2019, and 2020; and tract 501, blocks 1000, 1001, 1002, 1003, 1004, 1005, 1006, 1007, 1008, 1009, 1010, 1011, 1012, 1013, 1014, 1015, 1016, 1017, 1018, 1019, 1020, 1021, 1022, 2000, 2003, 2006, 2007, 2008, 2009, 2010, 2011, 2012, 2013, 2014, 2015, 2016, 2017, 2018, 2019, and 2020; and tract 501, blocks 1000, 1001, 1002, 1003, 1004, 1005, 1006, 1007, 1008, 1009, 1010, 1011, 1012, 1013, 1014, 1015, 1016, 1017, 1018, 1019, 1020, 1021, 1022, 2000, 2003, 2006, 2007, 2008, 2009, 2010, 2011, 2012, 2013, 2014, 2015, 2016, 2017, 2018, 2019, and 2020; and tract 600, blocks 1000, 1001, 1002, 1003, 1004, 1005, 1006, 1007, 1008, 1009, 1010, 1011, 1012, 1013, 1014, 1015, 1017, 1018, 1020, 1021, 1024, 1025, 1026, 1027, 1028, 1029, 1030, 1031, 1032, 2000, 2001, 2002, 2003, 2011, 2017, 3000, 3002, 3014, 3015, 3016, and 3023; and tract 700, blocks 1000, 1001, 1002, 1003, 1004, 1005, 1006, 1007, 1008, 1009, 1010, 1011, 1012, 1013, 1014, 1015, 1016, 1017, 1018, 1019, 1020, 2000, 2001, 2002, 2003, 2004, 2005, 2006, 2007, 2008, 2009, 2010, 2011, 2012, 2013, 2014, 3000, 3001, 3002, 3003, 3004, 3005, 3006, 3007, 3008, 3009, 3010, 3011, 3012, 3013, 3014, 3015, 3016, 3017, 3018, 3019, 3020, 3021, 3022, 3023, 3024, 3025, 3026, 3027, 3028, 3029, 3030, and 3031; and tract 800, blocks 1000, 1001, 1002, 1003, 1004, 1005, 1006, 1007, 1008, 1009, 1010, 1011, 1012, 1013, 1014, 1015, 1016, 1017, 2000, 2001, 2002, 2003, 2004, 2005, 2006, 2007, 2008, 2009, 2010, 2011, 2012, 2013, 2014, 2015, 2016, 2017, 2018, 2019, 2020, 2021, 2022, 2023, 2024, 2025, 2026, 2027, 2028, 3000, 3001, 3002, 3003, 3004, 3005, 3006, 3007, 3008, 3009, 3010, 3011, 3012, 3013, 3014, 3015, and 3016; and tract 901, blocks 1000, 1001, 1002, 1003, 1004, 1005, 1006, 1007, 1008, 1009, 1010, 1011, 1012, 1013, 1014, 1015, 1016, 1017, 1018, 1019, 1020, 1021, 1022, 2000, 2001, 2002, 2003, 2004, 2005, 2006, 2007, 2008, 2009, 2010, 2011, 2012, 2013, 2014, 2015, and 2016; and tract 902, blocks 1000, 1001, 1002, 1003, 1004, 1005, 1006, 1007, 1008, 1009, 1010, 1011, 1012, 1013, 2000, 2001, 2002, 2003, 2004, 2005, 2006, 2007, 2008, 2009, 2010, 2011, 2012, 2013, 2014, 2015, 2016, 2017, 2018, 2019, 2020, 3000, 3001, 3002, 3003, 3004, 3005, 3006, 3007, 3008, 3009, 3010, 3011, 3012, 3013, 3014, 3015, 3016, 3017, 4000, 4001, 4002, 4003, 4004, 4005, 4006, 4007, 4008, 4009, 4010, 4011, 4012, 4013, 4014, 4015, 4016, 4017, 4018, 4019, 4020, 4021, 4022, 4023, 4024, 4025, 4026, 4027, 4028, 4029, 4030, 4031, 4032, and 4033; and tract 1000, blocks 1000, 1001, 1002, 1003, 1004, 1005, 1006, 1007, 1008, 1009, 1010, 1011, 1012, 1013, 1014, 1015, 1016, 1017, 1018, 1019, 1020, 1021, 1022, 1023, 1024, 1025, 1026, 1027, 1028, 1029, 1030, 1031, 1032, 1033, 1034, 1035, 1036, 1037, 1038, 1039, 1040, 1041, 1042, 2000, 2001, 2002, 2003, 2004, 2005, 2006, 2007, 2008, 2009, 2010, 2011, 2012, 2013, 2014, 2015, 2016, 2017, 2018, 2019, 2020, and 2021; and tract 1101, blocks 2002, 2003, 2004, 2005, 2009, 2010, 2013, 2014, and 2016; and tract 1102, blocks 1001, 1002, 1003, 2000, 2001, 2002, 2003, 2004, 2005, 2006, 2007, 2008, 2009, 2010, 2011, 2012, 2013, 2014, 2015, 2016, 2017, and 2018; and tract 1300, blocks 1000, 1001, 1002, 1003, 1004, 1005, 1006, 1007, 1008,

1009, 1010, 1011, 1012, 1013, 1014, 1015, 1016, 1017, 1018, 1019, 1020, 1021, 1022, 1023, 1024, 1025, 1026, 1027, 1028, 1029, 1030, 1031, 1032, 1033, 1034, 1035, 1036, 1037, 1038, 1039, 1040, 1041, 1042, 1043, 1044, 1045, 1046, 2000, 2001, 2002, 2003, 2004, 2005, 2006, 2007, 2008, 2009, 2010, 2011, and 2012; and tract 1401, blocks 1000, 1001, 1002, 1003, 1004, 1005, 1006, 1007, 1008, 1009, 1012, 1013, 1015, 1016, 1018, 1023, 1024, 1025, 1026, 1027, 1028, 1029, 1034, 1035, 1038, 1044, 1046, 1047, 1051, 1056, 1057, 1058, 1059, 2000, 2001, 2004, 2005, 2006, 2007, 2008, 2009, 2010, 2011, 2012, 2013, 2014, 2015, 3000, 3001, 3002, 3003, 3004, 3005, 3009, 3014, 3015, 3016, 3017, 3018, 3019, 3022, 3023, 3024, 3025, 3026, 3027, 3028, 3031, 3032, 4000, 4001, 4002, 4003, 4004, 4005, 4006, 4007, 4008, 4009, 4010, 4011, 4012, 4013, 4014, 4015, 4016, and 4017; and tract 1402, blocks 1000, 1001, 1002, 1003, 1004, 1005, 1006, 1007, 1011, 1015, 1017, 1018, 1019, 1020, 1033, 1035, 1036, 1037, 1041, 1044, 1047, 1048, 1050, 1051, 1055, 1056, 1060, 1064, 1067, 1068, 1069, 1070, 1071, 1074, 1076, 1079, 2000, 2002, 2003, 2004, 2005, 2006, 2007, 2008, 2009, 2010, 2011, 2012, 2013, 2014, 3002, 3005, 3006, 3007, 3008, 3009, 3010, 3011, 3012, 3013, 3014, 3015, 3016, 3028, 3029, 3030, 3031, 3032, 3033, 3034, 4001, 4003, 4006, 4009, 4010, 4011, 4012, 4013, 4015, and 4016; and tract 1403, blocks 3000, 3001, 3002, 3005, 3006, 3008, 3009, 3011, 3014, 3015, 3016, 3017, 3018, 3019, 3020, 3069, 3070, and 3073; and tract 1501, blocks 1000, 1001, 1002, 1003, 1004, 1005, 1006, 1007, 1008, 2000, 2001, 2002, 2003, 2004, 2005, 2006, 2007, 2008, 2009, 2010, 2011, 2012, 2013, 2015, 2016, and 2017; and tract 1502, blocks 1003, 1014, 2001, 2018, 2020, 2021, 2031, 2032, 2039, 2040, 2041, 2042, 2043, 2044, 2045, 2046, 2047, 2048, 2049, 2050, 2051, 2054, 2055, 2056, 2058, 2061, 2063, 2068, 2077, 3000, 3001, 3002, 3003, 3004, 3006, 3008, 3009, 3010, 3014, 3015, 3016, 3021, 3022, 3023, 3024, 3025, 3026, 3027, 3028, and 3030; and tract 3200, blocks 1000, 1001, 1002, 1003, 1004, 1005, 1006, 1007, 1008, 1011, 1012, 1013, 1014, 1015, 1016, 1017, 1018, 1019, and 1020; and tract 10100, blocks 2003, 2019, and 2020; and tract 10400, block 3007; and tract 10501, block 2081; and tract 10600, block 1053; and tract 11000, blocks 1035, 1036, 1038, and 1039; and tract 991702, block 3; and tract 991703, blocks 1, 2, 3, 4, 5, 6, 7, and 8.

History: 2011 a. 43.

4.78 Seventy–eighth assembly district. All of the following territory in Dane County constitutes the 78th assembly district:

(1) That part of the city of Madison comprising U.S. census tract 201, blocks 1000, 1001, 1002, 1003, 1004, 1005, 1006, 1007, 1008, 1009, 1010, 1011, 1012, 1013, 1014, 1015, 1016, 1017, 1018, 1019, 1020, 1021, 1022, 1023, 1024, 1025, 1026, 1027, 1028, 1029, 1030, 1031, 1032, 1033, 1034, 2000, 2001, 2002, 2003, 2004, 2005, 2006, 2007, 2008, 2009, and 2010; and tract 202, blocks 1000, 1001, 1002, 1003, 1004, 1005, 1006, 1007, 1008, 1009, 1010, 1011, 1012, 1013, 1014, 1015, 1016, 1017, 1018, 1019, 2000, 2001, 2002, 2003, 2004, 2005, 2006, 2007, 2008, 2009, 2010, 2011, 2012, 2013, 2014, 2015, and 2016; and tract 204, blocks 1000, 1001, 1002, 1003, 1004, 1005, 1006, 1007, 1008, 1009, 1010, 1011, 1012, 1013, 1014, 2000, 2001, 2002, 2003, 2004, 2005, 2006, 2007, 2008, 2009, 2010, 2011, 2012, 2013, 2014, 2015, 2016, 2017, 2018, 2019, 2020, 3000, 3001, 3002, 3003, 3004, 3005, 3006, 3007, 3008, 3009, 3010, 3011, 3012, 3013, 3014, 3015, 3016, 3017, 3018, 3019, 3020, 3023, 3024, and 3025; and tract 205, blocks 1015, 1016, 1017, 1018, 1019, 1020, 1021, 1022, 1023, 1024, 1025, 1026, 1027, 1028, 1029, 1030, 1031, 2000, 2001, 2002, 2003, 2004, 2005, 2006, 2007, 2008, 2009, 2010, 2011, 2012, 2013, 2014, 3000, 3001, 3002, 3003, 3004, 3005, 3006, 3007, 3008, 3009, 3010, 3011, 3012, 3013, 3014, and 3015; and tract 405, blocks 1000, 1001, 1002, 1003, 1004, 1005, 1006, 1007, 1008, 1009, 1010, 1011, 1012, 1013, 1014, 1015, 1016, 1017, 1018, 1019, 1020, 1021, 1022, 1023, 1024, 1025, 2000, 2001, 2002, 2003, 2004, 2005, 2006, 2007, 2008, 2009, 2010, 3000, 3001, 3002, 3003, 3004,

3005, 3006, 3007, 3008, 3009, 3010, 3011, 3012, 3013, 3014, 3015, 3016, 3017, 3018, 3019, 3020, 3021, 3022, 3023, 3024, 4000, 4001, 4003, 4004, 4005, 4006, 4007, 4008, 4009, 4010, 4011, 4012, 4013, 4014, 4015, 4016, 4017, 4018, 4020, 4021, 4022, 4027, 4028, 4030, 4031, 4032, 4033, 4034, 4035, 4036, 4037, and 4039; and tract 406, blocks 1000, 1001, 1002, 1003, 1005, 1006, 1007, 1008, 1009, 1010, 1011, 1012, 1013, 1014, 1015, 1016, 1017, 1018, 1019, 1020, 1021, 1022, 1024, 1025, 1026, 1027, 1028, 1031, 1032, 1033, 1034, 1036, 1037, 1038, 1040, 1041, 1042, 1043, 1044, 1045, 1046, 1047, 1048, 1049, 1050, 1052, 1053, 1054, 1055, 1056, 1057, 1058, 1059, 1060, 1061, 1064, 1065, 1066, 1067, 1068, 1069, and 1070; and tract 407, blocks 1000, 1001, 1002, 1003, 1004, 1005, 1006, 1007, 1008, 1009, 2000, 2001, 2002, 2003, 2004, 2005, 2006, 2007, 2008, 2009, 2010, 2011, 2012, 2013, 2014, 2015, 2016, 2017, 2018, 2019, 2020, 2021, 3000, 3001, 3002, 3006, 3007, 3008, 3009, 3010, 3011, 3012, 3013, 3014, 3015, 3016, 3017, 3018, 3019, 3020, 3021, 3022, 4000, 4001, 4002, 4003, 4004, 4005, 4006, 4007, 4008, and 4009; and tract 408, blocks 1000, 1001, 1002, 1003, 1004, 1005, 1006, 1007, 1008, 1009, 1010, 1011, 1012, 1013, 1014, 1015, 1016, 1017, 1018, 1019, 1020, 1021, 1022, 1023, 1024, 1025, 1026, 1027, 1028, 1029, 1030, 1031, 1032, 1033, 1034, 1036, 1037, 1038, 2000, 2001, 2002, 2003, 2005, 2007, 2008, 2009, 2010, 2012, 2013, 2014, 2015, 2016, 2017, 2018, 2019, 2020, 2021, 2022, and 2023; and tract 501, blocks 2005, 2008, 2009, 2010, 2011, 2013, 2014, 2018, 2019, 2020, 2021, 2024, 3000, 3001, 3002, 3003, 3004, 3005, 3006, 3007, 3008, 3009, and 3010; and tract 503, blocks 1000, 1001, 1002, 1003, 1004, 1005, 1006, 1007, 1008, 1009, 1010, 2000, 2001, 2002, 2003, 2004, 2005, 2006, 2007, 2008, 2009, 2010, 2011, 2012, 2013, 2014, 3000, 3001, 3002, 3003, 3004, 3005, 3006, 3007, 3008, 3009, 3010, 3011, 3012, 3013, 3014, 3015, 3016, 3017, 3018, 3019, 3020, 3021, 3022, 3023, 3024, 3025, and 3026; and tract 504, blocks 1000, 1001, 1002, 1003, 1004, 1005, 1006, 1007, 1008, 1009, 1010, 2000, 2001, 2002, 2003, 2004, 2005, 2006, 2007, 2008, 2009, 2010, 2011, 3000, 3001, 3002, 3003, 3004, 3005, 3006, 3007, 3008, 3009, 3010, 3011, 3012, 3013, 3014, 3015, 3016, 3017, 3018, 3019, 3020, 3021, 3022, 3023, 3024, 3025, 3026, 3027, 3028, 3029, 3030, 4000, 4002, 4004, 4005, 4006, 4007, 4008, 4010, 4011, 4013, 4014, 4016, 4017, 4018, 4019, 4020, 4021, 4022, 4023, 4024, and 4025; and tract 10702, blocks 1005, 1006, 1007, 1008, 1009, 1010, 1011, 1012, 1013, 1015, 1016, 1017, 1018, 1019, 1020, 1021, 1024, 1031, 1032, 1034, 1072, 1073, 1074, 1075, 1076, 1077, 1078, 1081, 1082, 4000, 4001, 4002, 4003, 4004, 4005, and 4006; and tract 10800, blocks 3000, 4034, 4035, 4036, 4037, 4038, 5000, 5001, 5002, 5003, 5004, 5005, 5006, 5007, 5008, 5009, 5010, 5011, 5012, 5013, 5014, 5015, 5016, 5017, 5018, 5019, 5020, 5021, 5022, 5023, 5024, 5025, 5026, 5028, 5029, 5030, 5031, 5032, 5033, 5034, 5035, 5036, 5037, 5038, 5040, 5041, 5042, 5043, 5045, 5046, 5047, 5049, 5050, 5051, 5052, 5053, 5054, 5055, 5056, and 5057; and tract 10901, blocks 1006, 1007, 1008, 1010, 1011, 1012, 1014, 1016, 1017, 1018, 1019, 1020, 1021, 1022, 1023, 1024, 1025, 1026, 1027, 1028, 1029, 1031, 1032, 1033, 1034, 1035, 1037, 1038, 1039, 1040, 1041, 1042, 1043, 1044, 1046, 1047, 1049, 1050, 1054, 1055, 1056, 1057, 1058, 1059, 1060, 1061, 1062, 1063, 1064, 1065, 1066, 1067, 1068, 1069, 1070, 1071, 1072, 1073, 1074, 1075, 1076, 1078, 1079, 1080, 1081, 1082, 1083, 1084, 1085, 1086, 1087, 1088, 1089, 1090, 1091, 1092, 1094, 1095, 1096, 1097, 1098, 1099, 1100, 1101, 1102, 1103, 1104, 1105, 1106, 1108, 1109, 1110, 1111, 1112, 1113, 1114, 1115, 1117, 1119, 1120, 1122, 1124, 1126, 1127, 1128, 1129, 1130, 1131, 1132, 1133, 1134, 1135, 1136, 1137, 1138, 1140, 1143, 1144, 1145, 1146, 1147, 1149, 1151, 1152, 1153, 1154, 1155, 1156, 1158, 1159, 1160, 1162, 1163, 1165, 1166, 1167, 1168, 1169, 1170, 1171, 1172, 1173, 1174, 1177, 1179, and 1180; and tract 10903, blocks 1000, 1001, 1002, 1004, 1005, 1007, 1008, 1009, 1011, 1012, 1013, 1014, 1015, 1016, 1017, 1018, 1019, 1020, 1021, 1022, 1023, 1025, 1027, 1028, 1029, 1030, 1031, 1032, 1033, 1034, 1035, 1036, 1038, 1039, 1040, 1041, 1042, 1043, 1044, 1051, 1052,

1053, 1054, 1055, 1058, 1059, 1060, 1061, 1062, 1065, 1066, 1067, 1068, 1069, 1070, 1071, 1073, 1074, and 1076.

(2) That part of the city of Middleton comprising U.S. census tract 205, blocks 1011 and 1014.

History: 2011 a. 43.

4.79 Seventy-ninth assembly district. All of the following territory in Dane County constitutes the 79th assembly district:

(1) The towns of Berry, Burke, Middleton, Springfield, Vienna, and Westport.

(2) That part of the town of Verona comprising U.S. census tract 10800, blocks 3001, 3003, 3005, 3010, and 3012; and tract 10903, blocks 1056, 1057, 1064, and 1072; and tract 10904, blocks 1015, 1016, 1017, 1018, 1019, 1025, 1026, 1028, 1029, 1030, 1031, 1032, 1033, 1034, 1035, 1036, 1037, 1048, and 1051; and tract 13700, block 2017.

(3) That part of the town of Windsor comprising U.S. census tract 13200, blocks 2115, 2116, 2117, 3000, 3001, 3002, 3003, 3004, 3005, 3006, 3007, 3008, 3009, 3010, 3011, 3012, 3013, 3014, 3015, 3016, 3017, 3026, 3027, 3028, 3029, 3030, 3031, 3032, 3033, 3034, 4000, 4001, 4002, 4003, 4004, 4005, 4006, 4007, 4008, 4009, 4010, 4011, 4012, 4013, 4014, 4015, 4016, 4017, 4018, 4019, 4020, 4021, 4022, 4023, 4024, 4025, 4026, 4027, 4028, 4029, 4030, 4031, 4032, 4033, 4034, 4035, 4036, 4037, 4038, 4039, 4043, 4046, 4051, and 4052; and tract 13301, blocks 2025, 2031, 2032, 2033, 2034, 2035, 2036, 2037, 2038, 2039, and 2040; and tract 13302, blocks 3012, 3022, 3031, 3032, 3033, 3038, 3039, 3041, 3045, and 3046.

(4) The villages of Cross Plains and Waunakee.

(5) That part of the city of Middleton comprising U.S. census tract 100, blocks 1002, 1016, and 1017; and tract 205, blocks 1000, 1001, 1002, 1003, 1004, 1005, 1006, 1007, 1008, 1009, 1010, 1012, and 1013; and tract 10901, blocks 1000, 1001, 1002, 1003, 1004, 1005, 1009, 1013, and 1178; and tract 10904, blocks 2000, 2008, 2009, 2011, 2012, 2013, 2014, 2015, 2016, 2017, 2018, 2019, 2020, 2021, 2022, 2023, 2026, 2027, 2028, 2029, 2030, 2031, 2032, 2056, 2057, 2058, 2059, 2060, 2061, 2063, 2069, 2070, 3032, 4000, 4001, 4006, 4008, 4009, 4010, 4011, 4012, 4013, 4014, 4015, and 4016; and tract 11000, blocks 1000, 1001, 1002, 1003, 1004, 1005, 1006, 1007, 1008, 1009, 1010, 1011, 1012, 1013, 1014, 1015, 1016, 1017, 1018, 1019, 1020, 1021, 1022, 1023, 1024, 1025, 1026, 1027, 1028, 1029, 1030, 1031, 1032, 1034, 1037, 2000, 2001, 2002, 2003, 2004, 2005, 2006, 2007, 2008, 2009, 2010, 2011, 2012, 2013, 2014, 2015, 2016, 2017, 2018, 2019, 2020, 2021, 2022, 2023, 2024, 2025, 2026, 2027, 2028, and 2029; and tract 11101, blocks 1000, 1001, 1002, 1003, 1004, 1005, 1006, 1007, 1008, 1009, 1010, 1011, 1012, 1013, 1014, 1015, 2000, 2001, 2002, 2003, 2004, 2005, 2006, 2007, 2008, 2009, 2010, 2011, 2012, 2013, 2014, 2015, 2016, 2017, 2018, 2019, 2020, 2021, 2022, 2023, 3000, 3001, 3002, 3003, 3004, 3005, 3006, 3007, 3008, 3009, 3010, 3011, 3012, 3013, 3014, 3015, 3016, 3017, 3018, 3019, 3020, 3021, 3022, 3023, 3024, 3025, 3026, 3027, and 3028; and tract 11102, blocks 1003, 1004, 1005, 1006, 1007, 1009, 1010, 1013, 1014, 1015, 1016, 1017, 1018, 1019, 1020, 2001, 2002, 2003, 2004, 2005, 2006, 2007, 2008, 2009, 2010, 2011, 2012, 2013, 2014, 2015, 2016, 2017, 2018, 2019, 2020, 2021, 2022, 2023, 2024, 2025, 2026, 2027, 2028, 2029, 2030, 2031, 2032, 2033, 2034, 2035, 2036, 2037, 2038, 2039, 3003, 3004, 3005, 3006, 3007, 3008, 3009, 3010, 3011, 3012, 3014, 3015, 4000, 4001, 4002, 4003, 4004, 4005, 4006, 4007, 4008, 4009, 4010, 4011, 4012, 4013, 4014, 4015, 4016, 4017, 4018, 4019, 4020, 4021, 4022, 4023, 4024, 4025, 4026, 4027, 4028, 4029, 4030, 5000, 5001, 5002, 5003, 5004, 5005, 5006, 5007, 5008, 5009, 5010, 5011, 5012, 5013, 6000, 6001, 6002, 6003, 6004, 6005, 6006, and 7009; and tract 11200, blocks 2037 and 2041.

(6) That part of the city of Verona comprising U.S. census tract 10800, blocks 1007, 1008, 1009, 1019, 1020, 1021, 1052, 2000, 2001, 2002, 2003, 2004, 2005, 2006, 2007, 2008, 2009, 2010,

2011, 2012, 2013, 2014, 2015, 2016, 2017, 2018, 2019, 2020, 2021, 2022, 2023, 2024, 2025, 2026, 2027, 2028, 2029, 2030, 2031, 2032, 2033, 2034, 2035, 2036, 2037, 2038, 2039, 2040, 2041, 3006, 3007, 3008, 3009, and 3011; and tract 13700, block 2010.

History: 2011 a. 43.

4.80 Eightieth assembly district. All of the following territory constitutes the 80th assembly district:

(1) DANE COUNTY. That part of Dane County consisting of all of the following:

(a) The towns of Blue Mounds, Cross Plains, Montrose, Oregon, Perry, Primrose, Springdale, and Vermont.

(b) That part of the town of Verona comprising U.S. census tract 504, blocks 3027, 4001, 4003, 4009, 4012, and 4015; and tract 10702, blocks 1022, 1028, 1029, 1030, 1033, 1035, 1036, 1037, 1038, 1039, 1040, 1042, 1043, 1044, 1045, 1047, 1062, 1063, 1064, 1066, 1067, 1068, 1069, 1070, 1071, 1079, and 1080; and tract 10800, blocks 1016, 4000, 4001, 4004, 4032, 4033, 4039, 4040, 4041, 4042, 4051, 5027, 5039, 5044, and 5048; and tract 10904, blocks 1038, 1039, 1040, 1041, 1042, 1043, 1044, 1045, 1046, 1047, 1049, and 1050; and tract 13700, blocks 1002, 1039, 1075, 1084, 1085, 1088, 1089, 1094, 1096, 1097, 1098, 1102, 1107, 1121, 1129, 2018, 2021, 2022, 2023, 2024, 2025, 2026, 2027, 2031, 2032, 2033, 2034, 2035, 2036, 2038, 2041, 2047, 2052, 2053, 2054, 2066, 2071, 2072, 2073, 2074, 2076, and 2080.

(c) The villages of Blue Mounds and Mount Horeb.

(d) That part of the village of Oregon comprising U.S. census tract 12501, blocks 1001, 1002, 1003, 1004, 1005, 1006, 1007, 1009, 1010, 1011, 1016, 1019, 1020, 1021, 1022, 1023, 1029, 1030, 1031, 1032, 2012, 2016, 2017, 2018, 2019, 3000, 3001, 3003, 5014, 5015, 5016, 5017, 5018, 5019, 5021, and 5022; and tract 12502, blocks 1018, 1019, 1020, 1021, 1022, 2000, 2001, 2005, 2007, 2008, 2009, 2010, 2011, 2012, 2014, 2016, 2017, 2018, 2019, 2021, 2022, 2023, 2024, 2025, 2026, 2027, 2028, 2029, 2030, 2031, 2032, 2033, 2035, 2036, 2037, 2038, 2039, 2040, 2041, 2042, 2043, 2044, 2046, 2048, 3000, 3002, 3003, 3004, 3005, 3006, 3007, 3008, 3009, 3010, 3011, 3012, 3013, 3014, 3015, 3016, 3017, 3018, 3019, 3020, 3021, 3022, 3023, 3024, 3025, 3026, 3029, 3030, 3031, 3032, 3033, 3037, and 3038.

(e) That part of the village of Belleville located in the county.

(f) That part of the village of Brooklyn located in the county.

(g) That part of the city of Fitchburg comprising U.S. census tract 10600, blocks 1023, 1024, 1025, 1026, 1046, 1047, 1048, 1049, 1054, 2019, 2020, and 2021; and tract 10702, blocks 1065, 2010, 2011, 2012, 2013, 2014, 2015, 2016, 2017, 2018, 2019, 2020, 2021, 2022, 2023, 2024, 2025, 2026, 2027, 2028, 2029, 2030, 2031, 3016, 3017, 3018, 3019, 3020, 3021, 3022, 3023, 3024, 3025, 3026, 3027, 3028, 3029, 3030, 3031, 3032, 3033, 3034, 3035, 3036, 3037, 3038, 3039, 3040, 3041, and 3042; and tract 12501, blocks 5007, 5008, 5009, 5010, 5011, 5012, and 5013; and tract 12502, blocks 1000, 1001, 1002, 1003, 1004, 1005, 1006, 1007, 1008, 1009, 1010, 1011, 1012, 1013, 1014, 1015, 1016, 1017, and 1028.

(h) That part of the city of Verona comprising U.S. census tract 10702, blocks 1041, 1046, 1048, 1049, 1050, 1051, 1052, 1053, 1054, 1055, 1056, 1057, 1058, 1059, 1060, and 1061; and tract 10800, blocks 1000, 1001, 1002, 1003, 1004, 1005, 1006, 1010, 1011, 1012, 1013, 1014, 1015, 1017, 1018, 1022, 1023, 1024, 1025, 1026, 1027, 1028, 1029, 1030, 1031, 1032, 1033, 1034, 1035, 1036, 1037, 1038, 1039, 1040, 1041, 1042, 1043, 1044, 1045, 1046, 1047, 1048, 1049, 1050, 1051, 3002, 3004, 3013, 3014, 3015, 3016, 3017, 3018, 3019, 3020, 3021, 3022, 3023, 4002, 4003, 4005, 4006, 4007, 4008, 4009, 4010, 4011, 4012, 4013, 4014, 4015, 4016, 4017, 4018, 4019, 4020, 4021, 4022, 4023, 4024, 4025, 4026, 4027, 4028, 4029, 4030, 4031, 4043, 4044, 4045, 4046, 4047, 4048, 4049, 4050, 4052, 4053, 4054, and 4055; and tract 13700, blocks 1000, 1001, 1003, 1004, 1005, 1006, 1007, 1008, 1009, 1010, 1011, 1012, 1013, 1014, 1015,

1016, 1017, 1018, 1019, 1020, 1021, 1022, 1023, 1024, 1025, 1026, 1027, 1028, 1029, 1030, 1031, 1032, 1033, 1034, 1035, 1036, 1037, 1038, 1040, 1041, 1042, 1043, 1044, 1045, 1046, 1047, 1048, 1049, 1050, 1051, 1052, 1053, 1054, 1055, 1056, 1057, 1058, 1059, 1060, 1061, 1062, 1063, 1064, 1065, 1066, 1067, 1068, 1069, 1070, 1071, 1072, 1073, 1074, 1076, 1077, 1078, 1079, 1080, 1081, 1082, 1083, 1086, 1087, 1090, 1091, 1092, 1093, 1095, 1099, 1100, 1101, 1103, 1104, 1105, 1106, 1108, 1109, 1110, 1111, 1112, 1113, 1114, 1115, 1116, 1117, 1118, 1119, 1120, 1122, 1123, 1124, 1125, 1126, 1127, 1128, 1130, 1131, 1132, 2000, 2001, 2002, 2003, 2004, 2005, 2006, 2007, 2008, 2009, 2011, 2012, 2013, 2014, 2015, 2016, 2019, 2020, 2028, 2029, 2030, 2037, 2039, 2040, 2042, 2043, 2044, 2045, 2046, 2048, 2049, 2050, 2051, 2055, 2056, 2057, 2058, 2059, 2060, 2061, 2062, 2063, 2064, 2065, 2067, 2068, 2069, 2070, 2075, 2077, 2078, and 2079.

(2) **GREEN COUNTY.** That part of Green County consisting of all of the following:

(a) The towns of Adams, Brooklyn, Exeter, New Glarus, Washington, and York.

(b) That part of the town of Mount Pleasant comprising U.S. census tract 960100, blocks 3005, 3012, 3016, 3033, 3034, 3035, 3051, 3052, 3053, 3054, 3055, 3056, 3057, 3065, 4027, 4029, 4030, 4031, 4033, 4035, 4036, 4037, 4038, 4039, 4040, 4041, 4046, 4047, 4048, 4049, 4050, 4051, 4055, 4056, 4057, 4085, 4086, 4087, 4088, and 4089; and tract 960200, blocks 2116, 2120, 2121, 2122, and 2136.

(c) The villages of Monticello and New Glarus.

(d) That part of the village of Belleville located in the county.

(e) That part of the village of Brooklyn located in the county.

(3) **IOWA COUNTY.** That part of Iowa County consisting of all of the following:

(a) The towns of Brigham, Moscow, Ridgeway, and Waldwick.

(b) The villages of Barneveld, Hollandale, and Ridgeway.

History: 2011 a. 43.

4.81 Eighty-first assembly district. All of the following territory constitutes the 81st assembly district:

(1) **COLUMBIA COUNTY.** That part of Columbia County consisting of all of the following:

(a) The towns of Caledonia, Lewiston, Newport, and West Point.

(b) The city of Portage.

(2) **DANE COUNTY.** That part of Dane County consisting of all of the following:

(a) The towns of Black Earth, Mazomanie, and Roxbury.

(b) The villages of Black Earth and Mazomanie.

(3) **IOWA COUNTY.** That part of Iowa County consisting of all of the following:

(a) The town of Arena.

(b) The village of Arena.

(4) **SAUK COUNTY.** That part of Sauk County consisting of all of the following:

(a) The towns of Baraboo, Delton, Fairfield, Freedom, Greenfield, Honey Creek, Merrimac, Prairie du Sac, Sumpter, and Troy.

(b) The villages of Merrimac, North Freedom, Prairie du Sac, Sauk City, and West Baraboo.

(c) The city of Baraboo.

History: 2011 a. 43.

4.82 Eighty-second assembly district. All of the following territory in Milwaukee County constitutes the 82nd assembly district:

(1) The village of Greendale.

(2) That part of the city of Franklin comprising U.S. census tract 150100, blocks 1000, 1001, 1002, 1003, 1004, 1005, 1006, 1007, 1008, 1009, 1010, 1011, 1012, 1013, 1014, 1015, 1016,

1017, 1018, 1019, 1020, 1021, 1022, 1023, 1024, 1025, 1026, 1027, 1028, 1029, 1030, 2000, 2001, 2002, 2003, 2004, 2005, 2006, 2007, 2008, 3000, 3001, 3002, 3003, 3004, 3005, 3006, 3007, 3008, 3009, 3010, 3011, 3012, 3013, 3014, 3015, 3016, 3017, 3018, 3019, 3020, 3021, 3022, 3023, 3024, 3025, 3026, 3027, 3028, 3029, 3030, 3031, 3032, 3033, 3034, 3035, 3036, 3037, 3038, 4000, 4001, 4002, 4003, 4004, 4005, 4006, 4007, 4008, 4009, 4010, 4011, 4012, 4013, and 4014; and tract 150301, blocks 1022, 1023, 1024, 1025, 1026, 1027, 1028, 1033, 1034, 2000, 2001, 2002, 2003, 2004, 2005, 2006, 2007, 2008, 2009, 2010, 2011, 2012, 2013, 2014, 2015, 2016, 2017, 3000, 3001, 3002, 3003, 3004, 3005, 3006, 3007, 3008, 3009, 3010, 3011, 3012, 3013, 3014, 3015, 3016, 3017, 3018, 3019, 3020, 3021, 3022, 3023, 3024, 3025, 3026, 4000, 4001, 4002, 4003, 4004, 4005, 4006, 4007, 4008, 4009, 4010, 4011, 4012, 4013, 4014, 4015, 4016, 4017, 4018, and 4019; and tract 150303, blocks 1000, 1001, 1002, 1003, 1004, 1005, 1006, 1007, 1008, 1009, 1010, 1011, 1012, 1013, 1014, 1015, 1016, 1017, 1018, 1019, 1020, 1021, 1022, 1023, 1024, 1025, 1026, 2000, 2001, 2002, 2003, 2004, 2005, 2006, 2007, 2008, 2009, 2010, 2011, 2012, 2013, 2014, 2015, 2016, 2017, 2018, 2019, 2020, 2021, and 2022; and tract 150304, blocks 1000, 1001, 1002, 1003, 1004, 1005, 1006, 1007, 1008, 1009, 1010, 1011, 1012, 1013, 1014, 1015, 1016, 1017, 1018, 1019, 1020, 1021, 1022, 1023, 1024, 1025, 1026, 1027, 1028, 1029, 1030, 1031, 1032, 1033, 1034, 1035, 1036, 1037, 1038, 1039, 1040, 1041, 1042, 1043, 1044, 1045, 1046, 2000, 2001, 2002, 2003, 2004, 2005, 2006, 2007, 2008, 2009, 2010, 2011, 2012, 2013, 2014, 2015, 2016, 2017, 2018, 2019, 3000, 3001, 3002, 3003, 3004, 3005, 3006, 3007, 3008, 3009, 3010, 1001, 1002, 1003, 1004, 1005, 1006, 1007, 1008, 1009, 1010, 1011, 1012, 1013, 1014, 1015, 1016, 1017, 1018, 1019, 1020, 1021, 1022, 1023, 1024, 1025, 1026, 1027, 1028, 1029, 1030, 1031, 1032, 1033, 1034, 1035, 1036, 1037, 1038, 1039, 1040, 1041, 1042, 1043, 1044, 1045, 1046, 2000, 2001, 2002, 2003, 2004, 2005, 2006, 2007, 2008, 2009, 2010, 2011, 2012, 2013, 2014, 2015, 2016, 2017, 2018, 2019, 3000, 3001, 3002, 3003, 3004, 3005, 3006, 3007, 3008, 3009, 3010, 3011, 3012, 3013, 3014, 3015, 3016, 3017, 3018, 3019, 3020, 3021, 3022, 3023, 3024, 3025, 3026, 3027, 3028, 3029, 3030, 3031, 3032, 3033, 3034, 3035, 3036, 3037, 3038, 3039, 3040, 3041, 3042, 3043, 3044, 3045, and 3046.

(3) That part of the city of Greenfield comprising U.S. census tract 19900, block 2000; and tract 120300, block 1045; and tract 120400, blocks 3006, 3007, 3009, 3010, 3011, 3014, 3015, 3016, 3017, 3018, 3019, 3020, 3021, 3022, 3023, 3024, 4000, 4001, 4002, 4003, 4004, 4005, 4006, 4008, 4009, 4010, 4011, 4012, 4013, 4014, 5007, 5008, 5009, 5010, 5011, 5012, 5013, and 5014; and tract 120501, blocks 1000, 1001, 1002, 1003, 1004, 1005, 1006, 1007, 1008, 1009, 2000, 2001, 2002, 2003, 2004, 2005, 2006, 2007, 2008, 2009, 2010, 2011, 2012, 2013, 2014, 3000, 3001, 3002, 3003, 3004, 3005, 3006, 3007, 3008, 3009, 3010, 3011, 3012, 3013, 3014, 3015, 3016, 3017, 3018, 3019, 3020, 3021, 3022, 3023, 3024, and 3025; and tract 120502, blocks 1000, 1001, 1002, 1003, 1004, 1005, 1006, 1007, 1008, 1009, 3003, 3004, 3005, 3006, 3007, 3008, 3009, 3010, 3011, 3012, 3013, 3014, 3015, 3016, 3017, 3029, and 3030.

History: 2011 a. 43.

4.83 Eighty-third assembly district. All of the following territory constitutes the 83rd assembly district:

(1) **MILWAUKEE COUNTY.** That part of Milwaukee County consisting of all of the following:

(a) The village of Hales Corners.

(b) That part of the city of Franklin comprising U.S. census tract 150301, blocks 1000, 1005, 1006, 1007, 1008, 1009, 1010, 1011, 1012, 1013, 1014, 1015, 1016, 1017, 1018, 1019, 1020, 1021, 1029, 1030, 1031, 1032, 1035, and 1036.

(2) **RACINE COUNTY.** That part of Racine County consisting of all of the following:

(a) The town of Waterford.

(b) The village of Waterford.

(3) **WALWORTH COUNTY.** That part of Walworth County consisting of that part of the town of East Troy comprising U.S. census tract 102, blocks 1009, 1010, 1011, 1012, 1013, 1014, 1015, 1016, 1018, 1019, 1020, 1021, 1022, 1023, 1024, 1025, 1026, 1030, 1031, 1032, 1033, 1034, 1035, 1036, 1040, 1041, 1051, 1052, 1053, 1054, 1055, 1056, 1063, 1083, 1084, 1086, 1087, 1088, 1089, 1090, 1091, 1092, 1093, 1094, 1095, 1096, 1097, 1098, 1099, and 1102.

(4) **WAUKESHA COUNTY.** That part of Waukesha County consisting of all of the following:

(a) The town of Vernon.

(b) That part of the town of Waukesha comprising U.S. census tract 201600, blocks 2009, 2019, 2026, 2027, 2028, 2029, 2030, 2031, 2032, 3006, 3007, and 3015; and tract 202102, blocks 4000, 4001, 4002, 4003, 4004, 4005, 4006, 4007, 4008, 4033, 4035, 4036, 4037, 4038, 4039, 4040, 4041, 4042, 4043, 4044, 4045, 4046, 4047, 4053, and 4054; and tract 202103, blocks 1002, 1010, 1011, 1017, 1018, 1023, 1024, 1026, 1027, 1028, 1032, 1033, 1034, 1037, 1051, 1053, 1054, 1055, 1056, 1057, 1058, 2000, 2001, 2002, 2003, 2004, 2005, 2006, 2007, 2008, 2009, 2010, 2011, 2012, 2013, 2014, 2015, 2016, 2017, 2018, 2019, 2020, 2021, 2022, 2023, 2024, 2025, and 2026; and tract 202302, blocks 7028, 7030, 7031, 7032, 7033, 7034, 7035, 7036, 7037, 7038, 7039, 7040, 7041, 7042, and 7043; and tract 202400, blocks 1001 and 1019.

(c) The village of Big Bend.

(d) The city of Muskego.

History: 2011 a. 43.

4.84 Eighty-fourth assembly district. All of the following territory constitutes the 84th assembly district:

(1) **MILWAUKEE COUNTY.** That part of Milwaukee County consisting of all of the following:

(a) That part of the city of Greenfield comprising U.S. census tract 19900, blocks 3012, 4000, 4002, 4014, 4015, 4017, 4018, 4019, and 5014; and tract 120101, blocks 1000, 1001, 1002, 1003, 1004, 1005, 1006, 1007, 1008, 1009, 1010, 1011, 1012, 1013, 1014, 1015, 1016, 1017, 1018, 1019, 1020, 1021, 1022, 1023, 1024, 1025, 1026, 1027, 1028, 1029, 1030, 1031, 1032, 1033, 1034, 1035, 1036, 1037, 1038, 1039, 1040, 1041, 1042, 1043, 1044, 1045, 1046, 2000, 2001, 2002, 2003, 2004, 2005, 2006, 2007, 2008, 2009, 2010, 2011, 2012, 2013, 2014, 2015, 2016, 2017, 2018, 2019, 2020, 2021, 2022, 2023, 2024, and 2025; and tract 120102, blocks 1000, 1001, 1002, 1003, 1004, 1005, 1006, 1007, 1008, 1009, 1010, 1011, 1012, 1013, 1014, 1015, 1016, 1017, 1018, 1019, 1020, 1021, 1022, 1023, 1024, 1025, 1026, 1027, 1028, 1029, 2000, 2001, 2002, 2003, 2005, 2006, 2007, 2008, 2009, 2010, 2011, 2012, 2013, 2014, 2015, 2016, 2017, 2018, 2019, 2020, 3000, 3001, 3002, 3003, 3004, 3005, 3006, 3007, 3008, 3009, 3010, and 3011; and tract 120201, blocks 1000, 1001, 1002, 1003, 1004, 1005, 1006, 2000, 2001, 2002, 2003, 2004, 2005, 2006, 2007, 2008, 2009, 2010, 2011, 2012, 2013, 2014, 2015, 2016, 2017, 2018, 2019, 2020, 2021, 2022, 2023, 2024, 2025, 2026, 3000, 3001, 3002, 3003, 3004, 3005, 3006, 3007, and 3008; and tract 120202, blocks 1000, 1001, 1002, 1003, 1004, 1005, 1006, 1007, 1008, 1009, 1010, 1011, 1012, 1013, 1014, 1015, 1016, 1017, 1018, 1019, 1020, 1021, 2000, 2001, 2002, 2003, 2004, 2006, 2007, 2008, 2009, 2010, 2011, 2012, 2013, 2014, 2015, 3000, 3001, 3002, 3003, 3004, 3005, 3006, 3007, 3008, and 3009; and tract 120203, blocks 1000, 1001, 1002, 1003, 1004, 1005, 1006, 1007, 1008, 1009, 1010, 1011, 1012, 1013, 1014, 1015, 1016, 1017, 1018, 1019, 1020, 1021, 1022, 1023, 1024, 2000, 2001, 2002, 2003, 2004, 2005, 2006, 2007, 2008, 2009, 2010, 2011, 2012, 2013, 2014, 2015, 3000, 3001, 3002, 3003, 3004, 3005, 3006, 3007, 3008, 3009, 3010, 3011, 3012, and 3013; and tract 120400, blocks 3000, 3001, 3002, 3003, 3004, 3005, 3008, 3012, and 3013.

(b) That part of the city of Milwaukee comprising U.S. census tract 19400, blocks 1000, 1001, 1002, 1003, 1004, 1005, 1006,

1007, 1008, 1009, 1010, 1011, 1012, 1013, 1014, 1015, 2000, 2001, 2002, 2003, 2004, 2005, 2006, 2007, 2008, 2009, 2010, 2011, and 2012; and tract 19500, blocks 1000, 1001, 1002, 1003, 1004, 1005, 1006, 1007, 1008, 1009, 1010, 1011, 1012, 1013, 1014, 1015, 1016, 2000, 2001, 2002, 2003, 2004, 2005, 2006, 2007, 2008, 2009, 2010, 2011, 2012, 2013, 2014, 2015, 2016, 2017, 2018, 2019, 2020, and 2021; and tract 19600, blocks 1004, 1005, 1010, 1011, 1012, 2000, 2001, 2002, 2003, 2004, 2005, 2006, 2007, 2008, 2009, 2010, 2011, 2012, 3000, 3001, 3002, 3003, 3004, 3005, 3006, 3007, 3008, 4000, 4001, 4002, 4003, 4004, 4005, 4006, 4007, 4008, 4009, 4010, 4011, 4012, 4013, 4014, and 4015; and tract 19700, blocks 1000, 1001, 1002, 1003, 1004, 1005, 1006, 1007, 1008, 1009, 1010, 2000, 2001, 2002, 2003, 2004, 2005, 2006, 2007, 2008, 2009, 2010, 2011, 2012, 2013, 2014, 2015, 2016, 2017, 3000, 3001, 3002, 3003, 3004, 3005, 3006, 3007, 3008, 3009, 3010, 3011, 3012, 4000, 4001, 4002, 4003, 4004, 4005, 4006, 4007, 4008, 4009, 4010, 4011, 4012, 4013, 4014, 4015, 4016, 4017, 4018, and 4019; and tract 19800, blocks 2004, 2005, 2006, 2007, 2008, 2009, 3000, 3001, 3002, 3003, 3004, 3005, 3006, 3007, 3008, 3009, 3010, 3011, 4007, 4008, and 4009; and tract 19900, blocks 2001, 2002, 2003, 2004, 2005, 2006, 2007, 2008, 2009, 2010, 2011, 2012, 3000, 3001, 3002, 3003, 3004, 3005, 3006, 3007, 3008, 3009, 3010, 3011, 4001, 4003, 4004, 4005, 4006, 4007, 4008, 4009, 4010, 4011, 4012, 4013, 4016, and 4020; and tract 120202, block 2005; and tract 120400, block 4007.

(2) **WAUKESHA COUNTY.** That part of Waukesha County consisting of that part of the city of New Berlin comprising U.S. census tract 201503, blocks 3005, 3006, 3007, 3008, 4000, 4001, 4002, 4003, 4004, 4005, 4006, 4007, 4008, 4009, 4010, 4011, 4012, 4013, 4014, 4015, 4016, 4017, 4018, 4019, 4020, 4021, 4022, 4023, 4024, 4025, 5000, 5001, 5002, 5003, 5004, 5005, 5006, 5007, 5008, 5009, 5010, 5011, 5012, 5013, 5014, 5015, 5016, and 5017; and tract 201504, blocks 1000, 1001, 1002, 1003, 1004, 1005, 1006, 1007, 1008, 1009, 1010, 1011, 1012, 1013, 1014, 1015, 1016, 1017, 1018, 1019, 1020, 1021, 1022, 1023, 1024, 1025, 1026, 1027, 1028, 1029, 1030, 1031, 1032, 1033, 1034, 1035, 1036, 1037, 1038, 2000, 2001, 2002, 2003, 2004, 2005, 2006, 2007, 2008, 2009, 2010, 2011, 2012, 2013, 2014, 2015, 2016, 2017, 2018, 2019, 2020, 2021, 2022, 2023, 2024, 2025, 2026, 2027, and 2028; and tract 201505, blocks 1000, 1001, 1002, 1003, 1004, 1005, 1006, 1007, 1008, 1009, 1010, 1011, 1012, 1013, 2000, 2001, 2002, 2003, 2004, 2005, 2006, 2007, 2008, 2009, 2010, 2011, 2012, 2013, 2014, 2015, 2016, 2017, 2018, 2019, 2020, 2021, 2022, 2023, 2024, 2025, 2026, 2027, 2028, 2029, 2030, 2031, 2032, 2033, 2034, 2035, 2036, 2037, and 2038; and tract 201506, blocks 1005, 1006, 1007, 1009, 1010, 1011, 1012, 1013, 1014, 1015, 1016, 1017, 1018, 1019, 1020, 1021, 1022, 1023, 1024, 1025, 1026, 1027, 1028, 1029, 1030, 1031, 1032, 1034, 1035, 1036, 1037, 1038, 2000, 2001, 2002, 2003, 2004, 2005, 2006, 2007, 2008, 2009, 2010, 2011, 2012, 2013, 2014, 2015, 2016, 2017, 2018, 3000, 3001, 3002, 3003, 3004, 3005, 3006, 3007, 3008, 3009, 3010, 3011, 3012, 3013, 3014, 3015, 3016, 3017, 3018, 3019, 3020, 3021, 3022, 3023, and 3024; and tract 201600, blocks 1000, 1001, 1002, 1003, 1004, 1005, 1006, 1007, 1008, 1009, 1010, 1011, 2000, 2001, 2002, 2003, 2004, 2005, 2006, 2007, 2008, 2020, 2021, 2022, 2023, 2024, 2025, 3000, 3001, 3002, 3003, 3004, 3005, 3008, 3009, 3010, 3011, 3012, 3013, 3014, 3016, 3017, 3018, 3019, 3020, 3021, 3022, 3023, 3024, 3025, 3026, 3027, 3028, 3029, 3030, 3031, 3032, 3033, 3034, 3035, 3036, 3037, 3038, 2000, 2001, 2002, 2003, 2004, 2005, 2006, 2007, 2008, 2009, 2010, 2011, 2012, 2013, 2014, 2015, 2016, 2017, 2018, 3000, 3001, 3002, 3003, 3004, 3005, 3006, 3007, 3008, 3009, 3010, 3011, 3012, 3013, 3014, 3015, 3016, 3017, 3018, 3019, 3020, 3021, 3022, 3023, and 3024; and tract 201600, blocks 1000, 1001, 1002, 1003, 1004, 1005, 1006, 1007, 1008, 1009, 1010, 1011, 2000, 2001, 2002, 2003, 2004, 2005, 2006, 2007, 2008, 2020, 2021, 2022, 2023, 2024, 2025, 3000, 3001, 3002, 3003, 3004, 3005, 3008, 3009, 3010, 3011, 3012, 3013, 3014, 3016, 3017, 3018, 3019, 3020, 3021, 3022, 3023, 3024, 3025, 3026, 3027, 3028, 3029, 3030, 3031, 3032, 3033, 3034, 3035, 3036, 3037, 3038, 2000, 2001, 2002, 2003, 2004, 2005, 2006, 2007, 2008, 2009, 2010, 2011, 2012, 2013, 2014, 2015, 2016, 2017, 2018, 3000, 3001, 3002, 3003, 3004, 3005, 3006, 3007, 3008, 3009, 3010, 3011, 3012, 3013, 3014, 3015, 3016, 3017, 3018, 4000, 4001, 4002, 4003, 4004, 4005, 4006, 4007, 4008, 4009, 4010, 4011, 4012, 4013, 4014, 4015, 4016, 4017, 4018, 4019, 4020, 4021, 4022, 4023, 4024, 4025, 4026, 4027, 4028, 4029, 4030, 4031, 4033, 4034, 4035, 4036, 4037, 4038, 4039, 4040, 4041, 4042, 4043, 4044, 4045, 4046, 4047, 4048, 4049, 4050, 4051, 4052, 4053, 4054, and 4055.

History: 2011 a. 43.

4.85 Eighty-fifth assembly district. All of the following territory in Marathon County constitutes the 85th assembly district:

(1) The towns of Bevent, Easton, Elderon, Franzen, Norrie, Reid, Ringle, Wausau, and Weston.

(2) The villages of Elderon, Hatley, and Rothschild.

(3) The cities of Schofield and Wausau.

History: 2011 a. 43.

4.86 Eighty–sixth assembly district. All of the following territory constitutes the 86th assembly district:

(1) MARATHON COUNTY. That part of Marathon County consisting of all of the following:

(a) The towns of Bergen, Cassel, Day, Emmet, Green Valley, Guenther, Knowlton, Maine, Marathon, Mosinee, Rib Mountain, Stettin, and Texas.

(b) The villages of Brokaw, Kronenwetter, Marathon City, and Weston.

(c) The city of Mosinee.

(2) WOOD COUNTY. That part of Wood County consisting of all of the following:

(a) The towns of Auburndale and Marshfield.

(b) The villages of Auburndale and Hewitt.

(c) That part of the city of Marshfield comprising U.S. census tract 10200, blocks 2000, 2001, 2002, 2003, 2004, 2005, 2006, 2007, 2008, 2009, 2010, 2011, 2012, 2013, 2014, 2015, 2016, 2017, 2018, 2019, 2020, 2021, 2022, 2023, 2024, 2025, 2026, 2027, 2028, 2029, 3014, 3043, 3044, 3046, 3047, 3048, 3049, 3050, 3051, 3052, 3070, and 3071; and tract 10300, blocks 1009, 1022, 1023, 2000, 2024, 2025, 2026, 2027, 2028, 2030, 2031, 3000, 3001, and 3029; and tract 10400, blocks 1000, 1001, 1002, 1003, 1004, 1005, 1006, 1007, 1008, 1009, 1010, 1011, 1012, 1013, 1014, 1015, 1016, 1017, 1018, 1019, 1020, 1021, 1022, 1023, 1024, 1025, 1026, 1027, 1028, 1029, 2000, 2001, 2002, 2003, 2004, 2005, 2006, 2007, 2008, 2009, 2010, 2011, 2012, 2013, 2014, 2016, 2017, 2018, 2019, 2020, 2021, 2022, 2023, 2052, 2053, 2056, 3030, 3037, and 3040.

History: 2011 a. 43.

4.87 Eighty–seventh assembly district. All of the following territory constitutes the 87th assembly district:

(1) WHOLE COUNTIES. Rusk and Taylor.

(2) CLARK COUNTY. That part of Clark County consisting of the town of Thorp.

(3) MARATHON COUNTY. That part of Marathon County consisting of all of the following:

(a) The towns of Bern, Halsey, Holton, Johnson, Rib Falls, and Rietbrock.

(b) The village of Athens.

(4) SAWYER COUNTY. That part of Sawyer County consisting of all of the following:

(a) The towns of Bass Lake, Couderay, Draper, Edgewater, Hayward, Hunter, Meadowbrook, Meteor, Ojibwa, Radisson, Round Lake, Sand Lake, Weirgor, and Winter.

(b) The villages of Couderay, Exeland, Radisson, and Winter.

(c) The city of Hayward.

History: 2011 a. 43.

4.88 Eighty–eighth assembly district. All of the following territory in Brown County constitutes the 88th assembly district:

(1) The town of Glenmore.

(2) That part of the town of Ledgeview comprising U.S. census tract 10300, block 5021; and tract 20702, blocks 1000, 1001, 1004, 1005, 1007, 1010, 1011, 1012, 1013, 1014, 1015, 1016, 1017, 1018, 1019, 1020, 1021, 1022, 1023, 1024, 1025, 1026, 1027, 1028, 1029, 1030, 1031, 1032, 1033, 1034, 1035, 1036, 1037, 1038, 1039, 1040, 1041, 1042, 1043, 1044, 1045, 1046, 1047, 1048, 1049, 1050, 1051, 1052, 1053, 1054, 1055, 1056, 1059, 1060, 1061, 1062, 1063, 1064, 1072, 1078, 1079, 1080,

1082, 1083, 1087, 1088, 1089, 1090, 1091, 1092, 1093, 1094, 1095, 1096, 1097, 1099, and 1100.

(3) The village of Bellevue.

(4) That part of the city of De Pere comprising U.S. census tract 10100, blocks 1000, 1001, 1002, 1003, 1004, 1005, 1006, 1007, 1008, 1009, 1010, 1011, 1012, 1013, 1014, 1015, 1016, 1017, 1018, 2000, 2001, 2002, 2003, 2004, 2005, 2006, 2007, 2008, 2009, 2010, 2011, 2012, 2013, 2014, 2015, 2016, 2017, 2018, 2019, 2020, 2021, 2022, 2023, 2024, 2025, 2026, 2027, 2028, 2029, 2030, 2031, 2032, 2033, 2034, 2035, 2036, 2037, 2038, 3003, 3004, 3005, 3007, 3012, 3013, 3014, 3015, 3016, 3017, 3018, 3019, 3020, 3021, 3022, 3023, 3024, 3025, 3026, 3027, 3028, 3029, 3030, 3031, 4000, 4001, 4002, 4003, 4004, 4005, 4006, 4007, 4008, 4009, 4010, 4011, 4012, 4013, 4014, 4015, 4016, 4017, 4018, and 4019; and tract 10300, blocks 1000, 1001, 1002, 1003, 1004, 1005, 1006, 1007, 1008, 1009, 1010, 1011, 1012, 1013, 1014, 1015, 1016, 2000, 2001, 2002, 2003, 2004, 2005, 2006, 2007, 2008, 2009, 2010, 2011, 2012, 2013, 2014, 2015, 2016, 2017, 2018, 2019, 2020, 2021, 2022, 3003, 3004, 3005, 3006, 3007, 3008, 3009, 3010, 3011, 3012, 3013, 3014, 3015, 3016, 3017, 3018, 3019, 3020, 3021, 3022, 3023, 3024, 3026, 4000, 4001, 4002, 4003, 4004, 4005, 4006, 4007, 4008, 4009, 4010, 4011, 4012, 4013, 4014, 4015, 4016, 4017, 4018, 4019, 4020, 4021, 4022, 4023, 4024, 5000, 5001, 5002, 5003, 5004, 5005, 5006, 5007, 5008, 5009, 5010, 5011, 5012, 5013, 5014, 5015, 5020, 6000, 6001, 6002, 6012, and 6028.

(5) That part of the city of Green Bay comprising U.S. census tract 1400, blocks 1001, 1002, 1003, 1004, 1005, 1006, 1009, 1010, 1011, 1012, 1013, 1014, 1015, 1016, 1017, 1018, 1019, 1020, 1021, 1022, and 2000; and tract 1600, blocks 1005, 1010, 1011, 1012, 1013, 1014, 1015, 1016, 1017, 1018, 1019, 1025, 1031, 1032, 2003, 2004, 2005, 2006, 2007, 2008, 2009, 2010, 2011, 2012, 2013, 2014, 2015, 2016, 2017, 2018, 2019, 2026, 2027, 3002, 3003, 3004, 3005, 3006, 3007, 3008, 3009, 3010, 3011, 3012, 3013, 3014, 3015, 3016, 3017, 3018, 3019, 3020, 3021, 4007, 4008, 4010, 4013, and 4016; and tract 1702, blocks 1008, 1009, and 1012; and tract 1801, blocks 1000, 1001, 1002, 1003, 1004, 1005, 1006, 1007, 1008, 1009, 1010, 1011, 1012, 1013, 1014, 1015, 1016, 1017, 1018, 1019, 1020, 1021, 1022, 1023, 1024, 1025, 1026, 1027, 2000, 2001, 2002, 2003, 2004, 2005, 2007, 2008, 2009, 2010, 2011, 2012, 2017, 2018, 2020, 3000, 3001, 3002, 3003, 3004, 3005, 3006, 3007, 3008, 3009, 3010, 3011, 3012, 3013, 3014, 3015, 3016, 3017, 3018, 3019, 3020, 3021, 4007, 4008, 4010, 4013, and 4016; and tract 1702, blocks 1008, 1009, and 1012; and tract 1801, blocks 1000, 1001, 1002, 1003, 1004, 1005, 1006, 1007, 1008, 1009, 1010, 1011, 1012, 1013, 1014, 1015, 1016, 1017, 1018, 1019, 1020, 1021, 1022, 1023, 1024, 1025, 1026, 1027, 2000, 2001, 2002, 2003, 2004, 2005, 2007, 2008, 2009, 2010, 2011, 2012, 2017, 2018, 2020, 3000, 3001, 3002, 3003, 3004, 3005, 3006, 3007, 3008, 3009, 3010, 3011, 3012, 3013, 3014, 3015, 3016, 3017, 3018, 3019, 3020, 3021, 4007, 4008, 4010, 4013, and 4016; and tract 1702, blocks 1008, 1009, and 1012; and tract 1801, blocks 1000, 1001, 1002, 1003, 1004, 1005, 1006, 1007, 1008, 1009, 1010, 1011, 1012, 1013, 1014, 1015, 1016, 1017, 1018, 1019, 1020, 1021, 1022, 2006, 2007, 2008, 2009, 2010, 2011, 2016, 2017, 2018, 2019, 2020, 2021, 2022, 2023, 2024, 2025, 2026, 2027, 2028, 2029, 2030, 2034, 2035, 2036, and 2047; and tract 2001, blocks 1013, 1014, 1015, 1026, 1027, 2000, 2001, 2002, 2003, 2004, 2005, 2006, 2007, 2008, 2009, 2010, 2011, 2012, 2013, 2014, 3000, 3001, 4000, 4001, 4002, 4003, 4004, 4005, 4006, 4007, 4008, 4009, 4010, 4011, 4012, 4013, 4014, 4015, 4016, 4017, 4018, 5000, 5001, 5002, 5003, 5004, 5005, 5006, 5007, 5008, 5009, 5010, 5011, 5012, 5013, 5014, 5015, 5016, 5017, 5018, 5019, 5020, 5021, 5022, 5023, 5024, 5025, 5026, 5027, 6000, 6001, 6002, 6003, 6004, 6005, 6006, 6007, 7000, 7001, 7002, 7003, 7004, 7005, 7006, 7007, 7008, 7009, 7010, 7011, and 7012; and tract 2002, blocks 1000, 1001, 1002, 1003, 1004, 1005, 1006, 1007, 1008, 1009, 1010, 1011, 1012, 1013, 1014, 1015, 1016, 1017, 1018, 1019, 1020, 1021, 1023, 1024, 1025, 2000, 2001, 2002, 2003, 2004, 2005, 2006, 2007, 2008, 2009, 2010, 2011, 2012, 2013, 2014, 2015, 2016, 2017, 2018, 2019, 2020, 2021, 2022, and 2023; and tract 2003, blocks 1000, 1001, 1002, 1003, 1004, 1005, 1006, 1007, 1008, 1009, 1010, 1011, 1012, 1013, 1014, 1015, 1016, 1017, 1018, 1019, 1020, 1021, 1022, 1023, 1024, 1025, 1026, 1027, 1028, 1029, 1030, 1031, 1032, 1033, 1034, 1035, 1036, 1037, 1038, 1039, 1040, 1041, 1042, 1043, 1044, 1045, 1046, 1047, 1048, 1049, 1050, 1051, 1052, 1053,

1054, 1055, 1056, 1057, 1058, 1059, 1060, 1061, and 1062; and tract 20100, blocks 1011, 1012, and 1034; and tract 20704, blocks 1006, 3000, 3026, 3027, 3028, 3029, and 3030.

History: 2011 a. 43.

4.89 Eighty-ninth assembly district. All of the following territory constitutes the 89th assembly district:

(1) BROWN COUNTY. That part of Brown County consisting of all of the following:

(a) The village of Suamico.

(b) That part of the village of Howard comprising U.S. census tract 20204, block 2023; and tract 20502, blocks 1000, 1001, 1002, 1003, 1004, 1005, 1006, 1007, 1008, 1009, 1010, 1011, 1012, 1013, 1014, 1015, 1016, 1017, 1018, 1019, 1020, 1021, 1022, 1023, 2000, 2001, 2002, 2003, 2004, 2005, 2006, 2007, 2008, 2009, 2010, 2011, 2012, 2013, 2014, 2015, 2016, 2017, 2018, 2019, 2020, 2021, 2022, 2023, 2024, 2025, 2026, 2027, 2028, 2029, 2030, 2031, 2032, 2033, 2034, 2035, 2036, 2037, 2038, 2039, 2040, 2041, 2042, 2043, 2044, 2045, 2046, 2047, 2048, 2049, 2050, 2051, 2052, 2053, 2054, 2055, 2056, 2057, 2058, 2059, 2060, 2061, 2062, 2063, 2064, 2065, 2066, 2067, 2068, 2069, 2070, 2071, 2072, 2073, 2074, 2075, 2076, 2077, 2078, 2079, 2080, 2081, 2082, 2083, 2084, 2085, 2086, 2087, 2088, 2089, 3000, 3001, 3002, and 3004; and tract 20503, blocks 1030, 1031, 2000, 2001, 2002, 2003, 2004, 2015, 3000, 3001, 3002, 3003, 3004, 3005, 3011, 3012, 3017, 4000, 4001, 4002, 4003, 4004, 4005, 4006, 4007, 4013, 4014, 4015, and 4016.

(2) MARINETTE COUNTY. That part of Marinette County consisting of all of the following:

(a) The towns of Grover, Peshtigo, and Pound.

(b) The villages of Coleman and Pound.

(c) The cities of Marinette and Peshtigo.

(3) OCONTO COUNTY. That part of Oconto County consisting of all of the following:

(a) The towns of Abrams, Little River, Little Suamico, Oconto, Pensaukee, and Stiles.

(b) The city of Oconto.

History: 2011 a. 43.

4.90 Ninetieth assembly district. All of the following territory in Brown County constitutes the 90th assembly district: that part of the city of Green Bay comprising U.S. census tract 100, blocks 1000, 1001, 1002, 1003, 1004, 1005, 1006, 1007, 1008, 1009, 1010, 1011, 1012, 1013, 1014, 1015, 1016, 1017, 1018, 1019, 1020, 1021, 1022, 1023, 1024, 1025, 1026, 1027, 1028, 1029, 1030, 1031, 1032, 1033, 1034, 1035, 1036, 1037, 1038, 1039, 1040, 1041, 1042, 1043, 1044, 1045, 1046, 1047, 1048, 1049, 1050, 1051, 1052, 1053, 1054, 1055, 1056, 1057, 1058, 1059, 1060, 1061, 1062, 1063, 1064, 1065, 1066, 1067, 1068, 1069, 1070, 1071, 2000, 2001, 2002, 2003, 2004, 2005, 2006, 2007, 2008, 2009, 2010, 2011, 2012, 2013, 2014, 2015, 2016, 2017, 2018, and 2019; and tract 200, blocks 1000, 1001, 1002, 1003, 1004, 1005, 1006, 1007, 1008, 1009, 1010, 1011, 1012, 1013, 1014, 1015, 2000, 2001, 2002, 2003, 2004, 2005, 2006, 2007, 2008, 2009, 2010, 2011, 2012, 2013, 3000, 3001, 3002, 3003, 3004, 3005, 3006, 3007, 3008, 3009, 3010, 3011, 3012, 3013, 3014, 3015, 4000, 4001, 4002, 4003, 4004, 4005, 4006, 4007, 4008, 4009, 4010, 4011, 4012, 4013, 4014, 4015, 4016, 4017, 4018, 5000, 5001, 5002, 5003, 5004, 5005, 5006, 5007, 5008, 5009, 5010, 5011, 5012, 5013, 5014, 6000, 6001, 6002, 6003, 6004, 6005, 6006, 6007, 6008, 6009, 6010, 6011, 6012, 6013, 6014, 6015, 6016, 6017, 6018, 6019, 6020, 6021, 6022, 6023, 6024, 6025, and 6026; and tract 302, blocks 1000, 1001, 1002, 1003, 1004, 1005, 1006, 1007, 1008, 1009, 2007, 2008, and 2022; and tract 303, blocks 1000, 1001, 1002, 1003, 1004, 1005, 1006, 1007, 1008, 1009, 1010, 1011, 1012, 1013, 1014, 1015, 1016, 1017, 1018, 1019, 2000, 2001, 2002, 2003, 2004, 2005, 2006, 2007, 2008, and 2009; and tract 401, blocks 1000, 1001, 1002, 1003, 1004, 1005, 1006, 1007, 1008, 1009, 1010, 1011, 2000, 2001, 2002, 2003, 2004, 2005, 2006, 2007, 3000, 3001,

3002, 3003, 3004, 3005, 4000, 4001, 4002, 4003, 4004, 4005, 4006, 4007, 4008, 4009, 4010, 4011, 4012, 4013, 4014, 4015, 4016, 4017, 4018, 4019, 4020, 4021, and 4022; and tract 500, blocks 1000, 1001, 1002, 1003, 1004, 1005, 1006, 1007, 1008, 1009, 1010, 1011, 1012, 1013, 2000, 2001, 2002, 2003, 2004, 2005, 2006, 2007, 2008, 3000, 3001, 3002, 3003, 3004, 3005, 3006, 3007, 3008, 3009, 3010, 3011, 4000, 4001, 4002, 4003, 4004, 4005, 4006, and 4007; and tract 600, blocks 1000, 1001, 1002, 1003, 1004, 1005, 1006, 1007, 1008, 2000, 2001, 2002, 2003, 2004, 2005, 2006, 2007, 2008, 2009, 3008, 3011, 3012, 5000, and 5001; and tract 700, blocks 1000, 1001, 1002, 1003, 1004, 1005, 1006, 1007, 1008, 1009, 1010, 1011, 1012, 1013, 1014, 1015, 1016, 1017, 1018, 1019, 1020, 1021, 2000, 2001, 2002, 2003, 2004, 2005, 2006, 2007, 2008, 2009, 2010, 2011, 2012, 2013, 2014, 2015, 2016, 2017, 2018, 2019, 2020, 2021, 2022, 2023, 2024, 2025, 2026, 2027, 2028, 2029, 2030, 2031, 3000, 3001, 3002, 3003, 3004, 3005, 3006, 3007, 3008, 3009, 3010, 3011, 3012, 3013, 3014, 3015, 3016, 3017, 3018, 3019, 3020, 3021, 3022, 3023, 3024, 3025, 3026, 3027, 4000, 4001, 4002, 4003, 4004, 4005, 4006, 4007, 4008, 4009, 4010, 4011, 4012, 4013, 4014, 4015, 4016, 4017, 4018, 4019, 4021, 4025, 4026, 4027, 4028, 4029, 4030, 4031, 4032, 4033, 4034, and 4035; and tract 800, blocks 1000, 1001, 1002, 1003, 1004, 1005, 1006, 1007, 1008, 1009, 1010, 1011, 1012, 1013, 1014, 1015, 1016, 1017, 2000, 2001, 2002, 2003, 2004, 2005, 2006, 2007, 2008, 2009, 2010, 2011, 2012, 2013, 2014, 2015, 2016, 2017, 2018, 2019, 2020, 2021, 2022, 2023, 2024, 2025, 2026, 2027, 2028, 2029, 2030, 2031, 2032, 2033, 2034, 2035, 2036, 2037, 2038, 2039, 2040, 2041, 2042, 2043, 2044, 2045, 2046, 2047, 2048, 2049, 2050, 2051, 2052, 2053, 2054, 2055, 2056, 2057, 2058, 2059, 2060, 2061, 2062, 2063, 2064, 2065, 2066, 2067, and 2068; and tract 900, blocks 1000, 1001, 1002, 1003, 1004, 1005, 1006, 1007, 1008, 1009, 1010, 1011, 1012, 1013, 1014, 1015, 1016, 1017, 1018, 1019, 1020, 1021, 1022, 1023, 1024, 1025, 1026, 1027, 1028, 1029, 1030, 1031, 1032, 2000, 2001, 2002, 2003, 2004, 2005, 2006, 2007, 2008, 2009, 2010, 2011, 2012, 2013, 2014, 2015, 2016, 2017, 2018, 2019, 2020, 2021, 3000, 3001, 3002, 3003, 3004, 3005, 3006, 3007, 3008, 3009, 3010, 3011, 3012, 3013, 3014, 3015, 3016, 3017, 4000, 4001, 4002, 4003, 4004, 4005, 4006, 4007, 4008, 5000, 5001, 5002, 5003, 5004, 5005, 5006, 5007, 5008, 5009, 5010, 5011, and 5012; and tract 1000, blocks 1000, 1001, 1002, 1003, 1004, 1005, 1006, 1007, 1008, 1009, 1010, 1011, 1012, 1013, 1014, 1015, 1016, 1017, 1018, 1019, 1020, 1021, 1022, 1023, 1024, 1025, 1026, 1027, 1028, 1029, 1030, 1031, 1032, 1033, 1034, 1035, 1036, 1037, 1038, 1039, 1040, 1041, 1042, 1043, 1044, 1045, 1046, 1047, 1048, 1049, 1050, 1051, 1052, 1053, 1054, 1055, 1056, 1057, 1058, 1059, 1060, 1061, 1062, 1063, 1064, 1065, 1066, 1067, 1068, 1069, 1070, 1071, 1072, 1073, 1074, 1075, 1076, 1077, 1078, 1079, 1080, 1081, 1082, 1083, 1084, 1085, 1086, 1087, 1088, 1089, 1090, 1091, 1092, 1093, 1094, 1095, 1096, 1097, 1098, 1099, 1100, 1101, and 1102; and tract 1100, blocks 1000, 1001, 1002, 1003, 1004, 1005, 1006, 1007, 1008, 1009, 1010, 1011, 1012, 1013, 1014, 1015, 1016, 2000, 2001, 2002, 2003, 2004, 2005, 2006, 2007, 2008, 2009, 2010, 2011, 2012, 2013, 2014, 2015, 2016, 2017, 2018, 2019, 2020, 2021, 2022, 2023, 2024, 2025, 2026, 2027, 2028, 2029, 2030, and 2031; and tract 1200, blocks 1000, 1001, 1002, 1003, 1004, 1005, 1006, 1007, 1008, 1009, 1010, 1011, 1012, 1013, 1014, 2000, 2001, 2002, 2003, 2004, 2005, 2006, 2007, 2008, 2009, 2010, 2011, 2012, 2013, 2014, 2015, 2016, 2017, and 2018; and tract 1300, blocks 1000, 1001, 1002, 1003, 1004, 1005, 1006, 2000, 2001, 2002, 2003, 2004, 2005, 2006, 2007, 2008, 2009, 2010, 3000, 3001, 3002, 3003, 3004, 3005, 3006, 3007, 3008, 3009, 3010, 3011, 3012, 4000, 4001, 4002, 4003, 4004, 4005, 4006, 4007, 4008, 4009, 4010, 4011, 4012, 4013, 4014, 4015, 4016, 4017, 4018, 4019, 4020, 4021, 4022, and 4023; and tract 1400, blocks 1000, 1007, 1008, 2001, 2002, 2003, 2004, 2005, 2006, 2007, 2008, 2009, 2010, 2011, 2012, 2013, 2014, 3000, 3001, 3002, 3003, 3004, 3005, 3006, 3007, 3008, 4000, 4001, 4002, 4003, 4004, 4005, 4006, 4007, 4008, 4009, 4010, 4011,

1600, blocks 1000, 1001, 1002, 1003, 1004, 1006, 1007, 1008, 1009, 1020, 1021, 1022, 1023, 1024, 1026, 1027, 1028, 1029, 1030, 1033, 2000, 2001, 2002, 3000, 3001, 4000, 4001, 4002, 4003, 4004, 4005, 4006, 4011, and 4012; and tract 1701, blocks 1000, 1001, 1002, 1003, 1004, 1005, 1006, 1007, 1008, 1009, 1010, 1011, 1012, 2000, 2001, 2002, 2003, 2004, 2005, 2006, 2007, 2008, 2009, 2010, 2011, 2012, 2013, 2014, 2015, 2016, 2017, 2018, 2019, 2020, 2021, and 2022; and tract 1702, blocks 1000, 1001, 1002, 1003, 1004, 1005, 1006, 1007, 1010, 1011, 2000, 2001, 2002, 2003, 2004, 2005, 2006, 2007, 2008, 2009, 2010, 2011, 2012, 2013, 2014, 2015, 3000, 3001, 3002, 3003, 3004, 3005, 3006, 3007, 3008, 3009, 3010, 3011, 3012, 3013, 3014, 3015, 3016, and 3017; and tract 1801, blocks 2006, 2013, 2014, 2015, 2016, and 2019; and tract 1802, blocks 1019, 1020, 1022, 1023, 1024, 1025, 1026, 1027, 1028, 1029, 1030, 1031, 1032, 1033, 1034, 1035, 1036, 1037, 1038, 1039, 1040, 1041, 1042, 1043, 1044, 1045, 1046, 1047, 1048, 1049, 1050, 1051, 1052, 1053, 1054, 1055, 1056, 1057, 1058, 1059, 1061, 1067, 2048, 2049, 2050, 2051, and 2052; and tract 2001, blocks 1000, 1001, 1002, 1003, 1004, 1005, 1006, 1007, 1008, 1009, 1010, 1011, 1012, 1016, 1017, 1018, 1019, 1020, 1021, 1022, 1023, 1024, 1025, 3002, 3003, 3004, 3005, 3006, 3007, 3008, 3009, 3010, 3011, 3012, 3013, 3014, 3015, 3016, 3017, 3018, and 3019; and tract 21303, blocks 1000, 1001, 1002, 1005, 1006, 1007, 1010, 1012, 1017, 1028, 2000, 2001, 2002, and 2006.

History: 2011 a. 43.

4.91 Ninety-first assembly district. All of the following territory constitutes the 91st assembly district:

(1) **CHIPPEWA COUNTY.** That part of Chippewa County consisting of that part of the city of Eau Claire comprising U.S. census tract 10400, blocks 3076, 3079, 3085, 3086, and 3088.

(2) **EAU CLAIRE COUNTY.** That part of Eau Claire County consisting of that part of the city of Eau Claire comprising U.S. census tract 301, block 1025; and tract 302, blocks 1071, 1072, 1073, 1078, 1079, 1080, 1082, 1093, 1094, 1095, 1099, 1103, 1104, 1105, 1106, 1107, 1108, 1109, 1110, 1111, 1112, 1119, 1121, 1163, 1194, 1199, 2010, 2013, 2014, 2015, 2087, 3001, 3002, 3005, 3006, 3007, 3008, 3011, 3012, 3020, 3021, 3022, 3056, and 3058; and tract 400, blocks 1013, 1014, 2023, 2024, 2043, 2048, 2049, 2050, 2051, and 2052; and tract 501, blocks 1000, 1001, 1002, 1003, 1004, 1005, 1006, 1007, 1008, 1009, 1010, 1011, 1012, 1013, 1014, 1015, 1016, 1017, 1018, 1019, 1020, 1021, 1022, 1023, 1024, 1025, 1026, 1027, 1028, 1029, 1030, 1031, 1032, 1033, 1034, 1035, 1036, 1037, 1038, 1039, 1040, 1041, 2000, 2001, 2002, 2003, 2004, 2005, 2006, 2007, 2008, 2009, 2010, 2011, 2012, 2013, 2014, 2015, 2016, 2017, 2018, 2019, 2020, 2021, 2022, 2023, 2024, 2025, 2026, 2027, 2028, 2029, 2030, 2031, 2032, 3000, 3001, 3003, 3004, 3005, 3006, 3007, 3008, 3009, 3010, 3011, 3012, 3013, 3014, 3015, 3016, 3017, 3018, 3019, 3021, 3022, 3023, 3024, 3025, 3026, 3027, 3028, 3029, 3030, 3031, 3032, 4000, 4001, 4002, 4003, 4004, 4005, 4006, 4007, 4008, 4009, 4010, 4011, 4012, 4013, 4014, 4015, 4016, 4017, 4018, 4019, 4020, 4021, 4022, 4023, 4024, 4025, 4026, 4027, 4028, 4029, 4030, 4031, 4032, 4033, 4034, and 4035; and tract 502, blocks 1003, 1004, 1005, 1006, 1007, 1008, 1009, 1010, 2008, 2009, 2010, 2011, 2012, 2013, 2014, 2015, 2016, 2017, 2018, 2019, 2022, 2023, 2025, 2026, 2027, 2028, 2029, 2030, 2031, 2032, 2033, 2034, 2035, 2036, 2037, 2038, 3045, 3046, and 3047; and tract 600, blocks 1000, 1001, 1002, 1003, 1004, 1005, 1006, 1007, 1008, 1009, 1010, 1011, 1012, 1013, 1014, 1015, 1016, 1017, 1018, 1019, 1020, 1021, 1022, 1023, 1024, 1025, 1026, 1027, 1028, 1029, 1030, 2000, 2001, 2002, 2003, 2004, 2005, 2006, 2007, 2008, 2009, 2010, 2011, 2012, 2013, 2014, 2015, 2016, 2017, 2018, 2019, 3000, 3001, 3002, 3003, 3004, 3005, 3006, 3007, 3008, 3009, 3010, 3011, 3012, 3013, 3014, 3015, 3016, 3017, 3018, 3019, 3020, 3021, 3022, 3023, 4000, 4001, 4002, 4003, 4004, 4005, 4006, 4007, 4008, 4009, 4010, 4011, 4012, 4013, 4014, 4015, 4016, 4017, 4018, 4019, 4020, 4021, 4022, 4023, 5003, 5004, 5005, 5006, 5007, 5008, 5009, 5010, 5011, 5012, 5013, 5014, 5015, 5016, 5017, 5018, 5019,

5020, 5021, 5022, 5023, 5025, 5027, 5028, 5029, 5030, 5031, and 5032; and tract 700, blocks 1000, 1001, 1002, 1003, 1004, 1005, 1006, 1007, 1008, 1009, 1010, 1011, 1012, 1013, 1014, 1015, 1016, 1017, 1018, 1019, 1020, 1021, 1022, 1023, 1024, 1025, 1026, 1027, 1028, 1029, 1030, 1031, 1032, 1033, 1034, 1035, 2000, 2001, 2002, 2003, 2004, 2005, 2006, 2007, 2008, 2009, 2010, 2011, 3000, 3001, 3002, 3003, 3004, 3005, 3006, 3007, 3008, 3009, 3010, 3011, 3012, 3013, 3014, 3015, 3016, 3017, 3018, 3019, 3020, 3021, 3022, 3023, 3024, 3025, 4000, 4001, 4002, 4003, 4004, 4005, 4006, 4007, 4008, 4009, 4010, 4011, 4012, 4013, 4014, 4015, 4016, 4017, 4018, 4019, 4020, 4021, 4022, 5000, 5001, 5002, 5003, 5004, 5005, 5006, 5007, 5008, 5009, 5010, 5011, 5012, 5013, 5014, 5015, 5016, 5017, 5018, 5019, 5020, 5021, 5022, 5023, 5024, 5025, 5026, 5027, 5028, 5029, 5030, 5031, 5032, 5033, 5034, 5035, 5036, 5037, 6000, 6001, 6002, 6003, 6004, 6005, 6006, 6007, 6008, 6009, 6010, 6011, 6012, 6013, 6014, 6015, 6016, 6017, 6018, 6019, 6020, 6021, 6022, 6023, 6024, 6025, 6026, 6027, and 6028; and tract 801, blocks 1000, 1001, 1002, 1003, 1004, 1005, 1006, 1007, 1008, 1009, 1010, 1011, 1012, 1013, 1014, 1015, 1016, 1017, 1018, 1019, 1020, 1021, 1022, 1023, 1024, 1025, 1026, 1027, 2000, 2001, 2002, 2003, 2004, 2005, 2006, 2007, 2008, 2009, 2010, 2011, 2012, 2013, 2014, 2015, 2016, 2017, 2018, 2019, 2020, 2021, 3000, 3001, 3002, 3003, 3004, 3005, 3006, 3007, 3008, 3009, 3010, 3011, 4000, 4001, 4002, 4003, 4004, 4005, 4006, 4007, 4008, 4009, 4010, 4011, 4012, 4013, 4014, 4015, 4016, 4017, 4018, 4019, 4020, 4021, 4023, 4024, 4025, 4026, and 4027; and tract 802, blocks 1000, 1001, 1003, 1004, 1005, 1006, 1009, 1010, 1011, 1012, 1013, 1014, 1015, 1017, 1019, 1020, 1021, 1023, 1025, 1026, 1027, 1028, 1029, 1030, 1036, 1037, 1041, 1043, 1044, 1046, 1047, 1048, 1049, 1050, 1051, 1052, 1054, 2000, 2001, 2002, 2003, 2004, 2005, 2006, 2007, 2008, 2009, 2010, 2011, 2012, 2013, 2014, 2015, 2016, 2017, 2018, 2019, 2021, 2022, and 2023; and tract 803, blocks 1000, 1001, 1002, 1003, 1004, 1005, 1006, 1007, 1010, 1011, 1018, 1019, 1020, 1021, 1022, 1023, 1030, 1031, 1032, 1033, 1035, 2000, 2001, 2002, 2003, 2004, 2005, 2006, 2009, 2010, 2011, 2012, 2015, 2016, 2017, 2025, 2029, 2032, 2036, 2040, 2042, 2045, 2046, 2061, 2062, 2063, 3001, 3005, 3006, 3009, 3014, 3015, 3016, 3017, 3018, 3020, 3021, 3022, 3023, 3024, 3025, 3026, 3027, 3028, 3029, and 3030; and tract 900, blocks 1000, 1001, 1002, 1003, 1004, 1005, 1006, 1007, 1008, 1009, 1010, 1011, 2000, 2001, 2002, 2003, 2004, 2005, 2006, 2007, 2008, 2009, 2010, 2011, 2012, 2013, 2014, 2015, 2016, 2017, 2018, 2019, 2020, 2021, 2022, 2023, 2024, 3000, 3001, 3002, 3003, 3004, 3005, 3006, 3007, 3008, 3009, 3010, 3011, 3012, 3013, 3014, 3015, 3016, 3017, 3018, 3019, 3020, 3021, 3022, 3023, 3024, 3025, 3026, 3027, 3028, 3032, 3034, 3035, 3036, 3037, 3040, 3041, 3045, 3046, 3048, 3049, 3050, 3051, 3052, 3053, 3054, 3056, 3057, 3059, 3063, 3064, 3068, 3069, 3078, 3079, 3080, 3081, and 3082; and tract 1101, blocks 1000, 1001, 1002, 1003, 1004, 1005, 1006, 1007, 1008, 1009, 1010, 1011, 1012, 1013, 1014, 1015, 1016, 1017, 1018, 1019, 1020, 1021, 1022, 1023, 1024, 1025, 1026, 1027, 1028, 1029, 1030, 1031, 1032, 1033, 1034, 1035, 1036, 1037, 1038, 1039, 1040, 1041, 1042, 1043, 1044, 1045, 1046, 1047, 1048, 1049, 1050, 1051, 1052, 1053, 1054, 1055, 1056, 1057, 1058, 1059, 1060, 1061, 1062, 1063, 1064, 1065, 1066, 1067, 1068, 1069, 1070, 1071, 1072, 1073, and 1074; and tract 1200, blocks 1000, 1001, 1002, 1003, 1004, 1005, 1006, 1007, 1008, 1009, 1010, 1011, 1012, 1013, 1015, 1016, 1017, 1018, 1019, 1020, 1021, 1022, 1023, 2000, 2001, 2002, 2003, 2004, 2005, 2006, 2007, 2008, 2009, 2010, 2011, 2012, 2013, 2014, 2015, 2016, 2017, 2018, 2019, 2020, 2021, 2022, 2023, 2024, 2025, 2026, 2027, 2028, 3000, 3001, 3002, 3003, 3004, 3005, 3006, 3007, 3008, 3009, 3010, 3011, 4000, 4001, 4002, 4003, 4004, 4005, 4006, 4007, 4008, 4009, 4010, 4011, 4012, 4013, 4014, 4015, 4016, 4017, 4018, 4019, 5000, 5001, 5002, 5003, 5004, 5005, 5006, 5007, 5008, 5009, 5010, 5011, 5012, 5013, 5014, 5015, 5016, 6000, 6001, 6002, 6003, 6004, 6005, 6006, 6007, 6008, 6009, 6010, 6011, 6012, 6013, 6014, 6015, 6016, 6017, 6018, 6019, 6020, 6021, 6022, and 6023; and

tract 1300, blocks 1001, 1003, 1005, 1007, 1008, 1009, 1012, 1014, 1015, 1017, 1020, 1021, 1022, 1024, 1025, 1026, 1027, 1028, 1029, 1030, 1032, 1034, 1035, 1036, 1037, 1038, 1039, 1040, 1041, 1042, 1044, 1045, 1046, 1047, 1048, 1050, 1051, 1055, 1056, 1057, 1058, 1061, 1063, 1068, 1069, 1070, 1071, 1072, 1073, 1074, 1077, 1079, 1080, 1081, 1082, 1083, 1084, 1085, 1086, 1087, 1088, 1095, 1096, 1097, 1098, 1100, 2005, 2007, 2008, 2009, 2010, 2011, 2013, 2014, 2015, 2016, 2017, 2019, 2020, 2021, 2022, 2023, 2024, 2025, 2030, 2032, 2033, 2034, 3005, 3006, 3007, 3008, 3011, 3012, 3013, 3014, 3015, 3016, 3017, 3018, 3019, 3020, 3021, 3022, 3023, 3024, 3025, 3026, 3027, 3028, 3030, 3031, 3032, and 3033; and tract 1400, blocks 1000, 1001, 1002, 1003, 1004, 1005, 1006, 1007, 1008, 1009, 1010, 1011, 1012, 1013, 1014, 1015, 1016, 1017, 1018, 1019, 1020, 1021, 1022, 1023, 1024, 1025, 1026, 1027, 1028, 1029, 1030, 1031, 1032, 2000, 2001, 2002, 2003, 2004, 2005, 2006, 2007, 2008, 2009, 2010, 2011, 2012, 2013, 2014, 2015, 2016, 2017, 2018, 2019, 2020, 2021, 2022, 2023, 2024, 2025, 2026, 2027, 2028, 2029, 2030, 2031, 3000, 3001, 3002, 3003, 3004, 3005, 3006, 3007, 3008, 3009, 3010, 3011, 3012, 3013, 3014, 3015, 3016, 3017, 3018, 3019, 3020, 3021, 3022, 3023, 3024, 3026, 3027, 4000, 4001, 4002, 4003, 4004, 4005, 4006, 4007, 4008, 4009, 4010, 4011, 4012, 4013, 4014, 4015, 4016, 4017, 4018, 4019, 4020, 4021, 4022, 4023, 4024, 4025, 4026, 4027, 4028, 4029, 4030, 4031, 4032, 4033, 4034, 4035, 4036, 4037, 5000, 5001, 5002, 5003, 5004, 5005, 5006, 5007, 5008, 5009, 5010, 5011, 5012, 5013, 5014, 5015, 5016, 5017, 5018, 5019, 5020, 5021, 5022, 5023, 5024, 5025, 5026, 5027, 5028, 5029, 5030, 5031, 5032, 5033, 5034, 5035, 5036, 5037, 5038, 5039, and 5040; and tract 1500, blocks 1000, 1001, 1002, 1003, 1004, 1005, 1006, 1008, 1009, 1010, 1011, 1012, 1015, 1036, 1047, 1050, 1051, 1052, 1053, 1054, 1055, 1057, 1058, 1059, 1060, 1061, 1062, 1063, 1064, 1065, 1066, 1067, 1068, 1070, 1071, 1072, 1073, 1074, 1075, 1076, 1077, 1097, 1098, 1102, 1103, and 1105; and tract 1700, blocks 1000, 1001, 1002, 1003, 1004, 1005, 1006, 1007, 1008, 1009, 1010, 1011, 1012, 1013, 1014, 1015, 1016, 1017, 2000, 2001, 2002, 2003, 2004, 2005, 2006, 2007, 2008, 2009, 2010, 2011, 2012, 2013, 2014, 2015, 2016, 2017, 2018, 2019, 2020, 2021, 2022, 2023, 2024, 2025, 2026, 2027, 2028, 2029, 2030, 2031, 2032, 2033, and 2034.

History: 2011 a. 43.

4.92 Ninety-second assembly district. All of the following territory constitutes the 92nd assembly district:

(1) **BUFFALO COUNTY.** That part of Buffalo County consisting of all of the following:

(a) The towns of Alma, Belvidere, Buffalo, Canton, Cross, Dover, Gilmanton, Glencoe, Lincoln, Milton, Modena, Mondovi, Montana, Naples, Nelson, and Waumandee.

(b) The villages of Cochrane and Nelson.

(c) The cities of Alma, Buffalo City, Fountain City, and Mondovi.

(2) **JACKSON COUNTY.** That part of Jackson County consisting of all of the following:

(a) The towns of Adams, Albion, Alma, Brockway, Curran, Franklin, Garden Valley, Hixton, Irving, Komensky, Melrose, North Bend, Northfield, and Springfield.

(b) The villages of Alma Center, Hixton, Melrose, Merrillan, and Taylor.

(c) The city of Black River Falls.

(3) **TREMPEALEAU COUNTY.** That part of Trempealeau County consisting of all of the following:

(a) The towns of Albion, Arcadia, Burnside, Caledonia, Chimney Rock, Dodge, Ettrick, Gale, Hale, Lincoln, Pigeon, Preston, Trempealeau, and Unity.

(b) The villages of Eleva, Ettrick, Pigeon Falls, Strum, and Trempealeau.

(c) The cities of Arcadia, Blair, Galesville, Independence, and Whitehall.

History: 2011 a. 43.

4.93 Ninety-third assembly district. All of the following territory constitutes the 93rd assembly district:

(1) **WHOLE COUNTY.** Pepin.

(2) **BUFFALO COUNTY.** That part of Buffalo County consisting of the town of Maxville.

(3) **DUNN COUNTY.** That part of Dunn County consisting of the towns of Dunn, Eau Galle, Peru, Rock Creek, and Weston.

(4) **EAU CLAIRE COUNTY.** That part of Eau Claire County consisting of all of the following:

(a) The towns of Brunswick, Drammen, Pleasant Valley, Union, and Washington.

(b) That part of the city of Eau Claire comprising U.S. census tract 302, blocks 1064, 1086, 1088, 1089, 1090, 1091, 1097, 1098, 1100, 1101, 1102, 1114, 1116, 1118, 1122, 1123, 1124, 1125, 1126, 1127, 1129, 1131, 1135, 1136, 1137, 1138, 1141, 1142, 1143, 1144, 1145, 1146, 1147, 1148, 1149, 1150, 1152, 1153, 1154, 1155, 1156, 1157, 1158, 1159, 1160, 1164, 1167, 1192, 1193, 2001, 2002, 2003, 2004, 2008, 2009, 2017, 2020, 2021, 2023, 2024, 2025, 3000, 3003, and 3009; and tract 803, blocks 2023, 2024, 2033, 2034, 2035, 2037, 2038, 2039, 2047, 2048, 2049, 2050, 2051, 2052, 2053, 2054, 2055, 2056, 2057, 2058, 2059, 2060, 2065, and 2066.

(5) **PIERCE COUNTY.** That part of Pierce County consisting of all of the following:

(a) The towns of Clifton, Diamond Bluff, El Paso, Ellsworth, Gilman, Hartland, Isabelle, Maiden Rock, Martell, Oak Grove, Rock Elm, Salem, Spring Lake, Trenton, Trimbelle, and Union.

(b) The villages of Bay City, Ellsworth, Elmwood, Maiden Rock, and Plum City.

(c) That part of the village of Spring Valley located in the county.

(d) The city of Prescott.

(6) **ST. CROIX COUNTY.** That part of St. Croix County consisting of that part of the village of Spring Valley located in the county.

History: 2011 a. 43.

4.94 Ninety-fourth assembly district. All of the following territory in La Crosse County constitutes the 94th assembly district:

(1) The towns of Bangor, Barre, Burns, Farmington, Greenfield, Hamilton, Holland, Medary, Onalaska, and Washington.

(2) That part of the town of Shelby comprising U.S. census tract 900, blocks 2010, 2011, 2012, 2014, 2015, 2016, 2018, 2019, 2022, 2045, 2046, 2047, 2048, 2049, and 2050; and tract 1000, blocks 4024 and 4025; and tract 1102, blocks 1037, 1038, 1039, 1045, 1046, 1050, 1051, 1052, 1055, 1056, 1057, 1058, 1061, 1062, 1063, 1064, 1065, 1079, 1080, 1081, 1082, 2005, 2009, 2038, 2039, 2040, 2041, and 2042; and tract 1200, blocks 1018, 1023, 1024, 1025, 1028, 1029, 1030, 1031, 2017, 4016, and 4017; and tract 10600, blocks 1107, 1108, 1109, 1110, 1111, 1112, 1113, 1114, 1115, 1116, 1117, 1118, 1119, 1121, 1123, 1130, 1131, 1132, and 1137; and tract 10700, blocks 1000, 1001, 1002, 1004, 1005, 1006, 1008, 1009, 1010, 1011, 1012, 1013, 1014, 1015, 1016, 1017, 1018, 1019, 1020, 1021, 1022, 1023, 1024, 1025, 1026, 1027, 1032, 1033, 1034, 1035, 1037, 1040, 1041, 1045, 1047, 1050, 1066, 1070, 1071, 1072, 1073, 1074, 1075, 1076, 1077, 1078, 1079, 1080, 1081, 1082, 1086, 1087, 1088, 1089, 1090, 1091, 1092, 1093, 1094, 1095, 1102, 1103, 1104, 1105, 1108, 1109, 1110, 1111, 1112, 1113, 1114, 1115, 1116, 1117, 1118, 1119, 1120, 1121, 1122, 1123, 1124, 1125, 1126, 1127, 1128, 1129, 1130, 1131, 1132, 1133, 1134, 1135, 1136, 1146, 1149, 1151, 1152, 1153, 1154, 1155, 1156, 1157, 1158, 2016, 2029, 2030,

3004, 3005, 3006, 3007, 3008, 3009, 3010, 3011, 3017, 3018, 3019, 3024, 3025, 3027, and 3032.

(3) The villages of Bangor, Holmen, Rockland, and West Salem.

(4) The city of Onalaska.

History: 2011 a. 43.

4.95 Ninety-fifth assembly district. All of the following territory in La Crosse County constitutes the 95th assembly district:

(1) The town of Campbell.

(2) That part of the town of Shelby comprising U.S. census tract 700, blocks 1001, 1002, 1005, 1006, 1007, 1008, 1009, 1016, 1018, 1019, 1020, 1021, 1022, 1023, and 1024; and tract 1200, blocks 3000, 3001, 3002, 3003, 3004, 3005, 3007, 3009, 3010, 3011, 3017, and 3018; and tract 10700, blocks 2000, 2001, 2002, 2003, 2004, 2005, 2006, 2007, 2011, 2012, 2019, 3020, and 3021.

(3) The city of La Crosse.

History: 2011 a. 43.

4.96 Ninety-sixth assembly district. All of the following territory constitutes the 96th assembly district:

(1) WHOLE COUNTY. Crawford.

(2) MONROE COUNTY. That part of Monroe County consisting of all of the following:

(a) The towns of Adrian, Angelo, Jefferson, Leon, Portland, Ridgeville, Sheldon, Tomah, Wellington, Wells, and Wilton.

(b) The villages of Cashton, Melvina, Norwalk, and Wilton.

(3) VERNON COUNTY. That part of Vernon County consisting of all of the following:

(a) The towns of Bergen, Christiana, Clinton, Coon, Forest, Franklin, Genoa, Harmony, Hillsboro, Jefferson, Kickapoo, Liberty, Stark, Sterling, Union, Viroqua, Webster, Wheatland, and Whitestown.

(b) The villages of Chaseburg, Coon Valley, Genoa, La Farge, Ontario, Readstown, and Stoddard.

(c) That part of the village of De Soto located in the county.

(d) That part of the village of Viola located in the county.

(e) The cities of Hillsboro, Viroqua, and Westby.

History: 2011 a. 43.

4.97 Ninety-seventh assembly district. All of the following territory in Waukesha County constitutes the 97th assembly district:

(1) That part of the town of Genesee comprising U.S. census tract 202101, blocks 2042, 2043, 2088, 2094, 2095, 2096, 2097, and 2101; and tract 203803, blocks 1041, 1042, 1043, 1044, 1045, 1047, 1065, 1072, 2008, 2009, 2010, 2011, 2012, 2013, 2014, 2015, 2016, 2017, 2018, 2019, 2020, 2021, 2022, 2023, 2027, 2028, 2029, and 2030; and tract 203804, blocks 4006, 4010, 4011, 4016, 4017, 4018, 4019, 4020, 4021, 4022, 5000, 5001, 5002, 5003, 5004, 5005, 5006, 5007, 5008, 5009, 5010, 5011, 5012, 5013, 5014, 5015, 5016, 5017, 5018, 5019, 5020, 5021, 5022, 5023, 5024, 5025, 5026, 5027, 5028, 5029, 5030, 5031, 5032, 5033, 5034, 5035, 5036, 5037, 5038, 5039, 5040, 5041, 5042, 5043, 5044, 5045, 5046, 5047, 5048, 5049, 5050, 5051, 5052, 5053, 5054, 5055, 5056, 5057, 5058, 5059, 5060, 5061, 5062, 5063, 5064, 5065, 5066, 5067, and 5068.

(2) That part of the town of Mukwonago comprising U.S. census tract 203802, blocks 1000, 1001, 1002, 1003, 1004, 1005, 1006, 1018, 1019, 1020, 1024, 1025, 2000, 2001, 2002, 2003, 2004, 2005, 2006, 2007, 2008, 2009, 2010, 2011, 2012, and 2013; and tract 203803, block 1073; and tract 203901, blocks 1000, 1001, 1002, 1003, 1004, and 1005; and tract 203902, blocks 1000, 1001, 1003, 1004, 1005, 2000, 2001, 2010, 2011, 2012, and 2017.

(3) That part of the town of Waukesha comprising U.S. census tract 201300, blocks 4001, 4002, 4008, 4009, 4012, 4013, 4014, 4019, 4025, 4026, 4029, and 4038; and tract 201600, blocks 2010, 2013, 2014, and 2016; and tract 202101, blocks 1006, 1008, 1009,

1010, 1011, 1012, 1013, 1014, 1015, 1016, 1017, 1018, 1019, 1020, 1022, 1023, 1024, 1026, 1028, 1029, 2001, 2002, 2003, 2004, 2013, 2016, 2017, 2018, 2019, 2020, 2021, 2022, 2023, 2024, 2026, 2027, 2028, 2029, 2030, 2033, 2036, 2037, 2038, 2039, 2040, 2041, 2044, 2046, 2047, 2052, 2054, 2056, 2057, 2058, 2080, 2086, 2090, 2098, and 2099; and tract 202102, blocks 1010, 1012, 1013, 3005, 3019, 3021, 3022, 4009, 4010, 4012, 4013, 4014, 4015, 4016, 4017, 4018, 4029, 4030, 4031, 4032, 4034, 4048, 4049, 4050, 4051, 4052, and 4055; and tract 202201, blocks 3004, 3010, 3011, 3014, 3023, 3024, 3025, 3026, 4002, 4003, 4004, 4008, 4010, 4012, 4020, 4024, 4031, 4035, 4036, 4037, and 4039; and tract 202202, blocks 1012, 1013, 1014, 1016, 3001, 3007, and 3008; and tract 202301, blocks 1013, 1018, 1019, 1020, 1021, 1026, 1027, 1030, 1031, 2005, 2006, 2007, 2008, 3008, 3015, 3016, 3022, 3024, 3025, 3027, 3030, 3031, 3033, 3034, 3045, 3046, 3049, 3050, 3052, 3053, 3054, 3055, and 3056; and tract 202302, block 4012; and tract 202400, blocks 1006, 2005, 4005, 4012, and 4013; and tract 202500, blocks 1000, 1001, 1003, 1004, 3000, 3002, 3009, 3013, 3016, 3017, 3018, 3019, 3020, 3022, 3033, 3035, 3036, 3037, 3038, 3039, 3040, 3041, 3044, 3045, 3046, 3047, 3053, 3054, 5001, 5002, 5003, 5004, and 5005; and tract 202800, blocks 1026, 1031, 1033, and 1034; and tract 202902, blocks 3009, 3010, 3011, 3023, 3025, and 3026; and tract 203804, blocks 3026, 3027, 3028, 3029, 3030, 3037, 3038, 3039, 3040, 3041, 3042, 3043, 3044, 3045, and 3046.

(4) That part of the city of Waukesha comprising U.S. census tract 201300, blocks 4000, 4003, 4004, 4005, 4006, 4007, 4010, 4011, 4015, 4016, 4017, 4018, 4020, 4021, 4022, 4023, 4024, 4027, 4028, 4030, 4031, 4032, 4033, 4034, 4035, 4036, 4037, 4039, 4040, 4041, and 4042; and tract 201600, blocks 2011, 2012, 2015, 2017, and 2018; and tract 202101, blocks 1000, 1001, 1002, 1003, 1004, 1005, 1007, 1021, 1025, 1027, 1030, 1031, 1032, 2000, 2005, 2006, 2007, 2008, 2009, 2010, 2011, 2012, 2014, 2015, 2025, 2031, 2032, 2034, 2035, 2045, 2048, 2049, 2050, 2051, 2053, 2055, 2059, 2060, 2061, 2062, 2063, 2064, 2065, 2066, 2067, 2068, 2069, 2070, 2071, 2072, 2073, 2074, 2075, 2076, 2077, 2078, 2079, 2081, 2082, 2083, 2084, 2085, 2087, 2089, 2091, 2092, 2093, and 2100; and tract 202102, blocks 1000, 1001, 1002, 1003, 1004, 1005, 1006, 1007, 1008, 1009, 1011, 1014, 1015, 1016, 2000, 2001, 2002, 2003, 2004, 2005, 2006, 2007, 3000, 3001, 3002, 3003, 3004, 3006, 3007, 3008, 3009, 3010, 3011, 3012, 3013, 3014, 3015, 3016, 3017, 3018, 3020, 4011, 4019, 4020, 4021, 4022, 4023, 4024, 4025, 4026, 4027, and 4028; and tract 202103, blocks 1000, 1001, 1003, 1004, 1005, 1006, 1007, 1008, 1009, 1012, 1013, 1014, 1015, 1016, 1019, 1020, 1021, 1022, 1025, 1029, 1030, 1031, 1035, 1036, 1038, 1039, 1040, 1041, 1042, 1043, 1044, 1045, 1046, 1047, 1048, 1049, 1050, 1052, 1059, 1060, 1061, 1062, 1063, 1064, 1065, and 1066; and tract 202201, blocks 1000, 1001, 1002, 1003, 1004, 1005, 1006, 1007, 1008, 1009, 1010, 1011, 2000, 2001, 2002, 2003, 2004, 2005, 2006, 2007, 2008, 2009, 2010, 2011, 2012, 2013, 2014, 3000, 3001, 3002, 3003, 3005, 3006, 3007, 3008, 3009, 3012, 3013, 3015, 3016, 3017, 3018, 3019, 3020, 3021, 3022, 3027, 4000, 4001, 4005, 4006, 4007, 4009, 4011, 4013, 4014, 4015, 4016, 4017, 4018, 4019, 4021, 4022, 4023, 4025, 4026, 4027, 4028, 4029, 4030, 4032, 4033, 4034, and 4038; and tract 202202, blocks 1000, 1001, 1002, 1003, 1004, 1005, 1006, 1007, 1008, 1009, 1010, 1011, 1015, 1017, 1018, 2000, 2001, 2002, 2003, 2004, 2005, 2006, 2007, 2008, 2009, 2010, 2011, 2012, 2013, 2014, 2015, 2016, 2017, 2018, 2019, 2020, 2021, 2022, 2023, 2024, 2025, 2026, 2027, 2028, 2029, 2030, 2031, 2032, 2033, 2034, 2035, 2036, 2037, 2038, 2039, 3000, 3002, 3003, 3004, 3005, 3006, 3009, 3010, 3011, 4000, 4001, 4002, 4003, 4004, 4005, 4006, 4007, 4008, 4009, 5000, 5001, 5002, 5003, 5004, 5005, 5006, 5007, 5008, 5009, and 5010; and tract 202301, blocks 1000, 1001, 1002, 1003, 1004, 1005, 1006, 1007, 1008, 1009, 1010, 1011, 1012, 1014, 1015, 1016, 1017, 1022, 1023, 1024, 1025, 1028, 1029, 1032, 2000, 2001, 2002, 2003, 2004, 2009, 2010, 2011, 2012, 2013, 2014, 2015, 2016, 2017, 2018, 2019, 2020, 2021, 2022, 2023, 2024, 2025, 2026, 2027,

2028, 3000, 3001, 3002, 3003, 3004, 3005, 3006, 3007, 3009, 3010, 3011, 3012, 3013, 3014, 3017, 3018, 3019, 3020, 3021, 3023, 3026, 3028, 3029, 3032, 3035, 3036, 3037, 3038, 3039, 3040, 3041, 3042, 3043, 3044, 3047, 3048, 3051, and 3057; and tract 202302, blocks 1000, 1001, 1002, 1003, 1004, 1005, 1006, 1007, 1008, 1009, 1010, 1011, 1012, 1013, 1014, 1015, 1016, 1017, 1018, 1019, 1020, 1021, 1022, 1023, 1024, 1025, 1026, 1027, 1028, 1029, 1030, 1031, 1032, 1033, 1034, 1035, 1036, 1037, 1038, 1039, 2000, 2001, 2002, 2003, 2004, 2005, 2006, 2007, 2008, 2009, 2010, 2011, 2012, 2013, 2014, 2015, 2016, 2017, 2018, 2019, 2020, 2021, 2022, 2023, 2024, 2025, 2026, 2027, 2028, 2029, 2030, 2031, 2032, 2033, 3000, 3001, 3002, 3003, 3004, 3005, 3006, 3007, 3008, 3009, 3010, 3011, 3012, 3013, 3014, 3015, 4000, 4001, 4002, 4003, 4004, 4005, 4006, 4007, 4008, 4009, 4010, 4011, 4013, 4014, 4015, 4016, 4017, 5000, 5001, 5002, 5003, 5004, 5005, 5006, 5007, 5008, 5009, 5010, 5011, 5012, 5013, 6000, 6001, 6002, 6003, 6004, 6005, 6006, 6007, 7000, 7001, 7002, 7003, 7004, 7005, 7006, 7007, 7008, 7009, 7010, 7011, 7012, 7013, 7014, 7015, 7016, 7017, 7018, 7019, 7020, 7021, 7022, 7023, 7024, 7025, 7026, 7027, and 7029; and tract 202400, blocks 1000, 1002, 1003, 1004, 1005, 1007, 1008, 1009, 1010, 1011, 1012, 1013, 1014, 1015, 1016, 1017, 1018, 1020, 1021, 1022, 2000, 2001, 2002, 2003, 2004, 2006, 2007, 2008, 2009, 2010, 2011, 2012, 2013, 3000, 3001, 3002, 3003, 3004, 3005, 3006, 3007, 3008, 3009, 3010, 3011, 3012, 3013, 3014, 3015, 3016, 3017, 3018, 3019, 3020, 3021, 3022, 3023, 3024, 3025, 3026, 3027, 3028, 3029, 3030, 3031, 3032, 3033, 3034, 3035, 3036, 3037, 3038, 3039, 3040, 3041, 3042, 3043, 4000, 4001, 4002, 4003, 4004, 4006, 4007, 4008, 4009, 4010, 4011, 4014, 4015, 4016, 4017, 4018, 4019, 4020, 4021, 4022, 4023, 4024, 4025, and 4026; and tract 202500, blocks 1002, 1005, 1006, 1007, 1008, 1009, 1010, 1011, 1012, 1013, 1014, 1015, 1016, 1017, 1018, 1019, 1020, 1021, 1022, 1023, 1024, 1025, 1026, 1027, 1028, 1029, 2000, 2001, 2002, 2003, 2004, 2005, 2006, 2007, 2008, 2009, 2010, 2011, 2012, 2013, 2014, 3001, 3003, 3004, 3005, 3006, 3007, 3008, 3010, 3011, 3012, 3014, 3015, 3021, 3023, 3024, 3025, 3026, 3027, 3028, 3029, 3030, 3031, 3032, 3034, 3042, 3043, 3048, 3049, 3050, 3051, 3052, 3055, 4000, 4001, 4002, 4003, 4004, 4005, 4006, 4007, 5000, 5006, 5007, 5008, 5009, 5010, 5011, 5012, and 5013; and tract 202600, blocks 1000, 1001, 1002, 1003, 1004, 1005, 1006, 1007, 1008, 1009, 1010, 1011, 1012, 2000, 2001, 2002, 2003, 2004, 2005, 2006, 2007, 2008, 2009, 2010, 2011, 2012, 2013, 2014, 2015, 2016, 2017, 2018, 2019, 2020, 2021, 3000, 3001, 3002, 3003, 3004, 3005, 3006, 3007, 3008, 3009, and 3010; and tract 202700, blocks 1014, 1015, 1016, 1017, 1018, 1022, 2000, 2001, 2002, 2003, 2004, 2005, 2006, 2007, 2008, 2009, 2010, 2011, 2012, 2013, 2014, 2015, 2016, 2017, and 2018; and tract 202800, blocks 1024, 1025, 1027, 1029, 1030, 1032, 1035, 2000, 2014, 2015, 2016, 2017, 2018, 2019, 2020, 2021, 2022, 2023, 2024, 2025, 2026, 2027, 2028, 2029, 2030, 3009, 3010, 3011, 3012, 3013, 3014, 3015, and 3016; and tract 202902, blocks 3012, 3021, 3022, 3024, and 3028; and tract 203102, blocks 2000, 2001, 2002, 2003, 2004, 2005, 2006, 2007, 2008, 3000, 3001, 3002, 3003, 3004, 5000, 5004, 5005, 5006, 5007, 5008, 5009, 5010, 5011, 5012, and 5013; and tract 203103, blocks 3011, 4000, 4001, 4002, 4003, 4004, 4005, 4006, 4007, 4008, 4009, 5000, 5001, 5002, 5003, 5004, 5005, 5006, 5007, 5008, 5009, 5010, and 5011; and tract 203804, block 3031.

History: 2011 a. 43.

4.98 Ninety–eighth assembly district. All of the following territory in Waukesha County constitutes the 98th assembly district:

(1) That part of the town of Lisbon comprising U.S. census tract 203303, blocks 1018, 1019, and 1020; and tract 203304, blocks 1002, 1006, 1007, 1008, 1009, 1010, 1011, 1013, 1014, 1015, 1016, 1071, 1072, 1073, 2000, 2001, 2002, 2003, 2004, 2005, 2006, and 2065; and tract 203402, blocks 1002, 1003, 1008, 1009, 1011, 1017, 1018, 1019, 3008, 3010, 3013, 3014, 3015, 3016, 3017, 3018, 4008, 4009, and 4011; and tract 203403, blocks

1019 and 3017; and tract 203404, blocks 2029, 2030, 2031, 2032, 2034, 2035, 2036, 2037, 2038, 2039, 2040, 2041, 2042, and 2043; and tract 203406, blocks 4026, 5017, 5018, 5021, 5023, and 5024.

(2) The villages of Pewaukee and Sussex.

(3) The city of Pewaukee.

(4) That part of the city of Waukesha comprising U.S. census tract 202700, blocks 1000, 1001, 1002, 1003, 1004, 1005, 1006, 1007, 1008, 1009, 1010, 1011, 1012, 1013, 1019, 1020, and 1021; and tract 202800, blocks 1000, 1001, 1002, 1003, 1004, 1005, 1007, 1008, 1009, 1010, 1011, 1012, 1013, 1014, 1015, 1016, 1017, 1018, 1019, 1020, 1021, 1022, 1023, 1028, 2001, 2002, 2003, 2004, 2005, 2006, 2007, 2008, 2009, 2010, 2011, 2012, 2013, 3000, 3001, 3002, 3003, 3004, 3005, 3006, 3007, and 3008; and tract 202901, blocks 1004, 1008, 1012, 1014, 1015, 1016, 1017, 1018, 1019, 1020, 1021, 1022, 1023, 1024, 1025, 1026, 1027, 1028, 1029, 1030, 1031, 1032, 2001, 2002, 2003, 2005, 2006, 2007, 2008, 2009, 2010, 2011, 2012, 2013, 2014, 2015, 2016, 2017, 3002, 3003, 3004, 3005, 3006, 3011, 3013, 3014, 3015, 3016, 3017, 3018, 3019, 3020, 3021, 3022, 3023, 3024, 3025, 3026, 3027, 3028, 3029, 3030, 3031, 3032, 3033, 3034, 3035, 3036, 3041, 3042, 3043, 3044, 3045, 4000, 4001, 4002, 4003, 4004, 4005, 4006, 4007, 4008, 4009, and 4010; and tract 202902, blocks 1003, 1004, 1012, 1017, 1018, 1022, 1023, 1024, 1025, 2010, 3000, 3001, 3002, 3003, 3005, 3013, 3014, 3015, 3016, 3017, 3018, 3019, 3020, and 3027; and tract 203000, blocks 1000, 1001, 1002, 1003, 1004, 1005, 1006, 1007, 1008, 1009, 1010, 1011, 1012, 1013, 1014, 1015, 1016, 1017, 1018, 1019, 2017, 2020, 2021, 2027, 2028, 2029, 2030, 2031, 2032, 2033, 2036, 2037, 2038, 2041, 2042, 2043, 2044, 2045, 2046, 2047, 2048, 2049, 2050, 2051, 2052, 2053, 2054, 2055, 2056, 2057, 2058, 2059, 2060, 2061, 2062, 2063, 2064, 2065, 2066, 2077, 2078, 2079, 2085, and 2086; and tract 203101, blocks 1000, 1001, 1002, 1003, 1004, 1005, 1006, 1007, 1008, 1009, 1010, 1011, 1012, 1013, 1014, 1015, 1016, 1017, 1018, 1019, 1020, 2000, 2001, 2002, 2005, 2006, 2007, 2008, 2009, 2010, 2011, 2012, 2013, 2014, 2015, 3005, 3006, 3007, 3008, 3010, 3011, 3012, 3013, 3015, 3016, 3018, 3021, 3022, 3023, 3025, 3026, 4000, 4001, 4002, 4003, 4004, 4005, 4006, 4007, 4008, 4009, 4010, 4011, 4012, 4013, 4014, 4015, 4016, 4017, 4018, 4019, 4020, 4021, 5000, 5001, 5002, 5003, 5004, 5005, 5006, 5007, 5008, 5009, 5010, 5011, 5012, 5013, 5014, 5015, 5016, 5017, 5018, 5019, 5020, 5021, 5022, 5023, and 5024; and tract 203102, blocks 1000, 1001, 1002, 1003, 1004, 1005, 1006, 1007, 1008, 1009, 1010, 1011, 1012, 1013, 4000, 4001, 4002, 4003, 4004, 4005, 4006, 4007, 4008, 4009, 4010, 4011, 4012, 4013, 4014, 4015, 4016, 4017, 4018, 4019, 4020, 4021, 4022, 4023, 4024, 4025, 4026, 4027, 4028, 4029, 4030, 4031, 4032, 4033, 4034, 4035, 5001, 5002, 5003, 5014, 5015, 5016, 5017, 6000, 6001, 6002, 6003, 6004, 6005, 6006, 6007, 6008, 6009, 6010, 6011, 6012, 6013, 6014, 6015, 6016, 6017, 6018, 6019, 6020, 6021, 6022, 6028, 6029, 6030, 6031, 6032, 6033, 6034, 6035, 6036, 6037, 6038, 6039, 6040, 6041, 6042, 6043, 6044, 6045, 6046, 6047, 6048, 6049, 6050, 6051, 6052, 6053, 6054, 6055, 6056, and 6057; and tract 203103, blocks 1000, 1001, 1002, 1003, 1004, 1005, 1006, 1007, 1008, 1009, 1010, 1011, 1012, 2000, 2001, 2002, 2003, 2004, 2005, 2006, 2007, 2008, 2009, 2010, 2011, 2012, 2013, 2014, 2015, 2016, 2017, 2018, 2019, 2020, 2021, 3000, 3001, 3002, 3003, 3004, 3005, 3006, 3007, 3008, 3009, and 3010; and tract 203305, blocks 2050, 2051, 2052, 2054, 2055, 2056, 2057, 2058, 2059, 2060, 2061, 2062, 2070, 2076, 2083, 2110, 2111, 2112, 2113, 2114, 2115, 2116, 2117, 2118, 2121, 2122, 2123, 2125, 2126, 2127, 2128, 2129, 2130, 2131, 2132, 2133, 2134, 2135, and 2138; and tract 203804, blocks 3000, 3001, 3002, 3003, 3004, 3005, 3006, 3007, 3008, 3009, 3010, 3011, 3012, 3013, 3014, 3015, 3016, 3017, 3018, 3019, and 3025.

History: 2011 a. 43.

4.99 Ninety–ninth assembly district. All of the following territory in Waukesha County constitutes the 99th assembly district:

(1) The towns of Delafield, Merton, and Ottawa.

(2) That part of the town of Genesee comprising U.S. census tract 203702, blocks 1033, 1034, 2023, 2024, 2025, 2026, 2027, 2028, 2030, 2031, 2032, 3023, and 3025; and tract 203803, blocks 1000, 1001, 1002, 1003, 1004, 1009, 1010, 1021, 1022, 1025, 1037, 1040, 1100, 2000, 2001, 2002, 2003, 2004, 2005, 2006, 2007, 2024, 2025, 2026, 2031, 2032, and 2033; and tract 203804, blocks 1004, 1005, 1006, 1007, 1008, 1009, 1013, 1014, 1015, 1016, 1017, 1018, 1019, 1025, 1039, 1041, 1042, 1043, 1044, 1045, 1046, 1047, 1048, 1055, 1059, 1060, 1061, 2000, 2001, 2002, 2006, 2011, 2012, 2013, 2014, 2015, 2027, 2032, 2033, 2036, 2037, 3020, 3021, 3022, 3023, 3032, 3033, 3034, 3035, 3036, 3047, 4000, 4001, 4002, 4003, 4004, 4005, 4007, 4008, 4009, 4012, 4013, 4014, 4015, and 4023; and tract 204004, blocks 2002, 2003, 2004, 2005, 2006, 2007, 2008, 2009, 2010, 2014, 2015, 2016, 2017, 2018, 2019, 2020, 2021, 2022, 2023, 2024, 2025, 2039, 2040, 2041, 2042, 2043, 3000, 3001, 3002, 3004, 3005, 3006, 3008, 3009, 3011, 3012, 3013, 3014, 3017, 3018, 3019, 3020, and 4015.

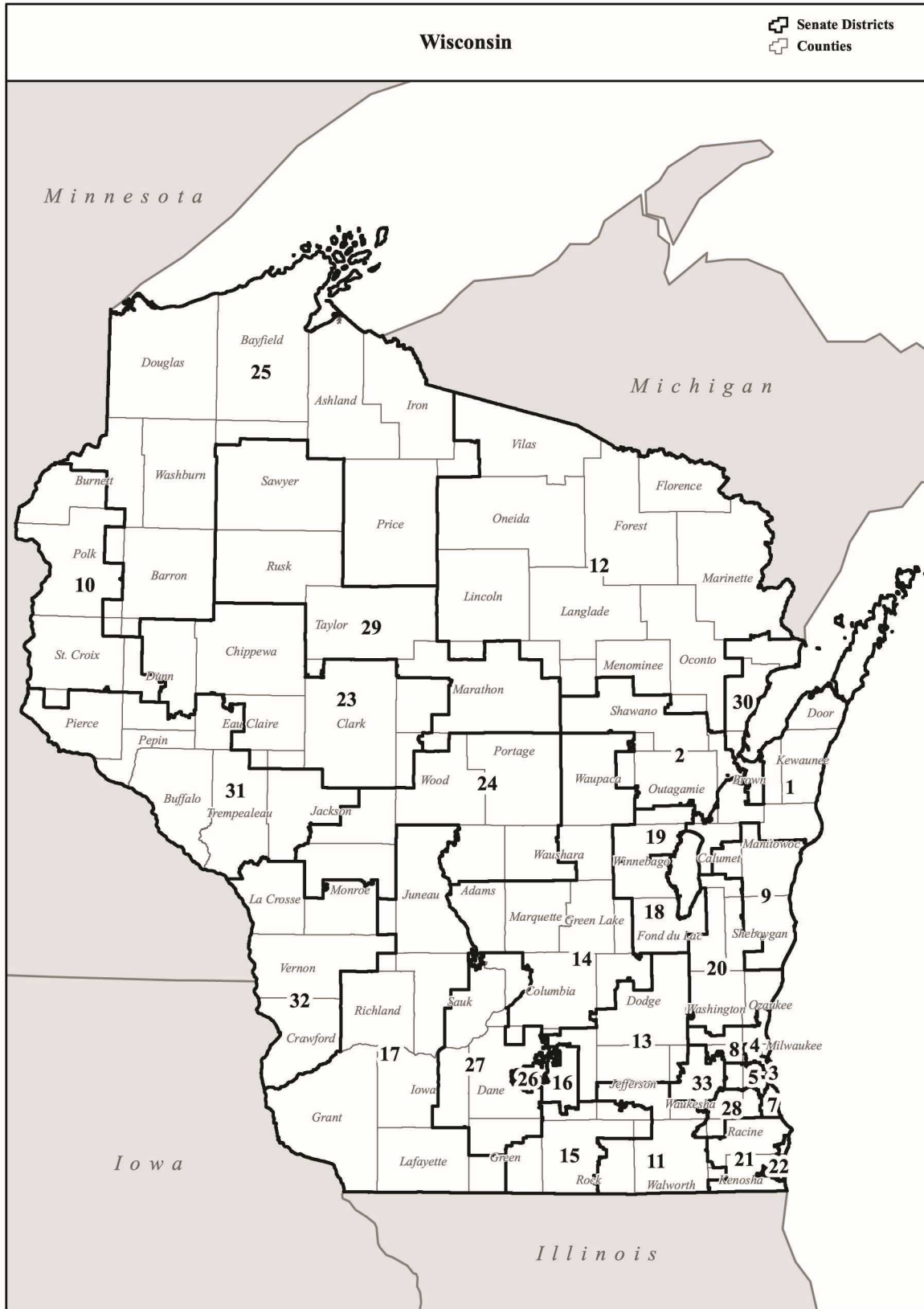
(3) That part of the town of Summit comprising U.S. census

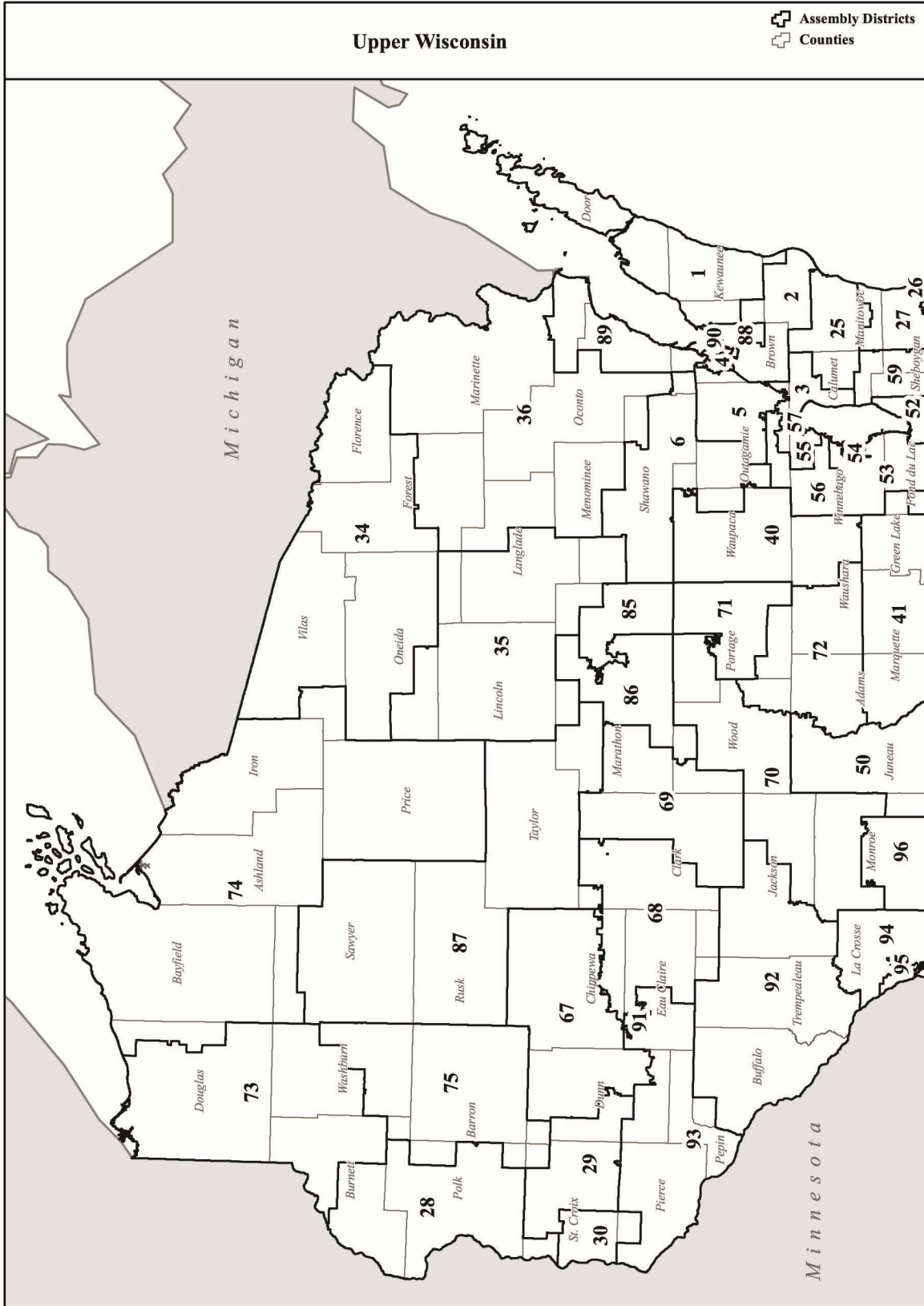
tract 203702, blocks 1007, 1013, 1014, 1015, 1016, 1017, 1023, 1024, 1027, 1028, 1029, 1030, 1031, and 1032; and tract 203703, blocks 1015, 1057, and 2013; and tract 203704, blocks 1041 and 1042; and tract 204004, blocks 1001, 1002, 1003, 1004, 1018, 1019, 1020, and 1028; and tract 204100, blocks 1000, 1001, 1005, 1006, 1007, 1008, 1009, 1010, 1012, 1013, 1014, 1015, 1016, 1017, 1018, 1019, 1020, 1021, 1022, 1023, 1024, 1025, 1026, 1027, 1028, 1029, 1030, 1031, 1032, 1033, 1034, 1035, 1036, 1037, 1038, 1039, 1040, 1041, 1042, 1043, 1046, 1047, 1048, 1049, 1050, 1051, 1052, 1053, 1054, 1055, 2053, 2054, 2059, 2060, 3032, 3034, 3035, 3036, 3037, 3043, 3044, 3045, 3046, 3047, 3049, 3051, 3058, 4000, 4007, 4046, 4047, 4049, 4050, 4051, 4052, 4053, 4054, 4055, 4056, 4058, 4059, 4060, 4061, 4062, 4063, 4064, 4065, 4066, 4067, 4068, 4069, 4070, and 4072; and tract 204301, blocks 4021 and 4031; and tract 204302, block 3017; and tract 204502, blocks 4033, 4034, 4035, 4036, 4037, 4039, 4040, and 4041.

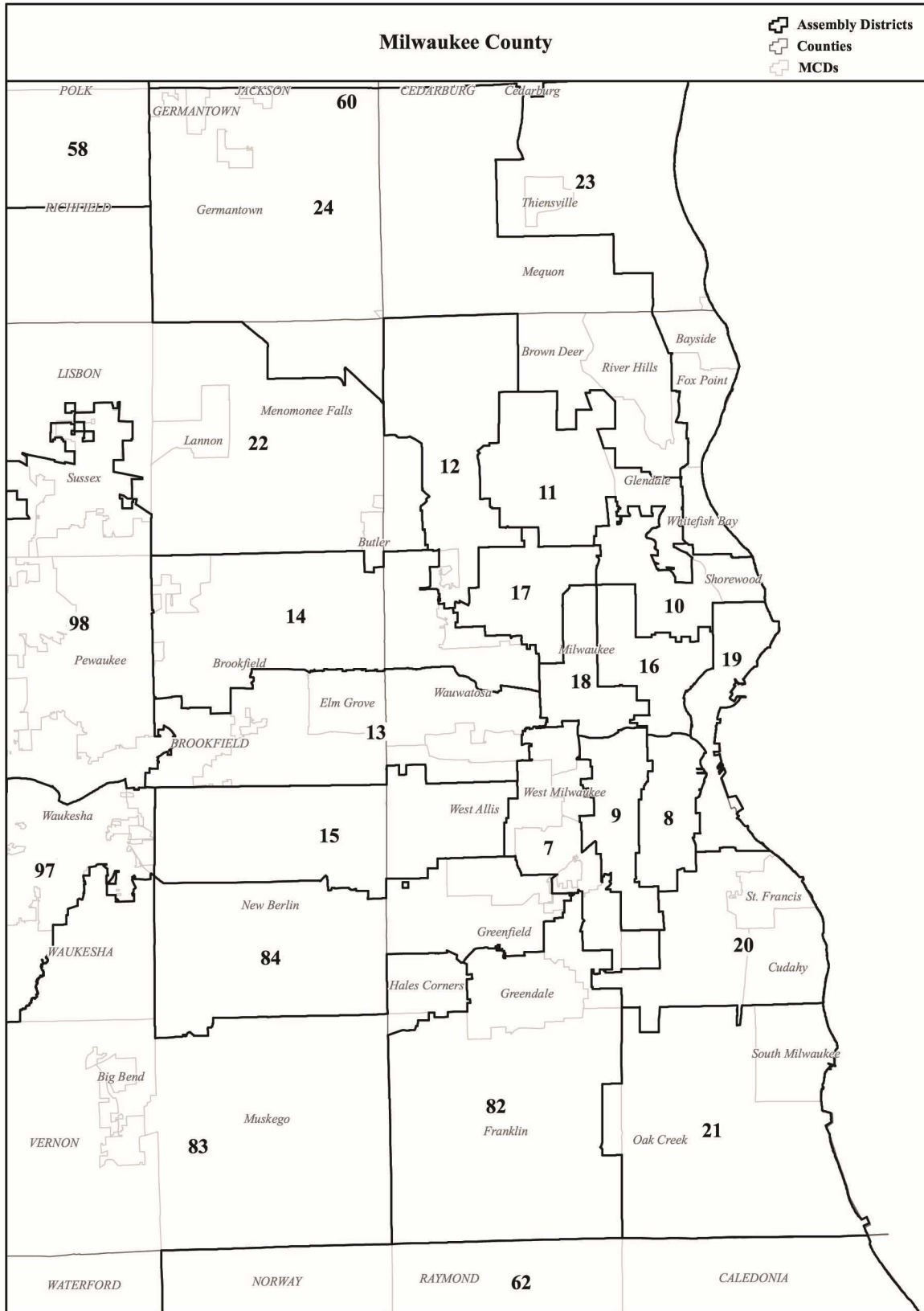
(4) The villages of Chenequa, Dousman, Hartland, Merton, Nashotah, North Prairie, Oconomowoc Lake, and Wales.

(5) The city of Delafield.

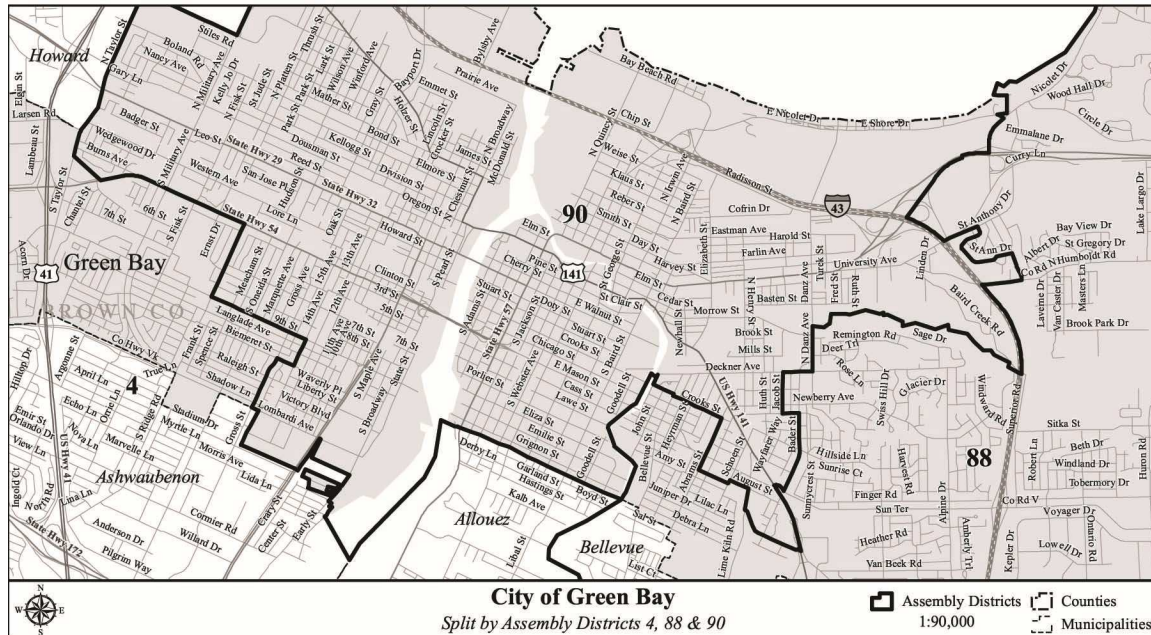
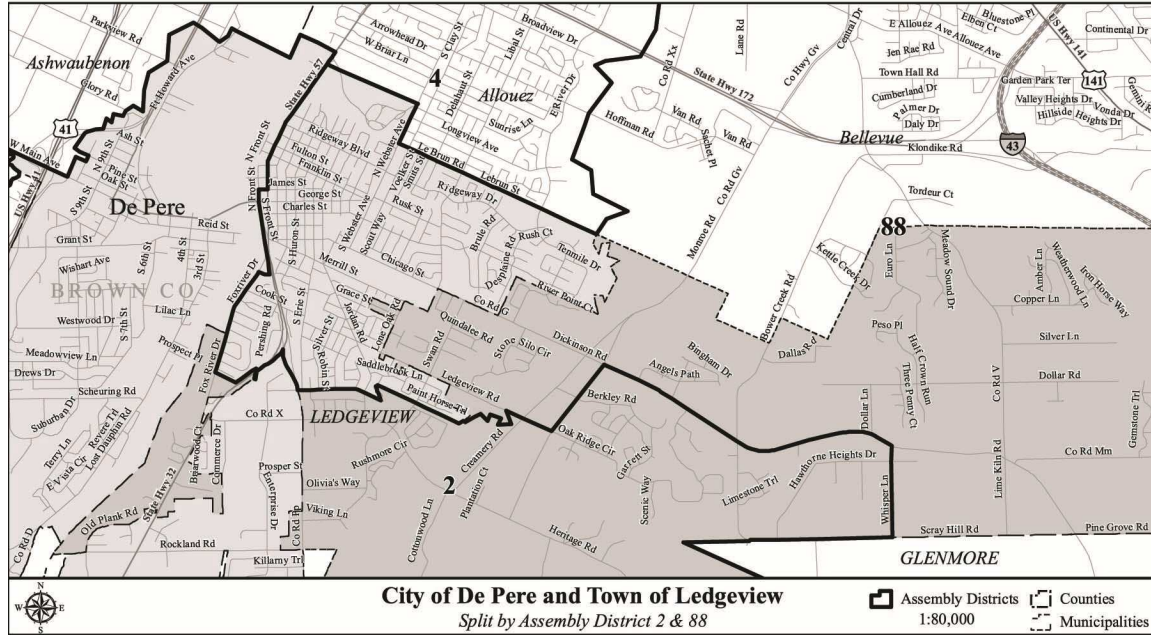
History: 2011 a. 43.



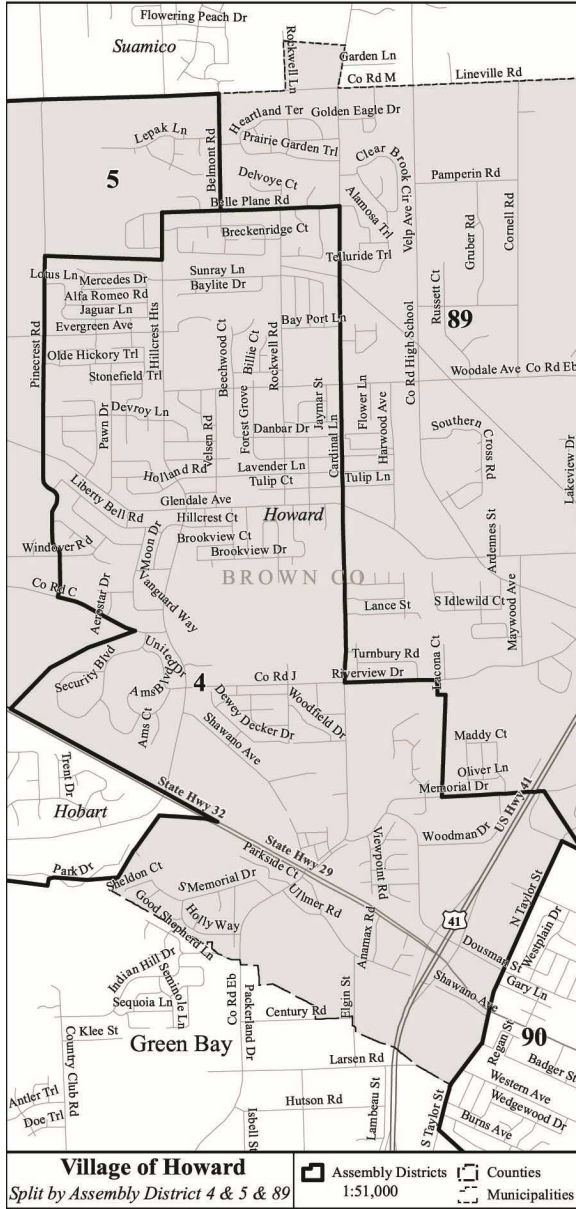




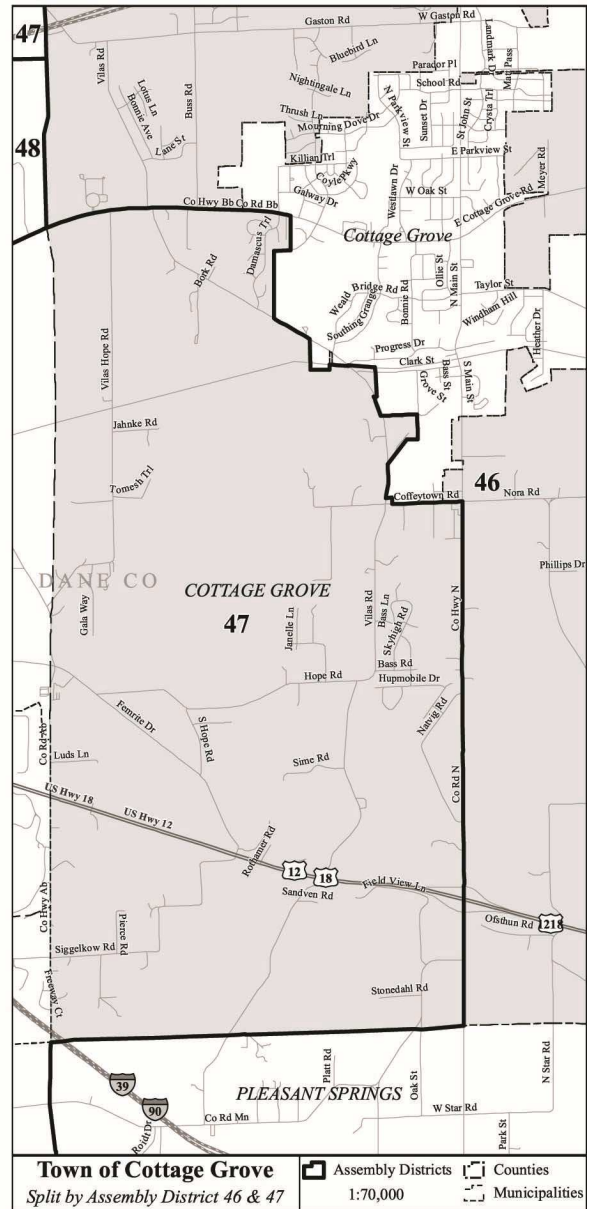
Detail Maps, Brown County



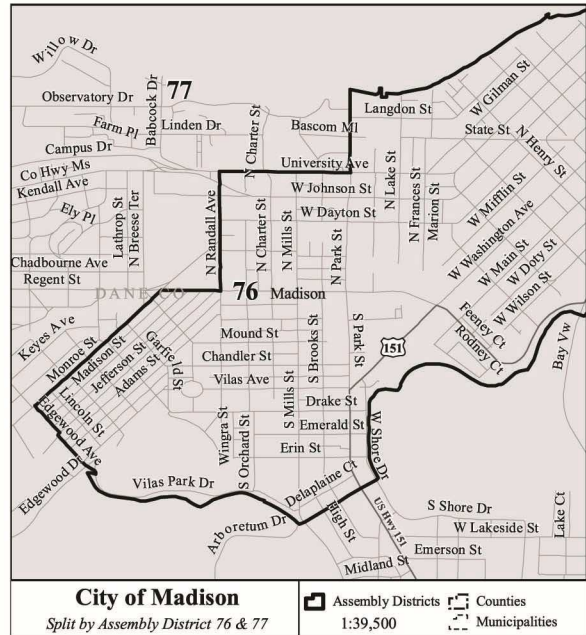
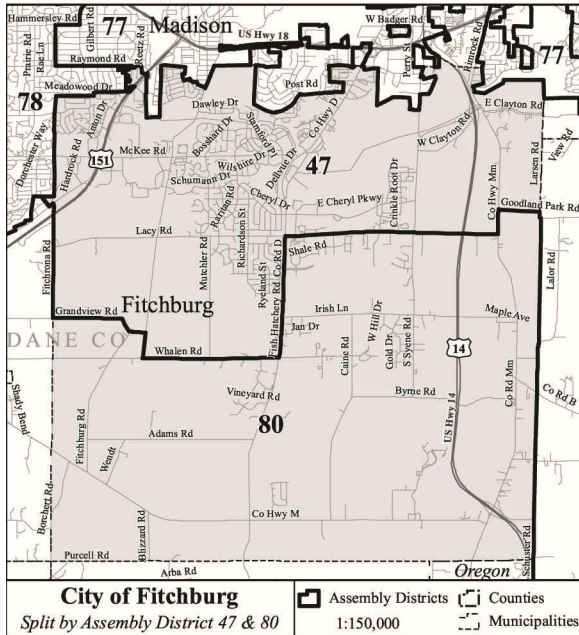
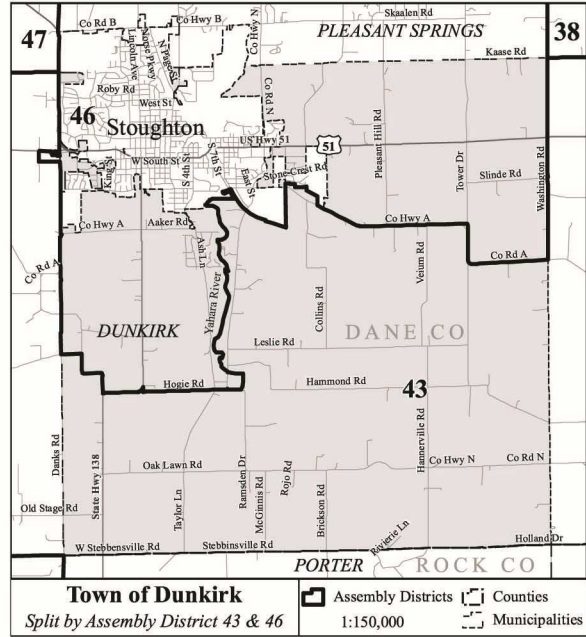
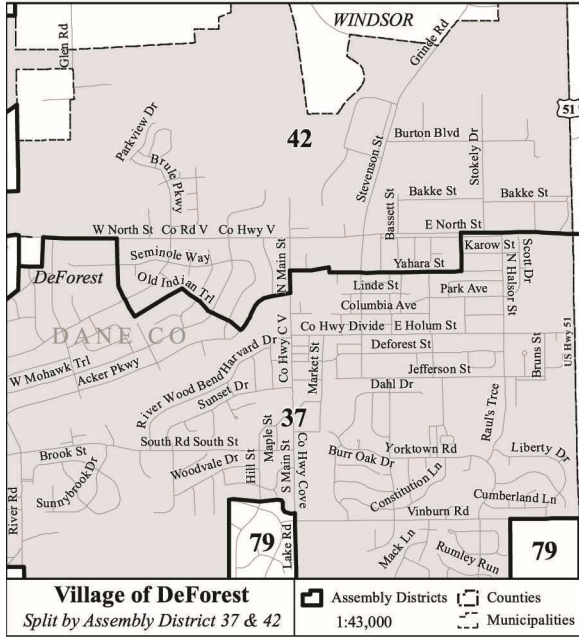
Detail Maps, Brown County (cont.)



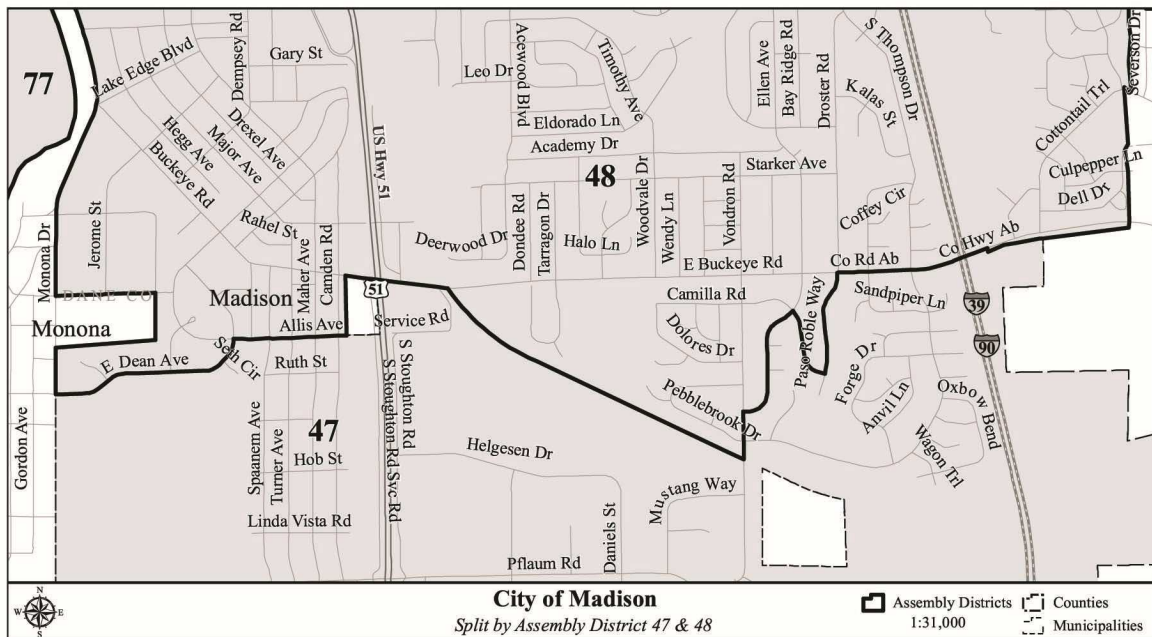
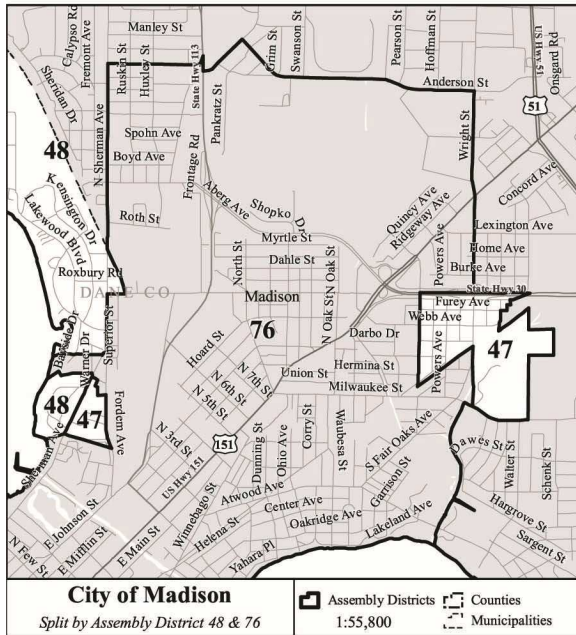
Detail Maps, Dane County



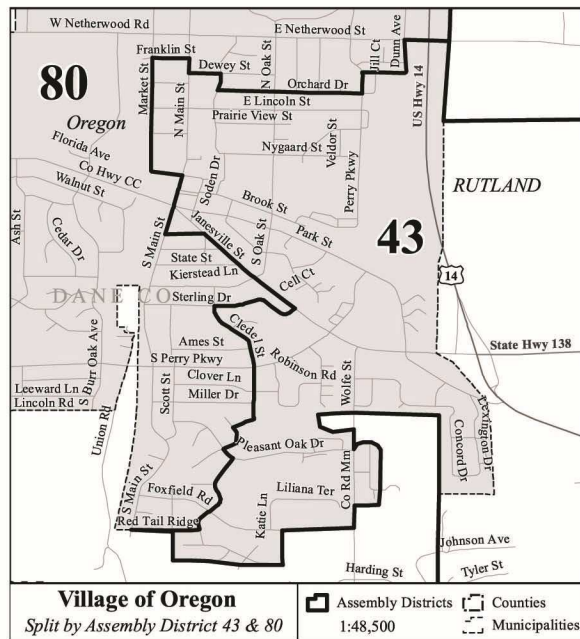
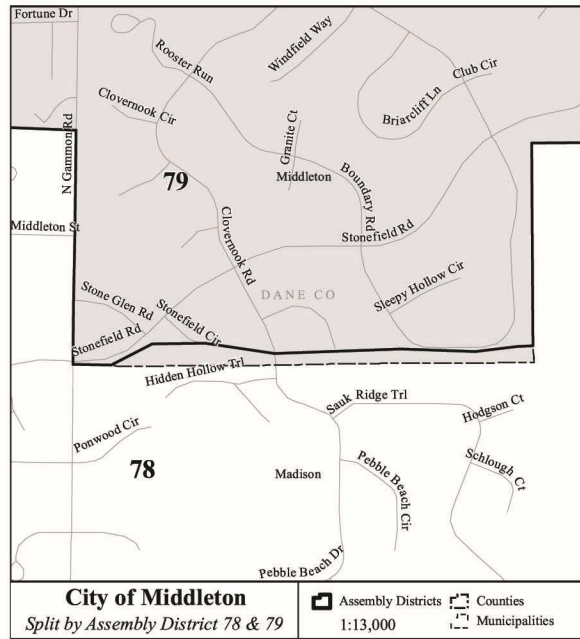
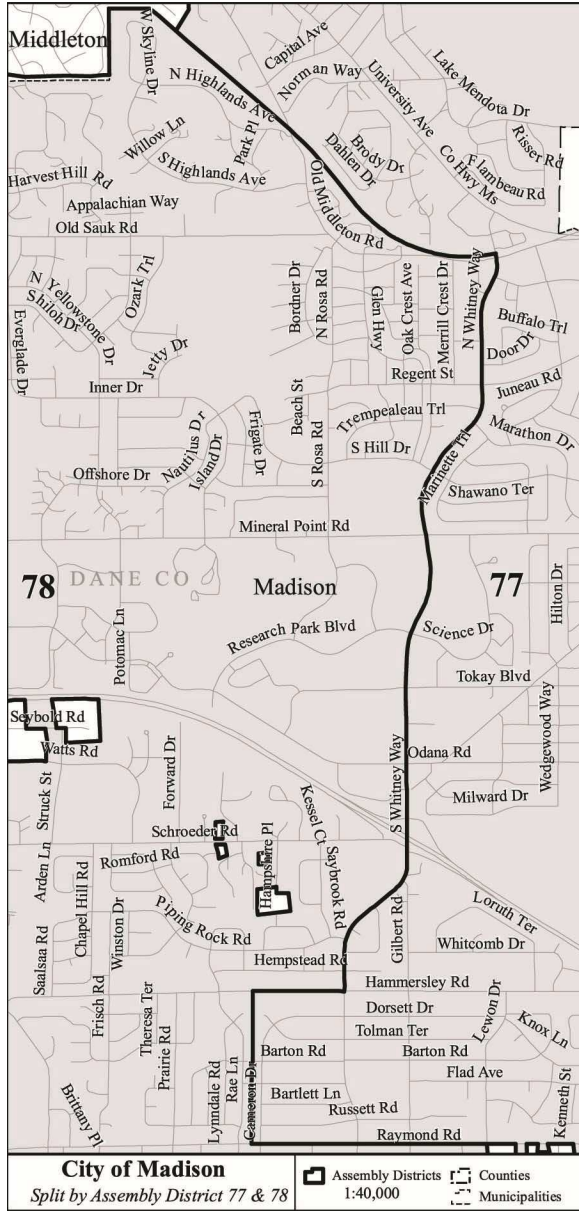
Detail Maps, Dane County (cont.)



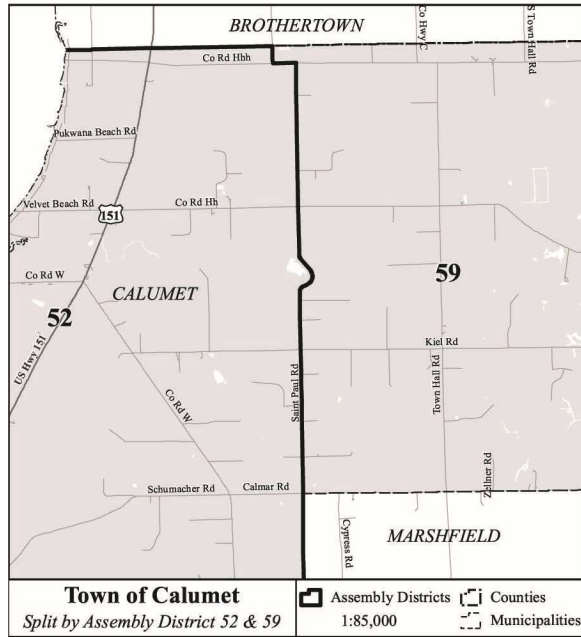
Detail Maps, Dane County (cont.)



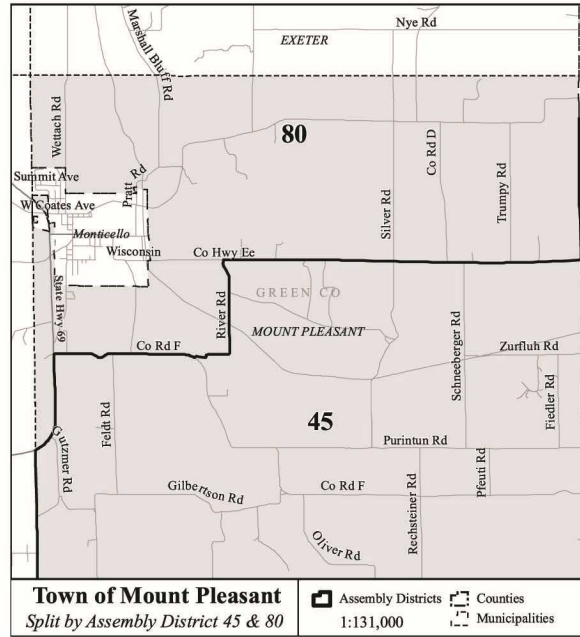
Detail Maps, Dane County (cont.)



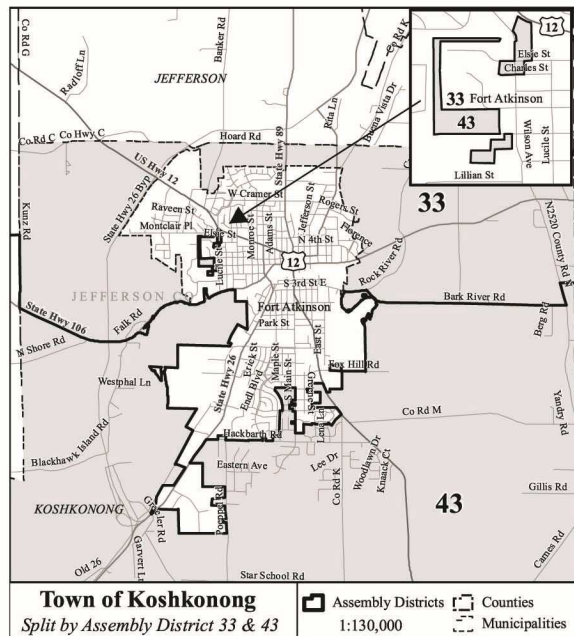
Detail Map, Fond du Lac County



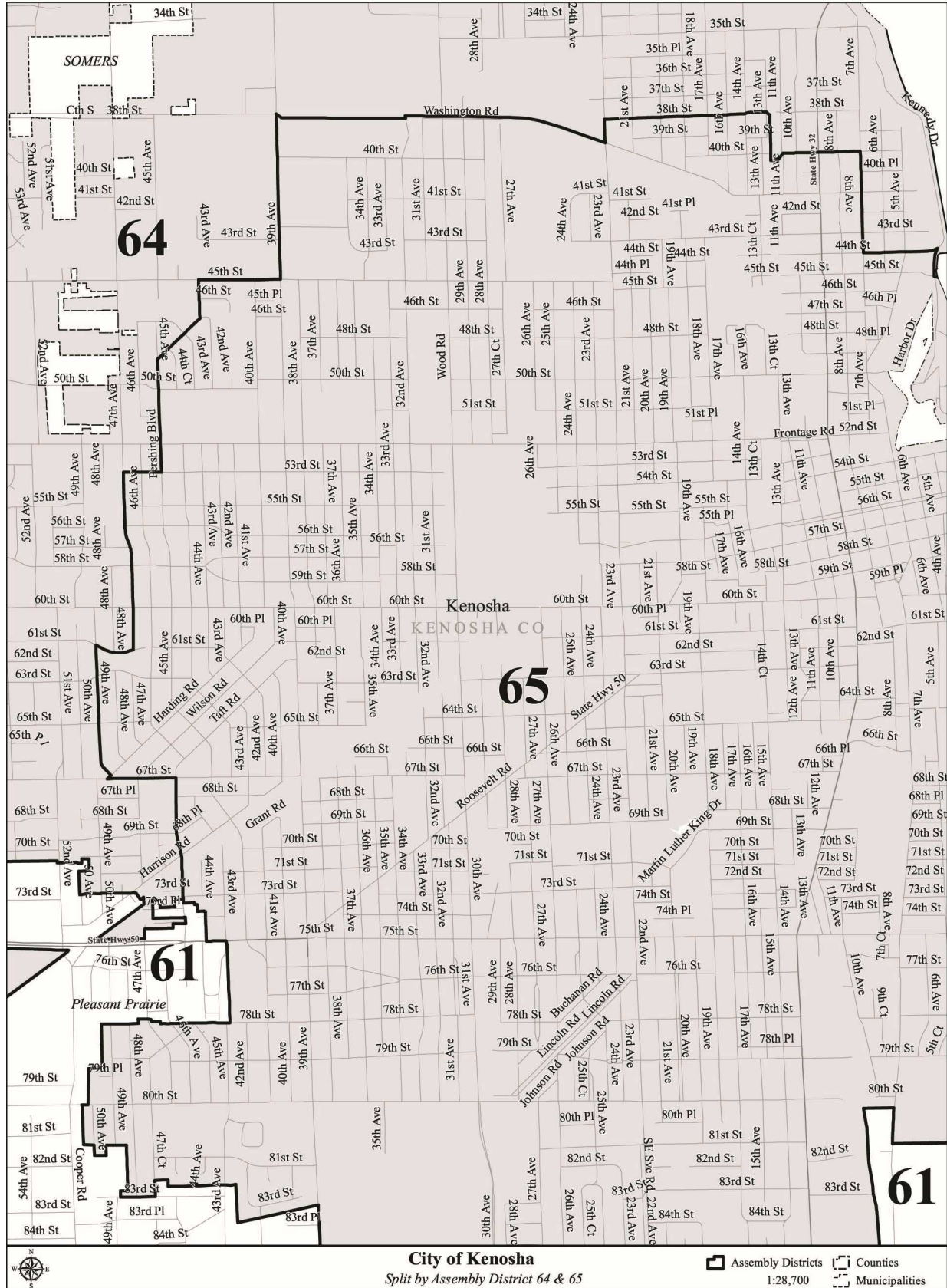
Detail Map, Green County



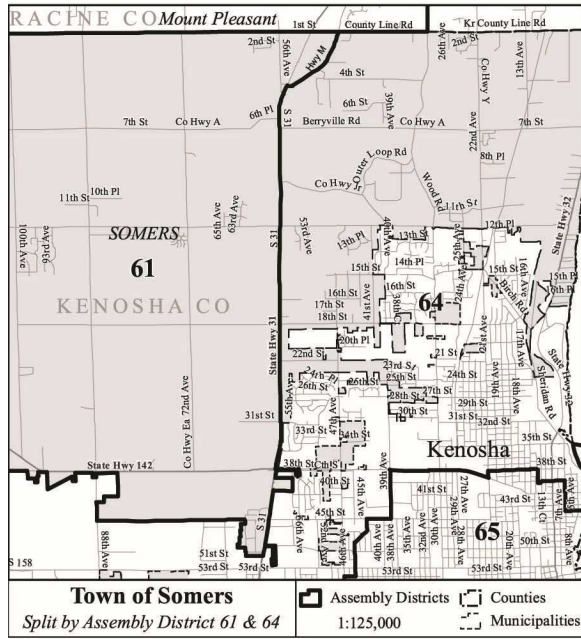
Detail Map, Jefferson County



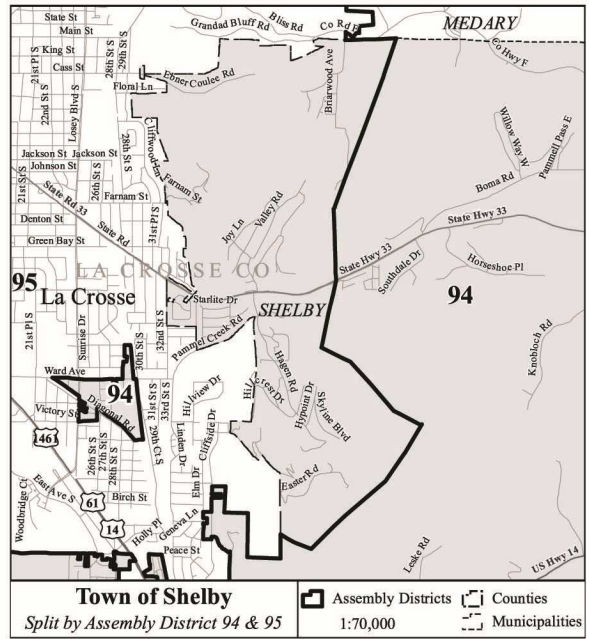
Detail Maps, Kenosha County



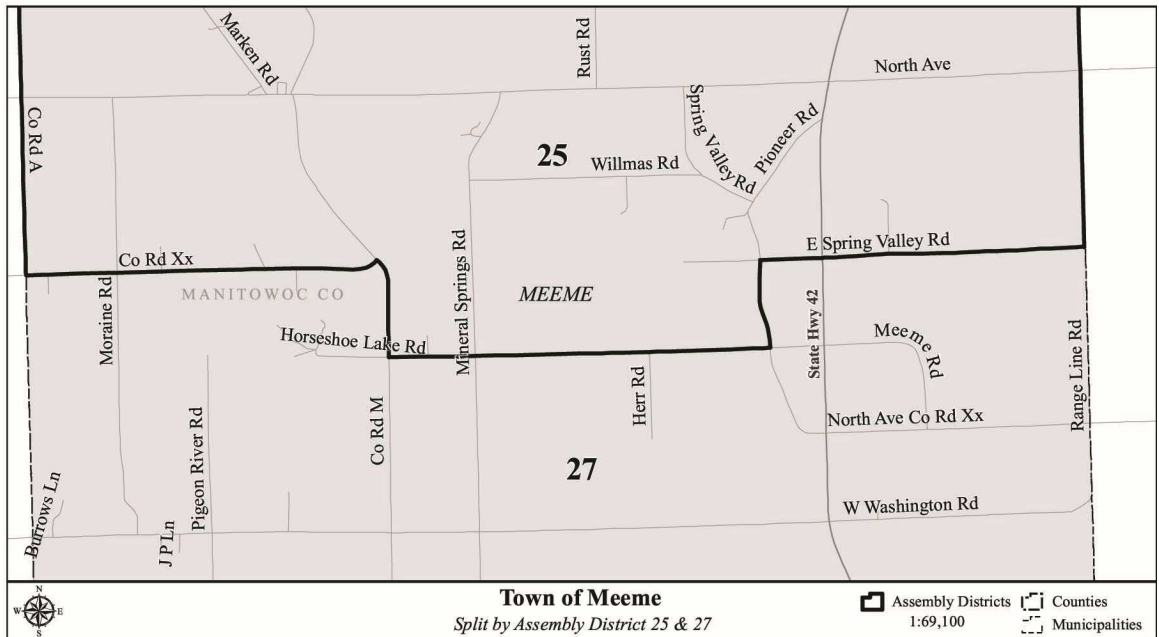
Detail Maps, Kenosha County (cont.)



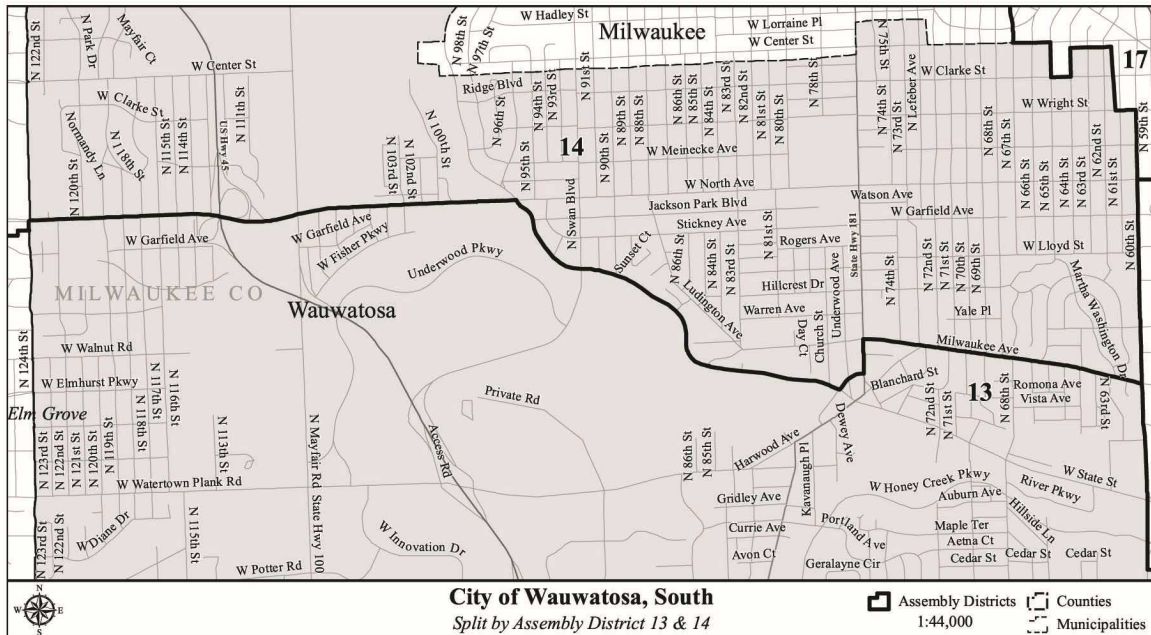
Detail Map, La Crosse County



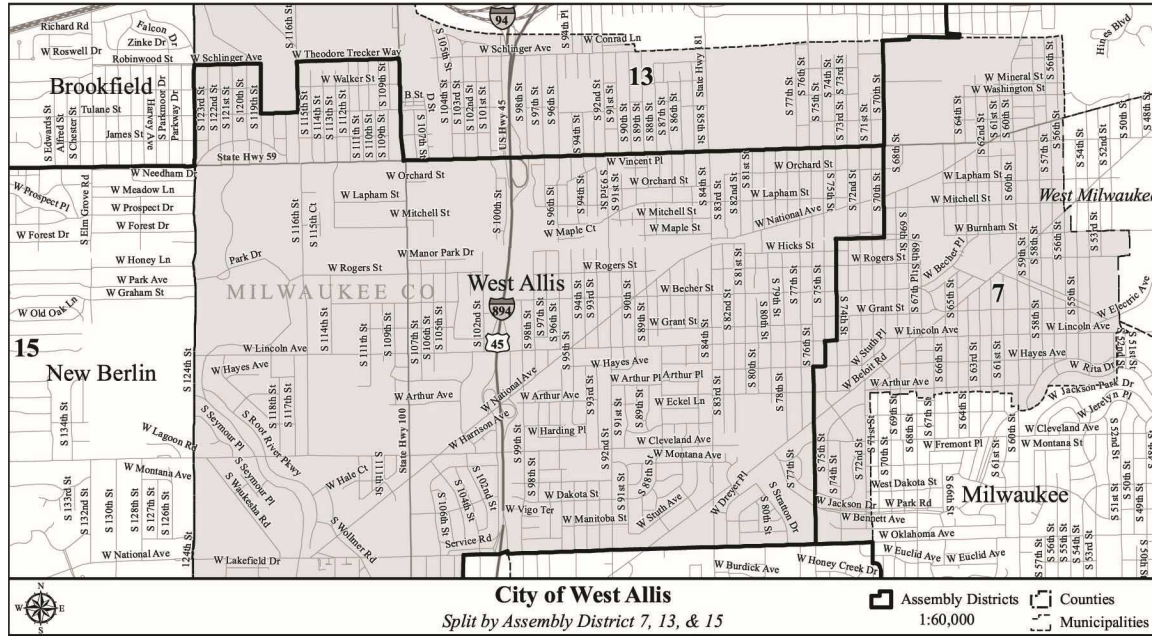
Detail Map, Manitowoc County



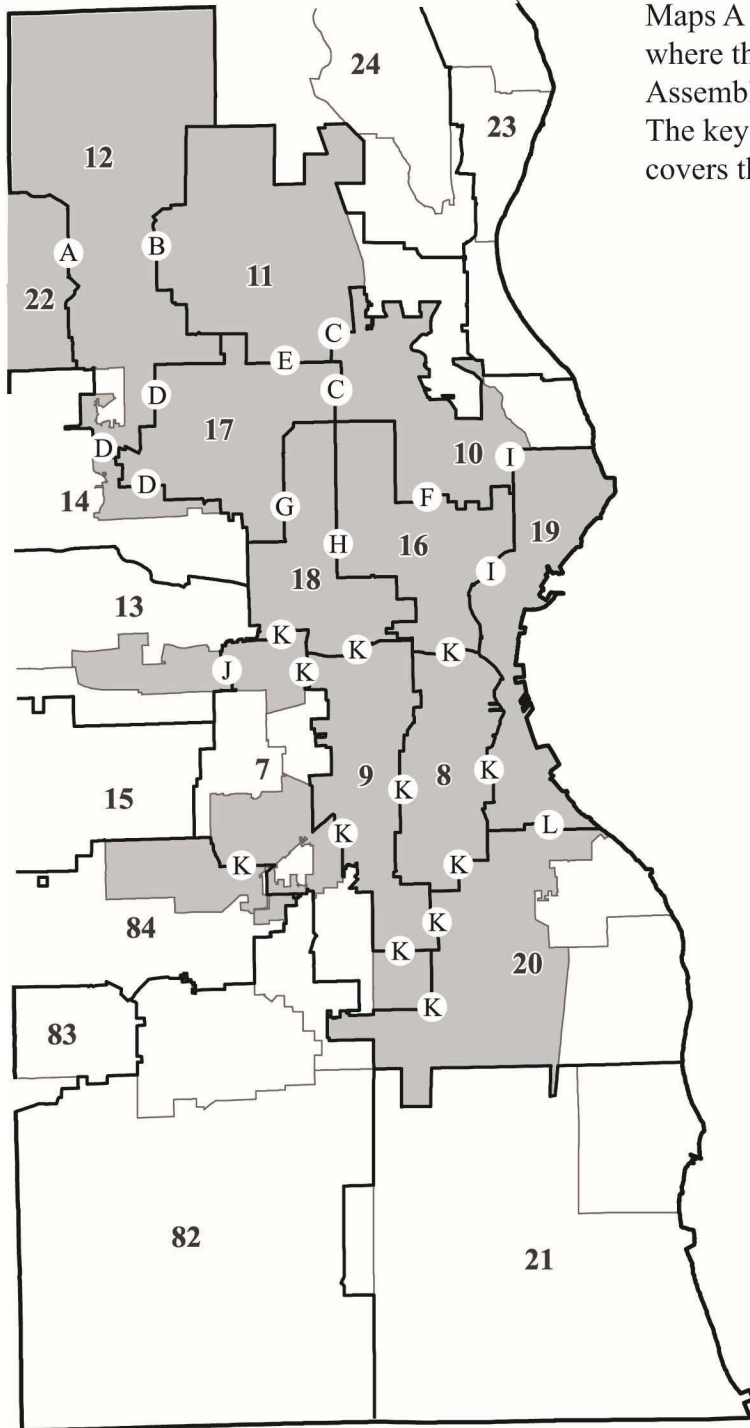
Detail Maps, Milwaukee County (cont.)



Detail Maps, Milwaukee County (cont.)



Detail Maps, Milwaukee County, City of Milwaukee

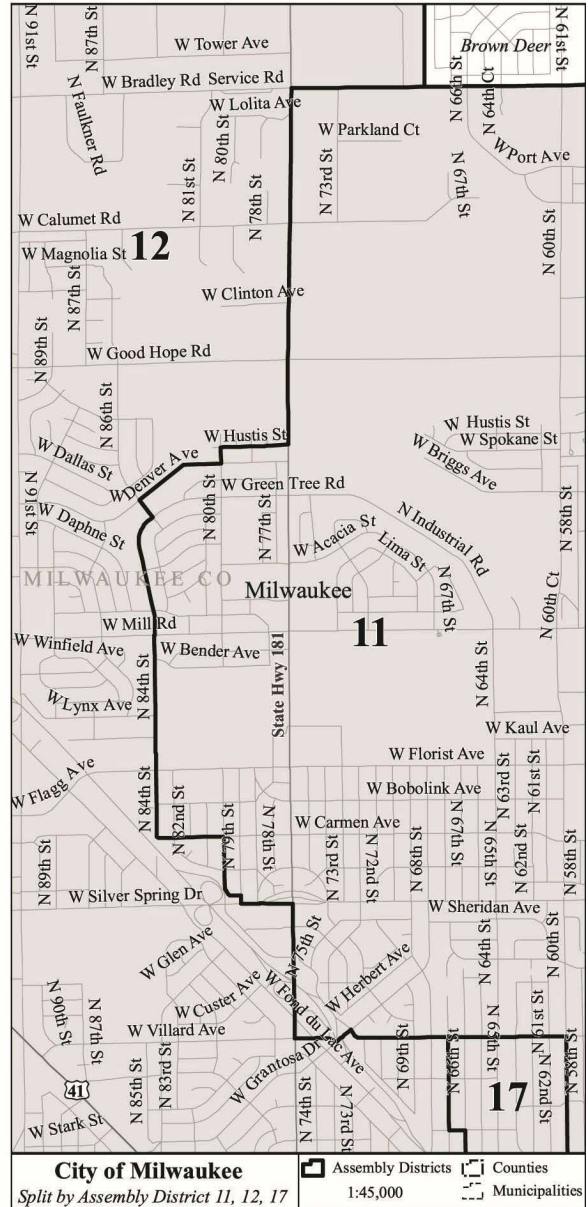


Maps A to L (following) show in detail where the City of Milwaukee is split by Assembly district boundaries. The key to the left indicates which map covers the full length of a particular split.

Detail Maps, Milwaukee County, City of Milwaukee (cont.)

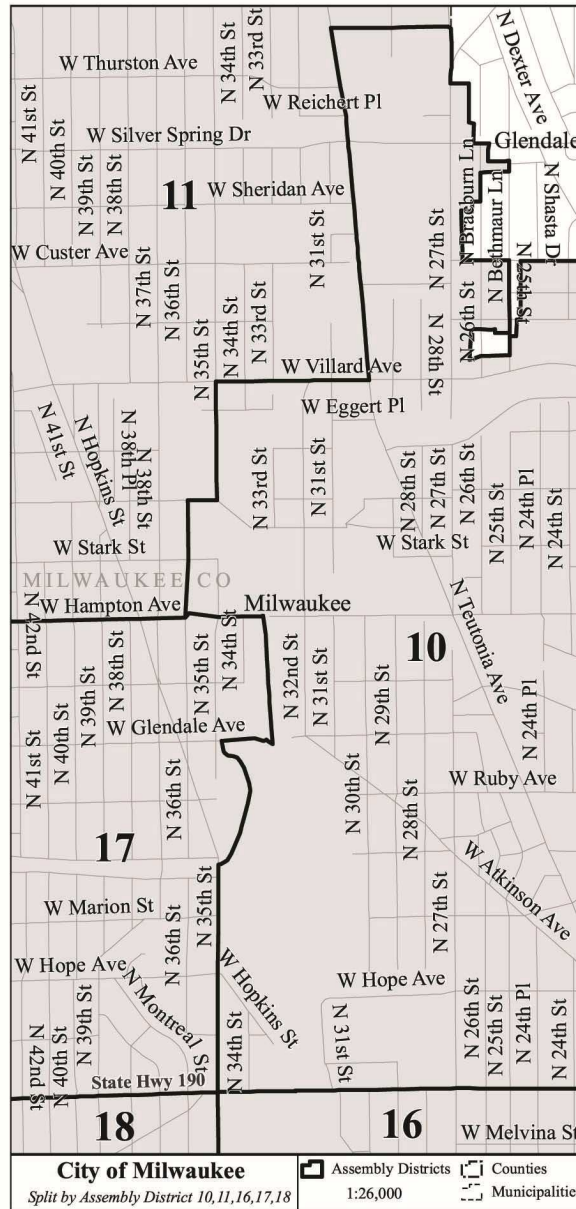
A

B



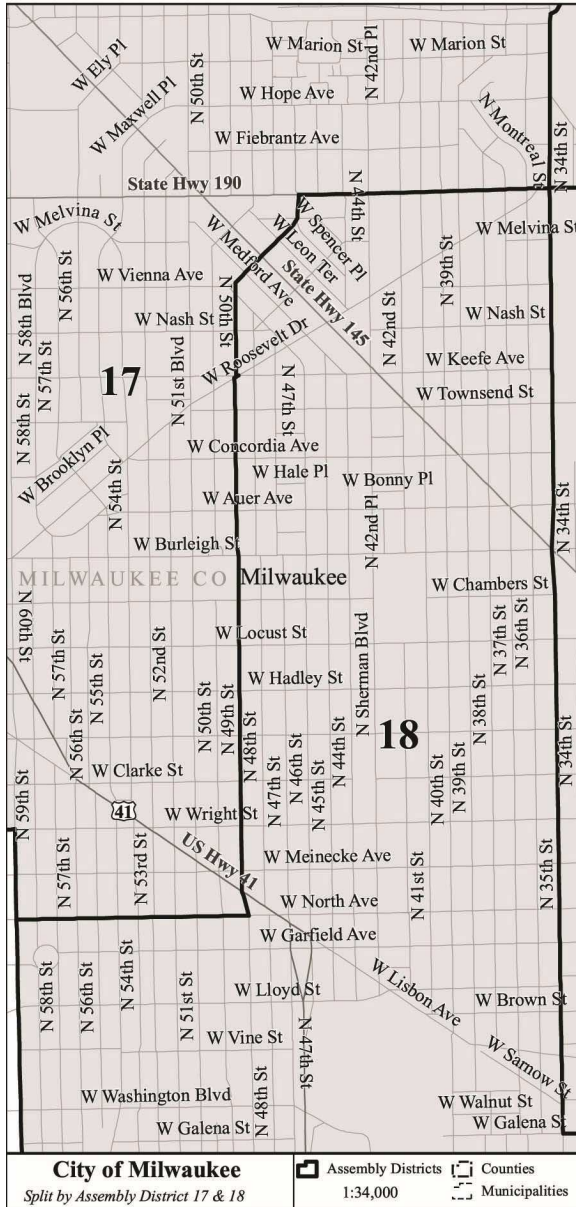
Detail Maps, Milwaukee County, City of Milwaukee (cont.)

C

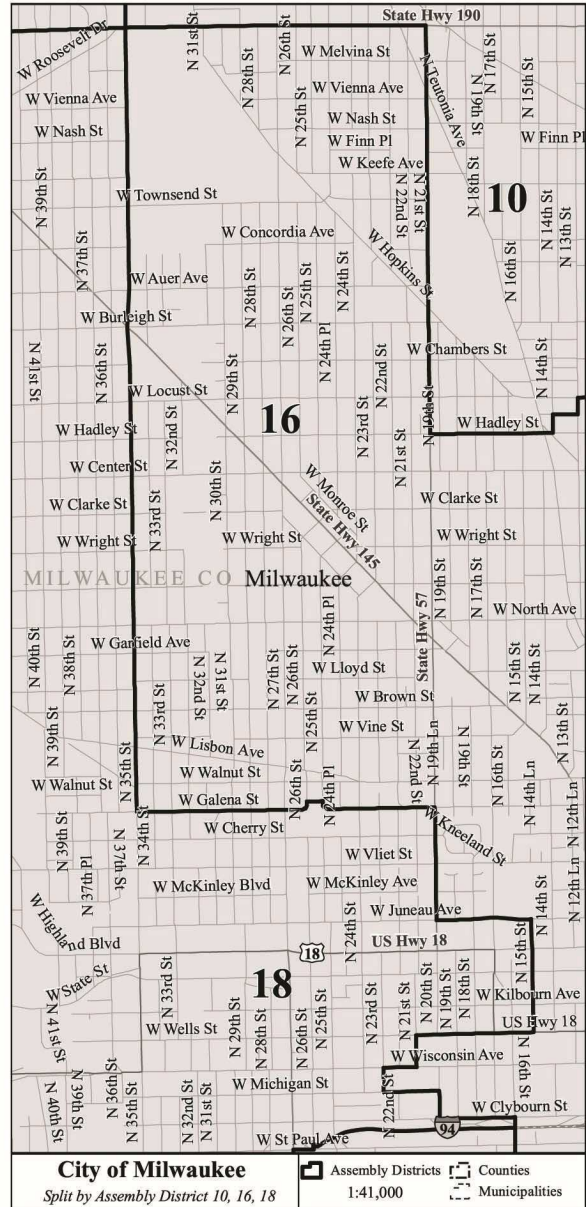


Detail Maps, Milwaukee County, City of Milwaukee (cont.)

G



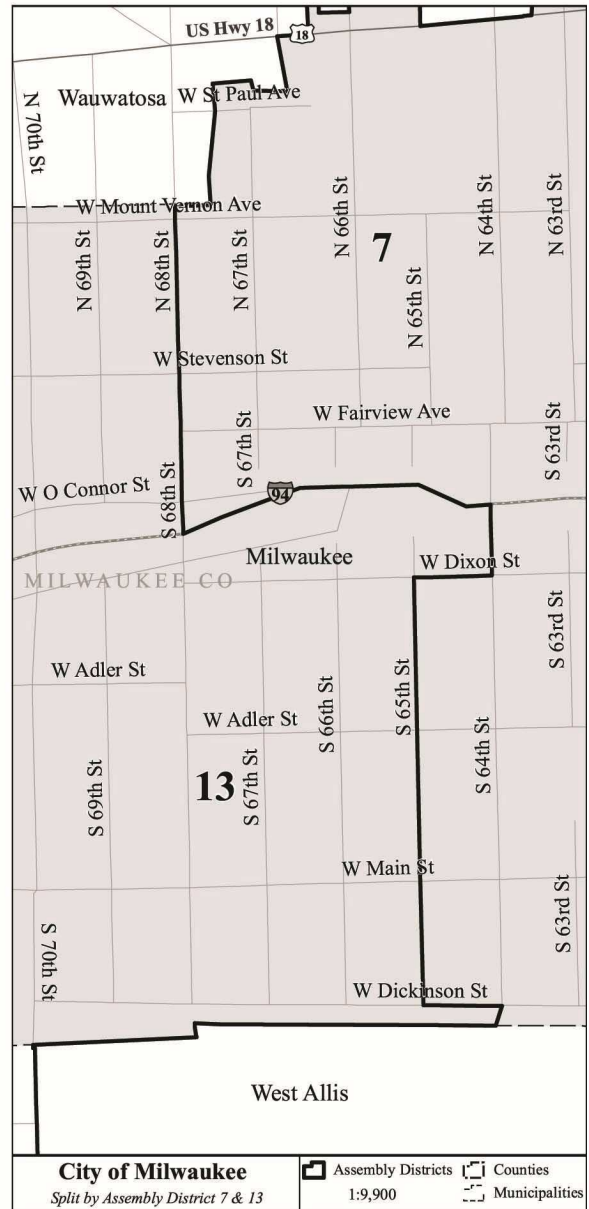
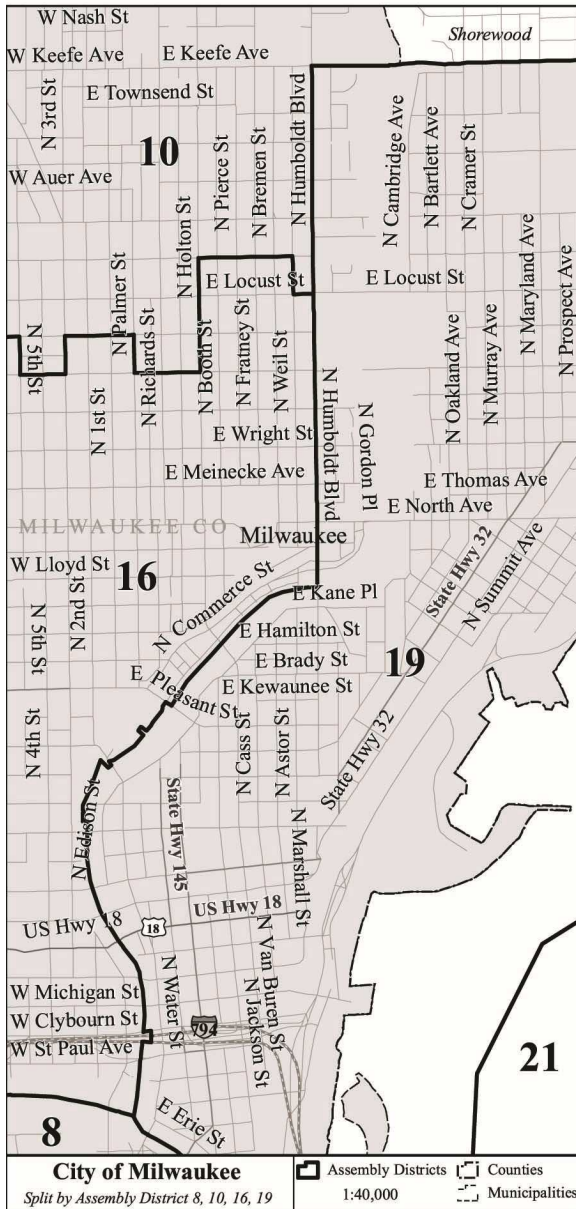
H

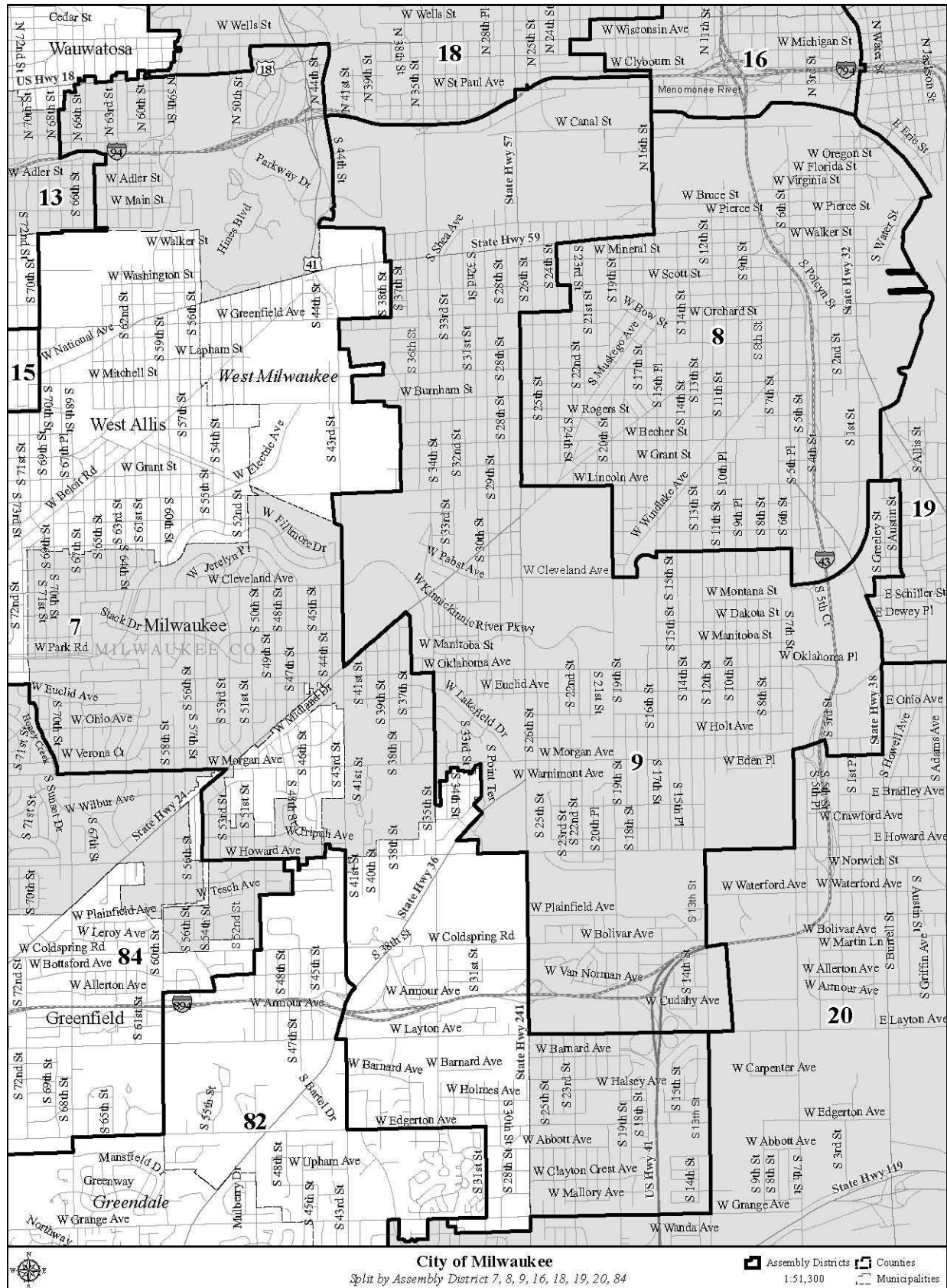


Detail Maps, Milwaukee County, City of Milwaukee (cont.)

I

J

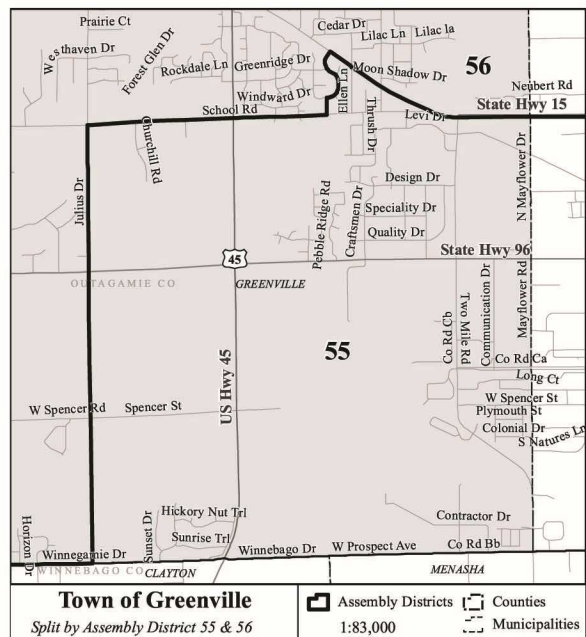
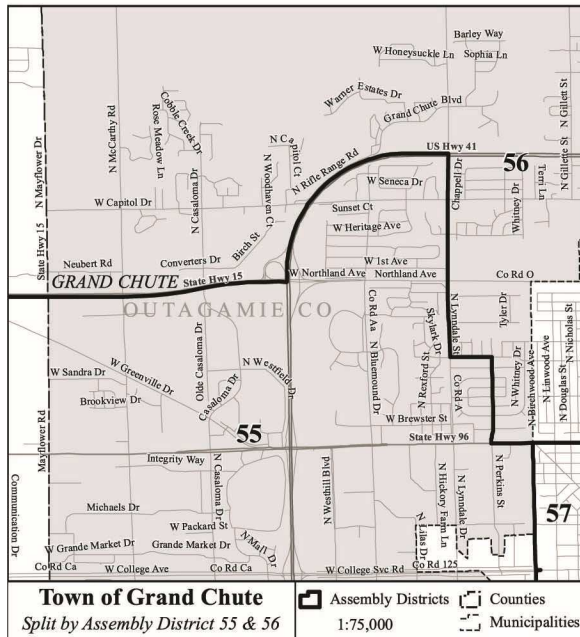
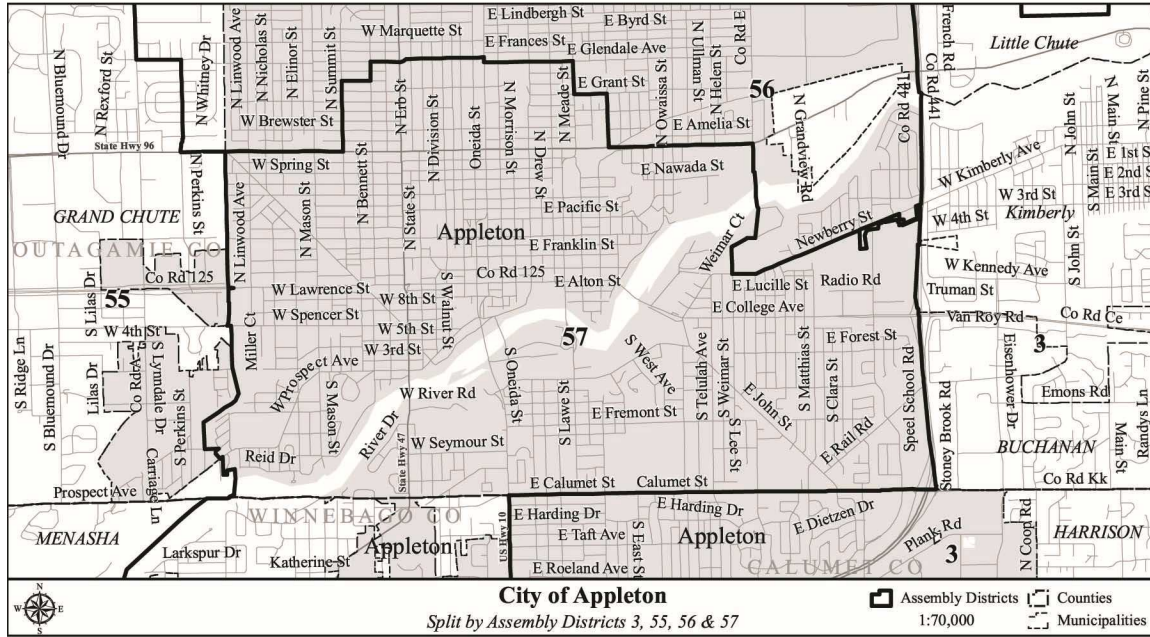




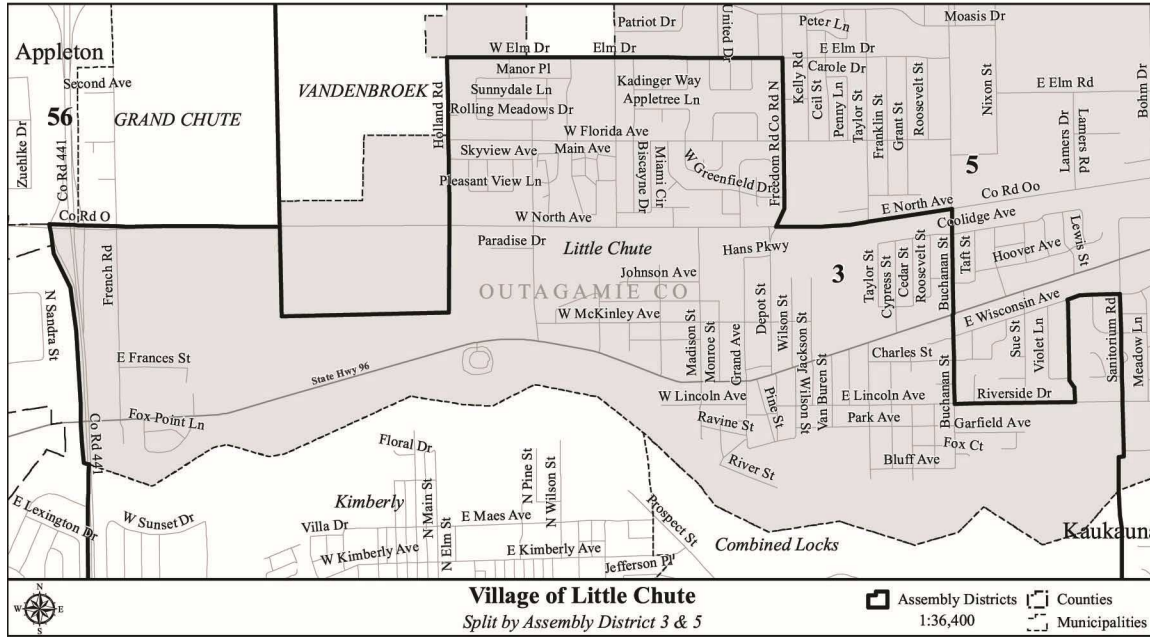
NOTE: The U.S. District Court for the Eastern District of Wisconsin in *Baldus v. Members of the Wisconsin Government Accountability Board*, Case No. 11-CV-562, held that Assembly Districts 8 and 9, as drawn in 2011 Wis. Act 43, violated Section 2 of the federal Voting Rights Act and must be redrawn. The

above map reflects the court's written depiction, published in notes following ss. 4.08 and 4.09, of the court-ordered map of Assembly Districts 8 and 9 that was incorporated into the court's order in the case. The original map published in the Appendix to Act 43 that was found invalid is not published.

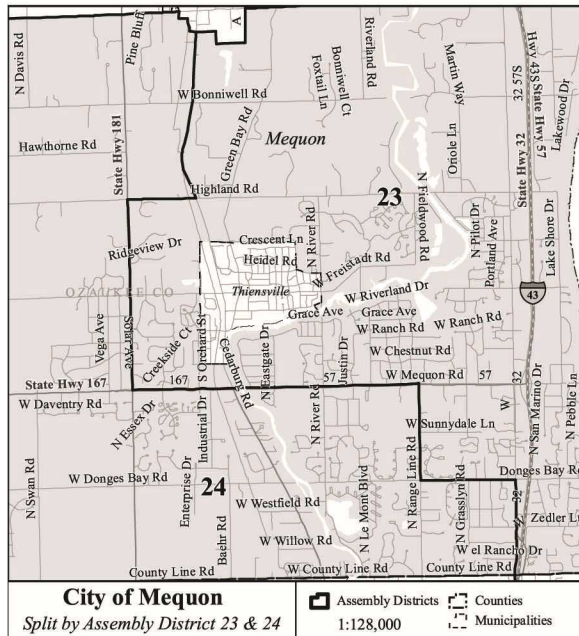
Detail Maps, Outagamie County



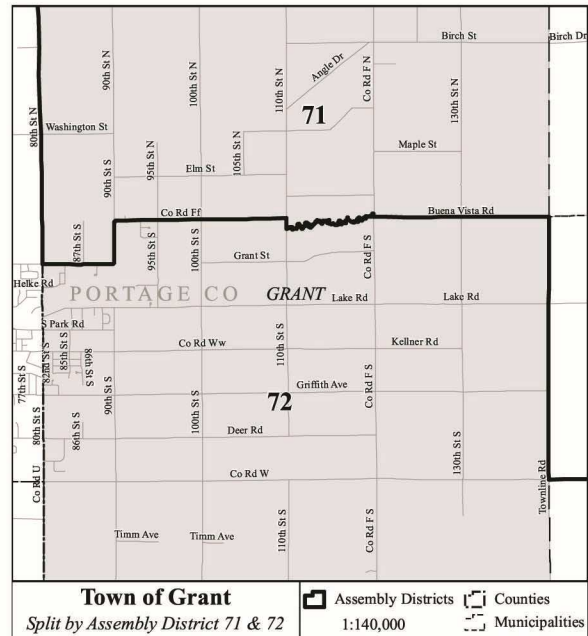
Detail Maps, Outagamie County (cont.)



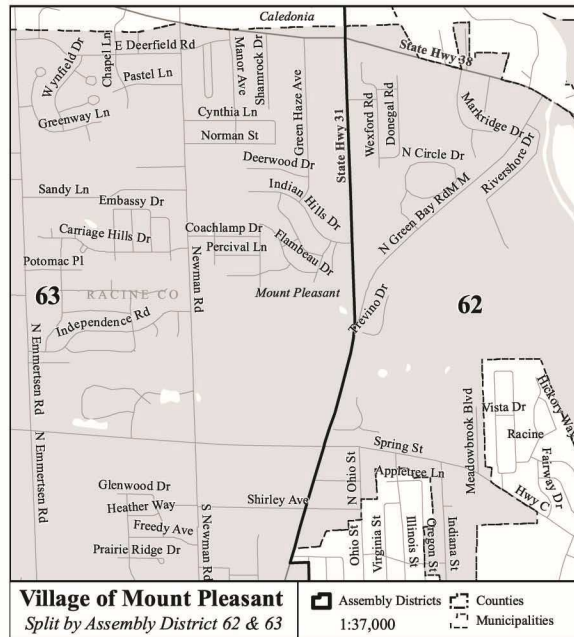
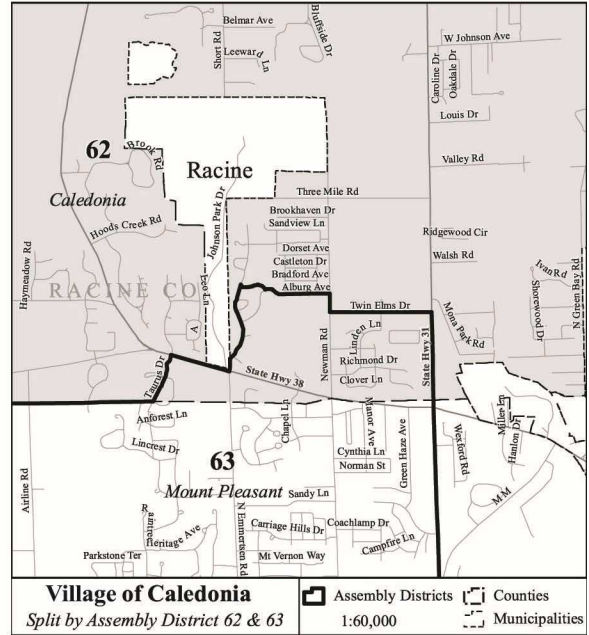
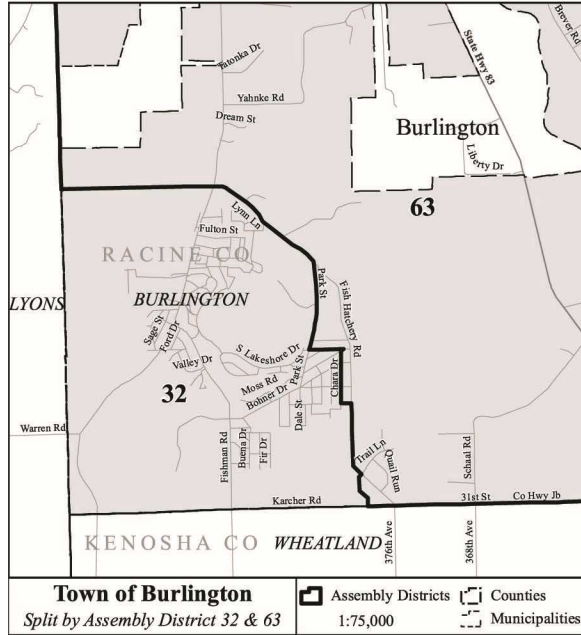
Detail Map, Ozaukee County



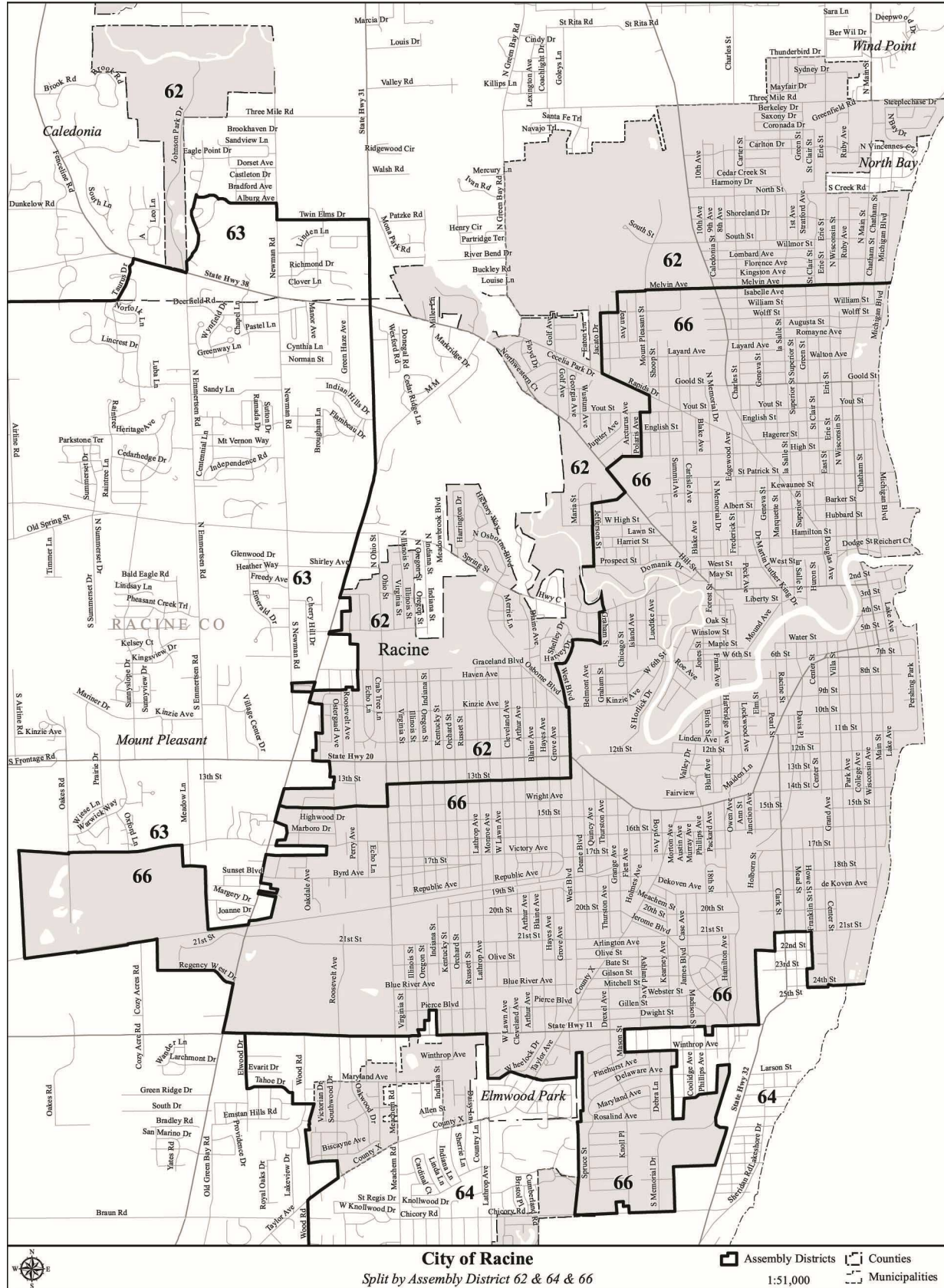
Detail Map, Portage County



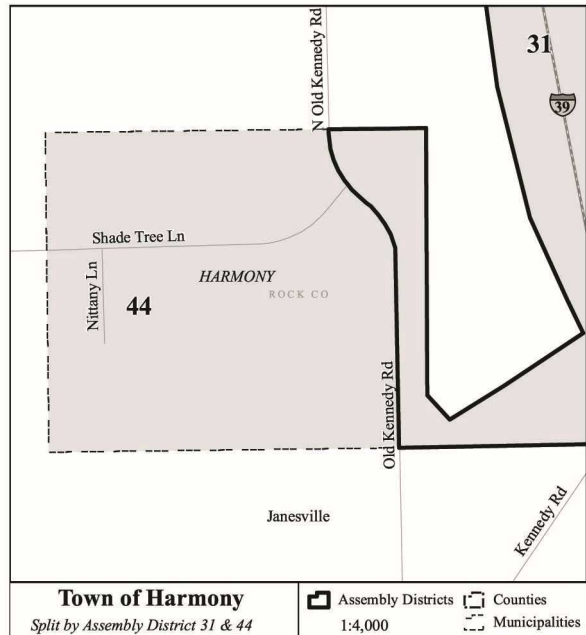
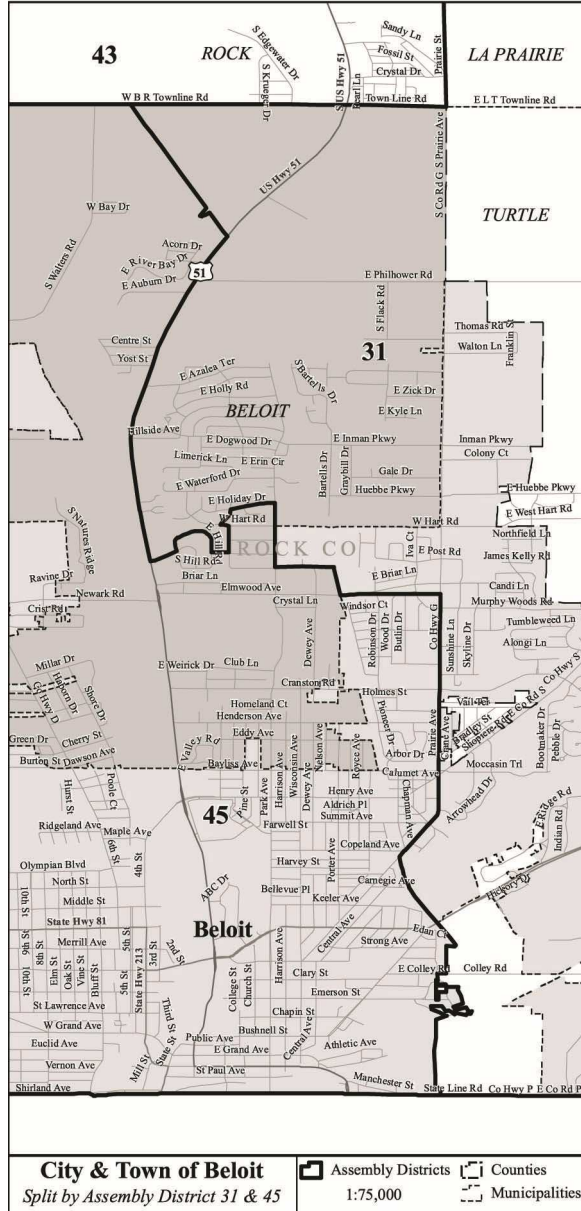
Detail Maps, Racine County



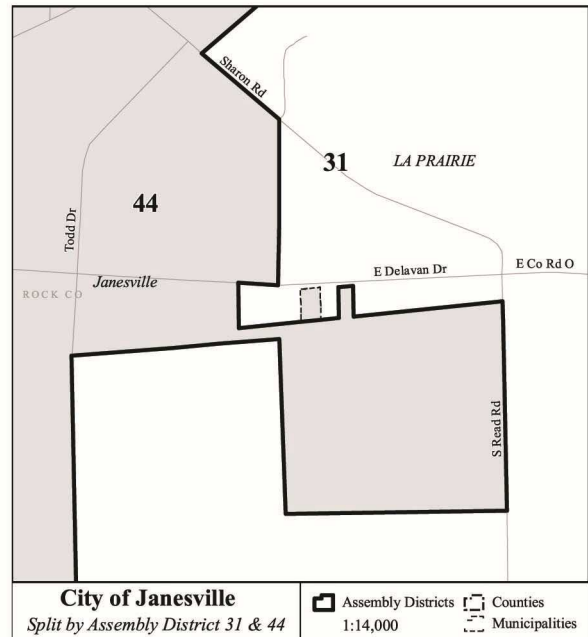
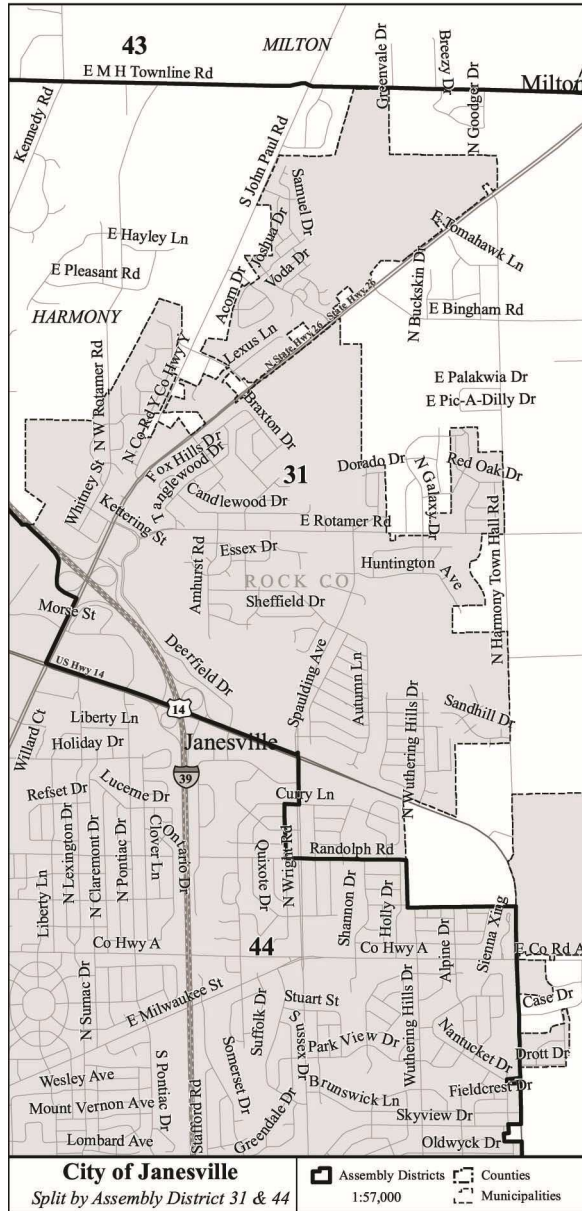
Detail Maps, Racine County (cont.)



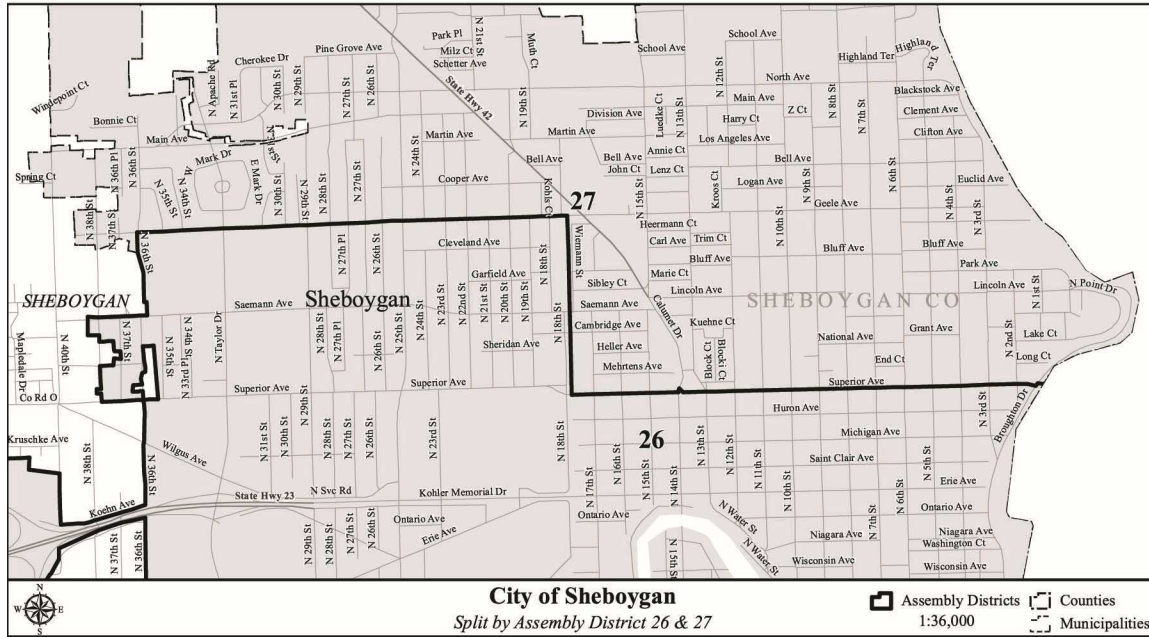
Detail Maps, Rock County



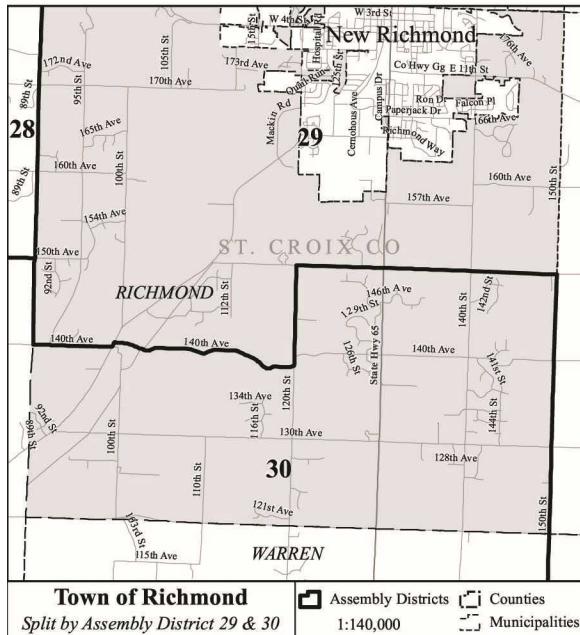
Detail Maps, Rock County (cont.)



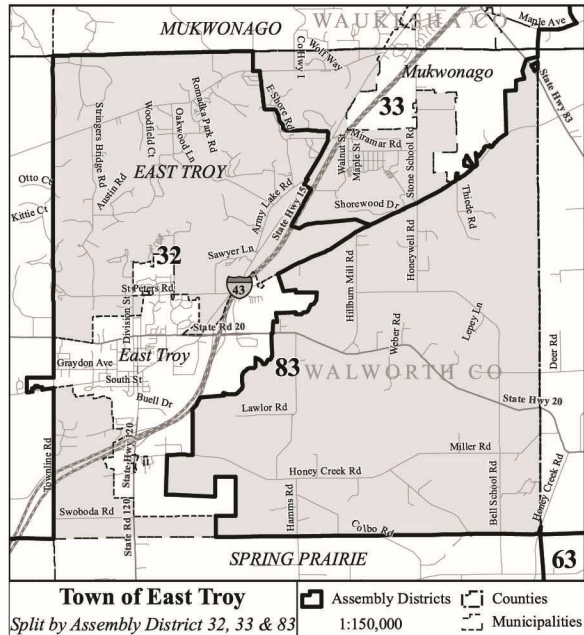
Detail Map, Sheboygan County



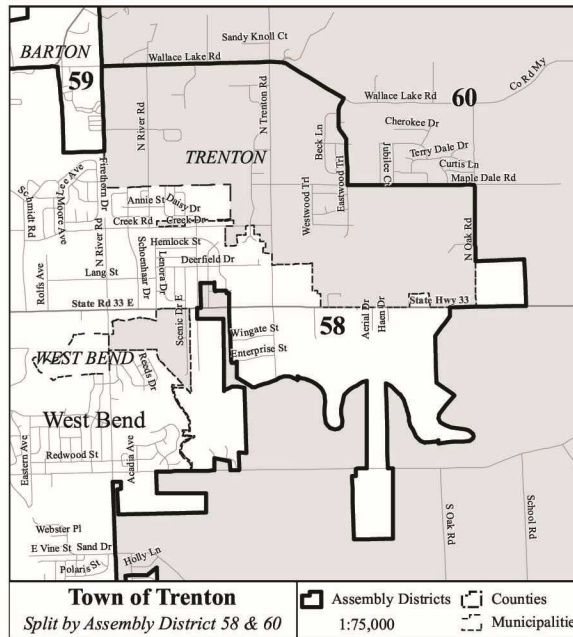
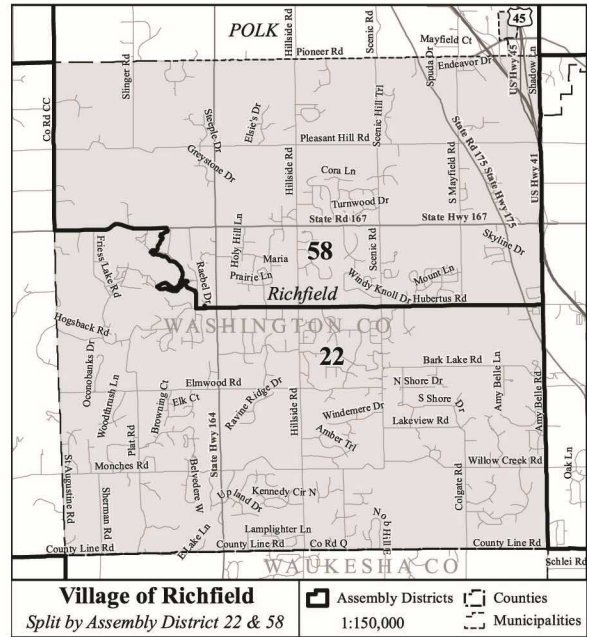
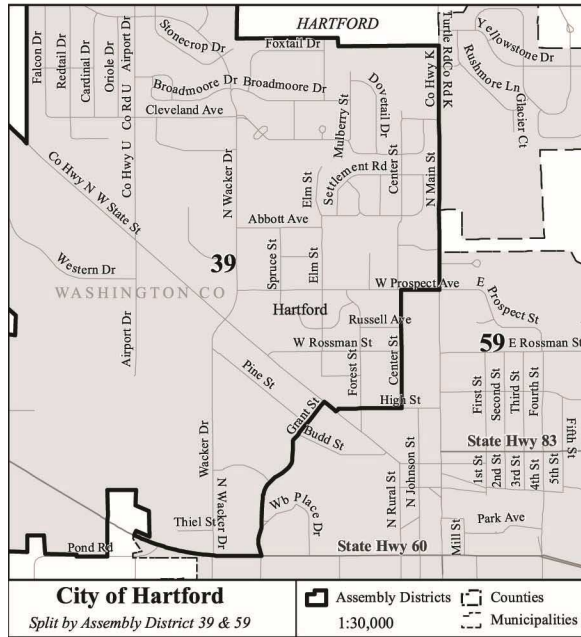
Detail Map, St. Croix County



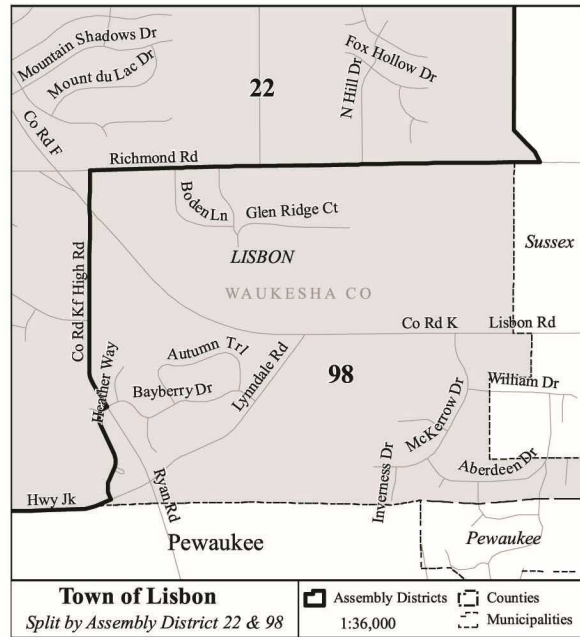
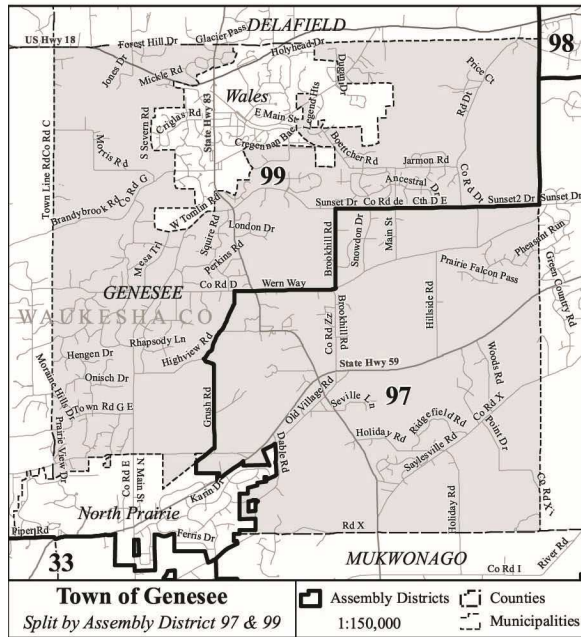
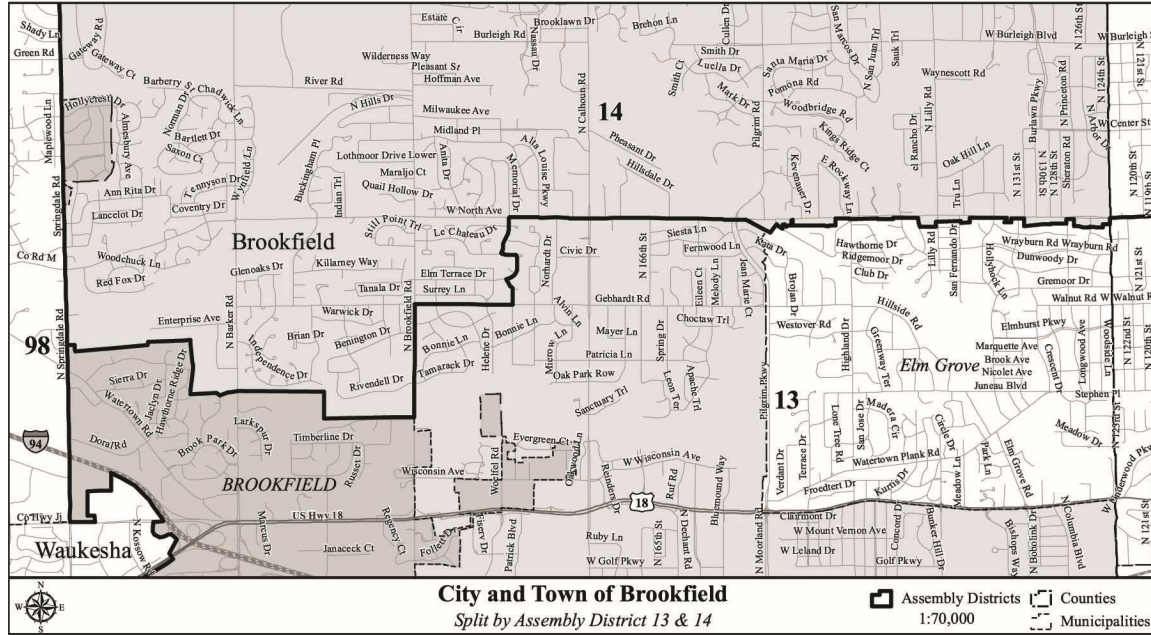
Detail Map, Walworth County



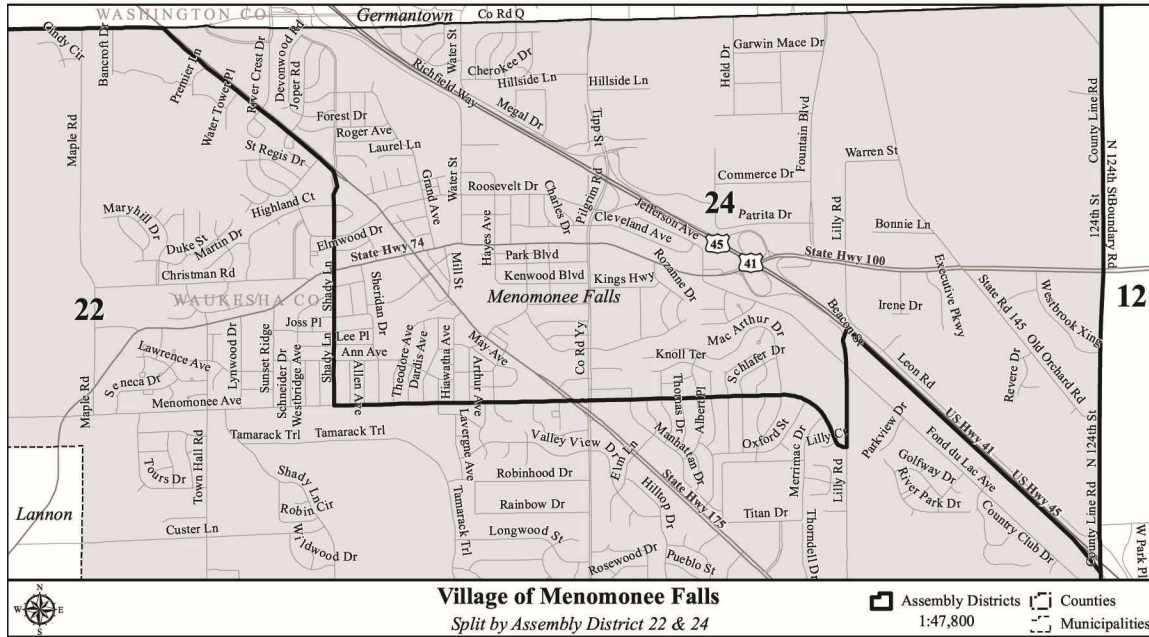
Detail Maps, Washington County



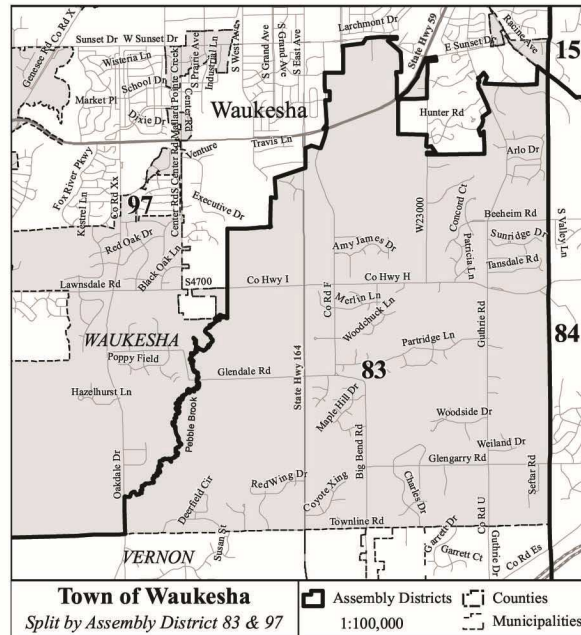
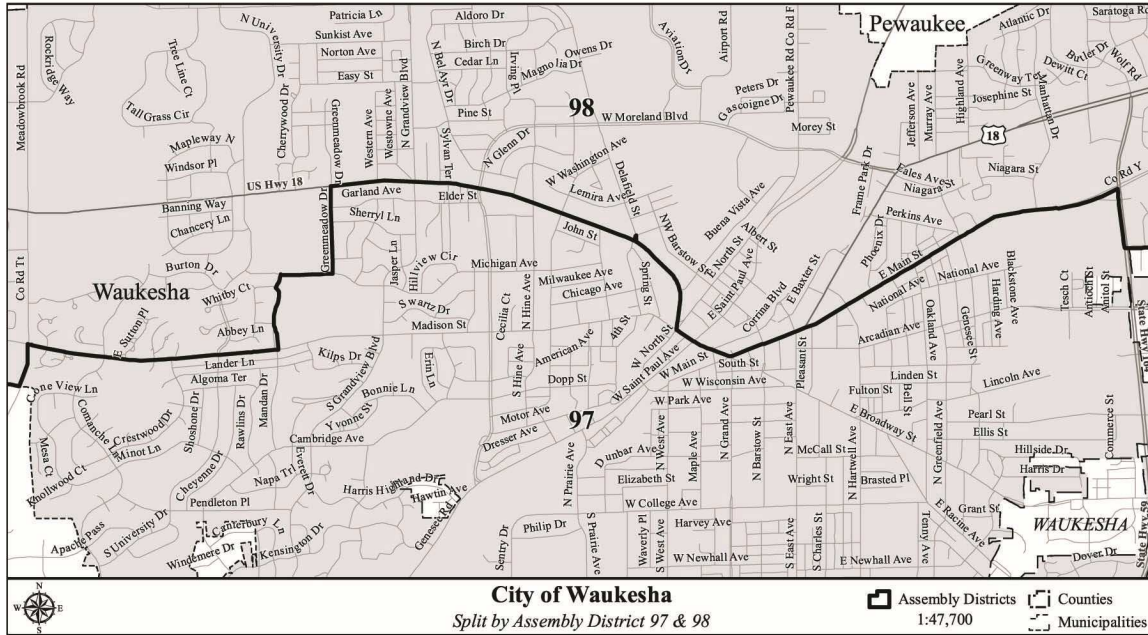
Detail Maps, Waukesha County



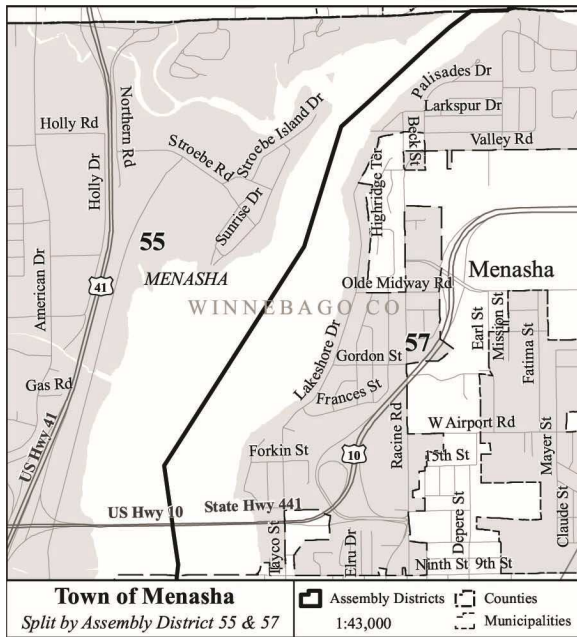
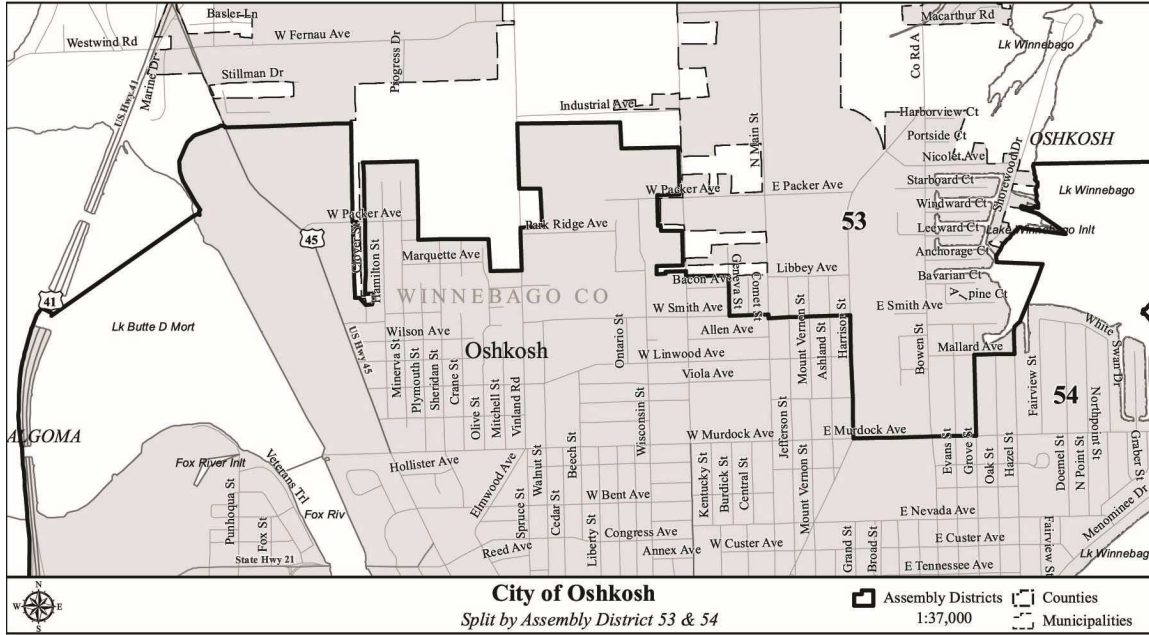
Detail Maps, Waukesha County (cont.)



Detail Maps, Waukesha County (cont.)



Detail Maps, Winnebago County



Detail Map, Wood County

